ASSESSMENT & TAX LIST

Sheet 1

Sandpiper

1950

Form 1

# DIRECTIONS TO ASSESSOR

OFFICE OF COUNTY AUDITOR,

........................................County, Minn., ........................................1950.

*To........................................, Assessor of the........................................of........................................*

*According to the requirements of law, I herewith deliver to you the Real and Personal Property Assessment Books for the........................................of........................................for the year 1950, containing a list of all Real Estate subject to taxation, so far as the same have come to my knowledge from any source, and I hereby direct you to assess all Property and make return thereof to me as required by the laws of the State of Minnesota prescribing the duties of the assessor.*

*A form of the return to be signed by you is appended in this book.*

........................................*County Auditor.*

## Extracts from Laws Relating to the Listing of Personal Property.

***(Section Numbers Refer to Minnesota Statutes 1945)***

Sec. 272.01. PROPERTY SUBJECT TO TAXATION. All real and personal property in this state, and all personal property of persons residing therein, * * * is taxable, except such as is by law exempt from taxation.

### WHEN LISTED AND ASSESSED

Sec. 273.01 * * * Personal Property shall be listed and assessed annually with reference to its value on May 1, and if acquired on that day, shall be listed by or for the persons acquiring it.

**Sec. 273.22. By whom listed.** Personal Property shall be listed in the manner following:

1. Every person of full age and sound mind, being a resident of this state, shall list all of his *** personal property.

2. He shall also list separately, and in the name of his principal, all moneys and other personal property invested, loaned, or otherwise controlled by him as agent or attorney, ***.

3. The property of a minor, child or insane person shall be listed by his guardian, or by the person having such property in charge.

4. The property of a person for whose benefit it is held in trust, by the trustee; of the estate of a deceased person, by the executor or administrator.

5. The property of a corporation whose assets are in the hands of a receiver, by such receiver.

6. The property of a body politic or corporate, by the proper agent or officer thereof.

7. The property of a firm or company, by a partner or agent thereof.

8. The property of manufacturers and others in the hands of an agent, by such agent in the name of his principal, as merchandise.

**Sec. 273.26. Where listed.** Except as otherwise in this chapter provided, personal property shall be listed and assessed in the county, town, or district where owner, agent or trustee resides.

**Sec. 273.27. Certain personal property; where listed.** All household goods and furniture, including clocks, musical instruments, sewing machines, wearing apparel of members of the family, and all personal property used by the owner for personal and domestic purposes, or for the furnishing or equipment of the family residence, shall be listed and assessed in the district where the same is usually kept.

**Sec. 273.29. Merchants and manufacturers.** The personal property pertaining to the business of a merchant or of a manufacturer shall be listed in the town or district where his business is carried on ***.

**Sec. 273.30. Farm property of non-resident.** When the owner of livestock or other personal property connected with a farm does not reside thereon, the same shall be listed and assessed in the town or district, where the farm is situated. If the farm is situated in several towns or districts, it shall be listed and assessed in the town or district in which the principal place of business of such farm is located.

**Sec. 273.32. Elevators, etc., on railroad.** All elevators and warehouses, with the machinery and fixtures therein, situated upon the land of any railroad company which are not in good faith owned, operated and exclusively controlled by such company, shall be listed and assessed as personal property in the town or district where situated.

**Sec. 273.33. Pipeline Companies. Subdivision 1.** Personal property of *** pipeline companies engaged in the business of transporting natural gas, gasoline, or other petroleum products *** shall be listed and assessed in the county, town, or district where the same is usually kept.

**Subdivision 2.** The personal property, consisting of the pipeline system of mains, pipes and equipment attached thereto, of pipeline companies and others engaged in the operations or business of transporting natural gas, gasoline or other petroleum products by pipe lines, shall be listed with and assessed by the Commissioner of taxation. This subdivision shall not apply to the assessment of the products transported through the pipe lines nor to the lines of local commercial gas companies engaged primarily in the business of distributing gas to consumers at retail nor to pipe lines used by the owner thereof to supply natural gas or other petroleum products exclusively for such owner's own consumption and not for resale to others. On or before the fifteenth day of November, the commissioner shall certify to the auditor of each county, the amount of such personal property assessment against each company in each district in which such property is located.

**Sec. 273.35. Gas and Water Companies.** The personal property of gas and water companies shall be listed and assessed in the town or district where located, without regard to where the principal or other place of business of the company may be located.

**Sec. 273.36. Electric Light and Power Companies to be assessed where property is located.** Personal property of electric light and power companies having a fixed situs in any city, village, or borough in this state shall be listed and assessed where situated, without regard to where the principal or other place of business of the company is located.

**Sec. 273.37. Electric Light and Power Companies and others supplying electric power; place of listing and assessment of personal property with situs outside corporate limits of Villages, Cities, and Boroughs. Subdivision 1.** Personal property of electric light and power companies, and other individuals and partnerships supplying electric light and power, having a fixed situs outside of the corporate limits of villages, cities, and boroughs shall be listed and assessed in the district where situated, except as otherwise provided.

**Subdivision 2.** All transmission and distribution lines, and equipment attached thereto, having a fixed situs outside the corporate limits of villages, cities and boroughs, except distribution lines taxed as provided in Section 273.40 and 273.41, shall be listed with and assessed by the Commissioner of Taxation in the county where situated. The commissioner shall assess such property at the percentage of true and full value fixed by law; and, on or before the fifteenth day of November, shall certify to the auditor of each county in which such property is located the amount of the assessment made against each company and person owning such property.

**Sec. 273.23. Merchants; Consignees.** Every merchant required to list his property shall state also the value of his property pertaining to his business as a merchant. No consignee shall be required to list for taxation any property the product of this state, nor the value of any property consigned to him from any other place for the sole purpose of being stored or forwarded, if he has no interest in such property, and derives no profit from its sale.

**Sec. 273.24. Manufacturers.** Every manufacturer required to list his property shall state also the value of all articles purchased, received, or otherwise held for the purpose of being used, in whole or in part, in any process of manufacturing, combining, rectifying or refining. Every manufacturer and person owning a manufacturing establishment of any kind shall list, as part of his manufacturer's stock, the value of all engines, machinery, tools, and implements used or designed to be used in any such process, except such fixtures as have been considered real property.

**Sec. 273.44. Estates of decedents.** The personal property of the estate of a deceased person shall be listed and assessed at the place of listing at the time of his death.

**Sec. 273.45. Persons under Guardianship.** The personal property of a minor under guardianship shall be listed and assessed where the guardian resides and of every other person under guardianship, where the ward resides.

**Sec. 273.46. Assignees and receivers.** Personal property in the hands of an assignee or receiver shall be listed and assessed at the place of listing before his appointment.

**Sec. 273.47. Property moved between May and July.** The owner of personal property removing from one county, town, or district to another between May 1 and July 1, shall be assessed in either in which he is first called upon by the assessor. A person moving into this state from another state between said dates shall list the property owned by him on May 1 of such year in the county, town, or district in which he resides, unless he shall make it appear to the assessor that he is held for tax of the current year on the property in another state.

**Sec. 273.48. Where listed in case of doubt.** In case of doubt as to the proper place of listing personal property or where it cannot be listed as in this chapter provided, if between places in the same county, the place for listing and assessing shall be determined by the county board of equalization; and if between different counties, or places in different counties, by the Commissioner of Taxation***.

**Sec. 273.25. Lists to be verified.** Every person required to list property for taxation shall make out and deliver to the assessor, upon blanks furnished by him, a verified statement of all personal property owned by him on May 1 of the current year. He shall also make separate statements in like manner of all personal property in his possession or under his control which *** he is required to list for taxation as agent or attorney, guardian, parent, trustee, executor, administrator, receiver, accounting officer, partner, factor, or in any other capacity ***.

**Sec. 273.65. Examination under oath.** Whenever the assessor shall be of the opinion that the person listing property for himself, or for any other person, company, or corporation, has not made a full, fair, and complete list thereof, he may examine such person under oath in regard to the amount of the property he is required to list; and, if such person shall refuse to make full discovery under oath, the assessor may list the property of such person or his principal according to his best judgment and information.

**Sec. 273.68. Failure to obtain list.** In case of failure to obtain a statement of personal property, the assessor shall ascertain the amount of value of such property, and assess the same at such amount as he believes to be the true value thereof. When requested, he shall sign and deliver to the person assessed a copy of the statement showing the valuation of the property so listed.

**Sec. 273.20. Assessor may enter dwellings, etc.** Any officer authorized by law to assess property for taxation may, when necessary to the proper performance of his duties, enter any dwelling house, building, or structure, and view the same and the property therein.

**Sec. 620.05. False statement regarding taxes.** Every person who, in making any statement, oral or written, which is required or authorized by law to be made as a basis of imposing or reducing any tax or assessment, who shall wilfully make any statement as to any material matter which he knows to be false, shall be guilty of a gross misdemeanor.

**Sec. 273.13. Classification of property—Subdivision 1. How classified.** All real and personal property subject to a general property tax and not subject to any gross earnings or other lien tax is hereby classified for purposes of taxation as provided by this section.

**Subdivision 2. Class 1.** Iron ore whether mined or unmined shall constitute Class one and shall be valued and assessed at fifty (50) per cent of its true and full value. ***

**Class 1a.** All direct products of the blast and open hearth furnaces that are utilized in the form produced and are not further processed, shall constitute class 1a and shall be valued and assessed at 15 per cent of the full and true value thereof.

**Subdivision 3. Class 2.** All household goods and furniture, including clocks, musical instruments, sewing machines, wearing apparel of members of the family and all personal property actually used by the owner for personal and domestic purposes, or for the furnishing or equipment of the family residence, shall constitute class two and shall be valued and assessed at 25 per cent of the full and true value thereof.

**Subdivision 4. Class 3.** All agricultural products, except as provided by class three "a" and class three "d," stocks of merchandise of all sorts together with the furniture and fixtures used therewith, manufacturers' materials and manufactured articles, all tools, implements and machinery, whether fixtures or otherwise, except as provided by class three "d" and all real estate, which is rural in character and devoted or adaptable to rural but not necessarily agricultural use, except as provided by classes one and three "b" hereof, shall constitute class three and shall be valued and assessed at 33⅓ per cent of the true and full value thereof.

**Subdivision 5. Class 3a.** All agricultural products in the hands of the producer shall constitute class three "a" and shall be valued and assessed at 10 per cent of full and true value thereof.

* * * *

**Subdivision 8. Class 3d.** Livestock, poultry, all horses, mules, and asses used exclusively for agricultural purposes, all agricultural tools, implements, and machinery used by the owner in any agricultural pursuit shall constitute class three "d" and shall be valued and assessed at 20 per cent of the full and true value thereof.

**Subdivision 9. Class 4.** All property not included in the preceding classes shall constitute class four and shall be valued and assessed at forty (40) per cent of the full and true value thereof.

Minnesota Statutes 1945, Section 270.07. The Commissioner of Taxation shall prescribe the form of all blanks and books required under this chapter . . .

Minnesota Statutes 1945, Section 273.03, as amended. The county auditor shall annually provide the necessary assessment books and blanks at the expense of the county, for and to correspond with each assessment district. He shall make out, in the real property assessment book, complete lists of all lands or lots subject to taxation, showing the names of the owners, if to him known; and, if unknown, so stated opposite each tract or lot, the number of acres, and the lots or parts of lots or blocks, included in each description of property.***

The assessors and at least one member of each local board of review shall meet at the office of the county auditor on a day to be fixed by the commissioner of taxation for the purpose of receiving instructions as to their duties under the laws of the state. Each assessor and board of review member attending such meetings shall receive as compensation for such service the sum of $6.00 per day for each day necessarily consumed in attending such meeting, and mileage at the rate of five cents per mile for each mile necessarily traveled in going from his home to and returning from the county-seat, to be computed by the usually traveled route, and paid out of the county treasury upon the warrant of the county auditor.

The forms in this book are prescribed for the 1950 assessment by G. HOWARD SPAETH, Commissioner of Taxation.

## INDEX TO SECTIONS

| SECTION | PAGE |
|---|---|
| Sec. 1 | |
| " 2 | |
| " 3 | |
| " 4 | |
| " 5 | |
| " 6 | |
| " 7 | |
| " 8 | |
| " 9 | |
| " 10 | |
| " 11 | |
| " 12 | |
| " 13 | |
| " 14 | |
| " 15 | |
| " 16 | |
| " 17 | |
| " 18 | |
| " 19 | |
| " 20 | |
| " 21 | |
| " 22 | |
| " 23 | |
| " 24 | |
| " 25 | |
| " 26 | |
| " 27 | |
| " 28 | |
| " 29 | |
| " 30 | |
| " 31 | |
| " 32 | |
| " 33 | |
| " 34 | |
| " 35 | |
| " 36 | |

For Convenience of Auditor in Showing Boundaries of School Districts

*Township No.* ..... *Range No.* ..... *Mer. P. M.*

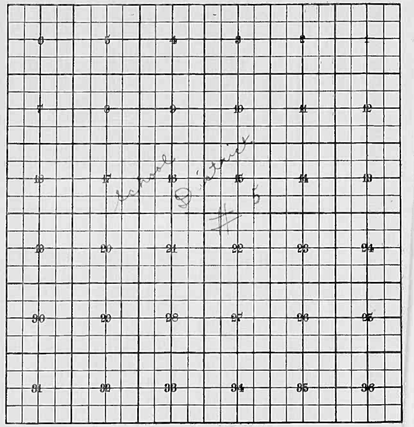

Returns Showing Grain Received in or Handled by Elevators, Warehouses and Mills in the ..... of ..... in the County of ..... for the Year Ending May 1, 1950.

| NAMES OF OWNERS | ADDRESS | Bushels of Wheat | Bushels of Soy Beans | Bushels of Flax | Total No. of Bushels of Wheat, Soy Beans and Flax | ★ Tax of ½ Mill per Bushel Dollars | Cts. | Bushels of Corn | Bushels of Barley | Bushels of Rye | Bushels of Oats | Bushels of Buckwheat | Bushels of all Other Grains | Total No. Bushels Corn, Barley, Rye, Oats, Buckwheat and all Other Grains | ★ Tax of ½ Mill Per Bushel Dollars | Cts. | ★ Total Tax Dollars | Cts. | REMARKS |
|---|---|---|---|---|---|---|---|---|---|---|---|---|---|---|---|---|---|---|---|
| | | | | | | | | | | | | | | | | | | | |

Note ★ Assessors will not fill these Columns

Real Estate
DOCUMENT CONTROL
BUSINESS BRANCH
SHENANDOAH ISLAND CHIPPEWA POINT KAMKONIA SPRINGS

Assessor's Return of Exempt Real Property in the ..... of ..... County of ..... , Minnesota, for the Year 1950

FORM 2-[illegible]

| NAMES OF OWNERS | DESCRIPTION: SUBDIVISION | Sec. or Lot | Town or Block | Range | No. of Acres: Acres | No. of Acres: 100ths | FOR WHAT PURPOSE USED | TRUE AND FULL VALUATIONS: LAND Exclusive of Structures and Improvements Dollars | BUILDINGS and Other Structures Dollars | MACHINERY Permanently Attached to Real Estate Dollars | TOTAL True and Full Value Dollars | ASSESSED VALUATIONS: Rural Including Machinery 33⅓% | All Other 40% | REMARKS |
|---|---|---|---|---|---|---|---|---|---|---|---|---|---|---|
| Episcopal Diocese of Duluth | [illegible] | 13 | 140 | 31 | 1 | – | Church | [illegible] | 2987 | | 3140 | [illegible] | | |
| Catholic Church | [illegible] | 13 | | | 1 | – | " | [illegible] | 1200 | | [illegible] | [illegible] | | |
| Village of Walker | Part of SE¼ of SE¼ | 21 | | | 16 | 70 | Summer Home | [illegible] | [illegible] | | [illegible] | 93 | | |
| 2nd School Dist No 1 | Part of SE¼ of SE¼ | 22 | | | 13 | – | School | [illegible] | | | [illegible] | | | |
| Village of Walker | " " " " | 22 | | | [illegible] | | Parks | 3[illegible] | | | [illegible] | 13 | | |
| State of Minn | Part of Sec 3 [illegible] 2 3 [illegible] | 3 | 140 | 31 | [illegible] | | Fish Hatchery | 13 [illegible] | [illegible] | | [illegible] | [illegible] | | |

Real Estate

2-21

BIG FIRTH

DUNLEES BEACH

SHILOHOWS ISLAND

CHIPPEWA POINT

MARCONA SPRINGS

Assessor's Return of Exempt Real Property in the ..... of ..... County of ....., Minnesota, for the Year 1950

FORM 2 (Make data typewriter, ink or pencil)

| NAMES OF OWNERS | DESCRIPTION: SUBDIVISION | DESCRIPTION: Sec. or U.S. | DESCRIPTION: Town or Block | DESCRIPTION: Range | No. of Acres: Acres | No. of Acres: 100ths | FOR WHAT PURPOSE USED | TRUE AND FULL VALUATIONS: LAND Exclusive of Structures and Improvements Dollars | TRUE AND FULL VALUATIONS: BUILDINGS and Other Structures Dollars | TRUE AND FULL VALUATIONS: MACHINERY Permanently Attached to Real Estate Dollars | TRUE AND FULL VALUATIONS: TOTAL True and Full Value Dollars | ASSESSED VALUATIONS: Rural Including Machinery 33⅓% | ASSESSED VALUATIONS: All Other 40% | REMARKS |
|---|---|---|---|---|---|---|---|---|---|---|---|---|---|---|
| | | | | | | | | | | | | | | |

## SUMMARY OF TAX COLLECTION

| | | |
|---|---|---|
| Original Levy | $25,882.41 | |
| Additions | $ 5.64 | |
| | | $25888.05 |
| Abatements | | $ 1194.57 |
| | | $24693.48 |

### COLLECTIONS

| | | |
|---|---|---|
| March Settlement | $3467.50 | |
| June Settlement | $12,660.93 | |
| November Settlement | $ 6321.96 | |
| January Settlement | $ 167.45 | $22623.84 |
| | | $ |
| Over Collected | $ 282.82 | |
| Under Collected | $ | |
| Delinquent | $2352.46 | $2069.64 |
| Total | | $24693.48 |

Real Estate

ADDITIONS | CLASSIFICATION | 1-31 | DATA | CITY SURVEY ISSUE | SHERWOOD ISLAND | CHIPPEWA POINT | LAKEWOOD SPRINGS

Assessor's Retur

FORM [illegible]

NAMES OF OWNERS

## Treasurer's Office, Cass County, Minnesota

*RECEIVED this, the first Monday (being the* 2nd *day) of January, A. D. 1951, of* L. C. Peterson, *Auditor of said County, Minnesota, the Tax List of all Taxable Real and Personal Property in the* Town *of* Shingobee *in said County for the year A. D. 1950, as specified above and amounting to* ..... *Dollars* 100

Paul D. Jewell, *County Treasurer.* by F. M. R.

## Auditor's Office, Cass County, Minnesota

*I,* ..... *Auditor of said County, and State of Minnesota, do hereby certify that the following is a correct list of the Taxes levied on the Real and Personal Property in the* ..... *of* ..... *for the year 1950.*

*WITNESS my hand and official seal, this* ..... *day of* ..... *1951.*

*(SEAL)* ..... *County Auditor.*

..... *195*

## Office of County Treasurer, Cass County, Minnesota

To L. C. Peterson, County Auditor:

*Sir:—I herewith return to you the Tax List for the* Town *of* Shingobee *in said County for the year 1950, heretofore received from you. I certify that I have compared the same with the duplicate receipts in your office, and have written opposite the amount of each tax so receipted the words "First Quarter Paid", "Second Quarter Paid", "Third Quarter Paid" or "Paid in full" as the case may be, and the number of my receipt given in discharge of said tax, and each tract or lot of real property against which the taxes remain unpaid is delinquent for said year.*

*Yours respectfully,*

..... *County Treasurer.*

## Auditor's Office, Cass County, Minnesota

..... *195*

*I hereby certify that on the first Monday in January 1952, I received of* ..... *County Treasurer, the Tax List of the* ..... *of* ..... *in said County for the year 1950; that I have compared the said list with the Statements receipted for by said Treasurer, which are on file in my office, and that each tract or lot of real property therein against which the taxes, or any part thereof, remains unpaid are delinquent for said year.*

*(SEAL)* ..... *County Auditor.*

Real Estate

TRANSFER AUDITOR

2-31

TAX LESS REACH

CHIPPEWA POINT

CHIPPEWA SPRINGS

Assessor's Retur

FORM 2 PRESCRIBED BY STATE TAX COMMISSION

NAMES OF OWNERS

# TABULAR SCHEDULE OF VALUATIONS, RATES AND TAXES

LEVIED IN THE Town OF Shingobee

COUNTY OF CASS, STATE OF MINNESOTA

| School District No. | Valuation by School Districts: Agricultural Lands (Dollars) | Non-Agricultural Lands (Dollars) | Personal Property (Dollars) | Total Value of all Property except Money and Credits (Dollars) | Rate of State Taxes: Total Rate of State Tax (Mills) | Rate of County Taxes: Rev. (Mills) | R. & B. (Mills) | Welfare (Mills) | Bonds and Int. (Mills) | Ord. Emp. Rel. (Mills) | (Mills) | Total Rate of County Tax (Mills) |
|---|---|---|---|---|---|---|---|---|---|---|---|---|
| 5 | 70113 | 47299 | 28114 | 145526 | H. 4.17 | 25.8 | 13.6 | 42.4 | 16.7 | .4 | | 98.9 |
| | | | | | N. H. 4.40 | | | | | | | |
| | | | | | .857 | | | | | | | |

| School District No. | Rate of County Taxes: Rev. (Mills) | R. & B. (Mills) | Drag Tax (Mills) | State Loan (Mills) | Fire Del. Cem. (Mills) | (Mills) | (Mills) | Total Rate of Town Tax (Mills) | Rate of School Taxes: Local 1 Mill (Mills) | Special (Mills) | State Loan (Mills) | Deficiency (Mills) | Tuition (Mills) | Transportation (Mills) | C.O. (Mills) | B.&S. (Mills) |
|---|---|---|---|---|---|---|---|---|---|---|---|---|---|---|---|---|
| 5 | 3. | 10. | 1. | | 1.5 | 1.5 | 1. | 18. | 1 | 15. | | 16.1 | | 3. | 4.3 | 6.4 |
| | | | | | | | | | 1. | 30. | | 16.1 | | 3. | 4.3 | 6.4 |

| School District No. | Total Rate of Sch'l Tax (Mills) | Total Rate of all Taxes (Mills) |
|---|---|---|
| 5 | 45.8 | 146.857 |
| | 60.8 | 181.857 |

## Taxes Levied

### Local 1 Mill and Special School Taxes by Districts

| School District No. | Local 1 Mill | Special | State Loan | Def. | Trans. | C.O. | B.&S. | Total School Taxes |
|---|---|---|---|---|---|---|---|---|
| 5 | 70113 | 105170 | | 112857 | 210342 | 301497 | 448772 | 321118 |
| | 7541 | 226239 | | 121415 | 226024 | 324428 | 482652 | 458512 |
| | 14552 | 331409 | | 234297 | 436658 | 625777 | 931372 | 779630 |

### All Other Taxes

| Funds | Rate | Amounts |
|---|---|---|
| State—Non-Homestead, | | 47500 |
| State—Homestead, | | 109957 |
| County Revenue, | | 375452 |
| County Road and Bridge, | | 177911 |
| County Welfare, | | 170026 |
| Bonds and Interest | | 243024 |
| Public Employment | | 5817 |
| | | 14392.30 |
| Town Revenue, | | 43654 |
| Town Road and Bridge, | | 145522 |
| Town Drag, | | 14549 |
| Town State Loan, | | |
| Fire | | 21825 |
| Bell | | 21825 |
| Cemetery | | 14549 |
| | | 3619.24 |
| School Local 1 Mill, | | 14552 |
| School Special, | | 331409 |
| School State Loan, | | |
| Deficiency | | 234297 |
| Tuition | | |
| Transportation | | 436658 |
| C. O. | | 625777 |
| B. & S. | | 931372 |
| | | 779630 |
| | | 2587241 |

| Assessed Value | Rural | All Other | Personal Property | Total |
|---|---|---|---|---|
| Homestead | 32,933 | 4577 | | 37510 |
| Non-Homestead | 70536 | 9366 | 28114 | 108016 |
| Total | 103,469 | 13943 | 28114 | 145,526 |

Total Tax Real Estate 20,646.97
Pers. Prop. 5,235.44
Total 25,882.41

Total Levy, $25,882.41

Total Number of Acres 12,315.57

State of Minnesota, } ss
COUNTY OF CASS

I, L. C. Peterson, Auditor of said County and State aforesaid, do hereby certify that the foregoing is a true and correct Schedule, showing the valuation of all the taxable property, in the Town of Shingobee, in said County, the several rates of Taxation and Totals of the several Tax Funds levied thereon for the year A. D. 1950.

Witness my hand and official seal, this 18th day of December A. D. 1950

L. C. Peterson County Auditor.

SEAL

Real Estate

ADDITION | BLK | LOT | SUBDIVISION | BEACH | SHELDONS ISLAND | GRIFFITHS POINT | ALEXANDRIA SPRINGS

Assessor's Retur

FORM 2. ROLL-RATE SHEET, HOMESTEAD

NAMES OF OWNERS

COLLECTIONS OF TAXES OF 195 0, Town OF Pillsbury, CASS COUNTY, MINNESOTA

| FUNDS | MARCH SETTLEMENT 1951 | JUNE SETTLEMENT 1951 | NOV. SETTLEMENT 1951 | Amount Collected from Nov. 19.. to 19.. Monday in Jan. 19.. | REDUCTIONS | Total Reductions and Collected | BALANCE UNCOLLECTED | ADDITIONS | Total Uncollected to First Monday in January, 19.. |
|---|---|---|---|---|---|---|---|---|---|
| State—Non-Homestead, | 8188 | 21573 | 10203 | 513 | | | | | |
| State—Homestead, | 7910 | 29633 | 14656 | 401 | | | | | |
| County Revenue, | 48279 | 185565 | 91656 | 2510 | | | | | |
| County Road and Bridge, | 55549 | 97817 | 48315 | 1323 | | | | | |
| County Welfare, | 31547 | 304960 | 150628 | 4126 | | | | | |
| County Bond and Interest, | 31980 | 120114 | 59327 | 1625 | | | | | |
| Pub. Emp. Ret. | 149 | 2871 | 1421 | 39 | | | | | |
| Town Revenue, | 5614 | 21577 | 10658 | 292 | | | | | |
| Town Road and Bridge, | 18713 | 71925 | 35535 | 973 | | | | | |
| Town Drag, | 1871 | 7192 | 3553 | 97 | | | | | |
| Town State Loan, | | | | | | | | | |
| Fire | 2807 | 10789 | 5329 | 146 | | | | | |
| Fil. | 2807 | 10789 | 5329 | 146 | | | | | |
| Cem. | 1871 | 7192 | 3553 | 97 | | | | | |
| School Local 1 Mill, | 1871 | 7192 | 3552 | 97 | | | | | |
| School Special, | 54467 | 152562 | 83245 | 1460 | | | | | |
| School State Loan, | | | | | | | | | |
| Deficiency | 30127 | 115799 | 57196 | 1567 | | | | | |
| Tuition | | | | | | | | | |
| Transportation | 5614 | 21577 | 10658 | 292 | | | | | |
| C.O. | 8046 | 30928 | 15276 | 418 | | | | | |
| B+I | 11976 | 46032 | 22736 | 623 | | | | | |
| | 346750 | 12 66093 | 632796 | 16745 | | | | | |

| | | LOCAL 1 MILL | SPECIAL | STATE LOAN | Deficiency | C O | Transp. | B+I | | | TOTALS |
|---|---|---|---|---|---|---|---|---|---|---|---|
| MARCH SETTLEMENT | School District No. 5-a | 1611 | 1671 | | 1793 | 479 | 337 | 713 | | | 5701 |
| | 5-m | 1760 | 52796 | | 28334 | 7567 | 5277 | 11263 | | | 107000 |
| | Totals | 1871 | 54467 | | 30127 | 8046 | 5614 | 11976 | | | 112101 |
| JUNE SETTLEMENT | School District No. 5-a | 4214 | 63211 | | 67847 | 18121 | 12643 | 26978 | | | 193003 |
| | 5-m | 2978 | 89351 | | 47952 | 12807 | 8935 | 19062 | | | 181085 |
| | Totals | 7192 | 152562 | | 115799 | 30928 | 21577 | 46032 | | | 374090 |
| NOVEMBER SETTLEMENT | School District No. 5-a | 1555 | 23330 | | 2504 | 6688 | 4666 | 9957 | | | 71234 |
| | 5-m | 1997 | 59915 | | 32155 | 8588 | 5992 | 12782 | | | 121429 |
| | Totals | 3552 | 83245 | | 57196 | 15276 | 10658 | 22736 | | | 192663 |
| NOVEMBER to JANUARY | School District No. 5a | 97 | 1460 | | 1567 | 418 | 292 | 623 | | | 4457 |
| | Totals | 97 | 1460 | | 1567 | 418 | 292 | 623 | | | 4457 |
| ADDITIONS | School District No. | | | | | | | | | | |
| | Totals | | | | | | | | | | |
| REDUCTIONS | School District No. | | | | | | | | | | |
| | Totals | | | | | | | | | | |

Real Estate

ABSTRACT 1 OF 1

12-31

BAR CITY SUNSET BEACH LITTLEPORT ISLAND CHIPPEWA POINT KABEKONA SPRINGS

# Assessment Roll and Tax List of Real Property in the Town of Shingobee, Cass County, Minnesota, for Taxes for the Year 1950.



| In Whose Name Assessed | To Whom Transferred | Description of Property: Subdivision | Sec. or Lot | Town or Block | Rng. | Number of Acres of Land: Acres | 20ths | No. Occupants Dwellings | Indicate Homestead Tax or No | Indicate Agricultural Tax or No | True and Full Valuations: Land Exclusive of Structures and Improvements | Buildings Not Other Structures | Machinery Permanently Attached to Real Estate | Total True and Full Value | Assessed Valuations: Rural: Homestead Up to $4,000 20% | Rural: Over $4,000 and Non-Homestead 33⅓% | All Other: Homestead Up to $4,000 25% | All Other: Over $4,000 and Non-Homestead 40% | Machinery Permanently Attached to Real Estate 33⅓% | Total Assessed Value | Total Assessed Value as Equalized by the Board of Review | Final Equalized Value |
|---|---|---|---|---|---|---|---|---|---|---|---|---|---|---|---|---|---|---|---|---|---|---|
| | | | | | | | | | | | Dollars | Dollars | Dollars | Dollars | Dollars | Dollars | Dollars | Dollars | Dollars | Dollars | Dollars | Dollars |
| Bernice M. Bonga | | 338' x 186.5' x 324' x 237.7' of SW¼ of SE¼ | 1 | 141 | 31 | 7 25 | 5 | Yes | | | 65 | | | 65 | 13 | | | | | 13 | | |
| " " | | NW¼ of NE¼ | 12 | | | | | | | | | | | | | | | | | | | |
| " " | | W. 70' of 300' x 145' x 365' x 150' of SW¼ of NE¼ & SE¼ of SW¼ | 8 | | | | | | | | 50 | 580 / 125 | | 630 / 175 | 126 / 175 | | | | | 175 | 126 | |
| | | SE¼ of NE¼ | 4 | | | | | | | | | | | | | | | | | | | |
| Nola E. + Betty J. Waddell | | all Lot 7 less W. 290' + less 2 acs. | | | | 7 40 | | | | | 200 | 765 / 1875 | | 965 / 1875 | 193 / 259 | | | | | 259 | 193 | |
| Ernest + Florence Richardson | | 297' x 335' of Lot 7 | 8 | | | 2 | | | | | 50 | 480 / 685 | | 530 / 735 | 106 / 147 | | | | | 147 | 106 | |
| | | NW¼ of NW¼ | 7 | | | | | | | | | | | | | | | | | | | |
| | | SW¼ of NW¼ | 5 | | | | | | | | | | | | | | | | | | | |
| Ralph A. + Hazel Elliot | | ~~NE¼ of NW¼~~ Lot 6 | 9 | | | 26 50 | | | Yes | | 1324 | 7469 / 10670 | 300 | 9093 / 12294 | | 2931 / 3998 | | | 100 | 4998 | 3031 | |
| State of Minnesota | | E½ of NE¼ of NW¼ | 10 | | | | | | | | | | | | | | | | | | | |
| ~~Nick C. + Olivia M. Ostere~~ Lulu M. | | 300' x 145' x 365' x 150' of E½ of NW¼ | 11 | | | 1 15 | | | Yes | | 50 | 160 / 1000 | | 150 / 1050 | 150 / 210 | | | | | 210 | 150 | |
| | | NW¼ of SW¼ less W. 70' | 12 | | | | | | | | | | | | | | | | | | | |
| Thomas E. + Emogene Beevers | | NE¼ of NW¼ #371 of SE¼ of SW¼ less 2 SW¼ | 13 | | | 10 | | | Yes | | 150 | 610 | | 150 / 810 | 162 | 50 | | | | 50 | | |
| Janet M. + John Hopen, Jr. | | 5 to W of NW¼ #371 of SE¼ of SW¼ less 318' x 150' x 365' x 150' & less 300' x 145' x 365' x 150' & less to West Beaver. Bonga's Addition | | | | 26 79 | | | Yes | | 200 | 870 | | 1070 | 214 | | | | | 214 | 162 | |
| J. E. + Merle M. Meyer + Mabel L. Mitchell | | Lot 8 | 14 | | | 21 15 | | | Yes | | 1050 | 875 / 4516 | 561 / Inform 51 | 6537 / 5567 | 335 / 460 | 1517 / 2167 | | | 17 | 2644 | 1717 | |
| W. J. Becker | | ~~NW¼ of SW¼~~ W. 290' of Lot 7 | 16 | | | 10 03 | | | Yes | | 300 | 350 / 800 | | 650 / 800 | 130 / 160 | | | | | 160 | 130 | |
| Daniel + Elizabeth De Lury | | E½ of NW¼ of SW¼ | 17 | | | 20 | | | Yes | | 300 | | | 300 | | 100 | | | | 100 | | |
| State of Minnesota | | W½ of W½ of NW¼ of SW¼ | 18 | | | | | | | | | | | | | | | | | | | |
| Otto F. Ringe | | SE¼ of SE¼ less 1.44 acs. | 19 | | | 31 56 | | | No | | 258 | | | 258 | | 86 | | | | 86 | | |
| Paul E. Erickson | | 318' x 150' x 300' x 150' of SE¼ of SW¼ & SW¼ & L.W. of Hy. #371 | 20 | | | 1 10 | | | No | | 51 | | | 51 | | 17 | | | | 17 | | |
| | | | | | | 165 93 | | | | | 4048 | 16380 / 23396 | 351 | 20779 / 27795 | 1265 / 1639 | 4701 / 6419 | | | 117 | 8173 | 6083 | |

Cont. on next page

VALUATIONS BY SCHOOL DISTRICTS AS EQUALIZED BY DEPARTMENT OF TAXATION

| Sold for Taxes | District No. / Rate ... Mills | District No. / Rate ... Mills | District No. / Rate ... Mills | District No. / Rate ... Mills | District No. / Rate ... Mills | District No. / Rate ... Mills | Tax including State Homestead ... Mills | State Tax on Non-Homestead 40 Mills | Special Taxes | Total Taxes | | Paid | When Paid: Month | Day | Year | Number of Receipt | March Settlement 1951 | June Settlement 1951 | Penalty | November Settlement 1951 | Penalty | Collections to First Monday in January 1952 | Penalty | Delinquent as First Monday in January 1952 | Total Delinquent Tax and Penalty | Remarks |
|---|---|---|---|---|---|---|---|---|---|---|---|---|---|---|---|---|---|---|---|---|---|---|---|---|---|---|
| | Dollars | Dollars | Dollars | Dollars | Dollars | Dollars | $ cts. | $ cts. | $ cts. | $ cts. | | | | | | | $ cts. | $ cts. | $ cts. | $ cts. | $ cts. | $ cts. | $ cts. | $ cts. | $ cts. | |
| 1 | | 13 | | | | | 216 | | | 216 | 1 | 1st Half Paid | MAY | 31 | 1951 | 8374 | | 108 | | | | | | | 108 / 113 | |
| 2 | | | | | | | | | | | 2 | | | | | | | | | | | | | | | |
| 3 | | 126 | | | | | 2102 | | | 2102 | 3 | 1st Half Paid | MAY | 31 | 1951 | 8374 | | 105 | | | | | | | 105 / 1156 | |
| 4 | | | | | | | | | | | 4 | | | | | | | | | | | | | | | |
| 5 | | 193 | | | | | 3220 | | | 3220 | 5 | PAID IN FULL | MAY | 30 | 1951 | 8517 | | 3220 | | | | | | | | |
| 6 | | 106 | | | | | 1768 | | | 1768 | 6 | PAID IN FULL | MAY | 31 | 1951 | 8572 | | 1768 | | | | | | | | |
| 7 | | | | | | | | | | | 7 | | | | | | | | | | | | | | | |
| 8 | | | | | | | | | | | 8 | | | | | | | | | | | | | | | |
| 9 | | | 3031 | | | | 55110 | 1334 | | 58444 | 9 | 2nd Half Paid / 1st Half Paid | SEP / MAY | 12 / 31 | 1951 / 1951 | 2413 / 8572 | | 28222 | | | | | | | | |
| 10 | | | | | | | | | | | 10 | | | | | | | | | | | | | | | |
| 11 | | 150 | | | | | 2502 | | | 2502 | 11 | 2nd Half Paid / 1st Half Paid | SEP / MAY | 15 / 25 | 1951 / 1951 | 2561 / 7528 | | 125 | | 125 | | | | | | |
| 12 | | | | | | | | | | | 12 | | | | | | | | | | | | | | | |
| 13 | | 50 | | | | | 834 | 22 | | 856 | 13 | PAID IN FULL | FEB | 20 | 1951 | 2813 | 856 | | | | | | | | | |
| 14 | | 162 | | | | | 2702 | | | 2702 | 14 | PAID IN FULL | MAY | 31 | 1951 | 8523 | | 2702 | | | | | | | | |
| 15 | | | 1386 / 1584 | | | | 34872 | 674 | | 35566 | 15 | 2nd Half Paid / 1st Half Paid | OCT / MAY | 25 / 31 | 1951 / 1951 | 3601 / 8531 | | 17783 | | 17783 | | | | | | |
| 16 | | 130 | | | | | 2168 | | | 2168 | 16 | PAID IN FULL | MAY | 18 | 1951 | 6822 | | 2168 | | | | | | | | |
| 17 | | 100 | | | | | 1668 | 44 | | 1712 | 17 | | | | | | | | | | | | | | 17 12 / 1853 | |
| 18 | | | | | | | | | | | 18 | | | | | | | | | | | | | | | |
| 19 | | 86 | | | | | 1434 | 38 | | 1472 | 19 | PAID IN FULL | MAY | 31 | 1951 | 6523 | | 1472 | | | | | | | | |
| 20 | | 17 | | | | | 284 | 08 | | 292 | 20 | PAID IN FULL | JUL | 5 | 1951 | 1342 | | | | 292 | 06 | | | | | |
| | | 880 / 253 | 3 / 1 | | | no-5 / 0-25 | 90002 / 18898 | | | | | | | | | | 856 | 5785 | | 4543 | | | | | 8711 | |
| | | 1133 | 4 | 900 | | | 108900 | 21.20 | | 111020 | | | | | | | | | | | | | | | | |

# Assessment Roll and Tax List of Real Property in the Town of Shingobee, Cass County, Minnesota, for Taxes for the Year 1950.



| | In Whose Name Assessed | To Whom Transferred | Description of Property: Subdivision | Sec. or Lot | Town or Block | Rng. | Number of Acres of Land (Acres / 100ths) | No. School District | Indicate Homestead Tax or No | Indicate Agricultural Tax or No | True and Full Valuations: Land Exclusive of Structures and Improvements | Buildings and Other Structures | Machinery Permanently Attached to Real Estate | Total True and Full Value | Assessed Valuations: Rural: Homestead Up to $4,000 20% | Rural: Over $4,000 and Non-Homestead 33⅓% | All Other: Homestead Up to $4,000 25% | All Other: Over $4,000 and Non-Homestead 40% | Machinery Permanently Attached to Real Estate 33⅓% | Total Assessed Valuation at Equalization Rate of the Board of Review | Final Equalized Value |
|---|---|---|---|---|---|---|---|---|---|---|---|---|---|---|---|---|---|---|---|---|---|
| | | | | | | | Acres / 100ths | | | | Dollars | Dollars | Dollars | Dollars | Dollars | Dollars | Dollars | Dollars | Dollars | Dollars | Dollars |
| 1 | | | NE¼ of NE¼ | 1 | 141 | 31 | | 5 | | | | | | | | | | | | | |
| 2 | | | NW¼ of NE¼ | | | | | | | | | | | | | | | | | | |
| 3 | | | SW¼ of NE¼ | | | | | | | | | | | | | | | | | | |
| 4 | | | SE¼ of NE¼ | | | | | | | | | | | | | | | | | | |
| 5 | Jessie Bloom | | E½ of SW¼ of SE¼ | | | | 20 | | | | 200 | 730 / 1042 | | 1230 / 1542 | | 410 / 514 | | | | 514 | 410 |
| 6 | | | NE¼ of NW¼ | | | | | | | | | | | | | | | | | | |
| 7 | | | NW¼ of NW¼ | | | | | | | | | | | | | | | | | | |
| 8 | | | SW¼ of NW¼ | | | | | | | | | | | | | | | | | | |
| 9 | | | SE¼ of NW¼ | | | | | | | | | | | | | | | | | | |
| 10 | Darrell J. Sanders & Elaine Sanders | | W½ of SW¼ of SE¼ S. of Hwy. # 371 | | | | 3 50 | | | | 72 | | | 72 | | 24 | | | | 24 | |
| 11 | | | NE¼ of SW¼ | | | | | | | | | | | | | | | | | | |
| 12 | Thomas E. & Emogene Beevers | | Part of SW¼ of SW¼ E & W of Hwy # 371 | | | | | | | | 51 | | | 51 | | 17 | | | | 17 | |
| 13 | Harley & Rose Smith | | Part of SW¼ of SW¼ E & W of Hwy # 371 | | | | | | | | 51 | | | 51 | | 17 | | | | 17 | |
| 14 | Richard C. & Hazel West | | Part of SE¼ of SW¼ E & W of Hwy # 371 | | | | | | | | 99 | | | 99 | | 33 | | | | 33 | |
| 15 | Al C. & Nettie L. Forrest | | W½ of SW¼ of SE¼ & of SE¼ of SE¼ N. of Hwy # 371 | | | | 15 00 | | | | 300 | 695 / 997 | 60 | 1055 / 1357 | 115 / 149 | 140 / 182 | | | 20 | 351 | 270 |
| 16 | | | NE¼ of SE¼ | | | | | | | | | | | | | | | | | | |
| 17 | | | NW¼ of SE¼ | | | | | | | | | | | | | | | | | | |
| 18 | | | SW¼ of SE¼ | | | | | | | | | | | | | | | | | | |
| 19 | | | SE¼ of SE¼ | | | | | | | | | | | | | | | | | | |
| 20 | | | | | | | | | | | | | | | | | | | | | |
| | | | | | | | 38 50 | | | | 1073 | 1425 / 2083 | 60 | 2558 / 3166 | 115 / 149 | 641 / 787 | | | 20 | 956 | 776 |

| | Sold for Taxes | Valuations at School Districts as Equalized by Apportionment of Taxation: District No. / Rate ... Mills | District No. / Rate ... Mills | District No. / Rate ... Mills | District No. / Rate ... Mills | District No. / Rate ... Mills | District No. / Rate ... Mills | Tax including State Homestead | State Tax on Non-Homestead 4.0 Mills | Special Taxes | Total Taxes | | Paid | When Paid (Month Day Year) | Number of Receipt | March Settlement 1951 | Jan. Settlement 1951 | Penalty | November Settlement 1951 | Penalty | Collections to First Monday in January 1952 | Penalty | Delinquent on First Monday in January 1952 | Total Delinquent Tax and Penalty | Remarks |
|---|---|---|---|---|---|---|---|---|---|---|---|---|---|---|---|---|---|---|---|---|---|---|---|---|---|
| | | Dollars | Dollars | Dollars | Dollars | Dollars | Dollars | $ cts. | $ cts. | $ cts. | $ cts. | | | | | $ cts. | $ cts. | $ cts. | $ cts. | $ cts. | $ cts. | $ cts. | $ cts. | $ cts. | |
| 1 | | | | | | | | | | | | 1 | | | | | | | | | | | | | |
| 2 | | | | | | | | | | | | 2 | | | | | | | | | | | | | |
| 3 | | | | | | | | | | | | 3 | | | | | | | | | | | | | |
| 4 | | | | | | | | | | | | 4 | | | | | | | | | | | | | |
| 5 | | | 850 / 410 | abate #5086 | | | | 68 40 | 1 54 / 1 80 | | 59 94 / 70 20 | 5 | | | | | | | | | | | | 59 94 / 65 91 | Can't 10.24 Abated |
| 6 | | | | | | | | | | | | 6 | | | | | | | | | | | | | |
| 7 | | | | | | | | | | | | 7 | | | | | | | | | | | | | |
| 8 | | | | | | | | | | | | 8 | | | | | | | | | | | | | |
| 9 | | | | | | | | | | | | 9 | | | | | | | | | | | | | |
| 10 | | | 24 | | | | | 4 00 | 10 | | 4 10 | 10 | PAID IN FULL | MAY 10 1951 | 6501 | | 4 10 | | | | | | | | |
| 11 | | | | | | | | | | | | 11 | | | | | | | | | | | | | |
| 12 | | | 17 | | | | | 2 84 | 08 | | 2 92 | 12 | PAID IN FULL | MAR 26 1951 | 5578 | | 2 92 | | | | | | | | |
| 13 | | | 17 | | | | | 2 84 | 08 | | 2 92 | 13 | | MAR 26 1951 | 5579 | | | | | | | | | 2 92 / 2 21 | |
| 14 | | | 33 | | | | | 5 50 | 14 | | 5 64 | 14 | | | | | | | | | | | | 5 64 / 6 60 | |
| 15 | SOLD FOR TAXES | | | H 115 / 160 | | | | 50 00 | 70 | | 50 70 | 15 | PAID IN FULL | MAR 1951 | 3445 | | 50 70 | | | | | | | | |
| 16 | | | | | | | | | | | | 16 | | | | | | | | | | | | | |
| 17 | | | | | | | | | | | | 17 | | | | | | | | | | | | | |
| 18 | | | | | | | | | | | | 18 | | | | | | | | | | | | | |
| 19 | | | | | | | | | | | | 19 | | | | | | | | | | | | | |
| 20 | | | | | 2-S 8358 / 4a-S 5000 | | | | | | | 20 | | | | | | | | | | | | | |
| | | 501 | | H 115 / 160 / 275 | | | | 133 51 | 290 | | 136 48 | | | | | | 59 94 | | | | | | 68 48 | | Total |

Form 5CD

| In whose name assessed | To whom transferred | Description of property: Subdivision | Sec. or Lot | Town or Block | Rng. | Number of Acres of Land (Acres / 100ths) | Sch. School District | Indicate Homestead Tax or No Tax | Indicate Apportioned Tax or No Tax | True and Full Valuations: Land Exclusive of Structures and Improvements | Buildings and Other Structures | Machinery Permanently Attached to Real Estate | Total True and Full Value | Assessed Valuations: Rural: Homestead Up to $4,000 20% | Rural: Over $4,000 and Non-Homestead 33⅓% | All Other: Homestead Up to $4,000 25% | All Other: Over $4,000 and Non-Homestead 40% | Machinery Permanently Attached to Real Estate 33⅓% | Total Assessed Value | Total Assessed Value as Equalized by the Board of Review | Final Equalized Value | Sold for Taxes | Valuations by School Districts as Equalized by Department of Taxation: District No. / Rate (Mills) | District No. / Rate (Mills) | District No. / Rate (Mills) | Tax including State Homestead | State Tax on Non-Homestead | Special Taxes | Total Taxes | Paid | When Paid (Month Day Year) | Number of Receipt | March Settlement 1951 | June Settlement 1951 | Penalty | November Settlement 1951 | Penalty | Collections to First Monday in January 1952 | Penalty | Delinquent on First Monday in January 1952 | Total Delinquent Tax and Penalty | Remarks |
|---|---|---|---|---|---|---|---|---|---|---|---|---|---|---|---|---|---|---|---|---|---|---|---|---|---|---|---|---|---|---|---|---|---|---|---|---|---|---|---|---|---|---|
| | | | | | | Acres / 100ths | | | | Dollars | Dollars | Dollars | Dollars | Dollars | Dollars | Dollars | Dollars | Dollars | Dollars | Dollars | Dollars | | Dollars | Dollars | Dollars | $ cts. | $ cts. | $ cts. | $ cts. | | | | $ cts. | $ cts. | $ cts. | $ cts. | $ cts. | $ cts. | $ cts. | $ cts. | $ cts. | |
| State of Minnesota | 1 | 2 acres of Lot 3 | 2 | 141 | 31 | | 5 | | | | | | | | | | | | | | | | | | | | | | | | | | | | | | | | | | | |
| J. H. & Merle M. Meyer & Mabel L. Mitchell | 2 | Lot 7 less 1 ac. & ave. 376' x 33' x 370' to beg. | | | | 12 | | No | | 324 | 279 390 | | 587 714 | | | 199 238 | | | | 238 | 199 | | | | | 3618 | 88 | | 3706 | 1 2nd Half Paid 1 1st Half Paid | OCT 25 1951 MAY 31 1951 | 1361 6331 | | 1853 | | 1853 | | | | | | |
| Samuel E. & Frances M. Cuming | 3 | 370' x 33' x 370' to beg. of Lot 7 | | | | 2 50 | | Yes | | 250 | 1890 2700 | 95 | 2245 3045 | 498 590 | | | | | | 616 | 433 | | | | | 8236 | | | 8236 | 2nd Half Paid 1st Half Paid | AUG 22 1951 MAY 24 1951 | 7355 7777 | | 4118 | | 4118 | | | | | | |
| | 4 | SE¼ of NW¼ | | | | | | | | | | | | | | | | | | | | | | | | | | | | | | | | | | | | | | | | |
| Orville Miller | 5 | Lot 2 lying W. of N. P. Ry. approx. 460' | | | | 6 | | " | | 800 | 740 636 | | 740 936 | 148 186 | | | | | | 186 | 148 | | | | | 2468 | | | 2468 | PAID IN FULL | MAY 15 1951 | 6259 | | 2468 | | | | | | | | |
| Dagny M. Douglas | 6 | 1 acre of Lot 4 | | | | 1 | | No | | 100 | 342 344 | | 442 444 | | | 148 148 | | | | 148 | 148 | | | | | 1902 | 50 | | 1952 | PAID IN FULL | APR 27 1951 | 4967 | | 1952 | | | | | | | | |
| Orville Miller | 7 | Lot 2 lying E. of Ry. | | | | 4 | | Yes | | 60 | | | 60 | 12 | | | | | | 12 | | | | | | 200 | | | 200 | PAID IN FULL | MAY 15 1951 | 6259 | | 200 | | | | | | | | |
| Frank Ellenbook | 8 | All that part of Gov't Lot 4, Sec. 2, Twp. 141, Range 31 lying North of U.S. Hy. #371, and West of N.P. Ry. Right of Way, and containing 1 acre more or less. | | | | | | | | | | | | | | | | | | | | | | | | 334 | 09 | | 343 | | | | | Added by Auditor 7/14/1953 (Omitted Property) | | | | | | | | |
| | 9 | | | | | | | | | | | | | | | | | | | | | | | | | | | | | | | | | | | | | | | | | |
| J. H. & Merle M. Meyer & Mabel L. Mitchell | 10 | .60 acs. of Lot 3 | | | | 60 | | No | | 15 | | | 15 | | | 5 | | | | 5 | | | | | | 84 | 02 | | 86 | 2nd Half Paid 1st Half Paid | OCT 25 1951 MAY 31 1951 | 1361 6331 | | 42 | | 42 | | | | | | |
| " " " | 11 | Lot 3 less 2.60 ac. | | | | 14 90 | | No | | 125 | | | 125 | 25 | | | | | | 25 | | | | | | 429 | | | 454 | 2nd Half Paid 1st Half Paid | OCT 25 1951 MAY 31 1951 | 1361 6331 | | 227 | | 227 | | | | | | |
| Evan H. Peterson | 12 | Lot 5 less 1 acre of Shingobee Island + less 1.75 acres | | | | 6 26 | | No | | 180 | | | 180 | | | 60 | | | | 60 | | | | | | 1000 | 26 | | 1026 | PAID IN FULL | NOV 30 1951 | 5342 | | | | | | | 342 | | | 6.84 Abated |
| Horace D. Riggs, Adm. C. J. A. Estate John E. Andrus, Jr. | 13 | SW¼ NE¼ NW¼ Lot 7 | | | | 29 | | " | | 339 | | | 339 | | | 113 | | | | 113 | | | | | | 1550 93 | 40 | | 1590 93 | | | | | | | | | | | 15.90 | 1.71 | 3.44 " |
| " " " | 14 | SE¼ of SW¼ Lot 8 | | | | 54 50 | | " | | 600 | | | 600 | | | 200 | | | | 200 | | | | | | 3136 164 | 88 | | 3424 | | | | | | | | | | | 28.00 | 3.08 | 6.16 " |
| Olivia Odens | 15 | Lot 9 less 300' x 250' in NE cor. & less 2.400' | | | | 10 27 25 | | " | | 341 | 740 610 | | 718 951 | | | 256 317 | | | | 317 | 256 | | | | | 4270 | 112 | | 4382 | 2nd Half Paid 1st Half Paid | OCT 31 1951 MAY 31 1951 | 7490 6303 | | 219 | | 219 | | | | | | |
| Ezell & Rose Geldmeyer | 16 | 2.400' of Lot 9 | | | | | | Yes | | 285 | 28 400 | | 313 685 | 113 137 | | | | | | 137 | 113 | | | | | 1886 | | | 1886 | PAID IN FULL | MAY 15 1951 | 4440 | | 1886 | | | | | | | | |
| Odin & Josephine Goldberg | 17 | .75 acs of Lot 5 | | | | 75 | | " | | 100 | 630 930 | | 730 1030 | 101 206 | | | | | | 206 | 150 | | | | | 2502 | | | 2502 | PAID IN FULL | MAY 21 1951 | 7356 | | 2502 | | | | | | | | |
| John O. & Florence L. Briney | 18 | 300' x 250' in NE cor. of Lot 9 | | | | 1 72 | | Yes | | 125 | 770 1100 627 877 | also | 1572 2172 | 189 255 | 209 294 | | | | | 564 | 398 | | | | | 7236 | 92 | | 7328 | 2nd Half Paid 1st Half Paid | OCT 19 1951 MAY 31 1951 | 6496 6331 | | 3664 | | 3664 | | | | | | |
| Jacob N. & Edna P. Fiske | 19 | Lot 1 W. 1.400' lying S. of S. O. of Ry. | | | | | | No | | 99 | | | 99 | | | 33 | | | | 33 | | | | | | 550 | 14 | | 564 | 2nd Half Paid 1st Half Paid | NOV 7 1951 MAY 31 1951 | 6571 6331 | | 282 | | 282 | 22 | | | | | |
| Orville Miller | 20 | Lot 1 & 1 less part of Lot 1 W of Ry. | | | | 10 19 00 | | " | | 285 | | | 285 | | | 95 | | | | 95 | | | | | | 1538 | 42 | | 1580 | PAID IN FULL | MAY 15 1951 | 6259 | | 1626 | Refund W. # 9506 | | 5-16-51 | 6 76 | 6.76 Abated | | | |
| | | | | | | 199 01 | | | | 3673 | 5599 6001 | 95 | 9272 11664 | 1066 1411 | 287 1509 | | | 25 | | 2944 | 2374 | | | | | 195 44 216 63 | | | 411 21 | | | | | 230 12 | | 120 96 | | 621 | | 440 | | |
| | | | | | | | | | | | | | | | | | | | | | | | | | | 1296 | 10 | | | | | | | | | | | | | | | |
| | | | | | | | | | | | | | | | | | | | | | | | | | | 4121 | 564 | | 4176 | | | | | | | | | | | | | |

Cass County, Minnesota, for Taxes for the Year 1950.

Form 3CD

| | In whose name assessed | To whom transferred | Description of property: Subdivision | Sec. or Lot | Town or Block | Rng. | Number of Acres of Land | Acres | 100ths | No. School District | Indicate Homestead Tax as % | Indicate Agricultural Tax as % | True and full valuations: Land Exclusive of Structures and Improvements | Buildings and Other Structures | Machinery Permanently Attached to Real Estate | Total True and Full Value | Assessed valuations: Rural: Homestead Up to $4,000 20% | Rural: Over $4,000 and Non-Homestead 33⅓% | All other: Homestead Up to $4,000 25% | All other: Over $4,000 and Non-Homestead 40% | All other: Machinery Permanently Attached to Real Estate 33⅓% | Total Assessed Value | Total Assessed Value as Equalized by the Board of Review | Final Equalized Value |
|---|---|---|---|---|---|---|---|---|---|---|---|---|---|---|---|---|---|---|---|---|---|---|---|---|
| | | | | | | | | | | | | | Dollars | Dollars | Dollars | Dollars | Dollars | Dollars | Dollars | Dollars | Dollars | Dollars | Dollars | Dollars |
| Evan H. Peterson | | | ~~NE¼NNW¼ Lot 1~~ | 3 | 141 | 31 | 39 83 | 5 | 7/12 | | | | 240 | | | 240 | | 80 | | | | 80 | | |
| " " | | | ~~NW¼NNW¼ Lot 2~~ | | | | 39 97 | | | | | | 600 | | | 600 | | 200 | | | | 200 | | |
| " " | | | SW¼ of NE¼ | | | | 40 | | | | | | 240 | | | 240 | | 80 | | | | 80 | | |
| " " | | | SE¼ of NE¼ | | | | 40 | | | | | | 240 | | | 240 | | 80 | | | | 80 | | |
| | | | | | | | | | | | | | | | | | | | | | | | | |
| " " | | | ~~NE¼NNW¼ Lot 3~~ | | | | 40 11 | | | | | | 600 | | | 600 | | 200 | | | | 200 | | |
| E. O. Nopson | | | ~~Lot 4 & SW¼ of NW¼ lying less 5 acs. S of st. R.R. #19~~ | | | | 75 85 | | | | | | 600 | | | 600 | | 200 | | | | 200 | | |
| Evan H. Peterson | | | SE¼ of NW¼ | | | | 40 | | | | | | 600 | | | 600 | | 200 | | | | 200 | | |
| " " | | | Lot 4 & SW¼ of NW¼ lying S of st. R.R. #19 | | | | 5 | | | | | | 39 | | | 39 | | 13 | | | | 13 | | |
| " " | | | NE¼ of SW¼ | | | | 40 | | | | | | 399 | | | 399 | | 133 | | | | 133 | | |
| " " | | | NW¼ of SW¼ | | | | 40 | | | | | | 321 | | | 321 | | 107 | | | | 107 | | |
| U. S. of America | | | SW¼ of SW¼ | | | | | | | | | | | | | | | | | | | | | |
| Guat Peters | | | SE¼ of SW¼ | | | | 40 | | | | Yes | | 240 | | | 240 | | 48 | | | | 48 | | |
| | | | | | | | | | | | | | | | | | | | | | | | | |
| Evan H. Peterson | | | NE¼ of SE¼ | | | | 40 | | | | Yes | | 321 | | | 321 | | 107 | | | | 107 | | |
| " " | | | NW¼ of SE¼ | | | | 40 | | | | | | 399 | | | 399 | | 133 | | | | 133 | | |
| Guat Peters | | | SW¼ of SE¼ | | | | 40 | | | | Yes | | 300 | 660 950 | | 765 1250 | 193 250 | | | | | 250 | 193 | |
| Delvia Peters | | | SE¼ of SE¼ | | | | 40 | | | | | | 300 | | | 300 | 60 | | | | | 60 | | |
| | | | | | | | 600 16 | | | | | | 3439 | 665 950 | | 4104 6389 | 301 358 | 1533 | | | | 1891 | 1834 | |

Validations by School Districts as Equalized by Department of Taxation

| | Sold for taxes | District No. ..... Rate ..... Mills | District No. ..... Rate ..... Mills | District No. 54 Rate ..... Mills | District No. ..... Rate ..... Mills | District No. ..... Rate ..... Mills | District No. ..... Rate ..... Mills | Tax including State Homestead 4.4 Mills | State Tax on Non-Homestead 4.4 Mills | Special Taxes | Total Taxes | Paid | When Paid | Number of Receipt | March Settlement 1951 | June Settlement 1951 | Penalty | November Settlement 1951 | Penalty | Collections to First Monday in January 1952 | Penalty | Delinquent on First Monday in January 1952 | Total Delinquent Tax and Penalty | Remarks |
|---|---|---|---|---|---|---|---|---|---|---|---|---|---|---|---|---|---|---|---|---|---|---|---|---|
| | | Dollars | Dollars | Dollars | Dollars | Dollars | Dollars | $ cts. | $ cts. | $ cts. | $ cts. | | Month Day Year | | $ cts. | $ cts. | $ cts. | $ cts. | $ cts. | $ cts. | $ cts. | $ cts. | $ cts. | |
| | | | | 52 80 | Abate #4953 | | | 868 1334 | 22 36 | | 890 1370 | 1 | | | | | | | | | | 890 | 8.90 | 1370 4.50 Abated |
| | | | | 130 200 | " #4953 | | | 2136 3336 | 54 88 | | 2190 3424 | 2 | | | | | | | | | | 2190 | 21.90 | 3424 11.98 " |
| | | | | 52 80 | Abate #4953 | | | 868 1334 | 22 36 | | 890 1370 | 3 | | | | | | | | | | 890 | 8.90 | 1370 4.80 " |
| | | | | 52 80 | Abate #4953 | | | 868 1334 | 22 36 | | 890 1370 | 4 | | | | | | | | | | 890 | 8.90 | 1370 4.80 " |
| | | | | | | | | | | | | 5 | | | | | | | | | | | | |
| | | | | 80 200 | Abate #4952 | | | 1334 3336 | 36 88 | | 1370 3424 | 6 | | | | | | | | | | 1370 | 13.70 | 3424 20.54 Abated |
| | | | | 200 | | | | 3336 | 88 | | 3424 | 7 | PAID IN FULL OCT 9 1951 | 12864 | | 3424 | 120 | 3424 | 120 | | | | | |
| | | | | | | | | | | | | 8 | | | | | | | | | | | | |
| | | | | 154 200 | Abate #4955 | | | 2570 3336 | 68 88 | | 2638 3424 | 9 | | | | | | | | | | 2638 | 26.38 | 3424 27.86 Abated |
| | | | | 13 | | | | 216 | 06 | | 222 | 10 | | | | | | | | | | 222 | 2.22 | 344 |
| | | | | 103 133 | Abate #4955 | | | 1716 2218 | 48 58 | | 1764 2276 | 11 | | | | | | | | | | 1764 | 17.64 | 2276 5.12 Abated |
| | | | | 53 107 | " 4955 | | | 1284 1784 | 36 48 | | 1320 1832 | 12 | | | | | | | | | | 1320 | 13.20 | 1832 4.12 Abated |
| | | | | | | | | | | | | 13 | | | | | | | | | | | | |
| | SOLD FOR TAXES | | | 48 | | | | 800 | | | 800 | 14 | Not Paid | MAY 31 1951 | 8537 | 48 | | | | | | | 48 | |
| | | | | | | | | | | | | 15 | | | | | | | | | | | | |
| | | | | 69 107 | Abate #4953 | | | 1152 1784 | 30 48 | | 1182 1832 | 16 | | | | | | | | | | 1182 | 11.82 | 1832 6.50 Abated |
| | | | | 86 133 | " #4953 | | | 1434 2218 | 38 58 | | 1472 2276 | 17 | | | | | | | | | | 1472 | 14.72 | 2276 8.04 Abated |
| | SOLD FOR TAXES | | | 193 | | | | 3220 | | | 3220 | 18 | Not Paid | MAY 31 1951 | 8537 | 1610 | | | | | | | 1610 | |
| | | | | | | | | | | | | | 2nd Half Paid | OCT 31 1951 | 14952 | | | 500 | | | | | | |
| | | | | | | | | | | | | 19 | Not Paid | MAY 31 1951 | 8537 | | | | | | | | | |
| | | | | 60 | | | | 1000 | | | 1000 | 20 | | | | 500 | | 500 | | | | | | |
| | | | | 501 1530 1834 | | | | 30586 | 678 | | 31264 | | | | | 3510 | | 3924 | | | | 6970 | 70 56 | |

# Assessment Roll and Tax List of Real Property in the Town of Shingobee, Cass County, Minnesota, for Taxes for the Year 1950.



| | In Whose Name Assessed | To Whom Transferred | Description of Property: Subdivision | Sec. or Lot | Town or Block | Rng. | Number of Acres of Land (Acres / 100ths) | No. School District | Indicate Improvements Taxed or Exempt | True and Full Valuations: Land Exclusive of Structures Used for Improvements (Dollars) | Buildings and Other Structures (Dollars) | Machinery Permanently Attached to Real Estate (Dollars) | Total True and Full Value (Dollars) | Assessed Valuations: Rural: Homestead Up to $4,000 20% (Dollars) | Rural: Over $4,000 and Non-Homestead 33⅓% (Dollars) | All Other: Homestead Up to $4,000 25% (Dollars) | All Other: Over $4,000 and Non-Homestead 40% (Dollars) | All Other: Machinery Permanently Attached to Real Estate 33⅓% (Dollars) | Total Assessed Value (Dollars) | Total Assessed Value as Equalized by the Board of Review (Dollars) | Final Equalized Value (Dollars) |
|---|---|---|---|---|---|---|---|---|---|---|---|---|---|---|---|---|---|---|---|---|---|
| 1 | L. D. Nopson | | ~~NE¼NW¼~~ Lot 2 | 4 | 141 | 31 | 12 70 | 5 | Yes | 261 | | | 261 | | 87 | | | | 87 | | |
| 2 | Charles Stiffler | | all of SW¼ of SE¼ lying N&W of ~~NW¼NW¼~~ of ¼ 34 | | | | | | " | 120 | | | 120 | | 40 | | | | 40 | | |
| 3 | Stanley B. Kuzniak | | 1.5 acs. of W½ of ~~SW¼NW¼~~ Lot 5 | | | | 1 50 | | " | 45 | | | 45 | | 15 | | | | 15 | | |
| 4 | Danworthy Camps, Inc. | | ~~SW¼NW¼~~ Lot 1 | | | | 47 90 | | " | 750 | 1320 | | 2070 | | 690 | | | | 690 | 638 | |
| 5 | Stanley B. Kuzniak | | 4.1 acs. of Lot 5 | | | | 4 10 | | " | 120 | | | 120 | | 40 | | | | 40 | | |
| 6 | Danworthy Camps, Inc. | | Lot 3 & 3.3 acs. E. of Rg. of ~~NW¼NW¼~~ Lot 4 | | | | 49 20 | | " | 750 | 105 / 150 | | 855 / 900 | | 285 / 300 | | | | 300 | 278 | |
| | U. S. of America | | Lot 4 less 3.3 acs. E. of Rg. ~~SW¼NW¼~~ & ~~SE¼NW¼~~ | | | | | | | | | | | | | | | | | | |
| 7 | Vinley A. Bjerke and Melvin Bjerke | | W½ of ~~Lot 5~~ less 3 acs. of Rg. ~~SW¼NW¼~~ & less cold | | | | 20 85 | | " | 234 | 105 / 150 | | 339 / 384 | | 113 / 128 | | | | 121 | 113 | |
| 8 | Danworthy Camps, Inc. | | E½ of ~~Lot 5~~ ~~SW¼NW¼~~ | | | | 26 85 | | " | 651 | 3024 | | 3675 | | 1225 | | | | 1225 | 1122 | |
| | State of Minnesota | | E½ of SW¼ of SW¼ | | | | | | | | 4320 | | 4971 | | 1657 | | | | | | |
| 9 | Danworthy Camps, Inc. | | ~~NE¼SW¼~~ Lot 7 | | | | 36 80 | | " | 786 | 105 / 150 | | 891 / 936 | | 297 / 312 | | | | 312 | 286 | |
| 10 | Raymond Sales | | W½ of ~~Lot 6~~ ~~SW¼SW¼~~ | | | | 2 | | " | 39 | | | 39 | | 13 | | | | 13 | | |
| 11 | | | W½ of SW¼ of SW¼ | | | | 19 80 | | " | 210 | | | 210 | | 70 | | | | 70 | | |
| 12 | ~~John "H" Tait~~ ~~Robert & E. Hangfield, Trustees~~ | | SE¼ of SW¼ | | | | 40 48 | | " | 420 | 168 / 240 | | 588 / 660 | | 196 / 220 | | | | 220 | 196 | |
| | State of Minnesota | | ~~Lot 6~~ | | | | | | | | | | | | | | | | | | |
| | U. S. of America | | NE¼ of SE¼ | | | | | | | | | | | | | | | | | | |
| 13 | Edward C. & Margaret O. Larson | | ~~NW¼SE¼~~ Lot 8 | | | | 31 30 | | Yes | 465 | 700 / 1000 | | 1165 / 1465 | 233 / 293 | | | | | 293 | 233 | |
| 14 | Marion Quirie | | SW¼ of SE¼ lying S. & E. of ¼ 34 | | | | 46 60 | | " | 120 | 210 / 300 | | 330 / 420 | 66 / 84 | | | | | 84 | 66 | |
| | U. S. of America | | SE¼ of SE¼ | | | | | | | | | | | | 66 | | | | | | |
| 15 | Violet M. Coten, Marjorie L. McPherson & Harold E. Winnill | | 60' x 300' of Lot 5 | | | | 40 | | Yes | 60 | 135 / 195 | | 195 / 255 | | 85 / 85 | | | | 85 | 66 | |
| | | | | | | | 336 48 | | | 5025 | 5145 / 7125 | | 10170 / 12850 | 299 / 377 | 3003 / 3655 | | | | 4032 | 3302 | |

Valuations by School Districts as Equalized by Department of Taxation: Rate 67 Mills; Rate 4.0 Mills

| | Sold for Taxes | District No. ..... Rate ..... Mills (Dollars) | District No. ..... Rate ..... Mills (Dollars) | District No. ..... Rate ..... Mills (Dollars) | Tax including State Homestead ..... Mills ($ cts.) | State Tax on Non-Homestead ..... Mills ($ cts.) | Special Taxes ($ cts.) | Total Taxes ($ cts.) | Paid | When Paid (Month Day Year) | Number of Receipt | March Settlement 1951 ($ cts.) | June Settlement 1951 ($ cts.) | Penalty | November Settlement 1951 ($ cts.) | Penalty | Collections to Five Monday in January 1952 ($ cts.) | Penalty | Delinquent on Five Monday in January 1952 ($ cts.) | Total Delinquent Tax and Penalty ($ cts.) | Remarks |
|---|---|---|---|---|---|---|---|---|---|---|---|---|---|---|---|---|---|---|---|---|---|
| 1 | | 87 | | | 1452 | 38 | | 1490 | PAID IN FULL | OCT 9 1951 | 2264 | | | | 1490 | 52 | | | | | |
| 2 | | 40 | | | 668 | 18 | | 686 | PAID IN FULL | MAY 3 1 1951 | 7493 | | 686 | | | | | | | | |
| 3 | | 15 | | | 250 | 06 | | 256 | 1st Half Paid | OCT 1 8 1951 | 4671 | | | | 128 | | | | | | |
| 4 | Abate #5946 | | 395 / 558 | | 7746 / 16346 | 176 / 246 | | 7922 / 16592 | 2nd Half Paid | OCT 2 2 1951 | 7377 | | | | | | | | | | |
| | | | | | | | | | PAID IN FULL | MAY 1 0 1951 | 7348 | | 5196 | | 5196 | | Ref. W. #96551 | 12/27/51 | | 30.36 | Abated |
| 5 | | 40 | | | 668 | 18 | | 686 | 1st Half Paid | OCT 1 8 1951 | 4672 | | | | 128 | | | | | | |
| | | | | | | | | | 2nd Half Paid | OCT 2 2 1951 | 7324 | | | | 343 | | | | | | |
| 6 | Abate #5946 | | 207 / 285 | | 3672 / 5148 | 84 / 126 | | 3756 / 5598 | PAID IN FULL | MAY 1 0 1951 | 7348 | | 2654 | | 2654 | | Ref. W. #96551 | 12/27/51 | | 15.48 | Abated |
| 7 | | | | | | | | | | | | | | | | | | | | | |
| 8 | | 113 | | | 1886 | 50 | | 1936 | PAID IN FULL | APR 2 5 1951 | 6845 | | 1936 | | | | | | | | |
| 9 | | | 1225 | | 22272 | 540 | | 22812 | PAID IN FULL | OCT 2 2 1951 | 7337 | | | | | | | | | | |
| | | | | | | | | | | MAY 1 0 1951 | 7348 | | 11406 | | 11406 | | | | | | |
| 10 | | | | | | | | | | | | | | | | | | | | | |
| 11 | Abate #5946 | | 208 / 295 | | 3782 / 5344 | 92 / 130 | | 3874 / 5474 | PAID IN FULL | MAY 1 0 1951 | 7348 | | 2747 | | 2747 | | Ref. W. #96551 | 12/27/51 | | 16.20 | Abated |
| 12 | | 13 | | | 216 | 06 | | 222 | PAID IN FULL | MAY 9 1951 | 6102 | | 222 | | | | | | | | |
| 13 | | 70 | | | 1168 | 30 | | 1198 | PAID IN FULL | APR 2 7 1951 | 4851 | | 1198 | | | | | | | | |
| 14 | | 196 | | | 3270 | 86 | | 3356 | PAID IN FULL | MAY 4 1951 | 5687 | | 3356 | | | | | | | | |
| 15 | | | | | | | | | | | | | | | | | | | | | |
| 16 | | | | | | | | | | | | | | | | | | | | | |
| 17 | | 1233 | | | 3886 | | | 3886 | PAID IN FULL | MAR 2 1 1951 | 4259 | | 3886 | | | | | | | | |
| 18 | | 1166 | | | 1102 | | | 1102 | PAID IN FULL | MAY 3 1 1951 | 8183 | | 1102 | | | | | | | | |
| 19 | | | | | | | | | | | | | | | | | | | | | |
| 20 | | 66 | | | 6102 | 30 | | 1132 | 2nd Half Paid | OCT 9 1 1951 | 7487 | | 566 | | 566 | | | | | | |
| | | 291 / 357 | | 5 | 1544 / 7646 | | | | 1st Half Paid | MAY 3 1 1951 | 7067 | | | | | | | | | | |
| | | 939 | 2362 | | 58832 | 1324 | | 59956 | | | | | 25436 | | 24539 | | | | | 62.95 | |

# Assessment Roll and Tax List of Real Property in the Town of Shingleton



Form 3CD—Rev. 1950

| | IN WHOSE NAME ASSESSED | TO WHOM TRANSFERRED | DESCRIPTION OF PROPERTY: SUBDIVISION | Sec. or Lot | Town or Block | Rng. | Number of Acres of Land: Acres | 100ths | No. School District | Indicate Homestead Tax or No | Indicate Agricultural Tax or No | TRUE AND FULL VALUATIONS: LAND Exclusive of Structures and Improvements (Dollars) | BUILDINGS and Other Structures (Dollars) | MACHINERY Permanently Attached to Real Estate (Dollars) | TOTAL True and Full Value (Dollars) | ASSESSED VALUATIONS: RURAL: Homestead Up to $4,000 20% (Dollars) | RURAL: Over $4,000 and Non-Homestead 33⅓% (Dollars) | ALL OTHER: Homestead Up to $4,000 25% (Dollars) | ALL OTHER: Over $4,000 and Non-Homestead 40% (Dollars) | MACHINERY Permanently Attached to Real Estate 33⅓% (Dollars) | TOTAL ASSESSED VALUE (Dollars) | Total Assessed Value as Equalized by the Board of Review (Dollars) | FINAL EQUALIZED VALUE (Dollars) |
|---|---|---|---|---|---|---|---|---|---|---|---|---|---|---|---|---|---|---|---|---|---|---|---|
| 1 | U. S. of America | | ~~NE¼ of NW¼~~ Lot 1 | 5 | 141 | 31 | | | 5 | | | | | | | | | | | | | | |
| 2 | U. S. of America | | ~~NW¼ of NW¼~~ Lot 2 | | | | | | | | | | | | | | | | | | | | |
| 3 | U. S. of America | | SW¼ of NE¼ | | | | | | | | | | | | | | | | | | | | |
| 4 | Stanley B. Kuzniak | | SE¼ of NE¼ less 2.92 ac. Rg. Rr. Wy. | | | | 37 | 05 | | Yes | | 364 | | | 364 | 123 | | | | | 123 | | |
| 5 | | | | | | | | | | | | | | | | | | | | | | | |
| 6 | U. S. of America | | ~~NE¼ of NW¼~~ Lot 3 | | | | | | | | | | | | | | | | | | | | |
| 7 | U. S. of America | | ~~NW¼ of NW¼~~ Lot 4 | | | | | | | | | | | | | | | | | | | | |
| 8 | State of Minnesota | | SW¼ of NW¼ | | | | | | | | | | | | | | | | | | | | |
| 9 | State of Minnesota | | SE¼ of NW¼ | | | | | | | | | | | | | | | | | | | | |
| 10 | | | | | | | | | | | | | | | | | | | | | | | |
| 11 | George Lovering | | ~~NE¼ of SW¼~~ Lot 6 | | | | 31 | | | " | | 465 | | | 465 | 155 | | | | | 155 | | |
| 12 | A. O. Lorff | | NW¼ of SW¼ | | | | 40 | | | " | | 240 | | | 240 | 80 | | | | | 80 | | |
| 13 | Andrew Olson | | SW¼ of SW¼ less Rg. | | | | 37 | 82 | | " | | 222 | | | 222 | 74 | | | | | 74 | | |
| 14 | George Lovering | | Lot 5 less Rg. ~~SE¼ of SW¼~~ | | | | 22 | 30 | | " | | 330 | | | 330 | 110 | | | | | 110 | | |
| 15 | | | | | | | | | | | | | | | | | | | | | | | |
| 16 | ~~John E. Carlson~~ A. C. Chase & Lloyd Albers | | ~~NE¼ of SE¼~~ Lot 8 | | | | 87 | 50 | | * | | 555 | | | 555 | 185 | | | | | 185 | | |
| 17 | U. S. of America | | ~~NW¼ of SE¼~~ Lot 7 | | | | | | | | | | | | | | | | | | | | |
| 18 | | | SW¼ of SE¼ | | | | | | | | | | | | | | | | | | | | |
| 19 | U. S. of America | | ~~SE¼ of SE¼~~ Lot 9 | | | | | | | | | | | | | | | | | | | | |
| 20 | | | | | | | | | | | | | | | | | | | | | | | |
| | | | | | | | 205 | 70 | | | | 2181 | | | 2181 | 727 | | | | | 727 | | |

| | SOLD FOR TAXES | VALUATIONS BY SCHOOL DISTRICTS AS EQUALIZED BY DEPARTMENT OF TAXATION: District No. ..... Rate ..... Mills (Dollars) | District No. 94 Rate 36 Mills (Dollars) | District No. ..... Rate ..... Mills (Dollars) | District No. ..... Rate ..... Mills (Dollars) | District No. ..... Rate ..... Mills (Dollars) | Tax including State Homestead ..... Mills ($ cts.) | State Tax on Non-Homestead 4.10 Mills ($ cts.) | SPECIAL TAXES ($ cts.) | TOTAL TAXES ($ cts.) | | PAID | WHEN PAID: Month Day Year | Number of Receipt | March Settlement 1951 ($ cts.) | June Settlement 1951 ($ cts.) | Penalty ($ cts.) | November Settlement 1951 ($ cts.) | Penalty ($ cts.) | Collections in Full Monday in January 1952 ($ cts.) | Penalty ($ cts.) | Delinquent on First Monday in January 1952 ($ cts.) | Total Delinquent Tax and Penalty ($ cts.) | REMARKS |
|---|---|---|---|---|---|---|---|---|---|---|---|---|---|---|---|---|---|---|---|---|---|---|---|---|
| 1 | | | | | | | | | | | 1 | | | | | | | | | | | | | |
| 2 | | | | | | | | | | | 2 | | | | | | | | | | | | | |
| 3 | | | | | | | | | | | 3 | 2nd Half Paid | OCT 18 1951 | 13324 | | | | | | | | | | |
| 4 | | 123 | | | | | 2052 | 54 | | 2176 | 4 | 1st Half Paid | MAY 19 1951 | 12777 | | 1088 | | 108 | | | | | | |
| 5 | | | | | | | | | | | 5 | | | | | | | | | | | | | |
| 6 | | | | | | | | | | | 6 | | | | | | | | | | | | | |
| 7 | | | | | | | | | | | 7 | | | | | | | | | | | | | |
| 8 | | | | | | | | | | | 8 | | | | | | | | | | | | | |
| 9 | | | | | | | | | | | 9 | | | | | | | | | | | | | |
| 10 | | | | | | | | | | | 10 | | | | | | | | | | | | | |
| 11 | | 155 | | | | | 2586 | 68 | | 2654 | 11 | PAID IN FULL | MAY 21 1951 | 13312 | | 2654 | | | | | | 1370 | | |
| 12 | SOLD FOR TAXES | 80 | | | | | 1334 | 36 | | 1370 | 12 | | | | | | | | | | | 1266 | | |
| 13 | SOLD FOR TAXES | 74 | | | | | 1234 | 32 | | 1266 | 13 | | | | | 1266 | | | | | | | | |
| 14 | | 110 | | | | | 1836 | 48 | | 1884 | 14 | PAID IN FULL | MAY 21 1951 | 13312 | | 1884 | | | | | | | | |
| 15 | | | | | | | | | | | 15 | | | | | | | | | | | | | |
| 16 | | 185 | | | | | 3086 | 82 | | 3168 | 16 | PAID IN FULL | MAY 21 1951 | 13310 | | 3168 | | | | | | | | |
| 17 | | | | | | | | | | | 17 | | | | | | | | | | | | | |
| 18 | | | | | | | | | | | 18 | | | | | | | | | | | | | |
| 19 | | | | | | | | | | | 19 | | | | | | | | | | | | | |
| 20 | | | | | | | | | | | 20 | | | | | | | | | | | | | |
| | | 727 | | | | | 12128 | 320 | | 12448 | | | | | | 8759 | | 1053 | | | | 2636 | | |

# Assessment Roll and Tax List of Real Property in the Town of Shingobee



Form SCD

| | In Whose Name Assessed | To Whom Transferred | Description of Property: Subdivision | Sec. or Lot | Town or Block | Rng. | Number of Acres of Land (Acres / 100ths) | Sch. School District | Indicate Transmitted Tax or No | Indicate Approved Tax or No | True and Full Valuations: Land Exclusive of Structures and Improvements (Dollars) | Buildings and Other Structures (Dollars) | Machinery Permanently Attached to Real Estate (Dollars) | Total True and Full Value (Dollars) | Assessed Valuations: Rural: Homestead Up to $4,000 20% (Dollars) | Rural: Over $4,000 and Non-Homestead 33⅓% (Dollars) | All Other: Homestead Up to $4,000 25% (Dollars) | All Other: Over $4,000 and Non-Homestead 40% (Dollars) | Machinery Permanently Attached to Real Estate 33⅓% (Dollars) | Total Assessed Value | Total Assessed Value as Equalized by the Board of Review (Dollars) | Final Equalized Value (Dollars) |
|---|---|---|---|---|---|---|---|---|---|---|---|---|---|---|---|---|---|---|---|---|---|---|
| 1 | Leslie L. Flint | | ~~NE¼ of NE¼~~ Lot 1 | 6 | 141 | 31 | 40 87 | 5 | Yes | | 240 | | | 240 | | 80 | | | | 80 | | |
| 2 | State of Minnesota | | ~~NW¼ of NE¼~~ Lot 2 | | | | | | | | | | | | | | | | | | | |
| 3 | Kenneth & Edna McDonald | | SW¼ of NE¼ | | | | 40 | | " | | 240 | | | 240 | | 80 | | | | 80 | | |
| 4 | " " " | | SE¼ of NE¼ | | | | 40 | | " | | 240 | | | 240 | | 80 | | | | 80 | | |
| 5 | | | | | | | | | | | | | | | | | | | | | | |
| 6 | U. S. of America | | ~~SE¼ of NW¼~~ Lot 3 | | | | | | | | | | | | | | | | | | | |
| 7 | U. S. of America | | ~~NW¼ of NW¼~~ Lot 4 | | | | | | | | | | | | | | | | | | | |
| 8 | U. S. of America | | ~~SW¼ of NW¼~~ Lot 5 | | | | | | | | | | | | | | | | | | | |
| 9 | U. S. of America | | SE¼ of NW¼ | | | | | | | | | | | | | | | | | | | |
| 10 | | | | | | | | | | | | | | | | | | | | | | |
| 11 | U. S. of America | | NE¼ of SW¼ less 1 ac. | | | | | | | | | | | | | | | | | | | |
| 12 | U. S. of America | | ~~NW¼ of SW¼~~ Lot 6 | | | | | | | | | | | | | | | | | | | |
| 13 | U. S. of America | | ~~SW¼ of SW¼~~ Lot 7 | | | | | | | | | | | | | | | | | | | |
| 14 | Willis M. & Clara Frances Johnson | | SE¼ of SW¼ | | | | 40 | | Yes | | 300 | | | 300 | 60 | | | | | 60 | | |
| 15 | " " " | | 1 ac. lying S & E. of St. Rd. of NE¼ of SW¼ | | | | 1 | | " | | 30 | 590 | | 620 | 124 | | | | | 124 | | |
| 16 | U. S. of America | | NE¼ of SE¼ | | | | | | | | | 860 | | 860 | 176 | | | | | 176 | 125 | |
| 17 | U. S. of America | | NW¼ of SE¼ | | | | | | | | | | | | | | | | | | | |
| 18 | U. S. of America | | SW¼ of SE¼ | | | | | | | | | | | | | | | | | | | |
| 19 | U. S. of America | | SE¼ of SE¼ | | | | | | | | | | | | | | | | | | | |
| 20 | | | | | | | | | | | | | | | | | | | | | | |
| | | | | | | | 161 | | | | 1056 | 595 / 850 | | 1645 / 1900 | 1945 / 236 | 240 | | | | 476 | 125 | |

Valuations by School Districts as Equalized by Department of Taxation

| | Sold for Taxes | District No. ..... Rate ..... Mills | District No. ..... Rate ..... Mills | District No. ..... Rate ..... Mills | District No. ..... Rate ..... Mills | District No. ..... Rate ..... Mills | District No. ..... Rate ..... Mills | Tax including State Homestead ..... Mills | State Tax on Non-Homestead 44.8 Mills | Special Taxes | Total Taxes | | Paid | When Paid (Month Day Year) | Number of Receipt | March Settlement 1951 | June Settlement 1951 | Penalty | November Settlement 1951 | Penalty | Collections to First Monday in January 1952 | Penalty | Delinquent on First Monday in January 1952 | Total Delinquent Tax and Penalty | Remarks |
|---|---|---|---|---|---|---|---|---|---|---|---|---|---|---|---|---|---|---|---|---|---|---|---|---|---|
| | | Dollars | Dollars | Dollars | Dollars | Dollars | Dollars | $ cts. | $ cts. | $ cts. | $ cts. | | | | | $ cts. | $ cts. | $ cts. | $ cts. | $ cts. | $ cts. | $ cts. | $ cts. | $ cts. | |
| 1 | SOLD FOR TAXES | 80 | | | | | | 1334 | 36 | | 1370 | 1 | | | | | | | | | | | 1370 | | |
| 2 | | | | | | | | | | | | 2 | | | | | | | | | | | | | |
| 3 | SOLD FOR TAXES | 80 | | | | | | 1334 | 36 | | 1370 | 3 | | | | | | | | | | | 1370 | | |
| 4 | SOLD FOR TAXES | 80 | | | | | | 1334 | 36 | | 1370 | 4 | | | | | | | | | | | 1370 | | |
| 5 | | | | | | | | | | | | 5 | | | | | | | | | | | | | |
| 6 | | | | | | | | | | | | 6 | | | | | | | | | | | | | |
| 7 | | | | | | | | | | | | 7 | | | | | | | | | | | | | |
| 8 | | | | | | | | | | | | 8 | | | | | | | | | | | | | |
| 9 | | | | | | | | | | | | 9 | | | | | | | | | | | | | |
| 10 | | | | | | | | | | | | 10 | | | | | | | | | | | | | |
| 11 | | | | | | | | | | | | 11 | | | | | | | | | | | | | |
| 12 | | | | | | | | | | | | 12 | | | | | | | | | | | | | |
| 13 | | | | | | | | | | | | 13 | 2nd Half Paid | OCT 17 1951 | 15204 | | | | | | | | | | |
| 14 | | 60 | | | | | | 1000 | | | 1000 | 14 | 1st Half Paid | OCT 17 1951 | 7835 | | 500 | | 50 | | | | | | |
| 15 | | 125 | | | | | | 2086 | | | 2086 | 15 | 2nd Half Paid | OCT 17 1951 | 7837 | | 1043 | | 1043 | | | | | | |
| 16 | | | | | | | | | | | | 16 | 1st Half Paid | MAY 1951 | 7038 | | | | | | | | | | |
| 17 | | | | | | | | | | | | 17 | | | | | | | | | | | | | |
| 18 | | | | | | | | | | | | 18 | | | | | | | | | | | | | |
| 19 | | | | | | | | | | | | 19 | | | | | | | | | | | | | |
| 20 | | 185 / 240 / 125 | | | | | | 7088 | 108 | | 7196 | 20 | | | | | 15 13 | | 15 43 | | | | 41 10 | | |

Form 3CD

| In whose name assessed | To whom transferred | | Description of property: Subdivision | Sec. or Lot | Town or Block | Rng. | Number of Acres of Land: Acres | 100ths | No. School District | Indicate Homestead by Yes | Indicate Agricultural by Yes | True and Full Valuations: Land Exclusive of Structures and Improvements (Dollars) | Buildings and Other Structures (Dollars) | Machinery Permanently Attached to Real Estate (Dollars) | Total True and Full Value (Dollars) | Assessed Valuations: Rural: Homestead Up to $2,000 20% (Dollars) | Rural: Over $4,000 Non-Homestead 33⅓% (Dollars) | All Other: Homestead Up to $4,000 25% (Dollars) | All Other: Over $4,000 Non-Homestead 40% (Dollars) | Machinery Permanently Attached to Real Estate 33⅓% (Dollars) | Total Assessed Value (Dollars) | Total Assessed Value as Equalized by the Board of Review (Dollars) | Final Equalized Value (Dollars) |
|---|---|---|---|---|---|---|---|---|---|---|---|---|---|---|---|---|---|---|---|---|---|---|---|
| U. S. of America | | 1 | NE¼ of NE¼ | 7 | 141 | 31 | | | 5 | | | | | | | | | | | | | | |
| U. S. of America | | 2 | NW¼ of NE¼ | | | | | | | | | | | | | | | | | | | | |
| Ethel Mann | | 3 | SW¼ of NE¼ | | | | 31 | 38 | | No | | 222 | | | 222 | | 74 | | | | 74 | | |
| U. S. of America | | 4 | ~~SE¼ of NE¼~~ Lot 5 | | | | | | | | | | | | | | | | | | | | |
| | | 5 | | | | | | | | | | | | | | | | | | | | | |
| U. S. of America | | 6 | NE¼ of NW¼ | | | | | | | | | | | | | | | | | | | | |
| U. S. of America | | 7 | ~~NW¼ of NW¼~~ Lot 1 | | | | | | | | | | | | | | | | | | | | |
| U. S. of America | | 8 | ~~SW¼ of NW¼~~ Lot 2 | | | | | | | | | | | | | | | | | | | | |
| Wm. J. & Catherine H. Bangsgofer | | 9 | SE¼ of NW¼ | | | | 42 | 75 | | Yes | | 430 | 605 775 | | 975 1205 | 175 241 | | | | | 241 | 175 | |
| | | 10 | | | | | | | | | | | | | | | | | | | | | |
| Ethel Mann | | 11 | NE¼ of SW¼ | | | | 31 | 42 | | No | | 367 | 140 200 | | 507 567 | | 169 189 | | | | 189 | 169 | |
| J. R. Holt, Ewart Barker, Roy Smith | | 12 | ~~NW¼ of SW¼~~ Lot 3 | | | | 53 | 79 | | " | | 531 | | | 531 | | 177 | | | | 177 | | |
| " " " | | 13 | ~~SW¼ of SW¼~~ Lot 4 | | | | 40 | 94 | | " | | 409 | 14 20 | | 423 429 | | 141 143 | | | | 143 | 141 | |
| " " " | | 14 | SE¼ of SW¼ | | | | 5 | 75 | | " | | 60 | | | 60 | | 20 | | | | 20 | | |
| | | 15 | | | | | | | | | | | | | | | | | | | | | |
| U. S. of America | | 16 | ~~[illegible]~~ Lot 7 | | | | | | | | | | | | | | | | | | | | |
| U. S. of America | | 17 | ~~NW¼ of SW¼~~ Lot 6 | | | | | | | | | | | | | | | | | | | | |
| U. S. of America | | 18 | SW¼ of SW¼ | | | | | | | | | | | | | | | | | | | | |
| U. S. of America | | 19 | SE¼ of SW¼ | | | | | | | | | | | | | | | | | | | | |
| | | 20 | | | | | | | | | | | | | | | | | | | | | |
| | | | | | | | 212 | 03 | | | | 2019 | 699 995 | | 2718 3014 | 195 241 | 581 603 | | | | 844 | 796 | |

| Sold for Taxes | Valuations by School Districts as Equalized by Department of Taxation: District No. ..... Rate ..... Mills | District No. ..... Rate ..... Mills | District No. 5 Rate 1 Mills | District No. ..... Rate ..... Mills | District No. ..... Rate ..... Mills | District No. ..... Rate ..... Mills | Tax Indifferent State Homestead ..... Mills | State Tax on Non-Homestead ..... Mills | Special Taxes | Total Taxes | Paid | When Paid: Month Day Year | Number of Receipt | March Settlement 1951 | June Settlement 1951 | Penalty | November Settlement 1951 | Penalty | Collections to First Monday in January 1952 | Penalty | Delinquent as First Monday in January 1952 | Penalty | Total Delinquent Taxes & Penalty | Remarks |
|---|---|---|---|---|---|---|---|---|---|---|---|---|---|---|---|---|---|---|---|---|---|---|---|---|
| | Dollars | Dollars | Dollars | Dollars | Dollars | Dollars | $ cts. | $ cts. | $ cts. | $ cts. | | | | $ cts. | $ cts. | $ cts. | $ cts. | $ cts. | $ cts. | $ cts. | $ cts. | $ cts. | $ cts. | |
| 1 | | | | | | | | | | | | | | | | | | | | | | | | |
| 2 | | | | | | | | | | | | | | | | | | | | | | | | |
| 3 | | | 74 | | | | 1234 | 32 | | 1266 | PAID IN FULL | JUL 7 1951 | 11842 | | | | 1266 | 25 | | | | | | |
| 4 | | | | | | | | | | | | | | | | | | | | | | | | |
| 5 | | | | | | | | | | | | | | | | | | | | | | | | |
| 6 | | | | | | | | | | | | | | | | | | | | | | | | |
| 7 | | | | | | | | | | | | | | | | | | | | | | | | |
| 8 | | | | | | | | | | | | | | | | | | | | | | | | |
| 9 | | | 1195 | | | | 3252 | | | 3252 | 2nd Half Paid 1st Half Paid | OCT 31 1950 MAY 31 1951 | 12776 7973 | | 1626 | | 1626 | | | | | | | |
| 10 | | | | | | | | | | | | | | | | | | | | | | | | |
| 11 | | | 169 | | | | 2820 | 74 | | 2894 | PAID IN FULL | JUL 7 1951 | 11842 | | | | 2894 | 58 | | | | | | |
| 12 | | | 177 | | | | 2952 | 78 | | 3030 | PAID IN FULL | MAY 31 1951 | 8377 | | 3030 | | | | | | | | | |
| 13 | | | 141 | | | | 2352 | 62 | | 2414 | PAID IN FULL | MAY 31 1951 | 8377 | | 2414 | | | | | | | | | |
| 14 | | | 20 | | | | 334 | 08 | | 342 | PAID IN FULL | MAY 31 1951 | 8377 | | 342 | | | | | | | | | |
| 15 | | | | | | | | | | | | | | | | | | | | | | | | |
| 16 | | | | | | | | | | | | | | | | | | | | | | | | |
| 17 | | | | | | | | | | | | | | | | | | | | | | | | |
| 18 | | | | | | | | | | | | | | | | | | | | | | | | |
| 19 | | | | | | | | | | | | | | | | | | | | | | | | |
| 20 | | | $195 581 776 | | | | 12944 | 254 | | 13198 | | | | | 7812 | | 5386 | | | | | | | |

# Assessment Roll and Tax List of Real Property in the Town of Shingler

Form SCD



| | In Whose Name Assessed | To Whom Transferred | Description of Property: Subdivision | Sec. or Lot | Town or Block | Rng. | Number of Acres of Land: Acres | 100ths | No. School District | Indicate Homestead by H | Indicate Agricultural by A | True and Full Valuations: Land Exclusive of Structures and Improvements (Dollars) | Buildings and Other Structures (Dollars) | Machinery Permanently Attached to Real Estate (Dollars) | Total True and Full Value (Dollars) | Assessed Valuations: Rural: Homestead Up to $4,000 20% (Dollars) | Rural: Over $4,000 and Non-Homestead 33⅓% (Dollars) | All Other: Homestead Up to $4,000 25% (Dollars) | All Other: Over $4,000 and Non-Homestead 40% (Dollars) | Machinery Permanently Attached to Real Estate 33⅓% (Dollars) | Total Assessed Value (Dollars) | Total Assessed Value as Equalized by the Board of Review (Dollars) | Final Equalized Value (Dollars) |
|---|---|---|---|---|---|---|---|---|---|---|---|---|---|---|---|---|---|---|---|---|---|---|---|
| 1 | U. S. of America | | NE¼ of NE¼ | 8 | 141 | 31 | | | 5 | | | | | | | | | | | | | | |
| 2 | State of Minnesota | Allegheny Permanent Trust | ~~NW¼ of NE¼~~ Lot 1 | | | | | | | | | | | | | | | | | | | | |
| 3 | Benjamin Walker | | SW¼ of NE¼ | | | | 40 | | | | | 420 | 220 | | 640 | 115 / 128 | | | | | 128 | 128 | |
| 4 | U. S. of America | | SE¼ of NE¼ | | | | | | | | | | | | | | | | | | | | |
| 5 | | | | | | | | | | | | | | | | | | | | | | | |
| 6 | W. J. Bergsopen | | NE¼ of NW¼ | | | | 40 | | | | | 240 | | | 240 | | 80 | | | | 80 | | |
| 7 | State of Minnesota | | NW¼ of NW¼ Res. 1.59 acs. Pug. Rd. Hwy. | | | | | | | | | | | | | | | | | | | | |
| 8 | Edward S. Olson | | ~~SW¼ of NW¼~~ Lot 2 | | | | 31 | | | | | 209 | | | 309 | | 103 | | | | 103 | | |
| 9 | U. S. of America | | SE¼ of NW¼ | | | | | | | | | | | | | | | | | | | | |
| 10 | | | | | | | | | | | | | | | | | | | | | | | |
| 11 | U. S. of America | | NE¼ of SW¼ | | | | | | | | | | | | | | | | | | | | |
| 12 | U. S. of America | | ~~NW¼ of SW¼~~ Lot 3 | | | | | | | | | | | | | | | | | | | | |
| 13 | U. S. of America | | SW¼ of SW¼ | | | | | | | | | | | | | | | | | | | | |
| 14 | U. S. of America | | SE¼ of SW¼ | | | | | | | | | | | | | | | | | | | | |
| 15 | | | | | | | | | | | | | | | | | | | | | | | |
| 16 | U. S. of America | | ~~NE¼ of SE¼~~ Lot 6 | | | | | | | | | | | | | | | | | | | | |
| 17 | State of Minnesota | Allegheny Permanent Trust | ~~NW¼ of SE¼~~ Lot 5 | | | | | | | | | | | | | | | | | | | | |
| 18 | U. S. of America | | ~~SW¼ of SE¼~~ Lot 4 | | | | | | | | | | | | | | | | | | | | |
| 19 | U. S. of America | | ~~SE¼ of SE¼~~ Lot 7 | | | | | | | | | | | | | | | | | | | | |
| 20 | | | | | | | | | | | | | | | | | | | | | | | |
| | | | | | | | 111 | | | | | 469 | 155 / 220 | | 1124 / 1189 | 115 / 128 | 293 | | | | 311 | 298 | |

| | Sold for Taxes | Valuations by School Districts as Equalized by Department of Taxation: District No. ..... Rate ..... Mills | District No. ..... Rate ..... Mills | District No. 5 Rate 44.8 Mills | District No. ..... Rate ..... Mills | District No. ..... Rate ..... Mills | District No. ..... Rate ..... Mills | Tax including State Homestead ..... Mills | State Tax on Non-Homestead 44.8 Mills | Special Taxes | Total Taxes | Paid | When Paid: Month | Day | Year | Number of Receipt | Marginal Settlement 1951 | June Settlement 1951 | Penalty | November Settlement 1951 | Penalty | Collections to First Monday in January 1952 | Penalty | Delinquent as First Monday in January 1952 | Total Delinquent Tax and Penalty | Remarks |
|---|---|---|---|---|---|---|---|---|---|---|---|---|---|---|---|---|---|---|---|---|---|---|---|---|---|---|
| | | Dollars | Dollars | Dollars | Dollars | Dollars | Dollars | $ cts. | $ cts. | $ cts. | $ cts. | | | | | | $ cts. | $ cts. | $ cts. | $ cts. | $ cts. | $ cts. | $ cts. | $ cts. | $ cts. | |
| 1 | | | | | | | | | | | | | | | | | | | | | | | | | | |
| 2 | | | | | | | | | | | | | | | | | | | | | | | | | | |
| 3 | | | 115 | | | | | 19 18 | | | 87 18 | ✓ 2nd Half Paid 1st Half Paid | OCT 31 MAY 19 | 1951 1951 | | 1347 8816 | | 93 | | 25 | | | | | |
| 4 | | | | | | | | | | | | | | | | | | | | | | | | | | |
| 5 | | | | | | | | | | | | | | | | | | | | | | | | | | |
| 6 | | | 80 | | | | | 13 34 | | 36 | 1370 | ✓ 2nd Half Paid 1st Half Paid | OCT 31 MAY 31 | 1951 1951 | | 1370 7933 | | 68 | | 6 85 | | | | | |
| 7 | | | | | | | | | | | | | | | | | | | | | | | | | | |
| 8 | | | 103 | | | | | 17 18 | | 46 | 17 64 | ✓ PAID IN FULL MAY 31 1951 | | | | 1202 | | 176 | | | | | | | | |
| 9 | | | | | | | | | | | | | | | | | | | | | | | | | | |
| 10 | | | | | | | | | | | | | | | | | | | | | | | | | | |
| 11 | | | | | | | | | | | | | | | | | | | | | | | | | | |
| 12 | | | | | | | | | | | | | | | | | | | | | | | | | | |
| 13 | | | | | | | | | | | | | | | | | | | | | | | | | | |
| 14 | | | | | | | | | | | | | | | | | | | | | | | | | | |
| 15 | | | | | | | | | | | | | | | | | | | | | | | | | | |
| 16 | | | | | | | | | | | | | | | | | | | | | | | | | | |
| 17 | | | | | | | | | | | | | | | | | | | | | | | | | | |
| 18 | | | | | | | | | | | | | | | | | | | | | | | | | | |
| 19 | | | | | | | | | | | | | | | | | | | | | | | | | | |
| 20 | | | | | | | | | | | | | | | | | | | | | | | | | | |
| | | | 115 / 183 / 298 | | | | | 49 70 | | 86 | 50 57 | | | | | | | 34 08 | | 16 94 | | | | | | |

Form 5CD

# Assessment Roll and Tax List of Real Property in the Town of Lingquist

Cass County, Minnesota, for Taxes for the Year 1950.



| | In Whose Name Assessed | To Whom Transferred | Description of Property: Subdivision | Sec. or Lot | Town or Block | Rng. | Number of Acres of Land: Acres | 100ths | No. School District | Indicate Homestead Tax by Yes | Indicate Agricultural Tax by Yes | True and Full Valuations: Land Exclusive of Structures and Improvements (Dollars) | Buildings and Other Structures (Dollars) | Machinery Permanently Attached to Real Estate (Dollars) | Total True and Full Value (Dollars) | Assessed Valuations: Rural: Homestead Up to $3,000 20% (Dollars) | Rural: Over $3,000 and Non-Homestead 33⅓% (Dollars) | All Other: Homestead Up to $4,000 25% (Dollars) | All Other: Over $4,000 and Non-Homestead 40% (Dollars) | All Other: Machinery Permanently Attached to Real Estate 33⅓% (Dollars) | Total Assessed Value (Dollars) | Total Assessed Value as Equalized by the Board of Review (Dollars) | Final Equalized Value (Dollars) |
|---|---|---|---|---|---|---|---|---|---|---|---|---|---|---|---|---|---|---|---|---|---|---|---|
| 1 | U. S. of America | | NE ¼ of NE ¼ | 9 | 141 | 31 | | | 5 | | | | | | | | | | | | | | |
| 2 | Harold Vicely | | NW ¼ of NE ¼ (Less 5.57 acr. Hy. & Less 3 acres) | | | | 21 | 43 | | Yes | - | 275 | 350 | | 625 | 104 125 | | | | | 103 | 104 | |
| 3 | U. S. of America | | SW ¼ of NE ¼ | | | | | | | | | | | | | | | | | | | | |
| 4 | U. S. of America | | SE ¼ of NE ¼ | | | | | | | | | | | | | | | | | | | | |
| 5 | Leonard G. Peterson ½ Edward S. Olson ½ | | NE ¼ of NW ¼ Lying N & W of Hy #34 | | | | 21 | | | No | | 210 | 411 588 | | 621 798 | | 207 266 | | | | 266 | 207 | |
| 6 | Donald G. & Leone McMillan | | NE ¼ of NW ¼ Lyg E of Hy #34 | | | | 19 | | | Yes | | 290 | 100 200 | | 390 290 | 58 98 | | | | | 98 | 86 | |
| 7 | Leonard G. Peterson & Edward S. Olson ½ | | NW ¼ of NW ¼ | | | | 40 | | | No | | 321 | | | 321 | | 107 | | | | 107 | | |
| 8 | Leonard G. Peterson | | SW ¼ of NW ¼ | | | | 40 | | | | | 321 | | | 321 | | 107 | | | | 107 | | |
| 9 | | | SE ¼ of NW ¼ | | | | | | | | | | | | | | | | | | | | |
| 10 | John Littlejohn | | Acc NW ¼ of NE ¼ NW of Hy #34 | | | | 3 | | | | | 30 | | | 30 | | 10 | | | | 10 | | |
| 11 | U. S. of America | | NE ¼ of SW ¼ | | | | | | | | | | | | | | | | | | | | |
| 12 | U. S. of America | | NW ¼ of SW ¼ | | | | | | | | | | | | | | | | | | | | |
| 13 | U. S. of America | | SW ¼ of SW ¼ | | | | | | | | | | | | | | | | | | | | |
| 14 | U. S. of America | | SE ¼ of SW ¼ | | | | | | | | | | | | | | | | | | | | |
| 15 | | | | | | | | | | | | | | | | | | | | | | | |
| 16 | U. S. of America | | NE ¼ of SE ¼ | | | | | | | | | | | | | | | | | | | | |
| 17 | U. S. of America | | NW ¼ of SE ¼ | | | | | | | | | | | | | | | | | | | | |
| 18 | U. S. of America | | SW ¼ of SE ¼ | | | | | | | | | | | | | | | | | | | | |
| 19 | U. S. of America | | SE ¼ of SE ¼ | | | | | | | | | | | | | | | | | | | | |
| 20 | | | | | | | | | | | | | | | | | | | | | | | |
| | | | | | | | 164 | 43 | | | | 1449 | 796 1139 | | 2245 2585 | 190 223 | 431 490 | | | | 713 | 621 | |

Validations by School Districts as Equalized by Department of Taxation

| | Sold for Taxes | District No. ..... Rate ..... Mills | District No. ..... Rate ..... Mills | District No. 5 Rate 34.5 Mills | District No. ..... Rate ..... Mills | District No. ..... Rate ..... Mills | District No. ..... Rate ..... Mills | Tax including State Homestead ..... Mills | State Tax on Non-Homestead ..... Mills | Special Taxes | Total Taxes | | Paid | When Paid: Month | Day | Year | Number of Receipt | March Settlement 1951 | June Settlement 1951 | Penalty | November Settlement 1951 | Penalty | Collections to First Monday in January 1952 | Penalty | Delinquent on First Monday in January 1952 | Penalty | Total Delinquent Tax and Penalty | Remarks |
|---|---|---|---|---|---|---|---|---|---|---|---|---|---|---|---|---|---|---|---|---|---|---|---|---|---|---|---|---|
| | | Dollars | Dollars | Dollars | Dollars | Dollars | Dollars | $ cts. | $ cts. | $ cts. | $ cts. | | | | | | | $ cts. | $ cts. | $ cts. | $ cts. | $ cts. | $ cts. | $ cts. | $ cts. | $ cts. | $ cts. | |
| 1 | | | | | | | | | | | | 1 | | | | | | | | | | | | | | | | |
| 2 | | | 1104 | | | | | 17 34 | | | 17 34 | 2 | PAID IN FULL | JUL | 25 | 1951 | 11843 | | | | 17 34 | 30 | | | | | |
| 3 | | | | | | | | | | | | 3 | | | | | | | | | | | | | | | | |
| 4 | | | | | | | | | | | | 4 | | | | | | | | | | | | | | | | |
| 5 | | | 207 | | | | | 34 53 | 92 | | 35 45 | 5 | PAID IN FULL | MAY | 1 | 1951 | 10177 | | 35 45 | | | | | | | | |
| 6 | | | 1 86 | | | | | 14 34 | | | 14 34 | 6 | PAID IN FULL | AUG | 8 | 1951 | 10339 | | | | 14 34 | 36 | | | | | |
| 7 | | | 107 | | | | | 17 84 | 48 | | 18 32 | 7 | PAID IN FULL | MAY | 1 | 1951 | 10177 | | 18 32 | | | | | | | | |
| 8 | | | 107 | | | | | 17 84 | 48 | | 18 32 | 8 | PAID IN FULL | MAY | 1 | 1951 | 10178 | | 18 32 | | | | | | | | |
| 9 | | | | | | | | | | | | 9 | | | | | | | | | | | | | | | | |
| 10 | SOLD FOR TAXES | | 10 | | | | | 1 66 | 04 | | 1 70 | 10 | PAID IN FULL | MAY | 15 | 1951 | 6586 | | 1 70 | | | | | | | | |
| 11 | | | | | | | | | | | | 11 | | | | | | | | | | | | | | | | |
| 12 | | | | | | | | | | | | 12 | | | | | | | | | | | | | | | | |
| 13 | | | | | | | | | | | | 13 | | | | | | | | | | | | | | | | |
| 14 | | | | | | | | | | | | 14 | | | | | | | | | | | | | | | | |
| 15 | | | | | | | | | | | | 15 | | | | | | | | | | | | | | | | |
| 16 | | | | | | | | | | | | 16 | | | | | | | | | | | | | | | | |
| 17 | | | | | | | | | | | | 17 | | | | | | | | | | | | | | | | |
| 18 | | | | | | | | | | | | 18 | | | | | | | | | | | | | | | | |
| 19 | | | | | | | | | | | | 19 | | | | | | | | | | | | | | | | |
| 20 | | | 190 431 621 | | | | | 10 55 | 182 | | 10 54 | 20 | | | | | | | 10 54 | | 31 68 | | | | | | | |

# Assessment Roll and Tax List of Real Property in the Town of Remington

Form 3CD

| No. | In Whose Name Assessed | To Whom Transferred | Description of Property: Subdivision | Sec. or Lot | Town or Block | Rng. | Number of Acres of Land (Acres) | (100ths) | No. School District | Indicates Homestead Tax or Tax | Indicates Agricultural Tax or Tax | True and Full Valuations: Land Exclusive of Structures and Improvements (Dollars) | Buildings and Other Structures (Dollars) | Machinery Permanently Attached to Real Estate (Dollars) | Total True and Full Value (Dollars) | Assessed Valuations: Rural: Homestead Up to $4,000 20% (Dollars) | Rural: Over $4,000 and Non-Homestead 33⅓% (Dollars) | All Other: Homestead Up to $4,000 25% (Dollars) | All Other: Over $4,000 and Non-Homestead 40% (Dollars) | Machinery Permanently Attached to Real Estate 33⅓% (Dollars) | Total Assessed Value (Dollars) | Total Assessed Value as Equalized by the Board of Review (Dollars) | Final Equalized Value (Dollars) |
|---|---|---|---|---|---|---|---|---|---|---|---|---|---|---|---|---|---|---|---|---|---|---|---|
| 1 | Burt Peters | | NE¼ of NE¼ | 10 | 141 | 31 | 40 | | 5 | Yes | | 320 | | | 320 | 64 | | | | | 64 | | |
| 2 | " " | | NW¼ of NE¼ | | | | 40 | | | " | | 215 | | | 215 | 43 | | | | | 43 | | |
| 3 | " " | | SW¼ of NE¼ | | | | 40 | | | " | | 145 | | | 145 | 29 | | | | | 29 | | |
| 4 | " " | | SE¼ of NE¼ | | | | 40 | | | " | | 145 | | | 145 | 29 | | | | | 29 | | |
| 5 | | | | | | | | | | | | | | | | | | | | | | | |
| 6 | Evan H. Robinson | | NE¼ of NW¼ | | | | 40 | | | No | | 321 | | | 321 | | 107 | | | | 107 | | |
| 7 | " " | | NW¼ of NW¼ | | | | 40 | | | " | | 321 | | | 321 | | 107 | | | | 107 | | |
| 8 | U. S. of America | | SW¼ of NW¼ | | | | | | | | | | | | | | | | | | | | |
| 9 | U. S. of America | | SE¼ of NW¼ | | | | | | | | | | | | | | | | | | | | |
| 10 | Hilda L. Bissell | | NE¼ of SE¼ W of S.R.W. #80 | | | | 15 | | | " | | 120 | | | 120 | | 40 | | | | 40 | | |
| 11 | U. S. of America | | NE¼ of SW¼ less 15 acs. | | | | | | | | | | | | | | | | | | | | |
| 12 | U. S. of America | | NW¼ of SW¼ | | | | | | | | | | | | | | | | | | | | |
| 13 | U. S. of America | | SW¼ of SW¼ | | | | | | | | | | | | | | | | | | | | |
| 14 | U. S. of America | | SE¼ of SW¼ | | | | | | | | | | | | | | | | | | | | |
| 15 | | | | | | | | | | | | | | | | | | | | | | | |
| 16 | U. S. of America | | NE¼ of SE¼ | | | | | | | | | | | | | | | | | | | | |
| 17 | U. S. of America | | NW¼ of SE¼ | | | | | | | | | | | | | | | | | | | | |
| 18 | U. S. of America | | SW¼ of SE¼ | | | | | | | | | | | | | | | | | | | | |
| 19 | U. S. of America | | SE¼ of SE¼ | | | | | | | | | | | | | | | | | | | | |
| 20 | | | | | | | | | | | | | | | | | | | | | | | |
| | | | | | | | 255 | | | | | 1589 | | | 1589 | 165 | 254 | | | | 419 | | |





Valuations by School Districts as Equalized by Department of Taxation

| No. | Sold for Taxes | District No. ..... Rate ..... Mills (Dollars) | District No. 5 Rate 47 Mills (Dollars) | District No. ..... Rate ..... Mills (Dollars) | District No. ..... Rate ..... Mills (Dollars) | District No. ..... Rate ..... Mills (Dollars) | District No. ..... Rate ..... Mills (Dollars) | Tax including State Homestead ..... Mills | State Tax on Non-Homestead 40 Mills | Special Taxes | Total Taxes | Paid | When Paid (Month Day Year) | Number of Receipt | March Settlement 1951 | June Settlement 1951 | Penalty | November Settlement 1951 | Penalty | Collections to First Monday in January 1952 | Penalty | Delinquent on First Monday in January 1952 | Total Delinquent Tax and Penalty | Remarks |
|---|---|---|---|---|---|---|---|---|---|---|---|---|---|---|---|---|---|---|---|---|---|---|---|---|
| 1 | SOLD FOR TAXES | | 64 | | | | | 10.68 | | | 10.68 | 1 Lot Hold Paid | MAY 31 1951 | 8537 | | 5.34 | | | | | | 5.34 | | |
| 2 | SOLD FOR TAXES | | 43 | | | | | 7.18 | | | 7.18 | 2 Lot Hold Paid | MAY 31 1951 | 8537 | | 3.57 | | | | | | 3.57 | | |
| 3 | SOLD FOR TAXES | | 29 | | | | | 4.84 | | | 4.84 | 3 Lot Hold Paid | MAY 31 1951 | 8537 | | 2.42 | | | | | | 2.42 | | |
| 4 | SOLD FOR TAXES | | 29 | | | | | 4.84 | | | 4.84 | 4 Lot Hold Paid | MAY 31 1951 | 8537 | | 2.42 | | | | | | 2.42 | | |
| 5 | | | | | | | | | | | | | | | | | | | | | | | | |
| 6 | | 69 | 107 | abate. #4952 | | | | 11.52 | 30 | | 11.82 | 6 | | | | | | | | | 11.82 | 11.82 | 13.00 | 6.50 abated |
| 7 | | 69 | 107 | " #4953 | | | | 11.52 | 30 | | 11.82 | 7 | | | | | | | | | 11.82 | 11.82 | 13.00 | 6.34 abated |
| 8 | | | | | | | | | | | | 8 | | | | | | | | | | | | |
| 9 | | 40 | | | | | | 6.68 | 18 | | 6.86 | 9 | | | | | | | | | | ~~6.86~~ | 6.86 | 755 |
| 10 | SOLD FOR TAXES | | | | | | | | | | | 10 | | | | | | | | | | | | |
| 11 | | | | | | | | | | | | 11 | | | | | | | | | | | | |
| 12 | | | | | | | | | | | | 12 | | | | | | | | | | | | |
| 13 | | | | | | | | | | | | 13 | | | | | | | | | | | | |
| 14 | | | | | | | | | | | | 14 | | | | | | | | | | | | |
| 15 | | | | | | | | | | | | 15 | | | | | | | | | | | | |
| 16 | | | | | | | | | | | | 16 | | | | | | | | | | | | |
| 17 | | | | | | | | | | | | 17 | | | | | | | | | | | | |
| 18 | | | | | | | | | | | | 18 | | | | | | | | | | | | |
| 19 | | | | | | | | | | | | 19 | | | | | | | | | | | | |
| 20 | | | | | | | | | | | | 20 | | | | | | | | | | | | |
| | | | #165 / 254 / 419 | | | | | 69.90 | 1.14 | | 71.04 | | | | | 13.77 | | | | | | 44.72 | 53.86 | |

# Assessment Roll and Tax List of Real Property in the Town of Livingston





Form 5CD

| | In whose name assessed | To whom transferred | Description of property: Subdivision | Sec. or Lot | Town or Block | Rng. | Number of Acres of Land (Acres / 100ths) | Taxable Homestead Tax | Taxable Agricultural Homestead Tax | No. School District | True and Full Valuations: Land Exclusive of Structures and Improvements | Buildings and Other Structures | Machinery Permanently Attached to Real Estate | Total True and Full Value | Assessed Valuations: Rural: Homestead Up to $1,000 20% | Rural: Over $1,000 and Non-Homestead 33⅓% | All Other: Homestead Up to $4,000 25% | All Other: Over $1,000 and Non-Homestead 40% | Machinery Permanently Attached to Real Estate 33⅓% | Total Assessed Value | Total Assessed Value as Equalized by the Board of Review | Final Equalized Value |
|---|---|---|---|---|---|---|---|---|---|---|---|---|---|---|---|---|---|---|---|---|---|---|
| | | | | | | | Acres / 100ths | | | | Dollars | Dollars | Dollars | Dollars | Dollars | Dollars | Dollars | Dollars | Dollars | Dollars | Dollars | Dollars |
| | State of Minnesota | | ~~NW¼NW¼~~ Lot 1 | 11 | 141 | 31 | | | | 5 | | | | | | | | | | | | |
| 2 | Robert E. & May E. McCarty | | ~~NW¼NW¼~~ Lot 7 | | | | 28 75 | | Yes | | 230 | | | 230 | 46 | | | | | 46 | | |
| 3 | " | " | SW¼ of NE¼ | | | | 40 | | " | | 320 | | | 320 | 64 | | | | | 64 | | |
| 4 | " | " | ~~SW¼NW¼~~ Lot 2 | | | | 36 50 | | " | | 825 | 565 805 | | 1390 1130 | 178 226 | | | | | 226 | 178 | |
| 5 | | | | | | | | | | | | | | | | | | | | | | |
| 6 | Fred & Pearl Christian | | N½ of Lot 8 ~~NW¼NW¼~~ | | | | 20 50 | | " | | 500 | 565 805 | | 1065 1305 | 213 261 | | | | | 261 | 213 | |
| 7 | Arthur E. Bruce | | E½ of E½ of Lot 6 ~~NW¼NW¼~~ | | | | 10 25 | | Yes | | 260 | 335 479 | | 335 739 | | 134 243 | | | | 243 | 134 | |
| 8 | " " | | ~~SW¼NW¼~~ Lot 9 | | | | 40 | | " | | 480 | | | 480 | | 160 | | | | 160 | | |
| 9 | Oleanna Thoe | | ~~SW¼NW¼~~ Lot 6 | | | | 11 25 | | " | | 165 | | | 165 | | 55 | | | | 55 | | |
| 10 | Chas. & Wm. B. Olson | | W½ of E½ of Lot 3 | | | | 10 25 | | " | | 250 | 435 681 | | 685 931 | | 274 286 | | | | 286 | 225 | |
| 11 | Arthur C. Thoe | | ~~NW¼NW¼~~ Lot 5 | | | | 19 75 | | " | | 278 | 19 25 | | 297 303 | | 99 101 | | | | 101 | 99 | |
| 12 | A. F. Bruce | | ~~NW¼SW¼~~ Lot 10 | | | | 22 50 | | " | | 330 | | | 330 | | 110 | | | | 110 | | |
| 13 | Verne A. & Elvira L. Johnson | | ~~SW¼SW¼~~ Lot 11 | | | | 19 | | " | | 255 | | | 255 | | 85 | | | | 85 | | |
| 14 | O. H. & Virgie L. Ophein | | ~~NE¼NW¼~~ Lot 4 | | | | 33 56 | | " | | 385 | 164 | | 549 | | 183 | | | | 183 | 167 | |
| | U. S. of America | | Lot 12 | | | | | | | | | | | | | | | | | | | |
| | U. S. of America | | NE¼ of SE¼ | | | | | | | | | | | | | | | | | | | |
| 17 | Robert E. & May E. McCarty | | NW¼ of SW¼ | | | | 40 | | Yes | | 280 | | | 280 | 56 | | | | | 56 | | |
| 18 | M. B. & Ethel Freeman | | ~~NW¼NW¼~~ Lot 3 | | | | 39 97 | | Yes | | 222 | | | 222 | | 74 | | | | 74 | | |
| 19 | Walter Jennings & Mary Jennings ~~H. C. & Ruth Norton~~ | | SW¼ of SW¼ | | | | 40 | | " | | 141 | | | 141 | | 47 | | | | 47 | | |
| 20 | | | | | | | | | | | | | | | | | | | | | | |
| | | | | | | | 410 28 | | | | 4411 | 2025 2286 | | 6436 7297 | 557 653 | 1211 1314 | | | | 1997 | 1774 | |

| | Sold for taxes | Validations by school districts as equalized by department of taxation: District No. ..... Rate ..... Mills | District No. ..... Rate ..... Mills | District No. 5 Rate 17 Mills | District No. ..... Rate ..... Mills | District No. ..... Rate ..... Mills | District No. ..... Rate ..... Mills | Tax including State Homestead | State Tax on Non-Homestead 40 Mills | Special Taxes | Total Taxes | Paid | When paid | Number of Receipt | March Settlement 1951 | June Settlement 1951 | Penalty | November Settlement 1951 | Penalty | Collections to First Monday in January 1952 | Penalty | Delinquent on First Monday in January 1952 | Penalty | Total Delinquent Tax and Penalty | Remarks |
|---|---|---|---|---|---|---|---|---|---|---|---|---|---|---|---|---|---|---|---|---|---|---|---|---|---|
| | | Dollars | Dollars | Dollars | Dollars | Dollars | Dollars | $ cts. | $ cts. | $ cts. | $ cts. | | Month Day Year | | $ cts. | $ cts. | $ cts. | $ cts. | $ cts. | $ cts. | $ cts. | $ cts. | $ cts. | $ cts. | |
| 1 | | | | | | | | | | | | 2nd Half Paid | OCT 1 1951 | 2674 | | | | | | | | | | | |
| 2 | | | 46 | | | | | 768 | | | 768 | 1st Half Paid 2nd Half Paid | MAY 8 1951 OCT 1 1951 | 6266 2674 | | 384 | | 384 | | | | | | | |
| 3 | | | 64 | | | | | 1068 | | | 1068 | 1st Half Paid 2nd Half Paid | MAY 8 1951 OCT 1 1951 | 6266 2674 | | 534 | | 534 | | | | | | | |
| 4 | | | 178 | | | | | 2970 | | | 2970 | 1st Half Paid | MAY 8 1951 | 6266 | | 1485 | | 1485 | | | | | | | |
| 5 | | | | | | | | | | | | | | | | | | | | | | | | | |
| 6 | | | 213 | | | | | 3554 | | | 3554 | 2nd Half Paid 1st Half Paid | OCT 3 1951 MAY 15 1951 | 2761 6642 | | 1777 | | 1777 | | | | | | | |
| 7 | | | 195 | | | | | 3252 | 86 | | 3338 | 2nd Half Paid 1st Half Paid | OCT 3 1951 MAY 22 1951 | 4799 7071 | | 1669 | | 1669 | | | | | | | |
| 8 | | | 160 | | | | | 2670 | 70 | | 2740 | 2nd Half Paid 1st Half Paid | OCT 3 1951 MAY 22 1951 | 4879 7071 | | 1370 | | 1370 | | | | | | | |
| 9 | | | 55 | | | | | 918 | 24 | | 942 | PAID IN FULL | MAY 31 1951 | 1036 | | 942 | | | | | | | | | |
| 10 | | | 225 | | | | | 3754 | 100 | | 3854 | PAID IN FULL | MAY 19 1951 | 6871 | | 3854 | | | | | | | | | |
| 11 | | | 99 | | | | | 1652 | 44 | | 1696 | PAID IN FULL 2nd Half Paid | MAY 16 1951 OCT 1 1951 | 6812 4877 | | 1696 | | | | | | | | | |
| 12 | | | 110 | | | | | 1836 | 48 | | 1884 | 1st Half Paid | MAY 22 1951 | 7071 | | 942 | | 942 | | | | | | | |
| 13 | | | 85 | | | | | 1418 | 38 | | 1456 | PAID IN FULL | MAY 31 1951 | 7071 | | 1456 | | | | | | | | | |
| 14 | | | ~~167~~ 116 | Abate #5077 | | | | 2786 1936 | 74 50 | | 2860 1986 | 2nd Half Paid 1st Half Paid | OCT 20 1951 MAY 31 1951 | 4763 7071 | | 1430 | | 1430 | | | | | | Def. w. #9667 1-8-52 | 8.74 Abated |
| 15 | | | | | | | | | | | | | | | | | | | | | | | | | |
| 16 | | | | | | | | | | | | | | | | | | | | | | | | | |
| 17 | | | 156 | | | | | 934 | | | 934 | 2nd Half Paid 1st Half Paid | OCT 1 1951 MAY 8 1951 | 2674 6266 | | 467 | | 467 | | | | | | | |
| 18 | | | 74 | | | | | 1234 | 32 | | 1266 | 2nd Half Paid 1st Half Paid | OCT 1 1951 MAY 8 1951 | 2674 6266 | | 633 | | 633 | | | | | | | |
| 19 | | | 47 | | | | | 784 | 20 | | 804 | 2nd Half Paid 1st Half Paid | JUN 16 1951 MAY 15 1951 | 5884 | | 402 | | 402 | | | | | | | |
| 20 | | | | | | | | | | | | | | | | | | | | | | | | | |
| | | | 1997 ~~223~~ 1774 | | | | | 29578 | 586 | | 30134 | | | | | 10083 | | | | | | | | | 8.74 |

# Assessment Roll and Tax List of Real Property in the Town of Lingwise, Cass County, Minnesota, for Taxes for the Year 1950.



FATH SCO. CALUMET-BLUE BOOKS, MINNEAPOLIS

| | IN WHOSE NAME ASSESSED | TO WHOM TRANSFERRED | DESCRIPTION OF PROPERTY: SUBDIVISION | Sec. or Lot | Town or Block | Rng. | Number of Acres of Land: Acres | 100ths | No. School District | Indicates Homestead Tax | Indicates Agricultural Tax | TRUE AND FULL VALUATIONS: LAND Exclusive of Structures and Improvements | BUILDINGS and Other Structures | MACHINERY Permanently Attached to Real Estate | TOTAL True and Full Value | ASSESSED VALUATIONS: RURAL: Homestead Up to $4,000 20% | Over $4,000 and Non-Homestead 33⅓% | ALL OTHER: Homestead Up to $4,000 25% | Over $4,000 and Non-Homestead 40% | MACHINERY Permanently Attached to Real Estate 33⅓% | TOTAL ASSESSED VALUE | Total Assessed Value as Equalized by the Board of Review | FINAL EQUALIZED VALUE |
|---|---|---|---|---|---|---|---|---|---|---|---|---|---|---|---|---|---|---|---|---|---|---|---|
| | | | | | | | | | | | | Dollars | Dollars | Dollars | Dollars | Dollars | Dollars | Dollars | Dollars | Dollars | Dollars | Dollars | Dollars |
| 1 | Adolph M. Bredson | | E½ of NE¼ of NE¼ | 12 | 141 | 31 | 20 | | 5 | Yes | | 162 | | | 162 | | 54 | | | | 54 | | |
| 2 | | | | | | | | | | | | | | | | | | | | | | | |
| 2 | I. J. Lolin | | W½ of NW¼ of NE¼ | | | | 20 | | | " | | 162 | | | 162 | | 54 | | | | 54 | | |
| 3 | | | SW¼ of NE¼ | | | | | | | | | | | | | | | | | | | | |
| 4 | Lloyd & Hazel Allson | | E½ of SE¼ of NE¼ of W. 40 rods, except N. 8 rods. | | | | 18 | | | yes | | 445 | 350 | | 795 | 99 | | | | | 99 | 75 | |
| 5 | Melvin H. & Emily Willand | | N. 8 rods of W. 40 rods of E½ of SE¼ of NE¼ | | | | 2 | | | " | | 30 | 290 | | 320 | 64 | | | | | 64 | 46 | |
| 6 | | | NE¼ of NW¼ | | | | | | | | | | | | | | | | | | | | |
| 7 | State of Minnesota | | ~~NW¼ of NW¼~~ Lot 1 | | | | | | | | | | | | | | | | | | | | |
| 8 | | | SW¼ of NW¼ | | | | | | | | | | | | | | | | | | | | |
| 9 | | | SE¼ of NW¼ | | | | | | | | | | | | | | | | | | | | |
| 10 | | | | | | | | | | | | | | | | | | | | | | | |
| 11 | State of Minnesota | | E½ of NE¼ of SW¼ | | | | | | | | | | | | | | | | | | | | |
| 12 | State of Minnesota | | NW¼ of SW¼ | | | | | | | | | | | | | | | | | | | | |
| 13 | | | SW¼ of SW¼ | | | | | | | | | | | | | | | | | | | | |
| 14 | U. S. of America | | SE¼ of SW¼ | | | | | | | | | | | | | | | | | | | | |
| 15 | | | | | | | | | | | | | | | | | | | | | | | |
| 16 | | | NE¼ of SE¼ | | | | | | | | | | | | | | | | | | | | |
| 17 | | | NW¼ of SE¼ | | | | | | | | | | | | | | | | | | | | |
| 18 | | | SW¼ of SE¼ | | | | | | | | | | | | | | | | | | | | |
| 19 | | | SE¼ of SE¼ | | | | | | | | | | | | | | | | | | | | |
| 20 | | | | | | | | | | | | | | | | | | | | | | | |
| | | | | | | | 100 | | | | | 1199 | 640 | | 1139 | 163 | 108 | | | | 271 | 232 | |

Continued on next page

| | SOLD FOR TAXES | VALUATIONS BY SCHOOL DISTRICTS AS EQUALIZED BY DEPARTMENT OF TAXATION: District No. ..... Rate ..... Mills | District No. ..... Rate ..... Mills | District No. 5 Rate 42 Mills | District No. ..... Rate ..... Mills | District No. ..... Rate ..... Mills | District No. ..... Rate ..... Mills | Tax including State Homestead ..... Mills | State Tax on Non-Homestead 44 Mills | SPECIAL TAXES | TOTAL TAXES | PAID | WHEN PAID: Month | Day | Year | Number of Receipt | March Settlement 1951 | June Settlement 1951 | Penalty | November Settlement 1951 | Penalty | Collections to First Monday in January 1952 | Penalty | Delinquent on First Monday in January 1952 | Total Delinquent Tax and Penalty | REMARKS |
|---|---|---|---|---|---|---|---|---|---|---|---|---|---|---|---|---|---|---|---|---|---|---|---|---|---|---|
| | | Dollars | Dollars | Dollars | Dollars | Dollars | Dollars | $ cts. | $ cts. | $ cts. | $ cts. | | | | | | $ cts. | $ cts. | $ cts. | $ cts. | $ cts. | $ cts. | $ cts. | $ cts. | $ cts. | |
| 1 | | | | 54 | | | | 900 | 24 | | 924 | 2nd Half Paid | OCT 1 8 1951 | | | 3160 | | 462 | | 462 | | | | 924 | 1616 | |
| 2 | | | | 54 | | | | 900 | 24 | | 924 | 1st Half Paid | MAY 2 4 1951 | | | 7777 | | | | | | | | | | |
| 3 | | | | | | | | | | | | | | | | | | | | | | | | | | |
| 4 | | | | 78 | | | | 1302 | | | 1302 | PAID IN FULL | MAY 3 1 1951 | | | 7882 | | 1302 | | | | | | | | |
| 5 | | | | 46 | | | | 768 | | | 768 | PAID IN FULL | MAY 2 9 1951 | | | 7642 | | 768 | | | | | | | | |
| 6 | | | | | | | | | | | | | | | | | | | | | | | | | | |
| 7 | | | | | | | | | | | | | | | | | | | | | | | | | | |
| 8 | | | | | | | | | | | | | | | | | | | | | | | | | | |
| 9 | | | | | | | | | | | | | | | | | | | | | | | | | | |
| 10 | | | | | | | | | | | | | | | | | | | | | | | | | | |
| 11 | | | | | | | | | | | | | | | | | | | | | | | | | | |
| 12 | | | | | | | | | | | | | | | | | | | | | | | | | | |
| 13 | | | | | | | | | | | | | | | | | | | | | | | | | | |
| 14 | | | | | | | | | | | | | | | | | | | | | | | | | | |
| 15 | | | | | | | | | | | | | | | | | | | | | | | | | | |
| 16 | | | | | | | | | | | | | | | | | | | | | | | | | | |
| 17 | | | | | | | | | | | | | | | | | | | | | | | | | | |
| 18 | | | | | | | | | | | | | | | | | | | | | | | | | | |
| 19 | | | | | | | | | | | | | | | | | | | | | | | | | | |
| 20 | | | | | | | | | | | | | | | | | | | | | | | | | | |
| | | | | 124 | | | | 3870 | 48 | | 3918 | | | | | | | 2532 | | 464 | | | | 924 | | |

# Assessment Roll and Tax List of Real Property in the Town of Shingobee

Form 50D

| | In whose name assessed | To whom transferred | Description of property: Subdivision | Sec. or Lot | Town or Block | Rng. | Number of Acres of Land (Acres / 10ths) | No. School District | Indicate items assessed as Personal Property | Indicate items assessed for Tax Deferral | True and Full Valuations: Land Exclusive of Structures and Improvements | Buildings and Other Structures | Machinery Permanently Attached to Real Estate | Total True and Full Value | Assessed Valuations: Rural: Homestead Up to $4,000 20% | Rural: Over $4,000 and Non-Homestead 33⅓% | All Other: Homestead Up to $4,000 25% | All Other: Over $4,000 and Non-Homestead 40% | Machinery Permanently Attached to Real Estate 33⅓% | Total Assessed Value | Total Assessed Value as Equalized by the State Board of Review | Final Equalized Value |
|---|---|---|---|---|---|---|---|---|---|---|---|---|---|---|---|---|---|---|---|---|---|---|
| | | | | | | | | | | | Dollars | Dollars | Dollars | Dollars | Dollars | Dollars | Dollars | Dollars | Dollars | Dollars | Dollars | Dollars |
| 1 | Howard Conn | | NE¼ of NE¼ | 12 | 141 | 36 | 40 | 5 | Yes | | 482 | 709 | | 1189 | | 463 | | | | 593 | 463 | |
| 2 | Mrs. Bernard Eckman | | E. ½ nos. of W. ½ nos. of SW¼ of SE¼ | | | | 1 | | Yes | | 30 | 480 | | 510 | 73 | 593 | | | | 102 | 73 | |
| | Ada E. & Francis Bernard F. Eckman | | W. ½ nos. of SW¼ of SE¼ | | | | 1 | | " | | 15 | | | 15 | 3 | | | | | 3 | | |
| | Bernard Eckman | | E. ½ nos. of SW¼ of SE¼ lying E. of Hy. # 371 | | | | .75 | | Yes | | 15 | | | 15 | | 5 | | | | 5 | | |
| 3 | Basil Cunningham & Lucille Bajula | | E. 8 nos. of W. 16 nos. of SW¼ of SE¼ | | | | 2 | | " | | 30 | | | 30 | | 10 | | | | 10 | | |
| 4 | Bernard F. Eckman | | N. ½ of SE¼ less W. 16 nos. of SW¼ of SE¼ & less that part lying E. of Hy. # 371 | | | | 34 | | Yes | | 260 | 235 | | 495 | 85 / 99 | | | | | 99 | 85 | |
| 5 | Alice Marie Odde | | NW¼ of NW¼ | | | | | | | | | 162 | | 162 | | | | | | | | |
| 6 | Martin H. + Marjorie Lahman | | E. 8 nos. of N. 24 nos. lying E. of Hy. # 371 in SW¼ of SE¼ | | | | 1.25 | | " | | 60 | 510 / 725 | 30 | 1225 | 157 | | | 10 | | 167 | 124 | |
| | " " | | E. 8 nos. of N. 24 nos. of W. 40 nos. of SE¼ of SE¼ | | | | 2 | | " | | 30 | | | 30 | 6 | | | | | 6 | | |
| | | | E. 8 nos. of N. 36 nos. of E. 40 nos. of SE¼ of SE¼ | | | | 3 | | " | | 60 | | | 60 | 12 | | | | | 12 | | |
| 7 | Olaf Norby | | N. 8 nos. of W. 40 nos. of SW¼ of SE¼ of SE¼ | | | | 2 | | " | | 30 | 340 | | 370 | 74 / 74 | | | | | 74 | 54 | |
| 8 | Basil Cunningham & Lucille Bajula | | SE¼ of SE¼ less N. 36 nos. of W. 40 nos. | | | | 31 | | " | | 200 | 480 | | 680 | 136 | | | | | 136 | 107 | |
| 9 | Bessie E. Woodworth | | SW¼ of SW¼ | | | | 2 | | " | | 30 | 55 / 75 | | 130 / 105 | 21 | | | | | 21 | | |
| 10 | | | SE¼ of SW¼ | | | | | | | | | | | | | | | | | | | |
| 11 | Bessie Andrew (Jordy?) | | N. 8 nos. of SW¼ of SE¼ lying E. of Hy. # 371 | | | | | | Yes | | 6 | | | 6 | | 2 | | | | 2 | | |
| 12 | Bessie Andrew | | S. 8 nos. of N. 16 nos. of SW¼ of SE¼ lying E. of Hy. # 371 | | | | | | Yes | | 5 | | | 5 | 1 | | | | | 1 | | |
| 13 | | | NW¼ of SW¼ | | | | | | | | | | | | | | | | | | | |
| 14 | | | SW¼ of SW¼ | | | | | | | | | | | | | | | | | | | |
| 15 | | | SE¼ of SW¼ | | | | | | | | | | | | | | | | | | | |
| 16 | | | | | | | 120 | | | | 1251 | 2579 / 3634 | 30 | 3830 / 4915 | 412 / 611 | 480 / 610 | | 10 | | 1231 | 967 | |





| | Sold for Taxes | Valuations by School Districts as Equalized by Department of Taxation: District No. ..... Rate ..... Mills | District No. ..... Rate ..... Mills | District No. 5 Rate 14 Mills | District No. ..... Rate ..... Mills | District No. ..... Rate ..... Mills | District No. ..... Rate ..... Mills | Tax including State Homestead ..... Mills | State Tax on Non-Homestead 10 Mills | Special Taxes | Total Taxes | Paid | When Paid: Month Day Year | Number of Receipt | March Settlement 1951 | June Settlement 1951 | Penalty | November Settlement 1951 | Penalty | Collections to First Monday in January 1952 | Penalty | Delinquent on First Monday in January 1952 | Total Delinquent Tax and Penalty | Remarks |
|---|---|---|---|---|---|---|---|---|---|---|---|---|---|---|---|---|---|---|---|---|---|---|---|---|
| | | Dollars | Dollars | Dollars | Dollars | Dollars | Dollars | $ cts. | $ cts. | $ cts. | $ cts. | | | | $ cts. | $ cts. | $ cts. | $ cts. | $ cts. | $ cts. | $ cts. | $ cts. | $ cts. | |
| 1 | Abstr. # 5095 | | 393 / 463 | | | | | 65 51 / 77 24 | 17 / 24 | | 67 26 / 74 24 | | | | | | | | | | | 6728 / 7401 | Clerk's 12.00 Abstract |
| 2 | | | H 73 | | | | | 12 18 | | | 12 18 | PAID IN FULL | JAN 26 1951 | 526 | 12 18 | | | | | | | | | |
| 3 | | | H 3 | | | | | 50 | | | 50 | PAID IN FULL | JAN 8 1951 | 526 | 50 | | | | | | | | | |
| 4 | SOLD FOR TAXES | | 5 | | | | | 84 | 02 | | 86 | | | | | | | | | | | | | |
| 5 | | | 10 | | | | | 166 | 04 | | 170 | PAID IN FULL | JAN 8 1951 | 526 | 170 | | | | | | | | | |
| 6 | SOLD FOR TAXES | | H 85 | | | | | 14 18 | | | 14 18 | | | | | | | | | | | | 14 18 / 15 60 | |
| 7 | | | | | | | | | | | | | | | | | | | | | | | | |
| 8 | | | H 124 | | | | | 20 68 | | | 20 68 | PAID IN FULL | MAR 23 1951 | 4318 | | 20 68 | | | | | | | | |
| 9 | | | H 6 | | | | | 1 00 | | | 1 00 | PAID IN FULL | MAR 23 1951 | 4318 | | 1 00 | | | | | | | | |
| 10 | | | H 12 | | | | | 2 00 | | | 2 00 | PAID IN FULL | MAR 23 1951 | 4318 | | 2 00 | | | | | | | | |
| 11 | SOLD FOR TAXES | | H 54 | | | | | 9 00 | | | 9 00 | | | | | | | | | | | | 9 00 | |
| 12 | SOLD FOR TAXES | | H 107 | | | | | 17 84 | | | 17 84 | | | | | | | | | | | | 17 84 | |
| 13 | | | H 17 | | | | | 2 84 | | | 2 84 | PAID IN FULL | MAY 21 1951 | 7317 | | 2 84 | | | | | | | | |
| 14 | | | | | | | | | | | | | | | | | | | | | | | | |
| 15 | SOLD FOR TAXES | | 2 | | | | | 34 | | | 34 | | | | | | | | | | | | 34 | |
| 16 | | | H 1 | | | | | 16 | | | 16 | PAID IN FULL | MAY 21 1951 | 7317 | | 16 | | | | | | | | |
| 17 | | | | | | | | | | | | | | | | | | | | | | | | |
| 18 | | | | | | | | | | | | | | | | | | | | | | | | |
| 19 | | | | | | | | | | | | | | | | | | | | | | | | |
| 20 | | | | | | | | | | | | | | | | | | | | | | | | |
| | | | H 482 / 410 / 962 | | | | | 160 46 | 2 10 | | 162 56 | | | | 14 78 | 26 68 | | | | | | | 1095 | 00 |

# Assessment Roll and Tax List of Real Property in the Town of Shingobee

Cass County, Minnesota, for Taxes for the Year 1950.



Form 5CD

| | IN WHOSE NAME ASSESSED | TO WHOM TRANSFERRED | DESCRIPTION OF PROPERTY: SUBDIVISION | Sec. or Lot | Town or Block | Rng. | Number of Acres of Land: Acres | 100ths | No. School District | Indicate Homestead and Tax as No | Indicate Agricultural and Tax as No | TRUE AND FULL VALUATIONS: LAND Exclusive of Structures and Improvements (Dollars) | BUILDINGS and Other Structures (Dollars) | MACHINERY Permanently Attached to Real Estate (Dollars) | TOTAL True and Full Value (Dollars) | ASSESSED VALUATIONS: RURAL: Homestead Up to $4,000 20% (Dollars) | RURAL: Over $4,000 and Non-Homestead 33⅓% (Dollars) | ALL OTHER: Homestead Up to $4,000 25% (Dollars) | ALL OTHER: Over $4,000 and Non-Homestead 40% (Dollars) | MACHINERY Permanently Attached to Real Estate 33⅓% (Dollars) | TOTAL ASSESSED VALUE (Dollars) | Total Assessed Value as Equalized by the Board of Review (Dollars) | FINAL EQUALIZED VALUE (Dollars) |
|---|---|---|---|---|---|---|---|---|---|---|---|---|---|---|---|---|---|---|---|---|---|---|---|
| 1 | U. S. of America | | ~~NE¼ of NE¼~~ Lot 1 | 13 | 141 | 31 | | | 5 | | | | | | | | | | | | | | |
| 2 | U. S. of America | | ~~NW¼ of NE¼~~ Lot 2 | | | | | | | | | | | | | | | | | | | | |
| 3 | State of Minnesota | | ~~SW¼ of NE¼~~ Lot 6 | | | | | | | | | | | | | | | | | | | | |
| 4 | U. S. of America | | ~~SE¼ of NE¼~~ Lot 5 | | | | | | | | | | | | | | | | | | | | |
| 5 | State of Minnesota | | Lot 4 | | | | | | | | | | | | | | | | | | | | |
| 6 | State of Minnesota | | ~~NE¼ of NW¼~~ Lot 7 | | | | | | | | | | | | | | | | | | | | |
| 7 | U. S. of America | | ~~NW¼ of NW¼~~ Lot 3 | | | | | | | | | | | | | | | | | | | | |
| 8 | U. S. of America | | SW¼ of NW¼ | | | | | | | | | | | | | | | | | | | | |
| 9 | U. S. of America | | SE¼ of NW¼ | | | | | | | | | | | | | | | | | | | | |
| 10 | State of Minnesota | | Lot 8 | | | | | | | | | | | | | | | | | | | | |
| 11 | U. S. of America | | NE¼ of SW¼ | | | | | | | | | | | | | | | | | | | | |
| 12 | U. S. of America | | NW¼ of SW¼ | | | | | | | | | | | | | | | | | | | | |
| 13 | U. S. of America | | SW¼ of SW¼ | | | | | | | | | | | | | | | | | | | | |
| 14 | H. V. Norton | | SE¼ of SW¼ less Rg. | | | | 37 | | | Yes | | 295 | 1125 | | 1420 | 296 | | | | | 296 | 225 | |
| 15 | | | | | | | | | | | | | | | | | | | | | | | |
| 16 | U. S. of America | | NE¼ of SE¼ | | | | | | | | | | | | | | | | | | | | |
| 17 | U. S. of America | | NW¼ of SE¼ | | | | | | | | | | | | | | | | | | | | |
| 18 | Marion Hamlin | | SW¼ of SE¼ | | | | 40 | | | No | | 162 | | | 162 | | | 54 | | | 54 | | |
| 19 | U. S. of America | | SE¼ of SE¼ | | | | | | | | | | | | | | | | | | | | |
| 20 | | | | | | | | | | | | | | | | | | | | | | | |
| | | | | | | | 77 | | | | | 457 | 1130 1195 | | 1287 1642 | 225 296 | | 54 | | | 350 | 279 | |

| | SOLD FOR TAXES | VALUATIONS BY SCHOOL DISTRICTS AS EQUALIZED BY DEPARTMENT OF TAXATION: District No. ..... Rate ..... Mills | District No. ..... Rate ..... Mills | District No. 5 Rate 24 Mills | District No. ..... Rate ..... Mills | District No. ..... Rate ..... Mills | District No. ..... Rate ..... Mills | Tax including State Homestead ..... Mills | State Tax on Non-Homestead 4.40 Mills | SPECIAL TAXES | TOTAL TAXES | | PAID | WHEN PAID (Month Day Year) | Number of Receipt | March Settlement 1951 | June Settlement 1951 | Penalty | November Settlement 1951 | Penalty | Collections to First Monday in January 1952 | Penalty | Delinquent as First Monday in January 1952 | Total Delinquent Tax and Penalty | REMARKS |
|---|---|---|---|---|---|---|---|---|---|---|---|---|---|---|---|---|---|---|---|---|---|---|---|---|---|
| | | Dollars | Dollars | Dollars | Dollars | Dollars | Dollars | $ cts. | $ cts. | $ cts. | $ cts. | | | | | $ cts. | $ cts. | $ cts. | $ cts. | $ cts. | $ cts. | $ cts. | $ cts. | $ cts. | |
| 1 | | | | | | | | | | | | 1 | | | | | | | | | | | | | |
| 2 | | | | | | | | | | | | 2 | | | | | | | | | | | | | |
| 3 | | | | | | | | | | | | 3 | | | | | | | | | | | | | |
| 4 | | | | | | | | | | | | 4 | | | | | | | | | | | | | |
| 5 | | | | | | | | | | | | 5 | | | | | | | | | | | | | |
| 6 | | | | | | | | | | | | 6 | | | | | | | | | | | | | |
| 7 | | | | | | | | | | | | 7 | | | | | | | | | | | | | |
| 8 | | | | | | | | | | | | 8 | | | | | | | | | | | | | |
| 9 | | | | | | | | | | | | 9 | | | | | | | | | | | | | |
| 10 | | | | | | | | | | | | 10 | | | | | | | | | | | | | |
| 11 | | | | | | | | | | | | 11 | | | | | | | | | | | | | |
| 12 | | | | | | | | | | | | 12 | | | | | | | | | | | | | |
| 13 | | | | | | | | | | | | 13 | | | | | | | | | | | | | |
| 14 | | 1225 | | | | | | 3754 | | | 3754 | 14 | | OCT 30 1950 MAY 15 1951 | 10019 6583 | | 1877 | | 1877 | | | | | | |
| 15 | | | | | | | | | | | | 15 | | | | | | | | | | | | | |
| 16 | | | | | | | | | | | | 16 | | | | | | | | | | | | | |
| 17 | | | | | | | | | | | | 17 | | | | | | | | | | | | | |
| 18 | | 54 | | | | | | 900 | 24 | | 924 | 18 | PAID IN FULL | MAY 31 1951 | 10257 | | 924 | | | | | | | | |
| 19 | | | | | | | | | | | | 19 | | | | | | | | | | | | | |
| 20 | | 1225 cl 279 | | | | | | 4654 | 24 | | 4678 | 20 | | | | | 2801 | | 1877 | | | | | | |

# Assessment Roll and Tax List of Real Property in the Town of Remington





Form 5CD—Rule and Order, [illegible]

| | IN WHOSE NAME ASSESSED | TO WHOM TRANSFERRED | DESCRIPTION OF PROPERTY: SUBDIVISION | Sec. or Lot | Town or Block | Rng. | Number of Acres of Land: Acres | Units | Sch. | Indicates land exempt from Taxes or No | Indicates improvements exempt from Taxes or No | TRUE AND FULL VALUATIONS: LAND Exclusive of Structures and Improvements (Dollars) | BUILDINGS and Other Structures (Dollars) | MACHINERY Permanently Attached to Real Estate (Dollars) | TOTAL True and Full Value (Dollars) | ASSESSED VALUATIONS: RURAL: Homestead Up to $4,000 20% (Dollars) | RURAL: Over $4,000 and Non-Homestead 33⅓% (Dollars) | ALL OTHER: Homestead Up to $4,000 25% (Dollars) | ALL OTHER: Over $4,000 and Non-Homestead 40% (Dollars) | MACHINERY Permanently Attached to Real Estate 33⅓% (Dollars) | TOTAL ASSESSED VALUE (Dollars) | Total Assessed Value as Equalized by the Board of Review (Dollars) | FINAL EQUALIZED VALUE (Dollars) |
|---|---|---|---|---|---|---|---|---|---|---|---|---|---|---|---|---|---|---|---|---|---|---|---|
| 1 | State of Minnesota | | ~~[illegible]~~ Lot 2 | 14 | 141 | 31 | | | 5 | | | | | | | | | | | | | | |
| 2 | M. B. & L. B. Freeman & F. A. Jankowski | | ~~[illegible]~~ Lot 3 | | | | 37 | 03 | | 1/2 | | 309 | | | 309 | | 103 | | | | 103 | | |
| 3 | U. S. of America | | SW¼ of NE¼ | | | | | | | | | | | | | | | | | | | | |
| 4 | U. S. of America | | SE¼ of NE¼ | | | | | | | | | | | | | | | | | | | | |
| 5 | H. V. & Ruth Norton | | Lot 1 | | | | 18 | 14 | | | | 51 | | | 51 | | 17 | | | | 17 | | |
| 6 | U. S. of America | | NE¼ of NW¼ | | | | | | | | | | | | | | | | | | | | |
| 7 | U. S. of America | | NW¼ of NW¼ | | | | | | | | | | | | | | | | | | | | |
| 8 | U. S. of America | | SW¼ of NW¼ | | | | | | | | | | | | | | | | | | | | |
| 9 | U. S. of America | | SE¼ of NW¼ | | | | | | | | | | | | | | | | | | | | |
| 10 | | | | | | | | | | | | | | | | | | | | | | | |
| 11 | U. S. of America | | NE¼ of SW¼ | | | | | | | | | | | | | | | | | | | | |
| 12 | U. S. of America | | NW¼ of SW¼ | | | | | | | | | | | | | | | | | | | | |
| 13 | U. S. of America | | SW¼ of SW¼ | | | | | | | | | | | | | | | | | | | | |
| 14 | U. S. of America | | SE¼ of SW¼ | | | | | | | | | | | | | | | | | | | | |
| 15 | | | | | | | | | | | | | | | | | | | | | | | |
| 16 | U. S. of America | | NE¼ of SE¼ | | | | | | | | | | | | | | | | | | | | |
| 17 | U. S. of America | | NW¼ of SE¼ | | | | | | | | | | | | | | | | | | | | |
| 18 | U. S. of America | | SW¼ of SE¼ | | | | | | | | | | | | | | | | | | | | |
| 19 | U. S. of America | | SE¼ of SE¼ | | | | | | | | | | | | | | | | | | | | |
| 20 | | | | | | | | | | | | | | | | | | | | | | | |
| | | | | | | | 50 | 17 | | | | 360 | | | 360 | | 120 | | | | 120 | | |

| | SOLD FOR TAXES | VALUATIONS BY SCHOOL DISTRICTS AS EQUALIZED BY DEPARTMENT OF TAXATION: District No. ..... Rate ..... Mills | District No. ..... Rate ..... Mills | District No. 5 Rate 45 Mills | District No. ..... Rate ..... Mills | District No. ..... Rate ..... Mills | District No. ..... Rate ..... Mills | Tax including State Homestead ..... Mills | State Tax on Non-Homestead 4.40 Mills | SPECIAL TAXES | TOTAL TAXES | | PAID | WHEN PAID Month Day Year | Number of Receipt | March Settlement 1951 | June Settlement 1951 | Penalty | November Settlement 1951 | Penalty | Collections to First Monday in January 1952 | Penalty | Delinquent as First Monday in January 1952 | Total Delinquent Tax and Penalty | REMARKS |
|---|---|---|---|---|---|---|---|---|---|---|---|---|---|---|---|---|---|---|---|---|---|---|---|---|
| | | Dollars | Dollars | Dollars | Dollars | Dollars | Dollars | $ cts. | $ cts. | $ cts. | $ cts. | | | | | $ cts. | $ cts. | $ cts. | $ cts. | $ cts. | $ cts. | $ cts. | $ cts. | |
| 1 | | | | | | | | | | | | 1 | | | | | | | | | | | | |
| 2 | | | | 103 | | | | 1718 | 46 | | 1764 | 2 | PAID IN FULL MAY 1 8 1951 | | 6183 | | 1764 | | | | | | | |
| 3 | | | | | | | | | | | | 3 | | | | | | | | | | | | |
| 4 | | | | | | | | | | | | 4 | | | | | | | | | | | | |
| 5 | | | | 17 | | | | 274 | 01 | | 292 | 5 | 2nd Installment JUN 16 1951 / 1st Half Paid MAY 1 3 1951 | | 7165 / 6522 | | 146 | | 146 | | | | | |
| 6 | | | | | | | | | | | | 6 | | | | | | | | | | | | |
| 7 | | | | | | | | | | | | 7 | | | | | | | | | | | | |
| 8 | | | | | | | | | | | | 8 | | | | | | | | | | | | |
| 9 | | | | | | | | | | | | 9 | | | | | | | | | | | | |
| 10 | | | | | | | | | | | | 10 | | | | | | | | | | | | |
| 11 | | | | | | | | | | | | 11 | | | | | | | | | | | | |
| 12 | | | | | | | | | | | | 12 | | | | | | | | | | | | |
| 13 | | | | | | | | | | | | 13 | | | | | | | | | | | | |
| 14 | | | | | | | | | | | | 14 | | | | | | | | | | | | |
| 15 | | | | | | | | | | | | 15 | | | | | | | | | | | | |
| 16 | | | | | | | | | | | | 16 | | | | | | | | | | | | |
| 17 | | | | | | | | | | | | 17 | | | | | | | | | | | | |
| 18 | | | | | | | | | | | | 18 | | | | | | | | | | | | |
| 19 | | | | | | | | | | | | 19 | | | | | | | | | | | | |
| 20 | | | | | | | | | | | | 20 | | | | | | | | | | | | |
| | | | | 120 | | | | 2002 | 54 | | 2056 | | | | | | 1910 | | 146 | | | | | |

# Assessment Roll and Tax List of Real Property in the Town of Shingobee, Cass County, Minnesota, for Taxes for the Year 1950.



Form 5CD (Small-Assessment Area)

| | In Whose Name Assessed | To Whom Transferred | | Description of Property: Subdivision | Sec. or Lot | Town or Block | Rng. | Number of Acres of Land (Acres / 100ths) | No. School District | Indicates Homestead Tax or No | Indicates Agricultural Tax or No | True and Full Valuations: Land Exclusive of Structures and Improvements (Dollars) | Buildings and Other Structures (Dollars) | Machinery Permanently Attached to Real Estate (Dollars) | Total True and Full Value (Dollars) | Assessed Valuations: Rural: Homestead Up to $4,000 20% (Dollars) | Rural: Over $4,000 and Non-Homestead 33⅓% (Dollars) | All Other: Homestead Up to $4,000 25% (Dollars) | All Other: Over $4,000 and Non-Homestead 40% (Dollars) | Machinery Permanently Attached to Real Estate 33⅓% (Dollars) | Total Assessed Value | Total Assessed Value as Equalized by the Board of Review (Dollars) | Final Equalized Value (Dollars) |
|---|---|---|---|---|---|---|---|---|---|---|---|---|---|---|---|---|---|---|---|---|---|---|---|
| | U. S. of America | | 1 | NE¼ of NE¼ | 15 | 141 | 31 | | 5 | | | | | | | | | | | | | | |
| | U. S. of America | | 2 | NW¼ of NE¼ | | | | | | | | | | | | | | | | | | | |
| | U. S. of America | | 3 | SW¼ of NE¼ | | | | | | | | | | | | | | | | | | | |
| | Axel A. + Edna M. Mortensen | | 4 | SE¼ of NE¼ less 2 acs. | | | | 38 | | No | | 303 | | | 303 | | 101 | | | | 101 | | |
| | State of Minnesota | | 5 | 2 acs. of SE¼ of NE¼ | | | | | | | | | | | | | | | | | | | |
| | U. S. of America | | 6 | NE¼ of NW¼ | | | | | | | | | | | | | | | | | | | |
| | U. S. of America | | 7 | NW¼ of NW¼ | | | | | | | | | | | | | | | | | | | |
| | U. S. of America | | 8 | SW¼ of NW¼ | | | | | | | | | | | | | | | | | | | |
| | U. S. of America | | 9 | SE¼ of NW¼ | | | | | | | | | | | | | | | | | | | |
| | | | 10 | | | | | | | | | | | | | | | | | | | | |
| | U. S. of America | | 11 | NE¼ of SW¼ | | | | | | | | | | | | | | | | | | | |
| | U. S. of America | | 12 | NW¼ of SW¼ | | | | | | | | | | | | | | | | | | | |
| | U. S. of America | | 13 | SW¼ of SW¼ | | | | | | | | | | | | | | | | | | | |
| | U. S. of America | | 14 | SE¼ of SW¼ | | | | | | | | | | | | | | | | | | | |
| | | | 15 | | | | | | | | | | | | | | | | | | | | |
| | U. S. of America | | 16 | NE¼ of SE¼ | | | | | | | | | | | | | | | | | | | |
| | U. S. of America | | 17 | NW¼ of SE¼ | | | | | | | | | | | | | | | | | | | |
| | U. S. of America | | 18 | SW¼ of SE¼ | | | | | | | | | | | | | | | | | | | |
| | U. S. of America | | 19 | SE¼ of SE¼ | | | | | | | | | | | | | | | | | | | |
| | | | 20 | | | | | | | | | | | | | | | | | | | | |
| | | | | | | | | 38 | | | | 303 | | | 303 | | 101 | | | | 101 | | |

Cass County, Minnesota, for Taxes for the Year 1950.

| | Sold for Taxes | Valuations by School Districts as Equalized by Department of Taxation: District No. ..... Rate ..... Mills | District No. ..... Rate ..... Mills | District No. 5 Rate 44 Mills | District No. ..... Rate ..... Mills | District No. ..... Rate ..... Mills | District No. ..... Rate ..... Mills | Tax including State Homestead ..... Mills | State Tax on Non-Homestead 14.3 Mills | Special Taxes | Total Taxes | | Paid | When Paid (Month Day Year) | Number of Receipt | March Settlement 1951 | June Settlement 1951 | Penalty | November Settlement 1951 | Penalty | Collections in First Monday in January 1952 | Penalty | Delinquent on First Monday in January 1952 | Total Delinquent Tax and Penalty | Remarks |
|---|---|---|---|---|---|---|---|---|---|---|---|---|---|---|---|---|---|---|---|---|---|---|---|---|---|
| | | Dollars | Dollars | Dollars | Dollars | Dollars | Dollars | $ cts. | $ cts. | $ cts. | $ cts. | | | | | $ cts. | $ cts. | $ cts. | $ cts. | $ cts. | $ cts. | $ cts. | $ cts. | $ cts. | |
| 1 | | | | | | | | | | | | 1 | | | | | | | | | | | | | |
| 2 | | | | | | | | | | | | 2 | | | | | | | | | | | | | |
| 3 | | | | | | | | | | | | 3 | | | | | | | | | | | | | |
| 4 | | | | 101 | | | | 1684 | 44 | | 1728 | 4 | PAID IN FULL | MAY 31 1951 | 10181 | | 1728 | | | | | | | | |
| 5 | | | | | | | | | | | | 5 | | | | | | | | | | | | | |
| 6 | | | | | | | | | | | | 6 | | | | | | | | | | | | | |
| 7 | | | | | | | | | | | | 7 | | | | | | | | | | | | | |
| 8 | | | | | | | | | | | | 8 | | | | | | | | | | | | | |
| 9 | | | | | | | | | | | | 9 | | | | | | | | | | | | | |
| 10 | | | | | | | | | | | | 10 | | | | | | | | | | | | | |
| 11 | | | | | | | | | | | | 11 | | | | | | | | | | | | | |
| 12 | | | | | | | | | | | | 12 | | | | | | | | | | | | | |
| 13 | | | | | | | | | | | | 13 | | | | | | | | | | | | | |
| 14 | | | | | | | | | | | | 14 | | | | | | | | | | | | | |
| 15 | | | | | | | | | | | | 15 | | | | | | | | | | | | | |
| 16 | | | | | | | | | | | | 16 | | | | | | | | | | | | | |
| 17 | | | | | | | | | | | | 17 | | | | | | | | | | | | | |
| 18 | | | | | | | | | | | | 18 | | | | | | | | | | | | | |
| 19 | | | | | | | | | | | | 19 | | | | | | | | | | | | | |
| 20 | | | | | | | | | | | | 20 | | | | | | | | | | | | | |
| | | | | 101 | | | | 1684 | 44 | | 1728 | | | | | | 1728 | | | | | | | | |

| | In Whose Name Assessed | To Whom Transferred | Description of Property: Subdivision | Sec. or Lot | Town or Block | Rng. | Number of Acres of Land: Acres | Tenths | No. School District | Indicates Homestead Tax or No | Indicates Agricultural Tax or No | True and Full Valuations: Land Exclusive of Structures and Improvements | Buildings and Other Structures | Machinery Permanently Attached to Real Estate | Total True and Full Value | Assessed Valuations: Rural: Homestead Up to $4,000 20% | Rural: Over $4,000 and Non-Homestead 33⅓% | All Other: Homestead Up to $4,000 25% | All Other: Over $4,000 and Non-Homestead 40% | Machinery Permanently Attached to Real Estate 33⅓% | Total Assessed Value | Total Assessed Value as Equalized by the Board of Review | Final Equalized Value |
|---|---|---|---|---|---|---|---|---|---|---|---|---|---|---|---|---|---|---|---|---|---|---|---|
| | | | | | | | | | | | | Dollars | Dollars | Dollars | Dollars | Dollars | Dollars | Dollars | Dollars | Dollars | Dollars | Dollars | Dollars |
| 1 | State of Minnesota | | NE ¼ of NE ¼ | 16 | 141 | 31 | | | 5 | | | | | | | | | | | | | | |
| 2 | State of Minnesota | | NW ¼ of NE ¼ | | | | | | | | | | | | | | | | | | | | |
| 3 | State of Minnesota | | SW ¼ of NE ¼ | | | | | | | | | | | | | | | | | | | | |
| 4 | State of Minnesota | | SE ¼ of NE ¼ | | | | | | | | | | | | | | | | | | | | |
| 5 | | | | | | | | | | | | | | | | | | | | | | | |
| 6 | State of Minnesota | | NE ¼ of NW ¼ | | | | | | | | | | | | | | | | | | | | |
| 7 | State of Minnesota | | NW ¼ of NW ¼ | | | | | | | | | | | | | | | | | | | | |
| 8 | State of Minnesota | | SW ¼ of NW ¼ | | | | | | | | | | | | | | | | | | | | |
| 9 | State of Minnesota | | SE ¼ of NW ¼ | | | | | | | | | | | | | | | | | | | | |
| 10 | | | | | | | | | | | | | | | | | | | | | | | |
| 11 | John O. Sullivan | | NE ¼ of SW ¼ | | | | 40 | | 1/10 | | | 399 | | | 399 | 133 | | | | | 133 | | |
| 12 | | | NW ¼ of SW ¼ | | | | 40 | | " | | | 399 | | | 399 | 133 | | | | | 133 | | |
| 13 | State of Minnesota | | SW ¼ of SW ¼ | | | | | | | | | | | | | | | | | | | | |
| 14 | State of Minnesota | | SE ¼ of SW ¼ | | | | | | | | | | | | | | | | | | | | |
| 15 | | | | | | | | | | | | | | | | | | | | | | | |
| 16 | State of Minnesota | | NE ¼ of SE ¼ | | | | | | | | | | | | | | | | | | | | |
| 17 | John O. Sullivan | | NW ¼ of SE ¼ | | | | 40 | | " | | | 399 | | | 399 | 133 | | | | | 133 | | |
| 18 | State of Minnesota | | SW ¼ of SE ¼ | | | | | | | | | | | | | | | | | | | | |
| 19 | State of Minnesota | | SE ¼ of SE ¼ | | | | | | | | | | | | | | | | | | | | |
| 20 | | | | | | | | | | | | | | | | | | | | | | | |
| | | | | | | | 120 | | | | | 1197 | | | 1197 | 399 | | | | | 399 | | |

| | Sold for Taxes | Valuations by School Districts as Equalized by Department of Taxation: District No. ..... Rate ..... Mills | District No. 2 Rate 44 Mills | District No. ..... Rate ..... Mills | District No. ..... Rate ..... Mills | District No. ..... Rate ..... Mills | Tax including State Homestead | State Tax on Non-Homestead 4.48 Mills | Special Taxes | Total Taxes | Paid | When Paid: Month Day Year | Number of Receipt | March Settlement 1951 | June Settlement 1951 | Penalty | November Settlement 1951 | Penalty | Collections to First Monday in January 1952 | Penalty | Delinquent on First Monday in January 1952 | Penalty | Total Delinquent Tax and Penalty | Remarks |
|---|---|---|---|---|---|---|---|---|---|---|---|---|---|---|---|---|---|---|---|---|---|---|---|---|
| | | Dollars | Dollars | Dollars | Dollars | Dollars | Dollars | $ cts. | $ cts. | $ cts. | | | | $ cts. | $ cts. | $ cts. | $ cts. | $ cts. | $ cts. | $ cts. | $ cts. | $ cts. | $ cts. | |
| 1 | | | | | | | | | | | T | | | | | | | | | | | | | |
| 2 | | | | | | | | | | | 2 | | | | | | | | | | | | | |
| 3 | | | | | | | | | | | 3 | | | | | | | | | | | | | |
| 4 | | | | | | | | | | | 4 | | | | | | | | | | | | | |
| 5 | | | | | | | | | | | 5 | | | | | | | | | | | | | |
| 6 | | | | | | | | | | | 6 | | | | | | | | | | | | | |
| 7 | | | | | | | | | | | 7 | | | | | | | | | | | | | |
| 8 | | | | | | | | | | | 8 | | | | | | | | | | | | | |
| 9 | | | | | | | | | | | 9 | | | | | | | | | | | | | |
| 10 | | | | | | | | | | | 10 | | | | | | | | | | | | | |
| 11 | | 133 | | | | | 2218 | 58 | | 2276 | 11 PAID IN FULL | APR 24 1951 | 5016 | | 2276 | | | | | | | | | |
| 12 | | 133 | | | | | 2218 | 58 | | 2276 | 12 PAID IN FULL | APR 24 1951 | 5006 | | 2276 | | | | | | | | | |
| 13 | | | | | | | | | | | 13 | | | | | | | | | | | | | |
| 14 | | | | | | | | | | | 14 | | | | | | | | | | | | | |
| 15 | | | | | | | | | | | 15 | | | | | | | | | | | | | |
| 16 | | | | | | | | | | | 16 | | | | | | | | | | | | | |
| 17 | | 133 | | | | | 2218 | 58 | | 2276 | 17 PAID IN FULL | APR 24 1951 | 5016 | | 2276 | | | | | | | | | |
| 18 | | | | | | | | | | | 18 | | | | | | | | | | | | | |
| 19 | | | | | | | | | | | 19 | | | | | | | | | | | | | |
| 20 | | | | | | | | | | | 20 | | | | | | | | | | | | | |
| | | 399 | | | | | 6654 | 174 | | 6828 | | | | | 6828 | | | | | | | | | |

# Assessment Roll and Tax List of Real Property in the Town of Shingobee

Form 3CD

| | In Whose Name Assessed | To Whom Transferred | Description of Property: Subdivision | Sec. or Lot | Town or Block | Rng. | Number of Acres of Land: Acres | Mills | No. School District | Indicate Homestead Tax or No | Indicate Equalized Tax or No | True and Full Valuations: Land Exclusive of Structures and Improvements (Dollars) | Buildings and Other Structures (Dollars) | Machinery Permanently Attached to Real Estate (Dollars) | Total True and Full Value (Dollars) | Assessed Valuations: Rural: Homestead Up to $4,000 20% (Dollars) | Rural: Over $4,000 and Non-Homestead 33⅓% (Dollars) | All Other: Homestead Up to $4,000 25% (Dollars) | All Other: Over $4,000 and Non-Homestead 40% (Dollars) | Machinery Permanently Attached to Real Estate 33⅓% (Dollars) | Total Assessed Value (Dollars) | Total Assessed Value as Equalized by the Board of Review (Dollars) | Final Equalized Value (Dollars) |
|---|---|---|---|---|---|---|---|---|---|---|---|---|---|---|---|---|---|---|---|---|---|---|---|
| 1 | U. S. of America | | ~~NW¼ of NE¼~~ Lot 1 | 17 | 141 | 31 | | | 5 | | | | | | | | | | | | | | |
| 2 | U. S. of America | | ~~NW¼ of NE¼~~ Lot 2 | | | | | | | | | | | | | | | | | | | | |
| 3 | U. S. of America | | SW¼ of NE¼ | | | | | | | | | | | | | | | | | | | | |
| 4 | U. S. of America | | SE¼ of NE¼ | | | | | | | | | | | | | | | | | | | | |
| 5 | | | | | | | | | | | | | | | | | | | | | | | |
| 6 | U. S. of America | | NE¼ of NW¼ | | | | | | | | | | | | | | | | | | | | |
| 7 | U. S. of America | | NW¼ of NW¼ | | | | | | | | | | | | | | | | | | | | |
| 8 | U. S. of America | | SW¼ of NW¼ | | | | | | | | | | | | | | | | | | | | |
| 9 | U. S. of America | | SE¼ of NW¼ | | | | | | | | | | | | | | | | | | | | |
| 10 | | | | | | | | | | | | | | | | | | | | | | | |
| 11 | U. S. of America | | NE¼ of SW¼ | | | | | | | | | | | | | | | | | | | | |
| 12 | U. S. of America | | NW¼ of SW¼ | | | | | | | | | | | | | | | | | | | | |
| 13 | U. S. of America | | SW¼ of SW¼ | | | | | | | | | | | | | | | | | | | | |
| 14 | U. S. of America | | SE¼ of SW¼ | | | | | | | | | | | | | | | | | | | | |
| 15 | | | | | | | | | | | | | | | | | | | | | | | |
| 16 | U. S. of America | | NE¼ of SE¼ | | | | | | | | | | | | | | | | | | | | |
| 17 | U. S. of America | | NW¼ of SE¼ | | | | | | | | | | | | | | | | | | | | |
| 18 | State of Minnesota | | SW¼ of SE¼ | | | | | | | | | | | | | | | | | | | | |
| 19 | U. S. of America | | SE¼ of SE¼ | | | | | | | | | | | | | | | | | | | | |
| 20 | | | | | | | | | | | | | | | | | | | | | | | |





| | Sold for Taxes | Valuations by School Districts as Equalized by Department of Taxation: District No. ..... Rate ..... Mills (Dollars) | District No. ..... Rate ..... Mills (Dollars) | District No. ..... Rate ..... Mills (Dollars) | District No. ..... Rate ..... Mills (Dollars) | District No. ..... Rate ..... Mills (Dollars) | District No. ..... Rate ..... Mills (Dollars) | Tax including State Homestead ..... Mills ($ cts.) | State Tax on Non-Homestead ..... Mills ($ cts.) | Special Taxes ($ cts.) | Total Taxes ($ cts.) | | Paid | When Paid: Month Day Year | Number of Receipt | March Settlement 1951 ($ cts.) | June Settlement 1951 ($ cts.) | Penalty ($ cts.) | November Settlement 1951 ($ cts.) | Penalty ($ cts.) | Collections to First Monday in January 1952 ($ cts.) | Penalty ($ cts.) | Delinquent on First Monday in January 1952 ($ cts.) | Total Delinquent Tax and Penalty ($ cts.) | Remarks |
|---|---|---|---|---|---|---|---|---|---|---|---|---|---|---|---|---|---|---|---|---|---|---|---|---|---|
| 1 | | | | | | | | | | | | 1 | | | | | | | | | | | | | |
| 2 | | | | | | | | | | | | 2 | | | | | | | | | | | | | |
| 3 | | | | | | | | | | | | 3 | | | | | | | | | | | | | |
| 4 | | | | | | | | | | | | 4 | | | | | | | | | | | | | |
| 5 | | | | | | | | | | | | 5 | | | | | | | | | | | | | |
| 6 | | | | | | | | | | | | 6 | | | | | | | | | | | | | |
| 7 | | | | | | | | | | | | 7 | | | | | | | | | | | | | |
| 8 | | | | | | | | | | | | 8 | | | | | | | | | | | | | |
| 9 | | | | | | | | | | | | 9 | | | | | | | | | | | | | |
| 10 | | | | | | | | | | | | 10 | | | | | | | | | | | | | |
| 11 | | | | | | | | | | | | 11 | | | | | | | | | | | | | |
| 12 | | | | | | | | | | | | 12 | | | | | | | | | | | | | |
| 13 | | | | | | | | | | | | 13 | | | | | | | | | | | | | |
| 14 | | | | | | | | | | | | 14 | | | | | | | | | | | | | |
| 15 | | | | | | | | | | | | 15 | | | | | | | | | | | | | |
| 16 | | | | | | | | | | | | 16 | | | | | | | | | | | | | |
| 17 | | | | | | | | | | | | 17 | | | | | | | | | | | | | |
| 18 | | | | | | | | | | | | 18 | | | | | | | | | | | | | |
| 19 | | | | | | | | | | | | 19 | | | | | | | | | | | | | |
| 20 | | | | | | | | | | | | 20 | | | | | | | | | | | | | |

# Assessment Roll and Tax List of Real Property in the Town of Shingobee



| | In Whose Name Assessed | To Whom Transferred | Description of Property: Subdivision | Sec. or Lot | Town or Block | Rng. | Number of Acres of Land (Acres / 100ths) | Indicate Homestead Tax at 4% | Indicate Agricultural Tax at 3% | Sch. School District | True and Full Valuations: Land Exclusive of Structures and Improvements (Dollars) | Buildings and Other Structures (Dollars) | Machinery Permanently Attached to Real Estate (Dollars) | Total True and Full Value (Dollars) | Assessed Valuations: Rural: Homestead Up to $4,000 20% (Dollars) | Rural: Over $4,000 incl. Non-Homestead 33⅓% (Dollars) | All Other: Homestead Up to $4,000 25% (Dollars) | All Other: Over $4,000 incl. Non-Homestead 40% (Dollars) | All Other: Machinery Permanently Attached to Real Estate 33⅓% (Dollars) | Total Assessed Value (Dollars) | Total Assessed Value Equalized by the Board of Review (Dollars) | Final Equalized Value (Dollars) |
|---|---|---|---|---|---|---|---|---|---|---|---|---|---|---|---|---|---|---|---|---|---|---|
| 1 | U. S. of America | | NE¼ of NE¼ | 18 | 141 | 31 | | | | 5 | | | | | | | | | | | | |
| 2 | U. S. of America | | NW¼ of NE¼ | | | | | | | | | | | | | | | | | | | |
| 3 | U. S. of America | | SW¼ of NE¼ | | | | | | | | | | | | | | | | | | | |
| 4 | U. S. of America | | SE¼ of NE¼ | | | | | | | | | | | | | | | | | | | |
| 5 | | | | | | | | | | | | | | | | | | | | | | |
| 6 | U. S. of America | | NE¼ of NW¼ | | | | | | | | | | | | | | | | | | | |
| 7 | J. R. Weil | | Lot 1 See Pg. ~~NW¼ of NW¼~~ | | | | 97 52 | No | | | 48 | | | 48 | | 160 | | 160 | | | | |
| 8 | Andrew G. + Florence Peterson | | ~~SW¼ of NW¼~~ Lot 3 | | | | 56 16 | Yes | | | 46 | 1185 / 678 | | 73 / 1635 | 186 / 227 | | | | | 227 | 186 | |
| 9 | U. S. of America | | SE¼ of NW¼ | | | | | | | | | | | | | | | | | | | |
| 10 | U. S. of America | | Lot 3 S. of Hy. #34 | | | | | | | | | | | | | | | | | | | |
| 11 | U. S. of America | | NE¼ of SW¼ | | | | | | | | | | | | | | | | | | | |
| 12 | State of Minnesota | | Lot 3 N. of Hy. #34 ~~NW¼ of SW¼~~ | | | | | | | | | | | | | | | | | | | |
| 13 | U. S. of America | | ~~SW¼ of SW¼~~ Lot 4 | | | | | | | | | | | | | | | | | | | |
| 14 | U. S. of America | | SE¼ of SW¼ | | | | | | | | | | | | | | | | | | | |
| 15 | | | | | | | | | | | | | | | | | | | | | | |
| 16 | U. S. of America | | NE¼ of SE¼ | | | | | | | | | | | | | | | | | | | |
| 17 | U. S. of America | | NW¼ of SE¼ | | | | | | | | | | | | | | | | | | | |
| 18 | U. S. of America | | SW¼ of SE¼ | | | | | | | | | | | | | | | | | | | |
| 19 | U. S. of America | | SE¼ of SE¼ | | | | | | | | | | | | | | | | | | | |
| 20 | | | | | | | | | | | | | | | | | | | | | | |
| | | | | | | | 103 60 | | | | 925 | 690 | #85 | #1710 / 1615 | 186 / 227 | 160 | | 160 | | 313 | 346 | |

| | Sold for Taxes | Valuations by School Districts as Equalized by Department of Taxation: District No. ..... Rate ..... Mills (Dollars) | District No. ..... Rate ..... Mills (Dollars) | District No. 47 Rate 44 Mills (Dollars) | District No. ..... Rate ..... Mills (Dollars) | District No. ..... Rate ..... Mills (Dollars) | District No. ..... Rate ..... Mills (Dollars) | Tax Including State Homestead ..... Mills ($ cts.) | State Tax on Non-Homestead 4.40 Mills ($ cts.) | Special Taxes ($ cts.) | Total Taxes ($ cts.) | | Paid (Month Day Year) | When Paid | Number of Receipt | March Settlement 1951 ($ cts.) | June Settlement 1951 ($ cts.) | Penalty ($ cts.) | November Settlement 1951 ($ cts.) | Penalty ($ cts.) | Collections to First Monday in January 1952 ($ cts.) | Penalty ($ cts.) | Delinquent as First Monday in January 1952 ($ cts.) | Total Delinquent Tax and Penalty ($ cts.) | Remarks |
|---|---|---|---|---|---|---|---|---|---|---|---|---|---|---|---|---|---|---|---|---|---|---|---|---|---|
| 1 | | | | | | | | | | | | 1 | | | | | | | | | | | | | |
| 2 | | | | | | | | | | | | 2 | | | | | | | | | | | | | |
| 3 | | | | | | | | | | | | 3 | | | | | | | | | | | | | |
| 4 | | | | | | | | | | | | 4 | | | | | | | | | | | | | |
| 5 | | | | | | | | | | | | 5 | | | | | | | | | | | | | |
| 6 | | | | | | | | | | | | 6 | | | | | | | | | | | | | |
| 7 | | | 160 | | | | | 2670 | 70 | | 2740 | 7 | PAID IN FULL | MAY 31 1951 | 5271 | | 2740 | | | | | | | | |
| 8 | | | #186 | | | | | 3102 | | | 3102 | 8 | PAID IN FULL | MAY 18 1951 | 7295 | | 3102 | | | | | | | | |
| 9 | | | | | | | | | | | | 9 | | | | | | | | | | | | | |
| 10 | | | | | | | | | | | | 10 | | | | | | | | | | | | | |
| 11 | | | | | | | | | | | | 11 | | | | | | | | | | | | | |
| 12 | | | | | | | | | | | | 12 | | | | | | | | | | | | | |
| 13 | | | | | | | | | | | | 13 | | | | | | | | | | | | | |
| 14 | | | | | | | | | | | | 14 | | | | | | | | | | | | | |
| 15 | | | | | | | | | | | | 15 | | | | | | | | | | | | | |
| 16 | | | | | | | | | | | | 16 | | | | | | | | | | | | | |
| 17 | | | | | | | | | | | | 17 | | | | | | | | | | | | | |
| 18 | | | | | | | | | | | | 18 | | | | | | | | | | | | | |
| 19 | | | | | | | | | | | | 19 | | | | | | | | | | | | | |
| 20 | | | #186 / 160 / 346 | | | | | 5772 | 70 | | 5842 | 20 | | | | | 5842 | | | | | | | | |

# Assessment Roll and Tax List of Real Property in the Town of Bingolaue



| | In Whose Name Assessed | To Whom Transferred | Subdivision | Sec. or Lot | Town or Block | Rng. | Number of Acres of Land (Acres / 100ths) | No. School District | Indicate Homestead Tax as Ho | Indicate Agricultural Tax as Ag | Land (Exclusive of Structures and Improvements) | Buildings and Other Structures | Machinery Permanently Attached to Real Estate | Total True and Value | Rural: Homestead Up to $4,000 20% | Rural: Over $4,000 and Non-Homestead 33⅓% | All Other: Homestead Up to $4,000 25% | All Other: Over $4,000 and Non-Homestead 40% | Machinery Permanently Attached to Real Estate 33⅓% | Total Assessed Value | Total Assessed Value as Equalized by the Board of Review | Final Equalized Value |
|---|---|---|---|---|---|---|---|---|---|---|---|---|---|---|---|---|---|---|---|---|---|---|
| | | | | | | | Acres | | | | Dollars | Dollars | Dollars | Dollars | Dollars | Dollars | Dollars | Dollars | Dollars | Dollars | Dollars | Dollars |
| 1 | U. S. of America | | NE¼ of NE¼ | 19 | 141 | 31 | | 5 | | | | | | | | | | | | | | |
| 2 | U. S. of America | | NW¼ of NE¼ | | | | | | | | | | | | | | | | | | | |
| 3 | U. S. of America | | SW¼ of NE¼ | | | | | | | | | | | | | | | | | | | |
| 4 | State of Minnesota | | SE¼ of NE¼ | | | | | | | | | | | | | | | | | | | |
| 5 | | | | | | | | | | | | | | | | | | | | | | |
| 6 | U. S. of America | | NE¼ of NW¼ | | | | | | | | | | | | | | | | | | | |
| 7 | State of Minnesota | | ~~NW¼ of NW¼~~ Lot 1 | | | | | | | | | | | | | | | | | | | |
| 8 | U. S. of America | | ~~SW¼ of NW¼~~ Lot 2 | | | | | | | | | | | | | | | | | | | |
| 9 | U. S. of America | | SE¼ of NW¼ | | | | | | | | | | | | | | | | | | | |
| 10 | | | | | | | | | | | | | | | | | | | | | | |
| 11 | U. S. of America | | NE¼ of SW¼ | | | | | | | | | | | | | | | | | | | |
| 12 | Robt W. & Leslie Robinson ~~Henry & Orville Sater~~ | | ~~NW¼ of SW¼~~ Lot 3 | | | | 52.48 | | Ho | | 315 | | | 315 | | 105 | | | | 105 | | |
| 13 | " " " " | | ~~SW¼ of SW¼~~ Lot 4 | | | | 52 | | Ho | | 520 | 1111 01 Cabin 75 | | 2796 | 286 | 367 | | | 25 | 756 | 568 | |
| 14 | Frederick A. & Harold W. Jorgenson | | SE¼ of SW¼ & L4 W. of Lake | | | | 14 | | Ho | | 279 | | | 279 | | 93 | | | | 93 | | |
| 15 | Jacob A. & Minnie Whitlock | | SE¼ of SW¼ N of E. of Lake | | | | 26 | | Ho | | 375 | 1500 | | 1875 | 375 | | | | | 375 | | |
| 16 | State of Minnesota | | NE¼ of SE¼ | | | | | | | | | | | | | | | | | | | |
| 17 | U. S. of America | | NW¼ of SE¼ | | | | | | | | | | | | | | | | | | | |
| 18 | State of Minnesota | | SW¼ of SE¼ | | | | | | | | | | | | | | | | | | | |
| 19 | State of Minnesota | | SE¼ of SE¼ | | | | | | | | | | | | | | | | | | | |
| 20 | | | | | | | | | | | | | | | | | | | | | | |
| | | | | | | | 144.48 | | | | 1489 | 3901 | 75 | 5465 | 739 | 565 | | | 25 | 1329 | 1051 | |

| | Sold for Taxes | District No. ..... Rate ..... Mills | District No. ..... Rate ..... Mills | District No. 5 Rate 3 Mills | District No. 5 Rate 3 Mills | District No. ..... Rate ..... Mills | District No. ..... Rate ..... Mills | Tax including State Homestead ..... Mills | State Tax on Non-Homestead 4.48 Mills | Special Taxes | Total Taxes | Paid | When Paid (Month Day Year) | Number of Receipt | March Settlement 1951 | June Settlement 1951 | Penalty | November Settlement 1951 | Penalty | Collection in Five Months in January 1952 | Penalty | Delinquent on First Monday in January 1952 | Penalty | Total Delinquent Tax and Penalty | Remarks |
|---|---|---|---|---|---|---|---|---|---|---|---|---|---|---|---|---|---|---|---|---|---|---|---|---|---|
| | | Dollars | Dollars | Dollars | Dollars | Dollars | Dollars | $ cts. | $ cts. | $ cts. | $ cts. | | Month Day Year | | $ cts. | $ cts. | $ cts. | $ cts. | $ cts. | $ cts. | $ cts. | $ cts. | $ cts. | $ cts. | |
| 1 | | | | | | | | | | | | | | | | | | | | | | | | | |
| 2 | | | | | | | | | | | | | | | | | | | | | | | | | |
| 3 | | | | | | | | | | | | | | | | | | | | | | | | | |
| 4 | | | | | | | | | | | | | | | | | | | | | | | | | |
| 5 | | | | | | | | | | | | | | | | | | | | | | | | | |
| 6 | | | | | | | | | | | | | | | | | | | | | | | | | |
| 7 | | | | | | | | | | | | | | | | | | | | | | | | | |
| 8 | | | | | | | | | | | | | | | | | | | | | | | | | |
| 9 | | | | | | | | | | | | | | | | | | | | | | | | | |
| 10 | | | | | | | | | | | | | | | | | | | | | | | | | |
| 11 | | | | | | | | | | | | | | | | | | | | | | | | | |
| 12 | | 105 | 426 282 | | | | | 1752 | 46 | | 1798 | 2nd Half Paid ~~Ist Half Paid~~ | SEP 5 1951 / MAY 29 1951 | 2316 / 7673 | | 899 | | 899 | | | | | | | |
| 13 | | 45 | | | | | | 1038 | 124 | | 1045 | 2nd Half Paid ~~1st Half Paid~~ | SEP 5 1951 / May 29 1951 | 1238 / 7621 | | 522 | | 522 | | | | | | | |
| 14 | | 43 | Abate #4931 | | | | | 1552 | 20 | | 1572 | ~~1st Half Paid~~ | MAY 2 1951 | 7365 | | 786 | | | | | | | | | 26 of over payment 8.22 Abated |
| 15 | | 285 | | | | | | 4754 | | | 4754 | PAID IN FULL | MAY 18 1951 | 7629 | | 4754 | | | | | | | | | |
| 16 | | | | | | | | | | | | | | | | | | | | | | | | | |
| 17 | | | | | | | | | | | | | | | | | | | | | | | | | |
| 18 | | | | | | | | | | | | | | | | | | | | | | | | | |
| 19 | | | | | | | | 10328 | | | | | | | | | | | | | | | | | |
| 20 | | | | | | | | 8058 | | | | | | | | | | | | | | | | | |
| | | | 285 286 145 3 430 289 | | | | | 18386 | 210 | | 18596 | | | | | 1167 | | 1167 | | | | | | | |

# Assessment Roll and Tax List of Real Property in the Town of Kingsbee — Cass County, Minnesota, for Taxes for the Year 1950.



Form 5CD

| | In whose name assessed | To whom transferred | Description of property: Subdivision | Sec. or Lot | Town or Block | Rng. | Number of Acres of Land: Acres | 10ths | No. School District | Indicate assessed by Yes or No | Indicate taxes by Yes or No | True and Full Valuations: Land Exclusive of Structures and Improvements (Dollars) | Buildings and Other Structures (Dollars) | Machinery Permanently Attached to Real Estate (Dollars) | Total True and Full Value (Dollars) | Assessed Valuations: Rural: Homestead Up to $4,000 20% (Dollars) | Rural: Over $4,000 and Non-Homestead 33⅓% (Dollars) | All Other: Homestead Up to $4,000 25% (Dollars) | All Other: Over $4,000 and Non-Homestead 40% (Dollars) | Machinery Permanently Attached to Real Estate 33⅓% (Dollars) | Total Assessed Value | Total Assessed Value as Equalized by the Board of Review (Dollars) | Final Equalized Value (Dollars) |
|---|---|---|---|---|---|---|---|---|---|---|---|---|---|---|---|---|---|---|---|---|---|---|---|
| 1 | State of Minnesota | | NE¼ of NE¼ | 20 | 141 | 31 | | | 5 | | | | | | | | | | | | | | |
| 2 | U. S. of America | | NW¼ of NE¼ | | | | | | | | | | | | | | | | | | | | |
| 3 | U. S. of America | | SW¼ of NE¼ | | | | | | | | | | | | | | | | | | | | |
| 4 | State of Minnesota | | SE¼ of NE¼ | | | | | | | | | | | | | | | | | | | | |
| 5 | | | | | | | | | | | | | | | | | | | | | | | |
| 6 | U. S. of America | | NE¼ of NW¼ | | | | | | | | | | | | | | | | | | | | |
| 7 | U. S. of America | | NW¼ of NW¼ | | | | | | | | | | | | | | | | | | | | |
| 8 | U. S. of America | | SW¼ of NW¼ | | | | | | | | | | | | | | | | | | | | |
| 9 | U. S. of America | | SE¼ of NW¼ | | | | | | | | | | | | | | | | | | | | |
| 10 | | | | | | | | | | | | | | | | | | | | | | | |
| 11 | U. S. of America | | NE¼ of SW¼ | | | | | | | | | | | | | | | | | | | | |
| 12 | U. S. of America | | NW¼ of SW¼ | | | | | | | | | | | | | | | | | | | | |
| 13 | State of Minnesota | | SW¼ of SW¼ | | | | | | | | | | | | | | | | | | | | |
| 14 | U. S. of America | | SE¼ of SW¼ | | | | | | | | | | | | | | | | | | | | |
| 15 | | | | | | | | | | | | | | | | | | | | | | | |
| 16 | State of Minnesota | | NE¼ of SE¼ | | | | | | | | | | | | | | | | | | | | |
| 17 | U. S. of America | | NW¼ of SE¼ | | | | | | | | | | | | | | | | | | | | |
| 18 | U. S. of America | | SW¼ of SE¼ | | | | | | | | | | | | | | | | | | | | |
| 19 | Dora E. Scheers | | SE¼ of SE¼ | | | | 40 | | | Yes | | 240 | | | 240 | | 80 | | | | 80 | | |
| 20 | | | | | | | | | | | | | | | | | | | | | | | |
| | | | | | | | 40 | | | | | 240 | | | 240 | | 80 | | | | 80 | | |

| | Sold for Taxes | Valuations by School Districts as Equalized by Department of Taxation: District No. ..... Rate ..... Mills | District No. ..... Rate ..... Mills | District No. 3 Rate 47 Mills | District No. ..... Rate ..... Mills | District No. ..... Rate ..... Mills | District No. ..... Rate ..... Mills | Tax Including State Homestead ..... Mills | State Tax on Non-Homestead 40 ..... Mills | Special Taxes | Total Taxes | Paid | When Paid: Month | Day | Year | Number of Receipt | March Settlement 1951 | June Settlement 1951 | Penalty | November Settlement 1951 | Penalty | Collection to First Monday in January 1952 | Penalty | Delinquent as First Monday in January 1952 | Total Delinquent Tax and Penalty | Remarks |
|---|---|---|---|---|---|---|---|---|---|---|---|---|---|---|---|---|---|---|---|---|---|---|---|---|---|---|
| | | Dollars | Dollars | Dollars | Dollars | Dollars | Dollars | $ cts. | $ cts. | $ cts. | $ cts. | | | | | | $ cts. | $ cts. | $ cts. | $ cts. | $ cts. | $ cts. | $ cts. | $ cts. | $ cts. | |
| 1 | | | | | | | | | | | | | | | | | | | | | | | | | | |
| 2 | | | | | | | | | | | | | | | | | | | | | | | | | | |
| 3 | | | | | | | | | | | | | | | | | | | | | | | | | | |
| 4 | | | | | | | | | | | | | | | | | | | | | | | | | | |
| 5 | | | | | | | | | | | | | | | | | | | | | | | | | | |
| 6 | | | | | | | | | | | | | | | | | | | | | | | | | | |
| 7 | | | | | | | | | | | | | | | | | | | | | | | | | | |
| 8 | | | | | | | | | | | | | | | | | | | | | | | | | | |
| 9 | | | | | | | | | | | | | | | | | | | | | | | | | | |
| 10 | | | | | | | | | | | | | | | | | | | | | | | | | | |
| 11 | | | | | | | | | | | | | | | | | | | | | | | | | | |
| 12 | | | | | | | | | | | | | | | | | | | | | | | | | | |
| 13 | | | | | | | | | | | | | | | | | | | | | | | | | | |
| 14 | | | | | | | | | | | | | | | | | | | | | | | | | | |
| 15 | | | | | | | | | | | | | | | | | | | | | | | | | | |
| 16 | | | | | | | | | | | | | | | | | | | | | | | | | | |
| 17 | | | | | | | | | | | | | | | | | | | | | | | | | | |
| 18 | | | | | | | | | | | | | | | | | | | | | | | | | | |
| 19 | | | 80 | | | | | 1334 | 36 | | 1370 | PAID IN FULL | FEB | 8 | 1951 | 1801 | 1370 | | | | | | | | |
| 20 | | | | | | | | | | | | | | | | | | | | | | | | | | |
| | | | 80 | | | | | 1334 | 36 | | 1370 | | | | | | 1370 | | | | | | | | | |

# Assessment Roll and Tax List of Real Property in the Town of Shingobee

Cass County, Minnesota, for Taxes for the Year 1950.



Form 5CD

| | In Whose Name Assessed | To Whom Transferred | Description of Property: Subdivision | Sec. or Lot | Town or Block | Rng. | Number of Acres of Land (Acres / 100ths) | No. School District | Individual Assessed Tax Yes | Individual Assessed Tax No | True and Full Valuations: Land Exclusive of Structures and Improvements (Dollars) | Buildings and Other Structures (Dollars) | Machinery Permanently Attached to Real Estate (Dollars) | Total Tree and Full Value (Dollars) | Assessed Valuations: Rural: Homestead Up to $4,000 20% (Dollars) | Rural: Over $4,000 and Non-Homestead 33⅓% (Dollars) | All Other: Homestead Up to $4,000 25% (Dollars) | All Other: Over $4,000 and Non-Homestead 40% (Dollars) | All Other: Machinery Permanently Attached to Real Estate 33⅓% (Dollars) | Total Assessed Value (Dollars) | Total Assessed Value as Equalized by the Board of Review (Dollars) | Final Equalized Value (Dollars) |
|---|---|---|---|---|---|---|---|---|---|---|---|---|---|---|---|---|---|---|---|---|---|---|
| 1 | Nels D. Olson | | NE¼ of NE¼ | 21 | 141 | 31 | 40 | 5 | Yes | | 240 | | | 240 | | 80 | | | | 80 | | |
| 2 | " " | | NW¼ of NE¼ | | | | 40 | | | | 320 | 106 151 | | 471 | | 157 | | | | 157 | 142 | |
| 3 | " " | | SW¼ of NE¼ | | | | 40 | | | | 240 | | | 240 | | 80 | | | | 80 | | |
| 4 | " " | | SE¼ of NE¼ | | | | 40 | | | | 240 | | | 240 | | 80 | | | | 80 | | |
| 5 | | | | | | | | | | | | | | | | | | | | | | |
| 6 | " " | | NE¼ of NW¼ | | | | 40 | | | | 240 | | | 240 | | 80 | | | | 80 | | |
| 7 | " " | | NW¼ of NW¼ | | | | 40 | | | | 240 | | | 240 | | 80 | | | | 80 | | |
| 8 | " " | | SW¼ of NW¼ | | | | 40 | | | | 240 | | | 240 | | 80 | | | | 80 | | |
| 9 | " " | | SE¼ of NW¼ | | | | 40 | | | | 240 | | | 240 | | 80 | | | | 80 | | |
| 10 | | | | | | | | | | | | | | | | | | | | | | |
| 11 | U. S. of America | | NE¼ of SW¼ | | | | | | | | | | | | | | | | | | | |
| 12 | U. S. of America | | NW¼ of SW¼ | | | | | | | | | | | | | | | | | | | |
| 13 | U. S. of America | | SW¼ of SW¼ | | | | | | | | | | | | | | | | | | | |
| 14 | U. S. of America | | SE¼ of SW¼ | | | | | | | | | | | | | | | | | | | |
| 15 | | | | | | | | | | | | | | | | | | | | | | |
| 16 | Allie Bennett | | NE¼ of SE¼ | | | | 40 | | Yes | | 360 | | | 360 | 72 | | | | | 72 | | |
| 17 | E. J. Matthieson State of Minnesota | | NW¼ of SE¼ | | | | 40 | | Yes | | 342 | | | 342 | | 114 | | | | 114 | | |
| 18 | State of Minnesota | | SW¼ of SE¼ | | | | 40 | | No | | 240 | | | 240 | | 80 | | | | 80 | | |
| 19 | Allie Bennett | | SE¼ of SE¼ | | | | 40 | | Yes | | 840 | 175 250 | | 865 1090 | 173 | 128 | | | | 128 | 113 | |
| 20 | | | | | | | | | | | | | | | | | | | | | | |
| | | | | | | | 480 | | | | 3332 | 281 401 | | 3633 4733 | 185 246 | 896 911 | | | | 1111 | 1081 | |

Valuations by School Districts as Equalized by Department of Taxation

| | Sold for Taxes | District No. ..... Rate ..... Mills (Dollars) | District No. ..... Rate ..... Mills (Dollars) | District No. 5 Rate 4.0 Mills (Dollars) | District No. ..... Rate ..... Mills (Dollars) | District No. ..... Rate ..... Mills (Dollars) | District No. ..... Rate ..... Mills (Dollars) | Tax including State Homestead ..... Mills ($ cts.) | State Tax on Non-Homestead 4.0 Mills ($ cts.) | Special Taxes ($ cts.) | Total Taxes ($ cts.) |
|---|---|---|---|---|---|---|---|---|---|---|---|
| 1 | | | 80 | | | | | 1334 | 36 | | 1370 |
| 2 | | | 142 | | | | | 2368 | 62 | | 2430 |
| 3 | | | 80 | | | | | 1334 | 36 | | 1370 |
| 4 | | | 80 | | | | | 1334 | 36 | | 1370 |
| 5 | | | | | | | | | | | |
| 6 | | | 80 | | | | | 1334 | 36 | | 1370 |
| 7 | | | 80 | | | | | 1334 | 36 | | 1370 |
| 8 | | | 80 | | | | | 1334 | 36 | | 1370 |
| 9 | | | 80 | | | | | 1334 | 36 | | 1370 |
| 10 | | | | | | | | | | | |
| 11 | | | | | | | | | | | |
| 12 | | | | | | | | | | | |
| 13 | | | | | | | | | | | |
| 14 | | | | | | | | | | | |
| 15 | | | | | | | | | | | |
| 16 | | | 172 | | | | | 1202 | 1 | | 1203 |
| 17 | Sold for Taxes | | 114 | | | | | 1902 | 50 | | 1952 |
| 18 | Sold for Taxes | | 80 | | | | | 1334 | 36 | | 1370 |
| 19 | | | 113 | | | | | 1886 | | | 1886 |
| 20 | | | | | | | | | | | |
| | | | 1135 / 546 / 1081 | | | | | 18030 | 400 | | 18430 |

| | Paid | When Paid (Month Day Year) | Number of Receipt | March Settlement 1951 | June Settlement 1951 | Penalty | November Settlement 1951 | Penalty | Collection Back to First Monday in January 1952 | Penalty | Delinquent as First Monday in January 1952 | Total Delinquent Tax and Penalty | Remarks |
|---|---|---|---|---|---|---|---|---|---|---|---|---|---|
| 1 | PAID IN FULL | MAY 31 1951 | 8562 | | 1370 | | | | | | | | |
| 2 | PAID IN FULL | MAY 31 1951 | 8562 | | 2430 | | | | | | | | |
| 3 | PAID IN FULL | MAY 31 1951 | 8562 | | 1370 | | | | | | | | |
| 4 | PAID IN FULL | MAY 31 1951 | 8562 | | 1370 | | | | | | | | |
| 5 | | | | | | | | | | | | | |
| 6 | PAID IN FULL | MAY 31 1951 | 8562 | | 1370 | | | | | | | | |
| 7 | PAID IN FULL | MAY 31 1951 | 8562 | | 1370 | | | | | | | | |
| 8 | PAID IN FULL | MAY 31 1951 | 8562 | | 1370 | | | | | | | | |
| 9 | PAID IN FULL | MAY 31 1951 | 8562 | | 1370 | | | | | | | | |
| 10 | | | | | | | | | | | | | |
| 11 | | | | | | | | | | | | | |
| 12 | | | | | | | | | | | | | |
| 13 | | | | | | | | | | | | | |
| 14 | | | | | | | | | | | | | |
| 15 | | | | | | | | | | | | | |
| 16 | 2nd Half Paid | OCT 10 1951 | 10693 | | 601 | | 60 | | | | | | |
| | Balance Paid | MAY 31 1951 | 8708 | | | | | | | | | | |
| 17 | Forfeited | | | | | | | | | | | | 1952 Cancelled |
| 18 | Forfeited | | | | | | | | | | | | 1870 Cancelled |
| 19 | 2nd Half Paid | OCT 10 1951 | 10693 | | 943 | | 943 | | | | | | |
| | Balance Paid | MAY 31 1951 | 8708 | | | | | | | | | | |
| 20 | | | | | | | | | | | | | |
| | | | | | 13564 | | 1544 | | | | | | |

# Assessment Roll and Tax List of Real Property in the Town of Shingobee

Cass County, Minnesota, for Taxes for the Year 1950.



| | In Whose Name Assessed | To Whom Transferred | Description of Property: Subdivision | Sec. or Lot | Town or Block | Rng. | Number of Acres of Land (Acres / 100ths) | No. School District | Individual Income Tax or No | Individual Agricultural Tax or No | True and Full Valuations: Land Exclusive of Structures and Improvements (Dollars) | Buildings and Other Structures (Dollars) | Machinery Permanently Attached to Real Estate (Dollars) | Total True and Full Value (Dollars) | Assessed Valuations: Rural: Homestead Up to $4,000 20% (Dollars) | Rural: Over $4,000 and Non-Homestead 33⅓% (Dollars) | All Other: Homestead Up to $4,000 25% (Dollars) | All Other: Over $4,000 and Non-Homestead 40% (Dollars) | Machinery Permanently Attached to Real Estate 33⅓% (Dollars) | Total Assessed Value (Dollars) | Total Assessed Value as Equalized by the Board of Review (Dollars) | Final Equalized Value (Dollars) |
|---|---|---|---|---|---|---|---|---|---|---|---|---|---|---|---|---|---|---|---|---|---|---|
| 1 | U. S. of America | | NE¼ of NE¼ | 22 | 140 | 31 | | 5 | | | | | | | | | | | | | | |
| 2 | U. S. of America | | NW¼ of NE¼ | | | | | | | | | | | | | | | | | | | |
| 3 | U. S. of America | | SW¼ of NE¼ | | | | | | | | | | | | | | | | | | | |
| 4 | U. S. of America | | SE¼ of NE¼ | | | | | | | | | | | | | | | | | | | |
| 5 | | | | | | | | | | | | | | | | | | | | | | |
| 6 | U. S. of America | | NE¼ of NW¼ | | | | | | | | | | | | | | | | | | | |
| 7 | U. S. of America | | NW¼ of NW¼ | | | | | | | | | | | | | | | | | | | |
| 8 | U. S. of America | | SW¼ of NW¼ | | | | | | | | | | | | | | | | | | | |
| 9 | U. S. of America | | ~~SE¼ of NW¼~~ Lot 3 | | | | | | | | | | | | | | | | | | | |
| 10 | | | | | | | | | | | | | | | | | | | | | | |
| 11 | U. S. of America | | ~~NE¼ of SW¼~~ Lot 2 | | | | | | | | | | | | | | | | | | | |
| 12 | U. S. of America | | ~~NW¼ of SW¼~~ Lot 4 | | | | | | | | | | | | | | | | | | | |
| 13 | State of Minnesota | | ~~SW¼ of SW¼~~ Lot 5 | | | | | | | | | | | | | | | | | | | |
| 14 | Daniel Walsh | | ~~SE¼ of SW¼~~ Lot 1 | | | | 24 25 | No | | | 240 | | | 240 | | 80 | | | | 80 | | |
| 15 | | | | | | | | | | | | | | | | | | | | | | |
| 16 | U. S. of America | | NE¼ of SE¼ | | | | | | | | | | | | | | | | | | | |
| 17 | U. S. of America | | NW¼ of SE¼ | | | | | | | | | | | | | | | | | | | |
| 18 | U. S. of America | | SW¼ of SE¼ | | | | | | | | | | | | | | | | | | | |
| 19 | U. S. of America | | SE¼ of SE¼ | | | | | | | | | | | | | | | | | | | |
| 20 | | | | | | | 24 25 | | | | 240 | | | 240 | | 80 | | | | 80 | | |

| | Sold for Taxes | Valuations by School Districts as Equalized by Department of Taxation: District No. / Rate (Mills) (Dollars) | District No. / Rate (Mills) (Dollars) | District No. 5 / Rate 40 Mills (Dollars) | District No. / Rate (Mills) (Dollars) | District No. / Rate (Mills) (Dollars) | District No. / Rate (Mills) (Dollars) | Tax Including State Homestead (Dollars, cts.) | State Tax on Non-Homestead (Mills) (Dollars, cts.) | Special Taxes ($, cts.) | Total Taxes ($, cts.) | | Paid | When Paid (Month Day Year) | Number of Receipt | March Settlement 1951 ($, cts.) | June Settlement 1951 ($, cts.) | Penalty ($, cts.) | November Settlement 1951 ($, cts.) | Penalty ($, cts.) | Collections to First Monday in January 1952 ($, cts.) | Penalty ($, cts.) | Delinquent on First Monday in January 1952 ($, cts.) | Total Delinquent Tax and Penalty ($, cts.) | Remarks |
|---|---|---|---|---|---|---|---|---|---|---|---|---|---|---|---|---|---|---|---|---|---|---|---|---|
| 1 | | | | | | | | | | | | 1 | | | | | | | | | | | | |
| 2 | | | | | | | | | | | | 2 | | | | | | | | | | | | |
| 3 | | | | | | | | | | | | 3 | | | | | | | | | | | | |
| 4 | | | | | | | | | | | | 4 | | | | | | | | | | | | |
| 5 | | | | | | | | | | | | 5 | | | | | | | | | | | | |
| 6 | | | | | | | | | | | | 6 | | | | | | | | | | | | |
| 7 | | | | | | | | | | | | 7 | | | | | | | | | | | | |
| 8 | | | | | | | | | | | | 8 | | | | | | | | | | | | |
| 9 | | | | | | | | | | | | 9 | | | | | | | | | | | | |
| 10 | | | | | | | | | | | | 10 | | | | | | | | | | | | |
| 11 | | | | | | | | | | | | 11 | | | | | | | | | | | | |
| 12 | | | | | | | | | | | | 12 | | | | | | | | | | | | |
| 13 | | | | | | | | | | | | 13 | | | | | | | | | | | | |
| 14 | | | 80 | | | | | 1334 | 36 | | 1370 | 14 | PAID IN FULL | MAY 22 1951 | 6224 | | 1370 | | | | | | | |
| 15 | | | | | | | | | | | | 15 | | | | | | | | | | | | |
| 16 | | | | | | | | | | | | 16 | | | | | | | | | | | | |
| 17 | | | | | | | | | | | | 17 | | | | | | | | | | | | |
| 18 | | | | | | | | | | | | 18 | | | | | | | | | | | | |
| 19 | | | | | | | | | | | | 19 | | | | | | | | | | | | |
| 20 | | | 80 | | | | | 1334 | 36 | | 1370 | 20 | | | | | 1370 | | | | | | | |

| Line | In Whose Name Assessed | To Whom Transferred | Subdivision | Sec. or Lot | Town or Block | Rng. | Number of Acres of Land | No. School District | Indicate Homestead | Land Exclusive of Structures and Improvements | Buildings and Other Structures (33⅓%) | Total True and Full Value | Assessed Rural | Total Assessed Value | Total Assessed Value as Equalized by the Board of Review | Final Equalized Value |
|---|---|---|---|---|---|---|---|---|---|---|---|---|---|---|---|---|
| 1 | U. S. of America | | NE¼ of NE¼ | 23 | 141 | 31 | | 5 | | | | | | | | |
| 2 | U. S. of America | | NW¼ of NE¼ | | | | | | | | | | | | | |
| 3 | U. S. of America | | SW¼ of NE¼ | | | | | | | | | | | | | |
| 4 | U. S. of America | | SE¼ of NE¼ | | | | | | | | | | | | | |
| 5 | | | | | | | | | | | | | | | | |
| 6 | U. S. of America | | NE¼ of NW¼ | | | | | | | | | | | | | |
| 7 | U. S. of America | | NW¼ of NW¼ | | | | | | | | | | | | | |
| 8 | U. S. of America | | SW¼ of NW¼ | | | | | | | | | | | | | |
| 9 | U. S. of America | | SE¼ of NW¼ | | | | | | | | | | | | | |
| 10 | | | | | | | | | | | | | | | | |
| 11 | Mattie Krueger | | NE¼ of SW¼ | | | | 40 | | No | 420 | | 420 | 140 | 140 | | |
| 12 | " " | | NW¼ of SW¼ | | | | 40 | | " | 510 | | 510 | 170 | 170 | | |
| 13 | " " | | SW¼ of SW¼ | | | | 40 | | " | 240 | | 240 | 80 | 80 | | |
| 14 | " " | | SE¼ of SW¼ | | | | 40 | | " | 320 | 490 700 | 810 1020 | 270 340 | 340 | 370 | |
| 15 | | | | | | | | | | | | | | | | |
| 16 | U. S. of America | | NE¼ of SE¼ | | | | | | | | | | | | | |
| 17 | U. S. of America | | NW¼ of SE¼ | | | | | | | | | | | | | |
| 18 | Annie Marie Johnson + Caroline C. Lindstrom | | SW¼ of SE¼ | | | | 40 | | No | 270 | | 270 | 90 | 90 | | |
| 19 | " " | | ~~SE¼ of SE¼~~ Lot 1 | | | | 29 50 | | " | 476 | 175 250 | 651 726 | 217 242 | 242 | 217 | |
| 20 | | | | | | | | | | | | | | | | |
| | | | | | | | 229 50 | | | 2236 | 665 950 | 2901 3186 | 467 1062 | 1062 | 967 | |

| Line | Valuations by School Districts (District No. 3, Rate 168.?? Mills) | | Tax Including State Homestead | State Tax on Non-Homestead 4.40 Mills | Total Taxes | Line | Paid | When Paid | Number of Receipt | March Settlement 1951 | June Settlement 1951 | November Settlement 1951 | Remarks |
|---|---|---|---|---|---|---|---|---|---|---|---|---|---|
| 11 | 102 ~~140~~ | Abate # 4934 | 1702 ~~2336~~ | 44 ~~62~~ | 1746 ~~2398~~ | 11 | 2nd Half Paid / 1st Half Paid | OCT 29 1951 / MAY 28 1951 | 13670 / 8055 | | 1199 | 2584 | 6.52 Abated |
| 12 | 124 ~~170~~ | " " | 2068 ~~2836~~ | 54 ~~74~~ | 2122 ~~2910~~ | 12 | 2nd Half Paid / 1st Half Paid | OCT 29 1951 / MAY 28 | 13670 / 8055 | | 1455 | | 7.88 " |
| 13 | 58 ~~80~~ | " " | 968 ~~1334~~ | 26 ~~36~~ | 994 ~~1370~~ | 13 | 2nd Half Paid / 1st Half Paid | OCT 29 1951 / MAY 28 | 13670 / 8055 | | 685 | | 3.76 " |
| 14 | 197 ~~270~~ | | 3286 ~~4504~~ | 86 ~~118~~ | 3372 ~~4622~~ | 14 | 2nd Half Paid / 1st Half Paid | OCT 29 1951 | 13670 / 8055 | | 2311 | | 12.50 " |
| 15 | | | | | | 15 | | | | | | | |
| 16 | | | | | | 16 | | | | | | | |
| 17 | | | | | | 17 | | | | | | | |
| 18 | 90 | | 1502 | 40 | 1542 | 18 | 2nd / 1st Half Paid | FEB 16 1951 / JAN 29 1951 | 2259 / 1023 | 771 | ~~771~~ | | |
| 19 | 217 | | 3620 | 96 | 3716 | 19 | 2nd / 1st Half Paid | FEB 16 1951 / JAN 29 1951 | 2259 / 1023 | 1858 | ~~1858~~ | | |
| 20 | | | | | | 20 | | | | | | | |
| | 967 | | 16132 | 426 | 16558 | | | | | 2629 | 5650 | 2584 | 30.66 |

# Assessment Roll and Tax List of Real Property in the Town of Shingobee



Form 5CD

| In Whose Name Assessed | To Whom Transferred | | Description of Property: Subdivision | Sec. or Lot | Town or Block | Rng. | Number of Acres of Land: Acres | 100ths | No. School District | Indicate Homestead Yes or No | Indicate Agricultural Yes or No | True and Full Valuations: Land Exclusive of Structures and Improvements | Buildings and Other Structures | Machinery Permanently Attached to Real Estate | Total True and Full Value | Assessed Valuations: Rural: Homestead Up to $4,000 20% | Over $4,000 and Non-Homestead 33⅓% | All Other: Homestead Up to $4,000 25% | Over $4,000 and Non-Homestead 40% | Machinery Permanently Attached to Real Estate 33⅓% | Total Assessed Value | Total Assessed Value as Equalized by the Board of Review | Final Equalized Value |
|---|---|---|---|---|---|---|---|---|---|---|---|---|---|---|---|---|---|---|---|---|---|---|---|
| | | | | | | | Acres | 100ths | | | | Dollars | Dollars | Dollars | Dollars | Dollars | Dollars | Dollars | Dollars | Dollars | Dollars | Dollars | Dollars |
| U. S. of America | | 1 | NE¼ ob NE¼ | 24 | 141 | 31 | | | 5 | | | | | | | | | | | | | | |
| U. S. of America | | 2 | NW¼ of NE¼ | | | | | | | | | | | | | | | | | | | | |
| U. S. of America | | 3 | SW¼ of NE¼ | | | | | | | | | | | | | | | | | | | | |
| U. S. of America | | 4 | SE¼ of NE¼ | | | | | | | | | | | | | | | | | | | | |
| | | 5 | | | | | | | | | | | | | | | | | | | | | |
| U. S. of America | | 6 | NE¼ of NW¼ | | | | | | | | | | | | | | | | | | | | |
| Hugh & Ruth Norton | | 7 | NW¼ of NW¼ | | | | 40 | | | Yes | | 215 | | | 215 | 43 | | | | | 43 | | |
| | | 8 | SW¼ of NW¼ | | | | 40 | | | " | | 165 | | | 165 | 33 | | | | | 33 | | |
| Hugh V. Norton | | 9 | Lot 2, W. of Ry. ~~SE¼ of NW¼~~ 3 | | | | 22 | 69 | | " | | 190 | | | 190 | 38 | | | | | 38 | | |
| Joseph Carlos Ryan | | 10 | Lot 2 E of Ry. | | | | 6 | 06 | | Yes | | 30 | | | 30 | | 10 | | | | 10 | | |
| | | 11 | NE¼ of SW¼ | | | | | | | | | | | | | | | | | | | | |
| Hugh V. Norton | | 12 | ~~NW¼ of SW¼~~ Lot 1 | | | | 37 | | | Yes | | 220 | | | 220 | 44 | | | | | 44 | | |
| | | 13 | SW¼ of SW¼ | | | | | | | | | | | | | | | | | | | | |
| | | 14 | SE¼ of SW¼ | | | | | | | | | | | | | | | | | | | | |
| | | 15 | | | | | | | | | | | | | | | | | | | | | |
| U. S. of America | | 16 | NE¼ of SE¼ | | | | | | | | | | | | | | | | | | | | |
| U. S. of America | | 17 | ~~NW¼ of SE¼~~ Lot 3 | | | | | | | | | | | | | | | | | | | | |
| U. S. of America | | 18 | Lot 4 Lies E. Ry. ~~SW¼ of SE¼~~ | | | | | | | | | | | | | | | | | | | | |
| U. S. of America | | 19 | SE¼ of SE¼ | | | | | | | | | | | | | | | | | | | | |
| | | 20 | | | | | | | | | | | | | | | | | | | | | |
| | | | | | | | 1145 | 75 | | | | 820 | | | 820 | 158 | 10 | | | | 168 | | |

| Sold for Taxes | Valuations by School Districts as Equalized by Department of Taxation: District No. ..... Rate ..... Mills | District No. ..... Rate ..... Mills | District No. 5 Rate 64 Mills | District No. ..... Rate ..... Mills | District No. ..... Rate ..... Mills | District No. ..... Rate ..... Mills | Tax Installment State Homestead ..... Mills | State Tax on Non-Homestead 40 44 Mills | Special Taxes | Total Taxes | | Paid | When Paid | Number of Receipt | March Settlement 1951 | June Settlement 1951 | Penalty | November Settlement 1951 | Penalty | Collections to First Monday in January 1952 | Penalty | Delinquent on First Monday in January 1952 | Total Delinquent Tax and Penalty | Remarks |
|---|---|---|---|---|---|---|---|---|---|---|---|---|---|---|---|---|---|---|---|---|---|---|---|---|
| | Dollars | Dollars | Dollars | Dollars | Dollars | Dollars | $ cts. | $ cts. | $ cts. | $ cts. | | | Month Day Year | | $ cts. | $ cts. | $ cts. | $ cts. | $ cts. | $ cts. | $ cts. | $ cts. | $ cts. | |
| | | | | | | | | | | | 1 | | | | | | | | | | | | | |
| | | | | | | | | | | | 2 | | | | | | | | | | | | | |
| | | | | | | | | | | | 3 | | | | | | | | | | | | | |
| | | | | | | | | | | | 4 | | | | | | | | | | | | | |
| | | | | | | | | | | | 5 | | | | | | | | | | | | | |
| | | | | | | | | | | | 6 | | | | | | | | | | | | | |
| | 43 | | | | | | 718 | | | 718 | 7 | 2nd Half Paid<br>1st Half Paid | OCT 30 1950<br>MAY 15 1951 | 1704<br>6589 | | 359 | | 359 | | | | | | |
| | 33 | | | | | | 550 | | | 550 | 8 | 2nd Half Paid<br>1st Half Paid | OCT 30 1950<br>MAY 15 1951 | 1704<br>6589 | | 275 | | 275 | | | | | | |
| | 38 | | | | | | 634 | | | 634 | 9 | 2nd Half Paid<br>1st Half Paid | OCT 30 1950<br>MAY 15 1951 | 1704<br>6589 | | 317 | | 317 | | | | | | |
| | 10 | | | | | | 166 | 04 | | 170 | 10 | PAID IN FULL | APR 25 1951 | 6838 | | 170 | | | | | | | | |
| | | | | | | | | | | | 11 | | | | | | | | | | | | | |
| | 44 | | | | | | 734 | | | 734 | 12 | 2nd Half Paid<br>1st Half Paid | OCT 30 1950<br>MAY 15 1951 | 1704<br>6589 | | 367 | | 367 | | | | | | |
| | | | | | | | | | | | 13 | | | | | | | | | | | | | |
| | | | | | | | | | | | 14 | | | | | | | | | | | | | |
| | | | | | | | | | | | 15 | | | | | | | | | | | | | |
| | | | | | | | | | | | 16 | | | | | | | | | | | | | |
| | | | | | | | | | | | 17 | | | | | | | | | | | | | |
| | | | | | | | | | | | 18 | | | | | | | | | | | | | |
| | | | | | | | | | | | 19 | | | | | | | | | | | | | |
| | | | | | | | | | | | 20 | | | | | | | | | | | | | |
| | ~~158~~ 10 168 | | | | | | 2802 | 04 | | 2806 | | | | | | 1468 | | 1338 | | | | | | |

# Assessment Roll and Tax List of Real Property in the Town of Shingobee



Form 5CD.

| | In Whose Name Assessed | To Whom Transferred | Description of Property: Subdivision | Sec. or Lot | Town or Block | Rng. | Number of Acres of Land: Acres | 100ths | No. School District | Indicate Homestead Tax by Ho | Indicate Agricultural Land by Ag | True and Full Valuations: Land Exclusive of Structures and Improvements (Dollars) | Buildings and Other Structures (Dollars) | Machinery Permanently Attached to Real Estate (Dollars) | Total True and Full Value (Dollars) | Assessed Valuations: Rural: Homestead Up to $4,000 20% (Dollars) | Rural: Over $4,000 and Non-Homestead 33⅓% (Dollars) | All Other: Homestead Up to $4,000 25% (Dollars) | All Other: Over $4,000 and Non-Homestead 40% (Dollars) | Machinery Permanently Attached to Real Estate 33⅓% (Dollars) | Total Assessed Value (Dollars) | Total Assessed Value as Equalized by the Board of Review (Dollars) | Final Equalized Value (Dollars) | Remarks |
|---|---|---|---|---|---|---|---|---|---|---|---|---|---|---|---|---|---|---|---|---|---|---|---|---|
| | U. S. of America | | 1 NE¼ of NE¼ less Ry | 35 | 141 | 31 | | | 5 | | | | | | | | | | | | | | | |
| | U. S. of America | | 2 NW¼ of NE¼ " | | | | | | | | | | | | | | | | | | | | | |
| | U. S. of America | | 3 SW¼ of NE¼ " | | | | | | | | | | | | | | | | | | | | | |
| | U. S. of America | | 4 SE¼ of NE¼ " | | | | | | | | | | | | | | | | | | | | | |
| | ~~H. W. & Edith M. Jensen~~ Spencer Brook | | 4.20 acs. of NE¼ of SE¼ of Lot 4 | | | | 4 | 20 | | Yes | | 125 | 504 720 | | 629 845 | | 203 375 | | | | 275 | 203 | | |
| | Rudolph Miller, et al | | 6 ~~NW¼ of NW¼~~ Lot 1 | | | | 16 | 40 | | | | 321 | | | 321 | | 107 | | | | 107 | | | |
| | Edith M. & H. W. Jensen | | 7 Gore of Lot 4 & NE¼ of SW¼ ~~NW¼ of NW¼~~ | | | | 25 | | | Yes | | 100 | 1905 2750 | | 2005 2850 | 405 570 | | | | | 570 | 405 | | |
| | Spencer & Alvina Kulo | | 8.40 acs. of SE¼ of SW¼, Lot 4 less 00'4 feet 100'x300' ~~NW¼ of NW¼~~ & less Δ gores in Lee Cos of E½ of Lot 4 (9 ac) | | | | 14 | 45 | | Yes | | 280 | 220 460 618 924 | 75 | 1273 1617 | 110 138 | 216 308 | | | 25 | 471 | 351 | | |
| | Nels D. Olson | | 9 ~~NW¼ of NW¼~~ Lot 2 | | | | 49 | 71 | | Yes | | 144 | | | 144 | | 48 | | | | 48 | | | |
| | Spencer & Alvina Kulo | | 10 Gore held for hay | | | | 21 | 61 | | Yes | | 210 | | | 210 | 42 | | | | | 42 | | | |
| | Harold H. & Lydia Haase | | 11 W½ of NE¼ of SW¼ less 1.25 ac. | | | | 20 | 36 | | Yes | | 210 | 365 660 648 924 | | 1374 1845 | 135 166 | 216 308 | | | 17 | 491 | 368 | | |
| | | | Lot 3 less pond of Crescent Beach | | | | | | | | | | 35 | | 35 | 7 | | | | | 7 | | | |
| | Agnes Lockman | | 12 ~~NW¼ of NW¼~~ less pd 10 A | | | | 6 | | | Yes | | 35 | 550 | | 585 | 117 | | | | | 117 | 84 | | |
| | Frank & Elizabeth Hirschfield | | 13 5 acres of Lot 3 ~~SW¼ of SW¼~~ | | | | 5 | | | Yes | | 99 | | | 99 | | 33 | | | | 33 | | | |
| | Harold H. & Lydia Haase | | 14 W½ of Lot 4 less 1.25 acres on Sylvester St 50'x400' ~~NW¼ of NW¼~~ | | | | 5 | 75 | | | | 99 | | | 99 | | 33 | | | | 33 | | | |
| | Estie W. & Eva Anderson | | 15 50'x389' on E side of Crescent Beach | | | | 33 | | | " | | 99 | 525 750 | | 624 849 | | 283 | | | | 283 | 208 | | |
| | U. S. of America | | 16 NW¼ of SE¼ less Ry. | | | | | | | | | | | | | | | | | | | | | |
| | U. S. of America | | 17 NW¼ of SE¼ " " | | | | | | | | | | | | | | | | | | | | | |
| | Spencer & Alvina Kulo | | 18 SW¼ of SE¼ less Ry & less Δ gore | | | | 35 | 33 | | Yes | | 280 | | | 280 | 56 | | | | | 56 | | | |
| | " " | | 19 SE¼ of SE¼ less Ry. | | | | 35 | 93 | | Yes | | 246 | | | 246 | | 82 | | | | 82 | | | |
| | Hilding E. Christofferson | | 20 Bounded on the N. by S.R.R. on S. by Lake on W. by 50' E of E. Boundary of Lot 26 Blk 1 Crescent Beach, on E. side of E line of same, 39-14-31 less previously sold. | | | | 44 | | | | | 97 | 501 1320 | | 598 1417 | 832 | 273 1417 | | | | 273 | 201 | | |
| | | | | | | | 215 | 56 | | | | 2397 | 5318 | 126 | 10821 | 1089 | 1150 | | | 42 | 2881 | 2724 | | |

Cont. on next page

Valuations by School Districts as Equalized by Department of Taxation

| Sold for Taxes | District No. ..... Rate ..... Mills | District No. ..... Rate ..... Mills | District No. 5 Rate 5 Mills | District No. 5 Rate 5 Mills | District No. ..... Rate ..... Mills | District No. ..... Rate ..... Mills | Tax, including State Homestead ..... Mills | State Tax on Non-Homestead ..... Mills | Special Taxes | Total Taxes | | Paid | When Paid (Month Day Year) | Number of Receipt | March Settlement 1951 | Fifth Settlement 1951 | Penalty | November Settlement 1951 | Penalty | Collections to First Monday in January 1952 | Penalty | Delinquent on First Monday in January 1952 | Total Delinquent Tax and Penalty | Remarks |
|---|---|---|---|---|---|---|---|---|---|---|---|---|---|---|---|---|---|---|---|---|---|---|---|---|
| | Dollars | Dollars | Dollars | Dollars | Dollars | Dollars | $ cts. | $ cts. | $ cts. | $ cts. | | | | | $ cts. | $ cts. | $ cts. | $ cts. | $ cts. | $ cts. | $ cts. | $ cts. | $ cts. | |
| 1 | | | | | | | | | | | 1 | | | | | | | | | | | | | |
| 2 | | | | | | | | | | | 2 | | | | | | | | | | | | | |
| 3 | | | | | | | | | | | 3 | | | | | | | | | | | | | |
| 4 | | | | | | | | | | | 4 | | | | | | | | | | | | | |
| 5 | | 203 | | | | | 33 86 | 90 | | 34 76 | 5 | PAID IN FULL | MAY 2 1951 | 7610 | | 34 76 | | | | | | | | |
| 6 | | 107 | | | | | 17 84 | 48 | | 18 32 | 6 | PAID IN FULL | MAY 3 1 1951 | 8311 | | 18 32 | | | | | | | | |
| 7 | | | | #405 | | | 73 64 | | | 73 64 | 7 | PAID | MAY 2 8 1951 | 7610 | | 73 64 | | | | | | | | |
| 8 | | #110 | | | | | 58 56 | 166 | | 59 72 | 8 | 2nd Half Paid / 1st Half Paid | OCT 3 1 1951 / MAY 1 5 1951 | 13724 / 6443 | | 29 81 | | 29 81 | | | | | | |
| 9 | | 48 | | | | | 8 00 | 22 | | 8 22 | 9 | PAID IN FULL | MAY 3 1 1951 | 8362 | | 8 22 | | | | | | | | |
| 10 | | #42 | | | | | 7 00 | | | 7 00 | 10 | 2nd Half Paid / 1st Half Paid | OCT 3 1 1951 / MAY 1 5 1951 | 13724 / 6443 | | 3 50 | | 3 50 | | | | | | |
| 11 | | | #1357 -333 | | | | 66 90 | 102 | | 67 92 | 11 | 2nd Half Paid / 1st Half Paid | OCT 2 5 1951 / MAY 2 1 1951 | 7827 / 7362 | | 33 96 | | 33 96 | | | | | | |
| 12 | | #84 | | | | | 14 02 | | | 14 02 | 12 | 2nd Half Paid / 1st Half Paid | OCT 3 1 1951 / MAY 3 1 1951 | 13745 / 8362 | | 7 01 | | 7 01 | | | | | | |
| 13 | | 33 | | | | | 5 50 | 14 | | 5 64 | 13 | 2nd Half Paid / 1st Half Paid | OCT 2 2 1951 / MAY 3 1 1951 | 13 / 8362 | | 2 82 | | 2 82 | | | | | | |
| 14 | | | 33 | | | | 6 00 | 14 | | 6 14 | 14 | 2nd Half Paid / 1st Half Paid | OCT 2 1 1951 / MAY 2 5 1951 | 13796 / 7827 | | 3 07 | | 3 07 | | | | | | |
| 15 | | | 208 | | | | 37 82 | 92 | | 38 74 | 15 | | | | | | | | | | | | 38 74 of 4961 | |
| 16 | | | | | | | | | | | 16 | | | | | | | | | | | | | |
| 17 | | | | | | | | | | | 17 | | | | | | | | | | | | | |
| 18 | | #56 | | | | | 9 34 | | | 9 34 | 18 | Reliance Paid / 1st Half Paid | OCT 3 1 1951 / MAY 1 5 1951 | 13755 / 6443 | | 4 67 | | 4 67 | | | | | | |
| 19 | | #72 | Debate #4966 | | | | 7 84 | 36 | | 7 84 | 19 | Reliance Paid / 1st Half Paid | OCT 3 1 1951 / MAY 1 5 1951 | 13755 / 6443 | | 7 42 | | 1 16 | | | | | 5.86 Abated | |
| 20 | #292 | 201 540 | | | 5 | 36 54 | 88 | | | 37 42 | 20 | 2nd Half Paid / 1st Half Paid | AUG 3 0 1951 / MAY 2 5 1951 | 13 / 7903 | | 18 71 | | 18 71 | | | | | | |
| | #44 | 97 | | | 5 mill | 2 67 | | | | | | | | | | 58 56 | | 10 71 | | | | 37 74 | 5 86 | |
| | 1006 | 1016 | | | | 388 70 | 612 | | | 394 82 | | | | | | | | | | | | | | |

Assessor's Office
Bay City
Sunnybrook Beach
Shingobee Island
Chippewa Point
Magnolia Springs

# Assessment Roll and Tax List of Real Property in the Town of Shingobee, Cass County, Minnesota, for Taxes for the Year 1950.



| | In Whose Name Assessed | To Whom Transferred | Description of Property: Subdivision | Sec. or Lot | Town or Block | Rng. | Number of Acres of Land: Acres | 100ths | No. School District | Indicate Homestead by No. | Indicate Applicable Total Value by No. | True and Full Valuations: Land Exclusive of Structures and Improvements | Buildings and Other Structures | Machinery Permanently Attached to Real Estate | Total True and Full Value | Assessed Valuations: Rural: Homestead Up to $4,000 20% | Rural: Over $4,000 and Non-Homestead 33⅓% | All Other: Homestead Up to $4,000 25% | All Other: Over $4,000 and Non-Homestead 40% | Machinery Permanently Attached to Real Estate 33⅓% | Total Assessed Value | Total Assessed Value as Equalized by the Board of Review | Final Equalized Value |
|---|---|---|---|---|---|---|---|---|---|---|---|---|---|---|---|---|---|---|---|---|---|---|---|
| | | | | | | | | | | | | Dollars | Dollars | Dollars | Dollars | Dollars | Dollars | Dollars | Dollars | Dollars | Dollars | Dollars | Dollars |
| 1 | H. J. & Dorothy Mantz | | S.100' of W. 200' of the part of E. ½ of S. of Lot 4 Begin. Outlot N° 25 ~~N° 19 on Mile Lake~~ | 25 | 141 | 31 | 12 | 5 | No | | | 75 | 351 501 | | 426 576 | | 142 192 | | | | 192 | 142 | |
| 2 | | | NW¼ of NE¼ | | | | | | | | | | | | | | | | | | | | |
| 3 | Jens Pederson | | 200' x 350' of Lot 4 ~~NW¼ of NE¼~~ | | | | 1 61 | | Yes | | | 100 | 310 300 | | 410 400 | 62 80 | | | | | 80 | 62 | |
| 4 | Joseph E. Kay | | W. 100' of E. 40 rds. of Lot 4 lying ~~Begin. N. of N. Line Mile Lake~~ | | | | 12 | | No | | | 76 | 455 | | 531 | | 177 | | | | 242 | 177 | |
| 5 | C. C. & Anna M. Erickson | | Part of Lot 3 N. of Lot 20 Crescent Beach | | | | | | " | | | 75 | 358 469 | | 433 544 | | 111 149 | | | | 148 | 111 | |
| 6 | N. W. & Edith M. Jensen | | 30 on Lakeshore of Christoffersen ~~N½ of NW¼ Tract~~ | | | | 30 | | " | | | 75 | 504 720 | | 579 795 | | 193 265 | | | | 265 | 193 | |
| 7 | " " " | | 30 on N. of Old N. of ~~N½ of NW¼~~ | | | | 12 | | " | | | 81 | | | 81 | | 27 | | | | 27 | | |
| 8 | | | SW¼ of NW¼ | | | | | | | | | | | | | | | | | | | | |
| 9 | | | SE¼ of NW¼ | | | | | | | | | | | | | | | | | | | | |
| 10 | H. W. Shaffer | | 100' x 200' of Lot 4 of NE¼ of SW¼ | | | | 80 | | " | | | 91 | 420 600 | | 511 681 | | 167 227 | | | | 227 | 167 | |
| 11 | Fred C. Foster | | 60' x 60' 60' x 60' of Lot 4 ~~NW¼ of SW¼~~ | | | | | | " | | | 99 | 459 325 | | 558 424 | | 186 108 | | | | 108 | 186 | |
| 12 | Raymond & Dorothy B. Rose | | 4 piece in SE cor. of E½ of Lot 4 & 4 piece in NW¼ of SW¼ & SW¼ of SW¼ of SE¼ | | | | 50 | | " | | | 99 | 657 | | 756 | | 252 | | | | 252 | 186 | |
| 13 | | | SW¼ of SW¼ | | | | | | | | | | | | | | | | | | | | |
| 14 | | | SE¼ of SW¼ | | | | | | | | | | | | | | | | | | | | |
| 15 | | | | | | | | | | | | | | | | | | | | | | | |
| 16 | Hans W. & Edith M. Jensen | | Also 2½ acres of Lot 3 lying S. of ~~N½ of NW¼ Tract~~ | | | | 6 50 | | " | | | 201 | | | 201 | | 67 | | | | 67 | | |
| 17 | Leonard & Mary Bowell | | all that part of Lot 3 lying N. of Lot 15, Blk. 1, Crescent Beach & S. of ~~N½~~ | | | | 75 | | " | | | 100 | 140 200 | | 240 300 | | 80 100 | | | | 100 | 80 | |
| 18 | Anna Bjorkman | | S. ½ of Lot 3 lying N. of Lot 21 ~~NW¼ of SW¼~~ Crescent Beach | | | | | | Yes | | | 100 | 315 450 | | 415 550 | 83 110 | | | | | 110 | 83 | |
| 19 | | | SW¼ of SW¼ | | | | | | | | | | | | | | | | | | | | |
| 20 | A. J. & Anne Edith Blodgett | | all that part of Lot 3 lying N. of Lot 20, Blk. 1, Crescent Beach & 2½ A. R. ~~N½~~ | | | | 8 50 | | No | | | 126 | 627 394 3398 5566 | 24 24 | 777 1044 5210 6877 | 145 490 | 451 348 1739 2168 | | | 8 8 | 348 2166 | 257 1640 | |
| | | | | | | | 12 32 | | | | | 1288 | | | | | | | | | | | |

Cass County, Minnesota, for Taxes for the Year 1950.

| | Sold for Taxes | Valuations by School Districts as Equalized by Department of Taxation: District No. / Rate ... Mills | Tax Including State Homestead ... Mills | State Tax on Non-Homestead ... Mills | Special Taxes | Total Taxes | Paid | When Paid: Month Day Year | Number of Receipt | March Settlement 1951 | June Settlement 1951 | Penalty | November Settlement 1951 | Penalty | Collections to First Monday in January 1952 | Penalty | Delinquent on First Monday in January 1952 | Penalty | Total Delinquent Tax and Penalty | Remarks |
|---|---|---|---|---|---|---|---|---|---|---|---|---|---|---|---|---|---|---|---|---|
| | | Dollars | Dollars | $ cts. | $ cts. | $ cts. | | | | $ cts. | $ cts. | $ cts. | $ cts. | $ cts. | $ cts. | $ cts. | $ cts. | $ cts. | $ cts. | |
| 1 | | 142 | 2582 | 62 | | 2644 | PAID IN FULL | MAY 5 1951 | 5780 | | 2644 | | | | | | | | | |
| 2 | | | | | | | | | | | | | | | | | | | | |
| 3 | | 62 | 1128 | | | 1128 | PAID IN FULL | MAY 4 1951 | 6567 | | 1128 | | | | | | | | | |
| 4 | | 177 | 3218 | 78 | | 3296 | PAID IN FULL | MAY 11 1951 | 7220 | | 3296 | | | | | | | | | |
| 5 | | 111 | 1852 | 48 | | 1900 | PAID IN FULL | MAY 18 1951 | 7007 | | 1900 | | | | | | | | | |
| 6 | | 193 | 3510 | 84 | | 3594 | PAID IN FULL | MAY 2 1951 | 7610 | | 3594 | | | | | | | | | |
| 7 | | 27 | 490 | 12 | | 502 | PAID IN FULL | MAY 2 1951 | 7611 | | 502 | | | | | | | | | |
| 8 | | | | | | | | | | | | | | | | | | | | |
| 9 | | | | | | | | | | | | | | | | | | | | |
| 10 | | 167 | 3036 | 74 | | 3110 | PAID IN FULL | MAR 19 1951 | 4268 | | 3110 | | | | | | | | | |
| 11 | | 86 | 1564 | 38 | | 1602 | PAID IN FULL | JUL 6 1951 | 1341 | | | | 1602 | 32 | | | | | | |
| | | | | | | | 2nd Half Paid | OCT 3 1951 | 1347 | | | | | | | | | | | |
| 12 | | 186 | 3102 | 82 | | 3184 | 1st Half Paid | MAY 17 1951 | 6821 | | 1592 | | 1592 | | | | | | | |
| 13 | | | | | | | | | | | | | | | | | | | | |
| 14 | | | | | | | | | | | | | | | | | | | | |
| 15 | | | | | | | | | | | | | | | | | | | | |
| 16 | | 67 | 1148 | 30 | | 1148 | PAID IN FULL | MAY 2 1951 | 7610 | | 1148 | | | | | | | | | |
| 17 | | 80 | 1454 | 36 | | 1490 | PAID IN FULL | FEB 8 1951 | 1337 | 1490 | | | | | | | | | | |
| 18 | | 83 | 1384 | | | 1384 | PAID IN FULL | APR 16 1951 | 4446 | | 1384 | | | | | | | | | |
| 19 | | | | | | | | | | | | | | | | | | | | |
| 20 | Abate #1797 | #169 #254 | 2590 4710 | 114 | | 4824 | PAID IN FULL | MAY 11 1951 | 7814 | | 4824 | | | | | | | | | 1934 Abated |
| | | 62 | 276 52 | | per tax | | | | | | | | | | | | | | | 1934 |
| | | 1797 | 291 48 | 651 | | 2948 | | | | 1490 | 2318 | | 3194 | | | | | | | |

# Assessment Roll and Tax List of Real Property in the Town of Shingobee, Cass County, Minnesota, for Taxes for the Year 1950.



Form 5CD.

| | In Whose Name Assessed | To Whom Transferred | Description of Property: Subdivision | Sec. or Lot | Town or Block | Rng. | Number of Acres of Land (Acres / 100ths) | No. School District | Indicate Homestead Tax by a ✓ | Indicate Agricultural Land by a ✓ | True and Full Valuations: Land (Exclusive of Structures and Improvements) | Buildings and Other Structures | Machinery Permanently Attached to Real Estate | Total True and Full Value | Assessed Valuations: Rural: Homestead Up to $4,000 20% | Rural: Over $4,000 and Non-Homestead 33⅓% | All Other: Homestead Up to $4,000 25% | All Other: Over $4,000 and Non-Homestead 40% | Machinery Permanently Attached to Real Estate 33⅓% | Total Assessed Value as Equalized by the Board of Review | Final Equalized Value | Remarks |
|---|---|---|---|---|---|---|---|---|---|---|---|---|---|---|---|---|---|---|---|---|---|---|
| | | | | | | | Acres / 100ths | | | | Dollars | Dollars | Dollars | Dollars | Dollars | Dollars | Dollars | Dollars | Dollars | Dollars | Dollars | |
| 1 | Ethel B. Vickers et al | | ~~NE¼ of NE¼~~ Lot 1 | 26 | 141 | 31 | 53.25 | 5 | Yes | | 465 | | | 465 | | 155 | | | | 155 | | |
| 2 | | | NW¼ of NE¼ | | | | | | | | | | | | | | | | | | | |
| 3 | | | ~~SW¼ of NE¼~~ | | | | | | | | | | | | | | | | | | | |
| 4 | Ethel B. Vickers et al | | ~~SE¼ of NE¼~~ Lot 2 | | | | 54.77 | | | | 471 | | | 471 | | 157 | | | | 157 | | |
| 5 | | | | | | | | | | | | | | | | | | | | | | |
| 6 | Louis Kruegar | | NE¼ of NW¼ | | | | 39 | | | | 312 | | | 312 | | 104 | | | | 104 | | 4.78 Abated |
| 7 | " " | | NW¼ of NW¼ | | | | 39.75 | | | | 312 | | | 312 | | 104 | | | | 104 | | 4.78 Abated |
| 8 | State of Minnesota | | SW¼ of NW¼ | | | | | | | | | | | | | | | | | | | |
| 9 | State of Minnesota | | SE¼ of NW¼ | | | | | | | | | | | | | | | | | | | |
| 10 | Edmund C. + Mathilda J. Thames | | 18 acc. of Lot 3 less Burma track | | | | 18 | | Yes | | 105 | | | 105 | 21 | | | | | 21 | | |
| 11 | U. S. of America | | NE¼ of SW¼ | | | | | | | | | | | | | | | | | | | |
| 12 | U. S. of America | | NW¼ of SW¼ | | | | | | | | | | | | | | | | | | | |
| 13 | U. S. of America | | ~~SW¼ of SW¼~~ Lot 6 | | | | | | | | | | | | | | | | | | | |
| 14 | U. S. of America | | ~~SE¼ of SW¼~~ Lot 5 | | | | | | | | | | | | | | | | | | | |
| 15 | Olaf + Bertha Hanson | | W. 250' of E. 480' of Lot 3 Between Portage Lake + Hy. #19 | | | | 1.50 | | Yes | | 100 | 840 1200 | | 940 1300 | 188 260 | | | | | 448 | 177 | |
| 16 | Alvina Hubo | | E. 170' of Lot 3 N. of Hy. #19 ~~NE¼ of SE¼~~ | | | | 1.25 | | Yes | | 30 | | | 30 | 6 | 10 | | | | 16 | | |
| 17 | U. S. of America | | NW¼ of SE¼ | | | | | | | | | | | | | | | | | | | |
| 18 | All E. Wooth, Glenn W. Witham + Clarence G. Eisenpeter | | ~~SW¼ of SE¼~~ Lot 4 less E. 350' platted "Bass Point" | | | | 45.96 | | | | 180 | | | 180 | | 60 | | | | 60 | | |
| 19 | | | ~~SE¼ of SE¼~~ | | | | | | | | | | | | | | | | | | | |
| 20 | | | | | | | | | | | | | | | | | | | | | | |
| | | | | | | | 253.49 | | | | 1975 | 840 1200 | | 3815 3175 | 209 331 | 590 | | | | 821 | 799 | |

Valuations by School Districts as Equalized by Department of Taxation

| | District No. ..... Rate ..... Mills | District No. ..... Rate ..... Mills | District No. 5 Rate 5 Mills | District No. ..... Rate ..... Mills | District No. ..... Rate ..... Mills | District No. ..... Rate ..... Mills |
|---|---|---|---|---|---|---|
| | Dollars | Dollars | Dollars | Dollars | Dollars | Dollars |
| 1 | | | 155 | | | |
| 2 | | | | | | |
| 3 | | | | | | |
| 4 | | | 157 | | | |
| 5 | | | | | | |
| 6 | | | 104 | | | |
| 7 | | | 104 | | | |
| 8 | | | | | | |
| 9 | | | | | | |
| 10 | | | 21 | | | |
| 11 | | | | | | |
| 12 | | | | | | |
| 13 | | | | | | |
| 14 | | | | | | |
| 15 | | | 448 | | | |
| 16 | | | 16 | | | |
| 17 | | | | | | |
| 18 | | | 60 | | | |
| 19 | | | | | | |
| 20 | | | | | | |
| | | | 1309 799 | | | |

| | Sold for Taxes | Tax Including State Homestead ..... Mills | State Tax on Non-Homestead 4.5 Mills | Special Taxes | Total Taxes | Paid | When Paid | Number of Receipt | March Settlement 1951 | June Settlement 1951 | Penalty | November Settlement 1951 | Penalty | Collections to First Monday in January 1952 | Penalty | Delinquents on First Monday in January 1952 | Penalty | Total Delinquent Tax and Penalty | Remarks |
|---|---|---|---|---|---|---|---|---|---|---|---|---|---|---|---|---|---|---|---|
| | | | | | | | | | | | | | | | | | | | |
| 1 | | 2586 | 68 | | 2654 | PAID IN FULL | MAY 10 1951 | 6303 | | 2654 | | | | | | | | | |
| 2 | | | | | | | | | | | | | | | | | | | |
| 3 | | | | | | | | | | | | | | | | | | | |
| 4 | | 2620 | 70 | | 2690 | PAID IN FULL | MAY 10 1951 | 6303 | | 2690 | | | | | | | | | |
| 5 | | | | | | | | | | | | | | | | | | | |
| 6 | | 1268 1734 | 34 46 | | 1302 1780 | Balance Paid 1st Half Paid | OCT 29 1951 MAY 10 1951 | 13670 8037 | | 890 | | 412 | | | | | | | 4.78 Abated |
| 7 | | 1268 1734 | 34 46 | | 1302 1780 | Balance Paid 1st Half Paid | OCT 29 1951 MAY 10 1951 | 13670 8037 | | 890 | | 412 | | | | | | | 4.78 Abated |
| 8 | | | | | | | | | | | | | | | | | | | |
| 9 | | | | | | | | | | | | | | | | | | | |
| 10 | | 350 | | | 350 | PAID IN FULL | MAY 31 1951 | 10663 | | 35 | | | | | | | | | |
| 11 | | | | | | | | | | | | | | | | | | | |
| 12 | | | | | | | | | | | | | | | | | | | |
| 13 | | | | | | | | | | | | | | | | | | | |
| 14 | | | | | | | | | | | | | | | | | | | |
| 15 | | 3136 | | | 3136 | PAID IN FULL<br>1st Half Paid<br>Installments | OCT 13 1951<br>MAY 21 1951<br>OCT 3 1951 | 13072<br>8037<br>3727 | | 15 | | 1568 | | | | | | | |
| 16 | | 166 | 04 | | 170 | 1st Half Paid | MAY 15 1951 | 6443 | | 85 | | 85 | | | | | | | |
| 17 | | | | | | | | | | | | | | | | | | | |
| 18 | | 1000 | 26 | | 1026 | PAID IN FULL | MAY 31 1951 | 13355 | | 1026 | | | | | | | | | |
| 19 | | | | | | | | | | | | | | | | | | | |
| 20 | | | | | | | | | | | | | | | | | | | |
| | | 13326 | 260 | | 13586 | | | | | 104.53 | | 2427 | | | | | | | |

Form 5CD

| IN WHOSE NAME ASSESSED | TO WH |
|---|---|
| Ethel B. Burns | |
| Oluf Hanson & Bertha H | |

Lot 3-26-141-31

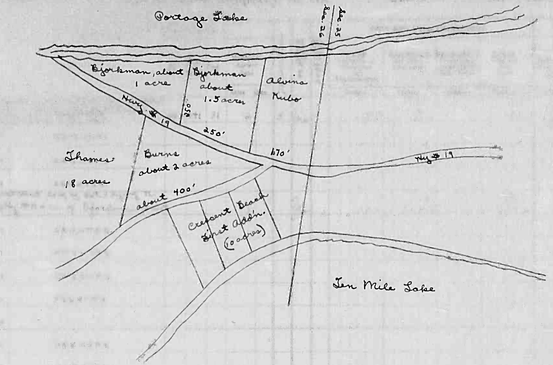


This is according to information from N. W. Jensen. Total acreage of Lot 3, Sec. 26 is 33.75 acres.

| ASSESSED VALUATIONS | | | | | |
|---|---|---|---|---|---|
| ALL OTHER | | MACHINERY | TOTAL ASSESSED VALUE | Total Assessed Value as Equalized by the Board of Review | FINAL EQUALIFIED VALUE |
| Homestead Up to $4,000 25% | Over $4,000 and Non-Homestead 40% | Personal Assessed 40 Real Estate 33⅓% | | | |
| Dollars | Dollars | Dollars | Dollars | Dollars | Dollars |
| | | | 179 | 162 | |
| | | | 221 | 161 | |
| 3 | 195 | 1265 / 1805 | 1460 / 2000 | 292 / 400 | |
| | | | 400 | 292 | |



| | SOLD FOR TAXES | VALUATIONS BY SCHOOL DISTRICTS AS EQUALIZED BY DEPARTMENT OF TAXATION: District No. / Rate / Mills | District No. / Rate / Mills | District No. / Rate / Mills | District No. / Rate / Mills | District No. / Rate / Mills | District No. / Rate / Mills | Tax Including State Homestead Mills | State Tax on Non-Homestead Mills | SPECIAL TAXES | TOTAL TAXES | | PAID | WHEN PAID Month Day Year | Number of Receipt | March Settlement 1951 | June Settlement 1951 | Penalty | November Settlement 1951 | Penalty | Collections to Plus Monday in January 1952 | Penalty | Delinquent on First Monday in January 1952 | Total Delinquent Tax and Penalty | REMARKS |
|---|---|---|---|---|---|---|---|---|---|---|---|---|---|---|---|---|---|---|---|---|---|---|---|---|---|
| | | Dollars | Dollars | Dollars | Dollars | Dollars | Dollars | $ cts. | $ cts. | $ cts. | $ cts. | | | | | $ cts. | $ cts. | $ cts. | $ cts. | $ cts. | $ cts. | $ cts. | $ cts. | $ cts. | |
| 1 | | | 1131 | | | | | 21 86 | | | 21 86 | 1 | PAID IN FULL | MAY 11 1951 | 5771 | | 21 86 | | | | | | | | |
| 2 | | | | | | | | | | | | 2 | | | | | | | | | | | | | |
| 3 | | | | | | | | | | | | 3 | | | | | | | | | | | | | |
| 4 | | | | | | | | | | | | 4 | | | | | | | | | | | | | |
| 5 | | | 420 #167 Abate #4923 | | | | | 3 34 ~~26 86~~ | | | 3 34 ~~26 86~~ | 5 | ~~Partial~~ as filed | JUN 29 1951 | 9806 | | | | 3 34 | | | | | | 23.52 Abated |
| 6 | | | | | | | | | | | | 6 | | | | | | | | | | | | | |
| 7 | | | | | | | | | | | | 7 | | | | | | | | | | | | | |
| 8 | | | | | | | | | | | | 8 | | | | | | | | | | | | | |
| 9 | | | | | | | | | | | | 9 | | | | | | | | | | | | | |
| 10 | | | | | | | | | | | | 10 | | | | | | | | | | | | | |
| 11 | | | | | | | | | | | | 11 | | | | | | | | | | | | | |
| 12 | | | | | | | | | | | | 12 | | | | | | | | | | | | | |
| 13 | | | | | | | | | | | | 13 | | | | | | | | | | | | | |
| 14 | | | | | | | | | | | | 4 | | | | | | | | | | | | | |
| 15 | | | | | | | | | | | | 15 | | | | | | | | | | | | | |
| 16 | | | | | | | | | | | | 16 | | | | | | | | | | | | | |
| 17 | | | | | | | | | | | | 17 | | | | | | | | | | | | | |
| 18 | | | | | | | | | | | | 18 | | | | | | | | | | | | | |
| 19 | | | | | | | | | | | | 19 | | | | | | | | | | | | | |
| 20 | | | | | | | | | | | | 20 | | | | | | | | | | | | | |
| | | | 1392 | | | | | 48 72 | | | 48 72 | | | | | | 21 86 | | 3 34 | | | | | | 23.52 |

Assessment Roll and Tax List of Real Property in the Town of Shingobee

Cass County, Minnesota, for Taxes for the Year 1950.



Form 5CD

| | IN WHOSE NAME ASSESSED | TO WHOM TRANSFERRED | DESCRIPTION OF PROPERTY: SUBDIVISION | Sec. or Lot | Town or Block | Rng. | Number of Acres of Land: Acres | Sqrs | No. School District | Individual Income Tax Paid Yes or No | Individual Income Tax Paid Yes or No | TRUE AND FULL VALUATIONS: LAND Exclusive of Structures Used for Improvements (Dollars) | BUILDINGS and Other Structures (Dollars) | MACHINERY Permanently Attached to Real Estate (Dollars) | TOTAL True and Full Value (Dollars) | ASSESSED VALUATIONS: RURAL: Homestead Up to $4,000 20% (Dollars) | RURAL: Over $4,000 and Non-Homestead 33⅓% (Dollars) | ALL OTHER: Homestead Up to $4,000 25% (Dollars) | ALL OTHER: Over $4,000 and Non-Homestead 40% (Dollars) | ALL OTHER: MACHINERY Permanently Attached to Real Estate 33⅓% (Dollars) | TOTAL ASSESSED VALUE (Dollars) | Total Assessed Value as Equalized by Board of Review (Dollars) | FINAL EQUALIZED VALUE (Dollars) |
|---|---|---|---|---|---|---|---|---|---|---|---|---|---|---|---|---|---|---|---|---|---|---|---|
| 1 | Ethel B. Burns | | approx. E. 400' of that part of Lot 3 lying Int. Cass Lake Beach Blvd Addn + N of Hy #371 | 26 | 141 | 31 | 2 | | 5 | Yes | | 90 | 540 / 800 | | 630 / 890 | 126 / 179 | | | | | 126 | 179 | 126 |
| 2 | | | N W ¼ of N E ¼ | | | | | | | | | | | | | | | | | | | | |
| 3 | | | S W ¼ of N E ¼ | | | | | | | | | | | | | | | | | | | | |
| 4 | | | S E ¼ of N E ¼ | | | | | | | | | | | | | | | | | | | | |
| 5 | Oluf Hanson + Bertha Hanson | | all that part of Lot 3 lying N. of Hy #371 + W. of Bjorkman Street | | | | 1 | | | Yes | | 100 | 1005 | | 1105 | 161 | 221 | | | | 221 | 161 | |
| 6 | | | N E ¼ of N W ¼ | | | | | | | | | | | | | | | | | | | | |
| 7 | | | N W ¼ of N W ¼ | | | | | | | | | | | | | | | | | | | | |
| 8 | | | S W ¼ of N W ¼ | | | | | | | | | | | | | | | | | | | | |
| 9 | | | S E ¼ of N W ¼ | | | | | | | | | | | | | | | | | | | | |
| 10 | | | | | | | | | | | | | | | | | | | | | | | |
| 11 | | | N E ¼ of S W ¼ | | | | | | | | | | | | | | | | | | | | |
| 12 | | | N W ¼ of S W ¼ | | | | | | | | | | | | | | | | | | | | |
| 13 | | | S W ¼ of S W ¼ | | | | | | | | | | | | | | | | | | | | |
| 14 | | | S E ¼ of S W ¼ | | | | | | | | | | | | | | | | | | | | |
| 15 | | | | | | | | | | | | | | | | | | | | | | | |
| 16 | | | N E ¼ of S E ¼ | | | | | | | | | | | | | | | | | | | | |
| 17 | | | N W ¼ of S E ¼ | | | | | | | | | | | | | | | | | | | | |
| 18 | | | S W ¼ of S E ¼ | | | | | | | | | | | | | | | | | | | | |
| 19 | | | N E ¼ of S E ¼ | | | | | | | | | | | | | | | | | | | | |
| 20 | | | | | | | | | | | | | | | | | | | | | | | |
| | | | | | | | 3 | | | | | 195 | 1265 | | 1460 | 292 | 400 | | | | 400 | 292 | |

| | SOLD FOR TAXES | VALUATIONS BY SCHOOL DISTRICTS AS EQUALIZED BY DEPARTMENT OF TAXATION: District No. ..... Rate ..... Mills (Dollars) | District No. ..... Rate ..... Mills (Dollars) | District No. 5 Rate 41 Mills (Dollars) | District No. ..... Rate ..... Mills (Dollars) | District No. ..... Rate ..... Mills (Dollars) | District No. ..... Rate ..... Mills (Dollars) | Tax Including State Homestead ..... Mills ($ cts.) | State Tax on Non-Homestead ..... Mills ($ cts.) | SPECIAL TAXES ($ cts.) | TOTAL TAXES ($ cts.) | | PAID | WHEN PAID: Month Day Year | Number of Receipt | March Settlement 1951 ($ cts.) | June Settlement 1951 ($ cts.) | Penalty ($ cts.) | November Settlement 1951 ($ cts.) | Penalty ($ cts.) | Collections in Five Months in January 1952 ($ cts.) | Penalty ($ cts.) | Delinquent on First Monday in January 1952 ($ cts.) | Total Delinquent Tax and Penalty ($ cts.) | REMARKS |
|---|---|---|---|---|---|---|---|---|---|---|---|---|---|---|---|---|---|---|---|---|---|---|---|---|
| 1 | | | | 41.31 | | | | 21 86 | | | 21 86 | 1 | PAID IN FULL | MAY 9 1951 | 5771 | | 21 86 | | 334 | | | | | |
| 2 | | | | | | | | | | | | 2 | | | | | | | | | | | | |
| 3 | | | | | | | | | | | | 3 | | | | | | | | | | | | |
| 4 | | | | | | | | | | | | 4 | | | | | | | | | | | | |
| 5 | | | | 4 20 #167 Abate #4423 | | | | 3 34 26 86 | | | 3 34 26 86 | 5 | as bill JUN 29 1951 | | 9806 | | | | 334 | | | | | 23.52 Abated |
| 6 | | | | | | | | | | | | 6 | | | | | | | | | | | | |
| 7 | | | | | | | | | | | | 7 | | | | | | | | | | | | |
| 8 | | | | | | | | | | | | 8 | | | | | | | | | | | | |
| 9 | | | | | | | | | | | | 9 | | | | | | | | | | | | |
| 10 | | | | | | | | | | | | 10 | | | | | | | | | | | | |
| 11 | | | | | | | | | | | | 11 | | | | | | | | | | | | |
| 12 | | | | | | | | | | | | 12 | | | | | | | | | | | | |
| 13 | | | | | | | | | | | | 13 | | | | | | | | | | | | |
| 14 | | | | | | | | | | | | 14 | | | | | | | | | | | | |
| 15 | | | | | | | | | | | | 15 | | | | | | | | | | | | |
| 16 | | | | | | | | | | | | 16 | | | | | | | | | | | | |
| 17 | | | | | | | | | | | | 17 | | | | | | | | | | | | |
| 18 | | | | | | | | | | | | 18 | | | | | | | | | | | | |
| 19 | | | | | | | | | | | | 19 | | | | | | | | | | | | |
| 20 | | | | | | | | | | | | 20 | | | | | | | | | | | | |
| | | | | 4.92 | | | | 48 72 | | | 48 72 | | | | | | 21 86 | | 3 34 | | | | | 23.52 |

# Assessment Roll and Tax List of Real Property in the Town of Lincoln



Form 5CD

| | In Whose Name Assessed | To Whom Transferred | Description of Property: Subdivision | Sec. or Lot | Town or Block | Reg. | Number of Acres of Land: Acres | 100ths | No. School District | Indemnity Homestead Tax or No. | Indemnity Agricultural Tax or No. | True and Full Valuations: Land Exclusive of Structures and Improvements (Dollars) | Buildings and Other Structures (Dollars) | Machinery Permanently Attached to Real Estate (Dollars) | Total True and Full Value (Dollars) | Assessed Valuations: Rural: Homestead Up to $4,000 20% (Dollars) | Rural: Over $4,000 and Non-Homestead 33⅓% (Dollars) | All Other: Homestead Up to $4,000 25% (Dollars) | All Other: Over $4,000 and Non-Homestead 40% (Dollars) | Machinery Permanently Attached to Real Estate 33⅓% (Dollars) | Total Assessed Value | Total Assessed Value on Equalized by the Board of Review (Dollars) | Final Equalized Value (Dollars) |
|---|---|---|---|---|---|---|---|---|---|---|---|---|---|---|---|---|---|---|---|---|---|---|---|
| | U. S. of America | | NE¼ of NE¼ | 27 | 141 | 31 | | | 5 | | | | | | | | | | | | | | |
| | U. S. of America | | NW¼ of NE¼ | | | | | | | | | | | | | | | | | | | | |
| | U. S. of America | | SW¼ of NE¼ | | | | | | | | | | | | | | | | | | | | |
| | U. S. of America | | SE¼ of NE¼ | | | | | | | | | | | | | | | | | | | | |
| | | | | | | | | | | | | | | | | | | | | | | | |
| | U. S. of America | | ~~NE¼ of NW¼~~ Lot 1 | | | | | | | | | | | | | | | | | | | | |
| | U. S. of America | | ~~NW¼ of NW¼~~ Lot 2 | | | | | | | | | | | | | | | | | | | | |
| | Ole Lunde | | SW¼ of NW¼ | | | | 40 | | Gen | | | 240 | 55 75 | 395 | 315 | 63 | | | | 63 | | 63 | |
| | U. S. of America | | SE¼ of NW¼ | | | | | | | | | | | | | | | | | | | | |
| | | | | | | | | | | | | | | | | | | | | | | | |
| | U. S. of America | | NE¼ of SW¼ | | | | | | | | | | | | | | | | | | | | |
| | Ernest A. & Elva L. Collins | | NW¼ of SW¼ | | | | 40 | | " | | | 220 | 70 100 | 390 | 320 | 64 | | | | 64 | | 64 | |
| | U. S. of America | | SW¼ of SW¼ | | | | | | | | | | | | | | | | | | | | |
| | U. S. of America | | SE¼ of SW¼ | | | | | | | | | | | | | | | | | | | | |
| | | | | | | | | | | | | | | | | | | | | | | | |
| | U. S. of America | | NE¼ of SE¼ | | | | | | | | | | | | | | | | | | | | |
| | George Ewen | | NW¼ of SE¼ | | | | 40 | | 9/10 | | | 201 | | 201 | | 67 | | | | 67 | | 67 | |
| | " " | | SW¼ of SE¼ | | | | 40 | | " | | | 201 | | 201 | | 67 | | | | 67 | | 67 | |
| | " " | | SE¼ of SE¼ | | | | 40 | | " | | | 201 | | 201 | | 67 | | | | 67 | | 67 | |
| | | | | | | | | | | | | | | | | | | | | | | | |
| | | | | | | | 200 | | | | | 1063 | 175 175 | 1188 | 1238 | 117 127 | 201 | | | 328 | | 318 | |

| | Sold for Taxes | Validations by School Districts as Equalized by Department of Taxation: District No. ..... Rate ..... Mills | District No. ..... Rate ..... Mills | District No. 5 Rate 59 Mills | District No. ..... Rate ..... Mills | District No. ..... Rate ..... Mills | District No. ..... Rate ..... Mills | Tax Including State Homestead ..... Mills | State Tax on Non-Homestead 4.46 Mills | Special Taxes | Total Taxes | | Paid | When Paid | Number of Receipt | March Settlement 1951 | June Settlement 1951 | Penalty | November Settlement 1951 | Penalty | Collections to Trial Monday in January 1952 | Penalty | Delinquent on First Monday in January 1952 | Total Delinquent Tax and Penalty | Remarks |
|---|---|---|---|---|---|---|---|---|---|---|---|---|---|---|---|---|---|---|---|---|---|---|---|---|---|
| | | Dollars | Dollars | Dollars | Dollars | Dollars | Dollars | $ cts. | $ cts. | $ cts. | $ cts. | | | Month Day Year | | $ cts. | $ cts. | $ cts. | $ cts. | $ cts. | $ cts. | $ cts. | $ cts. | $ cts. | |
| 1 | | | | | | | | | | | | 1 | | | | | | | | | | | | | |
| 2 | | | | | | | | | | | | 2 | | | | | | | | | | | | | |
| 3 | | | | | | | | | | | | 3 | | | | | | | | | | | | | |
| 4 | | | | | | | | | | | | 4 | | | | | | | | | | | | | |
| 5 | | | | | | | | | | | | 5 | | | | | | | | | | | | | |
| 6 | | | | | | | | | | | | 6 | | | | | | | | | | | | | |
| 7 | | | | | | | | | | | | 7 | | | | | | | | | | | | | |
| 8 | SOLD FOR TAXES | | | 59 | | | | 984 | | | 984 | 8 | | | | | | | | | | | 984 | 1087 | |
| 9 | | | | | | | | | | | | 9 | | | | | | | | | | | | | |
| 10 | | | | | | | | | | | | 10 | | | | | | | | | | | | | |
| 11 | | | | | | | | | | | | 11 | | | | | | | | | | | | | |
| 12 | SOLD FOR TAXES | | | 58 | | | | 968 | | | 968 | 12 | | | | | | | | | | | 968 | | |
| 13 | | | | | | | | | | | | 13 | | | | | | | | | | | | | |
| 14 | | | | | | | | | | | | 14 | | | | | | | | | | | | | |
| 15 | | | | | | | | | | | | 15 | | | | | | | | | | | | | |
| 16 | | | | | | | | | | | | 16 | | | | | | | | | | | | | |
| 17 | | | 67 | | | | | 1118 | 30 | | 1148 | 17 | PAID IN FULL | MAY 8 1951 | 6164 | | 1148 | | | | | | | | |
| 18 | | | 67 | | | | | 1118 | 30 | | 1148 | 18 | PAID IN FULL | MAY 8 1951 | 6164 | | 1148 | | | | | | | | |
| 19 | | | 67 | | | | | 1118 | 30 | | 1148 | 19 | PAID IN FULL | MAY 8 1951 | 6164 | | 1148 | | | | | | | | |
| 20 | | | | | | | | | | | | 20 | | | | | | | | | | | | | |
| | | | 117 201 318 | | | | | 5306 | 90 | | 5396 | | | | | | 3444 | | | | | | 1951 | | |

Assessment Roll and Tax List of Real Property in the Town of Shingobee



Form 5CD

| | In Whose Name Assessed | To Whom Transferred | Description of Property: Subdivision | Sec. or Lot | Town or Block | Rng. | Number of Acres of Land (Acres / 100ths) | No. School District | Indicate Homestead Tax by Yes or No | True and Full Valuations: Land Exclusive of Structures and Improvements (Dollars) | Buildings and Other Structures (Dollars) | Machinery Permanently Attached to Real Estate (Dollars) | Total True and Full Value (Dollars) | Assessed Valuations: Rural: Homestead Up to $1,000 20% (Dollars) | Rural: Over $1,000 and Non-Homestead 33⅓% (Dollars) | All Other: Homestead Up to $1,000 25% (Dollars) | All Other: Over $4,000 and Non-Homestead 40% (Dollars) | Machinery Permanently Attached to Real Estate 33⅓% (Dollars) | Total Assessed Value (Dollars) | Total Assessed Value as Equalized by the Board of Review (Dollars) | Final Equalized Value (Dollars) |
|---|---|---|---|---|---|---|---|---|---|---|---|---|---|---|---|---|---|---|---|---|---|
| 1 | Orvine Scheffner | | ~~NW¼ of NW¼~~ Lot 1 | 28 | 141 | 31 | 24 75 | 5 | Yes | 100 | 1225 / 320 | | 1325 / 320 | 37 / 96 | | | | | 96 | 77 | |
| 2 | U. S. of America | | ~~NW¼ of NW¼~~ Lot 2 | | | | | | | | | | | | | | | | | | |
| 3 | U. S. of America | | ~~SW¼ of NW¼~~ Lot 11 | | | | | | | | | | | | | | | | | | |
| 4 | | | SE¼ of NE¼ | | | | | | | | | | | | | | | | | | |
| 5 | | | | | | | | | | | | | | | | | | | | | |
| 6 | State of Minnesota | | ~~NE¼ of NW¼~~ Lot 3 | | | | | | | | | | | | | | | | | | |
| 7 | State of Minnesota | | ~~NW¼ of NW¼~~ Lot 4 | | | | | | | | | | | | | | | | | | |
| 8 | U. S. of America | | ~~SW¼ of NW¼~~ Lot 5 | | | | | | | | | | | | | | | | | | |
| 9 | | | SE¼ of NW¼ | | | | | | | | | | | | | | | | | | |
| 10 | | | | | | | | | | | | | | | | | | | | | |
| 11 | U. S. of America | | NE¼ of SW¼ | | | | | | | | | | | | | | | | | | |
| 12 | U. S. of America | | ~~NW¼ of SW¼~~ Lot 6 | | | | | | | | | | | | | | | | | | |
| 13 | State of Minnesota | | ~~SW¼ of SW¼~~ Lot 7 | | | | | | | | | | | | | | | | | | |
| 14 | | | ~~SE¼ of SW¼~~ Lot 8 | | | | | | | | | | | | | | | | | | |
| 15 | | | | | | | | | | | | | | | | | | | | | |
| 16 | U. S. of America | | ~~NE¼ of NW¼~~ } Lot 10 | | | | | | | | | | | | | | | | | | |
| 17 | | | ~~NW¼ of NW¼~~ } | | | | | | | | | | | | | | | | | | |
| 18 | Donald C. & Elizabeth Lawson Trustees = Merritt Collins 1/3 int. | | ~~SW¼ of NW¼~~ Lot 9 | | | | 23 50 | | Yes | 121 | 85 / 50 | | 156 / 171 | | 52 / 57 | | | | 57 | 52 | |
| 19 | " " | | SE¼ of SW¼ | | | | 48 | | " | 159 | | | 159 | | 53 | | | | 53 | | |
| 20 | | | | | | | | | | | | | | | | | | | | | |
| | | | | | | | 93 25 | | | 440 | 260 / 370 | | 700 / 810 | 77 / 96 | 105 / 110 | | | | 206 | 182 | |

| | Sold for Taxes | Valuations by School Districts as Equalized by Department of Taxation: District No. ..... Rate ..... Mills | District No. ..... Rate ..... Mills | District No. 5 Rate 14.4 Mills | District No. ..... Rate ..... Mills | District No. ..... Rate ..... Mills | District No. ..... Rate ..... Mills | Tax including State Homestead | State Tax on Non-Homestead | Special Taxes | Total Taxes | Paid | When Paid (Month Day Year) | Number of Receipt | March Settlement 1951 | June Settlement 1951 | Penalty | November Settlement 1951 | Penalty | Collections to First Monday in January 1952 | Penalty | Delinquent on First Monday in January 1952 | Penalty | Total Delinquent To End Penalty | Remarks |
|---|---|---|---|---|---|---|---|---|---|---|---|---|---|---|---|---|---|---|---|---|---|---|---|---|---|
| | | Dollars | Dollars | Dollars | Dollars | Dollars | Dollars | $ cts. | $ cts. | $ cts. | $ cts. | | | | $ cts. | $ cts. | $ cts. | $ cts. | $ cts. | $ cts. | $ cts. | $ cts. | $ cts. | $ cts. | |
| 1 | | | | 4 77 | | | | 12 84 | | | 12 84 | 1 PAID IN FULL | APR 16 1951 | 1460 | | 12 84 | | | | | | | | | |
| 2 | | | | | | | | | | | | 2 | | | | | | | | | | | | | |
| 3 | | | | | | | | | | | | 3 | | | | | | | | | | | | | |
| 4 | | | | | | | | | | | | 4 | | | | | | | | | | | | | |
| 5 | | | | | | | | | | | | 5 | | | | | | | | | | | | | |
| 6 | | | | | | | | | | | | 6 | | | | | | | | | | | | | |
| 7 | | | | | | | | | | | | 7 | | | | | | | | | | | | | |
| 8 | | | | | | | | | | | | 8 | | | | | | | | | | | | | |
| 9 | | | | | | | | | | | | 9 | | | | | | | | | | | | | |
| 10 | | | | | | | | | | | | 10 | | | | | | | | | | | | | |
| 11 | | | | | | | | | | | | 11 | | | | | | | | | | | | | |
| 12 | | | | | | | | | | | | 12 | | | | | | | | | | | | | |
| 13 | | | | | | | | | | | | 13 | | | | | | | | | | | | | |
| 14 | | | | | | | | | | | | 14 | | | | | | | | | | | | | |
| 15 | | | | | | | | | | | | 15 | | | | | | | | | | | | | |
| 16 | | | | | | | | | | | | 16 | | | | | | | | | | | | | |
| 17 | | | | | | | | | | | | 17 | | | | | | | | | | | | | |
| 18 | | | 52 | | | | | 8 68 | 22 | | 8 90 | 18 PAID IN FULL | MAY 1 1951 | 6166 | | 8 90 | | | | | | | | | |
| 19 | | | 53 | | | | | 8 84 | 24 | | 8 08 | 19 PAID IN FULL | MAY 1 1951 | 6162 | | 8 08 | | | | | | | | | |
| 20 | | | | | | | | | | | | 20 | | | | | | | | | | | | | |
| | | | | 4 77 / 105 / 1 82 | | | | 30 38 | 46 | | 30 82 | | | | | 20 88 | | | | | | | | | |

# Assessment Roll and Tax List of Real Property in the Towns of Shingobee, Cass County, Minnesota, for Taxes for the Year 1950.



Form 3CD (Half-size sheet, minimum)

| | In Whose Name Assessed | To Whom Transferred | Description of Property: Subdivision | Sec. or Lot | Town or Block | Rng. | Number of Acres of Land: Acres | 100ths | No. School District | Individual Income Tax Paid Yes or No | Individual Total Tax Paid Yes or No | True and Full Valuations: Land Exclusive of Structures and Improvements (Dollars) | Buildings and Other Structures (Dollars) | Machinery Permanently Attached to Real Estate (Dollars) | Total True and Full Value (Dollars) | Assessed Valuations: Rural: Homestead Up to $4,000 20% | Rural: Over $4,000 and Non-Homestead 33⅓% | All Other: Homestead Up to $4,000 25% | All Other: Over $4,000 and Non-Homestead 40% | Machinery Permanently Attached to Real Estate 33⅓% | Total Assessed Value | Total Assessed Value as Equalized by the Board of Review (Dollars) | Final Equalized Value (Dollars) |
|---|---|---|---|---|---|---|---|---|---|---|---|---|---|---|---|---|---|---|---|---|---|---|---|
| 1 | U. S. of America | | NE ¼ of NE ¼ | 29 | 141 | 3 | | | 5 | | | | | | | | | | | | | | |
| 2 | U. S. of America | | NW ¼ of NE ¼ | | | | | | | | | | | | | | | | | | | | |
| 3 | U. S. of America | | SW ¼ of NE ¼ | | | | | | | | | | | | | | | | | | | | |
| 4 | U. S. of America | | SE ¼ of NE ¼ | | | | | | | | | | | | | | | | | | | | |
| 5 | | | | | | | | | | | | | | | | | | | | | | | |
| 6 | U. S. of America | | NE ¼ of NW ¼ | | | | | | | | | | | | | | | | | | | | |
| 7 | U. S. of America | | NW ¼ of NW ¼ | | | | | | | | | | | | | | | | | | | | |
| 8 | State of Minnesota | | SW ¼ of NW ¼ | | | | | | | | | | | | | | | | | | | | |
| 9 | State of Minnesota | | SE ¼ of NW ¼ | | | | | | | | | | | | | | | | | | | | |
| 10 | | | | | | | | | | | | | | | | | | | | | | | |
| 11 | State of Minnesota | | NE ¼ of SW ¼ | | | | | | | | | | | | | | | | | | | | |
| 12 | U. S. of America | | NW ¼ of SW ¼ | | | | | | | | | | | | | | | | | | | | |
| 13 | State of Minnesota | | SW ¼ of SW ¼ | | | | | | | | | | | | | | | | | | | | |
| 14 | State of Minnesota | | SE ¼ of SW ¼ | | | | | | | | | | | | | | | | | | | | |
| 15 | | | | | | | | | | | | | | | | | | | | | | | |
| 16 | U. S. of America | | NE ¼ of SE ¼ | | | | | | | | | | | | | | | | | | | | |
| 17 | U. S. of America | | NW ¼ of SE ¼ | | | | | | | | | | | | | | | | | | | | |
| 18 | State of Minnesota | | SW ¼ of SE ¼ | | | | | | | | | | | | | | | | | | | | |
| 19 | U. S. of America | | SE ¼ of SE ¼ | | | | | | | | | | | | | | | | | | | | |
| 20 | | | | | | | | | | | | | | | | | | | | | | | |

| | Sold for Taxes | Valuations by School Districts as Equalized by Department of Taxation: District No. ..... Rate ..... Mills | District No. ..... Rate ..... Mills | District No. ..... Rate ..... Mills | District No. ..... Rate ..... Mills | District No. ..... Rate ..... Mills | District No. ..... Rate ..... Mills | Tax including State Homestead ..... Mills | State Tax on Non-Homestead ..... Mills | Special Taxes | Total Taxes | | Paid | When Paid: Month | Day | Year | Number of Receipt | March Settlement 1951 | June Settlement 1951 | Penalty | November Settlement 1951 | Penalty | Collections to First Monday in January 1952 | Penalty | Delinquent on First Monday in January 1952 | Total Delinquent Tax and Penalty | Remarks |
|---|---|---|---|---|---|---|---|---|---|---|---|---|---|---|---|---|---|---|---|---|---|---|---|---|---|---|---|---|
| | | Dollars | Dollars | Dollars | Dollars | Dollars | Dollars | $ cts. | $ cts. | $ cts. | $ cts. | | | | | | | | $ cts. | $ cts. | $ cts. | $ cts. | $ cts. | $ cts. | $ cts. | $ cts. | $ cts. | |
| 1 | | | | | | | | | | | | 1 | | | | | | | | | | | | | | | | |
| 2 | | | | | | | | | | | | 2 | | | | | | | | | | | | | | | | |
| 3 | | | | | | | | | | | | 3 | | | | | | | | | | | | | | | | |
| 4 | | | | | | | | | | | | 4 | | | | | | | | | | | | | | | | |
| 5 | | | | | | | | | | | | 5 | | | | | | | | | | | | | | | | |
| 6 | | | | | | | | | | | | 6 | | | | | | | | | | | | | | | | |
| 7 | | | | | | | | | | | | 7 | | | | | | | | | | | | | | | | |
| 8 | | | | | | | | | | | | 8 | | | | | | | | | | | | | | | | |
| 9 | | | | | | | | | | | | 9 | | | | | | | | | | | | | | | | |
| 10 | | | | | | | | | | | | 10 | | | | | | | | | | | | | | | | |
| 11 | | | | | | | | | | | | 11 | | | | | | | | | | | | | | | | |
| 12 | | | | | | | | | | | | 12 | | | | | | | | | | | | | | | | |
| 13 | | | | | | | | | | | | 13 | | | | | | | | | | | | | | | | |
| 14 | | | | | | | | | | | | 14 | | | | | | | | | | | | | | | | |
| 15 | | | | | | | | | | | | 15 | | | | | | | | | | | | | | | | |
| 16 | | | | | | | | | | | | 16 | | | | | | | | | | | | | | | | |
| 17 | | | | | | | | | | | | 17 | | | | | | | | | | | | | | | | |
| 18 | | | | | | | | | | | | 18 | | | | | | | | | | | | | | | | |
| 19 | | | | | | | | | | | | 19 | | | | | | | | | | | | | | | | |
| 20 | | | | | | | | | | | | 20 | | | | | | | | | | | | | | | | |

# Assessment Roll and Tax List of Real Property in the Town of Lingalow Cass County, Minnesota, for Taxes for the Year 1950.



| | In Whose Name Assessed | To Whom Transferred | Description of Property: Subdivision | Sec. or Lot | Town or Block | Reg. | Number of Acres of Land: Acres | 100ths | No. School District | Inf. Dist. Tax Yes or No | Inf. Dist. Tax Total Yes or No | True and Full Valuations: Land Exclusive of Structures and Improvements (Dollars) | Buildings and Other Structures (Dollars) | Machinery Permanently Attached to Real Estate (Dollars) | Total True and Full Value (Dollars) | Assessed Valuations: Rural: Homestead Up to $4,000 20% (Dollars) | Rural: Over $4,000 and Non-Homestead 33⅓% (Dollars) | All Other: Homestead Up to $4,000 25% (Dollars) | All Other: Over $4,000 Non-Homestead 40% (Dollars) | Machinery Permanently Attached to Real Estate 33⅓% (Dollars) | Total Assessed Value | Total Assessed Value as Equalized by the State Board of Review (Dollars) | Final Equalized Value (Dollars) |
|---|---|---|---|---|---|---|---|---|---|---|---|---|---|---|---|---|---|---|---|---|---|---|---|
| 1 | U. S. of America | | NE¼ of NE¼ | 30 | 141 | 39 | | | 5 | | | | | | | | | | | | | | |
| 2 | Myrtle Loftsom | | NW¼ of NE¼ | | | | 27 | 55 | | | Yes | 108 | 695 | | 108 | | 36 | | | | 36 | | |
| 3 | Hubert S. + Helen W. Miller | | SW¼ of NE¼ | | | | 11 | 02 | | | | 217 | 1663 | | 1182 | | 298 | | | | 298 | | |
| 4 | Howard A. + Florence Helmbrecht | | SE¼ of NE¼ of L. 200' (see L. 100' of Lots 1 + 2 N. 100') | | | | 37 | 09 | | | Yes | 345 | 420 / 156 | 6681 (cabins) | 1121 / 1496 | 139 / 169 | 152 / 217 | | | | 386 | 285 | |
| 5 | Gordon L. + Mae E. Brandmiller | | of L. 200' of SE¼ of NE¼ + N. 100' of L. 200' of SE¼ of NE¼ | | | | | | | | Yes | 100 | 176 / 451 | | 276 / 551 | | 92 / 117 | | | | 117 | 92 | |
| 6 | W. E. Weise | | NE¼ of NW¼ less L. 39 acres | | | | 14 | 90 | | | Yes | 200 | 420 / 600 | | 620 / 800 | 139 / 166 | | | | | 166 | 124 | |
| 7 | Jos. C. + Mike O. Poncelet, Jr. | | ~~NW¼ of NW¼~~ Lot 1 | | | | 51 | 91 | | | | 610 | | | 610 | 122 | | | | | 122 | | |
| 8 | " " | | ~~SW¼ of NW¼~~ Lot 2 | | | | 52 | 87 | | | | 455 | | | 455 | 91 | | | | | 91 | | |
| 9 | " " | | SE¼ of NW¼ | | | | 39 | 65 | | | | 550 | 1615 / 2310 | | 2165 / 2860 | 433 / 572 | | | | | 572 | 433 | |
| 10 | Henry Heatlman | | Part of NE¼ of NW¼ | | | | | 39 | | | Yes | 48 | | | 48 | | 16 | | | | 16 | | |
| 11 | Mike Poncelet, Jr. | | NE¼ of SW¼ | | | | 32 | 41 | | | Yes | 195 | | | 195 | 39 | | | | | 39 | | |
| 12 | U. S. of America | | ~~SW¼ of SW¼~~ Lot 3 | | | | | | | | | | | | | | | | | | | | |
| 13 | U. S. of America | | ~~NW¼ of SW¼~~ Lot 4 | | | | | | | | | | | | | | | | | | | | |
| 14 | U. S. of America | | SE¼ of SW¼ | | | | | | | | | | | | | | | | | | | | |
| 15 | George Orsorff | | Part of SW¼ of SE¼ E. of Howard Lake | | | | 2 | 50 | | | Yes | 150 | 228 / 324 | | 378 / 474 | | 126 / 158 | | | | 158 | 126 | |
| 16 | John H. Hanson | | NE¼ of SW¼ | | | | 31 | 70 | | | Yes | 368 | 284 / 1120 | | 652 / 1488 | | 217 / 496 | | | | 496 | 384 | |
| 17 | Herbert S. + Helen M. Miller | | NW¼ of SW¼ | | | | 10 | | | | | 150 | | | 150 | | 50 | | | | 50 | | |
| 18 | " " | | SW¼ of SW¼ (see part E. of Howard Lake) | | | | 4 | 30 | | | | 81 | | | 81 | | 27 | | | | 27 | | |
| 19 | George Orsorff | | SE¼ of SW¼ | | | | 34 | 31 | | | | 204 | | | 204 | | 68 | | | | 68 | | |
| 20 | R. W. Lee Zech | | Part of W½ of SE¼ W. of Howard Lake | | | | | | | | | | | | | | | | | | | | |
| | | | | | | | 350 | 55 | | | | 3683 | 7774 / 6819 | | 11457 / 10502 | 942 / 1133 | 1249 / 1579 | | | | 3732 | 2191 | |

| | Sold for Taxes | Valuations of School Districts as Equalized by Department of Taxation: District No. ..... Rate ..... Mills | District No. ..... Rate ..... Mills | District No. 5 Rate 42.4 Mills | District No. ..... Rate ..... Mills | District No. ..... Rate ..... Mills | District No. ..... Rate ..... Mills | Tax Including State Homestead | State Tax on Non-Homestead 4.4 Mills | Special Taxes | Total Taxes | Paid | When Paid | Number of Receipt | March Settlement 1951 | June Settlement 1951 | Penalty | November Settlement 1951 | Penalty | Collections to First Monday in January 1952 | Penalty | Delinquent on First Monday in January 1952 | Penalty | Total Delinquent Tax and Penalty | Remarks |
|---|---|---|---|---|---|---|---|---|---|---|---|---|---|---|---|---|---|---|---|---|---|---|---|---|---|
| | | Dollars | Dollars | Dollars | Dollars | Dollars | Dollars | $ cts. | $ cts. | $ cts. | $ cts. | | Month Day Year | | $ cts. | $ cts. | $ cts. | $ cts. | $ cts. | $ cts. | $ cts. | $ cts. | $ cts. | $ cts. | |
| 1 | | | | | | | | | | | | | | | | | | | | | | | | | |
| 2 | | | | 36 | | | | 600 | 16 | | 616 | PAID IN FULL | JUN 13 1951 | 9750 | | | | 616 | | | | | | | |
| 3 | | | | 298 | | | | 4972 | 132 | | 5104 | PAID IN FULL | MAY 31 1951 | 7510 | | 2552 | | | | | | | | | |
| | | | | #133 | | | | | | | | 2nd Half Paid | SEP 27 1951 | 12644 | | | | | | | | | | | |
| 4 | | | | 152 | | | | 4254 | 66 | | 4820 | 1st Half Paid | MAY 28 1951 | 7717 | | 2410 | | 2410 | | | | | | | |
| 5 | | | | 92 | | | | 1534 | 40 | | 1574 | PAID IN FULL | MAR 21 1951 | 7998 | | 1574 | | | | | | | | | |
| 6 | | | | #124 | | | | 2068 | | | 2068 | PAID IN FULL | MAY 3 1951 | 5623 | | 2068 | | | | | | | | | |
| | | | | | | | | | | | | 2nd Half Paid | OCT 4 1951 | 13774 | | | | | | | | | | | |
| 7 | | | | #122 | | | | 2036 | | | 2036 | 1st Half Paid | MAY 1 2 1951 | 6522 | | 1018 | | 1018 | | | | | | | |
| | | | | | | | | | | | | 2nd Half Paid | OCT 4 1951 | 13774 | | | | | | | | | | | |
| 8 | | | | #91 | | | | 1518 | | | 1518 | 1st Half Paid | MAY 1 2 1951 | 6522 | | 759 | | 759 | | | | | | | |
| | | | | | | | | | | | | 2nd Half Paid | OCT 4 1951 | 13774 | | | | | | | | | | | |
| 9 | | | | #433 | | | | 7224 | | | 7224 | 1st Half Paid | MAY 1 2 1951 | 6522 | | 3612 | | 3612 | | | | | | | |
| 10 | | | | 16 | | | | 266 | 08 | | 274 | PAID IN FULL | MAY 21 1951 | 7872 | | 274 | | | | | | | | | |
| | | | | | | | | | | | | 2nd Half Paid | OCT 4 1951 | 13774 | | | | | | | | | | | |
| 11 | | | | #39 | | | | 650 | | | 650 | 1st Half Paid | MAY 12 1951 | 6522 | | 325 | | 325 | | | | | | | |
| 12 | | | | | | | | | | | | | | | | | | | | | | | | | |
| 13 | | | | | | | | | | | | | | | | | | | | | | | | | |
| 14 | | | | | | | | | | | | | | | | | | | | | | | | | |
| 15 | | | | 126 | | | | 2102 | 56 | | 2158 | JUN 1 1951 | PAID IN FULL | 8185 | | 2158 | | | | | | | | | |
| | | | | #258 | | | | 4296 | | | 4296 | | | | | | | | | | | | | | |
| 16 | | | | 384 | Abstr #5066 | | | 6400 | 168 | | 6574 | Paid | OCT 2 1951 | 13711 | | | | 3836 | | | | | | | 27.38 Abstract |
| 17 | | | | 50 | | | | 834 | 22 | | 856 | PAID IN FULL | MAY 17 1951 | 7017 | | 856 | | | | | | | | | |
| 18 | | | | 27 | | | | 450 | 12 | | 462 | PAID IN FULL | MAY 17 1951 | 7017 | | 462 | | | | | | | | | |
| 19 | | | | 68 | | | | 1134 | 30 | | 1164 | PAID IN FULL | JUN 1 1951 | 8185 | | 1164 | | | | | | | | | |
| 20 | | | | | | | | | | | | | | | | | | | | | | | | | |
| | | | | #942 / 1249 / 2191 | | | | 36548 | 550 | | 37098 | | | | | 21781 | | 12576 | | | | | | | 27.38 |

# Assessment Roll and Tax List of Real Property in the Town of Shingobee, Cass County, Minnesota, for Taxes for the Year 1950.



Form SCD

| | In whose name assessed | To whom transferred | Description of property: Subdivision | Sec. or Lot | Town or Block | Rng. | Number of Acres of Land (Acres / 100ths) | No. School District | Inclusion Homestead Tax | Inclusion Agricultural Tax | True and Full Valuations: Land (Exclusive of Structures and Improvements) | Buildings and Other Structures | Machinery Permanently Attached to Real Estate | Total True and Full Value | Assessed Valuations: Rural: Homestead Up to $4,000 20% | Rural: Over $4,000 and Non-Homestead 33⅓% | All Other: Homestead Up to $4,000 25% | All Other: Over $4,000 and Non-Homestead 40% | Machinery Permanently Attached to Real Estate 33⅓% | Total Assessed Value | Total Assessed Value as Transferred by the Board of Review | Final Equalized Value |
|---|---|---|---|---|---|---|---|---|---|---|---|---|---|---|---|---|---|---|---|---|---|---|
| | | | | | | | | | | | Dollars | Dollars | Dollars | Dollars | Dollars | Dollars | Dollars | Dollars | Dollars | Dollars | Dollars | Dollars |
| 1 | U. S. of America | | NE¼ of NE¼ | 31 | 141 | 31 | | 5 | | | | | | | | | | | | | | |
| 2 | Transferred from Settlement | | | | | | | | | | | | | | | | | | | | | |
| 3 | Clarence E. & Agnes R. Olsen | | NW¼ of NE¼ | | | | 29 | | Yes | | 870 | 4513 / 6445 | | 5383 / 7315 | 800 | 461 / 1145 | | | | 1205 | 1461 | |
| 4 | " " | | SW¼ of NE¼ | | | | 39 81 | | " | | 235 | 30 / 70 | | 235 | 47 | | | | | 47 | | |
| 5 | U. S. of America | | SE¼ of NE¼ | | | | | | | | | | | | | | | | | | | |
| 6 | | | | | | | | | | | | | | | | | | | | | | |
| 7 | Merlin B. Wyatt | | NE¼ of NW¼ | | | | 92 08 | | Yes | | 240 | | | 240 | | 80 | | | | 80 | | |
| 8 | U. S. of America | | ~~NW¼ of NW¼~~ Lot 1 | | | | | | | | | | | | | | | | | | | |
| 9 | Arnold Nelson | | ~~SW¼ of NW¼~~ Lot 2 | | | | 48 82 | | Yes | | 480 | 45 / 645 | | 525 / 1125 | 125 | 116 / 121 | | | | 125 | 116 | |
| 10 | U. S. of America | | SE¼ of NW¼ | | | | | | | | | | | | | | | | | | | |
| 11 | | | | | | | | | | | | | | | | | | | | | | |
| 12 | Joe W. Jung | | NE¼ of SW¼ | | | | 15 11 | | Yes | | 210 | | | 210 | | 70 | | | | 70 | | |
| 13 | U. S. of America | | ~~NW¼ of SW¼~~ Lot 3 | | | | | | | | | | | | | | | | | | | |
| 14 | Edna Stall | | ~~SW¼ of SW¼~~ Lot 4 | | | | 48 51 | | " | | 720 | 729 / 1041 | | 1449 / 1761 | | 483 / 587 | | | | 587 | 483 | |
| 15 | U. S. of America | | SE¼ of SW¼ | | | | | | | | | | | | | | | | | | | |
| 16 | | | | | | | | | | | | | | | | | | | | | | |
| 17 | U. S. of America | | NE¼ of SE¼ | | | | | | | | | | | | | | | | | | | |
| 18 | U. S. of America | | NW¼ of SE¼ | | | | | | | | | | | | | | | | | | | |
| 19 | U. S. of America | | SW¼ of SE¼ | | | | | | | | | | | | | | | | | | | |
| 20 | U. S. of America | | SE¼ of SE¼ | | | | | | | | | | | | | | | | | | | |
| | | | | | | | 196 33 | | | | 6755 | 5342 / 7631 | | 8097 / 10386 | 972 | 1094 / 1842 | | | | 2814 | 2057 | |

| | Sold for Taxes | Valuations by School Districts as Equalized by Department of Taxation: District No. ..... Rate ..... Mills | District No. ..... Rate ..... Mills | District No. 3 Rate 14 Mills | District No. 5 Rate 9 Mills | District No. ..... Rate ..... Mills | District No. ..... Rate ..... Mills | Tax including State Homestead | State Tax on Non-Homestead 4½ Mills | Special Taxes | Total Taxes | Paid | When Paid (Month Day Year) | Number of Receipt | March Settlement 1951 | June Settlement 1951 | Penalty | November Settlement 1951 | Penalty | Collections in First Monday in January 1952 | Penalty | Delinquent on First Monday in January 1952 | Total Delinquent Tax and Penalty | Remarks |
|---|---|---|---|---|---|---|---|---|---|---|---|---|---|---|---|---|---|---|---|---|---|---|---|---|
| | | Dollars | Dollars | Dollars | Dollars | Dollars | Dollars | $ cts. | $ cts. | $ cts. | $ cts. | | | | $ cts. | $ cts. | $ cts. | $ cts. | $ cts. | $ cts. | $ cts. | $ cts. | $ cts. | |
| 1 | | | | | | | | | | | | | | | | | | | | | | | | |
| 2 | | | | 460 | | | | 229 28 | 202 | | 231 30 | 2nd Half Paid | SEP 6 1951 | 2516 | | 115 65 | | 115 65 | | | | | | |
| 3 | | | | | | | | | | | | 1st Half Paid | JUN 1 1951 | 8486 | | | | | | | | | | |
| 4 | | | | 854 | | | | 854 | | | 854 | 2nd Half Paid | SEP 6 1951 | 2516 | | 427 | | 427 | | | | | | |
| 5 | | | | | | | | | | | | 1st Half Paid | JUN 1 1951 | 8486 | | | | | | | | | | |
| 6 | | | | | | | | | | | | | | | | | | | | | | | | |
| 7 | | | | | | | | | | | | | | | | | | | | | | | | |
| 8 | | 80 | | | | | | 1334 | 36 | | 1370 | PAID IN FULL | MAY 21 1951 | 6287 | | 1370 | | | | | | | | |
| 9 | | | | | | | | | | | | | | | | | | | | | | | | |
| 10 | | | | | | | | | | | | | | | | | | | | | | | | |
| 11 | | 1116 | | | | | | 1936 | | | 1936 | Half Paid | MAY 28 1951 | 7878 | | 968 | | | | | | | 968 | 968 |
| 12 | | | | | | | | | | | | | | | | | | | | | | | | |
| 13 | | | | | | | | | | | | | | | | | | | | | | | | |
| 14 | | 70 | | | | | | 1168 | 30 | | 1198 | PAID IN FULL | APR 25 1951 | 4946 | | 1198 | | | | | | | | |
| 15 | | | | | | | | | | | | | | | | | | | | | | | | |
| 16 | | | | | | | | | | | | | | | | | | | | | | | | |
| 17 | | 483 | | | | | | 8058 | 212 | | 8270 | PAID IN FULL | MAY 10 1951 | 6143 | | 8270 | | | | | | | | Old Settlement Bonding |
| 18 | | | | | | | | | | | | | | | | | | | | | | | | |
| 19 | | | | | | | | | | | | | | | | | | | | | | | | |
| 20 | | | | | | | | | | | | | | | | | | | | | | | | |
| | | 1116 / 1116 | 847 / 847 | | | | | 362 78 | 480 | | 367 58 | | | | | 239 98 | | 119 92 | | | | | 968 | |
| | | | | | | | | 749 | 1305 | | | | | | | | | | | | | | | |

Cass County, Minnesota, for Taxes for the Year 1950.

AUDIT OFFICE — BEAR GLEN — SHELLROCK BEACH — SHELLROCK ISLAND — SHIELDS POINT — KALIZONA SPRINGS

# Assessment Roll and Tax List of Real Property in the Town of Shingobee

Cass County, Minnesota, for Taxes for the Year 1950.



Form 15CD

| | In Whose Name Assessed | To Whom Transferred | | Description of Property: Subdivision | Sec. or Lot | Town or Block | Rng. | Number of Acres of Land: Acres | 100ths | No. School District | Indicate Homestead Tax by Yes | Indicate Agricultural Land by Yes | True and Full Valuations: Land Exclusive of Structures and Improvements | Buildings and Other Structures | Machinery Permanently Attached to Real Estate | Total True and Full Value | Assessed Valuations: Rural: Homestead Up to $4,000 20% | Rural: Over $4,000 and Non-Homestead 33⅓% | All Other: Homestead Up to $4,000 25% | All Other: Over $4,000 and Non-Homestead 40% | All Other: Machinery Permanently Attached to Real Estate 33⅓% | Total Assessed Value | Total Assessed Value to Equalized by the Board of Review | Final Equalized Value |
|---|---|---|---|---|---|---|---|---|---|---|---|---|---|---|---|---|---|---|---|---|---|---|---|---|
| | | | | | | | | Acres | | | | | Dollars | Dollars | Dollars | Dollars | Dollars | Dollars | Dollars | Dollars | Dollars | Dollars | Dollars | Dollars |
| 1 | U. S. of America | | 1 | NE¼ of NE¼ | 32 | 141 | 31 | | | 5 | | | | | | | | | | | | | | |
| 2 | State of Minnesota | | 2 | NW¼ of NE¼ | | | | | | | | | | | | | | | | | | | | |
| 3 | U. S. of America | | 3 | SW¼ of NE¼ | | | | | | | | | | | | | | | | | | | | |
| 4 | U. S. of America | | 4 | SE¼ of NE¼ | | | | | | | | | | | | | | | | | | | | |
| 5 | | | 5 | | | | | | | | | | | | | | | | | | | | | |
| 6 | State of Minnesota | | 6 | NE¼ of NW¼ | | | | | | | | | | | | | | | | | | | | |
| 7 | State of Minnesota | | 7 | NW¼ of NW¼ | | | | | | | | | | | | | | | | | | | | |
| 8 | State of Minnesota | | 8 | SW¼ of NW¼ | | | | | | | | | | | | | | | | | | | | |
| 9 | U. S. of America | | 9 | SE¼ of NW¼ | | | | | | | | | | | | | | | | | | | | |
| 10 | | | 10 | | | | | | | | | | | | | | | | | | | | | |
| 11 | U. S. of America | | 11 | NE¼ of SW¼ | | | | | | | | | | | | | | | | | | | | |
| 12 | U. S. of America | | 12 | NW¼ of SW¼ | | | | | | | | | | | | | | | | | | | | |
| 13 | U. S. of America | | 13 | SW¼ of SW¼ | | | | | | | | | | | | | | | | | | | | |
| 14 | U. S. of America | | 14 | SE¼ of SW¼ | | | | | | | | | | | | | | | | | | | | |
| 15 | State of Minnesota | | 15 | E½ of NW¼ of SE¼ | | | | | | | | | | | | | | | | | | | | |
| 16 | U. S. of America | | 16 | NE¼ of SE¼ | | | | | | | | | | | | | | | | | | | | |
| 17 | State of Minnesota | | 17 | NW¼ of SE¼ | | | | | | | | | | | | | | | | | | | | |
| 18 | John E. Blomquist | | 18 | SW¼ of SE¼ | | | | 40 | | | No. | | 241 | 35 50 | 376 | | 72 97 | | | 97 | 22 | | | |
| 19 | " " | | 19 | ~~[illegible]~~ Lot 1 | | | | 33 75 | | | " | | 330 | | 330 | | 110 | | | 110 | | | | |
| 20 | | | 20 | | | | | | | | | | | 35 | 606 | | 202 | | | | | | | |
| | | | | | | | | 1375 | | | | | 571 | 50 | 621 | | 207 | | | 207 | 202 | | | |

| | Sold for Taxes | Validations by School Districts as Equalized by Department of Taxation: District No. ..... Rate ..... Mills | District No. ..... Rate ..... Mills | District No. 5 Rate 14 Mills | District No. ..... Rate ..... Mills | District No. ..... Rate ..... Mills | District No. ..... Rate ..... Mills | Tax including State Homestead | State Tax on Non-Homestead 4½ Mills | Special Taxes | Total Taxes | | Paid | When Paid: Month Day Year | Number of Receipt | March Settlement 1951 | June Settlement 1951 | Penalty | November Settlement 1951 | Penalty | Cancelations to First Monday in January 1952 | Penalty | Delinquent on First Monday in January 1952 | Total Delinquent Tax and Penalty | Remarks |
|---|---|---|---|---|---|---|---|---|---|---|---|---|---|---|---|---|---|---|---|---|---|---|---|---|---|
| | | Dollars | Dollars | Dollars | Dollars | Dollars | Dollars | $ cts. | $ cts. | $ cts. | $ cts. | | | | | $ cts. | $ cts. | $ cts. | $ cts. | $ cts. | $ cts. | $ cts. | $ cts. | $ cts. | |
| 1 | | | | | | | | | | | | 1 | | | | | | | | | | | | | |
| 2 | | | | | | | | | | | | 2 | | | | | | | | | | | | | |
| 3 | | | | | | | | | | | | 3 | | | | | | | | | | | | | |
| 4 | | | | | | | | | | | | 4 | | | | | | | | | | | | | |
| 5 | | | | | | | | | | | | 5 | | | | | | | | | | | | | |
| 6 | | | | | | | | | | | | 6 | | | | | | | | | | | | | |
| 7 | | | | | | | | | | | | 7 | | | | | | | | | | | | | |
| 8 | | | | | | | | | | | | 8 | | | | | | | | | | | | | |
| 9 | | | | | | | | | | | | 9 | | | | | | | | | | | | | |
| 10 | | | | | | | | | | | | 10 | | | | | | | | | | | | | |
| 11 | | | | | | | | | | | | 11 | | | | | | | | | | | | | |
| 12 | | | | | | | | | | | | 12 | | | | | | | | | | | | | |
| 13 | | | | | | | | | | | | 13 | | | | | | | | | | | | | |
| 14 | | | | | | | | | | | | 14 | | | | | | | | | | | | | |
| 15 | | | | | | | | | | | | 15 | | | | | | | | | | | | | |
| 16 | | | | | | | | | | | | 16 | | | | | | | | | | | | | |
| 17 | | | | | | | | | | | | 17 | | | | | | | | | | | | | |
| 18 | | | 92 | | | | | 1534 | 40 | | 1574 | 18 | PAID IN FULL | MAY 21 1951 | 6959 | | 1574 | | | | | | | | |
| 19 | | | 110 | | | | | 1836 | 48 | | 1884 | 19 | PAID IN FULL | MAY 21 1951 | 6960 | | 1884 | | | | | | | | |
| 20 | | | 202 | | | | | 3370 | 88 | | 3458 | 20 | | | | | 3458 | | | | | | | | |

# Assessment Roll and Tax List of Real Property in the Town of Shingobee

Cass County, Minnesota, for Taxes for the Year 1950.



| | In Whose Name Assessed | To Whom Transferred | Description of Property: Subdivision | Sec. or Lot | Town or Block | Rng. | Number of Acres of Land (Acres / 100ths) | No. School District | Indicates Homestead Tax or No | Indicates Agricultural Tax or No | True and Full Valuations: Land Exclusive of Structures and Improvements (Dollars) | Buildings and Other Structures (Dollars) | Machinery Permanently Attached to Real Estate (Dollars) | Total True and Full Value (Dollars) | Assessed Valuations: Rural: Homestead Up to $4,000 20% (Dollars) | Rural: Over $4,000 and Non-Homestead 33⅓% (Dollars) | All Other: Homestead Up to $4,000 25% (Dollars) | All Other: Over $4,000 and Non-Homestead 40% (Dollars) | Machinery Permanently Attached to Real Estate 33⅓% (Dollars) | Total Assessed Value (Dollars) | Total Assessed Value as Equalized by the Board of Review (Dollars) | Final Equalized Value (Dollars) |
|---|---|---|---|---|---|---|---|---|---|---|---|---|---|---|---|---|---|---|---|---|---|---|
| 1 | Marion Collins 1/2 int & Elizabeth C. Coleman 1/2 int. | Lease v Fee Lease | NE¼ of NE¼ | 33 | 141 | 31 | 40 | 5 | No | | 240 | | | 240 | | 80 | | | | 80 | | |
| 2 | State of Minnesota | | ~~NW¼ of NE¼~~ Lot 1 | | | | | | | | | | | | | | | | | | | |
| 3 | State of Minnesota | | SW¼ of NE¼ | | | | | | | | | | | | | | | | | | | |
| 4 | U. S. of America | | SE¼ of NE¼ | | | | | | | | | | | | | | | | | | | |
| 5 | | | | | | | | | | | | | | | | | | | | | | |
| 6 | U. S. of America | | ~~NE¼ of NW¼~~ E 1/2 of Lot 2 | | | | | | | | | | | | | | | | | | | |
| 7 | U. S. of America | | ~~NW¼ of NW¼~~ Lot 3 | | | | | | | | | | | | | | | | | | | |
| 8 | U. S. of America | | SW¼ of NW¼ | | | | | | | | | | | | | | | | | | | |
| 9 | | | SE¼ of NW¼ | | | | | | | | | | | | | | | | | | | |
| 10 | | | | | | | | | | | | | | | | | | | | | | |
| 11 | State of Minnesota | | NE¼ of SW¼ | | | | | | | | | | | | | | | | | | | |
| 12 | Eugenia Ruth Alvina | Eugenia Ruth Alvina Fraumann | NW¼ of SW¼ | | | | 40 | | No | | 240 | | | 240 | | 80 | | | | 80 | | |
| 13 | " " | | ~~SW¼ of SW¼~~ Lot 4 | | | | 30 25 | | " | | 310 | 476 | | 786 | | 262 | | | | 262 | | |
| | | | | | | | | | | | | Lake | | 790 | | 330 | | | | 330 | 262 | |
| 14 | U. S. of America | | ~~SE¼ of SW¼~~ Lot 5 | | | | | | | | | | | | | | | | | | | |
| 15 | | | | | | | | | | | | | | | | | | | | | | |
| 16 | U. S. of America | | NE¼ of SE¼ | | | | | | | | | | | | | | | | | | | |
| 17 | State of Minnesota | | NW¼ of SE¼ | | | | | | | | | | | | | | | | | | | |
| 18 | State of Minnesota | | SW¼ of SE¼ | | | | | | | | | | | | | | | | | | | |
| 19 | U. S. of America | | SE¼ of SE¼ 3 | | | | | | | | | | | | | | | | | | | |
| 20 | | | | | | | | | | | | | | | | | | | | | | |
| | | | | | | | 70 25 | | | | 190 | 496 | | 1386 | | 422 | | | | 410 | 422 | |
| | | | | | | | | | | | 550 | 680 | | 1230 | | 410 | | | | | | |

| | Sold for Taxes | Validations by School Districts as Equalized by Department of Taxation: District No. / Rate / Mills | Tax Indicates State Homestead | State Tax on Non-Homestead 4.40 Mills | Special Taxes | Total Taxes | Paid | When Paid: Month, Day, Year | Number of Receipt | March Settlement 1951 | June Settlement 1951 | Penalty | November Settlement 1951 | Penalty | Collections to First Monday in January 1952 | Penalty | Delinquent on First Monday in January 1952 | Total Delinquent Tax and Penalty | Remarks |
|---|---|---|---|---|---|---|---|---|---|---|---|---|---|---|---|---|---|---|---|
| | | Dollars / Dollars / Dollars | | $ cts. | $ cts. | $ cts. | | | | $ cts. | $ cts. | $ cts. | $ cts. | $ cts. | $ cts. | $ cts. | $ cts. | $ cts. | |
| 1 | | 80 | | 1334 | 36 | 1370 | PAID IN FULL | MAY 18 1951 | 6777 | | 1370 | | | | | | | | |
| 2 | | | | | | | | | | | | | | | | | | | |
| 3 | | | | | | | | | | | | | | | | | | | |
| 4 | | | | | | | | | | | | | | | | | | | |
| 5 | | | | | | | | | | | | | | | | | | | |
| 6 | | | | | | | | | | | | | | | | | | | |
| 7 | | | | | | | | | | | | | | | | | | | |
| 8 | | | | | | | | | | | | | | | | | | | |
| 9 | | | | | | | | | | | | | | | | | | | |
| 10 | | | | | | | | | | | | | | | | | | | |
| 11 | | | | | | | | | | | | | | | | | | | |
| 12 | | 80 | | 1834 | 36 | 1370 | PAID IN FULL | MAY 11 1951 | 6166 | | 1370 | | | | | | | | |
| 13 | | 262 | | 4370 | 116 | 4486 | PAID IN FULL | MAY 30 1951 | 6166 | | 4486 | | | | | | | | |
| 14 | | | | | | | | | | | | | | | | | | | |
| 15 | | | | | | | | | | | | | | | | | | | |
| 16 | | | | | | | | | | | | | | | | | | | |
| 17 | | | | | | | | | | | | | | | | | | | |
| 18 | | | | | | | | | | | | | | | | | | | |
| 19 | | | | | | | | | | | | | | | | | | | |
| 20 | | | | | | | | | | | | | | | | | | | |
| | | 422 | | 7038 | 188 | 7226 | | | | | 7226 | | | | | | | | |

# Assessment Roll and Tax List of Real Property in the Town of Shingobee

Cass County, Minnesota, for Taxes for the Year 1950.



Form 5CD

| | IN WHOSE NAME ASSESSED | TO WHOM TRANSFERRED | DESCRIPTION OF PROPERTY: SUBDIVISION | Sec. or Lot | Town or Block | Rng. | Number of Acres of Land (Acres / 100ths) | No. School District | Indicate Improved Tax or No | Indicate Non-Resident Tax or No | TRUE AND FULL VALUATIONS: LAND Exclusive of Structures and Improvements | BUILDINGS and Other Structures | MACHINERY Permanently Attached to Real Estate | TOTAL True and Full Value | ASSESSED VALUATIONS: RURAL: Homestead Up to $4,000 20% | RURAL: Over $4,000 and Non-Homestead 33⅓% | ALL OTHER: Homestead Up to $4,000 25% | ALL OTHER: Over $4,000 and Non-Homestead 40% | MACHINERY Permanently Attached to Real Estate 33⅓% | TOTAL ASSESSED VALUE | Total Assessed Value as Equalized by the Board of Review | FINAL EQUALIZED VALUE |
|---|---|---|---|---|---|---|---|---|---|---|---|---|---|---|---|---|---|---|---|---|---|---|
| | | | | | | | | | | | Dollars | Dollars | Dollars | Dollars | Dollars | Dollars | Dollars | Dollars | Dollars | Dollars | Dollars | Dollars |
| 1 | Henry Rose | | NE¼ of NE¼ | 34 | 141 | 31 | 54 90 | 5 | Yes | | 270 | | | 270 | | 90 | | | | 90 | | |
| 2 | " " | | NW¼ of NE¼ | | | | 52 21 | | | | 249 | | | 249 | | 83 | | | | 83 | | |
| 3 | Alphia Miner | | SW¼ of NE¼ | | | | 52 09 | | | | 672 | | | 672 | | 224 | | | | 224 | | |
| 4 | Henry Rose | | E½ of Lot 1 less 10 ac ~~SE¼ of NW¼~~ | | | | 18 81 | | | | 300 | | | 300 | | 100 | | | | 100 | | |
| 5 | Alphia N. Miner | | W½ of Lot 1 & E.25' of E½ of Lot 1 | | | | 19 50 | | | | 252 | 720 / 600 | | 672 / 852 | | 224 / 284 | | | | 224 / 284 | | |
| 6 | U. S. of America | | NE¼ of NW¼ | | | | | | | | | | | | | | | | | | | |
| 7 | U. S. of America | | NW¼ of NW¼ | | | | | | | | | | | | | | | | | | | |
| 8 | U. S. of America | | SW¼ of NW¼ | | | | | | | | | | | | | | | | | | | |
| 9 | U. S. of America | | SE¼ of NW¼ | | | | | | | | | | | | | | | | | | | |
| 10 | Henry Rose | | Commencing 225' N. of SW Cor. of E½ of SE¼ thence S. 200' thence E. to the lake thence NE 184' thence NW to pt. of beg'n | | | | 1 | | Yes | | 99 | | | 99 | | 33 | | | | 33 | | 564 |
| 11 | U. S. of America | | NE¼ of SW¼ | | | | | | | | | | | | | | | | | | | |
| 12 | U. S. of America | | NW¼ of SW¼ | | | | | | | | | | | | | | | | | | | |
| 13 | U. S. of America | | SW¼ of SW¼ | | | | | | | | | | | | | | | | | | | |
| 14 | U. S. of America | | SE¼ of SW¼ | | | | | | | | | | | | | | | | | | | |
| 15 | Elmer R. Johnson | | N. 300' of Lot 2 | | | | 13 44 | | | | 370 | 2470 / 2100 | | 2840 / 2470 | | 930 / 830 | | | | 930 / 830 | | 1061 |
| 16 | R. W. Dixon | | S. 300' of N. 600' ~~NE¼ of SW¼~~ of Lot 2 | | | | 13 44 | | | | 370 | 1400 / 1400 | | 1770 / 1770 | | 590 / 590 | | | | 590 / 590 | | |
| 17 | C. Delma Peterson | | N. 470' of 1.720 of Lot 2 ~~NW¼ of SW¼~~ | | | | 15 44 | | | | 450 | 2400 / 2350 | | 2850 / 2800 | | 950 / 884 | | | | 950 / 884 | | |
| 18 | Basil E. Shofner | | SW¼ of SE¼ of Charlton Beach less platted | | | | 41 54 | | Yes | | 290 | 970 / 685 | | 1260 / 975 | 218 / 273 | | | | | 273 | | |
| 19 | | | SE¼ of SE¼ | | | | | | | | | | | | | | | | | | | |
| 20 | | | | | | | | | | | | | | | | | | | | | | |
| | | | | | | | 279 39 | | | | 3463 | 5094 / 7217 | | 8557 / 10740 | 218 / 273 | 2494 / 3125 | | | | 3391 / 2709 | | |

Cont. on next page

| | SOLD FOR TAXES | VALUATIONS BY SCHOOL DISTRICTS AS EQUALIZED BY DEPARTMENT OF TAXATION: District No. ..... Rate ..... Mills | District No. ..... Rate ..... Mills | District No. 5 Rate 34 Mills | District No. ..... Rate ..... Mills | District No. ..... Rate ..... Mills | District No. ..... Rate ..... Mills | Tax Including State Homestead ..... Mills | State Tax on Non-Homestead 40 Mills | SPECIAL TAXES | TOTAL TAXES | | PAID | WHEN PAID Month Day Year | Number of Receipt | March Settlement 1951 | June Settlement 1951 | Penalty | November Settlement 1951 | Penalty | Collections to First Monday in January 1952 | Penalty | Delinquent on First Monday in January 1952 | Total Delinquent Tax and Penalty | REMARKS |
|---|---|---|---|---|---|---|---|---|---|---|---|---|---|---|---|---|---|---|---|---|---|---|---|---|---|
| | | Dollars | Dollars | Dollars | Dollars | Dollars | Dollars | $ cts. | $ cts. | $ cts. | $ cts. | | | | | $ cts. | $ cts. | $ cts. | $ cts. | $ cts. | $ cts. | $ cts. | $ cts. | $ cts. | |
| 1 | | | | 90 | | | | 15 82 | 40 | | 15 42 | 1 | PAID IN FULL | APR 25 1951 | 4847 | | 15 42 | | | | | | | | |
| 2 | | | | 83 | | | | 13 84 | 36 | | 14 20 | 2 | PAID IN FULL | APR 25 1951 | 4847 | | 14 20 | | | | | | | | |
| 3 | | | | 224 | | | | 39 36 | 98 | | 38 34 | 3 | PAID IN FULL | APR 25 1951 | 4846 | | 38 34 | | | | | | | | |
| 4 | | | | 100 | | | | 16 61 | 44 | | 17 22 | 4 | PAID IN FULL | APR 25 1951 | 4847 | | 17 22 | | | | | | | | |
| 5 | | | | 224 | | | | 37 36 | 98 | | 38 34 | 5 | PAID IN FULL | APR 25 1951 | 4846 | | 38 34 | | | | | | | | |
| 6 | | | | | | | | | | | | 6 | | | | | | | | | | | | | |
| 7 | | | | | | | | | | | | 7 | | | | | | | | | | | | | |
| 8 | | | | | | | | | | | | 8 | | | | | | | | | | | | | |
| 9 | | | | | | | | | | | | 9 | | | | | | | | | | | | | |
| 10 | SOLD FOR TAXES | | | 33 | | | | 5 50 | 14 | | 5 64 | 10 | | | | | | | | | | | | 5 64 | |
| 11 | | | | | | | | | | | | 11 | | | | | | | | | | | | | |
| 12 | | | | | | | | | | | | 12 | | | | | | | | | | | | | |
| 13 | | | | | | | | | | | | 13 | | | | | | | | | | | | | |
| 14 | | | | | | | | | | | | 14 | | | | | | | | | | | | | |
| 15 | SOLD FOR TAXES | | | 620 | | | | 103 42 | 2 72 | | 106 14 | 15 | | | | | | | | | | | | 106 14 | |
| 16 | | | | 457 | | | | 76 24 | 2 02 | | 78 26 | 16 | PAID IN FULL | APR 25 1951 | 4747 | | 78 26 | | | | | | | | |
| 17 | | | | 663 | | | | 110 60 | 2 42 | | 113 52 | 17 | 2nd Half Paid | AUG 10 1951 | 12105 | | 56 76 | | 56 76 | | | | | | |
| 18 | | | | 215 | | | | 35 86 | | | 35 86 | 18 | 1st Half Paid | APR 22 1951 | 4966 | | 17 93 | | 17 93 | | | | | | |
| 19 | | | | | | | | | | | | 19 | 2nd Half Paid | OCT 10 1951 | 13995 | | | | | | | | | | |
| 20 | | | | | | | | | | | | 20 | 1st Half Paid | MAY 31 1951 | 7778 | | | | | | | | | | |
| | | | | 2494 / 2709 | | | | 451 88 | 10 96 | | 462 84 | | | | | | 276 59 | | 74 69 | | | | | 111 78 | |

| | IN WHOSE NAME ASSESSED | TO WHOM TRANSFERR | D VALUATIONS: HER Ex $4,000 ed Non-homestead 40% | MACHINERY Permanently Attached to Real Estate 33⅓% | TOTAL ASSESSED VALUE | Total Assessed Value as Equalized by the Board of Review | FINAL EQUALIZED VALUE |
|---|---|---|---|---|---|---|---|
| | | | Dollars | Dollars | Dollars | Dollars | Dollars |
| 1 | | | | | | | |
| 2 | | | | | | | |
| 3 | | | | | | | |
| 4 | | | | | | | |
| 5 | Theodore & Helen H. Holderie | | | | 25 | | |
| 6 | Elmer Nordland | | | | 273 | 201 | |
| 7 | | | | | | | |
| 8 | | | | | | | |
| 9 | | | | | | | |
| 10 | Theodore & Helen H. Holderie | | | | 733 | 523 | |
| 11 | | | | | | | |
| 12 | | | | | | | |
| 13 | | | | | | | |
| 14 | | | | | | | |
| 15 | Jessie L., Bruce W., & Stanley H. Jay | | | | 1373 | 1743 | |
| 16 | | | | | | | |
| 17 | | | | | | | |
| 18 | | | | | | | |
| 19 | | | | | | | |
| 20 | | | | | | | |
| | | | 13 16 | 152 6220 | 7472 | 2424 | 2424 1792 |

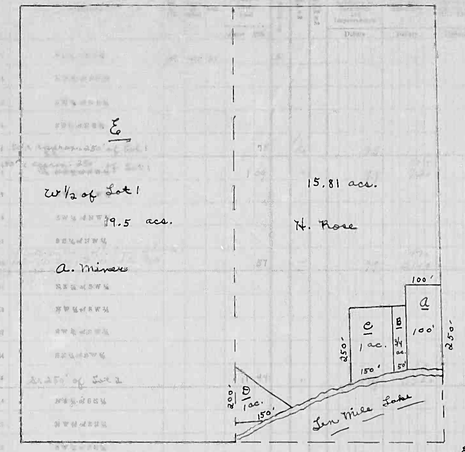


Lot 1 Sec. 24-141-31

A - T. Holderie
B - " "
C - Elmer Nordland
D - Henry Rose
E - Alpha H. Mines

Except for distances given this map is not exact as we don't know the distance of lake.

| | SOLD FOR TAXES | VALUATIONS BY SCHOOL DISTRICTS AS EQUALIZED BY DEPARTMENT OF TAXATION: District No. ..... Rate ..... Mills | District No. ..... Rate ..... Mills | District No. 3 Rate 8 Mills | District No. ..... Rate ..... Mills | District No. ..... Rate ..... Mills | District No. ..... Rate ..... Mills | Tax Including State Homestead ..... Mills | State Tax on Non-Homestead 4.40 Mills | SPECIAL TAXES | TOTAL TAXES | | PAID | WHEN PAID | Number of Receipt | March Settlement 1951 | June Settlement 1951 | Penalty | November Settlement 1951 | Penalty | Collections to First Monday in January 1952 | Penalty | Delinquent on First Monday in January 1952 | Total Delinquent Tax and Penalty | REMARKS |
|---|---|---|---|---|---|---|---|---|---|---|---|---|---|---|---|---|---|---|---|---|---|---|---|---|---|
| | | Dollars | Dollars | Dollars | Dollars | Dollars | Dollars | $ cts. | $ cts. | $ cts. | $ cts. | | | Month Day Year | | $ cts. | $ cts. | $ cts. | $ cts. | $ cts. | $ cts. | $ cts. | $ cts. | $ cts. | |
| 1 | | | | | | | | | | | | 1 | | | | | | | | | | | | | |
| 2 | | | | | | | | | | | | 2 | | | | | | | | | | | | | |
| 3 | | | | | | | | | | | | 3 | | | | | | | | | | | | | |
| 4 | | | | | | | | | | | | 4 | | | | | | | | | | | | | |
| 5 | | | 25 | | | | | 418 | 12 | | 430 | 5 | PAID IN FULL | APR 25 1951 | 4744 | | 430 | | | | | | | | |
| 6 | | | 201 | | | | | 3354 | 88 | | 3442 | 6 | PAID IN FULL | APR 25 1951 | 4743 | | 3442 | | | | | | | | |
| 7 | | | | | | | | | | | | 7 | | | | | | | | | | | | | |
| 8 | | | | | | | | | | | | 8 | | | | | | | | | | | | | |
| 9 | | | | | | | | | | | | 9 | | | | | | | | | | | | | |
| 10 | | | 523 | | | | | 8724 | 230 | | 8954 | 10 | PAID IN FULL | APR 25 1951 | 4744 | | 8954 | | | | | | | | |
| 11 | | | | | | | | | | | | 11 | | | | | | | | | | | | | |
| 12 | | | | | | | | | | | | 12 | | | | | | | | | | | | | |
| 13 | | | | | | | | | | | | 13 | | | | | | | | | | | | | |
| 14 | | | 635 | | | | | 10426 | 275 | | 10701 | 14 | Balance Paid | OCT 5 1951 | 4934 | | | | 4701 | | | | | | Paid under protest |
| 15 | | | 1073 | Abst. # 4976 | | | | 17400 | 454 | | 17854 | 15 | Forfeit Penalty Costs & Costs | JUL 25 1951 MAY 15 1951 | 4425 | | 50 00 | | 4000 | | | | | | Filed & Dated |
| 16 | | | | | | | | | | | | 16 | | | | | | | | | | | | | |
| 17 | | | | | | | | | | | | 17 | | | | | | | | | | | | | |
| 18 | | | | | | | | | | | | 18 | | | | | | | | | | | | | |
| 19 | | | | | | | | | | | | 19 | | | | | | | | | | | | | |
| 20 | | | | | | | | | | | | 20 | | | | | | | | | | | | | |
| | | | 1796 | | | | | 29896 | 788 | | 30684 | | | | | | 17896 | | 5701 | | | | | | 7157 |

# Assessment Roll and Tax List of Real Property in the Town of Shingobee, Cass County, Minnesota, for Taxes for the Year 1950.



Form 3CD

| In Whose Name Assessed | To Whom Transferred | Description of Property: Subdivision | Sec. or Lot | Town or Block | Rng. | Number of Acres of Land: Acres | 100ths | No. School District | Indicate Homestead Tax by a Yes or No | Indicate Agricultural Tax by a Yes or No | True and Full Valuations: Land Exclusive of Structures and Improvements | Buildings and Other Structures | Machinery Permanently Attached to Real Estate | Total True and Full Value | Assessed Valuations: Rural: Homestead Up to $1,000 20% | Rural: Over $1,000 and Non-Homestead 33⅓% | All Other: Homestead Up to $4,000 25% | All Other: Over $4,000 and Non-Homestead 40% | Machinery Permanently Attached to Real Estate 33⅓% | Total Assessed Value | Total Assessed Value as Equalized by the Board of Review | Final Equalized Value |
|---|---|---|---|---|---|---|---|---|---|---|---|---|---|---|---|---|---|---|---|---|---|---|
| | | | | | | Acres | 100ths | | | | Dollars | Dollars | Dollars | Dollars | Dollars | Dollars | Dollars | Dollars | Dollars | Dollars | Dollars | Dollars |
| | | 1 NE¼ of NE¼ | 34 | 141 | 31 | | | 5 | | | | | | | | | | | | | | |
| | | 2 NW¼ of NE¼ | | | | | | | | | | | | | | | | | | | | |
| | | 3 SW¼ of NE¼ | | | | | | | | | | | | | | | | | | | | |
| | | 4 SE¼ of NE¼ | | | | | | | | | | | | | | | | | | | | |
| Theodore & Helen E. Kotsovic | | 5 50' x approx. 250' of Lot 1 | | | | 75 | | | | | 25 | | | 25 | | 25 | | | | 25 | | |
| Elmer Nordland | | 6 150' x approx. 250' of Lot 1 | | | | 1 00 | | | | | 99 | 594 / 720 | | 219 | | 273 | | | | 273 | 201 | |
| | | 7 NW¼ of NW¼ | | | | | | | | | | | | | | | | | | | | |
| | | 8 SW¼ of NW¼ | | | | | | | | | | | | | | | | | | | | |
| | | 9 SE¼ of NW¼ | | | | | | | | | | | | | | | | | | | | |
| Theodore & Helen E. Kotsovic | | 10 Lot 4 of Section 4 T 141 R 31 Lot 4 - 50.00; 9.00; 2.00 Acres | | | | 57 | | " | | | 99 | 1470 / 2100 | | 1569 / 2199 | | 523 / 733 | | | | 733 | 523 | |
| | | 11 NE¼ of SW¼ | | | | | | | | | | | | | | | | | | | | |
| | | 12 NW¼ of SW¼ | | | | | | | | | | | | | | | | | | | | |
| | | 13 SW¼ of SW¼ | | | | | | | | | | | | | | | | | | | | |
| | | 14 SE¼ of SW¼ | | | | | | | | | | | | | | | | | | | | |
| Jessie L., Bruce W., & Stanley H. Taylor | | 15 N. 250' of Lot 2 | | | | 11 44 | | " | | | 679 | 2450 / 3500 | | 3129 / 4179 | | 1093 / 1393 | | | | 1393 | 1043 | |
| | | 16 NE¼ of SE¼ | | | | | | | | | | | | | | | | | | | | |
| | | 17 NW¼ of SE¼ | | | | | | | | | | | | | | | | | | | | |
| | | 18 SW¼ of SE¼ | | | | | | | | | | | | | | | | | | | | |
| | | 19 SE¼ of SE¼ | | | | | | | | | | | | | | | | | | | | |
| | | 20 | | | | | | | | | | | | | | | | | | | | |
| | | | | | | 13 76 | | | | | 952 | 4424 / 6320 | | 5376 / 7272 | | 1792 / 2424 | | | | 2424 | 1792 | |

Validations by School Districts as Equalized by Department of Taxation

| Sold for Taxes | District No. ..... Rate ..... Mills | District No. ..... Rate ..... Mills | District No. 5 Rate 9.4 Mills | District No. ..... Rate ..... Mills | District No. ..... Rate ..... Mills | District No. ..... Rate ..... Mills | Tax Including State Homestead ..... Mills | State Tax on Non-Homestead 4.40 Mills | Special Taxes | Total Taxes | | Paid | When Paid | Number of Receipt | March Settlement 1951 | June Settlement 1951 | Penalty | November Settlement 1951 | Penalty | Collections to First Monday in January 1952 | Penalty | Delinquent on First Monday in January 1952 | Penalty | Total Delinquent Tax and Penalty | Remarks |
|---|---|---|---|---|---|---|---|---|---|---|---|---|---|---|---|---|---|---|---|---|---|---|---|---|---|
| | Dollars | Dollars | Dollars | Dollars | Dollars | Dollars | $ cts. | $ cts. | $ cts. | $ cts. | | | Month Day Year | | $ cts. | $ cts. | $ cts. | $ cts. | $ cts. | $ cts. | $ cts. | $ cts. | $ cts. | $ cts. | |
| | | | | | | | | | | | 1 | | | | | | | | | | | | | | |
| | | | | | | | | | | | 2 | | | | | | | | | | | | | | |
| | | | | | | | | | | | 3 | | | | | | | | | | | | | | |
| | | | | | | | | | | | 4 | | | | | | | | | | | | | | |
| | | | 25 | | | | 411 | 12 | | 430 | 5 | PAID IN FULL | APR 25 1951 | 4744 | | 430 | | | | | | | | | |
| | | | 201 | | | | 3254 | 88 | | 3442 | 6 | PAID IN FULL | APR 25 1951 | 4743 | | 3442 | | | | | | | | | |
| | | | | | | | | | | | 7 | | | | | | | | | | | | | | |
| | | | | | | | | | | | 8 | | | | | | | | | | | | | | |
| | | | | | | | | | | | 9 | | | | | | | | | | | | | | |
| | | | 523 | | | | 8724 | 230 | | 8954 | 10 | PAID IN FULL | APR 25 1951 | 4744 | | 8954 | | | | | | | | | |
| | | | | | | | | | | | 11 | | | | | | | | | | | | | | |
| | | | | | | | | | | | 12 | | | | | | | | | | | | | | |
| | | | | | | | | | | | 13 | | | | | | | | | | | | | | |
| | | | | | | | | | | | 14 | Balance Paid | OCT 5 1951 | 4938 | | | | 4701 | | | | | | | |
| | | | 625 / 1043 | Abst. # 4976 | | | 10426 / 17400 | 275 / 458 | 69.25 | 10701 / 17858 | 15 | For Fees / Part Fees | JUL 25 1951 / MAY 25 1951 | 4744 / 6425 | | 5000 | | 4000 | | | | | | | paid under Protest / Tax Voided |
| | | | | | | | | | | | 16 | | | | | | | | | | | | | | |
| | | | | | | | | | | | 17 | | | | | | | | | | | | | | |
| | | | | | | | | | | | 18 | | | | | | | | | | | | | | |
| | | | | | | | | | | | 19 | | | | | | | | | | | | | | |
| | | | | | | | | | | | 20 | | | | | | | | | | | | | | |
| | | | 1792 | | | | 29896 | 788 | | 30684 | | | | | | 17896 | | 5788 | | | | | | | 7157 |

# Assessment Roll and Tax List of Real Property in the Town of Shingobee

Cass County, Minnesota, for Taxes for the Year 1950.



Form 5CD

| | In Whose Name Assessed | To Whom Transferred | Description of Property: Subdivision | Sec. or Lot | Town or Block | Rng. | Number of Acres of Land (Acres / 100s) | No. School District | Indicate Homestead Tax by Yes or No | Indicate Agricultural Tax by Yes or No | True and Full Valuations: Land Exclusive of Structures and Improvements (Dollars) | Buildings and Other Structures (Dollars) | Machinery Permanently Attached to Real Estate (Dollars) | Total True and Full Value (Dollars) | Assessed Valuations: Rural: Homestead Up to $4,000: 20% (Dollars) | Rural: Over $4,000 and Non-Homestead: 33⅓% (Dollars) | All Other: Homestead Up to $4,000: 25% (Dollars) | All Other: Over $4,000 and Non-Homestead: 40% (Dollars) | Machinery Permanently Attached to Real Estate: 33⅓% (Dollars) | Total Assessed Value (Dollars) | Total Assessed Value as Equalized by the Board of Review (Dollars) | Final Equalized Value (Dollars) |
|---|---|---|---|---|---|---|---|---|---|---|---|---|---|---|---|---|---|---|---|---|---|---|
| 1 | | | NE¼ of NE¼ | 35 | 141 | 31 | | 5 | | | | | | | | | | | | | | |
| 2 | | | NW¼ of NE¼ | | | | | | | | | | | | | | | | | | | |
| 3 | | | SW¼ of NE¼ | | | | | | | | | | | | | | | | | | | |
| 4 | | | SE¼ of NE¼ | | | | | | | | | | | | | | | | | | | |
| 5 | Theodore & Helen K. Holderie | | 50' x 250' of Lot 4 | | | | 35 | | | | 51 | | | 51 | | 17 | | | | 17 | | |
| 6 | Nauilus Land Co. | | ~~[illegible]~~ Lot 2 | | | | 2 40 | | " | | 240 | | | 240 | | 80 | | | | 80 | | |
| 7 | George Even | | ~~[illegible]~~ Lot 3 | | | | 20 | | " | | 600 | | | 600 | | 200 | | | | 200 | | |
| 8 | Everett L. Batchellor & Henry Rose | | Lot 4 less 400' x 250' + less ~~[illegible]~~ 50' x 250' ~~[illegible]~~ + less 1 acre | | | | 28 31 | | " | | 561 | | | 561 | | 187 | | | | 187 | | |
| 9 | Ada L. Machlin | | 200' x 250' of ~~Lot 4~~ | | | | 1 37 | | " | | 450 | 1344 | | 1494 | | 498 | | | | 498 | | |
| 10 | Lloyd & Mildred Sundin | | 350' on lake x 250' of Lot 4 | | | | 1 | | " | | 1050 | 1750 | | 2800 | | 933 | | | | 933 | | |
| | | | | | | | | | | | 101 | 2200 | | 2301 | | 767 | | | | 767 | 547 | |
| 11 | | | NE¼ of SW¼ | | | | | | | | | | | | | | | | | | | |
| 12 | | | NW¼ of SW¼ | | | | | | | | | | | | | | | | | | | |
| 13 | | | SW¼ of SW¼ | | | | | | | | | | | | | | | | | | | |
| 14 | | | SE¼ of SW¼ | | | | | | | | | | | | | | | | | | | |
| 15 | Ella L. Machlin | | Lot 4 | | | | | | | | | | | | | | | | | | | |
| 16 | | | NE¼ of SE¼ | | | | | | | | | | | | | | | | | | | |
| 17 | | | NW¼ of SE¼ | | | | | | | | | | | | | | | | | | | |
| 18 | | | SW¼ of SE¼ | | | | | | | | | | | | | | | | | | | |
| 19 | | | SE¼ of SE¼ | | | | | | | | | | | | | | | | | | | |
| 20 | | | | | | | | | | | | | | | | | | | | | | |
| | | | | | | | 63 23 | | | | 1703 | 2884 / 4120 | | 4587 / 5823 | | 1529 / 1941 | | | | 1941 | 1529 | |

| | Sold for Taxes | Validations by School Districts as Equalized by Department of Taxation: District No. 5 Rate 67.4 Mills | Tax Including State Homestead | State Tax on Non-Homestead 4.4 Mills | Special Taxes | Total Taxes | | Paid | When Paid (Month Day Year) | Number of Receipt | March Settlement 1951 | June Settlement 1951 | Penalty | November Settlement 1951 | Penalty | Collections to First Monday in January 1952 | Penalty | Delinquent on First Monday in January 1952 | Penalty | Total Delinquent Tax and Penalty | Remarks |
|---|---|---|---|---|---|---|---|---|---|---|---|---|---|---|---|---|---|---|---|---|---|
| | | Dollars | $ cts. | $ cts. | $ cts. | $ cts. | | | | | $ cts. | $ cts. | $ cts. | $ cts. | $ cts. | $ cts. | $ cts. | $ cts. | $ cts. | $ cts. | |
| 1 | | | | | | | 1 | | | | | | | | | | | | | | |
| 2 | | | | | | | 2 | | | | | | | | | | | | | | |
| 3 | | | | | | | 3 | | | | | | | | | | | | | | |
| 4 | | | | | | | 4 | | | | | | | | | | | | | | |
| 5 | | 17 | 284 | 08 | | 292 | 5 | PAID IN FULL | APR 5 1951 | 4744 | | 292 | | | | | | | | | |
| 6 | | 80 | 1334 | 36 | | 1370 | 6 | PAID IN FULL | APR 10 1951 | 4446 | | 1370 | | | | | | | | | |
| 7 | | 200 | 3336 | 88 | | 3424 | 7 | PAID IN FULL | MAY 9 1951 | 6104 | | 3424 | | | | | | | | | |
| 8 | | 187 | 3120 | 82 | | 3202 | 8 | PAID IN FULL | JAN 12 1951 | 127 | 3202 | | | | | | | | | | |
| 9 | | 498 | 8308 | 220 | | 8528 | 9 | PAID IN FULL | MAY 9 1951 | 6330 | | 8528 | | | | | | | | | |
| 10 | | 547 | 9126 | 240 | | 9366 | 10 | PAID IN FULL | AUG 7 1951 | 10023 | | | | 9366 | 234 | | | | | | |
| 11 | | | | | | | 11 | | | | | | | | | | | | | | |
| 12 | | | | | | | 12 | | | | | | | | | | | | | | |
| 13 | | | | | | | 13 | | | | | | | | | | | | | | |
| 14 | | | | | | | 14 | | | | | | | | | | | | | | |
| 15 | | | | | | | 15 | | | | | | | | | | | | | | |
| 16 | | | | | | | 16 | | | | | | | | | | | | | | |
| 17 | | | | | | | 17 | | | | | | | | | | | | | | |
| 18 | | | | | | | 18 | | | | | | | | | | | | | | |
| 19 | | | | | | | 19 | | | | | | | | | | | | | | |
| 20 | | | | | | | 20 | | | | | | | | | | | | | | |
| | | 1529 | 25508 | 674 | | 26182 | | | | | 3202 | 13614 | | 9366 | | | | | | | |

# Assessment Roll and Tax List of Real Property in the Town of Lingoire



Form 5-CD

| | In Whose Name Assessed | To Whom Transferred | Description of Property: Subdivision | Sec. or Lot | Town or Block | Rng. | Number of Acres of Land: Acres | 100ths | No. School District | Indicate Homestead Tax Sale | Indicate Agricultural Tax Sale | True and Full Valuations: Land Exclusive of Structures and Improvements | Buildings and Other Structures | Machinery Permanently Attached to Real Estate | Total True and Full Value | Assessed Valuations: Rural: Homestead Up to $4,000 20% | Rural: Over $4,000 and Non-Homestead 33⅓% | All Other: Homestead Up to $4,000 25% | All Other: Over $4,000 and Non-Homestead 40% | Machinery Permanently Attached to Real Estate 33⅓% | Total Assessed Value | Total Assessed Value as Equalized by the Board of Review | Final Equalized Value |
|---|---|---|---|---|---|---|---|---|---|---|---|---|---|---|---|---|---|---|---|---|---|---|---|
| | | | | | | | | | | | | Dollars | Dollars | Dollars | Dollars | Dollars | Dollars | Dollars | Dollars | Dollars | Dollars | Dollars | Dollars |
| 1 | Clarence D. Jones | | ~~NE¼ of NW¼~~ Lot 2 | 36 | 141 | 31 | 37 78 | 5 | 1 | | | 742 | 3565 | 81 | 4378 | | 1094 | | | 27 | 1421 | 1126 | |
| 2 | Emily Johnson + Henry Bosworth | | Lot 1 less 1 acre ~~NW¼ of NW¼~~ | | | | 21 12 | | " | | | 735 | 816 | | 1551 | | 1551 | | | | 515 | 434 | |
| 3 | Walter L. Jinbeck | | ~~SW¼ of NW¼~~ Lot 6 | | | | 27 22 | | " | | | 594 | | | 594 | | 198 | | | | 198 | 198 | |
| 4 | State of Minnesota | | ~~SW¼ of NW¼~~ Lot 3 | | | | | | | | | | 320 | | 320 | | 120 | | | | | | |
| 5 | L. A. Barrett | | W 1 acre of Lot 1 | | | | 1 | | " | | | 150 | 350 | | 500 | | 120 | | | | 150 | 120 | |
| 6 | | | NE¼ of NW¼ | | | | | | | | | | | | | | | | | | | | |
| 7 | | | NW¼ of NW¼ | | | | | | | | | | | | | | | | | | | | |
| 8 | | | SW¼ of NW¼ | | | | | | | | | | | | | | | | | | | | |
| 9 | Albert + Lydia Thomas | | Lot 11 less 1 Acre ~~SW¼ of NW¼~~ | | | | 15 80 | | 1 | | | 90 | | | 90 | | 30 | | | | 30 | 30 | |
| 10 | | | | | | | | | | | | | | | | | | | | | | | |
| 11 | Geo. B. Leonard | | ~~NW¼ of SW¼~~ Lot 8 | | | | 33 61 | | " | | | 640 | 2416 | | 3056 | | 1052 | | | | 1052 | 802 | |
| 12 | | | NW¼ of SW¼ | | | | | | | | | | | | | | | | | | | | |
| 13 | | | SW¼ of SW¼ | | | | | | | | | | | | | | | | | | | | |
| 14 | " " | | ~~SE¼ of SW¼~~ Lot 9 | | | | 18 71 | | " | | | 360 | | | 360 | | 120 | | | | 120 | 120 | |
| 15 | | | | | | | | | | | | | | | | | | | | | | | |
| 16 | State of Minnesota | | ~~NW¼ of SE¼~~ Lot 5 | | | | | | | | | | | | | | | | | | | | |
| 17 | State of Minnesota | | NW¼ of SE¼ | | | | | | | | | | | | | | | | | | | | |
| 18 | State of Minnesota | | SW¼ of SE¼ | | | | | | | | | | | | | | | | | | | | |
| 19 | State of Minnesota | | ~~NE¼ of SE¼~~ Lot 4 | | | | | | | | | | | | | | | | | | | | |
| 20 | | | | | | | | | | | | | | | | | | | | | | | |
| | | | | | | | 155 24 | | | | | 5331 | 7297 | 81 | 12709 | | 3529 | | | 27 | 3556 | 2830 | |

| | Sold for Taxes | Valuations by School Districts as Equalized by Department of Taxation: District No. / Rate Mills | District No. / Rate Mills | District No. 5 / Rate 64 Mills | District No. / Rate Mills | District No. / Rate Mills | District No. / Rate Mills | Tax Including State Homestead | State Tax on Non-Homestead 4.40 Mills | Special Taxes | Total Taxes | | Paid | When Paid | Number of Receipt | March Settlement 1951 | June Settlement 1951 | Penalty | November Settlement 1951 | Penalty | Collections to First Monday in January 1952 | Penalty | Delinquent on First Monday in January 1952 | Penalty | Total Delinquent Tax and Penalty | Remarks |
|---|---|---|---|---|---|---|---|---|---|---|---|---|---|---|---|---|---|---|---|---|---|---|---|---|---|---|
| | | Dollars | Dollars | Dollars | Dollars | Dollars | Dollars | $ cts. | $ cts. | $ cts. | $ cts. | | | | | $ cts. | $ cts. | $ cts. | $ cts. | $ cts. | $ cts. | $ cts. | $ cts. | $ cts. | $ cts. | |
| 1 | | | 1126 | | | | | 18784 | 496 | | 19280 | | Balance Paid For Year | DEC 31 1951 | 1021 | | 9260 | | | | 3580 | | Abated for 37 | | Abatement | |
| 2 | | | 434 | | | | | 7240 | 190 | | 7430 | | | MAY 31 1951 | 4961 | | 7430 | | | | | | Paid in full Apr 27 1951 | | | |
| 3 | | | 198 | | | | | 3304 | 88 | | 3392 | | PAID IN FULL | MAR 14 1951 | 3910 | | 3392 | | | | | | | | | |
| 4 | | | | | | | | | | | | | 2nd Half Paid | OCT 17 1951 | 1328 | | | | | | | | | | | |
| 5 | | | 120 | | | | | 2002 | 52 | | 2054 | | 1st Half Paid | MAY 8 1951 | 6065 | | 1027 | | 1027 | | | | | | | |
| 6 | | | | | | | | | | | | | | | | | | | | | | | | | | |
| 7 | | | | | | | | | | | | | | | | | | | | | | | | | | |
| 8 | | | | | | | | | | | | | | | | | | | | | | | | | | |
| 9 | | | 30 | | | | | 500 | 14 | | 514 | | PAID IN FULL | MAY 31 1951 | 4579 | | 514 | | | | | | | | | |
| 10 | | | | | | | | | | | | | | | | | | | | | | | | | | |
| 11 | | | 802 | | | | | 13378 | 352 | | 13730 | | Balance Paid For Year | MAY 31 1951 | 3202 | | 5500 | | | | | | | | | |
| 12 | | | | | | | | | | | | | | | 10716 | | 17799 | | | | | | | | | |
| 13 | | | | | | | | | | | | | | | | | | | | | | | | | | |
| 14 | | | 120 | | | | | 2002 | 52 | | 2054 | | Balance Paid For Year | MAY 31 1951 | | | | | | | | | | | | |
| 15 | | | | | | | | | | | | | | | | | | | | | | | | | | |
| 16 | | | | | | | | | | | | | | | | | | | | | | | | | | |
| 17 | | | | | | | | | | | | | | | | | | | | | | | | | | |
| 18 | | | | | | | | | | | | | | | | | | | | | | | | | | |
| 19 | | | | | | | | | | | | | | | | | | | | | | | | | | |
| 20 | | | | | | | | | | | | | | | | | | | | | | | | | | |
| | | | 2830 | | | | | 47210 | 1244 | | 48454 | | | | | | 32847 | | 1027 | | 9580 | | | | | |

# Assessment Roll and Tax List of Real Property in the Town of Shingobee



Form 5CD

| | In Whose Name Assessed | To Whom Transferred | Description of Property: Subdivision | Sec. or Lot | Town or Block | Rng. | Number of Acres of Land: Acres | 100ths | No. School District | Indicate Homestead Tax or No | Indicate Agricultural Tax or No | True and Full Valuations: Land Exclusive of Structures and Improvements (Dollars) | Buildings and Other Structures (Dollars) | Machinery Permanently Attached to Real Estate (Dollars) | Total True and Full Value (Dollars) | Assessed Valuations: Rural: Homestead Up to $4,000 20% (Dollars) | Rural: Over $4,000 and Non-Homestead 33⅓% (Dollars) | All Other: Homestead Up to $4,000 25% (Dollars) | All Other: Over $4,000 and Non-Homestead 40% (Dollars) | Machinery Permanently Attached to Real Estate 33⅓% (Dollars) | Total Assessed Value (Dollars) | Total Assessed Value as Equalized by the Board of Review (Dollars) | Final Equalized Value (Dollars) |
|---|---|---|---|---|---|---|---|---|---|---|---|---|---|---|---|---|---|---|---|---|---|---|---|
| 1 | | | NE¼ of NE¼ | 1 | 142 | 31 | | | 5 | | | | | | | | | | | | | | |
| 2 | | | NW¼ of NE¼ | | | | | | | | | | | | | | | | | | | | |
| 3 | | | SW¼ of NE¼ | | | | | | | | | | | | | | | | | | | | |
| 4 | | | SE¼ of NE¼ | | | | | | | | | | | | | | | | | | | | |
| 5 | W. A. Hendrikson | | Lot 1 less N. 550' | | | | 22 20 ~~21 75~~ | | | 1/0 | | 681 | | | 681 | | 227 | | | | 227 | | |
| 6 | | | NE¼ of NW¼ | | | | | | | | | | | | | | | | | | | | |
| 7 | | | NW¼ of NW¼ | | | | | | | | | | | | | | | | | | | | |
| 8 | Roy L. + Mary M. Mead | | S. 250' of N. 550' of Lot 1 ~~SW¼ of NW¼~~ | | | | 6 80 | | | 1/0 | | 51 | | | 51 | | 17 | | | | 17 | | |
| 9 | Alfred N. + E. Joan Meland | | S. 150' of N. 300' of Lot 1 ~~SW¼ of NW¼~~ | | | | 4 00 | | | " | | 51 | 99 | | 150 51 | | 50 17 | Aud. Assess. Omitted 1949 | | | 17 | | |
| 10 | Forest B. + Alvina Ada Simpson | | N. 150' of Lot 1 | | | | 3 75 | | | " | | 51 | | | 51 | | 17 | | | | 17 | | |
| 11 | | | NE¼ of SW¼ | | | | | | | | | | | | | | | | | | | | |
| 12 | | | NW¼ of SW¼ | | | | | | | | | | | | | | | | | | | | |
| 13 | | | SW¼ of SW¼ | | | | | | | | | | | | | | | | | | | | |
| 14 | | | SE¼ of SW¼ | | | | | | | | | | | | | | | | | | | | |
| 15 | Ethel Peterson | | Lot 5 | 2 | 142 | 31 | 50 | 75 | | " | | 399 | | | 399 | | 133 | | | | 133 | | |
| 16 | | | NE¼ of SE¼ | | | | | | | | | | | | | | | | | | | | |
| 17 | Ethel Peterson | | ~~NW¼ of SE¼~~ Lot 1 | 3 | 142 | 31 | 9 | | | " | | 90 | | | 90 | | 30 | | | | 30 | | |
| 18 | | | SW¼ of SE¼ | | | | | | | | | | | | | | | | | | | | |
| 19 | | | SE¼ of SE¼ | | | | | | | | | | | | | | | | | | | | |
| 20 | | | | | | | | | | | | | | | | | | | | | | | |
| | | | | | | | 94 50 | | | | | 1323 | | | 1323 | | 441 | | | | 441 | | |

Validations by School Districts as Equalized by Department of Taxation

| | Sold for Taxes | District No. ..... Rate ..... Mills (Dollars) | District No. ..... Rate ..... Mills (Dollars) | District No. 5 Rate 44.47 Mills (Dollars) | District No. ..... Rate ..... Mills (Dollars) | District No. ..... Rate ..... Mills (Dollars) | District No. ..... Rate ..... Mills (Dollars) | Tax Including State Homestead ..... Mills ($ cts.) | State Tax on Non-Homestead 4.48 Mills ($ cts.) | Special Taxes ($ cts.) | Total Taxes ($ cts.) | Paid | When Paid (Month Day Year) | Number of Receipt | March Settlement 1951 ($ cts.) | June Settlement 1951 ($ cts.) | Penalty ($ cts.) | November Settlement 1951 ($ cts.) | Penalty ($ cts.) | Collections to First Monday in January 1952 ($ cts.) | Penalty ($ cts.) | Delinquent on First Monday in January 1952 ($ cts.) | Total Delinquent Tax and Penalty ($ cts.) | Remarks |
|---|---|---|---|---|---|---|---|---|---|---|---|---|---|---|---|---|---|---|---|---|---|---|---|---|
| 1 | | | | | | | | | | | | | | | | | | | | | | | | |
| 2 | | | | | | | | | | | | | | | | | | | | | | | | |
| 3 | | | | | | | | | | | | | | | | | | | | | | | | |
| 4 | | | | | | | | | | | | | | | | | | | | | | | | |
| 5 | | | | 227 | | | | 37 86 | 100 | | 3886 | 5 PAID IN FULL | JUL 1 3 1951 | 11383 | | | | 3886 | 78 | | | | | |
| 6 | | | | | | | | | | | | | | | | | | | | | | | | |
| 7 | | | | | | | | | | | | | | | | | | | | | | | | |
| 8 | SOLD FOR TAXES | | | 17 | | | | 284 | 08 | | 292 | 8 PAID IN FULL | FEB 27 1951 | 3021 | 292 | | | | | | | | | 5.64 Added |
| 9 | SOLD FOR TAXES | | | 17 | Aud. Assess. 1/1/61 | | | 284 | 08 | | 292 | 9 PAID IN FULL | MAY 3 1 1951 | 8556 | | 856 | | | | | | | | |
| 10 | SOLD FOR TAXES | | | 17 | | | | 284 | 08 | | 292 | 10 PAID IN FULL | APR 1 6 1951 | 4621 | | 292 | | | | | | | | |
| 11 | | | | | | | | | | | | | | | | | | | | | | | | |
| 12 | | | | | | | | | | | | | | | | | | | | | | | | |
| 13 | | | | | | | | | | | | | | | | | | | | | | | | |
| 14 | | | | | | | | | | | | | | | | | | | | | | | | |
| 15 | | | | 133 | | | | 2218 | 58 | | 2276 | 15 PAID IN FULL | MAY 3 1 1951 | 10344 | | 2276 | | | | | | | | |
| 16 | | | | | | | | | | | | | | | | | | | | | | | | |
| 17 | | | | 30 | | | | 500 | 14 | | 514 | 17 PAID IN FULL | MAY 3 1 1951 | 10344 | | 514 | | | | | | | | |
| 18 | | | | | | | | | | | | | | | | | | | | | | | | |
| 19 | | | | | | | | | | | | | | | | | | | | | | | | |
| 20 | | | | | | | | | | | | | | | | | | | | | | | | |
| | | | | 441 | | | | 7356 | 196 | | 7552 | | | | 292 | 3938 | | 3886 | | | | | | |

# Assessment Roll and Tax List of Real Property in the Town of Shingobee



Form SCD

| | In Whose Name Assessed | To Whom Transferred | Description of Property: Subdivision | Sec. or Lot | Town or Block | Rng. | Number of Acres of Land: Acres | 100ths | No. School District | Indicate Special Tax on No | Indicate Special Tax on No | True and Full Valuations: Land Exclusive of Structures and Improvements (Dollars) | Buildings and Other Structures (Dollars) | Machinery Permanently Attached to Real Estate (Dollars) | Total True and Full Value (Dollars) | Assessed Valuations: Rural: Homestead Up to $4,000 20% (Dollars) | Rural: Over $4,000 and Non-Homestead 33⅓% (Dollars) | All Other: Homestead Up to $4,000 25% (Dollars) | All Other: Over $4,000 and Non-Homestead 40% (Dollars) | Machinery Permanently Attached to Real Estate 33⅓% (Dollars) | Total Assessed Value (Dollars) | Total Assessed Value as Equalized by the Board of Review (Dollars) | Final Equalized Value (Dollars) |
|---|---|---|---|---|---|---|---|---|---|---|---|---|---|---|---|---|---|---|---|---|---|---|---|
| 1 | | | NE¼ of NE¼ | 4 | 142 | 31 | | | 5 | | | | | | | | | | | | | | |
| 2 | | | NW¼ of NE¼ | | | | | | | | | | | | | | | | | | | | |
| 3 | | | SW¼ of NE¼ | | | | | | | | | | | | | | | | | | | | |
| 4 | | | SE¼ of NE¼ | | | | | | | | | | | | | | | | | | | | |
| 5 | | | | | | | | | | | | | | | | | | | | | | | |
| 6 | Verdie A. Paulson | | ~~NW¼ of NW¼~~ Lot 1 | | | | 41 | 35 | 5 | | | 246 | | | 246 | | 82 | | | | 82 | | |
| 7 | | | NW¼ of NW¼ | | | | | | | | | | | | | | | | | | | | |
| 8 | | | SW¼ of NW¼ | | | | | | | | | | | | | | | | | | | | |
| 9 | | | SE¼ of NW¼ | | | | | | | | | | | | | | | | | | | | |
| 10 | State of Minnesota | | Lot 2 | | | | | | | | | | | | | | | | | | | | |
| 11 | | | NE¼ of SW¼ | | | | | | | | | | | | | | | | | | | | |
| 12 | U. S. of America | | Lot 4 ~~NW¼ of SW¼~~ | | | | | | | | | | | | | | | | | | | | |
| 13 | U. S. of America | | ~~SW¼ of SW¼~~ Lot 5 | | | | | | | | | | | | | | | | | | | | |
| 14 | | | SE¼ of SW¼ | | | | | | | | | | | | | | | | | | | | |
| 15 | | | | | | | | | | | | | | | | | | | | | | | |
| 16 | | | NE¼ of SE¼ | | | | | | | | | | | | | | | | | | | | |
| 17 | | | NW¼ of SE¼ | | | | | | | | | | | | | | | | | | | | |
| 18 | | | SW¼ of SE¼ | | | | | | | | | | | | | | | | | | | | |
| 19 | | | SE¼ of SE¼ | | | | | | | | | | | | | | | | | | | | |
| 20 | | | | | | | | | | | | | | | | | | | | | | | |
| | | | | | | | 41 | 35 | | | | 246 | | | 246 | | 82 | | | | 82 | | |

| | Sold for Taxes | Valuations by School Districts as Equalized by Department of Taxation: District No. ..... Rate ..... Mills (Dollars) | District No. ..... Rate ..... Mills (Dollars) | District No. 5 Rate 47 Mills (Dollars) | District No. ..... Rate ..... Mills (Dollars) | District No. ..... Rate ..... Mills (Dollars) | District No. ..... Rate ..... Mills (Dollars) | Tax including State Homestead ..... Mills ($ cts.) | State Tax on Non-Homestead 4.8 Mills ($ cts.) | Special Taxes ($ cts.) | Total Taxes ($ cts.) | | Paid | When Paid: Month Day Year | Number of Receipt | March Settlement 1951 ($ cts.) | June Settlement 1951 ($ cts.) | Penalty ($ cts.) | November Settlement 1951 ($ cts.) | Penalty ($ cts.) | Collections to First Monday in January 1952 ($ cts.) | Penalty ($ cts.) | Delinquent on First Monday in January 1952 ($ cts.) | Total Delinquent Tax and Penalty ($ cts.) | Remarks |
|---|---|---|---|---|---|---|---|---|---|---|---|---|---|---|---|---|---|---|---|---|---|---|---|---|---|
| 1 | | | | | | | | | | | | 1 | | | | | | | | | | | | | |
| 2 | | | | | | | | | | | | 2 | | | | | | | | | | | | | |
| 3 | | | | | | | | | | | | 3 | | | | | | | | | | | | | |
| 4 | | | | | | | | | | | | 4 | | | | | | | | | | | | | |
| 5 | | | | | | | | | | | | 5 | | | | | | | | | | | | | |
| 6 | SOLD FOR TAXES | | | 82 | | | | 1368 | 36 | | 1404 | 6 | | | | | | | | | | | 1404 | | |
| 7 | | | | | | | | | | | | 7 | | | | | | | | | | | | | |
| 8 | | | | | | | | | | | | 8 | | | | | | | | | | | | | |
| 9 | | | | | | | | | | | | 9 | | | | | | | | | | | | | |
| 10 | | | | | | | | | | | | 10 | | | | | | | | | | | | | |
| 11 | | | | | | | | | | | | 11 | | | | | | | | | | | | | |
| 12 | | | | | | | | | | | | 12 | | | | | | | | | | | | | |
| 13 | | | | | | | | | | | | 13 | | | | | | | | | | | | | |
| 14 | | | | | | | | | | | | 14 | | | | | | | | | | | | | |
| 15 | | | | | | | | | | | | 15 | | | | | | | | | | | | | |
| 16 | | | | | | | | | | | | 16 | | | | | | | | | | | | | |
| 17 | | | | | | | | | | | | 17 | | | | | | | | | | | | | |
| 18 | | | | | | | | | | | | 18 | | | | | | | | | | | | | |
| 19 | | | | | | | | | | | | 19 | | | | | | | | | | | | | |
| 20 | | | | | | | | | | | | 20 | | | | | | | | | | | | | |
| | | | | 82 | | | | 1368 | 36 | | 1404 | | | | | | | | | | | | 1404 | | |

# Assessment Roll and Tax List of Real Property in the Town of Livingstone

Form 5CD

| | In whose name assessed | To whom transferred | Description of property: Subdivision | Sec. or Lot | Town or Blk. | Rng. | Number of Acres of Land: Acres | 100ths | No. School District | Indicates land subject to Tax | Indicates land exempt from Tax | True and full valuations: Land (Exclusive of Structures and Improvements) | Buildings and Other Structures | Machinery Permanently Attached to Real Estate | Total True and Full Value | Assessed valuations: Rural: Homestead Up to $4,000 20% | Rural: Over $4,000 and Non-Homestead 33⅓% | All Other: Homestead Up to $4,000 25% | All Other: Over $4,000 and Non-Homestead 40% | Machinery Permanently Attached to Real Estate 33⅓% | Total Assessed Value | Total Assessed Value as Equalized by the Board of Review | Final Equalized Value |
|---|---|---|---|---|---|---|---|---|---|---|---|---|---|---|---|---|---|---|---|---|---|---|---|
| | | | | | | | | | | | | Dollars | Dollars | Dollars | Dollars | Dollars | Dollars | Dollars | Dollars | Dollars | Dollars | Dollars | Dollars |
| 1 | Leroy & Elsie M. Matson | | ~~NW¼ of NW¼~~ Lot 1 | 5 | 142 | 30 | 38 | 18 | 5 | No | | 303 | | | 303 | | 101 | | | | 101 | | |
| 2 | " " " | | ~~NW¼ of NW¼~~ Lot 2 | | | | 17 | 29 | | " | | 462 | | | 462 | | 154 | | | | 154 | | |
| 3 | Fred J. & Marie L. Chappell & Wm. L. Harvey U. S. of America | | SW¼ of NE¼ less Rg. Rt. Wy. | | | | 34 | 34 | | " | | 321 | 876 1167 | 24 | 1161 1512 | | 387 496 | | | 8 | 504 | 382 | |
| | | | SE¼ of NE¼ | | | | | | | | | | | | | | | | | | | | |
| 4 | Kenneth W. Earl | | Part of Lots 6 & 7 | | | | | | | No | | 100 | 221 314 | | 321 414 | | 107 138 | | | | 138 | 107 | |
| 5 | I. A. Barber | | Part of Lot 7 ~~NE¼ of NW¼~~ | | | | | | | " | | 100 | 77 110 | | 177 210 | | 59 70 | | | | 70 | 57 | |
| 6 | ~~Oleo Engar~~ Edmund Worstead | | ~~NW¼ of NW¼~~ Lot 4 | | | | 39 | 14 | | Yes | | 455 | | | 455 | 91 | | | | | 91 | | 134 of 807 |
| 7 | Alvin Claire | | SW¼ of NW¼ | | | | 38 | 65 | | " | | 220 | | | 220 | 44 | | | | | 44 | | |
| 8 | B. F. Nelson Mfg. Co | | SE¼ of NW¼ less Rg. Rt. Wy | | | | 37 | 88 | | No | | 222 | | | 222 | | 74 | | | | 74 | | |
| 9 | Edward Neuman | | Lot 3 less 3.5 acs. Rg. | | | | 37 | | | " | | 222 | | | 222 | | 74 | | | | 74 | | |
| 10 | ~~Wm. A. Hagel~~ | | ~~SW¼ of NW¼~~ | | | | | | | | | | | | | | | | | | | | |
| 11 | R. L. Kuchnichel | | ~~NW¼ of NW¼~~ Lot 5 | | | | 13 | 75 | | No | | 90 | | | 90 | | 30 | | | | 30 | | |
| 12 | Harry Babcock | | Part of Lots 6 & 7 ~~SW¼ of NW¼~~ | | | | | | | " | | 99 | | | 99 | | 33 | | | | 33 | | |
| 13 | Christian Eyibe | | Part of Lots 6 & 7 ~~SW¼ of NW¼~~ | | | | | | | Yes | | 120 | 350 500 | | 470 620 | 94 124 | | | | | 124 | 94 | |
| 14 | Evan H. Paterson U. S. of America | | Part of Lot 7 | | | | | | | No | | 399 | | | 399 | | 133 | | | | 133 | | |
| 15 | Averna Dean | | NW¼ of SW¼ less Rg. Rt. Wy. | | | | 35 | 35 | | Yes | | 270 | 415 540 | | 685 810 | 137 162 | | | | | 162 | 137 | |
| 16 | Alvin Claire | | NW¼ of SW¼ " " " Lot 7 less 4.06 ~~SW¼ of SW¼~~ | | | | 30 | 43 | | " | | 325 | 490 60 | | 815 | 77 | | | | | 77 | 70 | |
| 17 | " " | | N 350' of SW¼ of SW¼ lying W of Hwy. | | | | 2 | 90 | | " | | 45 | | | 45 | 9 | | | | | 9 | | |
| 18 | " " | | ~~NE¼ of SW¼~~ Lot 6 less 2 acs. | | | | 33 | 75 | | " | | 265 | | | 265 | 53 | | | | | 53 | | |
| | | | | | | | 419 | 56 | | | | 4018 | 2741 | 24 | 6783 | 570 | 1303 | | | 8 | 1881 | 1653 | |

Cass County, Minnesota, for Taxes for the Year 1950.



| | Sold for taxes | Valuations by school districts as equalized by Department of Taxation: District No. 5 Rate ..... Mills | Tax including State Homestead | State Tax on Non-Homestead 1.48 Mills | Special taxes | Total taxes | Paid | When paid (Month Day Year) | Number of Receipt | March Settlement 1951 | June Settlement 1951 | Penalty | November Settlement 1951 | Penalty | Collections to First Monday in January 1952 | Penalty | Delinquent on First Monday in January 1952 | Total Delinquent Tax and Penalty | Remarks |
|---|---|---|---|---|---|---|---|---|---|---|---|---|---|---|---|---|---|---|---|
| | | Dollars | Dollars | Dollars | Dollars | Dollars | | | | Dollars | Dollars | Dollars | Dollars | Dollars | Dollars | Dollars | Dollars | Dollars | |
| 1 | | 101 | 1684 | 44 | | 1728 | PAID IN FULL | APR 25 1951 | 4740 | | 1728 | | | | | | | | |
| 2 | | 154 | 2570 | 68 | | 2638 | PAID IN FULL | APR 25 1951 | 4746 | | 2638 | | | | | | | | |
| | | | | | | | Balance Paid | OCT 31 1951 | 4940 | | | | | | | | | | |
| 3 | | 387 | 6456 | 170 | | 6626 | Part Paid | MAY 31 1951 | 10313 | | 3300 | | 3326 | | | | | | |
| 4 | | | | | | | | | | | | | | | | | | | |
| 5 | | 107 | 1784 | 48 | | 1832 | PAID IN FULL | APR 16 1951 | 4760 | | 1832 | | | | | | | | |
| 6 | | 59 | 984 | 26 | | 1010 | PAID IN FULL | MAY 31 1951 | 10313 | | 1010 | | | | | | | | |
| 7 | | 91 | 1518 | | | 1518 | PAID IN FULL | MAY 31 1951 | 6164 | | 1518 | | | | | | | | |
| 8 | | 44 | 734 | | | 734 | | | | | | | | | | | | | |
| 9 | | 74 | 1234 | 32 | | 1266 | PAID IN FULL | MAY 31 1951 | 10307 | | 1266 | | | | | | | | |
| 10 | | 74 | 1234 | 32 | | 1266 | PAID IN FULL | MAY 31 1951 | 7704 | | | | | | | | | | |
| 11 | | | | | | | | | | | | | | | | | | | |
| 12 | | 30 | 500 | 14 | | 514 | 2nd Half Paid | OCT 31 1951 | 14963 | | | | | | | | | 514 of 565 | |
| 13 | | 33 | 550 | 14 | | 564 | 1st Half Paid | MAY 31 1951 | 6247 | | | | 282 | | | | | | |
| 14 | | 94 | 1568 | | | 1568 | | | | | | | | | | | | 1568 of 1725 | |
| 15 | | 133 | 2218 | 58 | | 2276 | | | | | | | | | | | | 2276 of 2504 | |
| 16 | | | | | | | | | | | | | | | | | | | |
| 17 | | 137 | 2286 | | | 2286 | PAID IN FULL | MAY 31 1951 | 8547 | | 2286 | | | | | | | | |
| 18 | | 73 | 1218 | | | 1218 | | | | | | | | | | | | 1218 of 1341 | |
| 19 | | 9 | 150 | | | 150 | | | | | | | | | | | | 150 of 165 | |
| 20 | | 53 | 884 | | | 884 | | | | | | | | | | | | 884 of 972 | |
| | | 501 1582 | | | | | | | | | | | | | | | | | |
| | | | 275 72 | 506 | | 280 78 | | | | | 172 26 | | 36 08 | | | | | 7144 | |

# Assessment Roll and Tax List of Real Property in the Town of Shingobee

Cass County, Minnesota, for Taxes for the Year 1950.



Form 5CD

| | In Whose Name Assessed | To Whom Transferred | Description of Property: Subdivision | Sec. or Lot | Town or Block | Rng. | Number of Acres of Land (Acres / 100ths) | No. School District | Indicate Homestead Tax Payer Yes or No | Indicate Agricultural Tax Payer Yes or No | True and Full Valuations: Land Exclusive of Structures and Improvements (Dollars) | Buildings and Other Structures (Dollars) | Machinery Permanently Attached to Real Estate (Dollars) | Total True and Full Value (Dollars) | Assessed Valuations: Rural: Homestead Up to $1,000 20% (Dollars) | Rural: Over $1,000 and Non-Homestead 33⅓% (Dollars) | All Other: Homestead Up to $4,000 25% (Dollars) | All Other: Over $4,000 and Non-Homestead 40% (Dollars) | Machinery Permanently Attached to Real Estate 33⅓% (Dollars) | Total Assessed Value | Total Assessed Value as Equalized by the Board of Review (Dollars) | Final Equalized Value (Dollars) |
|---|---|---|---|---|---|---|---|---|---|---|---|---|---|---|---|---|---|---|---|---|---|---|
| 1 | Alvin Clarine | | ~~Keystone~~ Lot 1 | 6 | 142 | 31 | 40.23 | Geo | | | 240 | | | 240 | 48 | | | | | 48 | | |
| 2 | | | NW¼ of NE¼ | | | | | | | | | | | | | | | | | | | |
| 3 | State of Minnesota | | ~~NW¼ of NW¼~~ Lot 7 | | | | | | | | | | | | | | | | | | | |
| 4 | U. S. of America | | ~~Keystone~~ Lot 8 | | | | | | | | | | | | | | | | | | | |
| 5 | State of Minnesota | | Lot 4 Less Hy. + 9.66 acres | | | | | | | | | | | | | | | | | | | |
| 6 | Axel Strand | | ~~NE¼ of NW¼~~ Lot 3 } Less Hy. + 20.95 | | | | 59.33 | | | | 255 | 170 / 270 | | 425 / 525 | 85 / 105 | | | | | 105 | 85 / 105 | |
| 7 | | | ~~NW¼ of NW¼~~ Lot 2 | | | | | | | | | | | | | | | | | | | |
| 8 | | | SW¼ of NW¼ | | | | | | | | | | | | | | | | | | | |
| 9 | | | SE¼ of NW¼ | | | | | | | | | | | | | | | | | | | |
| 10 | | | | | | | | | | | | | | | | | | | | | | |
| 11 | | | NE¼ of SW¼ | | | | | | | | | | | | | | | | | | | |
| 12 | | | NW¼ of SW¼ | | | | | | | | | | | | | | | | | | | |
| 13 | | | SW¼ of SW¼ | | | | | | | | | | | | | | | | | | | |
| 14 | | | SE¼ of SW¼ | | | | | | | | | | | | | | | | | | | |
| 15 | | | | | | | | | | | | | | | | | | | | | | |
| 16 | | | NE¼ of SE¼ | | | | | | | | | | | | | | | | | | | |
| 17 | | | NW¼ of SE¼ | | | | | | | | | | | | | | | | | | | |
| 18 | | | SW¼ of SE¼ | | | | | | | | | | | | | | | | | | | |
| 19 | | | SE¼ of SE¼ | | | | | | | | | | | | | | | | | | | |
| 20 | | | | | | | | | | | | | | | | | | | | | | |
| | | | | | | | 99.56 | | | | 495 | 170 / 210 | | 68 / 765 | 131 / 153 | | | | | 153 | 137 | |

| | Sold for Taxes | Validations by School Districts as Equalized by Department of Taxation: District No. ..... Rate ..... Mills | District No. ..... Rate ..... Mills | District No. 3 Rate 14.84 Mills | District No. ..... Rate ..... Mills | District No. ..... Rate ..... Mills | District No. ..... Rate ..... Mills | Tax including State Homestead | State Tax on Non-Homestead 4.45 Mills | Special Taxes | Total Taxes | | Paid | When Paid (Month Day Year) | Number of Receipt | March Settlement 1951 | June Settlement 1951 | Penalty | November Settlement 1951 | Penalty | Collections to First Monday in January 1952 | Penalty | Delinquent on First Monday in January 1952 | Total Delinquent Tax and Penalty | Remarks |
|---|---|---|---|---|---|---|---|---|---|---|---|---|---|---|---|---|---|---|---|---|---|---|---|---|
| | | Dollars | Dollars | Dollars | Dollars | Dollars | Dollars | $ cts. | $ cts. | $ cts. | $ cts. | | | | | $ cts. | $ cts. | $ cts. | $ cts. | $ cts. | $ cts. | $ cts. | $ cts. | |
| 1 | | | | 1 48 | | | | 8 00 | | | 8 00 | 1 | | | | | | | | | | | 8 00 / 8 90 | |
| 2 | | | | | | | | | | | | 2 | | | | | | | | | | | | |
| 3 | | | | | | | | | | | | 3 | | | | | | | | | | | | |
| 4 | | | | | | | | | | | | 4 | | | | | | | | | | | | |
| 5 | | | | | | | | | | | | 5 | | | | | | | | | | | | |
| 6 | | | | 1 89 | | | | 14 84 | | | 14 84 | 6 | PAID IN FULL | MAY 12 1950 | 6361 | | 14 84 | | | | | | | |
| 7 | | | | | | | | | | | | 7 | | | | | | | | | | | | |
| 8 | | | | | | | | | | | | 8 | | | | | | | | | | | | |
| 9 | | | | | | | | | | | | 9 | | | | | | | | | | | | |
| 10 | | | | | | | | | | | | 10 | | | | | | | | | | | | |
| 11 | | | | | | | | | | | | 11 | | | | | | | | | | | | |
| 12 | | | | | | | | | | | | 12 | | | | | | | | | | | | |
| 13 | | | | | | | | | | | | 13 | | | | | | | | | | | | |
| 14 | | | | | | | | | | | | 14 | | | | | | | | | | | | |
| 15 | | | | | | | | | | | | 15 | | | | | | | | | | | | |
| 16 | | | | | | | | | | | | 16 | | | | | | | | | | | | |
| 17 | | | | | | | | | | | | 17 | | | | | | | | | | | | |
| 18 | | | | | | | | | | | | 18 | | | | | | | | | | | | |
| 19 | | | | | | | | | | | | 19 | | | | | | | | | | | | |
| 20 | | | | | | | | | | | | 20 | | | | | | | | | | | | |
| | | | | 1 89 | | | | 22 84 | | | 22 84 | | | | | | 14 84 | | | | | | | |

# Assessment Roll and Tax List of Real Property in the ____ of Bingabaa



Form 5CD

| No. | In whose name assessed | To whom transferred | Description of property: Subdivision | Sec. or Lot | Town or Block | Rng. | Number of Acres of Land: Acres | Mills | No. School District | Indicate Homestead by Yes or No | Indicate Equalized Tax or No | True and Full Valuations: Land Exclusive of Structures and Improvements | Buildings and Other Structures | Machinery Permanently Attached to Real Estate | Total True and Full Value | Assessed Valuations: Rural: Homestead Up to $4,000 20% | Rural: Over $4,000 and Non-Homestead 33⅓% | All Other: Homestead Up to $4,000 25% | All Other: Over $4,000 and Non-Homestead 40% | Machinery Permanently Attached to Real Estate 33⅓% | Total Assessed Value | Total Assessed Value as Equalized by the Board of Review | Final Equalized Value |
|---|---|---|---|---|---|---|---|---|---|---|---|---|---|---|---|---|---|---|---|---|---|---|---|
| | | | | | | | Acres | Mills | | | | Dollars | Dollars | Dollars | Dollars | Dollars | Dollars | Dollars | Dollars | Dollars | Dollars | Dollars | Dollars |
| 1 | Robert + Bessie Clouth | | NE¼ of NE¼ | 7 | 149 | 31 | 16.51 | | 5 | Yes | Yes | | 1,000 / 1870 | | 2837 | 812 | 509 | | | | 818 | 591 | |
| 2 | | | NW¼ of NE¼ (Lot 2 less 4 acres & Rly.) | | | | | | | | | 310 | 921 / 1326 (estimate) | | 2206 | 376 | 442 | | | | | | |
| 3 | | | SW¼ of NE¼ | | | | | | | | | | | | | | | | | | | | |
| 4 | | | SE¼ of NE¼ | | | | | | | | | | | | | | | | | | | | |
| 5 | Robert + Bessie Clouth | | E½ of Lot 3 less Rly. | | | | 24.15 | | | Yes | | 240 | | | 240 | 48 | | | | | 48 | | |
| 6 | W. E. Weiss | | W½ of Lot 3 less Rly. (NW¼ of NW¼) | | | | 24.15 | | | Yes | | 240 | | | 240 | | 80 | | | | 80 | | |
| 7 | Lilford H. + Laura Hanson | | Lot 4 less 4.5 ac. Rly. + less NW¼ of NW¼ 7 acre | | | | 7.00 | | 4 | | | 70 | 140 / 200 | | 270 | | 90 | | | | 90 | 70 | |
| 8 | U. S. of America | | .7 ac. of Lot 4 (NW¼ of NW¼) | | | | | | | | | | | | | | | | | | | | |
| 9 | U. S. of America | | NW¼ of NW¼ Lot 5 | | | | | | | | | | | | | | | | | | | | |
| 10 | Donald + Frances Lilley | | Lot 2 lying N. of Lot 1; and that part of Lot 1 lying N. of Ry. exc. the following: Com. at pt. where N. boundary of Rt. Wy. intersects E. line of Lot 1; thence N. on E. line of Lot 1 to shore of Ambekona Bay; thence NW along shore a distance of 501; thence S. parallel to E. line of Lot 1 to N. boundary of Rt. Wy.; thence southeasterly along Rt. Wy. to beginning. | | | | 4 | | | | | 160 | 311 | | 471 | | 120 / 157 | | | | 157 | 120 | |
| 11 | ~~State of Minnesota~~ (Contract to Ole) | | | | | | 32.66 | | | Yes | | 195 | | | 195 | 39 | | | | | 39 | | |
| 12 | U. S. of America | | | | | | | | | | | | | | | | | | | | | | |
| 13 | U. S. of America | | | | | | | | | | | | | | | | | | | | | | |
| 14 | Ole + Inger Berg | | SE¼ of SW¼ | | | | 37.65 | | 6 | | | 220 | | | 220 | 44 | | | | | 44 | | |
| 15 | Agnes Jakschi | | SW¼ x 333' of NW¼ of SE¼ + 1.2 ac. of Lot 1 | | | | 3.90 | | 4 | | | 100 | 135 / 200 | | 335 | 64 | | | | | 64 | 51 | |
| 16 | Dorothy Franey Dodson | | Lot 1 less Rly. + less 2.6 (NW¼ of NW¼) | | | | 17.99 | | 4 | Yes / Yes | | 350 | 314 / 845 / 1032/1473 (estimate) | | 1622 / 2168 | 111 / 139 | 374 / 494 | | | | 630 | 442 | |
| 17 | Mary M. Hahman | | less 12.6 ac. (NW¼ of SW¼ less .46 ac.) | | | | 19.71 | | 1 | Yes | | 200 | 20 / 320 | | 220 | 46 | | | | | 46 | 44 | |
| 18 | Ole + Inger Berg | | SW¼ of SE¼ | | | | 32.94 | | 6 | | | 320 | 675 / 995 | | 995 | 237 | | | | | 237 | 182 | |
| 19 | Walter S. + Madeline N. Leslie | | SE¼ of SE¼ | | | | 28.25 | | 6 | Yes | | 225 | | | 225 | | 75 | | | | 75 | | |
| 20 | Marietta Anderson, Dalquin + Eva Johnson | | 2 acs. of NE¼ of SW¼ | | | | 2.00 | | 4 | | | 39 | 270 / 394 | | 309 / 423 | | 103 / 141 | | | | 141 | 103 | |
| | | | | | | | 250.86 | | | | | 2609 | 4794 / 7403 | | 10368 / 9403 | 873 / 995 | 1101 / 1476 | | | | 2471 | 1944 | |

Valuations by School Districts as Equalized by Department of Taxation

| No. | District | District | District | District | District | District |
|---|---|---|---|---|---|---|
| | No. ..... | No. ..... | No. 5 | No. 5 | No. ..... | No. ..... |
| | Rate ..... | Rate ..... | Rate 47 | Rate 47 | Rate ..... | Rate ..... |
| | ..... Mills | ..... Mills | 47 Mills | 47 Mills | ..... Mills | ..... Mills |
| | Dollars | Dollars | Dollars | Dollars | Dollars | Dollars |
| 1 | | | 262 / 307 | | | |
| 2 | | | | | | |
| 3 | | | | | | |
| 4 | | | | | | |
| 5 | | | | | | |
| 6 | | | | | | |
| 7 | | | | | | |
| 8 | | | | | | |
| 9 | | | | | | |
| 10 | | | | | | |
| 11 | | | | | | |
| 12 | | | | | | |
| 13 | | | | | | |
| 14 | | | | | | |
| 15 | | | | | | |
| 16 | | | 118 / 344 | | | |
| 17 | | | | | | |
| 18 | | | | | | |
| 19 | | | | | | |
| 20 | | | | | | |

| No. | Sold for Taxes | Tax including State Homestead Mills 40.6 Mills | State Tax on Non-Homestead | Special Taxes | Total Taxes | Paid | When Paid | Number of Receipt | March Settlement 1951 | June Settlement 1951 | Penalty | November Settlement 1951 | Penalty | Collections to Five Months in January 1952 | Penalty | Delinquent as First Monday in January 1952 | Total Delinquent Tax and Penalty | Remarks |
|---|---|---|---|---|---|---|---|---|---|---|---|---|---|---|---|---|---|---|
| | | $ cts. | $ cts. | $ cts. | $ cts. | | Month Day Year | | $ cts. | $ cts. | $ cts. | $ cts. | $ cts. | $ cts. | $ cts. | $ cts. | $ cts. | |
| 1 | | 107.46 | 1.36 | | 108.82 | 2nd Half Paid / 1st Half Paid | OCT 29 1951 / MAY 23 1950 | 7456 | | 54.41 | | 54.41 | | | | | | |
| 2 | | | | | | | | | | | | | | | | | | |
| 3 | | | | | | | | | | | | | | | | | | |
| 4 | | | | | 100 | 2nd Half Paid / 1st Half Paid | OCT 29 1951 / MAY 23 1950 | 7456 | | 4.00 | | 4.00 | | | | | | |
| 5 | SOLD FOR TAXES | 8.00 | | | | | | | | | | | | | | | | |
| 6 | | 13.34 | 36 | | 13.70 | PAID IN FULL | MAY 3 1951 | 5627 | | 13.70 | | | | | | | | |
| 7 | | 11.68 | 30 | | 11.98 | PAID IN FULL | 2-22 1951 | 2656 | 11.98 | | | | | | | | | |
| 8 | | | | | | | | | | | | | | | | | | |
| 9 | | | | | | | | | | | | | | | | | | |
| 10 | | 20.02 | 52 | | 20.54 | 2nd Half Paid / 1st Half Paid | OCT 29 1951 / MAY 21 1951 | 3152 / 6694 | | 10.27 | | 10.27 | | | | | | |
| 11 | SOLD FOR TAXES | 6.50 | | | 6.50 | PAID IN FULL | OCT 29 1951 | 3512 | | | | 6.50 | .20 | | | | | |
| 12 | | | | | | | | | | | | | | | | | | |
| 13 | | | | | | | | | | | | | | | | | | |
| 14 | SOLD FOR TAXES | 7.34 | | | 7.34 | PAID IN FULL | OCT 29 1951 | 3512 | | | | 7.34 | .26 | | | | | |
| 15 | | 8.50 | | | 8.50 | PAID IN FULL | MAY 14 1951 | 6231 | | 8.50 | | | | | | | | |
| 16 | | 84.00 | 1.52 | | 85.52 | PAID IN FULL | MAY 2 1951 | 5853 | | 85.52 | | | | | | | | |
| 17 | | 7.34 | | | 7.34 | PAID IN FULL | MAY 31 1951 | 6050 | | 7.34 | | | | | | | | |
| 18 | SOLD FOR TAXES | 31.20 | | | 31.20 | PAID IN FULL | OCT 29 1951 | 3512 | | | | 31.20 | .08 | | | | | Int. due 2/1/52 0 |
| 19 | SOLD FOR TAXES | 12.52 | .34 | | 12.86 | | | | | | | | | | | | | Int. due 2/1/52 0.36 |
| 20 | | 17.18 / 1.46 / 1.93 | .46 | | 17.64 | PAID IN FULL | MAY 21 1951 | 6520 | | 17.64 | | | | | | | | |
| | | 335.08 | 4.86 | | 339.94 | | | | 11.98 | 201.88 | | 113.72 | | | | | 1.28 | |

Tax Roll Book
Outline to Gilt
Hall
Sunrise Beach
Shenondoah Island
Chippewa Point
Kabekona Springs

Assessment Roll and Tax List of Real Property in the Town of Shingobee

Form SCD

| | In Whose Name Assessed | To Whom Transferred | Description of Property: Subdivision | Sec. or Lot | Town or Block | Rng. | Number of Acres of Land: Acres | 100ths | No. School District | Indemnity Bond and Tax Levy | Indemnity Agreement and Tax Levy | True and Full Valuations: Land Exclusive of Structures and Improvements (Dollars) | Buildings and Other Structures (Dollars) | Machinery Permanently Attached to Real Estate (Dollars) | Total True and Full Value (Dollars) | Assessed Valuations: Rural: Homestead Up to $4,000 20% (Dollars) | Rural: Over $4,000 and Non-Homestead 33⅓% (Dollars) | All Other: Homestead Up to $3,000 25% (Dollars) | All Other: Over $3,000 and Non-Homestead 40% (Dollars) | All Other: Machinery Permanently Attached to Real Estate 33⅓% (Dollars) | Total Assessed Value (Dollars) | Total Assessed Value as Equalized by the Board of Review (Dollars) | Final Equalized Value (Dollars) |
|---|---|---|---|---|---|---|---|---|---|---|---|---|---|---|---|---|---|---|---|---|---|---|---|
| 1 | | | NE¼ of NE¼ | 7 | 142 | 31 | | | 5 | | | | | | | | | | | | | | |
| 2 | | | NW¼ of NE¼ | | | | | | | | | | | | | | | | | | | | |
| 3 | | | SW¼ of NE¼ | | | | | | | | | | | | | | | | | | | | |
| 4 | | | SE¼ of NE¼ | | | | | | | | | | | | | | | | | | | | |
| 5 | Robert + Bessie Clark | | 12.6 acc. of N½ of NW¼ of SE¼ | | | | 12 | 60 | | 1/10 | | 120 | | | 120 | | 40 | | | | 40 | | |
| 6 | " " " | | 2.8 acc. of NE¼ of SW¼ ~~NE¼ of NW¼~~ | | | | 2 | 80 | | 1 | | 30 | | | 30 | | 10 | | | | 10 | | |
| 7 | | | NW¼ of NW¼ | | | | | | | | | | | | | | | | | | | | |
| 8 | | | SW¼ of NW¼ | | | | | | | | | | | | | | | | | | | | |
| 9 | | | SE¼ of NW¼ | | | | | | | | | | | | | | | | | | | | |
| 10 | Ole G. + Mary M. Berg | | .46 acc. of NW¼ of SE¼ | | | | | 46 | | 1/100 | | 15 | | | 15 | 3 | | | | | 3 | | |
| 11 | | | NE¼ of SW¼ | | | | | | | | | | | | | | | | | | | | |
| 12 | | | NW¼ of SW¼ | | | | | | | | | | | | | | | | | | | | |
| 13 | | | SW¼ of SW¼ | | | | | | | | | | | | | | | | | | | | |
| 14 | | | SE¼ of SW¼ | | | | | | | | | | | | | | | | | | | | |
| 15 | | | | | | | | | | | | | | | | | | | | | | | |
| 16 | | | NE¼ of SE¼ | | | | | | | | | | | | | | | | | | | | |
| 17 | | | NW¼ of SE¼ | | | | | | | | | | | | | | | | | | | | |
| 18 | | | SW¼ of SE¼ | | | | | | | | | | | | | | | | | | | | |
| 19 | | | SE¼ of SE¼ | | | | | | | | | | | | | | | | | | | | |
| 20 | | | | | | | | | | | | | | | | | | | | | | | |
| | | | | | | | 15 | 86 | | | | 165 | | | 165 | 3 | 50 | | | | 53 | | |

Valuations by School Districts as Equalized by Department of Taxation

| | Sold for Taxes | District No. ..... Rate ..... Mills (Dollars) | District No. ..... Rate ..... Mills (Dollars) | District No. 5 Rate 67 Mills (Dollars) | District No. ..... Rate ..... Mills (Dollars) | District No. ..... Rate ..... Mills (Dollars) | District No. ..... Rate ..... Mills (Dollars) | Tax including State Homestead Mills ($ cts.) | State Tax on Non-Homestead 4.4 Mills ($ cts.) | Special Taxes ($ cts.) | Total Taxes ($ cts.) | Paid | When Paid (Month Day Year) | Number of Receipt | March Settlement 1951 ($ cts.) | June Settlement 1951 ($ cts.) | Penalty | November Settlement 1951 ($ cts.) | Penalty | Collections in First Monday in January 1952 ($ cts.) | Penalty | Delinquent as First Monday in January 1952 ($ cts.) | Total Delinquent Tax and Penalty ($ cts.) | Remarks |
|---|---|---|---|---|---|---|---|---|---|---|---|---|---|---|---|---|---|---|---|---|---|---|---|---|
| 1 | | | | | | | | | | | | | | | | | | | | | | | | |
| 2 | | | | | | | | | | | | | | | | | | | | | | | | |
| 3 | | | | | | | | | | | | | | | | | | | | | | | | |
| 4 | | | | | | | | | | | | | | | | | | | | | | | | |
| 5 | SOLD FOR TAXES | | 40 | | | | | 668 | 18 | | 686 | PAID IN FULL | OCT 20 1950 | 71454 | | 343 | | 343 | | | | | | |
| 6 | SOLD FOR TAXES | | 10 | | | | | 166 | 04 | | 170 | PAID IN FULL | OCT 20 1950 | 71454 | | 85 | | 85 | | | | | | |
| 7 | | | | | | | | | | | | | MAY 23 1950 | 7456 | | | | | | | | | | |
| 8 | | | | | | | | | | | | | | | | | | | | | | | | |
| 9 | | | | | | | | | | | | | | | | | | | | | | | | |
| 10 | SOLD FOR TAXES | | 43 | | | | | 50 | | | 50 | PAID IN FULL | OCT 23 1950 | 3712 | | | | 50 | 02 | | | | | |
| 11 | | | | | | | | | | | | | | | | | | | | | | | | |
| 12 | | | | | | | | | | | | | | | | | | | | | | | | |
| 13 | | | | | | | | | | | | | | | | | | | | | | | | |
| 14 | | | | | | | | | | | | | | | | | | | | | | | | |
| 15 | | | | | | | | | | | | | | | | | | | | | | | | |
| 16 | | | | | | | | | | | | | | | | | | | | | | | | |
| 17 | | | | | | | | | | | | | | | | | | | | | | | | |
| 18 | | | | | | | | | | | | | | | | | | | | | | | | |
| 19 | | | | | | | | | | | | | | | | | | | | | | | | |
| 20 | | | | | | | | | | | | | | | | | | | | | | | | |
| | | | 50 | | | | | 884 | 22 | | 906 | | | | | 428 | | 428 | | | | | | |

Assessment and Tax List of Real Property in the

| IN WHOSE NAME ASSESSED | TO WHOM TAX | VALUATIONS | | | |
|---|---|---|---|---|---|
| | | MACHINERY Permanently Attached to Real Estate 33⅓% | TOTAL ASSESSED VALUE | Total Assessed Value as Equalized by the Board of Review | FINAL EQUALIZED VALUE |
| | | Dollars | Dollars | Dollars | Dollars |
| State of Minnesota | | | | | |
| Earl Raymond + Amy L. T | | 17 | 1042 | 2210 | |
| R. O. + L. H. Simonson (co | | | 2010 | 1347 | |
| Minnie A. + Rose A. De Z | | | 8 | | |
| Bert + Louise Woodford | Where | | 124 | 96 | |
| Earl Raymond + Amy L. | | | 6 | | |
| Minnie A. + Rose A. De | | | 8 | | |
| James N. + Nadine A. T | | | 232 | 168 | |
| Geo. C. + Clarice J. Ei | | | 173 | 153 | |
| James N. + Nadine A. T | | | 692 | 494 | |
| Walter L. + Magdaline | | | 50 | | |
| A. J. Thompson | | | 9 | | |
| Bert + Louise Woodfo | | | 2 | | |
| A. J. Thompson | | | 161 | 112 | |
| R. O. + L. H. Simonson | | | 17 | | |
| Bert + Louise Woodf | | | 10 | | |
| Earl Raymond + Amy | | | 14 | | |
| Bert + Louise Woodf | | | 6 | | |
| | | 17 | 4579 | 3272 | |

cont. on next page

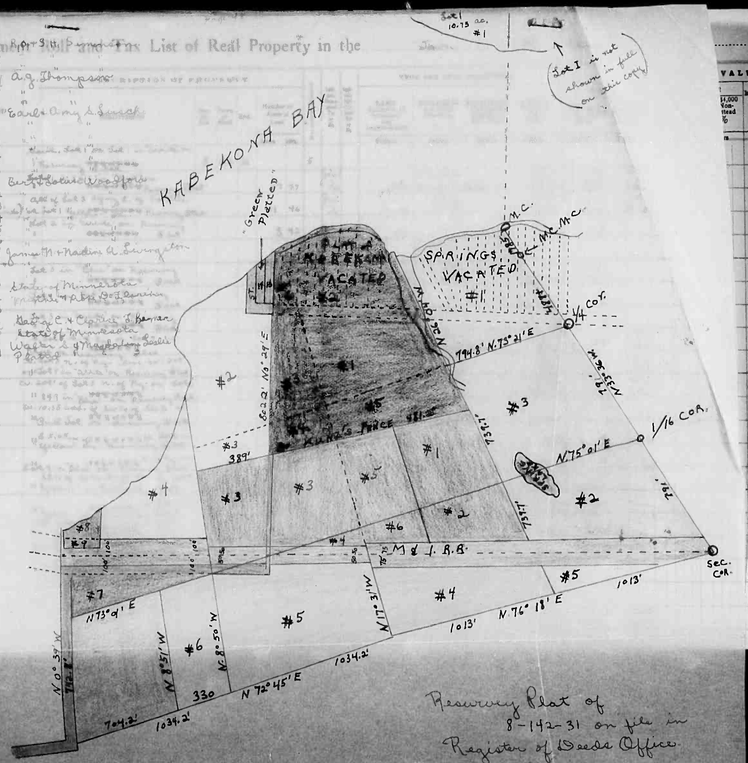


Reserving Plat of 8-142-31 on file in Register of Deeds Office



| | SOLD FOR TAXES | VALUATIONS BY SCHOOL DISTRICTS AS EQUALIZED BY DEPARTMENT OF TAXATION (District No. ..... Rate ..... Mills / Dollars) | Tax including State Homestead Mills | State Tax on Non-Homestead 40 Mills | SPECIAL TAXES | TOTAL TAXES | PAID | WHEN PAID (Month Day Year) | Number of Receipt | March Settlement 1951 | June Settlement 1951 | Penalty | November Settlement 1951 | Penalty | Collections to First Monday in January 1952 | Penalty | Delinquent as First Monday in January 1952 | Penalty | Total Delinquent Tax and Penalty | REMARKS |
|---|---|---|---|---|---|---|---|---|---|---|---|---|---|---|---|---|---|---|---|---|
| 1 | | #286 | | | | | 2nd Half Paid | OCT 1 1 1951 | 3663 | | | | | | | | | | | |
| 2 | | 4846 | 14000 | 212 | | 14212 | 1st Half Paid | MAY 3 1 1951 | 7946 | | 7106 | | 7106 | | | | | | | |
| 3 | | #500 | | | | | 2nd Half Paid | OCT 2 6 1950 | 3605 | | | | | | | | | | | |
| | | 547 | 24492 | 240 | | 24732 | 1st Half Paid | MAY 3 1 1951 | 7947 | | 12366 | | 12366 | | | | | | | |
| 4 | SOLD FOR TAXES | #8 | 134 | | | 134 | 2nd Half Paid | MAY 2 1 1951 | 1367 | | 67 | | 67 | | | | | | | |
| 5 | | | | | | | | | | | | | | | | | | | | |
| 6 | SOLD FOR TAXES | #96 | 1602 | | | 1602 | 2nd Half Paid | OCT 2 0 1950 | 3605 | | 801 | | 801 | | | | | | | |
| 7 | | #6 | 100 | | | 100 | 2nd Half Paid | OCT 1 1 1951 | 3663 | | 50 | | 50 | | | | | | | |
| 8 | SOLD FOR TAXES | #3 | 50 | | | 50 | 2nd Half Paid | MAY 3 1 1951 | 7947 | | 25 | | 25 | | | | | | | |
| | | #74 | | | | | 2nd Half Paid | OCT 2 0 1950 | 1367 | | | | | | | | | | | |
| 9 | | 84 | 3054 | 42 | | 3096 | PAID IN FULL | APR 1 9 1951 | 4635 | | 3096 | | | | | | | | | |
| 10 | | 158 | 2552 | 68 | | 2620 | PAID IN FULL | MAY 2 5 1951 | 8020 | | 2620 | | | | | | | | | |
| 11 | | 494 | 8972 | 228 | | 9200 | PAID IN FULL | APR 1 9 1951 | 4635 | | 9200 | | | | | | | | 856 | |
| 12 | SOLD FOR TAXES | 50 | 834 | 22 | | 856 | | | | | | | | | | | | | | |
| 13 | | #9 | 150 | | | 150 | PAID IN FULL | MAY 1 8 1951 | 7891 | | 150 | | | | | | | | | |
| 14 | SOLD FOR TAXES | #2 | 34 | | | 34 | 2nd Half Paid | OCT 2 0 1951 | 3663 | | 17 | | 17 | | | | | | | |
| 15 | | #119 | 1986 | | | 1986 | PAID IN FULL | MAY 1 8 1951 | 7891 | | 1986 | | | | | | | | | |
| | | | | | | | 2nd Half Paid | OCT 2 0 1950 | 3605 | | | | | | | | | | | |
| 16 | | #17 | 284 | | | 284 | 1st Half Paid | MAY 3 1 1951 | 7946 | | 142 | | 142 | | | | | | | |
| | | | | | | | 2nd Half Paid | OCT 2 0 1950 | 3605 | | | | | | | | | | | |
| 17 | SOLD FOR TAXES | #10 | 166 | | | 166 | 2nd Half Paid | MAY 2 1 1951 | 1367 | | 83 | | 83 | | | | | | | |
| 18 | | #14 | 234 | | | 234 | 2nd Half Paid | OCT 1 1 1951 | 3663 | | 117 | | 117 | | | | | | | |
| | | | | | | | 1st Half Paid | MAY 3 1 1951 | 7947 | | | | | | | | | | | |
| 19 | SOLD FOR TAXES | #6 | 100 | | | 100 | 2nd Half Paid | OCT 2 0 1950 | 1367 | | 50 | | 50 | | | | | | | |
| 20 | | | 82.26 | | | | | | | | | | | | | | | | | |
| | | #296 1160 | 5028 | | | | | | | | | | | | | | | | | |
| | | 203 | | | | | | | | | | | | | | | | | | |
| | | 49 2779 | 5897.54 | 802 | | 59956 | | | | | 3787 | | 3052.4 | | | | | | | |

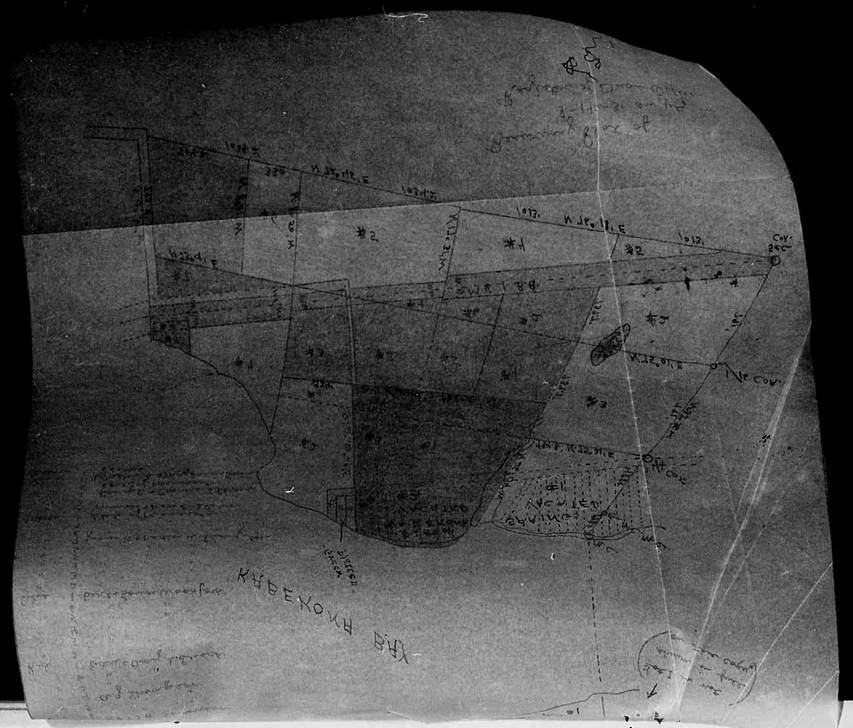




Assessment Roll and Tax List of Real Property in the Town of Livington

Form 5CD

| In whose name assessed | To whom transferred | Description of property: Subdivision | Sec. or Lot | Town or Block | Rng. | Number of Acres of Land: Acres | 100ths | No. School District | Inflammable Land Yes or No | Inflammable Buildings Yes or No | True and Full Valuations: Land Exclusive of Structures and Improvements (Dollars) | Buildings and Other Structures (Dollars) | Machinery Permanently Attached to Real Estate (Dollars) | Total True and Full Value (Dollars) | Assessed Valuations: Rural: Homestead Up to $4,000 20% (Dollars) | Rural: Over $4,000 and Non-Homestead 33⅓% (Dollars) | All Other: Homestead Up to $4,000 25% (Dollars) | All Other: Over $4,000 and Non-Homestead 40% (Dollars) | Machinery Permanently Attached to Real Estate 33⅓% (Dollars) | Total Assessed Value Equalized by the Board of Review (Dollars) | Final Equalized Value (Dollars) |
|---|---|---|---|---|---|---|---|---|---|---|---|---|---|---|---|---|---|---|---|---|---|
| State of Minnesota | | Lot 1 on Lot 1 in "White" on Resurvey | 8 | 142 | 36 | | | 5 | | | | | | | | | | | | | |
| Earl Raymond + Amy L. Lusch | | Lot 1, 2, 3 & 4 in "Red" on Resurvey | | | | 17 | 77 | | Yes | | 590 | 140/200 Hill 200/Lake | | 3842 | 286 358 | 467 667 | | | 17 | 1042 | 770 |
| R. O. + L. H. Simonson | | All of Lot 2 lying E. of the line | | | | 11 | 46 | | Yes | | 1000 | 4441 6680 | | 8441 7680 | 1000 | 5547 1280 | | | | 2010 | 1347 |
| Minnie A. + Rose A. De Florin | | Lot 2 in "White" on Resurvey | | | | 8 | 92 | | Yes | | 40 | | | 40 | 1 | | | | | 8 | |
| Bert + Louise Woodford | | Lot 3 in "Blue" on Resurvey | | | | 10 | 30 | | | | 150 | 330 470 | | 480 620 | 96 124 | | | | | 124 | 96 |
| Earl Raymond + Amy L. Lusch | | Lot 4 in "Red" on Resurvey | | | | 1 | 60 | | | | 30 | | | 30 | 6 | | | | | 6 | |
| Minnie A. + Rose A. De Florin | | Lot 3 in "White" on Resurvey | | | | 1 | 60 | | | | 15 | | | 15 | 3 | | | | | 3 | |
| James N. + Nadine A. Livingston | | N. Lot 5 S. of Ry. in Lot 7 in "Blue" on Resurvey | | | | 3 | 00 | | Yes | | 90 | 210 402 (above) | | 692 | 74 98 | 94 134 | | | | 232 | 168 |
| Geo. C. + Clarice J. Bimm | | N. Lot 5 N. of Ry. less W. 209' W. Lot 4 in "White" on Resurvey | | | | 6 | 73 | | Yes | | 179 | 210 498 | | 689 577 | | 193 173 | | | | 193 | 153 |
| James N. + Nadine A. Livingston | | W. 209' of Lot 5 N. of Ry. on Lot 11 in "Blue" on Resurvey | | | | 1 | 12 | | Yes | | 100 | 1352 1976 | | 1452 2076 | | 474 692 | | | | 692 | 474 |
| Walter L. + Magdeline H. Leslie | | 10.35 acres of SW¼ of SW¼ on NW¼ of SW¼ Lot 10 in "Blue" on Resurvey | | | | 0 | 35 | | | | 150 | | | 150 | | 50 | | | | 50 | |
| A. J. Thompson | | 5.65 acres of SW¼ of SW¼ on Lot 6 in "Yellow" on Resurvey | | | | 5 | 65 | | Yes | | 45 | | | 45 | 9 | | | | | 9 | |
| Bert + Louise Woodford | | SE¼ of SW¼ N. of Ry. on SE¼ of SW¼ S. of Ry. on Lot 5 in "Blue" on Resurvey | | | | 7 | 2 | | | | 10 | 490 | | 10 495 | 2 147 | | | | | 2 | |
| A. J. Thompson | | "Yellow" on Resurvey | | | | 13 | 60 | | | | 105 | 700 | | 805 | 161 | | | | | 161 | 149 |
| R. O. + L. H. Simonson | | "Yellow" on Lot 3 in Resurvey | | | | 19 | 80 | | | | 85 | | | 85 | 17 | | | | | 17 | |
| Bert + Louise Woodford | | "Blue" on Resurvey | | | | 3 | 86 | | | | 50 | | | 50 | 10 | | | | | 10 | |
| Earl Raymond + Amy L. Lusch | | Lot 5 in "Red" on Resurvey | | | | 4 | 70 | | | | 70 | | | 70 | 14 | | | | | 14 | |
| Bert + Louise Woodford | | Lot 1 in "Blue" on Resurvey | | | | 2 | 88 | | | | 80 | | | 80 | 6 | | | | | 6 | |
| | | | | | | 119 | 06 | | | | 2739 | 9926 14179 | 51 | 12776 16969 | 1490 1616 | 1905 2946 | | | 17 | 4519 | 3272 |

cont. on next page



| | Sold for Taxes | Validations by School Districts as Equalized by Department of Taxation: District No. / Rate (Dollars / Mills) | Tax including State Homestead ...10 mills | State Tax on Non-Homestead 4.40 Mills | Special Taxes | Total Taxes | Paid | When Paid (Month Day Year) | Number of Receipt | March Settlement 1951 | June Settlement 1951 | Penalty | November Settlement 1951 | Penalty | Collections to First Monday in January 1951 | Penalty | Delinquent on First Monday in January 1952 | Penalty | Total Delinquent Tax and Penalty | Remarks |
|---|---|---|---|---|---|---|---|---|---|---|---|---|---|---|---|---|---|---|---|---|
| 1 | | | | | | | 2nd Half Paid | OCT 1 1 1951 | 3063 | | | | | | | | | | | |
| 2 | | 286 | 140 00 | 212 | | 1421 2 | 1st Half Paid | MAY 3 1 1951 | 7946 | | 7106 | | 7106 | | | | | | | |
| 3 | | 358 | 24 92 | 240 | | 24732 | 2nd Half Paid | OCT 2 6 1951 | 3803 | | 12366 | | 12366 | | | | | | | |
| 4 | SOLD FOR TAXES | 8 | 134 | | | 134 | [redacted] | MAY 2 1 1951 | 1367 | | 67 | | 67 | | | | | | | |
| 5 | | | | | | | | | | | | | | | | | | | | |
| 6 | SOLD FOR TAXES | 96 | 16 02 | | | 1602 | [redacted] | OCT 2 0 1951 | 1367 | | 801 | | 801 | | | | | | | |
| 7 | | 6 | 1 00 | | | 1 00 | 2nd Half Paid | OCT 3 1 1951 | 3063 | | 50 | | 50 | | | | | | | |
| 8 | SOLD FOR TAXES | 3 | 50 | | | 50 | 1st Half Paid / [redacted] | MAY 3 1 1951 / OCT 2 0 1951 | 7947 / 1367 | | 25 | | 25 | | | | | | | |
| 9 | PAID IN FULL | 74 94 | 30 54 | 42 | | 3096 | PAID IN FULL | APR 1 9 1951 | 4635 | | 3096 | | | | | | | | | |
| 10 | | 153 | 25 52 | 68 | | 2620 | PAID IN FULL | MAY 2 5 1951 | 8022 | | 2620 | | | | | | | | | |
| 11 | | 474 | 89 92 | 218 | | 9200 | PAID IN FULL | APR 1 9 1951 | 4635 | | 9200 | | | | | | | | 856 | |
| 12 | SOLD FOR TAXES | 50 | 834 | 22 | | 856 | | | | | | | | | | | | | | |
| 13 | | 9 | 150 | | | 150 | PAID IN FULL | MAY 1 8 1951 | 7891 | | 150 | | 17 | | | | | | | |
| 14 | SOLD FOR TAXES | 2 | 34 | | | 34 | [redacted] | MAY 3 1 1951 | 1367 | | 17 | | | | | | | | | |
| 15 | | 119 | 1986 | | | 1986 | PAID IN FULL | MAY 1 8 1951 | 7891 | | 1986 | | | | | | | | | |
| 16 | | 17 | 284 | | | 284 | 2nd Half Paid / [redacted] | OCT 2 6 1951 / MAY 3 1 1951 | 3803 / 7947 | | 142 | | 142 | | | | | | | |
| 17 | SOLD FOR TAXES | 10 | 166 | | | 166 | [redacted] / 2nd Half Paid | OCT 2 0 1951 / OCT 1 1 1951 | 1367 / 3063 | | 83 | | 83 | | | | | | | |
| 18 | | 14 | 234 | | | 234 | 1st Half Paid | MAY 3 1 1951 | 7947 | | 117 | | 117 | | | | | | | |
| 19 | SOLD FOR TAXES | 6 | 100 | | | 100 | [redacted] | OCT 2 0 1951 / MAY 3 1 1951 | 1367 | | 50 | | 50 | | | | | | | |
| 20 | | 1990 7160 / 203 / 493 2979 | 8226 5078 / 5875 4 | 802 | | 59556 | | | | | 29878 | | 29678 | | | | | | 856 | |

141-31 142-31

Form 5CD

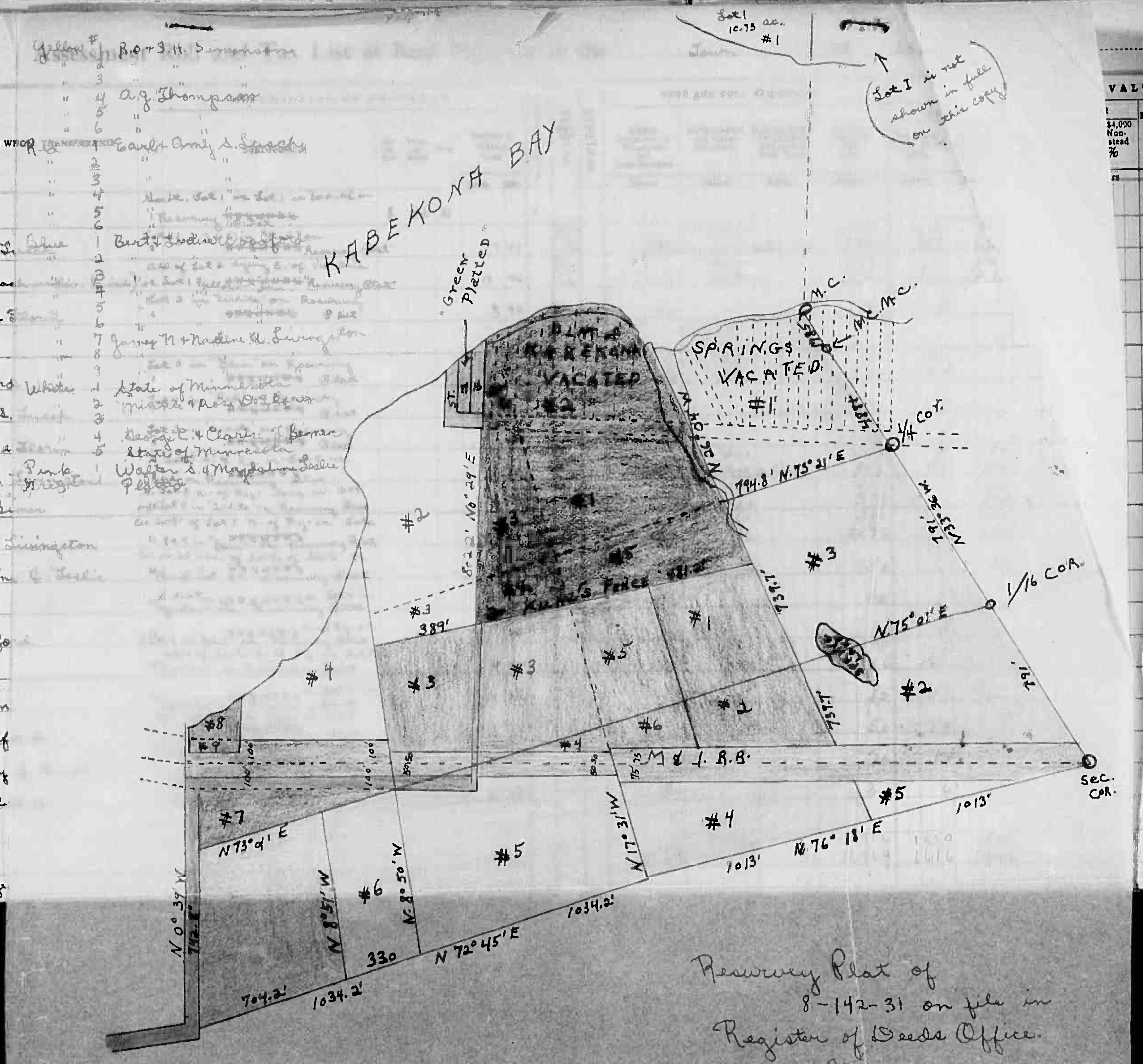


Resurvey Plat of 8-142-31 on file in Register of Deeds Office.

| | In Whose Name Assessed | To Whom Transferred | Machinery Permanently Attached to Real Estate 33⅓% (Dollars) | Total Assessed Value (Dollars) | Total Assessed Value as Equalized by the Board of Review (Dollars) | Final Equalized Value (Dollars) |
|---|---|---|---|---|---|---|
| 1 | State of Minnesota | | | | | |
| 2 | Earl Raymond + Amy S. … | | 17 | 1042 | 770 | |
| 3 | R. O. + S. H. Simonson … | | | 2010 | 1347 | |
| 4 | Minnie A. + Rose A. De … | | | 8 | | |
| 5 | | | | | | |
| 6 | Bert + Louise Woodford | | | 124 | 96 | |
| 7 | Earl Raymond + Amy S. | | | 6 | | |
| 8 | Minnie A. + Rose A. De … | | | 3 | | |
| 9 | James N. + Nadine A. … | | | 232 | 168 | |
| 10 | Geo. C. + Clarice J. B… | | | 193 | 153 | |
| 11 | James N. + Nadine A. Livingston | | | 692 | 494 | |
| 12 | Walter S. + Magdalin … | | | 50 | | |
| 13 | A. J. Thompson | | | 9 | | |
| 14 | Bert + Louise Woodfo… | | | 2 | | |
| 15 | A. J. Thompson | | | 161 | 149 | |
| 16 | R. O. + S. H. Simonson | | | 17 | | |
| 17 | Bert + Louise Woodf… | | | 10 | | |
| 18 | Earl Raymond + Amy … | | | 14 | | |
| 19 | Bert + Louise Wood… | | | 6 | | |
| 20 | | | 17 | 4579 | 3272 | |

cont. on next page



| | Sold for Taxes | Valuations by School Districts: District No. 5, Rate 146 Mills (Dollars) | District No. 5, Rate 1… Mills (Dollars) | Tax including State Homestead ($ cts.) | State Tax on Non-Homestead 4.40 Mills ($ cts.) | Special Taxes | Total Taxes ($ cts.) | Paid | When Paid (Month Day Year) | Number of Receipt | June Settlement 1951 | November Settlement 1951 | Delinquent on First Monday in January 1952 |
|---|---|---|---|---|---|---|---|---|---|---|---|---|---|
| 1 | | | | | | | | | | | | | |
| 2 | | | #286 / 484 | 14000 | 212 | | 14212 | 2nd Half Paid / 1st Half Paid | OCT 1 1 1951 / MAY 3 1 1951 | 3063 / 7946 | 7106 | 7106 | |
| 3 | | | #800 / 547 | 24492 | 240 | | 24732 | 2nd Half Paid / 1st Half Paid | OCT 2 4 1951 / MAY 3 1 1951 | 3605 / 10305 | 12366 | 12366 | |
| 4 | SOLD FOR TAXES | #8 | | 134 | | | 134 | 2nd Half Paid / 1st Half Paid | OCT 2 9 1951 / MAY 2 1 1951 | 4007 / 1367 | 67 | 67 | |
| 5 | | | | | | | | | | | | | |
| 6 | SOLD FOR TAXES | #96 | | 1602 | | | 1602 | 2nd Half Paid / 1st Half Paid | OCT 2 9 1951 / MAY 2 1 1951 | 4005 / 1367 | 801 | 801 | |
| 7 | | #6 | | 100 | | | 100 | 2nd Half Paid / 1st Half Paid | OCT 1 1 1951 / MAY 3 1 1951 | 3063 / 7947 | 50 | 50 | |
| 8 | SOLD FOR TAXES | #3 | | 50 | | | 50 | 2nd Half Paid / 1st Half Paid | OCT 2 9 1951 / MAY 2 1 1951 | 4007? / 1367 | 25 | 25 | |
| 9 | | | #74 / 94 | 3054 | 42 | | 3096 | PAID IN FULL | APR 1 9 1951 | 4635 | 3096 | | |
| 10 | | 153 | | 2552 | 68 | | 2620 | PAID IN FULL | MAY 2 5 1951 | 8020 | 2620 | | |
| 11 | | | 494 | 8982 | 218 | | 9200 | PAID IN FULL | APR 1 9 1951 | 4635 | 9200 | | |
| 12 | SOLD FOR TAXES | 50 | | 834 | 22 | | 856 | | | | | | 856 |
| 13 | | #9 | | 150 | | | 150 | PAID IN FULL | MAY 1 8 1951 | 7291 | 150 | | |
| 14 | SOLD FOR TAXES | #2 | | 34 | | | 34 | 2nd Half Paid / 1st Half Paid | OCT 2 9 1951 / MAY 2 1 1951 | 4005 / 1367 | 17 | 17 | |
| 15 | | #119 | | 1986 | | | 1986 | PAID IN FULL | MAY 1 8 1951 | 7291 | 1986 | | |
| 16 | | #17 | | 284 | | | 284 | 2nd Half Paid / 1st Half Paid | OCT 2 6 1951 / MAY 3 1 1951 | 13605? / [illegible] | 142 | 142 | |
| 17 | SOLD FOR TAXES | #10 | | 166 | | | 166 | 2nd Half Paid / 1st Half Paid | OCT 2 9 1951 / MAY 2 1 1951 | 4005 / 1367 | 83 | 83 | |
| 18 | | #14 | | 234 | | | 234 | 2nd Half Paid / 1st Half Paid | OCT 1 1 1951 / MAY 3 1 1951 | 3063 / 7947 | 117 | 117 | |
| 19 | SOLD FOR TAXES | #6 | | 100 | | | 100 | 2nd Half Paid / 1st Half Paid | OCT 2 9 1951 / MAY 2 1 1951 | 4007 / 1367 | 50 | 50 | |
| 20 | | #290 / 203 / 493 | 1160 / 1619 / 2779 | 8226 / 50528 / 58754 | 802 | | 59556 | | | | 37826 | 20824 | 856 |

CRESCENT ADDITION · OJIBWAY · BALL CLUB · SUNRISE BEACH · SHINGOBEE ISLAND · CHIPPEWA POINT · KABEKONA SPRINGS

## Assessment Roll and Tax List of Real Property in the Town of Shingobee

Form 5CD

| In Whose Name Assessed | To Whom Transferred | Description of Property: Subdivision | Sec. or Lot | Town or Block | Rng. | Number of Acres of Land: Acres | Hdths | No. School District | Indicate these Lots by an X | Indicate Improved Lots by an X | True and Full Valuations: Land Exclusive of Structures and Improvements | Buildings and Other Structures | Machinery Permanently Attached to Real Estate | Total True and Full Value | Assessed Valuations: Rural: Homestead Up to $4,000 20% | Rural: Over $4,000 and Non-Homestead 33⅓% | All Other: Homestead Up to $4,000 25% | All Other: Over $4,000 and Non-Homestead 40% | All Other: Machinery Permanently Attached to Real Estate 33⅓% | Total Assessed Value | Total Assessed Value as Equalized by the Board of Review | Final Equalized Value |
|---|---|---|---|---|---|---|---|---|---|---|---|---|---|---|---|---|---|---|---|---|---|---|
| | | | | | | Acres | Hdths | | | | Dollars | Dollars | Dollars | Dollars | Dollars | Dollars | Dollars | Dollars | Dollars | Dollars | Dollars | Dollars |
| State of Minnesota | | ~~Lot 1 on Lot 1 in "Lake" on Resurvey~~ | 8 | 142 | 31 | | | 5 | | | | | | | | | | | | | | |
| Earl Raymond + Amy L. Lusch | | Lots 1, 2, 3 + 6 in "Red" on ~~N½ of N½ of N½ of N½ of~~ Resurvey ~~Plat~~ | | | | 17 | 77 | | Year | | 590 | 70 / 1200 / 41 200 / taken 51 | 1270 / 1270 / 1270 | 2860 / 3842 / 5642 | 281 / 359 | 467 / 667 | | | 17 | 1042 | 2700 | |
| R. O. + ~~Lorraine~~ Simonson (each undiv. ½ int.) | | all of Lot 3 lying E. of 110 line + Lot 1 "Green" on ~~N½ of N½ of N½ of N½ of~~ Resurvey ~~Plat~~ | | | | 11 | 46 | | Year | | 1000 | 66 / 30 | 1686 | 1686 | 800 | 1210 | | | | 2010 | 1347 | |
| Minnie A. + Rose A. De Ferrin | | Lot 2 in "Little" on Resurvey ~~N½ of N½ of N½ of N½ of~~ Plat | | | | 8 | 92 | | Year | | 40 | | | 40 | 8 | | | | | 8 | | |
| Bert + Louise Woodford | | Lot 3 in "Blue" on Resurvey ~~N½ of N½ of N½ of N½ of~~ Plat | | | | 10 | 30 | | " | | 150 | 330 / 470 | | 480 / 620 | 72 / 124 | | | | | 124 | 96 | |
| Earl Raymond + Amy L. Lusch | | Lot 4 in "Red" on Resurvey ~~N½ of N½ of N½ of N½ of~~ Plat | | | | 1 | 60 | | " | | 30 | | | 30 | 6 | | | | | 6 | | |
| Minnie A. + Rose A. De Ferrin | | Lot 3 in "Little" on Resurvey ~~N½ of N½ of N½ of N½ of~~ Plat | | | | 1 | 60 | | " | | 15 | | | 15 | 3 | | | | | 3 | | |
| James N. + Nadine A. Livingston | | N. Lot 5 S. of Hwy. on Lot 7 in "Blue" on Resurvey ~~N½ of N½ of N½ of N½ of~~ Plat | | | | 3 | 00 | | Year | | 90 | 282 / 402 / 280 / taken | 402 / 402 | 792 / 1089 | 94 / 98 | 94 / 134 | | | | 232 | 168 | |
| Geo. C. + Clarice J. Bimes | | N. Lot 3 N. of Hwy. "Lake" cu. 209' on Lot 5 in "Little" on Resurvey ~~N½ of N½ of N½ of N½ of~~ Plat | | | | 6 | 73 | | Year | | 179 | 400 / 1182 | | 579 / 1182 | | 193 / 194 | | | | 193 | 150 | |
| James N. + Nadine A. Livingston | | 11 149 in "Blue" on Resurvey ~~N½ of N½ of N½ of N½ of~~ Plat cu. 10.35 acs. of NW¼ of NW¼ on "Green" on Resurvey ~~N½ of N½ of N½ of N½ of~~ Plat | | | | 1 | 12 | | Year | | 100 | 1976 | | 2076 | | 692 | | | | 692 | 494 | |
| Walter L. + Magdaline H. Leslie | | Lot 1 on Lot 1 on Resurvey ~~N½ of N½ of N½ of N½ of~~ Plat | | | | 10 | 35 | | " | | 150 | | | 150 | | 50 | | | | 50 | | |
| A. J. Thompson | | 8.5 acs. on NW¼ of SW¼ on Lot 6 in "Green" on Resurvey ~~N½ of N½ of N½ of N½ of~~ Plat | | | | 7 | 65 | | Year | | 45 | | | 45 | 9 | | | | | 9 | | |
| Bert + Louise Woodford | | Lot 3 in "Blue" on Resurvey ~~N½ of N½ of N½ of N½ of~~ Plat | | | | | 72 | | " | | 10 | | | 10 | 2 | | | | | 2 | | |
| A. J. Thompson | | SE¼ of NW¼ N. of Hwy. on SE¼ of NW¼ S. of Hwy. on Lot 5 in "Green" on Resurvey ~~N½ of N½ of N½ of N½ of~~ Plat | | | | 13 | 60 | | " | | 105 | 490 / 700 | | 595 / 805 | 119 / 161 | | | | | 161 | 116 | |
| R. O. + ~~Lorraine~~ Simonson | | "Green" on Resurvey ~~N½ of N½ of N½ of N½ of~~ Plat Lot 3 in Lot 3 86 acs. of Lot 3 of Lot 5 | | | | 18 | 80 | | " | | 85 | | | 85 | 17 | | | | | 17 | | |
| Bert + Louise Woodford | | "Blue" on Resurvey ~~N½ of N½ of N½ of N½ of~~ Plat | | | | 3 | 86 | | " | | 50 | | | 50 | 10 | | | | | 10 | | |
| Earl Raymond + Amy L. Lusch | | Lot 5 in "Red" on Resurvey ~~N½ of N½ of N½ of N½ of~~ Plat | | | | 4 | 70 | | " | | 70 | | | 70 | 14 | | | | | 14 | | |
| Bert + Louise Woodford | | Lot 1 in "Blue" on Resurvey ~~N½ of N½ of N½ of N½ of~~ Plat Lot N. 334' | | | | 2 | 88 | | " | | 80 | | | 80 | 6 | | | | | 6 | | |
| | | | | | | 119 | 06 | | | | 2739 | 9956 / 14179 | 51 | 12776 / 16969 | 1230 / 1616 | 1800 / 2946 | | | 17 | 4599 | 3272 | |

cont. on next page



| | Sold for Taxes | Valuations by School Districts as Equalized by Department of Taxation: District No. / Rate / Dollars | District No. / Rate / Dollars | District No. / Rate / Dollars | District No. / Rate / Dollars | District No. / Rate / Dollars | Tax including State Homestead ...Mills | State Tax on Non-Homestead 4.40 Mills | Special Taxes | Total Taxes | Paid | When Paid: Month Day Year | Number of Receipt | March Settlement 1951 | June Settlement 1951 | Penalty | November Settlement 1951 | Penalty | Collections to First Monday in January 1952 | Penalty | Delinquent on First Monday in January 1952 | Penalty | Total Delinquent Tax and Penalty | Remarks |
|---|---|---|---|---|---|---|---|---|---|---|---|---|---|---|---|---|---|---|---|---|---|---|---|---|
| 1 | | | | | | | | | | | | | | | | | | | | | | | | |
| 2 | | | | | #286 / 484 | | 14000 | 212 | | 14212 | 2nd Half Paid / 1st Half Paid | OCT 1 1 1951 / MAY 3 1 1951 | 3063 / 7946 | | 7106 | | 7106 | | | | | | |
| 3 | | | | | #800 / 571 | | 24492 | 240 | | 24732 | 1st Half Paid / 2nd Half Paid | OCT 2 0 1950 / MAY 3 1 1951 | 7605 / 12360 | | 12360 | | 12366 | | | | | | |
| 4 | SOLD FOR TAXES | | #8 | | | | 134 | | | 134 | 2nd Half Paid / 1st Half Paid | OCT 2 0 1950 / MAY 2 1 1951 | 7367 | | 67 | | 67 | | | | | | |
| 5 | | | | | | | | | | | | | | | | | | | | | | | | |
| 6 | SOLD FOR TAXES | | #96 | | | | 1602 | | | 1602 | 1st Half Paid / 2nd Half Paid | OCT 2 0 1950 / MAY 2 1 1951 | 7367 | | 801 | | 801 | | | | | | |
| 7 | | | #6 | | | | 100 | | | 100 | 1st Half Paid / 2nd Half Paid | OCT 3 1 1951 / MAY 3 1 1951 | 3063 / 7947 | | 50 | | 50 | | | | | | |
| 8 | SOLD FOR TAXES | | #3 | | #74 / 94 | | 50 | | | 50 | 2nd Half Paid / 1st Half Paid | OCT 2 0 1950 / MAY 2 1 1951 | 7367 | | 25 | | 25 | | | | | | |
| 9 | | | | | | | 3054 | 42 | | 3096 | PAID IN FULL | APR 1 9 1951 | 4635 | | 3096 | | | | | | | | |
| 10 | | | 153 | | | | 2552 | 68 | | 2620 | PAID IN FULL | MAY 2 5 1951 | 8020 | | 2620 | | | | | | | | |
| 11 | | | | 494 | | | 8982 | 218 | | 9200 | PAID IN FULL | APR 1 9 1951 | 4635 | | 9200 | | | | | | | | |
| 12 | SOLD FOR TAXES | | 50 | | | | 834 | 22 | | 856 | | | | | | | | | | | 856 | | |
| 13 | | | #9 | | | | 150 | | | 150 | PAID IN FULL | MAY 1 8 1951 / OCT 2 0 1950 | 7291 / 7367 | | 150 | | | | | | | | |
| 14 | SOLD FOR TAXES | | #2 | | | | 34 | | | 34 | 2nd Half Paid / 1st Half Paid | OCT 2 0 1950 / MAY 2 1 1951 | 7367 | | 17 | | 17 | | | | | | |
| 15 | | | #119 | | | | 1986 | | | 1986 | PAID IN FULL | MAY 1 8 1951 | 7291 | | 1986 | | | | | | | | |
| 16 | | | #17 | | | | 284 | | | 284 | 2nd Half Paid / 1st Half Paid | OCT 2 0 1950 / MAY 3 1 1951 | 7367 / 7947 | | 142 | | 142 | | | | | | |
| 17 | SOLD FOR TAXES | | #20 | | | | 166 | | | 166 | 2nd Half Paid / 1st Half Paid | OCT 2 0 1950 / MAY 2 1 1951 | 7367 / 7947 | | 83 | | 83 | | | | | | |
| 18 | | | #14 | | | | 234 | | | 234 | 2nd Half Paid / 1st Half Paid | OCT 1 1 1951 / MAY 3 1 1951 | 3063 / 7947 | | 117 | | 117 | | | | | | |
| 19 | SOLD FOR TAXES | | #6 | | | | 100 | | | 100 | 1st Half Paid / 2nd Half Paid | OCT 2 0 1950 / MAY 2 1 1951 | 7367 | | 50 | | 50 | | | | | | |
| 20 | | | | | | | 82.26 / 50528 | | | | | | | | | | | | | | | | | |
| | | | #790 / 203 / 493 | 1160 / 2179 | | | 58754 | 802 | | 59556 | | | | | 37276 | | 37824 | | | | 856 | | |

# Assessment Roll and Tax List of Real Property in the Town of Shingobee

Cass County, Minnesota, for Taxes for the Year 1950.



Form 5CD

| In Whose Name Assessed | To Whom Transferred | Description of Property: Subdivision | Sec. or Lot | Town or Block | Rng. | Number of Acres of Land (Acres) | (100ths) | No. School District | Indicate Homestead Tax in No | Indicate Application for Tax Deed in No | True and Full Valuations: Land (Exclusive of Structures and Improvements) (Dollars) | Buildings and Other Structures (Dollars) | Machinery Permanently Attached to Real Estate (Dollars) | Total True and Full Value (Dollars) | Assessed Valuations: Rural: Homestead Up to $4,000 20% (Dollars) | Rural: Over $4,000 and Non-Homestead 33⅓% (Dollars) | All Other: Homestead Up to $4,000 25% (Dollars) | All Other: Over $4,000 and Non-Homestead 40% (Dollars) | Machinery Permanently Attached to Real Estate 33⅓% (Dollars) | Total Assessed Value (Dollars) | Total Assessed Value as Equalized by Board of Review (Dollars) | Final Equalized Value (Dollars) |
|---|---|---|---|---|---|---|---|---|---|---|---|---|---|---|---|---|---|---|---|---|---|---|
| Bert Woodford | | N. 232' of Lot 1 in "Bena" on Recovery Plat | 3 | 142 | 31 | 2 | 70 | 5 | Yes | | 45 | 270 385 | | 415 | 86 | | | | | 86 | 69 | |
| A. J. Thompson | | 7.5 acs. of NW¼ of SE¼ S. of Ry. of Lot 4 in "Yellow" on Recovery Plat | | | | 7 | 05 | | " | | 70 | | | 70 | 14 | | | | | 14 | | |
| Bert & Louise Woodford | | Lot 6 in "Bena" on Recovery Plat | | | | 1 | 20 | | " | | 15 | | | 15 | 3 | | | | | 3 | | |
| " " | | NE 3.8 acs. of NW¼ of SE¼ on Lot 3 in "Bena" on Recovery Plat | | | | 3 | 80 | | " | | 60 | | | 60 | 12 | | | | | 12 | | |
| State of Minnesota | | 1.50 acs. of SE¼ of SE¼ S. of Ry. on Lot 5 in "White" on Recovery Plat | | | | | | | | | | | | | | | | | | | | |
| R. O. & Lillie Simonson | | SE¼ of SE¼ N. of Ry. on Lot 3 in "Yellow" on Recovery Plat | | | | 11 | 22 | | " | | 110 | | | 110 | 22 | | | | | 22 | | |
| | | 7 NW¼ of NW¼ | | | | | | | | | | | | | | | | | | | | |
| | | 8 SW¼ of NW¼ | | | | | | | | | | | | | | | | | | | | |
| | | 9 SE¼ of NW¼ | | | | | | | | | | | | | | | | | | | | |
| | | 10 | | | | | | | | | | | | | | | | | | | | |
| | | 11 NE¼ of SW¼ | | | | | | | | | | | | | | | | | | | | |
| | | 12 NW¼ of SW¼ | | | | | | | | | | | | | | | | | | | | |
| | | 13 SW¼ of SW¼ | | | | | | | | | | | | | | | | | | | | |
| | | 14 SE¼ of SW¼ | | | | | | | | | | | | | | | | | | | | |
| | | 15 | | | | | | | | | | | | | | | | | | | | |
| | | 16 NE¼ of SE¼ | | | | | | | | | | | | | | | | | | | | |
| | | 17 NW¼ of SE¼ | | | | | | | | | | | | | | | | | | | | |
| | | 18 SW¼ of SE¼ | | | | | | | | | | | | | | | | | | | | |
| | | 19 SE¼ of SE¼ | | | | | | | | | | | | | | | | | | | | |
| | | 20 | | | | | | | | | | | | | | | | | | | | |
| | | | | | | 25 | 97 | | | | 800 | 270 385 | | 655 | 114 137 | | | | | 137 | 114 | |

Valuations by School Districts as Equalized by Department of Taxation

| Sold for Taxes | District No. ..... Rate ..... Mills | District No. ..... Rate ..... Mills | District No. 5 Rate 41 Mills | District No. ..... Rate ..... Mills | District No. ..... Rate ..... Mills | District No. ..... Rate ..... Mills | Tax including State Homestead ..... Mills | State Tax on Non-Homestead 4.4 Mills | Special Taxes | Total Taxes | Paid | When Paid (Month Day Year) | Number of Receipt | March Settlement 1951 | June Settlement 1951 | Penalty | November Settlement 1951 | Penalty | Collections to First Monday in January 1952 | Penalty | Delinquent as Prior Monday in January 1952 | Total Delinquent Tax and Penalty | Remarks |
|---|---|---|---|---|---|---|---|---|---|---|---|---|---|---|---|---|---|---|---|---|---|---|---|
| | Dollars | Dollars | Dollars | Dollars | Dollars | Dollars | $ cts. | $ cts. | $ cts. | $ cts. | | | | $ cts. | $ cts. | $ cts. | $ cts. | $ cts. | $ cts. | $ cts. | $ cts. | $ cts. | |
| 1 SOLD FOR TAXES | | | #9 | | | | 15 50 | | | 15 50 | 1 Full Paid | MAY 21 1951 | 7347 | | 5 55 | | Refund W. #95877 | 3 25 | 4-6-51 | | 2 00 | 2 00 | Abated |
| | | | #63 | Abate #4987 | | | 10 50 | | | 10 50 | | | | | | | | | | | | | |
| 2 | | | #14 | | | | 2 34 | | | 2 34 | 2 PAID IN FULL | MAY 18 1951 | 7391 | | 2 34 | | | | | | | | |
| | | | | | | | | | | | 2nd Half Paid | OCT 26 1951 | 7847 | | | | | | | | | | |
| 3 SOLD FOR TAXES | | | #3 | | | | 50 | | | 50 | 3 2nd Half Paid | MAY 21 1951 | 7347 | | 25 | | 25 | | | | | | |
| | | | | | | | | | | | | OCT 26 1951 | | | | | | | | | | | |
| 4 SOLD FOR TAXES | | | #12 | | | | 2 00 | | | 2 00 | 4 2nd Half Paid | MAY 21 1951 | 7347 | | 1 00 | | 1 00 | | | | | | |
| 5 | | | | | | | | | | | 5 | | | | | | | | | | | | |
| | | | | | | | | | | | 2nd Half Paid | OCT 30 1951 | 7805 | | | | | | | | | | |
| 6 | | | #22 | | | | 3 68 | | | 3 68 | 6 2nd Half Paid | MAY 21 1951 | | | 1 84 | | 1 84 | | | | | | |
| 7 | | | | | | | | | | | 7 | | | | | | | | | | | | |
| 8 | | | | | | | | | | | 8 | | | | | | | | | | | | |
| 9 | | | | | | | | | | | 9 | | | | | | | | | | | | |
| 10 | | | | | | | | | | | 10 | | | | | | | | | | | | |
| 11 | | | | | | | | | | | 11 | | | | | | | | | | | | |
| 12 | | | | | | | | | | | 12 | | | | | | | | | | | | |
| 13 | | | | | | | | | | | 13 | | | | | | | | | | | | |
| 14 | | | | | | | | | | | 14 | | | | | | | | | | | | |
| 15 | | | | | | | | | | | 15 | | | | | | | | | | | | |
| 16 | | | | | | | | | | | 16 | | | | | | | | | | | | |
| 17 | | | | | | | | | | | 17 | | | | | | | | | | | | |
| 18 | | | | | | | | | | | 18 | | | | | | | | | | | | |
| 19 | | | | | | | | | | | 19 | | | | | | | | | | | | |
| 20 | | | | | | | | | | | 20 | | | | | | | | | | | | |
| | | | #114 | | | | 19 02 | | | 19 02 | | | | | 10 68 | | 3 69 | | | | | 9 00 | |

# Assessment Roll and Tax List of Real Property in the Town of Shingobee — Cass County, Minnesota, for Taxes for the Year 1950.



Form 3CD

| | In Whose Name Assessed | To Whom Transferred | Description of Property: Subdivision | Sec. or Lot | Town or Block | Rng. | Number of Acres of Land (Acres / 100ths) | No. School District | Individual Assessed Real Estate Tax or No | Individual Assessed Personal Tax or No | True and Full Valuations: Land Exclusive of Structures and Improvements (Dollars) | Buildings and Other Structures (Dollars) | Machinery Permanently Attached to Real Estate (Dollars) | Total True and Full Value (Dollars) | Assessed Valuations, Rural: Homestead Up to $1,000 20% (Dollars) | Over $1,000 and Non-Homestead 33⅓% (Dollars) | All Other: Homestead Up to $1,000 25% (Dollars) | Over $1,000 and Non-Homestead 40% (Dollars) | Machinery Permanently Attached to Real Estate 33⅓% (Dollars) | Total Assessed Value (Dollars) | Total Assessed Value as Equalized by the Board of Review (Dollars) | Final Equalized Value (Dollars) |
|---|---|---|---|---|---|---|---|---|---|---|---|---|---|---|---|---|---|---|---|---|---|---|
| 1 | | | NE¼ of NE¼ | 9 | 142 | 31 | 5 | | | | | | | | | | | | | | | |
| 2 | | | NW¼ of NE¼ | | | | | | | | | | | | | | | | | | | |
| 3 | | | SW¼ of NE¼ | | | | | | | | | | | | | | | | | | | |
| 4 | | | SE¼ of NE¼ | | | | | | | | | | | | | | | | | | | |
| 5 | Averne Olsen | | Lot 1 Sec 6.33 acc. Hy. | | | | 10 42 | | | | 9 | | | 9 | | 3 | | | | 3 | | |
| 6 | Carl A. & Louise Miller | | ~~NW¼ of NW¼~~ Lot 3 (Olsen) | | | | 3 00 | | | | 300 | 1682 2460 | | 3642 | 396 | 569 | | | | 965 | | 965 |
| 7 | | | NW¼ of NW¼ (Miller) | | | | 31 25 | | | | 300 | 1682 2439 (cabins) | | 5139 | 540 | 813 | | | | 1353 | | |
| 8 | | | SW¼ of NW¼ | | | | 28 25 | | | | 555 | | | 555 | 111 | | | | | 111 | | |
| 9 | | | SE¼ of NW¼ | | | | | | | | | | | | | | | | | | | |
| 10 | | | | | | | | | | | | | | | | | | | | | | |
| 11 | | | NE¼ of SW¼ | | | | | | | | | | | | | | | | | | | |
| 12 | Alphens C. & Edith B. Burton | | NW¼ of SW¼ | | | | 40 | | | | 320 | | | 320 | 64 | | | | | 64 | | |
| 13 | " " " | | SW¼ of SW¼ (see Hy) | | | | 35 | | | | 140 | | | 140 | 28 | | | | | 28 | | |
| 14 | Carl A. & Louise Miller | | ~~NW¼ of NW¼~~ Lot 4 | | | | 44 50 | | | | 885 | 7300 | | 8185 | 1000 | 1395 | | | | 2195 | | 2195 |
| 15 | | | | | | | | | | | | | | | | | | | | | | |
| 16 | Alphens C. & Edith B. Burton | | ~~NW¼ of SW¼~~ Lot 2 | | | | 40 | | | | 780 | 1019 1640 1300 2860 (cabins) | | 4419 5580 | 884 | 1120 | | | | 1564 | | 1564 |
| 17 | | | NW¼ of SE¼ | | | | | | | | | | | | | | | | | | | |
| 18 | | | SW¼ of SE¼ | | | | | | | | | | | | | | | | | | | |
| 19 | | | SE¼ of SE¼ | | | | | | | | | | | | | | | | | | | |
| 20 | | | | | | | | | | | | | | | | | | | | | | |
| | | | | | | | 201 17 | | | | 2789 | 11859 16939 | | 14648 19928 | 1959 1987 | 2021 3331 | | | | 5318 | | 3778 |

Validations by School Districts as Equalized by Department of Taxation

| | District No. ..... Rate ..... Mills (Dollars) | District No. ..... Rate ..... Mills (Dollars) | District No. 5 Rate 44.34 Mills (Dollars) | District No. ..... Rate ..... Mills (Dollars) | District No. ..... Rate ..... Mills (Dollars) | District No. ..... Rate ..... Mills (Dollars) | Tax including State Homestead ..... Mills ($ cts.) | State Tax on Non-Homestead 4.48 Mills ($ cts.) | Special Taxes ($ cts.) | Total Taxes ($ cts.) | Paid: Month Day Year | When Paid | Number of Receipt | March Settlement 1951 ($ cts.) | June Settlement 1951 ($ cts.) | Penalty ($ cts.) | November Settlement 1951 ($ cts.) | Penalty ($ cts.) | Collections to First Monday in January 1952 ($ cts.) | Penalty ($ cts.) | Delinquent on First Monday in January 1952 ($ cts.) | Total Delinquent Tax and Penalty ($ cts.) | Remarks |
|---|---|---|---|---|---|---|---|---|---|---|---|---|---|---|---|---|---|---|---|---|---|---|---|
| 1 | | | | | | | | | | | | | | | | | | | | | | | |
| 2 | | | | | | | | | | | | | | | | | | | | | | | |
| 3 | | | | | | | | | | | | | | | | | | | | | | | |
| 4 | | | | | | | | | | | | | | | | | | | | | | | |
| 5 | | | 3 | | | | 50 | | | 50 | PAID IN FULL | MAY 2 4 1951 | 7546 | | 50 | | | | | | | | |
| 6 | | | 396 569 | | | | 175 46 | 2 50 | | 177 96 | 2nd Half Paid | SEP 1 4 1951 | 12479 | | | | | | | | | | |
| 7 | | | 111 | | | | 1852 | | | 1852 | 1st Half Paid | MAY 2 8 1951 | 8863 | | 858 | | 988 | | | | | | |
| 8 | | | | | | | | | | | | | | | | | | | | | | | |
| 9 | | | | | | | | | | | 1st Half Paid | MAY 3 1 1951 | 9365 | | 926 | | | | | | 926 | | |
| 10 | | | | | | | | | | | | | | | | | | | | | | | |
| 11 | | | | | | | | | | | | | | | | | | | | | | | |
| 12 | | | 64 | | | | 1068 | | | 1068 | 2nd Half Paid / 1st Half Paid | SEP 2 2 1951 / MAY 2 4 1951 | 12549 / 7756 | | 534 | | 534 | | | | | | |
| 13 | | | 28 | | | | 468 | | | 468 | 2nd Half Paid / 1st Half Paid | SEP 2 2 1951 / MAY 2 4 1951 | 12549 / 7756 | | 234 | | 234 | | | | | | |
| 14 | Abate # 5094 | | 800 665 | 8577 | | | 6497 26636 | 292 | | 10497 26928 | 2nd Half Paid / 1st Half Paid | OCT 2 1 1951 / MAY 3 1 1951 | 14224 / 7366 | | 13464 | | 13464 | | Refund # 96666 | 164 36 | 138.52 | 164 36 | Abated |
| 15 | | | | | | | | | | | | | | | | | | | | | | | |
| 16 | | | 358 784 | | | | 2076 | 344 | | 2108 | 2nd Half Paid / 1st Half Paid | SEP 2 2 1951 / MAY 2 4 1951 | 12549 / 7756 | | 10554 | | 10554 | | | | | | |
| 17 | | | | | | | | | | | | | | | | | | | | | | | |
| 18 | | | | | | | | | | | | | | | | | | | | | | | |
| 19 | | | | | | | | | | | | | | | | | | | | | | | |
| 20 | | | | | | | 3438 6496 | | | | | | | | | | | | | | | | |
| | | | 203 1554 2 12 206 3512 | | | | 6834 | 886 | | 69270 | | | | | 3460 | | 33684 | | | | 926 | 164 36 | |

Cass County Auditor — Real Property Delinquent Tax Roll — Delinquent Tax Roll — Delinquent Tax Roll — Delinquent Tax Roll

# Assessment Roll and Tax List of Real Property in the Town of Shingobee, Cass County, Minnesota, for Taxes for the Year 1950.



FORM 3CD

| | In Whose Name Assessed | To Whom Transferred | Description of Property: Subdivision | Sec. or Lot | Town or Block | Rng. | Number of Acres of Land: Acres | Tenths | Sub-School District | Indicate Homestead Tax as Yes or No | Indicate Agricultural Tax as Yes or No | True and Full Valuations: Land Exclusive of Structures and Improvements (Dollars) | Buildings and Other Structures (Dollars) | Machinery Permanently Attached to Real Estate (Dollars) | Total True and Full Value (Dollars) | Assessed Valuations: Rural: Homestead Up to $4,000 20% (Dollars) | Rural: Over $4,000 and Non-Homestead 33⅓% (Dollars) | All Other: Homestead Up to $4,000 25% (Dollars) | All Other: Over $4,000 and Non-Homestead 40% (Dollars) | Machinery Permanently Attached to Real Estate 33⅓% (Dollars) | Total Assessed Value (Dollars) | Total Assessed Value as Equalized by the Board of Review (Dollars) | Final Equalized Value (Dollars) |
|---|---|---|---|---|---|---|---|---|---|---|---|---|---|---|---|---|---|---|---|---|---|---|---|
| 1 | Esther L. Gaterson | | ~~NE¼ NE¼~~ Lot 1 | 10 | 142 | 31 | 19 | | 5 | Yes | | 284 | 280 / 400 | | 564 / 684 | | 188 / 228 | | | | 228 | 188 | |
| 2 | | | NW¼ of NE¼ | | | | | | | | | | | | | | | | | | | | |
| 3 | | | SW¼ of NE¼ | | | | | | | | | | | | | | | | | | | | |
| 4 | | | SE¼ of NE¼ | | | | | | | | | | | | | | | | | | | | |
| 5 | | | | | | | | | | | | | | | | | | | | | | | |
| 6 | | | NE¼ of NW¼ | | | | | | | | | | | | | | | | | | | | |
| 7 | | | NW¼ of NW¼ | | | | | | | | | | | | | | | | | | | | |
| 8 | | | SW¼ of NW¼ | | | | | | | | | | | | | | | | | | | | |
| 9 | | | SE¼ of NW¼ | | | | | | | | | | | | | | | | | | | | |
| 10 | | | | | | | | | | | | | | | | | | | | | | | |
| 11 | | | NE¼ of SW¼ | | | | | | | | | | | | | | | | | | | | |
| 12 | | | NW¼ of SW¼ | | | | | | | | | | | | | | | | | | | | |
| 13 | | | SW¼ of SW¼ | | | | | | | | | | | | | | | | | | | | |
| 14 | | | SE¼ of SW¼ | | | | | | | | | | | | | | | | | | | | |
| 15 | | | | | | | | | | | | | | | | | | | | | | | |
| 16 | | | NE¼ of SE¼ | | | | | | | | | | | | | | | | | | | | |
| 17 | | | NW¼ of SE¼ | | | | | | | | | | | | | | | | | | | | |
| 18 | | | SW¼ of SE¼ | | | | | | | | | | | | | | | | | | | | |
| 19 | | | SE¼ of SE¼ | | | | | | | | | | | | | | | | | | | | |
| 20 | | | | | | | | | | | | | | | | | | | | | | | |
| | | | | | | | 19 | | | | | 284 | 280 / 400 | | 564 / 684 | | 188 / 228 | | | | 228 | 188 | |

| | Sold for Taxes | Valuations by School Districts as Equalized by Department of Taxation: District No. ..... Rate ..... Mills (Dollars) | District No. ..... Rate ..... Mills (Dollars) | District No. 5 Rate 11 Mills (Dollars) | District No. ..... Rate ..... Mills (Dollars) | District No. ..... Rate ..... Mills (Dollars) | District No. ..... Rate ..... Mills (Dollars) | Tax Including State Homestead Mills ($ cts.) | State Tax on Non-Homestead 4.40 Mills ($ cts.) | Special Taxes ($ cts.) | Total Taxes ($ cts.) | | Paid | When Paid: Month | Day | Year | Number of Receipt | March Settlement 1951 ($ cts.) | June Settlement 1951 ($ cts.) | Penalty ($ cts.) | November Settlement 1951 ($ cts.) | Penalty ($ cts.) | Collections to First Monday in January 1952 ($ cts.) | Penalty ($ cts.) | Delinquent on First Monday in January 1952 ($ cts.) | Total Delinquent Tax and Penalty ($ cts.) | Remarks |
|---|---|---|---|---|---|---|---|---|---|---|---|---|---|---|---|---|---|---|---|---|---|---|---|---|---|---|---|---|
| 1 | | | 188 | | | | | 31 36 | 82 | | 32 18 | 1 | PAID IN FULL | MAY | 31 | 1951 | | | 32 18 | | | | | | | | |
| 2 | | | | | | | | | | | | 2 | | | | | | | | | | | | | | | | |
| 3 | | | | | | | | | | | | 3 | | | | | | | | | | | | | | | | |
| 4 | | | | | | | | | | | | 4 | | | | | | | | | | | | | | | | |
| 5 | | | | | | | | | | | | 5 | | | | | | | | | | | | | | | | |
| 6 | | | | | | | | | | | | 6 | | | | | | | | | | | | | | | | |
| 7 | | | | | | | | | | | | 7 | | | | | | | | | | | | | | | | |
| 8 | | | | | | | | | | | | 8 | | | | | | | | | | | | | | | | |
| 9 | | | | | | | | | | | | 9 | | | | | | | | | | | | | | | | |
| A 10 | | | | | | | | | | | | 10 | | | | | | | | | | | | | | | | |
| 11 | | | | | | | | | | | | 11 | | | | | | | | | | | | | | | | |
| 12 | | | | | | | | | | | | 12 | | | | | | | | | | | | | | | | |
| 13 | | | | | | | | | | | | 13 | | | | | | | | | | | | | | | | |
| 14 | | | | | | | | | | | | 14 | | | | | | | | | | | | | | | | |
| 15 | | | | | | | | | | | | 15 | | | | | | | | | | | | | | | | |
| 16 | | | | | | | | | | | | 16 | | | | | | | | | | | | | | | | |
| 17 | | | | | | | | | | | | 17 | | | | | | | | | | | | | | | | |
| 18 | | | | | | | | | | | | 18 | | | | | | | | | | | | | | | | |
| 19 | | | | | | | | | | | | 19 | | | | | | | | | | | | | | | | |
| 20 | | | | | | | | | | | | 20 | | | | | | | | | | | | | | | | |
| | | | 188 | | | | | 31 36 | 82 | | 32 18 | | | | | | | | 32 18 | | | | | | | | |

(Form 5CD)

| | In whose name assessed | To whom transferred | Description of property: Subdivision | Sec. or Lot | Town Block | Rng. | Number of Acres of Land (Acres) | (100ths) | Indicate school district | Indicate special tax in lieu of tax | Indicate special tax in addition to tax | True and full valuations: Land Exclusive of Structures and Improvements (Dollars) | Buildings and Other Structures (Dollars) | Machinery Permanently Attached to Real Estate (Dollars) | Total True and Full Value (Dollars) | Assessed valuations: Rural: Homestead Up to $4,000 20% (Dollars) | Rural: Over $4,000 and Non-Homestead 33⅓% (Dollars) | All other: Homestead Up to $4,000 25% (Dollars) | All other: Over $4,000 and Non-Homestead 40% (Dollars) | All other: Machinery Permanently Attached to Real Estate 33⅓% (Dollars) | Total Assessed Value (Dollars) | Total Assessed Value as Equalized by the Board of Review (Dollars) | Final Equalized Value (Dollars) |
|---|---|---|---|---|---|---|---|---|---|---|---|---|---|---|---|---|---|---|---|---|---|---|---|
| 1 | | | NE¼ of NE¼ | 11 | 142 | 31 | | | 5 | | | | | | | | | | | | | | |
| 2 | | | NW¼ of NE¼ | | | | | | | | | | | | | | | | | | | | |
| 3 | State of Minnesota | | W½ of SW¼ of NE¼ | | | | | | | | | | | | | | | | | | | | |
| 4 | Nathaniel C. & Barthia Bennett | | ½ ac. of N½ of Lot 2 ~~SW¼ of NW¼~~ | | | | | 50 | | | | 24 | | | 24 | 8 | | | | | 8 | | |
| 5 | N. C. Bennett | | N½ of Lot 2 See platbk 4 Sec 1 Sec. | | | | 26 | 63 | | | | 261 | | | 261 | 87 | | | | | 87 | | |
| 6 | | | NE¼ of NW¼ | | | | | | | | | | | | | | | | | | | | |
| 7 | Leonard Peterson | | NW¼ of NW¼ | | | | 40 | | | | | 321 | | | 321 | 107 | | | | | 107 | | |
| 8 | Ethel L. Peterson | | ~~NW¼ of NW¼~~ Lot 1 | | | | 38 | | | | | 381 | | | 381 | 127 | | | | | 127 | | |
| 9 | State of Minnesota | | N½ of SE¼ of NW¼ | | | | | | | | | | | | | | | | | | | | |
| 10 | John H. & Norma V. Read | | Lot 6 | 12 | 142 | 31 | 22 | 5 | | | | 219 | | | 219 | 73 | | | | | 73 | | |
| 11 | State of Minnesota | | W½ of NW¼ of NE¼ ~~NW¼ of SW¼~~ | | | | | | | | | | | | | | | | | | | | |
| 12 | | | E½ of NW¼ of NE¼ ~~NW¼ of SW¼~~ | | | | | | | | | | | | | | | | | | | | |
| 13 | U. S. of America | | SW¼ of SW¼ | | | | | | | | | | | | | | | | | | | | |
| 14 | | | SE¼ of SW¼ | | | | | | | | | | | | | | | | | | | | |
| 15 | | | Lot 1 | | | | | | | | | | | | | | | | | | | | |
| 16 | | | NE¼ of SE¼ | | | | | | | | | | | | | | | | | | | | |
| 17 | State of Minnesota | | ~~NW¼ of SW¼~~ Lot 3 | | | | | | | | | | | | | | | | | | | | |
| 18 | Anthony J. Ouellette | | Lot 1 less rsrv & less 3 ac. ~~SW¼ of SW¼~~ Cemetery | | | | 10 | | | | | 650 | | | 650 | 50 | | | | | 50 | | |
| 19 | State of Minnesota | | Part of Lot 8 ~~SW¼ of SW¼~~ | | | | | | | | | | | | | | | | | | | | |
| 20 | Edward Johnson | | 3 ac. of Lot 8 | | | | 3 | | | | | 45 | | | 45 | 15 | | | | | 15 | | |
| | | | | | | | 140 | 63 | | | | 1401 | | | 1401 | 467 | | | | | 467 | | |

| | Sold for taxes | Valuations by school districts as equalized by department of taxation: District No. ___ Rate ___ Mills | District No. ___ Rate ___ Mills | District No. 5 Rate 14 Mills | District No. ___ Rate ___ Mills | District No. ___ Rate ___ Mills | District No. ___ Rate ___ Mills | Tax including State Homestead ___ Mills | State Tax on Non-Homestead 4.40 Mills | Special taxes | Total taxes | Paid | When paid | Number of Receipt | March Settlement 1951 | First Settlement 1951 | Penalty | November Settlement 1951 | Penalty | Collections to First Monday in January 1952 | Penalty | Delinquent on First Monday in January 1952 | Total Delinquent Tax and Penalty | Remarks |
|---|---|---|---|---|---|---|---|---|---|---|---|---|---|---|---|---|---|---|---|---|---|---|---|---|
| | | Dollars | Dollars | Dollars | Dollars | Dollars | Dollars | $ cts. | $ cts. | $ cts. | $ cts. | | Month Day Year | | $ cts. | $ cts. | $ cts. | $ cts. | $ cts. | % $ cts. | $ cts. | $ cts. | $ cts. | |
| 1 | | | | | | | | | | | | | | | | | | | | | | | | |
| 2 | | | | | | | | | | | | | | | | | | | | | | | | |
| 3 | | | | | | | | | | | | | | | | | | | | | | | | |
| 4 | | | | 8 | | | | 134 | 04 | | 138 | PAID IN FULL | APR 25 1951 | 4837 | | 138 | | | | | | | | |
| 5 | | | | 87 | | | | 1452 | 38 | | 1490 | PAID IN FULL | APR 25 1951 | 4837 | | 1490 | | | | | | | | |
| 6 | | | | | | | | | | | | | | | | | | | | | | | | |
| 7 | | | | 107 | | | | 1784 | 48 | | 1832 | PAID IN FULL | MAY 21 1951 | 10246 | | 1832 | | | | | | | | |
| 8 | | | | 127 | | | | 2118 | 56 | | 2174 | PAID IN FULL | MAY 21 1951 | 10249 | | 2174 | | | | | | | | |
| 9 | | | | | | | | | | | | | | | | | | | | | | | | |
| 10 | | | | 73 | | | | 1218 | 32 | | 1250 | PAID IN FULL | MAY 21 1951 | 10300 | | 1250 | | | | | | | | |
| 11 | | | | | | | | | | | | | | | | | | | | | | | | |
| 12 | | | | | | | | | | | | | | | | | | | | | | | | |
| 13 | | | | | | | | | | | | | | | | | | | | | | | | |
| 14 | | | | | | | | | | | | | | | | | | | | | | | | |
| 15 | | | | | | | | | | | | | | | | | | | | | | | | |
| 16 | | | | | | | | | | | | | | | | | | | | | | | | |
| 17 | | | | | | | | | | | | | | | | | | | | | | | | |
| 18 | | | | 50 | | | | 834 | 22 | | 856 | PAID IN FULL | JUN 19 1951 | 9841 | | | | 856 | 13 | | | | | |
| 19 | | | | | | | | | | | | | | | | | | | | | | | | |
| 20 | SOLD FOR TAXES | | | 15 | | | | 250 | 06 | | 256 | | | | | | | | | | | 256 | | |
| | | | | 467 | | | | 7790 | 206 | | 7996 | | | | | 4837 | | 856 | | | | 256 | | |

# Assessment Roll and Tax List of Real Property in the Town of Shingobee — Cass County, Minnesota, for Taxes for the Year 1950.



FORM 5CD

| Name in which assessed | To whom transferred | Line | Description of property: Subdivision | Sec. or Lot | Town or Block | Rng. | Number of Acres of Land: Acres | Hdths | No. School District | Indicate Homestead Tax Deferred Tax Exempt | Indicate Agricultural Tax Deferred | True and Full Valuations: Land Exclusive of Structures and Improvements (Dollars) | Buildings and Other Structures (Dollars) | Machinery Permanently Attached to Real Estate (Dollars) | Total True and Full Value (Dollars) | Assessed Valuations: Rural: Homestead Up to $4,000 20% (Dollars) | Rural: Over $4,000 Non-Homestead 33⅓% (Dollars) | All Other: Homestead Up to $4,000 25% (Dollars) | All Other: Over $4,000 and Non-Homestead 40% (Dollars) | Machinery Permanently Attached to Real Estate 33⅓% (Dollars) | Total Assessed Value (Dollars) | Total Assessed Value as Equalized by the Board of Review (Dollars) | Final Equalized Value (Dollars) |
|---|---|---|---|---|---|---|---|---|---|---|---|---|---|---|---|---|---|---|---|---|---|---|---|
| U. S. of America in trust for Minn. Chippewa Tribe | | 1 | E½ of NE¼ of NE¼ | 13 | 142 | 31 | | | 5 | | | | | | | | | | | | | | |
| | | 2 | NW¼ of NE¼ | | | | | | | | | | | | | | | | | | | | |
| | | 3 | SW¼ of NE¼ | | | | | | | | | | | | | | | | | | | | |
| | | 4 | SE¼ of NE¼ | | | | | | | | | | | | | | | | | | | | |
| | | 5 | | | | | | | | | | | | | | | | | | | | | |
| Faye C. Andrus | | 6 | ~~NW¼ of NW¼~~ Lot 1 | 15 | 142 | 31 | 1 | 12 | 7/10 | | | 51 | | | 51 | 17 | | | | | 17 | | |
| | | 7 | NW¼ of NW¼ | | | | | | | | | | | | | | | | | | | | |
| | | 8 | SW¼ of NW¼ | | | | | | | | | | | | | | | | | | | | |
| | | 9 | SE¼ of NW¼ | | | | | | | | | | | | | | | | | | | | |
| | | 10 | | | | | | | | | | | | | | | | | | | | | |
| | | 11 | NE¼ of SW¼ | | | | | | | | | | | | | | | | | | | | |
| | | 12 | NW¼ of SW¼ | | | | | | | | | | | | | | | | | | | | |
| | | 13 | SW¼ of SW¼ | | | | | | | | | | | | | | | | | | | | |
| | | 14 | SE¼ of SW¼ | | | | | | | | | | | | | | | | | | | | |
| | | 15 | | | | | | | | | | | | | | | | | | | | | |
| | | 16 | NE¼ of SE¼ | | | | | | | | | | | | | | | | | | | | |
| | | 17 | NW¼ of SE¼ | | | | | | | | | | | | | | | | | | | | |
| | | 18 | SW¼ of SE¼ | | | | | | | | | | | | | | | | | | | | |
| | | 19 | SE¼ of SE¼ | | | | | | | | | | | | | | | | | | | | |
| | | 20 | | | | | | | | | | | | | | | | | | | | | |
| | | | | | | | 1 | 12 | | | | 51 | | | 51 | 17 | | | | | 17 | | |

| Line | Sold for Taxes | Validations by School Districts as Equalized by Department of Taxation: District No. / Rate ... Mills (Dollars) | District No. / Rate ... Mills (Dollars) | District No. / Rate ... Mills (Dollars) | District No. / Rate ... Mills (Dollars) | District No. / Rate ... Mills (Dollars) | District No. / Rate ... Mills (Dollars) | Tax including State Homestead ... Mills ($ cts.) | State Tax on Non-Homestead 4.10 Mills ($ cts.) | Special Taxes ($ cts.) | Total Taxes ($ cts.) | Paid | When Paid: Month Day Year | Number of Receipt | March Settlement 1951 ($ cts.) | June Settlement 1951 ($ cts.) | Penalty ($ cts.) | November Settlement 1951 ($ cts.) | Penalty ($ cts.) | Collections to First Monday in January 1952 ($ cts.) | Penalty ($ cts.) | Delinquent on First Monday in January 1952 ($ cts.) | Total Delinquent Tax and Penalty ($ cts.) | Remarks |
|---|---|---|---|---|---|---|---|---|---|---|---|---|---|---|---|---|---|---|---|---|---|---|---|---|
| 1 | | | | | | | | | | | | | | | | | | | | | | | | |
| 2 | | | | | | | | | | | | | | | | | | | | | | | | |
| 3 | | | | | | | | | | | | | | | | | | | | | | | | |
| 4 | | | | | | | | | | | | | | | | | | | | | | | | |
| 5 | | | | | | | | | | | | | | | | | | | | | | | | |
| 6 | | | 17 | | | | | 284 | 08 | | 292 | PAID IN FULL | MAY 3 1951 | | | | | | | | | | | |
| 7 | | | | | | | | | | | | | | | | | | | | | | | | |
| 8 | | | | | | | | | | | | | | | | | | | | | | | | |
| 9 | | | | | | | | | | | | | | | | | | | | | | | | |
| 10 | | | | | | | | | | | | | | | | | | | | | | | | |
| 11 | | | | | | | | | | | | | | | | | | | | | | | | |
| 12 | | | | | | | | | | | | | | | | | | | | | | | | |
| 13 | | | | | | | | | | | | | | | | | | | | | | | | |
| 14 | | | | | | | | | | | | | | | | | | | | | | | | |
| 15 | | | | | | | | | | | | | | | | | | | | | | | | |
| 16 | | | | | | | | | | | | | | | | | | | | | | | | |
| 17 | | | | | | | | | | | | | | | | | | | | | | | | |
| 18 | | | | | | | | | | | | | | | | | | | | | | | | |
| 19 | | | | | | | | | | | | | | | | | | | | | | | | |
| 20 | | | | | | | | | | | | | | | | | | | | | | | | |
| | | | 17 | | | | | 284 | 08 | | 292 | | | | | | | | | | | | | |

# Assessment Roll and Tax List of Real Property in the Town of Shingobee





Form 5CD

| | In Whose Name Assessed | To Whom Transferred | Description of Property: Subdivision | Sec. or Lot | Town or Block | Rng. | Number of Acres of Land (Acres / 10ths) | No. School District | Indicate Homestead Tax or No | Indicate Agricultural Tax or No | True and Full Valuations: Land Exclusive of Structures and Improvements (Dollars) | Buildings and Other Structures (Dollars) | Machinery Permanently Attached to Real Estate (Dollars) | Total True and Full Value (Dollars) | Assessed Valuations: Rural: Homestead Up to $4,000 20% (Dollars) | Rural: Over $4,000 and Non-Homestead 33⅓% (Dollars) | All Other: Homestead Up to $4,000 25% (Dollars) | All Other: Over $4,000 and Non-Homestead 40% (Dollars) | Machinery Permanently Attached to Real Estate 33⅓% (Dollars) | Total Assessed Value (Dollars) | Total Assessed Value as Equalized by the Board of Review (Dollars) | Final Equalized Value (Dollars) |
|---|---|---|---|---|---|---|---|---|---|---|---|---|---|---|---|---|---|---|---|---|---|---|
| 1 | | | NE¼ of NE¼ | 16 | 142 | 31 | | 5 | | | | | | | | | | | | | | |
| 2 | | | NW¼ of NE¼ | | | | | | | | | | | | | | | | | | | |
| 3 | | | SW¼ of NE¼ | | | | | | | | | | | | | | | | | | | |
| 4 | | | SE¼ of NE¼ | | | | | | | | | | | | | | | | | | | |
| 5 | Mary A. Ray | | 2.450' of Lot 1 E. of Ry | | | | 1.50 | | Yes | | 200 | 145 2080 981 1400 / Cabins | | 2680 2671 | 301 456 | 327 467 | | | | 923 | 628 | |
| 6 | Edith M. Mipham | | Lot 1 less 1½ ac. ~~NE¼NW¼~~ | | | | 26.93 | | Yes | | 405 | | | 405 | | 135 | | | | 135 | | |
| 7 | H. C. & Genevieve Fischer | | NW¼ of NW¼ | | | | 33.73 | | Yes | | 280 | | | 280 | 56 | | | | | 56 | | |
| 8 | State of Minnesota | | SW¼ of NW¼ | | | | | | | | | | | | | | | | | | | |
| 9 | Edith M. Mipham | | Lot 2 less Ry. + less Clear of ~~SW¼NW¼~~ Cass Point | | | | 30 | | Yes | | 300 | | | 300 | | 100 | | | | 100 | | |
| 10 | | | | | | | | | | | | | | | | | | | | | | |
| 11 | John, H. A. & Sophia Hanson | | Lot 3 less Ry. + Tr. Hwy. ~~NE¼SE¼~~ | | | | 39.15 | | Yes | | 390 | | | 390 | 78 | | | | | 78 | | |
| 12 | " " " | | NW¼ of SW¼ | | | | 33.61 | | " | | 255 | | | 255 | 51 | | | | | 51 | | |
| 13 | State of Minnesota | | SW¼ of SW¼ | | | | | | | | | | | | | | | | | | | |
| 14 | John, H. A. & Sophia Hanson | | Lot 4 less Ry. + Tr. Hwy. ~~SE¼SW¼~~ | | | | 44.73 | | " | | 400 | | | 400 | 80 | | | | | 80 | | |
| 15 | | | | | | | | | | | | | | | | | | | | | | |
| 16 | | | NE¼ of SE¼ | | | | | | | | | | | | | | | | | | | |
| 17 | | | NW¼ of SE¼ | | | | | | | | | | | | | | | | | | | |
| 18 | | | SW¼ of SE¼ | | | | | | | | | | | | | | | | | | | |
| 19 | | | SE¼ of SE¼ | | | | | | | | | | | | | | | | | | | |
| 20 | | | | | | | | | | | | | | | | | | | | | | |
| | | | | | | | 209.65 | | | | 2230 | 2436 3491 | | 4666 5911 | 546 721 | 562 762 | | | | 1423 | 1158 | |

Sold for Taxes

Validations by School Districts as Equalized by Department of Taxation

| Sold for Taxes | District No. / Rate / Mills (Dollars) | District No. / Rate / Mills (Dollars) | District No. / Rate / Mills (Dollars) | District No. / Rate / Mills (Dollars) | District No. / Rate / Mills (Dollars) | District No. / Rate / Mills (Dollars) | Tax Including State Homestead Mills ($ cts.) | State Tax on Non-Homestead 4.40 Mills ($ cts.) | Special Taxes ($ cts.) | Total Taxes ($ cts.) |
|---|---|---|---|---|---|---|---|---|---|---|
| 1 | | | | | | | | | | |
| 2 | | | | | | | | | | |
| 3 | | | | | | | | | | |
| 4 | | | | | | | | | | |
| 5 | | | | | | | 119.64 | 1.44 | | 121.08 |
| 6 | | 135 | | | | | 22.52 | .60 | | 23.12 |
| 7 | | H 56 | | | | | 9.34 | | | 9.34 |
| 8 | | | | | | | | | | |
| 9 | | 100 | | | | | 16.68 | .44 | | 17.12 |
| 10 | | | | | | | | | | |
| 11 | | H 78 | | | | | 13.02 | | | 13.02 |
| 12 | | H 51 | | | | | 8.50 | | | 8.50 |
| 13 | | | | | | | | | | |
| 14 | | H 80 | | | | | 13.34 | | | 13.34 |
| 15 | | | | | | | | | | |
| 16 | | | | | | | | | | |
| 17 | | | | | | | | | | |
| 18 | | | | | | | | | | |
| 19 | | | | | | | 119.64 / 83.40 | | | |
| 20 | | | | | | | | | | |
| | | 331 327 / 331 327 / 600 655 | | | | | 203.04 | 2.48 | | 205.52 |

| | Paid | When Paid (Month Day Year) | Number of Receipt | March Settlement 1951 ($ cts.) | June Settlement 1951 ($ cts.) | Penalty | November Settlement 1951 ($ cts.) | Penalty | Collections to First Monday in January 1952 | Penalty | Delinquent on First Monday in January 1952 | Penalty | Total Delinquent Tax and Penalty | Remarks |
|---|---|---|---|---|---|---|---|---|---|---|---|---|---|---|
| 1 | | | | | | | | | | | | | | |
| 2 | | | | | | | | | | | | | | |
| 3 | | | | | | | | | | | | | | |
| 4 | | | | | | | | | | | | | | |
| 5 | 2nd Half Paid | SEP 26 1951 | 2634 | | | | 60.54 | | | | | | | |
| | 1st Half Paid | MAY 11 1951 | 1926 | | | | | | | | | | | |
| 6 | PAID IN FULL | APR 27 1951 | 4965 | | 23.12 | | | | | | | | | |
| 7 | PAID IN FULL | MAY 14 1951 | 6376 | | 9.34 | | | | | | | | | |
| 8 | | | | | | | | | | | | | | |
| 9 | PAID IN FULL | APR 27 1951 | 4965 | | 17.12 | | | | | | | | | |
| 10 | | | | | | | | | | | | | | |
| 11 | 2nd Half Paid | OCT 20 1951 | 3846 | | 6.51 | | 6.51 | | | | | | | |
| | 1st Half Paid | MAY 3 1951 | 7824 | | | | | | | | | | | |
| 12 | 2nd Half Paid | OCT 20 1951 | 3846 | | 4.25 | | 4.25 | | | | | | | |
| | 1st Half Paid | MAY 3 1951 | 7824 | | | | | | | | | | | |
| 13 | | | | | | | | | | | | | | |
| 14 | 2nd Half Paid | OCT 20 1951 | 3846 | | 6.67 | | 6.67 | | | | | | | |
| | 1st Half Paid | MAY 3 1951 | 7824 | | | | | | | | | | | |
| 15 | | | | | | | | | | | | | | |
| 16 | | | | | | | | | | | | | | |
| 17 | | | | | | | | | | | | | | |
| 18 | | | | | | | | | | | | | | |
| 19 | | | | | | | | | | | | | | |
| 20 | | | | | | | | | | | | | | |
| | | | | | 209.55 | | 77.97 | | | | | | | |

# Assessment Roll and Tax List of Real Property in the Town of Shingobee, Cass County, Minnesota, for Taxes for the Year 1950



| | In Whose Name Assessed | To Whom Transferred | Description of Property: Subdivision | Sec. or Lot | Town or Block | Rng. | Number of Acres of Land: Acres | Hdths | Sch. School District | Indicate Homestead Yes or No | Indicate Agricultural Yes or No | True and Full Valuations: Land Exclusive of Structures and Improvements (Dollars) | Buildings and Other Structures (Dollars) | Machinery Permanently Attached to Real Estate (Dollars) | Total True and Full Value (Dollars) | Assessed Valuations: Rural: Homestead Up to $4,000 20% (Dollars) | Rural: Over $4,000 and Non-Homestead 33⅓% (Dollars) | All Other: Homestead Up to $4,000 25% (Dollars) | All Other: Over $4,000 and Non-Homestead 40% (Dollars) | Machinery Permanently Attached to Real Estate 33⅓% (Dollars) | Total Assessed Value (Dollars) | Total Assessed Value as Equalized by the Board of Review (Dollars) | Final Equalized Value (Dollars) |
|---|---|---|---|---|---|---|---|---|---|---|---|---|---|---|---|---|---|---|---|---|---|---|---|
| 1 | Grayson + Genevieve Lieber | | NE¼ of NE¼ | 19 | 142 | 31 | 40 | | 5 | Yes | | 215 | 1470 / 2100 | | 1685 / 2315 | 357 / 483 | | | | | 483 | 357 | |
| 2 | Lawrence H. Thompson, Genevieve Lieber + Lucy M. Berg | | NW¼ of NE¼ | | | | 40 | | | Yes | | 261 | | | 261 | | 87 | | | | 87 | | |
| 3 | U. S. of America | | SW¼ of NE¼ | | | | | | | | | | | | | | | | | | | | |
| 4 | U. S. of America | | SE¼ of NE¼ | | | | | | | | | | | | | | | | | | | | |
| 5 | U. S. of America | | E½ of NE¼ of NW¼ | | | | | | | | | | | | | | | | | | | | |
| 6 | A. J. + Lydia Thompson | | N½ of NW¼ of NW¼ | | | | 20 | | | Yes | | 275 | | | 275 | 55 | | | | | 55 | | |
| 7 | U. S. of America | | NW¼ of NW¼ | | | | | | | | | | | | | | | | | | | | |
| 8 | U. S. of America | | SW¼ of NW¼ | | | | | | | | | | | | | | | | | | | | |
| 9 | U. S. of America | | SE¼ of NW¼ | | | | | | | | | | | | | | | | | | | | |
| 10 | | | | | | | | | | | | | | | | | | | | | | | |
| 11 | U. S. of America | | NE¼ of SW¼ | | | | | | | | | | | | | | | | | | | | |
| 12 | U. S. of America | | NW¼ of SW¼ | | | | | | | | | | | | | | | | | | | | |
| 13 | U. S. of America | | SW¼ of SW¼ | | | | | | | | | | | | | | | | | | | | |
| 14 | U. S. of America | | SE¼ of SW¼ | | | | | | | | | | | | | | | | | | | | |
| 15 | | | | | | | | | | | | | | | | | | | | | | | |
| 16 | State of Minnesota | | NE¼ of SE¼ | | | | | | | | | | | | | | | | | | | | |
| 17 | U. S. of America | | NW¼ of SE¼ | | | | | | | | | | | | | | | | | | | | |
| 18 | U. S. of America | | SW¼ of SE¼ | | | | | | | | | | | | | | | | | | | | |
| 19 | U. S. of America | | SE¼ of SE¼ | | | | | | | | | | | | | | | | | | | | |
| 20 | | | | | | | | | | | | | | | | | | | | | | | |
| | | | | | | | 100 | | | | | 951 | 1470 / 2100 | | 2421 / 3051 | 412 / 538 | 87 | | | | 625 | 499 | |

| | Sold for Taxes | Validations by School Districts as Equalized by Department of Taxation: District No. / Rate ... Mills | Tax Including State Homestead Mills | State Tax on Non-Homestead 4.48 Mills | Special Taxes | Total Taxes | Paid | When Paid: Month Day Year | Number of Receipt | March Settlement 1951 | June Settlement 1951 | Penalty | November Settlement 1951 | Penalty | Collections to First Monday in January 1952 | Penalty | Delinquent on First Monday in January 1952 | Total Delinquent Tax and Penalty | Remarks |
|---|---|---|---|---|---|---|---|---|---|---|---|---|---|---|---|---|---|---|---|
| 1 | | #357 | 5956 | | | 5956 | PAID IN FULL | MAY 14 1951 | 6796 | | 5956 | | | | | | | | |
| 2 | | 87 | 1452 | 38 | | 1490 | PAID IN FULL | MAY 18 1951 | 7291 | | 1490 | | | | | | | | |
| 3 | | | | | | | | | | | | | | | | | | | |
| 4 | | | | | | | | | | | | | | | | | | | |
| 5 | | | | | | | | | | | | | | | | | | | |
| 6 | | #55 | 918 | | | 918 | PAID IN FULL | MAY 18 1951 | 7291 | | 918 | | | | | | | | |
| 7 | | | | | | | | | | | | | | | | | | | |
| 8 | | | | | | | | | | | | | | | | | | | |
| 9 | | | | | | | | | | | | | | | | | | | |
| 10 | | | | | | | | | | | | | | | | | | | |
| 11 | | | | | | | | | | | | | | | | | | | |
| 12 | | | | | | | | | | | | | | | | | | | |
| 13 | | | | | | | | | | | | | | | | | | | |
| 14 | | | | | | | | | | | | | | | | | | | |
| 15 | | | | | | | | | | | | | | | | | | | |
| 16 | | | | | | | | | | | | | | | | | | | |
| 17 | | | | | | | | | | | | | | | | | | | |
| 18 | | | | | | | | | | | | | | | | | | | |
| 19 | | | | | | | | | | | | | | | | | | | |
| 20 | | | | | | | | | | | | | | | | | | | |
| | | #412 / #499 | 8326 | 38 | | 8364 | | | | | 8364 | | | | | | | | |

# Assessment Roll and Tax List of Real Property in the Town of Shingobee

Cass County, Minnesota, for Taxes for the Year 1950.



| | | IN WHOSE NAME ASSESSED | TO WHOM TRANSFERRED | DESCRIPTION OF PROPERTY: SUBDIVISION | Sec. or Lot | Town or Block | Rng. | Number of Acres of Land: Acres | 100ths | No. School District | Indicate Homestead Tax as Yes | Indicate Agricultural Tax as Yes | TRUE AND FULL VALUATIONS: LAND Exclusive of Structures and Improvements (Dollars) | BUILDINGS and Other Structures (Dollars) | MACHINERY Permanently Attached to Real Estate (Dollars) | TOTAL True and Full Value (Dollars) | ASSESSED VALUATIONS: RURAL: Homestead Up to $4,000 20% (Dollars) | RURAL: Over $4,000 and Non-Homestead 33⅓% (Dollars) | ALL OTHER: Homestead Up to $4,000 25% (Dollars) | ALL OTHER: Over $4,000 and Non-Homestead 40% (Dollars) | ALL OTHER: MACHINERY Permanently Attached to Real Estate 33⅓% (Dollars) | TOTAL ASSESSED VALUE (Dollars) | Total Assessed Value as Equalized by the Board of Review (Dollars) | FINAL EQUALIZED VALUE (Dollars) |
|---|---|---|---|---|---|---|---|---|---|---|---|---|---|---|---|---|---|---|---|---|---|---|---|---|
| | 1 | U. S. of America | | NE¼ of NE¼ | 18 | 142 | 31 | | | 5 | | | | | | | | | | | | | | |
| | 2 | U. S. of America | | NW¼ of NE¼ | | | | | | | | | | | | | | | | | | | | |
| | 3 | U. S. of America | | SW¼ of NE¼ | | | | | | | | | | | | | | | | | | | | |
| | 4 | U. S. of America | | SE¼ of NE¼ | | | | | | | | | | | | | | | | | | | | |
| | 5 | | | | | | | | | | | | | | | | | | | | | | | |
| | 6 | U. S. of America | | NE¼ of NW¼ | | | | | | | | | | | | | | | | | | | | |
| | 7 | U. S. of America | | ~~NW¼ of NW¼~~ Lot 1 | | | | | | | | | | | | | | | | | | | | |
| | 8 | U. S. of America | | ~~SW¼ of NW¼~~ Lot 2 | | | | | | | | | | | | | | | | | | | | |
| | 9 | U. S. of America | | SE¼ of NW¼ | | | | | | | | | | | | | | | | | | | | |
| | 10 | | | | | | | | | | | | | | | | | | | | | | | |
| | 11 | U. S. of America | | NE¼ of SW¼ | | | | | | | | | | | | | | | | | | | | |
| | 12 | U. S. of America | | ~~NW¼ of SW¼~~ Lot 3 | | | | | | | | | | | | | | | | | | | | |
| | 13 | U. S. of America | | ~~SW¼ of SW¼~~ Lot 4 | | | | | | | | | | | | | | | | | | | | |
| | 14 | U. S. of America | | SE¼ of SW¼ | | | | | | | | | | | | | | | | | | | | |
| | 15 | | | | | | | | | | | | | | | | | | | | | | | |
| | 16 | U. S. of America | | NE¼ of SE¼ | | | | | | | | | | | | | | | | | | | | |
| | 17 | U. S. of America | | NW¼ of SE¼ | | | | | | | | | | | | | | | | | | | | |
| | 18 | U. S. of America | | SW¼ of SE¼ | | | | | | | | | | | | | | | | | | | | |
| | 19 | U. S. of America | | SE¼ of SE¼ | | | | | | | | | | | | | | | | | | | | |
| | 20 | | | | | | | | | | | | | | | | | | | | | | | |

| | SOLD FOR TAXES | VALUATIONS BY SCHOOL DISTRICTS AS EQUALIZED BY DEPARTMENT OF TAXATION: District No. ..... Rate ..... Mills (Dollars) | District No. ..... Rate ..... Mills (Dollars) | District No. ..... Rate ..... Mills (Dollars) | District No. ..... Rate ..... Mills (Dollars) | District No. ..... Rate ..... Mills (Dollars) | District No. ..... Rate ..... Mills (Dollars) | Tax including State Homestead ..... Mills ($ cts.) | State Tax on Non-Homestead ..... Mills ($ cts.) | SPECIAL TAXES ($ cts.) | TOTAL TAXES ($ cts.) | | PAID | WHEN PAID: Month Day Year | Number of Receipt | March Settlement 195[illegible] ($ cts.) | June Settlement 195[illegible] ($ cts.) | Penalty ($ cts.) | November Settlement 195[illegible] ($ cts.) | Penalty ($ cts.) | Collections to First Monday in January 1952 ($ cts.) | Penalty ($ cts.) | Delinquent as First Monday in January 1952 ($ cts.) | Total Delinquent Tax and Penalty ($ cts.) | REMARKS |
|---|---|---|---|---|---|---|---|---|---|---|---|---|---|---|---|---|---|---|---|---|---|---|---|---|---|---|
| 1 | | | | | | | | | | | | 1 | | | | | | | | | | | | | | |
| 2 | | | | | | | | | | | | 2 | | | | | | | | | | | | | | |
| 3 | | | | | | | | | | | | 3 | | | | | | | | | | | | | | |
| 4 | | | | | | | | | | | | 4 | | | | | | | | | | | | | | |
| 5 | | | | | | | | | | | | 5 | | | | | | | | | | | | | | |
| 6 | | | | | | | | | | | | 6 | | | | | | | | | | | | | | |
| 7 | | | | | | | | | | | | 7 | | | | | | | | | | | | | | |
| 8 | | | | | | | | | | | | 8 | | | | | | | | | | | | | | |
| 9 | | | | | | | | | | | | 9 | | | | | | | | | | | | | | |
| 10 | | | | | | | | | | | | 10 | | | | | | | | | | | | | | |
| 11 | | | | | | | | | | | | 11 | | | | | | | | | | | | | | |
| 12 | | | | | | | | | | | | 12 | | | | | | | | | | | | | | |
| 13 | | | | | | | | | | | | 13 | | | | | | | | | | | | | | |
| 14 | | | | | | | | | | | | 14 | | | | | | | | | | | | | | |
| 15 | | | | | | | | | | | | 15 | | | | | | | | | | | | | | |
| 16 | | | | | | | | | | | | 16 | | | | | | | | | | | | | | |
| 17 | | | | | | | | | | | | 17 | | | | | | | | | | | | | | |
| 18 | | | | | | | | | | | | 18 | | | | | | | | | | | | | | |
| 19 | | | | | | | | | | | | 19 | | | | | | | | | | | | | | |
| 20 | | | | | | | | | | | | 20 | | | | | | | | | | | | | | |

# Assessment Roll and Tax List of Real Property in the Town of Shingobee

Form 5CD

| | In whose name assessed | To whom transferred | Description of property: Subdivision | Sec. or Lot | Town or Block | Rng. | Number of Acres of Land: Acres | Hds. | No. School District | Indexed Homestead Tax or No | Indexed Agricultural Tax or No | True and Full Valuations: Land Exclusive of Structures and Improvements | Buildings and Other Structures | Machinery Permanently Attached to Real Estate | Total True and Full Value | Assessed Valuations: Rural: Homestead Up to $4,000 20% | Rural: Over $4,000 and Non-Homestead 33⅓% | All Other: Homestead Up to $4,000 25% | All Other: Over $4,000 and Non-Homestead 40% | Machinery Permanently Attached to Real Estate 33⅓% | Total Assessed Value | Total Assessed Value as Equalized by the Board of Review | Final Equalized Value |
|---|---|---|---|---|---|---|---|---|---|---|---|---|---|---|---|---|---|---|---|---|---|---|---|
| | | | | | | | | | | | | Dollars | Dollars | Dollars | Dollars | Dollars | Dollars | Dollars | Dollars | Dollars | Dollars | Dollars | Dollars |
| 1 | Loretta Hudson Orahne | | NE¼ of NE¼ | 14 | 142 | 31 | 40 | | 5 | | | 321 | | | 321 | | 107 | | | | 107 | | |
| 2 | " " | | NW¼ of NE¼ | | | | 40 | | | | | 321 | 87 126 | | 408 447 | | 136 149 | | | | 149 | 186 | |
| 3 | " " | | SW¼ of NE¼ | | | | 40 | | | | | 321 | | | 321 | | 107 | | | | 107 | | |
| 4 | " " | | SE¼ of NE¼ | | | | 40 | | | | | 321 | | | 321 | | 107 | | | | 107 | | |
| 5 | | | | | | | | | | | | | | | | | | | | | | | |
| 6 | U. S. of America | | NE¼ of NW¼ | | | | | | | | | | | | | | | | | | | | |
| 7 | State of Minnesota | | ~~NW¼ of NW¼~~ Lot 1 | | | | | | | | | | | | | | | | | | | | |
| 8 | U. S. of America | | ~~SW¼ of NW¼~~ Lot 2 | | | | | | | | | | | | | | | | | | | | |
| 9 | U. S. of America | | SE¼ of NW¼ | | | | | | | | | | | | | | | | | | | | |
| 10 | | | | | | | | | | | | | | | | | | | | | | | |
| 11 | U. S. of America | | NE¼ of SW¼ | | | | | | | | | | | | | | | | | | | | |
| 12 | U. S. of America | | ~~NW¼ of SW¼~~ Lot 3 | | | | | | | | | | | | | | | | | | | | |
| 13 | U. S. of America | | ~~SW¼ of SW¼~~ Lot 4 | | | | | | | | | | | | | | | | | | | | |
| 14 | U. S. of America | | SE¼ of SW¼ | | | | | | | | | | | | | | | | | | | | |
| 15 | | | | | | | | | | | | | | | | | | | | | | | |
| 16 | U. S. of America | | NE¼ of SE¼ | | | | | | | | | | | | | | | | | | | | |
| 17 | U. S. of America | | NW¼ of SE¼ | | | | | | | | | | | | | | | | | | | | |
| 18 | U. S. of America | | SW¼ of SE¼ | | | | | | | | | | | | | | | | | | | | |
| 19 | U. S. of America | | SE¼ of SE¼ | | | | | | | | | | | | | | | | | | | | |
| 20 | | | | | | | | | | | | | | | | | | | | | | | |
| | | | | | | | 120 | | | | | 2284 | 126 | 87 | 1371 | | 457 | | | | 470 | 457 | |





| | Sold for Taxes | Valuations by School Districts as Equalized by Department of Taxation: District No. ..... Rate ..... Mills | District No. ..... Rate ..... Mills | District No. 5 Rate 47 Mills | District No. ..... Rate ..... Mills | District No. ..... Rate ..... Mills | District No. ..... Rate ..... Mills | Tax Including State Homestead Mills | State Tax on Non-Homestead 46 Mills | Special Taxes | Total Taxes | Paid | When Paid: Month Day Year | Number of Receipt | March Settlement 1951 | June Settlement 1951 | Penalty | November Settlement 1951 | Penalty | Collections to First Monday in January 1952 | Penalty | Delinquent as First Monday in January 1952 | Total Delinquent Tax and Penalty | Remarks |
|---|---|---|---|---|---|---|---|---|---|---|---|---|---|---|---|---|---|---|---|---|---|---|---|---|
| | | Dollars | Dollars | Dollars | Dollars | Dollars | Dollars | $ cts. | $ cts. | $ cts. | $ cts. | | | | $ cts. | $ cts. | $ cts. | $ cts. | $ cts. | $ cts. | $ cts. | $ cts. | $ cts. | |
| 1 | | | | 107 | | | | 1784 | 48 | | 1832 | PAID IN FULL | APR 27 1951 | | | 1832 | | | | | | | | |
| 2 | | | | 136 | | | | 2268 | 60 | | 2328 | PAID IN FULL | APR 27 1951 | 4964 | | 2328 | | | | | | | | |
| 3 | | | | 107 | | | | 1784 | 48 | | 1832 | PAID IN FULL | APR 27 1951 | | | 1832 | | | | | | | | |
| 4 | | | | 107 | | | | 1784 | 48 | | 1832 | PAID IN FULL | APR 27 1951 | | | 1832 | | | | | | | | |
| 5 | | | | | | | | | | | | | | | | | | | | | | | | |
| 6 | | | | | | | | | | | | | | | | | | | | | | | | |
| 7 | | | | | | | | | | | | | | | | | | | | | | | | |
| 8 | | | | | | | | | | | | | | | | | | | | | | | | |
| 9 | | | | | | | | | | | | | | | | | | | | | | | | |
| 10 | | | | | | | | | | | | | | | | | | | | | | | | |
| 11 | | | | | | | | | | | | | | | | | | | | | | | | |
| 12 | | | | | | | | | | | | | | | | | | | | | | | | |
| 13 | | | | | | | | | | | | | | | | | | | | | | | | |
| 14 | | | | | | | | | | | | | | | | | | | | | | | | |
| 15 | | | | | | | | | | | | | | | | | | | | | | | | |
| 16 | | | | | | | | | | | | | | | | | | | | | | | | |
| 17 | | | | | | | | | | | | | | | | | | | | | | | | |
| 18 | | | | | | | | | | | | | | | | | | | | | | | | |
| 19 | | | | | | | | | | | | | | | | | | | | | | | | |
| 20 | | | | 457 | | | | 7620 | 204 | | 7824 | | | | | 7824 | | | | | | | | |

Form 3CD

# Assessment Roll and Tax List of Real Property in the Town of Ashington 9

Cass County, Minnesota, for Taxes for the Year 1950.



| In Whose Name Assessed | To Whom Transferred | No. | Description of Property: Subdivision | Sec. or Lot | Town or Block | Reg. | Number of Acres of Land: Acres | 100ths | No. School District | Indicate Homestead Tax by Yes | Indicate Non-Homestead Tax by No | True and Full Valuations: Land Exclusive of Structures and Improvements | Buildings and Other Structures | Machinery Permanently Attached to Real Estate | Total True and Full Value | Assessed Valuations: Rural: Homestead Up to $4,000 20% | Rural: Over $4,000 and Non-Homestead 33⅓% | All Other: Homestead Up to $4,000 25% | All Other: Over $4,000 Non-Homestead 40% | All Other: Machinery Permanently Attached to Real Estate 33⅓% | Total Assessed Value | Total Assessed Value as Equalized by the Board of Review | Final Equalized Value |
|---|---|---|---|---|---|---|---|---|---|---|---|---|---|---|---|---|---|---|---|---|---|---|---|
| | | | | | | | Acres | 100ths | | | | Dollars | Dollars | Dollars | Dollars | Dollars | Dollars | Dollars | Dollars | Dollars | Dollars | Dollars | Dollars |
| U. S. of America | | 1 | NE¼ of NE¼ | 30 | 142 | 31 | | | 5 | | | | | | | | | | | | | | |
| Edward L. + Clara E. Kistner | | 2 | NW¼ of NE¼ | | | | 42 | 98 | | Yes | | 645 | 315 450 | | 960 925 | 192 185 | | | | | 185 | 185 | |
| U. S. of America | | 3 | SW¼ of NE¼ | | | | | | | | | | | | | | | | | | | | |
| U. S. of America | | 4 | SE¼ of NE¼ | | | | | | | | | | | | | | | | | | | | |
| | | 5 | | | | | | | | | | | | | | | | | | | | | |
| Olga Carlson | | 6 | NE¼ of NW¼ | | | | 37 | 62 | | | | 420 | 70 100 | | 470 520 | 94 104 | | | | | 104 | 98 | |
| U. S. of America | | 7 | NW¼ of NW¼ | | | | | | | | | | | | | | | | | | | | |
| U. S. of America | | 8 | SW¼ of NW¼ | | | | | | | | | | | | | | | | | | | | |
| ~~C. B. Swenson~~ Alice + Richard Jerstad | | 9 | SE¼ of NW¼ | | | | 39 | 42 | | Yes | | 400 | 270 300 | | 670 700 | 122 140 | | | | | 140 | 132 | |
| | | 10 | | | | | | | | | | | | | | | | | | | | | |
| Alfred W. + Edna Oberly | | 11 | NE¼ of SW¼ | | | | 40 | 20 | | Yes | | 399 | | | 399 | | 133 | | | | 133 | | |
| U. S. of America | | 12 | NW¼ of SW¼ | | | | | | | | | | | | | | | | | | | | |
| U. S. of America | | 13 | SW¼ of SW¼ | | | | | | | | | | | | | | | | | | | | |
| U. S. of America | | 14 | SE¼ of SW¼ | | | | | | | | | | | | | | | | | | | | |
| | | 15 | | | | | | | | | | | | | | | | | | | | | |
| Claude B. + Lillian Starr | | 16 | NE¼ of SE¼ | | | | 51 | 48 | | | | 546 | | | 546 | | 182 | | | | 182 | | |
| Ferdinand Zink | | 17 | NW¼ of SE¼ | | | | 47 | 69 | | | | 471 | | | 471 | | 157 | | | | 157 | | |
| U. S. of America | | 18 | SW¼ of SE¼ | | | | | | | | | | | | | | | | | | | | |
| Claude B. + Lillian Starr | | 19 | SE¼ of SE¼ | | | | 50 | 42 | | | | 399 | | | 399 | | 133 | | | | 133 | | |
| | | 20 | | | | | | | | | | | | | | | | | | | | | |
| | | | | | | | 309 | 81 | | | | 3180 | 595 950 | | 3775 4030 | 397 443 | 605 | | | | 1048 | 997 | |

| In Whose Name Assessed | Sold for Taxes | Valuations by School Districts as Equalized by Department of Taxation: District No. / Rate / Mills | Dollars | District No. / Rate / Mills | Dollars | District No. / Rate / Mills | Dollars | District No. / Rate / Mills | Dollars | Tax including State Homestead Mills | State Tax on Non-Homestead 4.4 Mills | Special Taxes | Total Taxes | Paid | When Paid: Month Day Year | Number of Receipt | March Settlement 1951 | June Settlement 1951 | Penalty | November Settlement 1951 | Penalty | Collections to First Monday in January 1952 | Penalty | Delinquent on First Monday in January 1952 | Total Delinquent Tax and Penalty | Remarks |
|---|---|---|---|---|---|---|---|---|---|---|---|---|---|---|---|---|---|---|---|---|---|---|---|---|---|---|
| | | | Dollars | | Dollars | | Dollars | | Dollars | $ cts. | $ cts. | $ cts. | $ cts. | | | | $ cts. | $ cts. | $ cts. | $ cts. | $ cts. | $ cts. | $ cts. | $ cts. | $ cts. | |
| 1 | | | | | | | | | | | | | | | | | | | | | | | | | | |
| 2 | | | | #172 | | | | | | 28 70 | | | 28 70 | PAID IN FULL | [redacted] 1951 | 5245 | | 28 70 | | | | | | | | |
| 3 | | | | | | | | | | | | | | | | | | | | | | | | | | |
| 4 | | | | | | | | | | | | | | | | | | | | | | | | | | |
| 5 | | | | | | | | | | | | | | | | | | | | | | | | | | |
| 6 | SOLD FOR TAXES | | | #98 | | | | | | 16 34 | | | 16 34 | PAID IN FULL | JUN 3-0 1951 | #497 | | | | 16 34 | 25 | | | | | |
| 7 | | | | | | | | | | | | | | | | | | | | | | | | | | |
| 8 | | | | | | | | | | | | | | | | | | | | | | | | | | |
| 9 | | | | #122 | | | | | | 20 36 | | | 20 36 | | | | | | | | | | | | | |
| 10 | | | | | | | | | | | | | | | | | | | | | | | | | | |
| 11 | | | | 67 | | | | | | 11 18 | 39 | | 11 48 | Balance Paid | OCT 2 6 1951 | 3742 | | | | | | | | | | |
| 12 | | | | ~~133~~ | Abate #4951 | | | | | ~~22 18~~ | ~~58~~ | | ~~22 76~~ | [redacted] | MAY 2 9 1951 | 7653 | | 11 38 | | 10 | | | | | | 11 28 Abated |
| 13 | | | | | | | | | | | | | | | | | | | | | | | | | | |
| 14 | | | | | | | | | | | | | | | | | | | | | | | | | | |
| 15 | | | | | | | | | | | | | | | | | | | | | | | | | | |
| 16 | | | | 88 | | | | | | 14 68 | 38 | | 15 06 | [redacted] | MAY 1 7 1951 | 9021 | | 15 38 | | Refund W. # 95876 | | 9-6-51 | | 5 04 | 16 10 Abated |
| 17 | | | | ~~182~~ | Abate #4952 | | | | | ~~30 36~~ | ~~80~~ | | ~~31 16~~ | Balance Paid | OCT 2 6 1951 | 3742 | | | | | | | | | | |
| 18 | | | | 79 | | | | | | 13 18 | 34 | | 13 52 | [redacted] | MAY 2 9 1951 | 7653 | | 13 38 | | 14 | | | | | | 13 38 Abated |
| 19 | | | | ~~157~~ | Abate #4953 | | | | | ~~26 70~~ | ~~70~~ | | ~~26 40~~ | | | | | | | | | | | | | |
| 20 | | | | 64 | | | | | | 10 68 | 28 | | 10 96 | [redacted] | MAY 1 7 1951 | 9021 | | 11 38 | | Refund W. # 95876 | | 9-6-51 | | 42 | 11 80 Abated |
| | | | | ~~128~~ | Abate #4954 | | | | | ~~22 18~~ | ~~58~~ | | ~~22 76~~ | | | | | | | | | | | | | |
| | | | | 1392 | | | | | | 166 37 | 266 | | 168 98 | | | | | 80 49 | | 165 | | | | | | |
| | | | | 600 | | | | | | | | | | | | | | | | | | | | | | |
| | | | | 997 | | | | | | | | | | | | | | | | | | | | | | |

Binding margin: ABSTRACT TO GET — BALD EAGLE — SHIPLOOSE BEACH — SHIPLOOSE PALAND — CHIPPEWA POINT — KAMOKA SPARTS

# Assessment Roll and Tax List of Real Property in the Town of Shingobee, Cass County, Minnesota, for Taxes for the Year 1950.

Form 3CD

| | In whose name assessed | To whom transferred | Description of property: Subdivision | Sec. or Lot | Town or Block | Rng. | Number of Acres of Land: Acres | 100ths | No. School District | Indicates homestead for 1950 | Indicates homestead for 1951 | True and Full Valuations: Land Exclusive of Structures and Improvements (Dollars) | Buildings and Other Structures (Dollars) | Machinery Permanently Attached to Real Estate (Dollars) | Total True and Full Value (Dollars) | Assessed Valuations: Rural: Homestead Up to $4,000 20% (Dollars) | Rural: Over $4,000 and Non-Homestead 33⅓% (Dollars) | All Other: Homestead Up to $4,000 25% (Dollars) | All Other: Over $4,000 and Non-Homestead 40% (Dollars) | All Other: Machinery Permanently Attached to Real Estate 33⅓% (Dollars) | Total Assessed Value (Dollars) | Total Assessed Value, Equalized by Director of Review (Dollars) | Final Equalized Value (Dollars) |
|---|---|---|---|---|---|---|---|---|---|---|---|---|---|---|---|---|---|---|---|---|---|---|---|
| 1 | Wesley Hanf & La Verda Hanf | | All of Lot 1 lying N. of the Ry. | 21 | 142 | 31 | 20 | 18 | 5 | Yes | | 400 | 1515 / 2210 | | 1915 / 2610 | 319 / 522 | | | | | 522 | 589 | |
| 2 | Albert Carlson | | ~~NW¼ of NW¼~~ Lot 2 | | | | 37 | 50 | | No | | 390 | | | 390 | | 130 | | | | 130 | | |
| 3 | Raymond Lembke | | E½ of S½ of NE¼ less 150' ~~E½ of NW¼~~ x 200' | | | | 38 | 60 | | Yes | | 495 | 450 / 645 | | 945 / 1140 | 189 / 228 | | | | | 228 | 189 | |
| 4 | John, H. A. & Sophia Hanson | | N½ of E½ of NE¼ ~~E½ of NW¼~~ | | | | 40 | | | No | | 450 | 1495 / 2075 | | 1945 / 2525 | 381 / 505 | | | | | 505 | 381 | |
| 5 | " " " | | a strip of land 4 rods wide along E side of NE¼ of NW¼ | | | | 1 | | | No | | 20 | | | 20 | 4 | | | | | 4 | | |
| 6 | Albert Bratrud | | NW¼ of NW¼ less strip 4 rods wide along E. side | | | | 39 | | | No | | 390 | 157 / 228 | | 547 / 618 | | 183 / 206 | | | | 206 | 183 | |
| 7 | John, H. A. & Sophia Hanson | | NW¼ of NW¼ | | | | 40 | | | Yes | | 340 | | | 340 / 381 | 68 | 128 | | | | 68 | | |
| 8 | Albert Bratrud | | SW¼ of NW¼ | | | | 40 | | | No | | 321 | 63 / 90 | | 384 / 411 | | 128 / 137 | | | | 192 | 128 | |
| 9 | " " | | SE¼ of NW¼ | | | | 40 | | | " | | 399 | | | 399 | | 133 | | | | 133 | | |
| 10 | Ed. L. O. Steede | | E½ of NW¼ of SE¼ | | | | 20 | | | " | | 210 | | | 210 | | 70 | | | | 70 | | 599 / 659 |
| 11 | U. S. of America | | NE¼ of SW¼ | | | | | | | | | | | | | | | | | | | | |
| 12 | U. S. of America | | NW¼ of SW¼ | | | | | | | | | | | | | | | | | | | | |
| 13 | U. S. of America | | SW¼ of SW¼ | | | | | | | | | | | | | | | | | | | | |
| 14 | U. S. of America | | SE¼ of SW¼ | | | | | | | | | | | | | | | | | | | | |
| 15 | Edna C. McGarry Rich | | NE¼ of SE¼ less N. 136' | | | | 8 | 60 | | " | | 120 | | | 120 | | 40 | | | | 40 | | |
| 16 | A. W. & Edna Obenaiga | | N. 136' of NW¼ of SW¼ | | | | 31 | 48 | | Yes | | 370 | 1140 / 1625 | | 1510 / 1995 | 302 / 399 | | | | | 399 | 302 | |
| 17 | Alfred N. & Edna N. Oberley | | N½ of NW¼ of SW¼ | | | | 20 | | | " | | 200 | | | 200 | 40 | | | | | 40 | | |
| 18 | Village of Walker | | N½ of NW¼ of SW¼ | | | | 20 | | | No | | 249 | | | 249 | | 83 | | | | 83 | | |
| 19 | Robert L. & Ruth E. Johnson | | SW¼ of SW¼ less N. 532' | | | | 35 | | | Yes | | 658 | 560 / 702 | | 910 / 1150 | 182 / 230 | | | | | 230 | 182 | |
| 20 | | | | | | | | | | | | | | | | | | | | | | | |
| | | | | | | | 433 | 23 | | | | 4704 | 5372 / 7613 | | 10076 / 12317 | 1555 / 1996 | 767 / 999 | | | | 2795 | 2322 | |

Cont. on next page

Cass County, Minnesota, for Taxes for the Year 1950.

| | Soed for Taxes | Valuations by School Districts as Equalized by Department of Taxation: District No. ..... Rate ..... Mills | District No. ..... Rate ..... Mills | District No. 5 Rate 40 Mills | District No. ..... Rate ..... Mills | District No. ..... Rate ..... Mills | District No. ..... Rate ..... Mills | Tax Including State Homestead ..... Mills | State Tax on Non-Homestead 10 Mills | Special Taxes | Total Taxes | Paid | When Paid (Month Day Year) | Number of Receipt | March Settlement 1951 | June Settlement 1951 | Penalty | November Settlement 1951 | Penalty | Collections to First Monday in January 1952 | Penalty | Delinquent on First Monday in January 1952 | Total Delinquent Tax and Penalty | Remarks |
|---|---|---|---|---|---|---|---|---|---|---|---|---|---|---|---|---|---|---|---|---|---|---|---|---|
| 1 | | | | 389 | | | | 64 90 | | | 490 | PAID IN FULL | MAY 3 1951 | 5850 | | 64 90 | | | | | | | | |
| 2 | | | | 130 | | | | 21 68 | 58 | | 220 | 2nd Half Paid / 1st Half Paid | OCT 2 0 1951 / MAY 3 1951 | 13104 / 5226 | | 1113 | | 1113 | | | | | | |
| 3 | | | | 189 | | | | 31 52 | | | 315 | PAID IN FULL / 2nd Half Paid | MAY 3 1951 / OCT 2 0 1951 | 4609 / 13846 | | 31 52 | | 3178 | | | | | | |
| 4 | | | | 381 | | | | 63 56 | | | 635 | 1st Half Paid / 2nd Half Paid | MAY 3 1951 / OCT 2 0 1951 | 7763 / 13846 | | 317 8 | | 33 | | | | | | |
| 5 | | | | 4 | | | | 66 | | | 66 | 1st Half Paid / 2nd Half Paid | MAY 3 1951 / OCT 2 0 1951 | 7763 / 14401 | | 33 | | 33 | | | | | | |
| 6 | | | | 183 | | | | 30 52 | 80 | | 313 2 | 1st Half Paid / 2nd Half Paid | MAY 3 1951 / OCT 2 0 1951 | 7763 / 13846 | | 156 6 | | 156 6 | | | | | | |
| 7 | | | | 68 | | | | 11 34 | | | 113 4 | 1st Half Paid / 2nd Half Paid | MAY 3 1951 / OCT 2 0 1951 | 7763 / 14401 | | 56 7 | | 56 7 | | | | | | |
| 8 | | | | 128 | | | | 21 36 | 56 | | 219 2 | 1st Half Paid / 2nd Half Paid | MAY 3 1951 / OCT 2 0 1951 | 7763 / 13846 | | 109 6 | | 109 6 | | | | | | |
| 9 | | | | 133 | | | | 22 18 | 58 | | 227 6 | 1st Half Paid / 2nd Half Paid | MAY 3 1951 / OCT 2 0 1951 | 7763 / 14401 | | 113 8 | | 113 8 | | | | | | |
| 10 | | | | 70 | | | | 11 68 | 30 | | 119 8 | 1st Half Paid | MAY 3 1951 | 10330 | | 59 9 | | | | | | | 599 / 659 | |
| 11 | | | | | | | | | | | | | | | | | | | | | | | | |
| 12 | | | | | | | | | | | | | | | | | | | | | | | | |
| 13 | | | | | | | | | | | | | | | | | | | | | | | | |
| 14 | | | | | | | | | | | | | | | | | | | | | | | | |
| 15 | | | | 40 | | | | 6 68 | 18 | | 68 6 | 2nd Half Paid / 1st Half Paid | OCT 2 6 1951 / MAY 3 0 1951 | 15013 / 7663 | | 34 3 | | 34 3 | | | | | | |
| 16 | | | | 302 | | | | 50 38 | | | 503 8 | 2nd Half Paid / 1st Half Paid | OCT 2 6 1951 / MAY 3 0 1951 | 15013 / 7663 | | 251 9 | | 251 9 | | | | | | |
| 17 | | | | 40 | | | | 6 68 | | | 66 8 | Balance Paid / Paid in Full | MAY 2 0 1951 / MAY 2 0 1951 | 7663 / 7663 | | 38 8 | | 28 1 | | | | | | Bal. due $2.71 |
| 18 | | | | 83 | | | | 13 84 | 36 | | 147 2 | 2nd Half Paid | SEP 1 1 1951 | 9473 | | | | | | | | | | 1 4 of 15 |
| 19 | | | | 182 | | | | 30 36 | | | 303 6 | 1st Half Paid | MAY 3 1951 | 7702 | | 151 8 | | 151 8 | | | | | | |
| 20 | | | | 1555 / 767 / 2322 | | | | 387 34 | 336 | | 3907 0 | | | | | 2370 0 | | 1235 1 | | | | | 2019 | |

Cass County, Minnesota

ADDITION
BALSAM
BALL
CROSSING
CROSSING BEACH
DEER
GILL
GREEN
HAZELWOOD
HOLLOW
ISLAND
LAKE
LAKEWOOD
LAKEWOOD SP. LAKE
MAGNOLIA
MAGNOLIA SP. LAKE
MOSQUITO
PINE
POINT
SHINGOBEE
SHINGOBEE ISLAND
SHINGOBEE POINT
SPIRIT
TOWN
WOODS

# Assessment Roll and Tax List of Real Property in the Town of Shingobee





Form 3CD

| | In whose name assessed | To whom transferred | Description of property: Subdivision | Sec. or Lot | Town or Block | Rng. | Number of Acres of Land (Acres / 100ths) | No. School District | Individual Personal Tax or No. | Individual Personal Tax or No. | True and Full Valuations: Land Exclusive of Structures or Improvements (Dollars) | Buildings and Other Structures (Dollars) | Machinery Permanently Attached to Real Estate (Dollars) | Total True and Full Value (Dollars) | Assessed Valuations: Rural: Homestead Up to $4,000 20% (Dollars) | Rural: Over $4,000 and Non-Homestead 33⅓% (Dollars) | All Other: Homestead Up to $4,000 25% (Dollars) | All Other: Over $4,000 and Non-Homestead 40% (Dollars) | Machinery Permanently Attached to Real Estate 33⅓% (Dollars) | Total Assessed Value (Dollars) | Total Assessed Value as Equalized by Director of Review (Dollars) | Final Equalized Value (Dollars) |
|---|---|---|---|---|---|---|---|---|---|---|---|---|---|---|---|---|---|---|---|---|---|---|
| 1 | Lewis A. & Nettie L. Becker | | ~~S½ of SW¼ of SE¼ less 1 acre~~ | 21 | 142 | 31 | 89 | 5 | Tax | | 28 | 256 | | 284 | 127 | | | | | 254 | 127 | |
| | | | 3 rds along E. line of S½ of SW¼ of SE¼ | | | | | | | | | 30 | | 30 | 15 | | | | | 30 | | |
| 2 | ~~Donald & Frances Fosbury~~ | State of Minnesota | SW¼ of NW¼ | | | | 1 | | | | 30 | | | 30 | | 10 | | | | 10 | | |
| 3 | | | | | | | | | | | | | | | | | | | | | | |
| 4 | John Hanson | | Lot 1 SW of Riv. ~~SW of NW¼~~ | | | | 80 | | Tax | | 120 | | | 120 | 24 | | | | | 24 | | |
| 5 | Village of Walker | | N. 530' of SE¼ of SE¼ less N. 515.5' of E. 1000' (Park) | | | | | | Exempt | | | | | | | | | | | | | |
| 6 | | | NE¼ of NW¼ | | | | | | | | | | | | | | | | | | | |
| 7 | | | NW¼ of NW¼ | | | | | | | | | | | | | | | | | | | |
| 8 | | | SW¼ of NW¼ | | | | | | | | | | | | | | | | | | | |
| 9 | | | SE¼ of NW¼ | | | | | | | | | | | | | | | | | | | |
| 10 | Village of Walker | | N. 515.5' of E. 1000' of SE¼ of SE¼ (Cemetery) | | | | | | Exempt | | | | | | | | | | | | | |
| 11 | | | NE¼ of SW¼ | | | | | | | | | | | | | | | | | | | |
| 12 | | | NW¼ of SW¼ | | | | | | | | | | | | | | | | | | | |
| 13 | | | SW¼ of SW¼ | | | | | | | | | | | | | | | | | | | |
| 14 | Wendelin & Agnes Ondert | | S. 100' of N. 760' of W. 500' of SE¼ of NE¼ less ~~SW¼ of SW¼~~ 371 | | | | 70 | | Tax | | 70 | 425 67 | | 495 67 | 99 13 | | | | | 112 | 99 13 | |
| 15 | " " " | | 50' x 100' of S½ of S½ of NE¼ | | | | 70 | | " | | 20 | | | 20 | 4 | | | | | 4 | | |
| 16 | | | NE¼ of SE¼ | | | | | | | | | | | | | | | | | | | |
| 17 | | | NW¼ of SE¼ | | | | | | | | | | | | | | | | | | | |
| 18 | | | SW¼ of SE¼ | | | | | | | | | | | | | | | | | | | |
| 19 | | | SE¼ of SE¼ | | | | | | | | | | | | | | | | | | | |
| 20 | | | | | | | | | | | | | | | | | | | | | | |
| | | | | | | | 81 40 | | | | 550 | 1185 | | 1735 | 341 | 10 | | | | 351 | 230 | |

| | Sold for Taxes | Valuations by School Districts as Equalized by Department of Taxation: District No. / Rate ... Mills | District No. / Rate ... Mills | District No. / Rate ... Mills | District No. / Rate ... Mills | District No. / Rate ... Mills | District No. / Rate ... Mills | Tax Including State Homestead ... Mills | State Tax on Non-Homestead 4½ Mills | Special Taxes | Total Taxes | | Paid | When Paid (Month Day Year) | Number of Receipt | March Settlement 1951 | June Settlement 1951 | Penalty | November Settlement 1951 | Penalty | Collections to First Monday in January 1952 | Penalty | Delinquent on First Monday in January 1952 | Total Delinquent Tax and Penalty | Remarks |
|---|---|---|---|---|---|---|---|---|---|---|---|---|---|---|---|---|---|---|---|---|---|---|---|---|---|
| | | Dollars | Dollars | Dollars | Dollars | Dollars | Dollars | $ cts. | $ cts. | $ cts. | $ cts. | | | | | $ cts. | $ cts. | $ cts. | $ cts. | $ cts. | $ cts. | $ cts. | $ cts. | $ cts. | |
| 1 | | | 127 | | | | | 21 18 | | | 21 18 | 1 | PAID IN FULL | APR 5 1951 | 4848 | | 21 18 | | | | | | | | |
| 2 | | | 10 | | | | | 1 66 | 04 | | 1 70 | 2 | Forfeited | | | | | | | | | | | | L70 Cancelled |
| 3 | | | | | | | | | | | | 3 | | | | | | | | | | | | | |
| 4 | | | 124 | | | | | 4 00 | | | 4 00 | 4 | 2nd Half Paid<br>1st Half Paid | OCT 2 2 1951<br>MAY 3 1 1951 | 3546<br>7265 | | 2 00 | | 2 00 | | | | | | |
| 5 | | | | | | | | | | | | 5 | | | | | | | | | | | | | |
| 6 | | | | | | | | | | | | 6 | | | | | | | | | | | | | |
| 7 | | | | | | | | | | | | 7 | | | | | | | | | | | | | |
| 8 | | | | | | | | | | | | 8 | | | | | | | | | | | | | |
| 9 | | | | | | | | | | | | 9 | | | | | | | | | | | | | |
| 10 | | | | | | | | | | | | 10 | | | | | | | | | | | | | |
| 11 | | | | | | | | | | | | 11 | | | | | | | | | | | | | |
| 12 | | | | | | | | | | | | 12 | | | | | | | | | | | | | |
| 13 | | | | | | | | | | | | 13 | 2nd Half Paid | OCT 2 2 1951 | 3570 | | | | | | | | | | |
| 14 | | | 109 | | | | | 18 18 | | | 18 18 | 14 | 1st Half Paid<br>2nd Half Paid | MAY 2 1 1951<br>OCT 2 2 1951 | 7265<br>3570 | | 9 09 | | 9 09 | | | | | | |
| 15 | | | 10 | | | | | 1 66 | | | 1 66 | 15 | 1st Half Paid | MAY 2 1 1951 | 7265 | | 83 | | 83 | | | | | | |
| 16 | | | | | | | | | | | | 16 | | | | | | | | | | | | | |
| 17 | | | | | | | | | | | | 17 | | | | | | | | | | | | | |
| 18 | | | | | | | | | | | | 18 | | | | | | | | | | | | | |
| 19 | | | | | | | | | | | | 19 | | | | | | | | | | | | | |
| 20 | | | | | | | | | | | | 20 | | | | | | | | | | | | | |
| | | | 1390<br>10<br>380 | | | | | 46 68 | 04 | | 46 72 | | | | | | 33 10 | | 11 42 | | | | | | L70 |

# Assessment Roll and Tax List of Real Property in the Town of Shingobee, Cass County, Minnesota, for Taxes for the Year 1950.



Form 5CD

| In Whose Name Assessed | To Whom Transferred | Description of Property: Subdivision | Sec. or Lot | Town or Block | Rng. | Number of Acres of Land | Ind. Sch. District | Ind. Sch. Dist. Tax Rate | Ind. Sch. Dist. Tax Rate | True and Full Valuations: Land Exclusive of Structures and Improvements | Buildings and Other Structures | Machinery Permanently Attached to Real Estate | Total True and Full Value | Assessed Valuations: Rural: Homestead Up to $4,000 20% | Rural: Over $4,000 and Non-Homestead 33⅓% | All Other: Homestead Up to $4,000 25% | All Other: Over $4,000 and Non-Homestead 40% | Machinery Permanently Attached Rural 33⅓% | Total Assessed Value | Total Assessed Value as Equalized by the Board of Review | Final (Equalized) Value |
|---|---|---|---|---|---|---|---|---|---|---|---|---|---|---|---|---|---|---|---|---|---|
| | | | | | | Acres 100ths | | | | Dollars | Dollars | Dollars | Dollars | Dollars | Dollars | Dollars | Dollars | Dollars | Dollars | Dollars | Dollars |
| Augusta E. & Peter B. Paluszky | | 1 Lot 2 W. of Rng. ~~NW¼ of NW¼~~ | 22 | 142 | 31 | 21 | 5 | Gra | | 126 | 1000 / 1980 | 60 | 1180 / 2166 | 224 / 396 | | | | 20 | 396 | 446 | |
| | | 2 ~~That part of SE¼ of SE¼ lying South and West of Nyssen's and on E. side line on E. of Quinville on E. side~~ | | | | | | | | | | | | | | | | | | | |
| ~~Lyman Quam~~ | | 3 | | | | 4 | | | | Vac. | | | | | | | | | | | |
| ~~Bertha Woodlief~~ | | 4 ~~70.35' x 291.8' on W. of SE¼ of SE¼ NW¼ of NW¼~~ | | | | ~~36~~ | | | | Vac. | | | | | | | | | | | |
| | | 5 | | | | | | | | | | | | | | | | | | | |
| ~~Henry & Agnes Erickson~~ | | 165' x 291.8' on W. of SE¼ of SE¼ ~~NE¼ of NW¼~~ | | | | ~~1 10~~ | | | | Vac. | | | | | | | | | | | |
| ~~Wallace A. & Helen E. Sandvik~~ | | 6 N. 55' of S. 546' of W. 291.8' of SE¼ ~~NW¼ of NW¼~~ | | | | ~~33~~ | | | | Vac. | | | | | | | | | | | |
| ~~Mathilda & Lloyd Bethel~~ | | 7 100' x 291.8' on W. of SE¼ of SE¼ ~~NW¼ of NW¼~~ | | | | ~~67~~ | | | | Vac. | | | | | | | | | | | |
| Horace D. Riegle, Adm. C.T.L. estate John E. Andrews, Jr. | | 8 Acc. of Lot 3 E. of S.R.N. Rng. ~~N. 4 A. of NW¼ of NW¼~~ | | | | 5 | | Gra | | 75 | 840 | | 75 / 1062 | | 25 / 3017 | | | 852 | | | |
| | | 9 10 acc. of Lot 3 E. of S.R.N. ~~#83~~ | | | | | | | | | | | | | | | | | | | |
| | | 10 Acc. Lot 3 W. to W½ of Sec 27½ acc. to Neill | | | | 6 50 | | " | | 162 | 1200 | | 1362 | | 451 | | | 450 | 901 | | |
| | | 1 NE¼ of SW¼ | | | | | | | | | | | | | | | | | | | |
| | | 12 NW¼ of SW¼ | | | | | | | | | | | | | | | | | | | |
| D. E. Wakefield | | 13 Lot 1 sec. 119 ac. Rng. ~~NW¼ of NW¼~~ | | | | 35 00 | | " | | 225 | | | 225 | | 175 | | | 175 | | | |
| Fred & Irene Gardner | | 14 1 ac. of Lot 3 A. of S.R.N. ~~#83~~ | | | | 1 | | Gra | | 60 | 1030 / 1430 | | 1090 / 1490 | 278 / 806 | | | | 806 | 418 | | |
| | | 15 | | | | | | | | | | | | | | | | | | | |
| Horace D. Riegle, Adm. C.T.L. of John E. Andrews Jr. | | 16 Lot 2, except village, & Acc. ~~NW¼ of NW¼~~ part of W. Rng. | | | | 21 | | Gra | | 599 | 4480 / 6400 | 600 | 5479 / 7599 | | 1693 / 2223 | | 200 | 2533 | 1893 | | |
| " " | | 17 Acc. N. 4 E. of Rng. ~~NW¼ of NW¼~~ of Lot 3 | | | | 1 | | " | | 51 | | | 51 | | 17 | | | 17 | | | |
| The Tipson Lumber Co. | | 18 1 acc. of Lot 3 ~~NW¼ of NW¼~~ | | | | 1 | | " | | 100 | 1225 / 1750 | | 1325 / 1850 | | | 530 / 740 | | 740 | 530 | | |
| " " | | 19 2.5 acc. of Lot 3 ~~NW¼ of NW¼~~ | | | | 2 50 | | " | | 250 | 660 / 925 | | 910 / 1175 | | | 369 / 470 | | 470 | 369 | | |
| ~~Village of Walker~~ | | 20 1 ac. of SW¼ of SE¼ | | | | | | | | Vac. | | | | | | | | | | | |
| | | | | | | 94 06 | | | | 1942 | 13175 | 660 | 15777 | 442 / 616 | 2207 / 3604 | | 220 | 3090 / 5050 | 3972 | | |

Cont. on next page

Cass County, Minnesota, for Taxes for the Year 1950.

| | Sold for Taxes | Validations by School Districts as Equalized by Department of Taxation: District No. ..... Rate ..... Mills | District No. ..... Rate ..... Mills | District No. 2 Rate 4 Mills | District No. 3 Rate 4 Mills | District No. ..... Rate ..... Mills | District No. ..... Rate ..... Mills | Tax including State Homestead ..... Mills | State Tax on Non-Homestead ..... Mills | Special Taxes | Total Taxes | Paid | When Paid | Month | Day | Year | Number of Receipt | March Settlement 1951 | June Settlement 1951 | Penalty | November Settlement 1951 | Penalty | Collections to First Monday in January 1952 | Penalty | Delinquent on First Monday in January 1952 | Penalty | Total Delinquent Tax and Penalty | Remarks |
|---|---|---|---|---|---|---|---|---|---|---|---|---|---|---|---|---|---|---|---|---|---|---|---|---|---|---|---|---|
| | | Dollars | Dollars | Dollars | Dollars | Dollars | Dollars | $ cts. | $ cts. | $ cts. | $ cts. | | | | | | | $ cts. | $ cts. | $ cts. | $ cts. | $ cts. | $ cts. | $ cts. | $ cts. | $ cts. | $ cts. | |
| 1 | | | 244 | | | | | 40 70 | | | 40 70 | 1 | 2nd Half Paid / 1st Half Paid | OCT 31 / MAY 31 | | 1951 / 1951 | 5763 / 1038 | | 20 35 | | 20 35 | | | | | | | |
| 2 | | | | | | | | | | | | 2 | | | | | | | | | | | | | | | | |
| 3 | | | | | | | | | | | | 3 | | | | | | | | | | | | | | | | |
| 4 | | | | | | | | | | | | 4 | | | | | | | | | | | | | | | | |
| 5 | | | | | | | | | | | | 5 | | | | | | | | | | | | | | | | |
| 6 | | | | | | | | | | | | 6 | | | | | | | | | | | | | | | | |
| 7 | | | | | | | | | | | | 7 | | | | | | | | | | | | | | | | |
| 8 | | | | | | | | | | | | 8 | | | | | | | | | | | | | | | | |
| 9 | SOLD FOR TAXES | | | 25 | | | | 454 | 12 | | 466 | 9 | 2nd Half Paid / 1st Half Paid / 2nd Half Paid | OCT 31 / MAY 10 / OCT 29 | | 1951 / 1951 / 1951 | 4872 / 1873 / 1874 | | 233 | | 233 | | | | | | | |
| 10 | | | 334 | | | 5572 | 146 | | | | 5718 | 10 | 1st Half Paid | MAY 21 | | 1951 | 1171 | | 2857 | | 2857 | | | | | | | |
| 11 | | | | | | | | | | | | 11 | | | | | | | | | | | | | | | | |
| 12 | | | | | | | | | | | | 12 | | | | | | | | | | | | | | | | |
| 13 | | | | 175 | | 3182 | 78 | | | | 3260 | 13 | PAID IN FULL | MAY 31 | | 1951 | 1077 | | 1260 | | | | | | | | | |
| 14 | | | 4218 | | | 3636 | | | | | 3636 | 14 | PAID IN FULL | MAY 23 | | 1951 | 7507 | | 3636 | | | | | | | | | |
| 15 | | | | | | | | | | | | 15 | | | | | | | | | | | | | | | | |
| 16 | | | 1893 | | | 31580 | 832 | | | | 32412 | 16 | 2nd Half Paid / 1st Half Paid | OCT 31 / MAY 10 | | 1951 / 1951 | 4773 / 6893 | | 16206 | | 16206 | | | | | | | |
| 17 | | | | 17 | | 310 | 08 | | | | 318 | 17 | 2nd Half Paid / 1st Half Paid | OCT 24 / MAY 10 | | 1951 / 1951 | 1488 / 6912 | | 159 | | 159 | | | | | | | |
| 18 | | | | 530 | | 9636 | 234 | | | | 9870 | 18 | 2nd Half Paid / 1st Half Paid | OCT 31 / MAY 31 | | 1951 / 1951 | 1577 / 7931 | | 4935 | | 4935 | | | | | | | |
| 19 | | | | 360 | | 6546 | 158 | | | | 6704 | 19 | 2nd Half Paid / 1st Half Paid | OCT 31 / MAY 31 | | 1951 / 1951 | 3771 / 3382 | | 3352 | | 3352 | | | | | | | |
| 20 | | | | | | | | | | | | 20 | | | | | | | | | | | | | | | | |
| | | | 2531 / 2681 | 1107 | | 24158 / 6496 | 1468 | | | | 64454 | | | | | | | | 36625 | | 29829 | | | | | | | |

| In Whose Name Assessed | To Whom Transferred | Description of Property: Subdivision | Sec. or Lot | Town or Block | Rng. | Number of Acres of Land: Acres | Units | No. School District | Indicates Homestead Tax | Indicates Non-Homestead Tax | True and Full Valuations: Land (Exclusive of Structures and Improvements) | Buildings and Other Structures | Machinery Permanently Attached to Real Estate | Total True and Full Value | Assessed Valuations: Rural: Homestead Up to $4,000 20% | Rural: Over $4,000 and Non-Homestead 33⅓% | All Other: Homestead Up to $4,000 25% | All Other: Over $4,000 and Non-Homestead 40% | Machinery Permanently Attached to Real Estate 33⅓% | Total Assessed Value | Total Assessed Value as Equalized by the Board of Review | Final Equalized Value |
|---|---|---|---|---|---|---|---|---|---|---|---|---|---|---|---|---|---|---|---|---|---|---|
| | | | | | | Acres | Units | | | | Dollars | Dollars | Dollars | Dollars | Dollars | Dollars | Dollars | Dollars | Dollars | Dollars | Dollars | Dollars |
| Edward Howard Musil | | about 3 acs. of Lot 3 | 22 | 142 | 31 | 3 | | 5 | Yes | | 190 | 70 | | 260 | 52 | | | | | 38 | 52 | | |
| Arthur A. Larson | | Part of Lot 3 desc. thus: | | | | 7 | 37 | | " | | 140 | 300 | | 440 | 88 | | | | | 88 | 70 | | |
| Roscoe Croff | | 1.25 acres of Lot 3 | | | | 1 | 50 | | " | | 75 | 515 | 80 | 670 | 134 | | | | 16 | 172 | 148 | | |
| Eugene + Louisa Harrington | | 4 acres of Lot 3 | | | | 4 | | | No | | 120 | 100 | | 220 | | 70 | | | | | | |
| B. H. + Della M. Dennis | | 175.5'x465.5'x175'x160' of Lot 4 | | | | 1 | 50 | | Yes | | 60 | 675 | | 735 | 195 | 90 | | | | 90 | 78 | |
| Alfred N. + Edna N. Olenley | | 3 acs. of Lot 3 (26 x 80 rds.) | | | | 3 | | | " | | 45 | 940 | | 985 | 187 | | | | | 187 | 130 | |
| C. G. + Sadie Ellingstad | | 1½ acre of Lot 3 | | | | 1 | 13 | | " | | 45 | | | 45 | 9 | | | | | 9 | | |
| Claude B. + Lillian Starr | | Lot 4 (Lot 4 exc. 2.04) Sec. Gilchrist's addition to H.R. & Lots 167'x160'x190'x97'+ Lot 175.5'x146.5'x175'x160' | | | | 2 | 27 | | " | | 50 | 300 | | 350 | 70 | | | | | 70 | 52 | | |
| Horace D. Riegle, Adm. C. J. & Estate Johnl. Andrews, Jr. | | about 1½ acs. of Lot 1 | | | | 1 | 50 | | No | | 45 | 230 | | 275 | 55 | | | | | 55 | | | |
| Eric + Beulah Hogan | | 167'x160'x190'x97' of Lot 4 of Lot 3 | | | | | 37 | | Yes | | 100 | 420 | | 520 | 104 | | | | | 104 | | | |
| Clyde M. + Pearl E. Cowell | | 150'x353' - Part of Lot 1 | | | | 1 | 50 | | No | | 150 | 500 | 24 | 724 | 140 | | | | 8 | 148 | 112 | | |
| ~~Clarence Hutter~~ | | | | | | | | | | | | 363 | | 513 | | 171 | | | | | | |
| Clarence Hutter | | ~~½ of 4½ acs. of Lot 1~~ | | | | | | | | | 150 | 519 | | 669 | | 223 | | | | 223 | 171 | |
| | | ~~½ of 4½ acs. of Lot 1~~ | | | | 2 | 25 | | | | | 1720 | | 2220 | | 707 | | | | | | |
| | | ½ of 4½ acs. of Lot 1 | | | | | | | | | 301 | 2600 | 150 | 3051 | | 867 | | | 60 | 1017 | 757 | |
| Harry W. + Pearl Anderson | | Comm. 335' N. of SW Cor. of Lot 3 & Lots 4 & 5 of Sec. 3 T. 138 R. 34 W. 335' to W. line of Lot 3, S. to Beginning | | | | 1 | 50 | | No | | 300 | 2600 | 99 | 2999 | | 1300 | | | 33 | 1333 | 970 | |
| Ind. School Dist. #5 | | 500' of SE¼ of SE¼ | | | | | | | Exempt | | 111 | 563 | | 674 | | 158 | | | | | | |
| Village of Walker | | 1½ acs. of SE¼ of SE¼ | | | | | | | Exempt | | | 519 | | 630 | | 210 | | | | 210 | 158 | |
| ~~Roy + Nina B. Kruegar~~ | | ~~N. 50 of S. 476' of N. 291.5'~~ | | | | ~~37~~ | | | | | | | | | | | | | | | | |
| | | ~~of SE¼ of SE¼~~ | | | | | | | | | | | | | | | | | | | | |
| J. B., Lillian + Marvin J. Reed | | ~~Lot 4 (exc. 2.04) Sec. 100' x 208'~~ | | | | 14 | | | | | | | | | | | | | | | | |
| Seymour Quams | | ~~all that part of Lot 4 of SE¼ of SE¼ Beg. N. of Walker Sta. Quamville + 64.5'~~ | | | | ~~7.87~~ | | | | | | | | | | | | | | | | |
| E. T. Rogers | | 1 acre of Lot 3 | | | | 1 | | | No | | 30 | | | 30 | | 10 | | | | 10 | | |
| | | | | | | 5497 | | | | | 2682 | 10698 | 303 | 13683 | 861 | 2835 | | | 1011 | 3787 | 2850 | |

Valuations by School Districts as Equalized by Department of Taxation: District No. 5 Rate 1.4 Mills; District No. 5 Rate 1.4 Mills; District No. ..... Rate ..... Mills; District No. ..... Rate ..... Mills; District No. ..... Rate ..... Mills; District No. ..... Rate ..... Mills

| Final Equalized Value | Sold for Taxes | Tax Including State Homestead | State Tax on Non-Homestead 4.45 Mills | Special Taxes | Total Taxes | | Paid | When Paid (Month Day Year) | Number of Receipt | March Settlement 1951 | June Settlement 1951 | Penalty | November Settlement 1951 | Penalty | Collections in First Monday in January 1952 | Penalty | Delinquent on First Monday in January 1952 | Penalty | Total Delinquent Tax and Penalty | Remarks |
|---|---|---|---|---|---|---|---|---|---|---|---|---|---|---|---|---|---|---|---|---|
| Dollars | | $ cts. | $ cts. | $ cts. | $ cts. | | | | | $ cts. | $ cts. | $ cts. | $ cts. | $ cts. | $ cts. | $ cts. | $ cts. | $ cts. | $ cts. | |
| | | 534 | | | 534 | 1 | PAID IN FULL | APR 27 1951 | 5515 | | 534 | | | | | | | | | |
| | | 1168 | | | 1168 | 2 | PAID IN FULL | OCT 15 1951 | 3257 | | | | 1168 | 47 | | | | | | |
| | | 2136 | | | 2136 | 3 | 2nd Half Paid | SEP 28 1951 | 2666 | | 1068 | | 1068 | | | | | | | |
| | | | | | | | 1st Half Paid | MAR 28 1951 | 6891 | | | | | | | | | | | |
| | | 1252 | 34 | | 1286 | 4 | PAID IN FULL | MAY 24 1951 | 7521 | | 1286 | | | | | | | | | |
| | | 2252 | | | 2252 | 5 | PAID IN FULL | MAY 31 1951 | 8667 | | 2252 | | | | | | | | | |
| | | 150 | | | 150 | 6 | 2nd Half Paid | OCT 26 1951 | [illegible] | | | | | | | | | | | |
| | | | | | | | 1st Half Paid | MAY 29 1951 | 7653 | | 75 | | 75 | | | | | | | |
| | | 868 | | | 868 | 7 | PAID IN FULL | MAY 4 1951 | 5787 | | 868 | | | | | | | | | |
| | | 2386 | | | 2386 | 8 | 2nd Half Paid | OCT 2 1951 | 1276 | | | | | | | | | | | |
| | | | | | | | 1st Half Paid | MAY 17 1951 | 7622 | | 1193 | | 1193 | | | | | | | |
| | | 418 | 12 | | 430 | 9 | 2nd Half Paid | OCT 31 1951 | 9993 | | | | | | | | | | | |
| | | | | | | | 1st Half Paid | MAY 16 1951 | 6878 | | 215 | | 215 | | | | | | | |
| | SOLD FOR TAXES | 1868 | | | 1868 | 10 | | | | | | | | | | | | | | 1861 |
| | | 2852 | 76 | | 2928 | 11 | PAID IN FULL | AUG 3 1951 | 12064 | | | | 2928 | 73 | | | | | | |
| | SOLD FOR TAXES | 12428 | 334 | | 12962 | 12 | 2nd Half Paid | OCT 5 1951 | 2847 | | | | | | | | | | | |
| | | | | | | | 1st Half Paid | MAY 31 1951 | 125 34 | | 6481 | | 6481 | | | | | | | |
| | | 16232 | 428 | | 16660 | 13 | 2nd Half Paid | OCT 30 1951 | 10225 | | | | | | | | | | | |
| | | | | | | | 1st Half Paid | MAY 31 1951 | 11715 | | 8330 | | 8330 | | | | | | | |
| | | 2836 | 70 | | 2906 | 14 | | | | | | | | | | | | | | 2906 |
| | | | | | | 15 | | | | | | | | | | | | | | |
| | | | | | | 16 | | | | | | | | | | | | | | |
| | | | | | | 17 | | | | | | | | | | | | | | |
| | | | | | | 18 | | | | | | | | | | | | | | |
| | | | | | | 19 | | | | | | | | | | | | | | |
| | | 166 | 04 | | 170 | 20 | 2nd Half Paid | OCT 31 1951 | 14097 | | 85 | | 85 | | | | 85 | | Refund W.# 96398 11-27-51 85¢ Ac. No. 46773 | |
| | | | | | | | 1st Half Paid | MAY 11 1951 | 6893 | | | | | | | | | | | |
| | | 4754 | 958 | | 4804 | | 1st Half Paid | NOV 20 1951 | [illegible] | | 2238 | | 2153 | | | | | | | |

# Assessment Roll and Tax List of Real Property in the Town of Shingobee, Cass County, Minnesota, for Taxes for the Year 1950.



Form 3CD

| In Whose Name Assessed | To Whom Transferred | Description of Property: Subdivision | Sec. or Lot | Town or Block | Rng. | Number of Acres of Land: Acres | 100ths | No. School District | Information Required for Use in Assessment | Information Required for Use in Tax Levy | True and Full Valuations: Land Exclusive of Buildings and Improvements (Dollars) | Buildings and Other Structures (Dollars) | Machinery Permanently Attached to Real Estate (Dollars) | Total True and Full Value (Dollars) | Assessed Valuations: Rural: Homestead Up to $4,000 20% (Dollars) | Rural: Over $4,000 and Non-Homestead 33⅓% (Dollars) | All Other: Homestead Up to $4,000 25% (Dollars) | All Other: Over $4,000 and Non-Homestead 40% (Dollars) | Machinery Permanently Attached to Real Estate 33⅓% (Dollars) | Total Assessed Value (Dollars) | Total Assessed Value as Equalized by the Board of Review (Dollars) | Final Equalized Value (Dollars) |
|---|---|---|---|---|---|---|---|---|---|---|---|---|---|---|---|---|---|---|---|---|---|---|
| Ed Wold | | Lot 8 less platted & less 400'x90' & less 10 rds. ~~[illegible]~~ to Norgard & less 10 rds. to Before & less 1.3 ac. | 23 | 142 | 31 | 25 | 20 | 5 | Yes | | 375 | | | 375 | | | | 150 | | 150 | | |
| | | NW¼ of NE¼ | | | | | | | | | | | | | | | | | | | | |
| Arthur & Bernice L. Olson | | 400' x 90' of ~~Lot 2 [illegible]~~ | | | | 83 | | 3 | Yes | | 100 | 916 / 1208 | | 1016 / 1408 | | | 254 / 352 | | | 352 | 352 | |
| | | SE¼ of NE¼ | | | | | | | | | | | | | | | | | | | | |
| Theodore Norgard | | 10 rds. x 16 rds. of Lot 2 less platted | | | | 1 | 00 | 5 | No | | 100 | | | 100 | | | | 40 | | 40 | | |
| | | NE¼ of NW¼ | | | | | | | | | | | | | | | | | | | | |
| Amund Before | | 10 x 16 rds. of Lot 2 less platted ~~[illegible]~~ | | | | 1 | 00 | 7 | " | | 100 | | | 100 | | | | 40 | | 40 | | |
| | | SW¼ of NW¼ | | | | | | | | | | | | | | | | | | | | |
| | | SE¼ of NW¼ | | | | | | | | | | | | | | | | | | | | |
| John M. & Mary Meyer Lang | | 1.3 acs. of Lot 2 | | | | 1 | 50 | 10 | Yes | | 80 | 2200 / 3172 | 75 | 2275 / 3327 | | | 600 / 828 | | 25 | 863 | 600 | |
| | | NE¼ of SW¼ | | | | | | 11 | | | | | | | | | | | | | | |
| | | NW¼ of SW¼ | | | | | | 12 | | | | | | | | | | | | | | |
| | | SW¼ of SW¼ | | | | | | 13 | | | | | | | | | | | | | | |
| | | SE¼ of SW¼ | | | | | | 14 | | | | | | | | | | | | | | |
| | | | | | | | | 15 | | | | | | | | | | | | | | |
| | | NE¼ of SE¼ | | | | | | 16 | | | | | | | | | | | | | | |
| | | NW¼ of SE¼ | | | | | | 17 | | | | | | | | | | | | | | |
| | | SW¼ of SE¼ | | | | | | 18 | | | | | | | | | | | | | | |
| | | SE¼ of SE¼ | | | | | | 19 | | | | | | | | | | | | | | |
| | | | | | | | | 20 | | | | | | | | | | | | | | |
| | | | | | | 29 | 83 | | | | 955 | 3196 / 4466 | 75 | 4066 / 5410 | | | 954 / 1292 | 230 | 25 | 1445 | 1109 | |

| Line | Sold for Taxes | Valuations by School Districts as Equalized by Department of Taxation: District No. / Rate ... Mills | District No. / Rate ... Mills | District No. / Rate ... Mills | District No. / Rate ... Mills | Tax Including State Homestead | State Tax on Non-Homestead | Special Taxes | Total Taxes | Paid | When Paid | Number of Receipt | March Settlement 1951 | June Settlement 1951 | Penalty | November Settlement 1951 | Penalty | Collections to First Monday in January 1952 | Penalty | Delinquent on First Monday in January 1952 | Total Delinquent Tax and Penalty | Remarks |
|---|---|---|---|---|---|---|---|---|---|---|---|---|---|---|---|---|---|---|---|---|---|---|
| | | Dollars | Dollars | Dollars | Dollars | $ cts. | $ cts. | $ cts. | $ cts. | | Month Day Year | | $ cts. | $ cts. | $ cts. | $ cts. | $ cts. | $ cts. | $ cts. | $ cts. | $ cts. | |
| 1 | | | | 150 | | 27 28 | 66 | | 27 94 | 1 PAID IN FULL | APR 18 1951 | 4622 | | 27 94 | | | | | | | | |
| 2 | | | | | | | | | | | | | | | | | | | | | | |
| 3 | | | | 4 254 | | 46 18 | | | 46 18 | 3 PAID IN FULL | MAY 16 1951 | 6444 | | 46 18 | | | | | | | | Paid Under Protest |
| 4 | | | | | | | | | | | | | | | | | | | | | | |
| 5 | | | | 40 | | 7 28 | 18 | | 7 46 | | | | | | | | | | | 7 46 | Jr 8-51 | |
| 6 | | | | | | | | | | | | | | | | | | | | | | |
| 7 | | | | 40 | | 7 28 | 18 | | 7 46 | 5 PAID IN FULL | APR 16 1951 | 4605 | | 7 46 | | | | | | | | |
| 8 | | | | | | | | | | | | | | | | | | | | | | |
| 9 | | | | | | | | | | Pd. 1951 DR #23788 | | | 12 52 | 56 87 | | | | | | | |
| 10 | | | | 4 625 | | 11 364 | | | 11 364 | 1st Half Paid | MAY 8 1951 | 6032 | | 56 82 | | | | | | 56 82 | Jr 6-2-51 | 1st Half DR #23788 |
| 11 | | | | | | | | | | | | | | | | | | | | | | |
| 12 | | | | | | | | | | | | | | | | | | | | | | |
| 13 | | | | | | | | | | | | | | | | | | | | | | |
| 14 | | | | | | | | | | | | | | | | | | | | | | |
| 15 | | | | | | | | | | | | | | | | | | | | | | |
| 16 | | | | | | | | | | | | | | | | | | | | | | |
| 17 | | | | | | | | | | | | | | | | | | | | | | |
| 18 | | | | | | | | | | | | | | | | | | | | | | |
| 19 | | | | | | | | | | | | | | | | | | | | | | |
| 20 | | | | | | | | | | | | | | | | | | | | | | |
| | | | | 11 879 / 1109 | | 20 166 | 1.02 | | 20 268 | | | | | 138 10 | | | | | | 64 92 | | |

Assessment Roll and Tax List of Real Property in the Town of Shingobee, Cass County, Minnesota, for Taxes for the Year 1950.



Form 5CD

| | IN WHOSE NAME ASSESSED | TO WHOM TRANSFERRED | DESCRIPTION OF PROPERTY: SUBDIVISION | Sec. or Lot | Town or Block | Rng. | Number of Acres of Land: Acres | 100ths | No. School District | Indicate Homestead Tax as % | Indicate Agricultural Tax as % | TRUE AND FULL VALUATIONS: LAND Exclusive of Structures and Improvements | BUILDINGS and Other Structures | MACHINERY Personally Assessed Not Real Estate | TOTAL True and Full Value | ASSESSED VALUATIONS: RURAL: Homestead Up to $4,000 20% | RURAL: Over $4,000 and Non-Homestead 33⅓% | ALL OTHER: Homestead Up to $4,000 25% | ALL OTHER: Over $4,000 and Non-Homestead 40% | MACHINERY Personally Assessed as Real Estate 33⅓% | TOTAL ASSESSED VALUE | Total Assessed Value as Equalized by the Board of Review | FINAL EQUALIZED VALUE |
|---|---|---|---|---|---|---|---|---|---|---|---|---|---|---|---|---|---|---|---|---|---|---|---|
| | | | | | | | | | | | | Dollars | Dollars | Dollars | Dollars | Dollars | Dollars | Dollars | Dollars | Dollars | Dollars | Dollars | Dollars |
| 1 | Ethel S. Oderson | | E½ of ~~Lot 5~~ ~~NW¼ of NW¼~~ | 24 | 142 | 31 | 25 | 50 | 5 | 7/10 | | 375 | | | 375 | | 125 | | | | 125 | | |
| 2 | | | NW¼ of NE¼ | | | | | | | | | | | | | | | | | | | | |
| 3 | | | SW¼ of NE¼ | | | | | | | | | | | | | | | | | | | | |
| 4 | | | SE¼ of NE¼ | | | | | | | | | | | | | | | | | | | | |
| 5 | U. S. of America in trust for Minn. Chippewa Tribe | | Lot 7 | | | | | | | | | | | | | | | | | | | | |
| 6 | | | NE¼ of NW¼ | | | | | | | | | | | | | | | | | | | | |
| 7 | | | NW¼ of NW¼ | | | | | | | | | | | | | | | | | | | | |
| 8 | | | SW¼ of NW¼ | | | | | | | | | | | | | | | | | | | | |
| 9 | | | SE¼ of NW¼ | | | | | | | | | | | | | | | | | | | | |
| 10 | | | | | | | | | | | | | | | | | | | | | | | |
| 11 | | | NE¼ of SW¼ | | | | | | | | | | | | | | | | | | | | |
| 12 | | | NW¼ of SW¼ | | | | | | | | | | | | | | | | | | | | |
| 13 | | | SW¼ of SW¼ | | | | | | | | | | | | | | | | | | | | |
| 14 | | | SE¼ of SW¼ | | | | | | | | | | | | | | | | | | | | |
| 15 | | | | | | | | | | | | | | | | | | | | | | | |
| 16 | | | NE¼ of SE¼ | | | | | | | | | | | | | | | | | | | | |
| 17 | | | NW¼ of SE¼ | | | | | | | | | | | | | | | | | | | | |
| 18 | | | SW¼ of SE¼ | | | | | | | | | | | | | | | | | | | | |
| 19 | | | SE¼ of SE¼ | | | | | | | | | | | | | | | | | | | | |
| 20 | | | | | | | | | | | | | | | | | | | | | | | |
| | | | | | | | 25 | 50 | | | | 375 | | | 375 | | 125 | | | | 125 | | |

| | SOLD FOR TAXES | VALUATIONS BY SCHOOL DISTRICTS AS EQUALIZED BY DEPARTMENT OF TAXATION: District No. 5 Rate 44.8 Mills | Tax Including State Homestead Mills | State Tax on Non-Homestead 4.48 Mills | SPECIAL TAXES | TOTAL TAXES | PAID | WHEN PAID | Number of Receipt | March Settlement 1951 | June Settlement 1951 | Penalty | November Settlement 1951 | Penalty | Collections to First Monday in January 1952 | Penalty | Delinquent as First Monday in January 1952 | Total Delinquent Tax and Penalty | REMARKS |
|---|---|---|---|---|---|---|---|---|---|---|---|---|---|---|---|---|---|---|---|
| | Dollars | Dollars | $ cts. | $ cts. | $ cts. | $ cts. | | Month Day Year | | $ cts. | $ cts. | $ cts. | $ cts. | $ cts. | $ cts. | $ cts. | $ cts. | $ cts. | |
| 1 | | 125 | 20 86 | 56 | | 21 42 | PAID IN FULL | MAY 1 1951 | 10194 | | 21 42 | | | | | | | | |
| 2 | | | | | | | | | | | | | | | | | | | |
| 3 | | | | | | | | | | | | | | | | | | | |
| 4 | | | | | | | | | | | | | | | | | | | |
| 5 | | | | | | | | | | | | | | | | | | | |
| 6 | | | | | | | | | | | | | | | | | | | |
| 7 | | | | | | | | | | | | | | | | | | | |
| 8 | | | | | | | | | | | | | | | | | | | |
| 9 | | | | | | | | | | | | | | | | | | | |
| 10 | | | | | | | | | | | | | | | | | | | |
| 11 | | | | | | | | | | | | | | | | | | | |
| 12 | | | | | | | | | | | | | | | | | | | |
| 13 | | | | | | | | | | | | | | | | | | | |
| 14 | | | | | | | | | | | | | | | | | | | |
| 15 | | | | | | | | | | | | | | | | | | | |
| 16 | | | | | | | | | | | | | | | | | | | |
| 17 | | | | | | | | | | | | | | | | | | | |
| 18 | | | | | | | | | | | | | | | | | | | |
| 19 | | | | | | | | | | | | | | | | | | | |
| 20 | | | | | | | | | | | | | | | | | | | |
| | | 125 | 20 86 | 56 | | 21 42 | | | | | 21 42 | | | | | | | | |

# Assessment Roll and Tax List of Real Property in the Town of Shingobee, Cass County, Minnesota, for Taxes for the Year 1950.



Form 5CD Minnesota Tax Commission, Minneapolis

| | IN WHOSE NAME ASSESSED | TO WHOM TRANSFERRED | | DESCRIPTION OF PROPERTY: SUBDIVISION | Sec. or Lot | Town or Block | Rng. | Number of Acres of Land: Acres | 100ths | No. School District | Indicate Homestead Yes or No | Indicate Agricultural Tax or Ag. | TRUE AND FULL VALUATIONS: LAND Exclusive of Buildings and Improvements (Dollars) | BUILDINGS and Other Structures (Dollars) | MACHINERY Permanently Attached to Real Estate (Dollars) | TOTAL True and Full Value (Dollars) | ASSESSED VALUATIONS: RURAL: Homestead Up to $4,000 20% (Dollars) | RURAL: Over $4,000 and Non-Homestead 33⅓% (Dollars) | ALL OTHER: Homestead Up to $4,000 25% (Dollars) | ALL OTHER: Over $4,000 and Non-Homestead 40% (Dollars) | MACHINERY Permanently Attached to Real Estate 33⅓% (Dollars) | TOTAL ASSESSED VALUE (Dollars) | Total Assessed Value as Equalized by the Board of Review (Dollars) | FINAL EQUALIZED VALUE (Dollars) |
|---|---|---|---|---|---|---|---|---|---|---|---|---|---|---|---|---|---|---|---|---|---|---|---|---|
| 1 | Regina & Johan Odin Nauertsen | | | N½ of Lot 2 ~~N½ of NW¼~~ | 35 | 142 | 31 | 25 | 05 | 5 | No | | 375 | | | 375 | | 125 | | | | 125 | | |
| 2 | | | | NW¼ of NE¼ | | | | | | | | | | | | | | | | | | | | |
| 3 | | | | SW¼ of NE¼ | | | | | | | | | | | | | | | | | | | | |
| 4 | | | | SE¼ of NE¼ | | | | | | | | | | | | | | | | | | | | |
| 5 | Ethel E. Peterson | | | Lot 6 | | | | 10 | 90 | | No | | 150 | | | 150 | | 50 | | | | 50 | | |
| 6 | | | | N½¼ of NW¼ | | | | | | | | | | | | | | | | | | | | |
| 7 | | | | NW¼ of NW¼ | | | | | | | | | | | | | | | | | | | | |
| 8 | | | | SW¼ of NW¼ | | | | | | | | | | | | | | | | | | | | |
| 9 | | | | SE¼ of NW¼ | | | | | | | | | | | | | | | | | | | | |
| 10 | | | | | | | | | | | | | | | | | | | | | | | | |
| 11 | Regina & Johan Odin Nauertsen | | | ~~N½ of NW¼~~ Lot 3 | | | | 16 | | | " | | 240 | | | 240 | | 80 | | | | 80 | | |
| 12 | | | | NW¼ of SW¼ | | | | | | | | | | | | | | | | | | | | |
| 13 | | | | SW¼ of SW¼ | | | | | | | | | | | | | | | | | | | | |
| 14 | Pearl Hinds | | | ~~SW¼ of SW¼~~ Lot 7 | | | | 19 | 60 | | " | | 285 | | | 285 | | 95 | | | | 95 | | |
| 15 | | | | | | | | | | | | | | | | | | | | | | | | |
| 16 | State of Minnesota | | | NE¼ of SE¼ | | | | | | | | | | | | | | | | | | | | |
| 17 | State of Minnesota | | | Lot 4 see Plat of Bungy Point ~~NW¼ of SE¼~~ | | | | | | | | | | | | | | | | | | | | |
| 18 | Chris E. Hansen | | | Lot 5 see Plat of Bungy Point ~~SW¼ of SE¼~~ Less 5.8 acc. | | | | 40 | | | Yes | | 500 | 2000 | | 2500 | 380 | 500 | | | | 880 | 380 | |
| 19 | " " | | | SE¼ of SE¼ | | | | 40 | | | | | 400 | | | 400 | 80 | | | | | 80 | | |
| 20 | Vernon & Ric. Heavey | | | 5.8 acc. of Lot 5 | | | | 5 | 80 | | No | | 201 | 1400 | | 3551 | 160 | 67 | | | | 67 | | |
| | | | | | | | | 157 | 85 | | | | 2151 | 2000 | | 4151 | 580 | 417 | | | | 1997 | 877 | |

| | SOLD FOR TAXES | VALIDATIONS BY SCHOOL DISTRICTS AS EQUALIZED BY DEPARTMENT OF TAXATION: District No. Rate Mills | District No. Rate Mills | District No. Rate Mills | District No. Rate Mills | District No. Rate Mills | District No. Rate Mills | Tax including State Homestead | State Tax on Non-Homestead | SPECIAL TAXES | TOTAL TAXES | PAID | WHEN PAID (Month Day Year) | Number of Receipt | March Settlement 1951 | June Settlement 1951 | Penalty | November Settlement 1951 | Penalty | Collections to First Monday in January 1952 | Penalty | Delinquent on First Monday in January 1952 | Total Delinquent Tax and Penalty | REMARKS |
|---|---|---|---|---|---|---|---|---|---|---|---|---|---|---|---|---|---|---|---|---|---|---|---|---|
| | | Dollars | Dollars | Dollars | Dollars | Dollars | Dollars | | | | | | | | | | | | | | | | | |
| 1 | | | | 125 | | | | 20 86 | 56 | | 21 42 | PAID IN FULL | OCT 3 1 1950 | 13196 | | | | 21 42 | 75 | | | | | |
| 2 | | | | | | | | | | | | | | | | | | | | | | | | |
| 3 | | | | | | | | | | | | | | | | | | | | | | | | |
| 4 | | | | | | | | | | | | | | | | | | | | | | | | |
| 5 | | | | 50 | | | | 8 34 | 22 | | 8 56 | PAID IN FULL | MAY 3 1 1951 | 13300 | | 8 56 | | | | | | | | |
| 6 | | | | | | | | | | | | | | | | | | | | | | | | |
| 7 | | | | | | | | | | | | | | | | | | | | | | | | |
| 8 | | | | | | | | | | | | | | | | | | | | | | | | |
| 9 | | | | | | | | | | | | | | | | | | | | | | | | |
| 10 | | | | | | | | | | | | | | | | | | | | | | | | |
| 11 | | | | 80 | | | | 13 34 | 36 | | 13 70 | PAID IN FULL | OCT 3 1 1950 | 13196 | | | | 13 70 | 48 | | | | | |
| 12 | | | | | | | | | | | | | | | | | | | | | | | | |
| 13 | | | | | | | | | | | | | | | | | | | | | | | | |
| 14 | | | | 95 | | | | 15 84 | 42 | | 16 26 | PAID IN FULL | APR 3 0 1951 | 5226 | | 16 26 | | | | | | | | |
| 15 | | | | | | | | | | | | | | | | | | | | | | | | |
| 16 | | | | | | | | | | | | | | | | | | | | | | | | |
| 17 | | | | | | | | | | | | | | | | | | | | | | | | |
| 18 | | | 4 380 | | | | | 69 10 | | | 69 10 | PAID IN FULL | SEP 8 1950 | 13394 | | 34 55 | | 34 55 | | | | | | |
| 19 | | | | 8 80 | | | | 13 34 | | | 13 34 | PAID IN FULL | APR 20 1950 | 4962 | | 6 67 | | 6 67 | | | | | | |
| 20 | | | | 67 | 3 80 | | | 11 18 | 30 | | 11 48 | PAID IN FULL | MAY 3 1 1951 | 13317 | | 11 48 | | | | | | | | |
| | | | | 86 | | | | 2 90 | | | | | | | | | | | | | | | | |
| | | | | 417 | | | | 5 10 | | | | | | | | | | | | | | | | |
| | | | | 1997 | | | | 152 10 | 1 86 | | 153 96 | | | | | 79 54 | | 76 34 | | | | | | |

# Assessment Roll and Tax List of Real Property in the Town of Shingobee



| In Whose Name Assessed | To Whom Transferred | Description of Property: Subdivision | Sec. or Lot | Twp. or Block | Rng. | Number of Acres of Land (Acres) | (100ths) | No. School District | Individual Homestead Tax or Exemption | Individual Special Tax or Exemption | True and Full Valuations: Land (Exclusive of Buildings and Improvements) | Buildings and Other Structures (Exclusive of Improvements) | Machinery Permanently Attached to Real Estate | Total True and Full Value | Assessed Valuations: Rural: Homestead Up to $4,000 20% | Rural: Over $4,000 and Non-Homestead 33⅓% | All Other: Homestead Up to $4,000 25% | All Other: Over $4,000 and Non-Homestead 40% | Machinery Permanently Attached to Real Estate 33⅓% | Total Assessed Value | Total Assessed Value as Equalized by the Board of Review | Final Equalized Value |
|---|---|---|---|---|---|---|---|---|---|---|---|---|---|---|---|---|---|---|---|---|---|---|
| | | | | | | Acres | 100ths | | | | Dollars | Dollars | Dollars | Dollars | Dollars | Dollars | Dollars | Dollars | Dollars | Dollars | Dollars | Dollars |
| Russell & Ruby Arpel | | 1.7 acs. of Lot 4 ~~NW¼NE¼~~ | 26 | 142 | 31 | 1 | 70 | 5 | | | 180 | 980 / 1400 | 25 | 1105 / 1605 | 222 / 306 | | | | 85 | 307 / 391 | 247 | |
| ~~Lillian M. & Robert Erickson~~ | | All except a portion of NW¼ of NW¼ lying W. of the E. line of the Burlington from the southerly side of Lot 11 Kinsley Addn | | | | | | | | | | 735 | | 735 | 147 | | | | | 147 | | |
| | | NW¼ of NE¼ | | | | | | | | | 160 | 275 | 24 | 459 | 249 | | | | 8 | 355 | 491 | |
| Henry W. & Orville Fisher | | East of Lot 1 E. of Hy. ~~NW¼NW¼~~ | | | | | 50 | | | | 75 | 670 / 920 | 75 | 745 / 1070 | 186 / 199 | | | | 25 | 224 | 169 | |
| Herman Fisher | | ~~NW¼NW¼ Sec 6~~ Lot 3 | | | | 41 | 65 | | | | 415 | 580 / 730 | | 995 / 1245 | 199 / 249 | | | | | 249 | 199 / 249 | |
| Daniel & Esther M. Fleenor | | ~~NW¼NW¼ Sec 6~~ | | | | | | | | | | 375 / 550 | | 375 / 2044 | 75 / 137 | 853 | | | | 212 | 75 / 570 | |
| | | NW¼ of NW¼ | | | | | | | | | 300 | 1350 / 1941 | | 1650 / 2791 | 330 / 170 | 847 | | | | 847 | 330 / Fleenor | |
| George & Sylvia A. Green | | E½ of Lot 4 ~~NW¼NW¼~~ | | | | | 1 | | | | | 840 | | 840 | 168 | | | | | | | |
| | | | | | | | | | | | 100 | 1200 | 75 | 1375 | 260 | | | | 25 | 285 | 213 | |
| J. R. & Amanda Chumley | | SE¼ of NW¼ | | | | | | | | | | 840 | | 1115 | 207 | | | | | | | |
| George A. & Sylvia A. Green | | Δ Start on L. 150' along W. side of ~~NW¼~~ 371 of Lot 4 Sec Rukwa Trail 150' NW along thence SW to W line of Lot 4 thence S. 50' to SW Cor. of Lot 4 | | | | | 1 | | | | 200 | 1200 | 75 | 1475 | 280 | | | | 25 | 305 | 233 | |
| Herman Fisher | | | | | | | 38 | | | | 100 | | | 100 | 20 | | | | | 20 | | |
| Anna C. Dallaire | | NW¼ of SW¼ less Hwy | | | | | | | | | 275 | | | 275 | 55 | | | | | 55 | | |
| | | ~~NW¼ of SW¼ less Hwy~~ | | | | | 20 | | | | 800 | | | 800 | | 400 | | | | 400 | | |
| Herman Fisher | | Lot 4 less 8 acs. & less Hy. & less Lo Mirage Trail | | | | 41 | 45 | | | | 340 | | | 340 | 68 | | | | | 68 | | |
| L. J. Savard | | Lot 2 E. of Hy. & 4.9 acs. of Lot 1 E. of Hy. & NW¼ of SW¼ less Lot 2 & Legend | | | | 12 | | | | | 240 | 393 / 561 | 60 | 633 / 861 | | 211 / 267 | | | 76 | 287 | 231 | |
| ~~Fred Fitzer~~ Donald & Louis Stump | | Lot 2 W. of Hy. less 2.30 acs. ~~NW¼NW¼~~ | | | | 36 | 80 | | | | 530 | 975 / 1390 / Total 2300 | Total 75 | 2981 / 3975 | 301 / 314 | 425 / 667 | | | 25 | 1076 | 773 | |
| | | 8.15 acs. of Lot 1 less 6½ acs. of ~~NW¼NW¼~~ Minnie Nicholas | | | | 18 | | | | | 480 | | | 480 | 96 | | | | | 96 | | |
| | | 8.1 acs. of Lot 1 W. of Hy. less 4 acs. ~~NW¼NW¼~~ | | | | 8 | 10 | | | | 90 | | | 90 | 18 | | | | | 18 | | |
| | | | | | | 256 | 90 | | | | 3735 | 13068 / 91.53 | 459 | 17262 / 1334 | 2352 / 1899 | 1681 / 1181 | | | 153 | 4186 | 3183 | |

Cont. next page

| Sold for Taxes | Valuation by School Districts as Equalized by Department of Taxation: District No. / Rate / Mills | Tax including State Homestead ... Mills | State Tax on Non-Homestead 4.10 ... Mills | Special Taxes | Total Taxes | | Paid | When Paid (Month Day Year) | Number of Receipt | March Settlement 1951 | June Settlement 1951 | Penalty | November Settlement 1951 | Penalty | Collections to First Monday in January 1952 | Penalty | Delinquent on First Monday in January 1952 | Total Delinquent Tax and Penalty | Remarks |
|---|---|---|---|---|---|---|---|---|---|---|---|---|---|---|---|---|---|---|---|
| | Dollars | $ cts. | $ cts. | $ cts. | $ cts. | | | | | $ cts. | $ cts. | $ cts. | $ cts. | $ cts. | $ cts. | $ cts. | $ cts. | $ cts. | |
| | 247 | 4 20 | | | 4 20 | 1 | PAID IN FULL | AUG 9 1951 | 2105 | | | | 4 20 | | | | | | |
| | 191 | 3 18 | | | 3 18 | 2 | 2nd Half Paid | JUN 2 2 1951 | 7757 | | | | | | | | | | |
| | | | | | | 3 | 1st Half Paid | MAY 3 1 1951 | 1311 | | 1593 | | 1593 | 103 | | | | | |
| | 169 | 2 82 | | | 2 82 | 4 | PAID IN FULL | APR 2 5 1951 | 7795 | | 282 | | | | | | | | |
| | | | | | | | 2nd Half Paid | SEP 2 9 1951 | 1791 | | | | | | | | | | |
| | 199 | 3 32 | | | 3 32 | 5 | 1st Half Paid | MAY 2 1 1951 | 2012 | | 1660 | | 1660 | | | | | | |
| | 137 / 458 | 10 928 | 200 | | 10 928 | 6 | 2nd Half Paid | AUG 3 0 1951 | 2337 | | | | | | | | | | |
| | | | | | | | 1st Half Paid | MAY 2 8 1951 | 8084 | | 5464 | | 5464 | | | | | | |
| | | | | | | 7 | | | | | | | | | | | | | |
| | 213 | 3 554 | | | 3 554 | 8 | PAID IN FULL | MAY 2 8 1951 | 7356 | | 3554 | | | | | | | | |
| | | | | | | 9 | | | | | | | | | | | | | |
| | | | | | | | 2nd Half Paid | OCT 2 6 1951 | 3412 | | | | | | | | | | |
| | 233 | 3 886 | | | 3 886 | 10 | 1st Half Paid | MAY 2 0 1951 | 7607 | | 1943 | | 1943 | | | | | | |
| | 20 | 3 34 | | | 3 34 | 11 | PAID IN FULL | MAY 2 8 1951 | 7356 | | 334 | | | | | | | | |
| | | | | | | | 2nd Half Paid | SEP 2 6 1951 | 2771 | | | | | | | | | | |
| | 55 | 9 18 | | | 9 18 | 12 | 1st Half Paid | MAY 2 1 1951 | 7650 | | 459 | | 459 | | | | | | |
| | | | | | | | 2nd Half Paid | OCT 1 1 1951 | 4661 | | | | | | | | | | |
| | 60 | 10 00 | | | 10 00 | 13 | 1st Half Paid | MAY 3 1 1951 | 7676 | | 500 | | 500 | | | | | | |
| | | | | | | 14 | | | | | | | | | | | | | |
| | | | | | | | 2nd Half Paid | SEP 2 6 1951 | 2771 | | | | | | | | | | |
| | 68 | 11 34 | | | 11 34 | 15 | 1st Half Paid | MAY 1 1 1951 | 7850 | | 567 | | 567 | | | | | | |
| SOLD FOR TAXES | 231 | 38 54 | 402 | | 39 56 | 16 | | | | | | | | | | | | 3956 | |
| | 1301 / 492 | 144 18 | 216 | | 146 34 | 17 | 2nd Half Paid | SEP 2 0 1951 | 2765 | | | | | | | | | | |
| | | | | | | | 1st Half Paid | MAY 3 1 1951 | 8677 | | 7317 | | 7317 | | | | | | |
| | 96 | 16 02 | | | 16 02 | 18 | 2nd Half Paid | SEP 2 0 1951 | 2748 | | | | | | | | | | |
| | | | | | | | 1st Half Paid | MAY 3 1 1951 | 8678 | | 801 | | 801 | | | | | | |
| | 18 | 3 00 | | | 3 00 | 19 | 2nd Half Paid | SEP 2 0 1951 | 2762 | | | | | | | | | | |
| | | 300 28 | | | | | 1st Half Paid | MAY 3 1 1951 | 8678 | | 150 | | 150 | | | | | | |
| | | 251 46 | | | | 20 | | | | | | | | | | | | | |
| | 1569 / 3 / 1800 | 551 74 | 518 | | 556 92 | | | | | | 2916 24 | | 2065 24 | | | | | 3956 | |

# Assessment Roll and Tax List of Real Property in the Town of Shingobee,

Form 5CD



| In Whose Name Assessed | To Whom Transferred | Description of Property: Subdivision | Sec. or Lot | Town or Block | Rng. | Number of Acres of Land (Acres / 100ths) | No. School District | Indicates real estate subject to Tax or Exempt | Indicates total Tax or Exempt | True and Full Valuations: Land Exclusive of Structures and Improvements (Dollars) | Buildings and Other Structures (Dollars) | Machinery Permanently Attached to Real Estate (Dollars) | Total True and Full Value (Dollars) | Assessed Valuations: Rural: Homestead Up to $4,000 20% (Dollars) | Rural: Over $4,000 and Non-Homestead 33⅓% (Dollars) | All Other: Homestead Up to $4,000 25% (Dollars) | All Other: Over $4,000 and Non-Homestead 40% (Dollars) | All Other: Machinery Permanently Attached to Real Estate 33⅓% (Dollars) | Total Assessed Value (Dollars) | Total Assessed Value as Equalized by the Board of Review (Dollars) | Final Equalized Value (Dollars) |
|---|---|---|---|---|---|---|---|---|---|---|---|---|---|---|---|---|---|---|---|---|---|
| A. N. Meland | | A piece of Lot 1 lying N. of ~~NE¼NW¼~~ Junius Heights | 26 | 142 | 31 | 50 | 5 | | | 99 | | | 99 | | 33 | | | | 33 | | |
| L. G. Savard | "Silver Dollar" | 2.80 acs. of Lot 2 ~~NW¼NW¼~~ | | | | 2.20 | | | | 201 | | | 201 | | 67 | | | | 67 | | |
| " " | | 2.80 acs. of Lot 1 ~~SW¼NW¼~~ | | | | 2.80 | | | | 251 | 2842 4060 | | 3093 4311 | | 1031 1437 | | | | 1437 | 1031 | |
| ~~C. M. & Daisy Gemberling~~ | | ~~SE¼ of NE¼~~ | | | | ? | | | | | | | | | | | | | | | |
| | | That part of N. 645' of W. 500' of Lot 4 lying N.E. of the Lake | | | | | | | | 100 | 275 422 | | 375 522 | 79 104 | | | | | 104 | 79 | |
| | | ~~NE¼ of NW¼~~ | | | | | | | | | | | | | | | | | | | |
| Leon E. & Rose M. Arola | | Part of Lot 4 ~~NW¼NW¼~~ | | | | ? | | | | 80 | 595 850 | | 675 930 | 135 186 | | | | | 186 | 135 | |
| | | SW¼ of NW¼ | | | | | | | | | | | | | | | | | | | |
| | | SE¼ of NW¼ | | | | | | | | | | | | | | | | | | | |
| | | | | | | | | | | | | | | | | | | | | | |
| | | NE¼ of SW¼ | | | | | | | | | | | | | | | | | | | |
| | | NW¼ of SW¼ | | | | | | | | | | | | | | | | | | | |
| | | SW¼ of SW¼ | | | | | | | | | | | | | | | | | | | |
| | | SE¼ of SW¼ | | | | | | | | | | | | | | | | | | | |
| | | | | | | | | | | | | | | | | | | | | | |
| | | NE¼ of SE¼ | | | | | | | | | | | | | | | | | | | |
| | | NW¼ of SE¼ | | | | | | | | | | | | | | | | | | | |
| | | SW¼ of SE¼ | | | | | | | | | | | | | | | | | | | |
| | | SE¼ of SE¼ | | | | | | | | | | | | | | | | | | | |
| | | | | | | | | | | | | | | | | | | | | | |
| | | | | | | 550 | | | | 931 | 3732 5330 | | 4663 6261 | 214 240 | 1138 537 | | | | 1827 | 1345 | |

| Sold for Taxes | Valuations by School Districts as Equalized by Department of Taxation: District No. / Rate / Mills | District No. / Rate / Mills | District No. / Rate / Mills | District No. / Rate / Mills | District No. / Rate / Mills | District No. / Rate / Mills | Tax including State Homestead | State Tax on Non-Homestead 4.48 Mills | Special Taxes | Total Taxes | Paid | When Paid (Month Day Year) | Number of Receipt | March Settlement 1951 | "Fine" Settlement 1951 | Penalty | November Settlement 1951 | Penalty | Collections to First Monday in January 1952 | Penalty | Delinquent as First Monday in January 1952 | Total Delinquent Tax and Penalty | Remarks |
|---|---|---|---|---|---|---|---|---|---|---|---|---|---|---|---|---|---|---|---|---|---|---|---|
| | | 33 | | | | | 550 | 14 | | 564 | 2nd Half Paid<br>1st Half Paid | OCT 3 1 1951<br>MAY 3 1 1951 | 3113<br>1558 | | 282 | | 282 | | | | | | |
| SOLD FOR TAXES | | | 67 | | | | 1218 | 30 | | 1248 | | | | | | | | | | | 12.48 | | |
| SOLD FOR TAXES | | | 1031 | | | | 18746 | 454 | | 19200 | | | | | | | | | | | 192.00 | | |
| | | | | | | | | | | | | | | | | | | | | | | | |
| | | 479 | | | | | 1318 | | | 1318 | PAID IN FULL | MAY 3 1 1951 | 1031 | | 659 | | | | | | | | |
| | | | | | | | | | | | | | | | | | | | | | | | |
| | | 1185 | | | | | 2252 | | | 2252 | PAID IN FULL | MAY 2 5 1951 | 7812 | | 2252 | | | | | | | | |
| | | | | | | | | | | | | | | | | | | | | | | | |
| | | | | | | | | | | | | | | | | | | | | | | | |
| | | | | | | | | | | | | | | | | | | | | | | | |
| | | | | | | | | | | | | | | | | | | | | | | | |
| | | | | | | | | | | | | | | | | | | | | | | | |
| | | | | | | | | | | | | | | | | | | | | | | | |
| | | | | | | | | | | | | | | | | | | | | | | | |
| | | | | | | | | | | | | | | | | | | | | | | | |
| | | | | | | | | | | | | | | | | | | | | | | | |
| | | | | | | | 4120 | | | | | | | | | | | | | | | | |
| | | | | | | | 19964 | | | | | | | | | | | | | | | | |
| | | 514 3 | | | | | 24084 | 498 | | 24587 | | | | | 3858 | | 492 | | | | 404.16 | | |
| | | 347 | 1098 | | | | | | | | | | | | | | | | | | | | |

Cass County Auditor's Office — Bills Outlines Beach — Shelbourne Island — Chippewa Point — Kabekona Springs

| In Whose Name Assessed | To Whom Transferred | Description of Property: Subdivision | Sec. | Twp. | Rge. | Number of Acres of Land (Acres) | Number of Acres of Land (100ths) | Indicate Agricultural Land by Yes or No | Indicate Agricultural Land by Yes or No | No. School District | True and Full Valuations: Land Exclusive of Structures and Improvements (Dollars) | Buildings and Other Structures (Dollars) | Machinery Permanently Attached to Real Estate (Dollars) | Total True and Full Value (Dollars) | Assessed Valuations: Rural: Homestead Up to $4,000 20% (Dollars) | Rural: Over $4,000 and Non-Homestead 33⅓% (Dollars) | All Other: Homestead Up to $4,000 25% (Dollars) | All Other: Over $4,000 and Non-Homestead 40% (Dollars) | Machinery Permanently Attached to Real Estate 33⅓% (Dollars) | Total Assessed Value | Total Assessed Value as Equalized by the Board of Review (Dollars) | Final Equalized Value (Dollars) |
|---|---|---|---|---|---|---|---|---|---|---|---|---|---|---|---|---|---|---|---|---|---|---|
| U. S. of America | | NE¼NW¼ | 31 | | | | | | | 5 | | | | | | | | | | | | |
| Hugo E. Matson | | Lot 3 exc. 3½ acres | | | | 10 | 50 | | No | | 90 | | | 90 | | 30 | | | | 30 | | |
| | | Lot 3 exc. 100' x 210' of exc. 1½ ac. | | | | 34 | 91 | | " | | 399 | | | 399 | | 133 | | | | 133 | | |
| C. D. Bacon | | ~~Lot 1~~ Minn. Power & Light Co | | | | ~~35~~ | ~~74~~ | | | | | | | | | | | | | | | |
| Vernie E. Peters & Gordon | | 200' x 450' of Lot 5 SE¼ of NE¼ | | | | | | | | | | | | | | | | | | | | |
| Elsie M. Johnson | | SE¼ of NE¼ | | | | 40 | | | Yes | | 475 | 675 / 975 | | 1150 / 1450 | 232 / 290 | | | | | 290 | 232 | |
| Dorothy Sleeper | | 25 rds. of Lot 4 | | | | 3 | 45 | | " | | 100 | 1715 / 2450 | 60 | 1925 / 2610 | 373 / 522 | | | | 20 | 542 | 373 | |
| J. Alice A. Hamilton | A - pt. of Beginning | | | | | 3 | 45 | | No | | 50 | | | 50 | | 50 | | | | 50 | | 424 / 471 |
| J. C. Jewell | Contains approximately 4½ acres | | | | | ~~2~~ | ~~08~~ | | Yes | | 185 | 855 / 1220 | | 1040 / 1405 | 208 / 281 | | | | | 281 | 208 | |
| John A. London | PARF # 21802 | 100 x 330' of 100 | | | | 1 | 17 | | " | | 50 | 455 / 650 | | 505 / 700 | 101 / 140 | | | | | 140 | 101 | |
| Pauline M. & Hamilton J. Kemper | | Lot 1 of Lot 5 NW¼NW¼ | | | | ~~2~~ | | | | | | | | | | | | | | | | |
| Julia S. Damble | | Commencing at SW¼ of Lot 5 NW¼NW¼ 3 acres | | | | 19 | | | Yes | | 594 | 4760 / 5800 | 97 | 5354 / 6443 | 180 | 288 / 798 | | | 33 | 1631 | 1051 | |
| H. R. Fleiks | | 3 acs. of Lot 5 w. of Elmer Rd. NW¼NW¼ & 2 acs. | | | | 2 | 55 | | " | | 55 | | | 55 | 11 | | | | | 11 | | |
| Minn. Power & Light Co. | | 200' x 80' w. of road of Lot 5 NW¼NW¼ | | | | ~~2~~ | ~~11~~ | | | | | | | | | | | | | | | |
| Elsie M. Johnson | | NE¼ of SE¼ | | | | 45 | | | No | | 30 | 399 / 570 | 750 | 1179 / 1320 | | 133 / 200 | | | 250 | 2760 | 2643 | |
| Carl E. & Nina Steeland | | Lot 7 | | | | 40 | | | Yes | | 400 | | | 400 | 80 | | | | | 80 | | |
| | | Lot 6 | | | | 26 | 50 | | " | | 260 | | | 260 | 52 | | | | | 52 | | |
| Dorothy Fleiks | | 28½ of SW¼ exc. 1 acre | | | | 15 | 75 | | Yes | | 450 | 1400 / 2350 | 51 | 1850 / 2800 | 370 / 560 | 466 / 783 | | | 17 | 1466 | 1066 | |
| | | | | | | 19 | 80 | | Yes | | 285 | | | 285 | 57 | | | | | 57 | | |
| | | SE¼NW¼ | | | | | | | | | | | | | | | | | | | | |
| Mary Helen & Stanley E. Killen | | 1 acre of Lot 3 | | | | 1 | | | No | | 51 | | | 51 | | 17 | | | | 17 | | |
| | | | | | | 239 | 31 | | | | 3624 | 11355 / 16216 | 7710 | 22690 / 27550 | 2172 / 2561 | 1373 / 2345 | | | 2570 | 1486 / 4115 | | |

Cont. on next page

| Sold for Taxes | Valuations by School Districts as Equalized by Department of Taxation: District No. ..... Rate ..... Mills | Dollars | District No. ..... Rate ..... Mills | Dollars | District No. ..... Rate ..... Mills | Dollars | District No. ..... Rate ..... Mills | Dollars | Tax including State Homestead (Dollars) | State Tax on Non-Homestead ..... Mills | Special Taxes | Total Taxes | Paid | When Paid: Month Day Year | Number of Receipt | March Settlement 1951 | June Settlement 1951 | Penalty | November Settlement 1951 | Penalty | Collections to First Monday in January 1952 | Penalty | Delinquent on First Monday in January 1952 | Total Delinquent Tax and Penalty | Remarks |
|---|---|---|---|---|---|---|---|---|---|---|---|---|---|---|---|---|---|---|---|---|---|---|---|---|---|
| | | | | | | | | | | | | | 2nd Half Paid | OCT 8 1951 | 3015 | | | | | | | | | | |
| | | | | | | | | | | | | | 1st Half Paid | MAY 7 1951 | 6491 | | | | | | | | | | |
| | | 30 | | | | | | | 500 | 14 | | 514 | 2nd Half Paid | OCT 8 1951 | 3015 | | 257 | | 257 | | | | | | |
| | | | | | | | | | | | | | 1st Half Paid | MAY 7 1951 | 6491 | | | | | | | | | | |
| | | 133 | | | | | | | 2218 | 58 | | 2276 | 2nd Half Paid | OCT 8 1951 | 3015 | | 1138 | | 1138 | | | | | | |
| | | | | | | | | | | | | | 1st Half Paid | MAY 7 1951 | 6491 | | | | | | | | | | |
| | | | | | | | | | | | | | [illegible] Paid | SEP 15 1951 | 2568 | | | | | | | | | | |
| | | #232 | | | | | | | 3870 | | | 3870 | Paid Prior | APR 6 1951 | 5707 | | 1833 | | 2037 | | | | | | |
| SOLD FOR TAXES | | #393 | | | | | | | 6556 | | | 6556 | 2nd Half Paid | OCT 20 1951 | 4020 | | | | | | | | | | |
| | | | | | | | | | | | | | 1st Half Paid | MAY 20 1951 | 8707 | | 3278 | | 3278 | | | | | | |
| | | 50 | | | | | | | 834 | 22 | | 856 | 1st Half Paid | MAY 9 1951 | 6037 | | 428 | | | | | | 424 | 471 | |
| | | | | | | | | | | | | | 2nd Half Paid | OCT 17 1951 | 3503 | | | | | | | | | | |
| | | #208 | | | | | | | 3470 | | | 3470 | 1st Half Paid | MAY 31 1951 | 6503 | | 1735 | | 1735 | | | | | | |
| | | #101 | | | | | | | 1684 | | | 1684 | PAID IN FULL | MAY 31 1951 | 7709 | | 1684 | | | | | | | | |
| | | #800 | | | | | | | | | | | | | | | | | | | | | | | |
| | | 251 | | | | | | | 17532 | 110 | | 17642 | 1st Half Paid | MAY 8 1951 | 6037 | | 8821 | | | | | | 8821 | 8703 | |
| SOLD FOR TAXES | | #11 | | | | | | | 184 | | | 184 | PAID IN FULL | MAY 2 1951 | 2830 | | 184 | | | | | | | | |
| | | | | 2643 | | | | | 48056 | 11.62 | | 4921.8 | 2nd Half Paid | OCT 18 1951 | 3076 | | | | | | | | | | |
| | | | | | | | | | | | | | 1st Half Paid | MAY 23 1951 | 7162 | | 2460.9 | | 2460.9 | | | | | | |
| | | | | | | | | | | | | | Balance Paid | SEP 15 1951 | 8568 | | | | | | | | | | |
| SOLD FOR TAXES | | #80 | | | | | | | 1334 | | | 1334 | [illegible] Paid | [illegible] | 5707 | | 667 | | 667 | | | | | | |
| | | | | | | | | | | | | | 2nd Half Paid | OCT 25 1951 | 3032 | | | | | | | | | | |
| | | #52 | | #2585 / 799 | | | | | 868 | | | 868 | 1st Half Paid | MAY 31 1951 | 6215 | | 434 | | 434 | | | | | | |
| | | | | | | | | | | | | | 2nd Half Paid | OCT 25 1951 | 3032 | | | | | | | | | | |
| | | | | | | | | | 1928 | 352 | | 1950 | 1st Half Paid | MAY 31 1951 | 6215 | | 975 | | 975 | | | | | | |
| | | | | | | | | | | | | | 2nd Half Paid | OCT 20 1951 | 4020 | | | | | | | | | | |
| SOLD FOR TAXES | | #57 | | | | | | | 950 | | | 950 | 1st Half Paid | [illegible] 1951 | 8162 | | 475 | | 475 | | | | | | |
| | | | | | | | | | | | | | | | | | | | | | | | | | |
| | | | | | | | | | | | | | 2nd Half Paid | OCT 8 1951 | 3015 | | | | | | | | | | |
| | | 17 | | | | | | | 284 | 08 | | 292 | 1st Half Paid | MAY 1 1951 | 6491 | | 146 | | 146 | | | | | | |
| | | #19 | | | | | | | 67 | | | | | | | | | | | | | | | | |
| | | #81 | | | | | | | 49 | | | | | | | | | | | | | | | | |
| | | 241 | | | | | | | 10785 | 1726 | | 10924 | | | | | 5447 | | 4478 | | | | 924 | | |

Form 5CD

| In Whose Name Assessed | To Whom Transferred | Description of Property: Subdivision | Sec. or Lot | Town or Block | Rng. | Number of Acres of Land: Acres | Hdths | No. School District | Indicate Homestead Exemption Yes or No | Indicate Veterans Exemption Yes or No | True and Full Valuations: Land Exclusive of Structures and Improvements | Buildings and Other Structures | Machinery Permanently Attached to Real Estate | Total True and Full Value | Assessed Valuations: Rural: Homestead Up to $4,000 20% | Rural: Over $4,000 and Non-Homestead 33⅓% | All Other: Homestead Up to $4,000 25% | All Other: Over $4,000 and Non-Homestead 40% | Machinery Permanently Attached to Real Estate 33⅓% | Total Assessed Value | Total Assessed Value as Equalized by the Board of Review | Final Equalized Value |
|---|---|---|---|---|---|---|---|---|---|---|---|---|---|---|---|---|---|---|---|---|---|---|
| | | | | | | Dollars | | | | | Dollars | Dollars | Dollars | Dollars | Dollars | Dollars | Dollars | Dollars | Dollars | Dollars | Dollars | Dollars |
| U.S. of America | | NE¼ of NE¼ | 27 | 142 | 31 | | | 5 | | | | | | | | | | | | | | |
| ~~Hope B. Stokesberry~~ | | ~~Lot 2 less 3½ acres NW¼ of NW¼~~ | | | | 10 | 50 | | Yes | | 70 | | | 90 | | 30 | | | | 30 | | |
| " " | | ~~Lot 3 less 100'x370' & less 1 ac; 4 & less 1.7 acres NW¼ of NW¼~~ | | | | 34 | 91 | | " | | 399 | | | 399 | | 133 | | | | 133 | | |
| ~~C. D. Bacon~~ | | ~~Lot 8 less 2 ac. & less 200' NW¼ of NW¼ x 150'~~ | | | | ~~25~~ | ~~74~~ | | | | Use | | | | | | | | | | | |
| ~~Vernie A. & Helen E. Dunham~~ | | ~~200'x150' of Lot 8~~ | | | | | | | | | Use | | | | | | | | | | | |
| Elsie M. Johnson | | SE¼ of NE¼ ~~NW¼ of NW¼~~ | | | | 40 | | | Yes | | 475 | 685 975 | | 1160 1450 | 232 290 | | | | | 290 | 232 | |
| Dorothy Sluke | | 25 ac. of Lot 4 ~~NW¼ of NW¼~~ | | | | 3 | 45 | | " | | 150 | 1770 2450 | 60 | 1920 2660 | 384 532 | | | | 20 | 552 | 393 | |
| Julia E. Gamble | | ~~Lot 4 less 25 ac. of Lot 4 NW¼ of NW¼~~ 25 ac. of Lot 4 | | | | 3 | 45 | | Yes | | 150 | | | 150 | | 50 | | | | 50 | | |
| J. C. Jewell | | ~~NW¼ of NW¼ Lot 1~~ less 3 ac. | | | | ~~2~~ | ~~00~~ | | Yes | | 185 | 955 1220 | | 1140 1405 | 208 281 | | | | | 281 | 208 | |
| John A. Sanden | | 100'x370' of Lot 3 | | | | 1 | 17 | | " | | 50 | 455 650 | | 505 700 | 101 140 | | | | | 140 | 101 | |
| ~~Quentine M. & Henrietta E. Hanagan~~ | | ~~2 acres of Lot 8 NW¼ of NW¼~~ | | | | ~~1~~ | | | | | Use | | | | | | | | | | | |
| Julia E. Gamble | | ~~2 acres of Lot 4 & Lot 5 one NW¼ of NW¼~~ 3 acres | | | | 19 | | | Yes | | 594 | 4460 5800 | 99 | 4759 6493 | 800 | 218 778 | | | 33 | 1163 | 1051 | |
| H. R. Sluke | | 3 ac. of Lot 5 W. of Elk Lake Rd. ~~NW¼ of NW¼~~ 2 ac. | | | | 2 | 55 | | " | | 85 | | | 55 | 11 | | | | | 11 | | |
| ~~Minn. Power & Light Co.~~ | | 200'x~~[illegible]~~ W. of road & Lot 5 ~~NW¼ of NW¼~~ | | | | ~~15~~ | ~~19~~ | | Yes | | 30 | 399 570 | 7500 | 7929 11000 | | 143 200 | | | 2500 | 2700 | 2643 | |
| Elsie M. Johnson | | NE¼ of SE¼ | | | | 40 | | | Yes | | 400 | | | 400 | 80 | | | | | 80 | | |
| Carl E. & Nina Sluckland | | ~~NW¼ of NW¼ Lot 7~~ | | | | 24 | 50 | | " | | 260 | | | 260 | 52 | | | | | 52 | | |
| " " | | ~~NW¼ of NW¼ Lot 6~~ | | | | 15 | 75 | | Yes | | 450 | 840 1200 | | 3687 1650 | 207 330 | 792 1117 | | | 17 | 1146 | 1082 | |
| Dorothy Sluke | | SE¼ of SW¼ less 1 acre ~~NW¼ of NW¼~~ | | | | 14 | 50 | | Yes | | 2443 3351 | Cabin 51 | | 5852 | | | | | | | | |
| | | | | | | | | | | | 215 | | | 215 | 57 | | | | | 57 | | |
| | | S½ of S½ | | | | | | | | | | | | | | | | | | | | |
| Mary Helen & Stanley G. Billon | | 1 acre of Lot 3 | | | | | | | Yes | | 51 | | | 51 | | 17 | | | | 17 | | |
| | | | | | | 229 | 31 | | | | 3624 | 7355 16216 | 7710 | 22689 27550 | 2172 2561 | 1373 2345 | | | 2570 | 7476 | 6115 | |

Cont. on next page

| Sold for Taxes | Valuations by School Districts as Equalized by Department of Taxation: District No. ..... Rate ..... Mills | District No. ..... Rate ..... Mills | District No. 5 Rate 14 Mills | District No. ..... Rate ..... Mills | District No. ..... Rate ..... Mills | District No. ..... Rate ..... Mills | Tax including State Homestead 4.46 Mills | State Tax on Non-Homestead 4.46 Mills | Special Taxes | Total Taxes | Paid | When Paid: Month Day Year | Number of Receipt | March Settlement 1951 | June Settlement 1951 | Penalty | November Settlement 1951 | Penalty | Collections to First Monday in January 1952 | Penalty | Delinquent on First Monday in January 1952 | Total Delinquent Tax and Penalty | Remarks |
|---|---|---|---|---|---|---|---|---|---|---|---|---|---|---|---|---|---|---|---|---|---|---|---|
| | Dollars | Dollars | Dollars | Dollars | Dollars | Dollars | $ cts. | $ cts. | $ cts. | $ cts. | | | | $ cts. | $ cts. | $ cts. | $ cts. | $ cts. | $ cts. | $ cts. | $ cts. | $ cts. | |
| 1 | | | | | | | | | | | | | | | | | | | | | | | |
| 2 | | | 30 | | | | 500 | 14 | | 514 | 2nd Half Paid<br>1st Half Paid | OCT 8 1951<br>MAY 17 1951 | 3015<br>6471 | | 257 | | 257 | | | | | |
| 3 | | | 133 | | | | 2248 | 58 | | 2276 | 2nd Half Paid<br>1st Half Paid | OCT 8 1951<br>MAY 17 1951 | 3015<br>6471 | | 1138 | | 1138 | | | | | |
| 4 | | | | | | | | | | | | | | | | | | | | | | | |
| 5 | | | | | | | | | | | | | | | | | | | | | | | |
| 6 | | H 232 | | | | | 3870 | | | 3870 | 2nd Half Paid<br>1st Half Paid | SEP 15 1951<br>MAY 8 1951 | 2568<br>6037 | | 1833 | | 2037 | | | | | |
| 7 | SOLD FOR TAXES | H 393 | | | | | 6556 | | | 6556 | 2nd Half Paid<br>1st Half Paid | OCT 30 1951<br>MAY 28 1951 | 3820<br>6820 | | 3278 | | 3278 | | | | | |
| 8 | | 50 | | | | | 834 | 22 | | 856 | 1st Half Paid<br>2nd Half Paid | MAY 8 1951<br>OCT 17 1951 | 6039<br>3503 | | 428 | | | | | | 428 | 471 |
| 9 | | H 208 | | | | | 3470 | | | 3470 | 2nd Half Paid<br>1st Half Paid | MAY 31 1951 | 3503 | | 1735 | | 1735 | | | | | |
| 10 | | H 101 | | | | | 1684 | | | 1684 | PAID IN FULL | MAY 31 1951 | 7707 | | 1684 | | | | | | | |
| 11 | | | | | | | | | | | | | | | | | | | | | | | |
| 12 | | H 800<br>251 | | | | | 17532 | 110 | | 17642 | 1st Half Paid | MAY 8 1951 | 6037 | | 8821 | | | | | | 8821 | 9703 |
| 13 | SOLD FOR TAXES | H 11 | | | | | 181 | | | 181 | PAID IN FULL<br>2nd Half Paid | MAY 2 1951<br>OCT 16 1951 | 5830<br>3076 | | 181 | | | | | | | |
| 14 | | | 2643 | | | | 4056 | 11 62 | | 4921 8 | 1st Half Paid<br>2nd Half Paid | MAY 31 1951<br>SEP 15 1951 | 7707<br>2568 | | 2460 | | 2460 | | | | | |
| 15 | SOLD FOR TAXES | H 80 | | | | | 1334 | | | 1334 | 2nd Half Paid<br>1st Half Paid | OCT 25 1951<br>MAY 31 1951 | 3952<br>7707 | | 667 | | 667 | | | | | |
| 16 | | H 52 | H 2088<br>799 | | | | 868 | | | 868 | 2nd Half Paid<br>1st Half Paid | OCT 25 1951<br>MAY 31 1951 | 3952<br>7707 | | 434 | | 434 | | | | | |
| 17 | | | | | | | 1928 | 352 | | 1950 | 2nd Half Paid<br>1st Half Paid | OCT 25 1951<br>MAY 31 1951 | 3952<br>7707 | | 9785 | | 9785 | | | | | |
| 18 | SOLD FOR TAXES | H 57 | | | | | 950 | | | 950 | 2nd Half Paid<br>1st Half Paid | OCT 25 1951<br>MAY 28 1951 | 3970<br>8107 | | 475 | | 475 | | | | | |
| 19 | | | | | | | | | | | | | | | | | | | | | | | |
| 20 | | 17 | | | | | 284 | 08 | | 292 | 2nd Half Paid<br>1st Half Paid | OCT 8 1951<br>MAY 17 1951 | 3015<br>6471 | | 146 | | 146 | | | | | |
| | | 119 | | | | | 6724 | | | | | | | | | | | | | | | | |
| | | 40 | | | | | 402 | | | | | | | | | | | | | | | | |
| | | 241 | | | | | 1075 | 19 26 | | 1092 84 | | | | | 52404 | | 44861 | | | | | |

Cass County, Minnesota, for Taxes for the Year 1950.

# Assessment Roll and Tax List of Real Property in the Town of Lingolen, Cass County, Minnesota, for Taxes for the Year 1950.



| In Whose Name Assessed | To Whom Transferred | Description of Property: Subdivision | Sec. or Lot | Town or Block | Rng. | Number of Acres of Land (cres) | (100ths) | No. School District | Indicate Homestead Tax of Veteran | Indicate Equalized Tax of Veteran | True and Full Valuations: Land Exclusive of Structures and Improvements (Dollars) | Buildings and Other Structures (Dollars) | Machinery Permanently Attached to Real Estate (Dollars) | Total True and Full Value (Dollars) | Assessed Valuations: Rural: Homestead Up to $4,000 20% (Dollars) | Rural: Over $4,000 and Non-Homestead 33⅓% (Dollars) | All Other: Homestead Up to $4,000 25% (Dollars) | All Other: Over $4,000 and Non-Homestead 40% (Dollars) | Machinery Permanently Attached to Real Estate 33⅓% (Dollars) | Total Assessed Value | Total Assessed Value as Equalized by the Board of Review (Dollars) | Final Equalized Value (Dollars) |
|---|---|---|---|---|---|---|---|---|---|---|---|---|---|---|---|---|---|---|---|---|---|---|
| Henry + Kathleen Olson | | E½ of NW¼ of SE¼ less 200'x300' in NW Cor. + W. 20 rds of N. 8 rds + N. 80½ of E 24½ less 1½ | 27 | 142 | 31 | 18 | 99 | 5 | Yes | | 230 | 525 / 700 | | 955 / 980 | 191 / 196 | | | | | 196 | 191 | |
| Henry + Agnes Erickson | | N½ of ~~NW¼ of SE¼~~ | | | | 20 | | | Yes | | 379 | | | 379 | | 133 | | | | 133 | | |
| Elizabeth D. Andrus | | N½ of SE¼ less W. 20 rds. of ~~SW¼ of NW¼~~ N. 8 rds. | | | | 69 | 59 | | " | | 1401 | | | 1401 | | 467 | | | | 467 | | |
| | | SW¼ of NW¼ | | | | | | | | | | | | | | | | | | | | |
| Henry Agnes Erickson | | 300'x 300' in NW Cor of | | | | | | | | | | | | | | | | | | | | |
| Kenneth + Bernice Wilson | | S½ of NW¼ of SE¼ | | | | 2 | | | " | | 99 | | | 99 | | 33 | | | | 33 | | |
| Dorothy Fenske | | All of Lot 5 - Except E. 20 rds of | | | | 31 | 50 | | " | | 309 | | | 309 | | 103 | | | | 103 | | |
| John E. Andrus | | All of Lot 4 ~~NW¼ of NW¼~~ E. 45 rds | | | | 1 | | | " | | 21 | | | 21 | | 7 | | | | 7 | | |
| | | Part of SE¼ of NW¼ lying ~~NW¼ of NW¼~~ E of hwy | | | | | | | | | | | | | | | | | | | | |
| | | SW¼ of NW¼ | | | | | | | | | | | | | | | | | | | | |
| | | SE¼ of NW¼ | | | | | | | | | | | | | | | | | | | | |
| Mary Helen + Stanley E. Billon | | E. 200' of N. 220' of E. 150' of Lot 2 | | | | 1 | | | " | | 21 | | | 21 | | 7 | | | | 7 | | |
| Jos. A. Sandor + Elizabeth M. Sandor | | 200'x 370' in SW Cor. of Lot ~~NW¼ of NW¼~~ | | | | 1 | 11 | | Yes | | 50 | | | 50 | 10 | | | | | 10 | | |
| Paul D. Jewell | | 217.8 ft 760 of Lot 1 | | | | 1 | | | | | | | | | | | | | | | | |
| Philip Jewell + Dorothy Jewell | | S 1/2 of Lot 1 of Block 12 | | | | 1 | | | | | | | | | | | | | | | | |
| John L. + Helen Margaret Jewell | | ~~NW¼ of NW¼~~ Block 13 of Lot 1 | | | | 1 | | | | | | | | | | | | | | | | |
| | | ~~SW¼ of NW¼~~ | | | | | | | | | | | | | | | | | | | | |
| | | NE¼ of SE¼ | | | | | | | | | | | | | | | | | | | | |
| | | NW¼ of SE¼ | | | | | | | | | | | | | | | | | | | | |
| | | SW¼ of SE¼ | | | | | | | | | | | | | | | | | | | | |
| | | SE¼ of SE¼ | | | | | | | | | | | | | | | | | | | | |
| | | | | | | 145 | 73 | | | | 2530 | 525 / 700 | | 3055 / 3230 | 191 / 206 | 750 | | | | 956 | 911 | |

Cass County, Minnesota, for Taxes for the Year 1950.

| | Sold for Taxes | Valuations by School Districts as Equalized by Department of Taxation: District No. / Rate / Mills (Dollars) | District No. / Rate / Mills (Dollars) | District No. / Rate / Mills (Dollars) | District No. / Rate / Mills (Dollars) | Tax Including State Homestead ..... Mills ($ cts.) | State Tax on Non-Homestead 11.49 ..... Mills ($ cts.) | Special Taxes ($ cts.) | Total Taxes ($ cts.) | | Paid | When Paid (Month Day Year) | Number of Receipt | March Settlement 1951 ($ cts.) | June Settlement 1951 ($ cts.) | Penalty ($ cts.) | November Settlement 1951 ($ cts.) | Penalty ($ cts.) | Collections to First Monday in January 1952 ($ cts.) | Penalty ($ cts.) | Delinquent on First Monday in January 1952 ($ cts.) | Total Delinquent Tax and Penalty ($ cts.) | Remarks |
|---|---|---|---|---|---|---|---|---|---|---|---|---|---|---|---|---|---|---|---|---|---|---|---|
| 1 | | 1151 | | | | 25 18 | | | 25 18 | 1 | To Half Paid | MAY 31 1951 | 1036 | | 12 59 | | | | | | 12 59 | 12 85 | |
| 2 | | 133 | | | | 22 18 | 58 | | 22 76 | 2 | PAID IN FULL | OCT 23 1951 | 4063 | | | | 22 76 | 50 | | | | | |
| 3 | | 467 | | | | 79 90 | 2 06 | | 79 96 | 3 | PAID IN FULL | MAY 31 1951 | 5784 | | 79 96 | | | | | | | | |
| 4 | | | | | | | | | | 4 | | | | | | | | | | | | | |
| 5 | | 33 | | | | 5 50 | 14 | | 5 64 | 5 | PAID IN FULL | FEB 21 1951 | 2979 | 5 64 | | | | | | | | | |
| 6 | SOLD FOR TAXES | 103 | | | | 17 18 | 46 | | 17 64 | 6 | | | | | | | | | | | 17 64 | 17 40 | |
| 7 | SOLD FOR TAXES | 7 | | | | 1 16 | 04 | | 1 20 | 7 | | | | | | | | | | | 1 20 | 1 20 | |
| 8 | | | | | | | | | | 8 | | | | | | | | | | | | | |
| 9 | | | | | | | | | | 9 | | | | | | | | | | | | | |
| 10 | | 7 | | | | 1 16 | 04 | | 1 20 | 10 | 1st Half Paid / 2nd Half Paid | OCT 8 1951 / MAY 17 1951 | 3773 / 6471 | | 60 / | | 60 | | | | | | |
| 11 | | 1 10 | | | | 1 66 | | | 1 66 | 11 | PAID IN FULL | MAY 31 1951 | 7707 | | 1 66 | | | | | | | | |
| 12 | | | | | | | | | | 12 | | | | | | | | | | | | | |
| 13 | | | | | | | | | | 13 | | | | | | | | | | | | | |
| 14 | | | | | | | | | | 14 | | | | | | | | | | | | | |
| 15 | | | | | | | | | | 15 | | | | | | | | | | | | | |
| 16 | | | | | | | | | | 16 | | | | | | | | | | | | | |
| 17 | | | | | | | | | | 17 | | | | | | | | | | | | | |
| 18 | | | | | | | | | | 18 | | | | | | | | | | | | | |
| 19 | | | | | | | | | | 19 | | | | | | | | | | | | | |
| 20 | | | | | | | | | | 20 | | | | | | | | | | | | | |
| | | 1161 / 750 / 911 | | | | 151 92 | 2 32 | | 154 24 | | | | | 5 64 | 91 81 | | 22 36 | | | | 3 40 | | |

Form 3CD

# Assessment Roll and Tax List of Real Property in the Town of Shingobee

| In Whose Name Assessed | To Whom Transferred | Description of Property: Subdivision | Sec. or Lot | Town or Block | Reg. | Number of Acres of Land: Acres | Rods | No. School District | Indicates Homestead Tax on Ag. | Indicates Agricultural Tax on Ag. | True and Full Valuations: Land (Inclusive of Structures and Improvements) | Buildings and Other Structures | Machinery Permanently Attached to Real Estate | Total True and Full Value | Assessed Valuations: Rural: Homestead Up to $4,000 20% | Over $4,000 and Non-Homestead 33⅓% | All Other: Homestead Up to $4,000 25% | Over $4,000 and Non-Homestead 40% | Machinery Permanently Attached to Real Estate 33⅓% | Total Assessed Value | Total Assessed Value of Property Before the Board of Review | Final Equalized Value |
|---|---|---|---|---|---|---|---|---|---|---|---|---|---|---|---|---|---|---|---|---|---|---|
| | | | | | | Acres | Rods | | | | Dollars | Dollars | Dollars | Dollars | Dollars | Dollars | Dollars | Dollars | Dollars | Dollars | Dollars | Dollars |
| Harry Paddock | | 1 E½ of NE¼ of NE¼ less part S. of Hwy. | 28 | 142 | 31 | 7 | 65 | 5 | No | | 140 | 238 | | 378 | 126 | 126 | | | | 160 | 126 | |
| J. C. Jewell | | 2 NW¼ of NE¼ less 2 acs. | | | | 25 | 38 | | Yes | | 190 | 340 | | 480 | | | | | | | | |
| Daniel & Cecilia Wallace | | 3 ½ ac. of NE¼ of NE¼ of SW¼ of NE¼ less ½ ac. | | | | 28 | 61 | | " | | 310 | 1225 | | 1610 | 38 | | | | | 38 | | |
| Louis & Lila Nordstrom | | Lot 1 less Hwy. | | | | 24 | 40 | | " | | 220 | 1735 | 70 | 2135 | 307 | | | | | | | |
| John Hendrickson | | 1 ~~[illegible]~~ | | | | | | | | | | 1105 | | 1364 | 412 | | | | 25 | 437 | 332 | |
| J. C. Jewell | | 2 W. ½ of NE¼ of NE¼ less No. 1 & less part N. of Hwy. | | | | 19 | 35 | | No | | 140 | 1675 | 39 | 1854 | 265 | | | | 13 | 278 | | |
| U. S. of America | | 3 ½ ac. of NE¼ of NW¼ | | | | 50 | | | " | | | 240 | | 240 | 357 | 70 | | | | 357 | 278 | |
| | | 4 | | | | | | | | | | 100 | | 100 | | 80 | | | | 80 | 70 | |
| | | 5 NW¼ of NW¼ | | | | | | | | | 9 | | | 9 | | 3 | | | | 3 | | |
| Harry Paddock | | 6 SW¼ of NW¼ less 2 N. W. ¼ & less 1½ ac. & less 4 acs. | | | | 20 | 72 | | Yes | | 220 | 800 | | 220 | 44 | | | | | 44 | | |
| Curtis & Mildred Vorhall | | 7 SE¼ of NW¼ less 2 ac. of SE¼ | | | | 8 | 58 | | " | | 120 | 1100 | | 1220 | 185 | | | | | 185 | | |
| Harry Paddock | | 8 SE¼ of NW¼ less 9 ac. | | | | | | | | | | 970 | | 970 | 254 | | | | | 254 | 185 | |
| U. S. of America | | 9 SE¼ of NW¼ - N. of Hwy. less 1 ac. | | | | 7 | 75 | | " | | 140 | 1200 | | 1340 | 268 | | | | | 268 | 196 | |
| | | 10 | | | | | | | | | | | | | | | | | | | | |
| | | 11 NE¼ of SW¼ | | | | | | | | | | | | | | | | | | | | |
| Harold E. & Mary E. Cahill | | 12 NW¼ of SW¼ Hwy. # 34 less of old | | | | 23 | 71 | | " | | 255 | 290 | | 545 | 109 | | | | | 109 | | |
| August & Louise Olson | | 13 SW¼ of SW¼ | | | | 26 | 82 | | " | | 260 | 410 | | 670 | 134 | | | | | 134 | 109 | |
| U. S. of America | | 14 SE¼ of SW¼ | | | | | | | | | | 125 | | 125 | 39 | | | | | 39 | | |
| | | | | | | | | | | | | 450 | | 450 | 90 | | | | | 90 | 79 | |
| Harold E. & Mary E. Cahill | | 15 That part of SW¼ of NW¼ S. of Hwy. | | | | 1 | 50 | | " | | 30 | | | 30 | 6 | | | | | 6 | | |
| Marvin & Erma Van Vickle | | 16 4½' x 412' in SW¼ of NW¼ ~~[illegible]~~ | | | | 4 | | | " | | 50 | 770 | | 820 | 164 | | | | | 164 | | |
| | | 17 NW¼ of SW¼ | | | | | | | | | | 1100 | | 1150 | 230 | | | | | 230 | 164 | |
| Clarence E. & Ora V. Bridgeman | | 18 ~~[illegible]~~ of E½ of NE¼ of NE¼ S. of Hwy. | | | | 7 | 70 | | No | | 140 | 490 | | 630 | 126 | | | | | 126 | | |
| Henry H. & Dorothy B. Hagen | | 19 That part of E½ of NE¼ of NE¼ ~~[illegible]~~ N. of Hwy. | | | | 9 | | | " | | 100 | 740 | | 840 | 168 | | | | | 168 | 126 | |
| | | | | | | | | | | | | 1220 | | 1420 | 270 | | | | | | | |
| | | | | | | | | | | | 100 | 1225 | 75 | 1400 | 315 | | | | | | | |
| Harry Paddock | | 20 That part of W½ of NW¼ of SW¼ N. of Hwy. | | | | 1 | 50 | | " | | 30 | | | 30 | 6 | | | | 25 | 410 | 301 | |
| | | | | | | | | | | | | 1100 | | 1130 | 230 | | | | | 6 | | |
| | | | | | | 212 | 19 | | | | 2354 | 10345 | 189 | 12888 | 2394 | 243 | | | 63 | 2100 | 2063 | |
| | | | | | | | | | | | | | | | 1801 | 199 | | | | | | |
| | | | | | | | | | | | | | | | 2394 | 243 | | | | | | |



| Sold for Taxes | Valuations by School Districts as Equalized by Department of Taxation: District No. ..... Rate ..... Mills | District No. 5 Rate 34 Mills | District No. ..... Rate ..... Mills | District No. ..... Rate ..... Mills | District No. ..... Rate ..... Mills | Tax including State Homestead 4.48 Mills | State Tax on Non-Homestead | Special Taxes | Total Taxes | Paid | When Paid: Month Day Year | Number of Receipt | March Settlement 1951 | June Settlement 1951 | Penalty | November Settlement 1951 | Penalty | Collections to First Monday in January 1952 | Penalty | Delinquent on First Monday in January 1952 | Penalty | Total Delinquent Tax and Penalty | Remarks |
|---|---|---|---|---|---|---|---|---|---|---|---|---|---|---|---|---|---|---|---|---|---|---|---|
| | Dollars | Dollars | Dollars | Dollars | Dollars | Dollars | | | | | | | | | | | | | | | | | |
| 1 | | 126 | | | | 21 02 | 56 | | 21 58 | 2nd Half Paid | OCT 3 1 1951 | 14903 | | 1079 | | 1079 | | | | | | |
| 2 | | #38 | | | | 634 | | | 634 | 2nd Half Paid | OCT 1 7 1951 | 12896 | | 317 | | 317 | | | | | | |
| 3 | SOLD FOR TAXES | #332 | | | | 5538 | | | 5538 | 2nd Half Paid | MAY 3 1951 | 5857 | | 2769 | | | | 2769 | 222 | | | |
| 4 | | #278 | | | | 4638 | | | 4638 | 2nd Half Paid | JAN 2 1952 | 4671 | | | | | | | | | | |
| 5 | | 70 | | | | 1168 | 30 | | 1198 | 1st Half Paid | SEP 1 8 1950 | 14548 | | 2319 | | 2319 | | | | 1198 | 1218 | |
| 6 | | 3 | | | | 50 | | | 50 | 1st Half Paid | MAY 3 1951 | 5857 | | 25 | | 25 | | | | | | |
| 7 | | | | | | | | | | 2nd Half Paid | OCT 1 7 1951 | 12896 | | | | | | | | | | |
| 8 | | #44 | | | | 734 | | | 734 | 2nd Half Paid | OCT 3 1 1951 | 14903 | | 367 | | 367 | | | | | | |
| 9 | | #185 | | | | 3086 | | | 3086 | 2nd Half Paid | OCT 1 0 1951 | 13526 | | 1543 | | 1543 | | | | | | |
| 10 | | #196 | | | | 3270 | | | 3270 | 2nd Half Paid | MAY 3 1951 | 5857 | | 1635 | | 1635 | | | | | | |
| 11 | | | | | | | | | | 2nd Half Paid | OCT 3 1 1951 | 14903 | | | | | | | | | | |
| 12 | | #109 | | | | 1818 | | | 1818 | PAID IN FULL | MAY 3 1951 | 5857 | | 1818 | | | | | | | | |
| 13 | | #79 | | | | 1318 | | | 1318 | PAID IN FULL | APR 1 7 1951 | 4498 | | 1318 | | | | | | | | |
| 14 | | | | | | | | | | | | | | | | | | | | | | |
| 15 | | #6 | | | | 100 | | | 100 | PAID IN FULL | MAY 3 1951 | 5857 | | 100 | | | | | | | | |
| 16 | | #164 | | | | 2736 | | | 2736 | 1st Half Paid | MAY 1 1951 | 10253 | | 1368 | | | | | | 1368 | 1368 | See Card |
| 17 | | | | | | | | | | 2nd Half Paid | SEP 1 8 1951 | 12635 | | | | | | | | | | |
| 18 | SOLD FOR TAXES | #126 | | | | 2102 | | | 2102 | 1st Half Paid | MAY 3 1950 | 14658 | | 1051 | | 1051 | | | | | | |
| 19 | | #501 | | | | 5022 | | | 5022 | Delinquent Paid | OCT 3 1 1951 | 14044 | | 2511 | | 2511 | | | | | | |
| 20 | | #6 | | | | 100 | | | 100 | 1st Half Paid | MAY 1 1951 | 10253 | | 50 | | 50 | | | | | | |
| | | 17364 | | | | 34416 | 86 | | 34502 | 2nd Half Paid | OCT 3 1 1951 | 14903 | | | | | | | | | | |
| | | 199 | | | | | | | | 1st Half Paid | MAY 1 1951 | 10253 | | 17281 | | 17281 | | 2769 | | 2564 | | |
| | | 2063 | | | | | | | | | | | | | | | | | | | | |

Form SCD

# Assessment Roll and Tax List of Real Property in the Town of Shingobee, Cass County, Minnesota, for Taxes for the Year 1950.

| | In Whose Name Assessed | To Whom Transferred | Description of Property: Subdivision | Sec. or Lot | Town or Block | Rng. | Number of Acres of Land (Acres / Rods) | No. School District | Improvements Assessed to Owner | Improvements Assessed to Other | True and Full Valuations: Land Exclusive of Structures Or Improvements | Buildings and Other Structures | Machinery Permanently Attached to Real Estate | Total True and Full Value | Assessed Valuations: Rural: Homestead Up to $4,000 20% | Rural: Over $4,000 and Non-Homestead 33⅓% | All Other: Homestead Up to $4,000 25% | All Other: Over $4,000 and Non-Homestead 40% | Machinery Permanently Attached to Real Estate 33⅓% | Total Assessed Value | Total Assessed Value Equalized by the Board of Review | Final Equalized Value |
|---|---|---|---|---|---|---|---|---|---|---|---|---|---|---|---|---|---|---|---|---|---|---|
| | | | | | | | Acres | | | | Dollars | Dollars | Dollars | Dollars | Dollars | Dollars | Dollars | Dollars | Dollars | Dollars | Dollars | Dollars |
| 1 | Paul D. Jewell | | 1/2 acc. of SW¼ of NE¼ ~~[illegible]~~ | 28 | 142 | 36 | 50 | 5 | Yes | | 30 | 370 384 | | 300 414 | | 100 138 | | | | 138 | 100 | |
| 2 | " " | | 1½ acc. of NW¼ of NE¼ ~~[illegible]~~ | | | | 1 50 | | " | | 30 | | | 30 | | 10 | | | | 10 | | |
| 3 | | | SW¼ of NE¼ | | | | | | | | | | | | | | | | | | | |
| 4 | | | SE¼ of NE¼ | | | | | | | | | | | | | | | | | | | |
| 5 | Roy & Agnes Miller | | 1½ acc. of NW¼ of Swly Lying S. of St. Rd. ~~[illegible]~~ 30 - W. of Town road | | | | 1 50 | | Yes | | 30 | | | 30 | 6 | | | | | 6 | | |
| 6 | | | NE¼ of NW¼ | | | | | | | | | | | | | | | | | | | |
| 7 | | | NW¼ of NW¼ | | | | | | | | | | | | | | | | | | | |
| 8 | | | SW¼ of NW¼ | | | | | | | | | | | | | | | | | | | |
| 9 | Edwin J. & Roger Greer | | 9 acc. of SE¼ of NW¼ & S. of Road | | | | 9 | | " | | 135 | 185 265 | | 320 400 | 64 80 | | | | | 80 | 64 | |
| 10 | | | | | | | | | | | | | | | | | | | | | | |
| 11 | H. H. & Mary Burdick | | 20.50 acc. of E. 20.5 acc. of that part of SE¼ of NW¼ ~~[illegible]~~ Lying N. of Hwy. | | | | 1 | | " | | 25 | 700 1000 | | 725 1025 | 145 205 | | | | | 205 | 145 | |
| 12 | Harry H. Burdick | | 18 acc. & 1.25 acc. of SW¼ of NW¼ ~~[illegible]~~ | | | | | | " | | 20 | | | 20 | 4 | | | | | 4 | | |
| 13 | | | SW¼ of SW¼ | | | | | | | | | | | | | | | | | | | |
| 14 | | | SE¼ of SW¼ | | | | | | | | | | | | | | | | | | | |
| 15 | A. E. Farnum | | Lot 2 See Rng. | | | | 13 35 | | " | | 155 | 370 525 | | 525 680 | 105 136 | | | | | 136 | 105 | |
| 16 | " " | | NE¼ of SE¼ Lot 3 | | | | 16 52 | | " | | 160 | | | 160 | 32 | | | | | 32 | | |
| 17 | Cora M. Dickinson | | N 1/3 of NW¼ of SE¼ | | | | 12 16 | | Yes | | 120 | | | 120 | | 40 | | | | 40 | | |
| 18 | | | SW¼ of SE¼ | | | | | | | | | | | | | | | | | | | |
| 19 | | | SE¼ of SE¼ | | | | | | | | | | | | | | | | | | | |
| 20 | A. H. Dailey | | S½ of NW¼ of SE¼ | | | | 12 15 | | " | | 120 | 1535 | | 1550 | 256 | 40 190 | | | | 40 | | |
| | | | | | | | 62 68 | | | | 825 | 2174 | | 2999 | 463 | 228 | | | | 691 | 546 | |

Valuations by School Districts as Equalized by Department of Taxation

| | Sold for Taxes | District No. / Rate / Mills | Dollars | District No. / Rate / Mills | Dollars | District No. / Rate / Mills | Dollars | District No. / Rate / Mills | Dollars | District No. / Rate / Mills | Dollars | Tax including State Note Homestead ... Mills | $ cts. | State Tax on Non-Homestead 4.44 Mills | $ cts. | Special Taxes $ cts. | Total Taxes $ cts. | Paid | When Paid Month Day Year | Number of Receipt | March Settlement 1951 $ cts. | June Settlement 1951 $ cts. | Penalty $ cts. | November Settlement 1951 $ cts. | Penalty $ cts. | Collections to First Monday in January 1952 $ cts. | Penalty $ cts. | Delinquent Tax to First Monday in January 1952 $ cts. | Total Delinquent Tax and Penalty $ cts. | Remarks |
|---|---|---|---|---|---|---|---|---|---|---|---|---|---|---|---|---|---|---|---|---|---|---|---|---|---|---|---|---|---|---|
| 1 | | | | | 100 | | | | | | | | 1668 | | 44 | | 1712 | 2nd Half Paid | SEP 19 1951 | 12481 | | 856 | | 856 | | | | | | |
| | | | | | | | | | | | | | | | | | | 1st Half Paid | MAY 18 1951 | 6881 | | | | | | | | | | |
| 2 | | | | | 10 | | | | | | | | 166 | | 04 | | 170 | 2nd Half Paid | SEP 19 1951 | 12481 | | 85 | | 85 | | | | | | |
| | | | | | | | | | | | | | | | | | | 1st Half Paid | MAY 18 1951 | 6881 | | | | | | | | | | |
| 3 | | | | | | | | | | | | | | | | | | | | | | | | | | | | | | |
| 4 | | | | | | | | | | | | | | | | | | | | | | | | | | | | | | |
| 5 | | | | | 6 | | | | | | | | 100 | | | | 100 | 2nd Half Paid | OCT 5 1951 | 13041 | | 50 | | 50 | | | | | | |
| | | | | | | | | | | | | | | | | | | 1st Half Paid | MAY 1 1951 | 5784 | | | | | | | | | | |
| 6 | | | | | | | | | | | | | | | | | | | | | | | | | | | | | | |
| 7 | | | | | | | | | | | | | | | | | | | | | | | | | | | | | | |
| 8 | | | | | | | | | | | | | | | | | | | | | | | | | | | | | | |
| 9 | | | | | 64 | | | | | | | | 1068 | | | | 1068 | PAID IN FULL | MAY 31 1951 | 7780 | | 1068 | | | | | | | | |
| 10 | | | | | | | | | | | | | | | | | | | | | | | | | | | | | | |
| 11 | | | | | 145 | | | | | | | | 2418 | | | | 2418 | 2nd Half Paid | OCT 20 1951 | 13206 | | 1209 | | 1209 | | | | | | |
| | | | | | | | | | | | | | | | | | | 1st Half Paid | APR 16 1951 | 4606 | | | | | | | | | | |
| 12 | | | | | 4 | | | | | | | | 66 | | | | 66 | 2nd Half Paid | OCT 20 1951 | 13206 | | 33 | | 33 | | | | | | |
| | | | | | | | | | | | | | | | | | | 1st Half Paid | APR 16 1951 | 4606 | | | | | | | | | | |
| 13 | | | | | | | | | | | | | | | | | | | | | | | | | | | | | | |
| 14 | | | | | | | | | | | | | | | | | | | | | | | | | | | | | | |
| 15 | | | | | 105 | | | | | | | | 1752 | | | | 1752 | PAID IN FULL | MAY 23 1951 | 6740 | | 1752 | | | | | | | | |
| 16 | | | | | 32 | | | | | | | | 534 | | | | 534 | PAID IN FULL | MAY 23 1951 | 6740 | | 534 | | | | | | | | |
| 17 | | | | | 40 | | | | | | | | 668 | | 18 | | 686 | PAID IN FULL | MAY 31 1951 | 7743 | | 686 | | | | | | | | |
| 18 | | | | | | | | | | | | | | | | | | | | | | | | | | | | | | |
| 19 | | | | | | | | | | | | | | | | | | | | | | | | | | | | | | |
| 20 | SOLD FOR TAXES | | | | 40 | | | | | | | | 668 | | 18 | | 686 | | | | | | | | | | | | | 686 |
| | | | | | 256 | | | | | | | | | | | | | | | | | | | | | | | | | |
| | | | | | 190 | | | | | | | | | | | | | | | | | | | | | | | | | |
| | | | | | 546 | | | | | | | | 91 08 | | 84 | | 9192 | | | | | 6273 | | 2273 | | | | | | 686 |



ADDITIONAL TO CASS
CUT TREE BEACH
SHINGOBEE ISLAND
CHIPPEWA POINT
KAUBONA SPRINGS

Form 3CD-Revised-Sale Division, Minnesota

# Assessment Roll and Tax List of Real Property in the Town of Stringer, Cass County, Minnesota, for Taxes for the Year 1950.



| | In Whose Name Assessed | To Whom Transferred | Description of Property: Subdivision | Sec. or Lot | Town or Block | Rge. | Number of Acres of Land: Acres | 100ths | No. School District | Infl. Date Homestead Tax Sale | Infl. Date Agricultural Tax Sale | True and Full Valuations: Land Exclusive of Structures Improvements | Buildings and Other Structures | Machinery Permanently Attached to Real Estate | Total True and Full Value | Assessed Valuations: Rural: Homestead Up to $4,000 20% | Rural: Over $4,000 and Non-Homestead 33⅓% | All Other: Homestead Up to $4,000 25% | All Other: Over $4,000 and Non-Homestead 40% | Machinery Permanently Attached to Real Estate 33⅓% | Total Assessed Value | Total Assessed Value as Equalized by the Board of Review | Final Equalized Value |
|---|---|---|---|---|---|---|---|---|---|---|---|---|---|---|---|---|---|---|---|---|---|---|---|
| | | | | | | | Acres | 100ths | | | | Dollars | Dollars | Dollars | Dollars | Dollars | Dollars | Dollars | Dollars | Dollars | Dollars | Dollars | Dollars |
| | U. S. of America | | | | | | | | 5 | | | | | | | | | | | | | | |
| 1 | U. S. of America | | NE¼ of NE¼ | 29 | 142 | 31 | | | | | | | | | | | | | | | | | |
| 2 | | | NW¼ of NE¼ | | | | | | | | | | | | | | | | | | | | |
| 3 | Stephen Gruber | | SW¼ of NE¼ | | | | 30 | 90 | | Yes | | 265 | | | 265 | 53 | | | | | 53 | | |
| 4 | Harry Cobbock | | SE¼ of NE¼ | | | | 38 | 40 | | Yes | | 279 | | | 279 | | 93 | | | | 93 | | |
| 5 | " " | | E½ of NE¼ of NW¼ | | | | 10 | | | " | | 99 | | | 99 | | 33 | | | | 33 | | |
| 6 | U. S. of America | | W½ of NE¼ of NW¼ & NE¼ of NW¼ & NW¼ of NW¼ | | | | | | | | | | | | | | | | | | | | |
| 7 | U. S. of America | | NW¼ of NW¼ | | | | | | | | | | | | | | | | | | | | |
| 8 | U. S. of America | | SW¼ of NW¼ | | | | | | | | | | | | | | | | | | | | |
| 9 | Stephen Gruber | | SE¼ of NW¼ | | | | 33 | 60 | | Yes | | 270 | | | 270 | 54 | | | | | 54 | | |
| 10 | | | | | | | | | | | | | | | | | | | | | | | |
| 11 | Stephen Gruber | | NE¼ of SW¼ | | | | 34 | 50 | | " | | 310 | | | 310 | 62 | | | | | 62 | | |
| 12 | U. S. of America | | NW¼ of SW¼ | | | | | | | | | | | | | | | | | | | | |
| 13 | U. S. of America | | SW¼ of SW¼ | | | | | | | | | | | | | | | | | | | | |
| 14 | Stephen Gruber | | SE¼ of SW¼ | | | | 34 | 30 | | " | | 275 | | | 275 | 55 | | | | | 55 | | |
| 15 | | | | | | | | | | | | | | | | | | | | | | | |
| 16 | Roy & Agnes Mills | | NE¼ of SE¼ | | | | 28 | 70 | | " | | 260 | 430 | | 690 | 138 | | | | | | | |
| 17 | Stephen Gruber | | NW¼ of SE¼ | | | | 32 | 20 | | " | | 325 | 615 | | 615 | 175 | | | | | 175 | 138 | |
| 18 | " " | | SW¼ of SE¼ | | | | 32 | 20 | | " | | 325 | 1900 | | 2225 | 445 | | | | | | | |
| 19 | Roy & Agnes Mills | | SE¼ of SE¼ | | | | 29 | 10 | | " | | 220 | 2715 | 300 | 3340 | 668 | | | | 100 | 768 | 545 | |
| 20 | | | | | | | | | | | | | | | | | | | | | | | |
| | | | | | | | 293 | 90 | | | | 2598 | 2330 | | 3928 | 470 | | | | | | | |
| | | | | | | | | | | | | | 3330 | 300 | 6228 | 1110 | 126 | | | 100 | 1336 | 1136 | |

Cass County, Minnesota, for Taxes for the Year 1950.

| | Sold for Taxes | Valuations by School Districts as Equalized by Department of Taxation: District No. / Rate ... Mills | | | | | | Tax Including State Homestead | State Tax on Non-Homestead 4.0 Mills | Special Taxes | Total Taxes | | Paid | When Paid (Month Day Year) | Number of Receipt | March Settlement 1951 | June Settlement 1951 | Penalty | November Settlement 1951 | Penalty | Collections to First Monday in January 1952 | Penalty | Delinquent on First Monday in January 1952 | Penalty | Total Delinquent Tax and Penalty | Remarks |
|---|---|---|---|---|---|---|---|---|---|---|---|---|---|---|---|---|---|---|---|---|---|---|---|---|---|---|
| | | District No. ... Rate ... Mills | District No. ... Rate ... Mills | District No. 5 Rate 43.4 Mills | District No. ... Rate ... Mills | District No. ... Rate ... Mills | District No. ... Rate ... Mills | | | | | | | | | | | | | | | | | | | |
| | | Dollars | Dollars | Dollars | Dollars | Dollars | Dollars | $ cts. | $ cts. | | $ cts. | | | | | 1st cts. | $ cts. | $ cts. | $ cts. | $ cts. | $ cts. | $ cts. | $ cts. | $ cts. | $ cts. | |
| 1 | | | | | | | | | | | | 1 | | | | | | | | | | | | | | |
| 2 | | | | | | | | | | | | 2 | | | | | | | | | | | | | | |
| 3 | | | | 453 | | | | 884 | | | 884 | 3 | PAID IN FULL | MAY 17 1951 | 6635 | | 884 | | | | | | | | | |
| 4 | | | | 93 | | | | 1552 | 40 | | 1592 | 4 | 1st Half Paid | MAY 31 1951 | 6635 | | 796 | | 796 | | | | | | | |
| | | | | | | | | | | | | | 2nd Half Paid | OCT 31 1950 | 13003 | | | | | | | | | | | |
| 5 | | | | 33 | | | | 550 | 14 | | 564 | 5 | 1st Half Paid | MAY 31 1951 | 6635 | | 282 | | 282 | | | | | | | |
| | | | | | | | | | | | | | 2nd Half Paid | OCT 31 1950 | 13003 | | | | | | | | | | | |
| 6 | | | | | | | | | | | | 6 | | | | | | | | | | | | | | |
| 7 | | | | | | | | | | | | 7 | | | | | | | | | | | | | | |
| 8 | | | | | | | | | | | | 8 | | | | | | | | | | | | | | |
| 9 | | | | 454 | | | | 900 | | | 900 | 9 | PAID IN FULL | MAY 17 1951 | 6635 | | 900 | | | | | | | | | |
| 10 | | | | | | | | | | | | 10 | | | | | | | | | | | | | | |
| 11 | | | | 462 | | | | 1034 | | | 1034 | 11 | PAID IN FULL | MAY 17 1951 | 6635 | | 1034 | | | | | | | | | |
| 12 | | | | | | | | | | | | 12 | | | | | | | | | | | | | | |
| 13 | | | | | | | | | | | | 13 | | | | | | | | | | | | | | |
| 14 | | | | 455 | | | | 918 | | | 918 | 14 | PAID IN FULL | MAY 17 1951 | 6635 | | 918 | | | | | | | | | |
| 15 | | | | | | | | | | | | 15 | | | | | | | | | | | | | | |
| 16 | | | | 4138 | | | | 2302 | | | 2302 | 16 | 2nd Half Paid | OCT 8 1951 | 13001 | | | | | | | | | | | |
| | | | | | | | | | | | | | 1st Half Paid | MAY 1 1951 | 5794 | | 1151 | | 1151 | | | | | | | |
| 17 | | | | 4545 | | | | 9092 | | | 9092 | 17 | PAID IN FULL | MAY 17 1951 | 6635 | | 9092 | | | | | | | | | |
| 18 | | | | 459 | | | | 984 | | | 984 | 18 | PAID IN FULL | MAY 17 1951 | 6635 | | 984 | | | | | | | | | |
| 19 | | | | 444 | | | | 734 | | | 734 | 19 | 2nd Half Paid | OCT 8 1951 | 13001 | | | | | | | | | | | |
| | | | | | | | | | | | | | 1st Half Paid | MAY 1 1951 | 5794 | | 367 | | 367 | | | | | | | |
| 20 | | | | | | | | | | | | 20 | | | | | | | | | | | | | | |
| | | | | 4 1010 | | | | 18950 | 54 | | 19004 | | | | | | 14408 | | 2596 | | | | | | | |
| | | | | 1136 | | | | | | | | | | | | | | | | | | | | | | |

Form 3CD

# Assessment Roll and Tax List of Real Property in the Town of Shingobee Cass County, Minnesota, for Taxes for the Year 1950.



| | In Whose Name Assessed | To Whom Transferred | Description of Property: Subdivision | Sec. or Lot | Town or Block | Rng. | Number of Acres of Land (Acres / 100ths) | No. School District | Individual Homestead Tax or No | Individual Total Tax or No | True and Full Valuations: Land Exclusive of Structures or Improvements (Dollars) | Buildings and Other Structures (Dollars) | Machinery Permanently Attached to Real Estate (Dollars) | Total True and Full Value (Dollars) | Assessed Valuations: Rural: Homestead Up to $4,000 20% (Dollars) | Rural: Over $4,000 and Non-Homestead 33⅓% (Dollars) | All Other: Homestead Up to $4,000 25% (Dollars) | All Other: Over $4,000 and Non-Homestead 40% (Dollars) | Machinery Permanently Attached to Real Estate 33⅓% (Dollars) | Total Assessed Value (Dollars) | Total Assessed Value Equalized by the Board of Review (Dollars) | Final Equalized Value (Dollars) |
|---|---|---|---|---|---|---|---|---|---|---|---|---|---|---|---|---|---|---|---|---|---|---|
| 1 | U. S. of America | | NE¼ of NE¼ | 30 | 142 | 31 | | 5 | | | | | | | | | | | | | | |
| 2 | U. S. of America | | NW¼ of NE¼ | | | | | | | | | | | | | | | | | | | |
| 3 | U. S. of America | | SW¼ of NE¼ | | | | | | | | | | | | | | | | | | | |
| 4 | State of Minnesota | | SE¼ of NE¼ | | | | | | | | | | | | | | | | | | | |
| 5 | | | | | | | | | | | | | | | | | | | | | | |
| 6 | U. S. of America | | NE¼ of NW¼ | | | | | | | | | | | | | | | | | | | |
| 7 | U. S. of America | | ~~NW¼ of NW¼~~ Lot 1 | | | | | | | | | | | | | | | | | | | |
| 8 | U. S. of America | | ~~SW¼ of NW¼~~ Lot 2 | | | | | | | | | | | | | | | | | | | |
| 9 | U. S. of America | | SE¼ of NW¼ | | | | | | | | | | | | | | | | | | | |
| 10 | | | | | | | | | | | | | | | | | | | | | | |
| 11 | State of Minnesota | | NE¼ of SW¼ | | | | | | | | | | | | | | | | | | | |
| 12 | U. S. of America | | ~~NW¼ of SW¼~~ Lot 3 | | | | | | | | | | | | | | | | | | | |
| 13 | U. S. of America | | ~~SW¼ of SW¼~~ Lot 4 | | | | | | | | | | | | | | | | | | | |
| 14 | ~~John Robinson & Tieman Bragg~~ State of Minnesota | | SE¼ of SW¼ | | | | 40 | | 7.10 | | 240 | | | 240 | | 80 | | | | 80 | | |
| 15 | | | | | | | | | | | | | | | | | | | | | | |
| 16 | U. S. of America | | NE¼ of SE¼ | | | | | | | | | | | | | | | | | | | |
| 17 | U. S. of America | | NW¼ of SE¼ | | | | | | | | | | | | | | | | | | | |
| 18 | ~~H. E. Pace~~ State of Minnesota | | SW¼ of SE¼ | | | | 40 | | 1 | | 240 | | | 240 | | 80 | | | | 80 | | |
| 19 | U. S. of America | | SE¼ of SE¼ | | | | | | | | | | | | | | | | | | | |
| 20 | | | | | | | | | | | | | | | | | | | | | | |
| | | | | | | | 80 | | | | 480 | | | 480 | | 160 | | | | 160 | | |

| | Sold for Taxes | Valuations by School Districts as Equalized by Department of Taxation: District No. / Rate ... Mills (Dollars) | District No. / Rate ... Mills (Dollars) | District No. 5 / Rate 6.4 / 16.5 Mills (Dollars) | District No. / Rate ... Mills (Dollars) | District No. / Rate ... Mills (Dollars) | District No. / Rate ... Mills (Dollars) | Tax Including State Homestead ... Mills ($ cts.) | State Tax on Non-Homestead 6.40 ... Mills ($ cts.) | Special Taxes ($ cts.) | Total Taxes ($ cts.) | | Paid | When Paid (Month Day Year) | Number of Receipt | March Settlement 1951 ($ cts.) | June Settlement 1951 ($ cts.) | Penalty ($ cts.) | November Settlement 1951 ($ cts.) | Penalty ($ cts.) | Collections to First Monday in January 1952 ($ cts.) | Penalty ($ cts.) | Delinquent on First Monday in January 1952 ($ cts.) | Total Delinquent Tax and Penalty ($ cts.) | Remarks |
|---|---|---|---|---|---|---|---|---|---|---|---|---|---|---|---|---|---|---|---|---|---|---|---|---|---|
| 1 | | | | | | | | | | | | 1 | | | | | | | | | | | | | |
| 2 | | | | | | | | | | | | 2 | | | | | | | | | | | | | |
| 3 | | | | | | | | | | | | 3 | | | | | | | | | | | | | |
| 4 | | | | | | | | | | | | 4 | | | | | | | | | | | | | |
| 5 | | | | | | | | | | | | 5 | | | | | | | | | | | | | |
| 6 | | | | | | | | | | | | 6 | | | | | | | | | | | | | |
| 7 | | | | | | | | | | | | 7 | | | | | | | | | | | | | |
| 8 | | | | | | | | | | | | 8 | | | | | | | | | | | | | |
| 9 | | | | | | | | | | | | 9 | | | | | | | | | | | | | |
| 10 | | | | | | | | | | | | 10 | | | | | | | | | | | | | |
| 11 | | | | | | | | | | | | 11 | | | | | | | | | | | | | |
| 12 | | | | | | | | | | | | 12 | | | | | | | | | | | | | |
| 13 | | | | | | | | | | | | 13 | | | | | | | | | | | | | |
| 14 | SOLD FOR TAXES | | | 80 | | | | 1334 | 36 | | 1370 | 14 | Forfeited | | | | | | | | | | | | 13.70 Cancelled |
| 15 | | | | | | | | | | | | 15 | | | | | | | | | | | | | |
| 16 | | | | | | | | | | | | 16 | | | | | | | | | | | | | |
| 17 | | | | | | | | | | | | 17 | | | | | | | | | | | | | |
| 18 | | | | 80 | | | | 1234 | 36 | | 1370 | 18 | Forfeited | | | | | | | | | | | | 13.70 Cancelled |
| 19 | | | | | | | | | | | | 19 | | | | | | | | | | | | | |
| 20 | | | | | | | | | | | | 20 | | | | | | | | | | | | | |
| | | | | 160 | | | | 2668 | 72 | | 2740 | | | | | | | | | | | | | | 27.40 |

# Assessment Roll and Tax List of Real Property in the ~~Town~~ of Shingaba — Cass County, Minnesota, for Taxes for the Year 1950.



Extra SCD

| | In whose name assessed | To whom transferred | Description of property: Subdivision | Sec. or Lot | Town or Block | Rng. | Number of Acres of Land (Acres / Rods) | No. School District | Indicate Homestead Tax as Ru | Indicate Agricultural Tax as Ag | True and Full Valuations: Land Exclusive of Structures and Improvements | Buildings and Other Structures | Machinery Permanently Attached to Real Estate | Total True and Full Value | Assessed Valuations: Rural: Homestead Up to $4,000 20% | Rural: Over $4,000 and Non-Homestead 33⅓% | All Other: Homestead Up to $4,000 25% | All Other: Over $4,000 and Non-Homestead 40% | Machinery Permanently Attached to Real Estate 33⅓% | Total Assessed Value as Equalized by the Board of Review | Final Equalized Value |
|---|---|---|---|---|---|---|---|---|---|---|---|---|---|---|---|---|---|---|---|---|---|
| | | | | | | | | | | | Dollars | Dollars | Dollars | Dollars | Dollars | Dollars | Dollars | Dollars | Dollars | Dollars | Dollars |
| 1 | State of Minnesota | | NE¼ of NE¼ | 31 | 142 | 31 | | 5 | | | | | | | | | | | | | |
| 2 | ~~E. E. Hall~~ State of Minnesota | | NW¼ of NE¼ | | | | 40 | | Ru | | 240 | | | 240 | | 80 | | | | 80 | |
| 3 | John W. & Hildreth E. Bunker | | SW¼ of NE¼ | | | | 40 | | " | | 240 | | | 240 | | 80 | | | | 80 | |
| 4 | U. S. of America | | SE¼ of NE¼ | | | | | | | | | | | | | | | | | | |
| 5 | | | | | | | | | | | | | | | | | | | | | |
| 6 | State of Minnesota | | NE¼ of NW¼ | | | | | | | | | | | | | | | | | | |
| 7 | State of Minnesota | | ~~NW¼ of NW¼~~ Lot 1 | | | | | | | | | | | | | | | | | | |
| 8 | U. S. of America | | ~~SW¼ of NW¼~~ Lot 2 | | | | | | | | | | | | | | | | | | |
| 9 | U. S. of America | | SE¼ of NW¼ | | | | | | | | | | | | | | | | | | |
| 10 | | | | | | | | | | | | | | | | | | | | | |
| 11 | U. S. of America | | NE¼ of SW¼ | | | | | | | | | | | | | | | | | | |
| 12 | U. S. of America | | ~~NW¼ of SW¼~~ Lot 3 | | | | | | | | | | | | | | | | | | |
| 13 | U. S. of America | | ~~SW¼ of SW¼~~ Lot 4 | | | | | | | | | | | | | | | | | | |
| 14 | U. S. of America | | SE¼ of SW¼ | | | | | | | | | | | | | | | | | | |
| 15 | | | | | | | | | | | | | | | | | | | | | |
| 16 | John W. & Hildreth E. Bunker | | NE¼ of SE¼ | | | | 40 | | " | | 240 | | | 240 | | 80 | | | | 80 | |
| 17 | U. S. of America | | NW¼ of SE¼ | | | | | | | | | | | | | | | | | | |
| 18 | U. S. of America | | SW¼ of SE¼ | | | | | | | | | | | | | | | | | | |
| 19 | U. S. of America | | SE¼ of SE¼ | | | | | | | | | | | | | | | | | | |
| 20 | | | | | | | | | | | | | | | | | | | | | |
| | | | | | | | 120 | | | | 720 | | | 720 | | 240 | | | | 240 | |

| | Sold for Taxes | Valuations by School Districts as Equalized by Department of Taxation: District No. / Rate / Mills | District No. / Rate / Mills | District No. / Rate / Mills | District No. / Rate / Mills | District No. / Rate / Mills | District No. / Rate / Mills | Tax including State Homestead | State Tax on Non-Homestead | Special Taxes | Total Taxes | Paid | When Paid | Number of Receipt | March Settlement 1951 | June Settlement 1951 | Penalty | November Settlement 1951 | Penalty | Collections to First Monday in January 1952 | Penalty | Delinquent to First Monday in January 1952 | Total Delinquent Tax and Penalty | Remarks |
|---|---|---|---|---|---|---|---|---|---|---|---|---|---|---|---|---|---|---|---|---|---|---|---|---|
| | | Dollars | Dollars | Dollars | Dollars | Dollars | Dollars | $ cts. | $ cts. | $ cts. | $ cts. | | Month Day Year | | $ cts. | $ cts. | $ cts. | $ cts. | $ cts. | $ cts. | $ cts. | $ cts. | $ cts. | |
| 1 | | | | | | | | | | | | | | | | | | | | | | | | |
| 2 | | | | 80 | | | | 13 34 | 36 | | 13 70 | Forfeited | | | | | | | | | | | | 13.70 Cancelled |
| 3 | | | | 80 | Abate # 4799 | | | 13 34 | 36 | | 13 70 | Forfeited | MAY 2 1951 | 6010 | | 8 01 | | | | | | | | F.G.P. Abated |
| 4 | | | | | | | | | | | | | | | | | | | | | | | | |
| 5 | | | | | | | | | | | | | | | | | | | | | | | | |
| 6 | | | | | | | | | | | | | | | | | | | | | | | | |
| 7 | | | | | | | | | | | | | | | | | | | | | | | | |
| 8 | | | | | | | | | | | | | | | | | | | | | | | | |
| 9 | | | | | | | | | | | | | | | | | | | | | | | | |
| 10 | | | | | | | | | | | | | | | | | | | | | | | | |
| 11 | | | | | | | | | | | | | | | | | | | | | | | | |
| 12 | | | | | | | | | | | | | | | | | | | | | | | | |
| 13 | | | | | | | | | | | | | | | | | | | | | | | | |
| 14 | | | | | | | | | | | | | | | | | | | | | | | | |
| 15 | | | | | | | | | | | | | | | | | | | | | | | | |
| 16 | | | | 80 | Abate # 4799 | | | 13 34 | 36 | | 13 70 | Forfeited | MAY 2 1951 | 6010 | | 8 01 | | | | | | | | F.G.P. Abated |
| 17 | | | | | | | | | | | | | | | | | | | | | | | | |
| 18 | | | | | | | | | | | | | | | | | | | | | | | | |
| 19 | | | | | | | | | | | | | | | | | | | | | | | | |
| 20 | | | | | | | | | | | | | | | | | | | | | | | | |
| | | | | 240 | | | | 40 02 | 1 08 | | 41 10 | | | | | 16 02 | | | | | | | | 250K |

# Assessment Roll and Tax List of Real Property in the Town of Shingobee, Cass County, Minnesota, for Taxes for the Year 1950.



Form 3CD

| | In Whose Name Assessed | To Whom Transferred | Description of Property: Subdivision | Sec. of Lot | Town or Block | Rng. | Number of Acres of Land (Acres 100ths) | No. School District | Indicate Agricultural Tax or Na | Indicate Agricultural Tax or Na | True and Full Valuations: Land Exclusive of Structures and Improvements (Dollars) | Buildings and Other Structures (Dollars) | Machinery Permanently Attached to Real Estate (Dollars) | Total True and Full Value (Dollars) | Assessed Valuations: Rural: Homestead Up to $1,000 20% (Dollars) | Rural: Over $1,000 and Non-Homestead 33⅓% (Dollars) | All Other: Homestead Up to $4,000 25% (Dollars) | All Other: Over $4,000 and Non-Homestead 40% (Dollars) | Machinery Permanently Attached to Real Estate 33⅓% (Dollars) | Total Assessed Value (Dollars) | Total Assessed Value as Equalized by the Board of Review (Dollars) | Final Equalized Value (Dollars) |
|---|---|---|---|---|---|---|---|---|---|---|---|---|---|---|---|---|---|---|---|---|---|---|
| 1 | Leonard A. Stocker | | NE¼ of NE¼ | 32 | 142 | 31 | 41 11 | 5 | Yes | | 339 | | | 339 | | 113 | | | | 113 | | |
| 2 | W. E. & J. M. Diebel | | NW¼ of NE¼ | | | | 39 75 | | Yes | | 315 | | | 315 | 68 | | | | | 63 | | |
| 3 | Phillip I. Jewell | | SW¼ of NE¼ | | | | 40 13 | | " | | 240 | | | 240 | 48 | | | | | 48 | | |
| 4 | W. E. Diebel | | SE¼ of NE¼ | | | | 41 53 | | " | | 245 | | | 245 | 49 | | | | | 49 | | |
| 5 | | | | | | | | | | | | | | | | | | | | | | |
| 6 | W. E. & J. M. Diebel | | NE¼ of NW¼ | | | | 38 42 | | " | | 458 | 335 535 | | 793 1070 | 158 | | | | | 198 | 166 | |
| 7 | Fanny E. Rodebacher | | NW¼ of NW¼ | | | | 38 71 | | " | | 325 | 1370 1760 | | 1695 2085 | 339 417 | | | | | 457 | 339 | |
| 8 | John W. & Hilbrette E. Burke | | SW¼ of NW¼ W. of Rd. | | | | 7 86 | | " | | 65 | | | 65 | 13 | | | | | 13 | | |
| 9 | Phillip Jewell | | SE¼ of NW¼ | | | | 39 | | " | | 500 | | | 500 | 100 | | | | | 100 | | |
| 10 | Phillip I. Jewell | | All E. of road of SW¼ of NW¼ | | | | 31 40 | | " | | 275 | 350 500 | | 625 775 | 125 155 | | | | | 155 | 155 | |
| 11 | Phillip & Dorothy Jewell | | NE¼ of SW¼ | | | | 40 77 | | " | | 270 | | | 270 | 54 | | | | | 54 | | |
| 12 | " " " | | NW¼ of SW¼ E. of Hy. #31 | | | | 35 99 | | " | | 420 | | | 420 | 84 | | | | | 84 | | |
| 13 | " " " | | SW¼ of SW¼ | | | | 40 84 | | " | | 400 | | | 400 | 80 | | | | | 80 | | |
| 14 | " " " | | SE¼ of SW¼ | | | | 41 38 | | " | | 305 | | | 305 | 61 | | | | | 61 | | |
| 15 | John W. & Hilbrette E. Burke | | All NW¼ of SW¼ W. of Hy. #31 | | | | 4 30 | | Yes | | 42 | 330 500 | | 372 542 | 74 109 | | | | | 109 | 74 | |
| 16 | State of Minnesota | | NE¼ of SE¼ | | | | | | | | | | | | | | | | | | | |
| 17 | Phillip & Dorothy Jewell | | NW¼ of SE¼ | | | | 41 71 | | " | | 245 | | | 245 | 49 | | | | | 49 | | |
| 18 | Phillip I. & Dorothy C. Jewell | | SW¼ of SE¼ | | | | 42 07 | | " | | 250 | | | 250 | 50 | | | | | 50 | | |
| 19 | U. S. of America | | SE¼ of SE¼ | | | | | | | | | | | | | | | | | | | |
| 20 | | | | | | | | | | | | | | | | | | | | | | |
| | | | | | | | 564 93 | | | | 4694 | 2445 3445 | | 7139 8139 | 1360 1570 | 113 | | | | 1683 | 1473 | |

Cass County, Minnesota, for Taxes for the Year 1950.

| | Sold for Taxes | Validations by School Districts as Equalized by Department of Taxation: District No. / Rate ... Mills | District No. / Rate ... Mills | District No. 2 / Rate 42 Mills | District No. / Rate ... Mills | District No. / Rate ... Mills | District No. / Rate ... Mills | Tax including State Homestead ... Mills | State Tax on Non-Homestead 4.5 Mills | Special Taxes | Total Taxes | Paid | When Paid (Month Day Year) | Number of Receipt | March Settlement 1951 | June Settlement 1951 | Penalty | November Settlement 1951 | Penalty | Collections to First Monday in January 1952 | Penalty | Delinquent on First Monday in January 1952 | Total Delinquent Tax and Penalty | Remarks |
|---|---|---|---|---|---|---|---|---|---|---|---|---|---|---|---|---|---|---|---|---|---|---|---|---|
| 1 | | | | 113 | | | | 1886 | 50 | | 1936 | PAID IN FULL | MAY 17 1951 | 6635 | | 1936 | | | | | | | | |
| 2 | | | | H 63 | | | | 1050 | | | 1050 | PAID IN FULL | MAY 3 1951 | 8509 | | 1050 | | | | | | | | |
| 3 | | | | H 48 | | | | 800 | | | 800 | 2nd Dis Pd Int Pend | OCT 31 1951 | 7631 | | 400 | | 400 | | | | | | |
| 4 | | | | H 49 | | | | 818 | | | 818 | PAID IN FULL | MAY 3 1951 | 8509 | | 818 | | | | | | | | |
| 5 | | | | | | | | | | | | | | | | | | | | | | | | |
| 6 | | | | H 166 | | | | 2770 | | | 2770 | PAID IN FULL | MAY 3 1951 | 8509 | | 2770 | | | | | | | | |
| 7 | SOLD FOR TAXES | | | ~~H 339~~ | Abate #4956 | | | ~~5654~~ | | | ~~5654~~ | PAID IN FULL | SEP 13 1951 | 1432 | | | | 408 | | | | | | 15.68 Abated |
| 8 | | | | H 13 | | | | 216 | | | 216 | PAID IN FULL | MAY 3 1951 | 6635 | | 216 | | | | | | | | |
| 9 | | | | H 100 | | | | 1668 | | | 1668 | 2nd Dis Pd Int Pend | OCT 31 1951 | 7631 | | 834 | | 834 | | | | | | |
| 10 | | | | H 125 | | | | 2086 | | | 2086 | 2nd Dis Pd Int Pend | OCT 31 1951 | 7631 | | 1043 | | 1043 | | | | | | |
| 11 | | | | H 54 | | | | 900 | | | 900 | 2nd Dis Pd Int Pend | OCT 31 1951 | 7631 | | 450 | | 450 | | | | | | |
| 12 | | | | H 84 | | | | 1402 | | | 1402 | 2nd Dis Pd Int Pend | OCT 31 1951 | 7631 | | 701 | | 701 | | | | | | |
| 13 | | | | H 80 | | | | 1334 | | | 1334 | 2nd Dis Pd Int Pend | OCT 31 1951 | 7631 | | 667 | | 667 | | | | | | |
| 14 | | | | H 61 | | | | 1018 | | | 1018 | 2nd Dis Pd Int Pend | OCT 31 1951 | 7631 | | 509 | | 509 | | | | | | |
| 15 | | | | H 79 | | | | 1318 | | | 1318 | PAID IN FULL | MAY 3 1951 | 6611 | | 1318 | | | | | | | | |
| 16 | | | | | | | | | | | | | | | | | | | | | | | | |
| 17 | | | | H 49 | | | | 818 | | | 818 | 2nd Dis Pd Int Pend | OCT 31 1951 | 7631 | | 409 | | 409 | | | | | | |
| 18 | | | | H 50 | | | | 834 | | | 834 | 2nd Dis Pd Int Pend | OCT 31 1951 | 7631 | | 417 | | 417 | | | | | | |
| 19 | | | | | | | | | | | | | | | | | | | | | | | | |
| 20 | | | | | | | | | | | | | | | | | | | | | | | | |
| | | | | H 1360 113 1473 | | | | 24574 | 50 | | 24624 | | | | | 13538 | | 9518 | | | | | | 156 |

# Assessment Roll and Tax List of Real Property in the Town of Shingobee — Cass County, Minnesota, for Taxes for the Year 1950.



Form 3CD

| | In Whose Name Assessed | To Whom Transferred | Description of Property: Subdivision | Sec. or Lot | Town or Block | Rng. | Number of Acres of Land: Acres | Hdths | No. School District | Indicate Homestead by Yes or No | Indicate Agricultural by Yes or No | True and Full Valuations: Land Exclusive of Structures and Improvements | Buildings and Other Structures | Machinery Permanently Attached to Real Estate | Total True and Full Value | Assessed Valuations: Rural: Homestead Up to $4,000 20% | Rural: Over $4,000 and Non-Homestead 33⅓% | All Other: Homestead Up to $4,000 25% | All Other: Over $4,000 and Non-Homestead 40% | Machinery Permanently Attached to Real Estate 33⅓% | Total Assessed Value | Total Assessed Value as Equalized by the Board of Review | Final Equalized Value |
|---|---|---|---|---|---|---|---|---|---|---|---|---|---|---|---|---|---|---|---|---|---|---|---|
| | | | | | | | Acres | Hdths | | | | Dollars | Dollars | Dollars | Dollars | Dollars | Dollars | Dollars | Dollars | Dollars | Dollars | Dollars | Dollars |
| 1 | Bert J., John S. + Andrew L. Johnson | | ~~NW¼ of NW¼~~ Lot 1 | 33 | 142 | 31 | 16 | 05 | 5 | No | | 162 | | | 162 | | 54 | | | | 54 | | |
| 2 | U. S. of America | | NW¼ of NE¼ | | | | | | | | | | | | | | | | | | | | |
| 3 | U. S. of America | | ~~SW¼ of NW¼~~ Lot 2 | | | | | | | | | | | | | | | | | | | | |
| 4 | | | SE¼ of NE¼ | | | | | | | | | | | | | | | | | | | | |
| 5 | | | | | | | | | | | | | | | | | | | | | | | |
| 6 | R. E. + E. W. Stanley | | NE¼ of NW¼ | | | | 40 | | | Yes | | 320 | | | 320 | 64 | | | | | 64 | | |
| 7 | Earl W. + Raymond E. Stanley | | NW¼ of NW¼ | | | | 40 | | | " | | 600 | 840 1200 | | 1800 | 360 | 277 | | | | 360 | 288 | |
| 8 | " " | | SW¼ of NW¼ | | | | 40 | | | " | | 320 | | | 320 | 64 | | | | | 64 | | |
| 9 | R. E. + E. W. Stanley | | SE¼ of NW¼ | | | | 40 | | | " | | 320 | | | 320 | 64 | | | | | 64 | | |
| 10 | | | | | | | | | | | | | | | | | | | | | | | |
| 11 | U. S. of America | | NE¼ of SW¼ | | | | | | | | | | | | | | | | | | | | |
| 12 | U. S. of America | | NW¼ of SW¼ | | | | | | | | | | | | | | | | | | | | |
| 13 | U. S. of America | | SW¼ of SW¼ | | | | | | | | | | | | | | | | | | | | |
| 14 | U. S. of America | | SE¼ of SW¼ | | | | | | | | | | | | | | | | | | | | |
| 15 | | | | | | | | | | | | | | | | | | | | | | | |
| 16 | | | NE¼ of SE¼ | | | | | | | | | | | | | | | | | | | | |
| 17 | U. S. of America | | ~~NW¼ of SE¼~~ Lot 3 | | | | | | | | | | | | | | | | | | | | |
| 18 | U. S. of America | | ~~SW¼ of SE¼~~ Lot 4 | | | | | | | | | | | | | | | | | | | | |
| 19 | Horace D. Ringle, Adm. C.T.A. Estate John E. Andrews, Jr. | | ~~SE¼ of SE¼~~ Lot 5 | | | | 5 | 50 | | No | | 66 | | | 66 | | 22 | | | | 22 | | |
| 20 | | | | | | | | | | | | | | | | | | | | | | | |
| | | | | | | | 181 | 65 | | | | 1788 | 840 1200 | | 2628 3988 | 480 532 | 76 | | | | 628 | 656 | |

| | Sold for Taxes | Valuations by School Districts as Equalized by Department of Taxation: District No. ..... Rate ..... Mills | District No. ..... Rate ..... Mills | District No. 3 Rate 42 Mills | District No. ..... Rate ..... Mills | District No. ..... Rate ..... Mills | District No. ..... Rate ..... Mills | Tax including State Homestead Mills | State Tax on Non-Homestead 4.45 Mills | Special Taxes | Total Taxes | Paid | When Paid | Number of Receipt | March Settlement 1951 | June Settlement 1951 | Penalty | November Settlement 1951 | Penalty | Collections to First Monday in January 1952 | Penalty | Delinquent on First Monday in January 1952 | Total Delinquent Tax and Penalty | Remarks |
|---|---|---|---|---|---|---|---|---|---|---|---|---|---|---|---|---|---|---|---|---|---|---|---|---|
| | | Dollars | Dollars | Dollars | Dollars | Dollars | Dollars | $ cts. | $ cts. | $ cts. | $ cts. | | Month Day Year | | $ cts. | $ cts. | $ cts. | $ cts. | $ cts. | $ cts. | $ cts. | $ cts. | $ cts. | |
| 1 | | | | 54 | | | | 700 | 24 | | 924 | PAID IN FULL | APR 25 1951 | 4849 | | 924 | | | | | | | | |
| 2 | | | | | | | | | | | | | | | | | | | | | | | | |
| 3 | | | | | | | | | | | | | | | | | | | | | | | | |
| 4 | | | | | | | | | | | | | | | | | | | | | | | | |
| 5 | | | | | | | | | | | | | | | | | | | | | | | | |
| 6 | | | | # 64 | | | | 1068 | | | 1068 | 2nd Half Paid | AUG 27 1951 | | | 534 | | 534 | | | | | | |
| 7 | | | | # 288 | | | | 4804 | | | 4804 | 1st Half Paid / 2nd Half Paid | MAY 19 1951 / AUG 27 1951 | (231) 6679 | | 2402 | | 2402 | | | | | | |
| 8 | | | | # 64 | | | | 1068 | | | 1068 | 1st Half Paid / 2nd Half Paid | MAY 19 1951 / AUG 27 1951 | | | 534 | | 534 | | | | | | |
| 9 | | | | # 64 | | | | 1068 | | | 1068 | 1st Half Paid / 2nd Half Paid | MAY 19 1951 / AUG 27 1951 | | | 534 | | 534 | | | | | | |
| 10 | | | | | | | | | | | | | | | | | | | | | | | | |
| 11 | | | | | | | | | | | | | | | | | | | | | | | | |
| 12 | | | | | | | | | | | | | | | | | | | | | | | | |
| 13 | | | | | | | | | | | | | | | | | | | | | | | | |
| 14 | | | | | | | | | | | | | | | | | | | | | | | | |
| 15 | | | | | | | | | | | | | | | | | | | | | | | | |
| 16 | | | | | | | | | | | | | | | | | | | | | | | | |
| 17 | | | | | | | | | | | | | | | | | | | | | | | | |
| 18 | | | | | | | | | | | | | | | | | | | | | | | | |
| 19 | | | | 22 | | | | 368 | 10 | | 378 | 2nd Half Paid / 1st Half Paid | OCT 31 1951 / MAY 19 1951 | 14783 / 6893 | | 189 | | 189 | | | | | | |
| 20 | | | | | | | | | | | | | | | | | | | | | | | | |
| | | | | # 480 56 536 | | | | 9276 | 74 | | 9310 | | | | | 5117 | | 4193 | | | | | | |

# Assessment Roll and Tax List of Real Property in the Town of Shingobee Cass County, Minnesota, for Taxes for the Year 1950.



Form SCD

| | In Whose Name Assessed | To Whom Transferred | Description of Property: Subdivision | Sec. or Lot | Town or Block | Range | Number of Acres of Land (Acres / 100ths) | No. School District | Indicate if Land Has Been Sold for Taxes | Indicate if Buildings Have Been Sold for Taxes | True and Full Valuations: Land Exclusive of Structures and Improvements | Buildings and Other Structures | Machinery Permanently Attached to Real Estate | Total True and Full Value | Assessed Valuations: Rural: Homestead Up to $4,000 20% | Rural: Over $4,000 and Non-Homestead 33⅓% | All Other: Homestead Up to $4,000 25% | All Other: Over $4,000 and Non-Homestead 40% | Machinery Permanently Attached to Real Estate 33⅓% | Total Assessed Value | Total Assessed Value as Equalized by the Board of Review | Final Equalized Value |
|---|---|---|---|---|---|---|---|---|---|---|---|---|---|---|---|---|---|---|---|---|---|---|
| | | | | | | | Acres | | | | Dollars | Dollars | Dollars | Dollars | Dollars | Dollars | Dollars | Dollars | Dollars | Dollars | Dollars | Dollars |
| 1 | Elizabeth B. Andrus | | NE¼ of NE¼ | 34 | 142 | 31 | 40 | 5 | No | | 1200 | 1800 / 1800 | | 3000 | | 800 | | | | 800 | 680 | |
| 2 | " " | | NW¼ of NE¼ | | | | 40 | | " | | 1200 | | | 1200 | | 400 | | | | 400 | | |
| 3 | | | SW¼ of NE¼ | | | | | | | | | | | | | | | | | | | |
| 4 | | | SE¼ of NE¼ | | | | | | | | | | | | | | | | | | | |
| 5 | Elizabeth B. Andrus, Annie J. Michael | | NE¼ of NW¼ E. of Hwy #34 | | | | 5.80 | | " | | 60 | | | 60 | | 20 | | | | 20 | | |
| 6 | Annie J. Michael | | Bal. of NE¼ of NW¼ W. of Hwy #34 | | | | 34.10 | | " | | 339 | | | 339 | | 113 | | | | 113 | | |
| 7 | " " " | | ~~NW¼ of NW¼~~ Lot 1 | | | | 27.05 | | " | | 270 | | | 270 | | 90 | | | | 90 | | |
| 8 | Faye Cole Andrus | | ~~SW¼ of NW¼~~ Lot 2 | | | | 29.25 | | " | | 725 | 448 / 640 | | 1173 / 1365 | | 391 / 455 | | | | 455 | 391 | |
| 9 | D. E. Wakefield | | All of ~~NW¼ of NW¼~~ W. of S.R.R. #80 | | | | 24.35 | | " | | 360 | | | 360 | | 120 | | | | 120 | | |
| 10 | Horace D. Riegel, Adm. C.T.A. Estate of John Andrus, Jr. | | All of NW¼ of NW¼ E. of S.R.R. #80 & SE¼ of NW¼ E. of S.R.R. #80 | | | | 15 | | " | | 309 | | | 309 | | 103 | | | | 103 | | |
| 11 | " " " | | NE¼ of SW¼ E. of Hwy #34 | | | | 25 | | Yes | | 250 | | | 250 | 50 | | | | | 50 | | |
| 12 | Russell Keating | | ~~NW¼ of SW¼~~ Lot 3 | | | | 31 | | " | — | 685 | 2310 / 225 | 75 | 3095 / 3410 | 470 / 613 | | | | 25 | 638 | 495 | |
| 13 | " " | | ~~SW¼ of SW¼~~ Lot 4 | | | | 40 | | " | | 565 | 3395 / 125 | | 3520 / 690 | 175 / 155 | | | | | 174 | 155 | |
| 14 | Helen I. & Henry Bakker, Jr. | | SE¼ of SW¼ less 3 ac. | | | | 37 | | " | | 310 | 180 | | 490 | 87 / 78 | | | | | 78 | 87 | |
| 15 | Horace D. Riegel, Adm. C.T.A. Estate of John Andrus, Jr. | | NE¼ of NW¼ lying E. of S.R.R. New Hwy. | | | | 6.0 | | No | | 12 | | | 12 | | 4 | | | | 4 | | |
| 16 | Russell Keating | | ~~NW¼ of NW¼~~ NE¼ of NW¼ lying W. of Hwy #34 | | | | 15.00 | | Yes | | 180 | | | 180 | 36 | | | | | 36 | | |
| 17 | | | NW¼ of SE¼ | | | | | | | | | | | | | | | | | | | |
| 18 | | | SW¼ of SE¼ | | | | | | | | | | | | | | | | | | | |
| 19 | | | SE¼ of SE¼ | | | | | | | | | | | | | | | | | | | |
| 20 | | | | | | | | | | | | | | | | | | | | | | |
| | | | | | | | 364.59 | | | | 6455 | 3298 / 4915 | 75 | 9828 / 11245 | 798 / 971 | 1921 / 2165 | | | 25 | 3101 | 2744 | |

| | Sold for Taxes | Validations by School Districts as Equalized by Department of Taxation: District No. ..... Rate ..... Mills | District No. ..... Rate ..... Mills | District No. 46 Rate 48 Mills | District No. ..... Rate ..... Mills | District No. ..... Rate ..... Mills | District No. ..... Rate ..... Mills | Tax Including State Homestead ..... Mills | State Tax on Non-Homestead 46 Mills | Special Taxes | Total Taxes | Paid | When Paid: Month | Day | Year | Number of Receipt | March Settlement 1951 | June Settlement 1951 | Penalty | November Settlement 1951 | Penalty | Collections to June Monday in January 1952 | Penalty | Delinquent on First Monday in January 1952 | Total Delinquent Tax and Penalty | Remarks |
|---|---|---|---|---|---|---|---|---|---|---|---|---|---|---|---|---|---|---|---|---|---|---|---|---|---|---|
| | | Dollars | Dollars | Dollars | Dollars | Dollars | Dollars | $ cts. | $ cts. | $ cts. | $ cts. | | | | | | $ cts. | $ cts. | $ cts. | $ cts. | $ cts. | $ cts. | $ cts. | $ cts. | $ cts. | |
| 1 | | | | 680 | | | | 11344 | 300 | | 11644 | PAID IN FULL | MAY | 3 | 1951 | 5984 | | 11644 | | | | | | | | |
| 2 | | | | 400 | | | | 6672 | 176 | | 6848 | PAID IN FULL | MAY | 3 | 1951 | 5984 | | 6848 | | | | | | | | |
| 3 | | | | | | | | | | | | | | | | | | | | | | | | | | |
| 4 | | | | | | | | | | | | | | | | | | | | | | | | | | |
| 5 | | | | 20 | | | | 334 | 08 | | 342 | PAID IN FULL | MAY | 3 | 1951 | 5984 | | 342 | | | | | | | | |
| 6 | | | | 113 | | | | 1886 | 50 | | 1936 | PAID IN FULL | MAY | 25 | 1951 | 8019 | | 1936 | | | | | | | | |
| 7 | | | | 90 | | | | 1502 | 40 | | 1542 | PAID IN FULL | MAY | 25 | 1951 | 8019 | | 1542 | | | | | | | | |
| 8 | | | | 391 | | | | 6522 | 172 | | 6694 | PAID IN FULL | MAY | 31 | 1951 | 8336 | | 6694 | | | | | | | | |
| 9 | | | | 120 | | | | 2002 | 52 | | 2054 | PAID IN FULL | MAY | 31 | 1951 | 8336 | | 2054 | | | | | | | | |
| 10 | SOLD FOR TAXES | | | 103 | | | | 1718 | 46 | | 1764 | 2nd Half Paid / 1st Half Paid | OCT / MAY | 31 / 31 | 1950 / 1951 | 14997 / 6793 | | 882 | 1882 | | | | | | | |
| 11 | | | | 450 | | | | 834 | | | 834 | | | | | | | | | | | | | 834 | | |
| 12 | | | | 4495 | | | | 8258 | | | 8258 | 2nd Half Paid / 1st Half Paid | OCT / MAY | 31 / 31 | 1950 / 1951 | 13117 / 8311 | | 4129 | | 4129 | | | | | | |
| 13 | | | | 4155 | | | | 2586 | | | 2586 | 2nd Half Paid / 1st Half Paid | OCT / MAY | 31 / 31 | 1950 / 1951 | 13117 / 8311 | | 1293 | | 1293 | | | | | | |
| 14 | | | | 487 | | | | 1452 | | | 1452 | PAID IN FULL | APR | 30 | 1951 | 8787 | | 1452 | | | | | | | | |
| 15 | | | | 4 | | | | 66 | 02 | | 68 | 2nd Half Paid | OCT | 31 | 1950 | 13117 | | | | | | | | 68 | 75 | |
| 16 | | | | 436 | | | | 600 | | | 600 | 2nd Half Paid / 1st Half Paid | OCT / MAY | 31 / 31 | 1950 / 1951 | 13117 / 8311 | | 300 | | 300 | | | | | | |
| 17 | | | | | | | | | | | | | | | | | | | | | | | | | | |
| 18 | | | | | | | | | | | | | | | | | | | | | | | | | | |
| 19 | | | | | | | | | | | | | | | | | | | | | | | | | | |
| 20 | | | | 5298 / 1231 / 4744 | | | | | | | | | | | | | | | | | | | | | | |
| | | | | | | | | 45776 | 846 | | 46622 | | | | | | | 34116 | | 4609 | | | | 902 | | |

Form SCD

| | In Whose Name Assessed | To Whom Transferred | Description of Property: Subdivision | Sec. or Lot | Town or Block | Rng. | Number of Acres of Land: Acres | Tenths | No. School District | Indicates Improvements Assessed to Non-Resident | Indicates Improvements Assessed to Resident | True and Full Valuations: Land Exclusive of Structures and Improvements | Buildings and Other Structures | Machinery Permanently Attached to Real Estate | Total True and Full Value | Assessed Valuations: Rural: Homestead Up to $4,000 20% | Rural: Over $4,000 and Non-Homestead 33⅓% | All Other: Homestead Up to $4,000 25% | All Other: Over $4,000 and Non-Homestead 40% | Machinery Permanently Attached to Real Estate 33⅓% | Total Assessed Value | Total Assessed Value as Equalized by the Board of Review | Final Equalized Value |
|---|---|---|---|---|---|---|---|---|---|---|---|---|---|---|---|---|---|---|---|---|---|---|---|
| | | | | | | | | | | | | Dollars | Dollars | Dollars | Dollars | Dollars | Dollars | Dollars | Dollars | Dollars | Dollars | Dollars | Dollars |
| 1 | Wm. Mc Garry | | 16:62 acs. + 21.9 acs. of Lot 1 ~~NW¼ NW¼~~ less Ry. | 35 | 142 | 31 | 38 | 02 | 5 | Yes | No | 260 | 1,716 / 1,941 | 75 | 3,946 / 4,465 | 352 | 1,577 / 2,110 | | | 25 | 1,127 | 878 | |
| 2 | Paul E. Draper | | 3 acs. of Lot 1 W of Hwy. less ~~NW¼ NW¼~~ 2.75 acs. | | | | 25 | | | No | | 9 | | | 9 | | 3 | | | | 3 | | |
| 3 | | | SW¼ of NE¼ | | | | | | | | | | | | | | | | | | | | |
| 4 | Wm. Mc Garry | | NE¼ of NW¼ E. of Hy #19 ~~SW¼ NW¼~~ of 39 | | | | 2 | 40 | | Yes | | 75 | | | 75 | 15 | | | | | 15 | | |
| 5 | Elsworth O. Black + Nora C. Barnes | | 100' x 300' of Lot 1 | | | | 75 | | | | | 90 | 530 / 766 | 60 | 680 / 916 | 127 / 170 | | | | 20 | 197 | 147 | |
| 6 | Paul E. Draper | | NE¼ of NW¼ less 4.05 acs + less Lot 34 Plat + less 1½ ac + less 1 ac + less 1 ac + less 150' x 300' + less 150' x 300' | | | | 30 | 22 | | No | | 132 | | | 132 | | 44 | | | | 44 | | |
| 7 | Austin O. Sarff | | 150' x 300' of NE¼ of NW¼ ~~SW¼ NW¼~~ | | | | 1 | 00 | | " | | 51 | | | 51 | | 17 | | | | 17 | | |
| 8 | Lloyd E. + Reva Bennett | | a strip 55' on W. 100' W & E 75' on S. ~~SW¼ NW¼~~ of Lot 1 | | | | 50 | | | " | | 100 | 350 / 500 | | 450 / 600 | | 150 / 200 | | | | 200 | 150 | |
| 9 | Edward B. + Mary E. Olson | | 150' x 300' of NE¼ of NW¼ ~~SW¼ NW¼~~ | | | | 1 | 00 | | " | | 100 | 672 / 960 | 75 | 847 / 1135 | | 274 / 370 | | | 25 | 395 | 297 | |
| 10 | Frances E. Draper | | 50' x 300' of Lot 1 - W of Hwy | | | | 35 | | | Yes | | 55 | | | 55 | 11 | | | | | 11 | | |
| 11 | Vivian + Thurman Haas | | 50' x 300' of NE¼ of NW¼ ~~SW¼ NW¼~~ | | | | 35 | | | No | | 60 | 147 / 210 | | 207 / 270 | | 49 / 90 | | | | 90 | 49 | |
| 12 | Glen H. + Marion Bateman | | 50' x 250' of Lot 1 ~~SW¼ NW¼~~ | | | | 29 | | | " | | 60 | | | 60 | | 20 | | | | 20 | | |
| 13 | " " | | 1½ ac. of NE¼ of NW¼ ~~SW¼ NW¼~~ | | | | 35 | | | " | | 60 | | | 60 | | 20 | | | | 20 | | |
| 14 | Wm. A. + Augusta L. Regan | | 50' x 300' ~~SW¼ NW¼~~ of NE¼ of NW¼ (Mrs. Gleason Trust) | | | | 35 | | | " | | 55 | 5 | | 60 | | 20 | | | | 20 | | |
| 15 | Clarence + Marion Kirwan | | 100' x 300' of NE¼ of NW¼ ~~SW¼ NW¼~~ | | | | 70 | | | Yes | | 100 | 645 / 760 | 51 | 796 / 1071 | 149 / 214 | | | | 17 | 221 | 166 | |
| 16 | Frances Draper | | 50' x 300' of NE¼ of NW¼ ~~SW¼ NW¼~~ | | | | 35 | | | " | | 70 | 370 / 530 | | 440 / 600 | 88 / 120 | | | | | 120 | 88 | |
| 17 | G.W. Hall + Ed. L.G. Steele | | NW¼ of NW¼ ~~SW¼ NW¼~~ (Office) | | | | 30 | | | No | | 240 | | | 240 | | 80 | | | | 80 | | |
| 18 | | | SW¼ of SW¼ | | | | | | | | | | | | | | | | | | | | |
| 19 | Glen H. Bateman | | 50' x 475' of NE¼ of NW¼ ~~SW¼ NW¼~~ | | | | 30 | | | " | | 99 | 981 / 1401 | 60 | 1140 / 1560 | | 360 / 500 | | | 20 | 520 | 390 | |
| 20 | | | | | | | | | | | | | | | | | | | | | | | |
| | | | | | | | 107 | 18 | | | | 2066 | 6311 / 9016 | 321 | 8698 / 11403 | 773 / 972 | 1554 / 2074 | | | 107 | 3153 | 2404 | |

Cont. next page

| | Sold for Taxes | Validations by School Districts as Equalized by Department of Taxation: District No. ..... Rate ..... Mills | District No. ..... Rate ..... Mills | District No. 5 Rate 67.6 Mills | District No. 5 Rate 67.6 Mills | District No. ..... Rate ..... Mills | District No. ..... Rate ..... Mills | Tax Including State Homestead ..... Mills | State Tax on Non-Homestead 4.40 Mills | Special Taxes | Total Taxes | | Paid | When Paid: Month Day Year | Number of Receipt | March Settlement 1951 | June Settlement 1951 | Penalty | November Settlement 1951 | Penalty | Collections to First Monday in January 1952 | Penalty | Delinquent on First Monday in January 1952 | Total Delinquent Tax and Penalty | Remarks |
|---|---|---|---|---|---|---|---|---|---|---|---|---|---|---|---|---|---|---|---|---|---|---|---|---|---|
| | | Dollars | Dollars | Dollars | Dollars | Dollars | Dollars | $ cts. | $ cts. | $ cts. | $ cts. | | | | | $ cts. | $ cts. | $ cts. | $ cts. | $ cts. | $ cts. | $ cts. | $ cts. | $ cts. | |
| 1 | | | | | 4,356 / 522 | | | 159.64 | 2.30 | | 161.94 | 1 | PAID IN FULL | MAY 16 1951 | 6485 | | 161.94 | | | | | | | | |
| 2 | | | | 3 | | | | 50 | | | 50 | 2 | PAID IN FULL | APR 27 1951 | 4763 | | 50 | | | | | | | | |
| 3 | | | | | | | | | | | | 3 | | | | | | | | | | | | | |
| 4 | | | | | 4.15 | | | 2.72 | | | 2.72 | 4 | PAID IN FULL | MAY 16 1951 | 6485 | | 2.72 | | | | | | | | |
| 5 | | | | 1,144 | | | | 24.02 | | | 24.02 | 5 | 2nd Half Paid<br>1st Half Paid | OCT 31 1951<br>JUN 14 1951 | 4688<br>4688 | | | | 12.01 | 36 | | | | | |
| 6 | | | | 44 | | | | 7.34 | 20 | | 7.54 | 6 | PAID IN FULL | APR 27 1951 | 4763 | | 7.54 | | | | | | | | |
| 7 | | | | 17 | | | | 2.84 | 08 | | 2.92 | 7 | PAID IN FULL | APR 23 1951 | 4583 | | 2.92 | | | | | | | | |
| 8 | | | | 150 | | | | 25.02 | 66 | | 25.68 | 8 | PAID IN FULL | MAY 25 1951 | 8016 | | 25.68 | | | | | | | | |
| 9 | | | | 299 | | | | 49.88 | 132 | | 51.20 | 9 | 2nd Half Paid<br>1st Half Paid | OCT 30 1951<br>MAY 29 1951 | 3671<br>7234 | | 25.60 | | 25.60 | | | | | | |
| 10 | SOLD FOR TAXES | | | 11 | | | | 1.84 | | | 1.84 | 10 | | | | | | | | | | | 1.84 | | |
| 11 | | | | 69 | | | | 11.52 | 30 | | 11.82 | 11 | PAID IN FULL | MAY 14 1951 | 6230 | | 11.82 | | | | | | | | |
| 12 | SOLD FOR TAXES | | | 20 | | | | 3.34 | 08 | | 3.42 | 12 | | | | | | | | | | | 3.42 | | |
| 13 | SOLD FOR TAXES | | | 20 | | | | 3.34 | 08 | | 3.42 | 13 | | | | | | | | | | | 3.42 | | |
| 14 | | | | 20 | | | | 3.34 | 08 | | 3.42 | 14 | | | | | | | | | | | 3.42 | 1962 & 1976 | |
| 15 | | | | 1,166 | | | | 27.70 | | | 27.70 | 15 | PAID IN FULL | MAY 28 1951 | 7896 | | 27.70 | | | | | | | | |
| 16 | SOLD FOR TAXES | | | 88 | | | | 14.68 | | | 14.68 | 16 | | | | | | | | | | | 14.68 | | |
| 17 | | | | 80 | | | | 13.34 | 36 | | 13.70 | 17 | PAID IN FULL | MAY 21 1951 | 6294 | | 13.70 | | | | | | | | |
| 18 | | | | | | | | | | | | 18 | | | | | | | | | | | | | |
| 19 | SOLD FOR TAXES | | | 380 | | | | 63.40<br>16.24<br>25.20 | 1.68 | | 65.08 | 19 | | | | | | | | | | | 65.08 | | |
| 20 | | | | | | | | | | | | 20 | | | | | | | | | | | | | |
| | | | | 1,409 / 1,409 / 1,511 | 3.71 / 893 | | | 41.46 | 9.14 | | 41.60 | | | | | | 201.12 | | 49.07 | | | | 97.85 | | |

# Assessment Roll and Tax List of Real Property in the Town of Shingobee, Cass County, Minnesota, for Taxes for the Year 1950.



Form 5CD

| | In Whose Name Assessed | To Whom Transferred | Description of Property: Subdivision | Sec. or Lot | Town or Block | Rng. | Number of Acres of Land (Acres / 100ths) | No. School District | Indicate Homestead Tax as Yes or No | Indicate Equivalent Tax as Yes or No | True and Full Valuations: Land Exclusive of Structures and Improvements | Buildings and Other Structures | Machinery Permanently Attached to Real Estate | Total True and Value | Assessed Valuations: Rural: Homestead Up to $4,000 20% | Rural: Over $4,000 Non-Homestead 33⅓% | All Other: Homestead Up to $4,000 25% | All Other: Over $4,000 Non-Homestead 40% | All Other: Machinery Permanently Attached to Real Estate 33⅓% | Total Assessed Value | Total Assessed Value as Equalized by the Board of Review | Final Equalized Value | Remarks |
|---|---|---|---|---|---|---|---|---|---|---|---|---|---|---|---|---|---|---|---|---|---|---|---|
| | | | | | | | Dollars | | | | Dollars | Dollars | Dollars | Dollars | Dollars | Dollars | Dollars | Dollars | Dollars | Dollars | Dollars | Dollars | |
| | Earl S. & Frances Drager | | 100 on N. ~~of~~ 371 x 300' of Sec 1 ~~N½ of NE¼ of NW¼~~ | 35 | 142 | 31 | | 5 | Yes | | | 80 | | 80 | 22 | | | | | 22 | | | |
| 1 | | | ~~N½ of NE¼ of NW¼~~ | | | | | | | | 30 | 115 | | 145 | 29 | | | | | 29 | 422 | | |
| | J. R. & Amanda Chumley | | 2 acs. of NE¼ of NW¼ | | | | | | | | | | | | | | | | | | | | |
| 2 | | | ~~N½ of NE¼~~ | | | | | | | | 60 | | | 60 | | 20 | | | | 20 | | | |
| 3 | | | SW¼ of NE¼ | | | | | | | | | | | | | | | | | | | | |
| 4 | | | SE¼ of NE¼ | | | | | | | | | | | | | | | | | | | | |
| 5 | | | | | | | | | | | | | | | | | | | | | | | |
| 6 | | | NE¼ of NW¼ | | | | | | | | | | | | | | | | | | | | |
| 7 | | | NW¼ of NW¼ | | | | | | | | | | | | | | | | | | | | |
| 8 | | | SW¼ of NW¼ | | | | | | | | | | | | | | | | | | | | |
| 9 | | | SE¼ of NW¼ | | | | | | | | | | | | | | | | | | | | |
| 10 | | | | | | | | | | | | | | | | | | | | | | | |
| 11 | | | NE¼ of SW¼ | | | | | | | | | | | | | | | | | | | | |
| 12 | | | NW¼ of SW¼ | | | | | | | | | | | | | | | | | | | | |
| 13 | | | SW¼ of SW¼ | | | | | | | | | | | | | | | | | | | | |
| 14 | | | SE¼ of SW¼ | | | | | | | | | | | | | | | | | | | | |
| 15 | | | | | | | | | | | | | | | | | | | | | | | |
| 16 | | | NE¼ of SE¼ | | | | | | | | | | | | | | | | | | | | |
| 17 | | | NW¼ of SE¼ | | | | | | | | | | | | | | | | | | | | |
| 18 | | | SW¼ of SE¼ | | | | | | | | | | | | | | | | | | | | |
| 19 | | | SE¼ of SE¼ | | | | | | | | | | | | | | | | | | | | |
| 20 | | | | | | | | | | | | | | | | | | | | | | | |
| | | | | | | | 1 | | | | 90 | 115 | | 205 | 29 | 20 | | | | 49 | 422 | | |

| | Sold for Taxes | Validations by School Districts as Equalized by Department of Taxation: District No. / Rate / Mills | District No. / Rate / Mills | District No. 5 / Rate 87 / 14.8 Mills | District No. / Rate / Mills | District No. / Rate / Mills | District No. / Rate / Mills | Tax including State Homestead | State Tax on Non-Homestead 14.8 Mills | Special Taxes | Total Taxes | Paid | When Paid: Month Day Year | Number of Receipt | March Settlement 1951 | June Settlement 1951 | Penalty | November Settlement 1951 | Penalty | Collections to First Monday in January 1952 | Penalty | Delinquent on First Monday in January 1952 | Total Delinquent Tax and Penalty | Remarks |
|---|---|---|---|---|---|---|---|---|---|---|---|---|---|---|---|---|---|---|---|---|---|---|---|---|
| | | Dollars | Dollars | Dollars | Dollars | Dollars | Dollars | $ cts. | $ cts. | $ cts. | $ cts. | | | | $ cts. | $ cts. | $ cts. | $ cts. | $ cts. | $ cts. | $ cts. | $ cts. | $ cts. | |
| 1 | SOLD FOR TAXES | | | 422 | | | | 368 | | | 368 | 1 | Second Half Paid OCT 29 1951 | 7657 | | | | | | | | 368 | | |
| 2 | | | | 20 | | | | 334 | 08 | | 342 | 2 | 1st Half Paid MAY 29 1951 | | | 171 | | 171 | | | | | | |
| 3 | | | | | | | | | | | | 3 | | | | | | | | | | | | |
| 4 | | | | | | | | | | | | 4 | | | | | | | | | | | | |
| 5 | | | | | | | | | | | | 5 | | | | | | | | | | | | |
| 6 | | | | | | | | | | | | 6 | | | | | | | | | | | | |
| 7 | | | | | | | | | | | | 7 | | | | | | | | | | | | |
| 8 | | | | | | | | | | | | 8 | | | | | | | | | | | | |
| 9 | | | | | | | | | | | | 9 | | | | | | | | | | | | |
| 10 | | | | | | | | | | | | 10 | | | | | | | | | | | | |
| 11 | | | | | | | | | | | | 11 | | | | | | | | | | | | |
| 12 | | | | | | | | | | | | 12 | | | | | | | | | | | | |
| 13 | | | | | | | | | | | | 13 | | | | | | | | | | | | |
| 14 | | | | | | | | | | | | 14 | | | | | | | | | | | | |
| 15 | | | | | | | | | | | | 15 | | | | | | | | | | | | |
| 16 | | | | | | | | | | | | 16 | | | | | | | | | | | | |
| 17 | | | | | | | | | | | | 17 | | | | | | | | | | | | |
| 18 | | | | | | | | | | | | 18 | | | | | | | | | | | | |
| 19 | | | | | | | | | | | | 19 | | | | | | | | | | | | |
| 20 | | | | | | | | | | | | 20 | | | | | | | | | | | | |
| | | | | 422 / 20 / 402 | | | | 702 | 08 | | 710 | | | | | 171 | | 171 | | | | 368 | | |

ASSESSMENT ROLL
CATALOGED
TO DATE
SMALL SUBJECTS BRANCH
SHINGOBEE ISLAND
CHIPPEWA PUBLIC
KABEKONA SPRINGS

Form SCD

| | In Whose Name Assessed | To Whom Transferred | Description of Property: Subdivision | Sec. or Lot | Town or Block | Rng. | Number of Acres of Land (Acres / Notes) | No. School District | Indicate Homestead Tax or No | Indicate Agricultural Tax or No | True and Full Valuations: Land (Exclusive of Structures and Improvements) | Buildings and Other Structures | Machinery Permanently Attached to Real Estate | Total True and Full Value | Assessed Valuations: Rural: Homestead Up to $4,000 20% | Rural: Over $4,000 and Non-Homestead 33⅓% | All Other: Homestead Up to $4,000 25% | All Other: Over $4,000 and Non-Homestead 40% | Machinery Permanently Attached to Real Estate 33⅓% | Total Assessed Value | Total Assessed Value as Equalized by the Board of Review | Final Equalized Value |
|---|---|---|---|---|---|---|---|---|---|---|---|---|---|---|---|---|---|---|---|---|---|---|
| | | | | | | | Acres | | | | Dollars | Dollars | Dollars | Dollars | Dollars | Dollars | Dollars | Dollars | Dollars | Dollars | Dollars | Dollars |
| 1 | Chris E. Hansen | | NE¼ of NE¼ | 36 | 142 | 31 | 40 | 5 | Yes | | 320 | | | 320 | 64 | | | | | 64 | | |
| 2 | " " | | ~~Lot 1 less 5X16 rds. & less NW¼ of NW¼ 4½ acs.~~ | | | | 2750 | | | | 270 | | | 270 | 54 | | | | | 54 | | |
| | State of Minnesota | | 5X16 rds. of Lot 1 SW¼ of NE¼ | | | | | | | | | | | | | | | | | | | |
| 4 | | | SE¼ of NE¼ | | | | | | | | | | | | | | | | | | | |
| 5 | George & Lempi Aeto | | 2 acres of Lot 1 | | | | 2 | | Yes | | 89 | | | 89 | | 13 | | | | 13 | | |
| 6 | | | NE¼ of NW¼ | | | | | | | | | | | | | | | | | | | |
| 7 | | | NW¼ of NW¼ | | | | | | | | | | | | | | | | | | | |
| 8 | | | SW¼ of NW¼ | | | | | | | | | | | | | | | | | | | |
| 9 | | | SE¼ of NW¼ | | | | | | | | | | | | | | | | | | | |
| 10 | Melford S. & Orla O. Knutson | | 2½ acres of Lot 1 | | | | 2.50 | | | | 126 | 483 | | 609 | | 203 | | | | 272 | | 203 |
| 11 | | | NE¼ of SW¼ | | | | | | | | | 678 | | 816 | | 272 | | | | | | |
| 12 | | | NW¼ of SW¼ | | | | | | | | | | | | | | | | | | | |
| 13 | | | SW¼ of SW¼ | | | | | | | | | | | | | | | | | | | |
| 14 | | | SE¼ of SW¼ | | | | | | | | | | | | | | | | | | | |
| 15 | | | | | | | | | | | | | | | | | | | | | | |
| 16 | Myrtle L. Copeland & Hazel L. McFill | | NE¼ of SE¼ | | | | 40 | | | | 321 | | | 321 | | 107 | | | | 107 | | |
| 17 | S. S. & Lila B. Keyes | | ~~NW¼ of SE¼~~ Lot 3 | | | | ~~41.32~~ 7.50 | | | | 249 | | | 249 | | 83 | | | | 83 | | |
| 18 | | | SW¼ of SE¼ | | | | | | | | | | | | | | | | | | | |
| 19 | Myrtle L. Copeland & Hazel L. McFill | | SE¼ of SE¼ | | | | 40 | | | | 321 | | | 321 | | 107 | | | | 107 | | |
| 20 | | | | | | | | | | | | | | | | | | | | | | |
| | | | | | | | ~~173.34~~ | | | | 1616 | 1161 | | 2336 | 118 | 582 | | | | 700 | 631 | |

Validations by School Districts as Equalized by Department of Taxation: District No. 5, Rate 47, Mills 47

| | Sold for Taxes | Tax including State Homestead | State Tax on Non-Homestead 40 Mills | Special Taxes | Total Taxes | Paid | When Paid (Month Day Year) | Number of Receipt | March Settlement 1951 | June Settlement 1951 | Penalty | November Settlement 1951 | Penalty | Collections to First Monday in January 1952 | Penalty | Delinquent on First Monday in January 1952 | Total Delinquent Tax and Penalty | Remarks |
|---|---|---|---|---|---|---|---|---|---|---|---|---|---|---|---|---|---|---|
| | Dollars | $ cts. | $ cts. | $ cts. | $ cts. | | | | $ cts. | $ cts. | $ cts. | $ cts. | $ cts. | $ cts. | $ cts. | $ cts. | $ cts. | |
| 1 | 4 64 | 10 68 | | | 10 68 | 2nd Half Paid<br>1st Half Paid | SEP 8 1950<br>APR 25 1951 | 2377<br>4762 | | 534 | | 534 | | | | | | |
| 2 | 4 54 | 9 00 | | | 9 00 | 2nd Half Paid<br>1st Half Paid | JUL 1 1950<br>MAY 2 2 1951 | 11419<br>6735 | | 450 | | 450 | | | | | | |
| 3 | | | | | | | | | | | | | | | | | | |
| 4 | | | | | | | | | | | | | | | | | | |
| 5 | 13 | 2 16 | 06 | | 2 22 | PAID IN FULL | MAY 1 1 1951 | 6532 | | 222 | | | | | | | | |
| 6 | | | | | | | | | | | | | | | | | | |
| 7 | | | | | | | | | | | | | | | | | | |
| 8 | | | | | | | | | | | | | | | | | | |
| 9 | | | | | | | | | | | | | | | | | | |
| 10 | 203 | 33 86 | 90 | | 34 76 | 2nd Half Paid<br>1st Half Paid | JUL 1 1950<br>MAY 2 2 1951 | 11419<br>6735 | | 1738 | | 1738 | | | | | | |
| 11 | | | | | | | | | | | | | | | | | | |
| 12 | | | | | | | | | | | | | | | | | | |
| 13 | | | | | | | | | | | | | | | | | | |
| 14 | | | | | | | | | | | | | | | | | | |
| 15 | | | | | | | | | | | | | | | | | | |
| 16 | 107 | 17 84 | 48 | | 18 32 | PAID IN FULL | APR 2 5 1951 | 4739 | | 1832 | | | | | | | | |
| 17 | 83 | 13 84 | 36 | | 14 20 | PAID IN FULL | MAR 1 5 1951 | 3941 | | 1420 | | | | | | | | |
| 18 | | | | | | | | | | | | | | | | | | |
| 19 | 107 | 17 84 | 48 | | 18 32 | PAID IN FULL | APR 2 5 1951 | 4739 | | 1832 | | | | | | | | |
| 20 | | | | | | | | | | | | | | | | | | |
| | 1119<br>513<br>631 | 105 22 | 228 | | 107 50 | | | | | 6038 | | 2726 | | | | | | |

# Assessment Roll and Tax List of Real Property in the ..... of ....., Cass County, Minnesota, for Taxes for the Year 1950.



F.S.T.—5CD. (Blank-date stamp, minutes.)

| | IN WHOSE NAME ASSESSED | TO WHOM TRANSFERRED | DESCRIPTION OF PROPERTY: SUBDIVISION | Sec. or Lot | Town or Block | Reg. | Number of Acres of Land: Acres | Tenths | No. School District | Indicates Homestead Tax or No | Indicates Agricultural Tax or No | TRUE AND FULL VALUATIONS: LAND Exclusive of Structures and Improvements (Dollars) | BUILDINGS and Other Structures (Dollars) | MACHINERY Permanently Attached to Real Estate (Dollars) | TOTAL True and Full Value (Dollars) | ASSESSED VALUATIONS: RURAL: Homestead Up to $4,000 20% (Dollars) | RURAL: Over $4,000 and Non-Homestead 33⅓% (Dollars) | ALL OTHER: Homestead Up to $4,000 25% (Dollars) | ALL OTHER: Over $4,000 and Non-Homestead 40% (Dollars) | MACHINERY Permanently Attached to Real Estate 33⅓% (Dollars) | TOTAL ASSESSED VALUE (Dollars) | Total Assessed Value as Equalized by the Board of Review (Dollars) | FINAL EQUALIZED VALUE (Dollars) |
|---|---|---|---|---|---|---|---|---|---|---|---|---|---|---|---|---|---|---|---|---|---|---|---|
| 1 | | | NE ¼ of NE ¼ | | | | | | | | | | | | | | | | | | | | |
| 2 | | | NW ¼ of NE ¼ | | | | | | | | | | | | | | | | | | | | |
| 3 | | | SW ¼ of NE ¼ | | | | | | | | | | | | | | | | | | | | |
| 4 | | | SE ¼ of NE ¼ | | | | | | | | | | | | | | | | | | | | |
| 5 | | | | | | | | | | | | | | | | | | | | | | | |
| 6 | | | NE ¼ of NW ¼ | | | | | | | | | | | | | | | | | | | | |
| 7 | | | NW ¼ of NW ¼ | | | | | | | | | | | | | | | | | | | | |
| 8 | | | SW ¼ of NW ¼ | | | | | | | | | | | | | | | | | | | | |
| 9 | | | SE ¼ of NW ¼ | | | | | | | | | | | | | | | | | | | | |
| 10 | | | | | | | | | | | | | | | | | | | | | | | |
| 11 | | | NE ¼ of SW ¼ | | | | | | | | | | | | | | | | | | | | |
| 12 | | | NW ¼ of SW ¼ | | | | | | | | | | | | | | | | | | | | |
| 13 | | | SW ¼ of SW ¼ | | | | | | | | | | | | | | | | | | | | |
| 14 | | | SE ¼ of SW ¼ | | | | | | | | | | | | | | | | | | | | |
| 15 | | | | | | | | | | | | | | | | | | | | | | | |
| 16 | | | NE ¼ of SE ¼ | | | | | | | | | | | | | | | | | | | | |
| 17 | | | NW ¼ of SE ¼ | | | | | | | | | | | | | | | | | | | | |
| 18 | | | SW ¼ of SE ¼ | | | | | | | | | | | | | | | | | | | | |
| 19 | | | SE ¼ of SE ¼ | | | | | | | | | | | | | | | | | | | | |
| 20 | | | | | | | | | | | | | | | | | | | | | | | |
| | | | Grand Total (acreage) | | | | 12,315 | 5 | | | | | | | | | | | | | | | |

| | SOLD FOR TAXES | VALUATIONS BY SCHOOL DISTRICTS AS EQUALIZED BY DEPARTMENT OF TAXATION: District No. ..... Rate ..... Mills (Dollars) | District No. ..... Rate ..... Mills (Dollars) | District No. ..... Rate ..... Mills (Dollars) | District No. ..... Rate ..... Mills (Dollars) | District No. ..... Rate ..... Mills (Dollars) | District No. ..... Rate ..... Mills (Dollars) | Tax Including State Homestead ..... Mills ($ cts.) | State Tax on Non-Homestead ..... Mills ($ cts.) | SPECIAL TAXES ($ cts.) | TOTAL TAXES ($ cts.) | | PAID | WHEN PAID: Month Day Year | Number of Receipt | March Settlement 1951 ($ cts.) | June Settlement 1951 ($ cts.) | Penalty ($ cts.) | November Settlement 1951 ($ cts.) | Penalty ($ cts.) | Collections to First Monday in January 1952 ($ cts.) | Penalty ($ cts.) | Delinquent as First Monday in January 1952 ($ cts.) | Total Delinquent Tax and Penalty ($ cts.) | REMARKS |
|---|---|---|---|---|---|---|---|---|---|---|---|---|---|---|---|---|---|---|---|---|---|---|---|---|---|
| 1 | | | | | | | | | | | | 1 | | | | | | | | | | | | | |
| 2 | | | | | | | | | | | | 2 | | | | | | | | | | | | | |
| 3 | | | | | | | | | | | | 3 | | | | | | | | | | | | | |
| 4 | | | | | | | | | | | | 4 | | | | | | | | | | | | | |
| 5 | | | | | | | | | | | | 5 | | | | | | | | | | | | | |
| 6 | | | | | | | | | | | | 6 | | | | | | | | | | | | | |
| 7 | | | | | | | | | | | | 7 | | | | | | | | | | | | | |
| 8 | | | | | | | | | | | | 8 | | | | | | | | | | | | | |
| 9 | | | | | | | | | | | | 9 | | | | | | | | | | | | | |
| 10 | | | | | | | | | | | | 10 | | | | | | | | | | | | | |
| 11 | | | | | | | | | | | | 11 | | | | | | | | | | | | | |
| 12 | | | | | | | | | | | | 12 | | | | | | | | | | | | | |
| 13 | | | | | | | | | | | | 13 | | | | | | | | | | | | | |
| 14 | | | | | | | | | | | | 14 | | | | | | | | | | | | | |
| 15 | | | | | | | | | | | | 15 | | | | | | | | | | | | | |
| 16 | | | | | | | | | | | | 16 | | | | | | | | | | | | | |
| 17 | | | | | | | | | | | | 17 | | | | | | | | | | | | | |
| 18 | | | | | | | | | | | | 18 | | | | | | | | | | | | | |
| 19 | | | | | | | | | | | | 19 | | | | | | | | | | | | | |
| 20 | | | | | | | | | | | | 20 | | | | | | | | | | | | | |

# Assessment Roll and Tax List of Real Property in the ..... of .....

Form 5CD

| | IN WHOSE NAME ASSESSED | TO WHOM TRANSFERRED | DESCRIPTION OF PROPERTY: SUBDIVISION | Sec. or Lot | Town or Block | Rng. | Number of Acres of Land: Acres | 100ths | No. School District | Indicate Homestead by a No | Indicate Agricultural Tax by a No | TRUE AND FULL VALUATIONS: LAND Exclusive of Structures and Improvements (Dollars) | BUILDINGS and Other Structures (Dollars) | MACHINERY Permanently Attached to Real Estate (Dollars) | TOTAL True and Full Value (Dollars) | ASSESSED VALUATIONS: RURAL: Homestead Up to $4,000 20% (Dollars) | RURAL: Over $4,000 and Non-Homestead 33⅓% (Dollars) | ALL OTHER: Homestead Up to $4,000 25% (Dollars) | ALL OTHER: Over $4,000 and Non-Homestead 40% (Dollars) | MACHINERY Permanently Attached to Real Estate 33⅓% (Dollars) | TOTAL ASSESSED VALUE (Dollars) | Total Assessed Value as Equalized by the Board of Review (Dollars) | FINAL EQUALIZED VALUE (Dollars) |
|---|---|---|---|---|---|---|---|---|---|---|---|---|---|---|---|---|---|---|---|---|---|---|---|
| 1 | | | NE ¼ of NE ¼ | | | | | | | | | | | | | | | | | | | | |
| 2 | | | NW ¼ of NE ¼ | | | | | | | | | | | | | | | | | | | | |
| 3 | | | SW ¼ of NE ¼ | | | | | | | | | | | | | | | | | | | | |
| 4 | | | SE ¼ of NE ¼ | | | | | | | | | | | | | | | | | | | | |
| 5 | | | | | | | | | | | | | | | | | | | | | | | |
| 6 | | | NE ¼ of NW ¼ | | | | | | | | | | | | | | | | | | | | |
| 7 | | | NW ¼ of NW ¼ | | | | | | | | | | | | | | | | | | | | |
| 8 | | | SW ¼ of NW ¼ | | | | | | | | | | | | | | | | | | | | |
| 9 | | | SE ¼ of NW ¼ | | | | | | | | | | | | | | | | | | | | |
| 10 | | | | | | | | | | | | | | | | | | | | | | | |
| 11 | | | NE ¼ of SW ¼ | | | | | | | | | | | | | | | | | | | | |
| 12 | | | NW ¼ of SW ¼ | | | | | | | | | | | | | | | | | | | | |
| 13 | | | SW ¼ of SW ¼ | | | | | | | | | | | | | | | | | | | | |
| 14 | | | SE ¼ of SW ¼ | | | | | | | | | | | | | | | | | | | | |
| 15 | | | | | | | | | | | | | | | | | | | | | | | |
| 16 | | | NE ¼ of SE ¼ | | | | | | | | | | | | | | | | | | | | |
| 17 | | | NW ¼ of SE ¼ | | | | | | | | | | | | | | | | | | | | |
| 18 | | | SW ¼ of SE ¼ | | | | | | | | | | | | | | | | | | | | |
| 19 | | | SE ¼ of SE ¼ | | | | | | | | | | | | | | | | | | | | |
| 20 | | | | | | | | | | | | | | | | | | | | | | | |



| | SOLD FOR TAXES | VALUATIONS BY SCHOOL DISTRICTS AS EQUALIZED BY DEPARTMENT OF TAXATION: District No. ..... Rate ..... Mills (Dollars) | District No. ..... Rate ..... Mills (Dollars) | District No. ..... Rate ..... Mills (Dollars) | District No. ..... Rate ..... Mills (Dollars) | District No. ..... Rate ..... Mills (Dollars) | District No. ..... Rate ..... Mills (Dollars) | Tax including State Homestead ..... Mills ($ cts.) | State Tax on Non-Homestead ..... Mills ($ cts.) | SPECIAL TAXES ($ cts.) | TOTAL TAXES ($ cts.) | | PAID | WHEN PAID: Month Day Year | Number of Receipt | March Settlement 1951 ($ cts.) | June Settlement 1951 ($ cts.) | Penalty ($ cts.) | November Settlement 1951 ($ cts.) | Penalty ($ cts.) | Collections to First Monday in January 1952 ($ cts.) | Penalty ($ cts.) | Delinquent as First Monday in January 1952 ($ cts.) | Total Delinquent Tax and Penalty ($ cts.) | REMARKS |
|---|---|---|---|---|---|---|---|---|---|---|---|---|---|---|---|---|---|---|---|---|---|---|---|---|---|
| 1 | | | | | | | | | | | | 1 | | | | | | | | | | | | | |
| 2 | | | | | | | | | | | | 2 | | | | | | | | | | | | | |
| 3 | | | | | | | | | | | | 3 | | | | | | | | | | | | | |
| 4 | | | | | | | | | | | | 4 | | | | | | | | | | | | | |
| 5 | | | | | | | | | | | | 5 | | | | | | | | | | | | | |
| 6 | | | | | | | | | | | | 6 | | | | | | | | | | | | | |
| 7 | | | | | | | | | | | | 7 | | | | | | | | | | | | | |
| 8 | | | | | | | | | | | | 8 | | | | | | | | | | | | | |
| 9 | | | | | | | | | | | | 9 | | | | | | | | | | | | | |
| 10 | | | | | | | | | | | | 10 | | | | | | | | | | | | | |
| 11 | | | | | | | | | | | | 11 | | | | | | | | | | | | | |
| 12 | | | | | | | | | | | | 12 | | | | | | | | | | | | | |
| 13 | | | | | | | | | | | | 13 | | | | | | | | | | | | | |
| 14 | | | | | | | | | | | | 14 | | | | | | | | | | | | | |
| 15 | | | | | | | | | | | | 15 | | | | | | | | | | | | | |
| 16 | | | | | | | | | | | | 16 | | | | | | | | | | | | | |
| 17 | | | | | | | | | | | | 17 | | | | | | | | | | | | | |
| 18 | | | | | | | | | | | | 18 | | | | | | | | | | | | | |
| 19 | | | | | | | | | | | | 19 | | | | | | | | | | | | | |
| 20 | | | | | | | | | | | | 20 | | | | | | | | | | | | | |

Assessment Roll and Tax List of Real Property in the Town of Livingston

Cass County, Minnesota, for Taxes for the Year 1950. 

| | In whose name assessed | To whom transferred | Description of property: Subdivision | Sec. or Lot | Town or Block | Reg. | Number of Acres of Land: Acres | Units | No. School District | Indicate real estate by a check (✓) | Indicate personal by a check (✓) | True and Full Valuations: Land Exclusive of Structures and Improvements | Buildings and Other Structures | Machinery Permanently Attached to Real Estate | Total True and Full Value | Assessed Valuations: Rural: Homestead Up to $4,000 20% | Rural: Over $4,000 and Non-Homestead 33⅓% | All Other: Homestead Up to $4,000 25% | All Other: Over $4,000 and Non-Homestead 40% | Machinery Permanently Attached to Real Estate 33⅓% | Total Assessed Value | Total Assessed Value as Equalized by the Board of Review | Final Equalized Value |
|---|---|---|---|---|---|---|---|---|---|---|---|---|---|---|---|---|---|---|---|---|---|---|---|
| | | | | | | | | | | | | Dollars | Dollars | Dollars | Dollars | Dollars | Dollars | Dollars | Dollars | Dollars | Dollars | Dollars | Dollars |
| | Werner M. Bachman | | Lincoln Beach Lot 1 Sec. 22-142-31 | 1 | 1 | | | | 5 | | | 30 | | | 30 | | 10 | | | | 10 | | |
| | " " | | " | 2 | | | | | | | | 30 | | | 30 | | 10 | | | | 10 | | |
| | " " | | " | 3 | | | | | | | | 30 | | | 30 | | 10 | | | | 10 | | |
| | " " | | " | 4 | | | | | | | | 30 | | | 30 | | 10 | | | | 10 | | |
| | " " | | " | 5 | | | | | | | | 30 | | | 30 | | 10 | | | | 10 | | |
| | " " | | " | 6 | | | | | | | | 30 | | | 30 | | 10 | | | | 10 | | |
| | " " | | " | 7 | | | | | | | | 30 | | | 30 | | 10 | | | | 10 | | |
| | " " | | " | 8 | | | | | | | | 30 | | | 30 | | 10 | | | | 10 | | |
| | " " | | " | 9 | | | | | | | | 30 | | | 30 | | 10 | | | | 10 | | |
| | " " | | " | 10 | | | | | | | | 30 | | | 30 | | 10 | | | | 10 | | |
| | " " | | " | 11 | | | | | | | | 30 | | | 30 | | 10 | | | | 10 | | |
| | " " | | " | 12 | | | | | | | | 50 | 280 400 | | 50 450 | | 150 | | | | 150 | 110 | |
| | " " | | " | 13 | | 1 | 2 | | | | | 30 | | | 30 | | 10 | | | | 10 | | |
| | " " | | " | 14 | | 2 | | | | | | 30 | | | 30 | | 10 | | | | 10 | | |
| | " " | | " | 15 | | 3 | | | | | | 50 | 676 | | 726 | 174 | 242 | | | | 242 | 174 | |
| | " " | | " | 16 | | 4 | | | | | | 30 | | | 30 | | 10 | | | | 10 | | |
| | " " | | " | 17 | | 5 | | | | | | 30 | | | 30 | | 10 | | | | 10 | | |
| | " " | | " | 18 | | 6 | | | | | | 30 | | | 30 | | 10 | | | | 10 | | |
| | " " | | " | 19 | | 7 | | | | | | 30 | | | 30 | | 10 | | | | 10 | | |
| | | | | 20 | | | | | | | | | | | | | | | | | | | |
| | | | | | | | | | | | | 610 | 1076 | 152 | 1362 1616 | 174 | 562 | | | | 562 | 484 | |

| | Sold for taxes | Valuations by school districts as equalized by department of taxation: District No. ..... Rate ..... Mills | Dollars | District No. 5 Rate 47.4 Mills | Dollars | District No. ..... Rate ..... Mills | Dollars | District No. ..... Rate ..... Mills | Dollars | Tax including State Homestead ..... Mills | $ cts. | State Tax on Non-Homestead 4.40 Mills | $ cts. | Special Taxes | $ cts. | Total Taxes | $ cts. | Paid | When paid: Month Day Year | Number of Receipt | March Settlement 1951 | $ cts. | June Settlement 1951 | $ cts. | Penalty | $ cts. | November Settlement 1951 | $ cts. | Penalty | $ cts. | Collections to First Monday in January 1952 | $ cts. | Penalty | $ cts. | Delinquent on First Monday in January 1952 | $ cts. | Total Delinquent Tax and Penalty | $ cts. | Remarks |
|---|---|---|---|---|---|---|---|---|---|---|---|---|---|---|---|---|---|---|---|---|---|---|---|---|---|---|---|---|---|---|---|---|---|---|---|---|---|---|---|---|
| 1 | | | | 10 | | | | | | 1 66 | 04 | | | | | 1 70 | | 2nd Half Paid 1st Half Paid | JUL 16 1951 MAY 1 1951 | 1764 6667 | | | 85 | | | 85 | | | | | | | | | | | | |
| 2 | | | | 10 | | | | | | 1 66 | 04 | | | | | 1 70 | | 2nd Half Paid 1st Half Paid | JUL 16 1951 MAY 1 1951 | | | | 85 | | | 85 | | | | | | | | | | | | |
| 3 | | | | 10 | | | | | | 1 66 | 04 | | | | | 1 70 | | 2nd Half Paid 1st Half Paid | JUL 16 1951 MAY 1 1951 | | | | 85 | | | 85 | | | | | | | | | | | | |
| 4 | | | | 10 | | | | | | 1 66 | 04 | | | | | 1 70 | | 2nd Half Paid 1st Half Paid | JUL 16 1951 MAY 1 1951 | | | | 85 | | | 85 | | | | | | | | | | | | |
| 5 | | | | 10 | | | | | | 1 66 | 04 | | | | | 1 70 | | 2nd Half Paid 1st Half Paid | JUL 16 1951 MAY 1 1951 | 1764 6667 | | | 85 | | | 85 | | | | | | | | | | | | |
| 6 | | | | 10 | | | | | | 1 66 | 04 | | | | | 1 70 | | 2nd Half Paid 1st Half Paid | JUL 16 1951 MAY 1 1951 | | | | 85 | | | 85 | | | | | | | | | | | | |
| 7 | | | | 10 | | | | | | 1 66 | 04 | | | | | 1 70 | | 2nd Half Paid 1st Half Paid | JUL 16 1951 MAY 1 1951 | | | | 85 | | | 85 | | | | | | | | | | | | |
| 8 | | | | 10 | | | | | | 1 66 | 04 | | | | | 1 70 | | 2nd Half Paid 1st Half Paid | JUL 16 1951 MAY 1 1951 | | | | 85 | | | 85 | | | | | | | | | | | | |
| 9 | | | | 10 | | | | | | 1 66 | 04 | | | | | 1 70 | | 2nd Half Paid 1st Half Paid | JUL 16 1951 MAY 1 1951 | | | | 85 | | | 85 | | | | | | | | | | | | |
| 10 | | | | 10 | | | | | | 1 66 | 04 | | | | | 1 70 | | 2nd Half Paid 1st Half Paid | JUL 16 1951 MAY 1 1951 | | | | 85 | | | 85 | | | | | | | | | | | | |
| 11 | | | | 10 | | | | | | 1 66 | 04 | | | | | 1 70 | | 2nd Half Paid 1st Half Paid | JUL 16 1951 MAY 1 1951 | | | | 85 | | | 85 | | | | | | | | | | | | |
| 12 | | | | 110 | | | | | | 18 36 | 48 | | | | | 18 84 | | 2nd Half Paid 1st Half Paid | JUL 16 1951 MAY 1 1951 | | | | 942 | | | 942 | | | | | | | | | | | | |
| 13 | | | | 10 | | | | | | 1 66 | 04 | | | | | 1 70 | | 2nd Half Paid 1st Half Paid | JUL 16 1951 MAY 1 1951 | | | | 85 | | | 85 | | | | | | | | | | | | |
| 14 | | | | 10 | | | | | | 1 66 | 04 | | | | | 1 70 | | 2nd Half Paid 1st Half Paid | JUL 16 1951 MAY 1 1951 | | | | 85 | | | 85 | | | | | | | | | | | | |
| 15 | | | | | | 174 | | | | 31 64 | 76 | | | | | 32 40 | | 2nd Half Paid 1st Half Paid | JUL 16 1951 MAY 1 1951 | 1366 6667 | | | 1624 | | | 1624 | | | | | | | | | | | | |
| 16 | | | | 10 | | | | | | 1 66 | 04 | | | | | 1 70 | | 2nd Half Paid 1st Half Paid | JUL 16 1951 MAY 1 1951 | | | | 85 | | | 85 | | | | | | | | | | | | |
| 17 | | | | 10 | | | | | | 1 66 | 04 | | | | | 1 70 | | 2nd Half Paid 1st Half Paid | JUL 16 1951 MAY 1 1951 | 1764 6667 | | | 85 | | | 85 | | | | | | | | | | | | |
| 18 | | | | 10 | | | | | | 1 66 | 04 | | | | | 1 70 | | 2nd Half Paid 1st Half Paid | JUL 16 1951 MAY 1 1951 | | | | 85 | | | 85 | | | | | | | | | | | | |
| 19 | | | | 10 | | | | | | 1 66 | 04 | | | | | 1 70 | | 2nd Half Paid 1st Half Paid | JUL 16 1951 MAY 1 1951 | | | | 85 | | | 85 | | | | | | | | | | | | |
| 20 | | | | | | | | | | 31 64 46 58 | | | | | | | | | | | | | | | | | | | | | | | | | | | | |
| | | | | 280 | 174 | | | | | 78 22 | 192 | | | | | 80 14 | | | | | | | 4007 | | | 4007 | | | | | | | | | | | | |

Cass County, Minnesota, for Taxes for the Year 1950.

ABOUT OATHS X TO OTHERS BILL'S 1st ADD'N. SHENDORES PLAT CHIPPEWA POINT KAMROMA SPRINGS

HOMES BEACH

Form 3C

# Assessment Roll and Tax List of Real Property in the Town of Shingobee, Cass County, Minnesota, for Taxes for the Year 1950.



| | In Whose Name Assessed | To Whom Transferred | Description of Property: Subdivision | Sec. or Lot | Town or Block | Rng. | Number of Acres of Land: Acres | Tenths | No. School District | Individual Income Tax or No | Individual Income Tax or No | True and Full Valuations: Land Exclusive of Structures and Improvements | Buildings and Other Structures | Machinery Permanently Attached to Real Estate | Total True and Full Value | Assessed Valuations, Rural: Homestead Up to $4,000 20% | Rural: Over $4,000 and Non-Homestead 33⅓% | All Other: Homestead Up to $4,000 25% | All Other: Over $4,000 and Non-Homestead 40% | Machinery Permanently Attached to Real Estate 33⅓% | Total Assessed Value | Total Assessed Value as Equalized by the Board of Review | Final Equalized Value |
|---|---|---|---|---|---|---|---|---|---|---|---|---|---|---|---|---|---|---|---|---|---|---|---|
| | | | | | | | | | | | | Dollars | Dollars | Dollars | Dollars | Dollars | Dollars | Dollars | Dollars | Dollars | Dollars | Dollars | Dollars |
| 1 | Benjamin A. & Alice J. La Bole | | (N. Part of Lots 5, Sec. 2-141-31) | 1 | 1 | | | | 5 | Yes | | | 2103 | 000 | 2937 | | | 563 | 938 | | | | |
| | | | | | | | | | | Yes | | 152 | 918 | 50 | 4070 | | | 781 | 540 | 20 | 1158 | 1317 | |
| 2 | " " | | | 2 | | | | | | Yes | | 50 | | | 50 | | | | 20 | | 20 | | |
| 3 | John King | | | 3 | | | | | | " | | 15 | | | 15 | | | | 6 | | 6 | | |
| 4 | " " | | | 4 | | | | | | | | 15 | | | 15 | | | | 6 | | 6 | | |
| 5 | " " | | | 5 | | | | | | " | | 15 | | | 15 | | | | 6 | | 6 | | |
| 6 | " " | | | 6 | | | | | | " | | 15 | | | 15 | | | | 6 | | 6 | | |
| 7 | Harold C. Monkenberg | | | 7 | | | | | | " | | 100 | 210 | | 310 | | | | 124 | | 124 | | |
| 8 | Howard Conn | | | 8 | | | | | | " | | 30 | 300 | | 330 | | | | 120 | | 120 | | |
| 9 | " " | | | 9 | | | | | | Yes | | | 556 | 792 | 1348 | | | 167 | 176 | | | | |
| | | | | | | | | | | Yes | | 100 | 444 | 682 | Cabin 1282 | | | 225 | 252 | | 475 | 340 | |
| 10 | " " | | | 10 | | | | | | Yes | | 30 | | | 30 | | | | 12 | | 12 | | |
| 11 | Russell C. Green | | | 11 | | | | | | Yes | | 60 | 536 | | 596 | | | 149 | | | | | |
| | | | | | | | | | | | | | 768 | | 828 | | | 207 | | | 207 | 149 | |
| 12 | " " | | | 12 | | | | | | | | 100 | 735 | | 735 | | | | 294 | | | | |
| | | | | | | | | | | Yes | | | 1050 | | 1150 | | | | 460 | | 460 | 330 | |
| 13 | " " | | | 13 | | | | | | " | | 50 | 140 | | 190 | | | | 76 | | | | |
| | | | | | | | | | | | | | 500 | | 550 | | | | 200 | | 100 | 76 | |
| 14 | " " | | | 14 | | | | | | " | | 40 | | | 40 | | | | 16 | | 16 | | |
| 15 | Frank & Anna King | | | 15 | | | | | | " | | 50 | | | 50 | | | | 20 | | 20 | | |
| 16 | " " | | | 16 | | | | | | Yes | | 60 | 912 | | 1027 | | | 243 | | | | | |
| | | | | | | | | | | | | | 1300 | 75 | 1435 | | | 340 | | 25 | 365 | 265 | |
| 17 | Arnold H. & Marie Ann Gierson | | | 17 | | | | | | | | 50 | 946 | | 996 | | | 249 | | | | | |
| | | | | | | | | | | | | | 1350 | | 1400 | | | 350 | | | 350 | 240 | |
| 18 | Fred & Jane Heggett | | | 18 | | | | | | Yes | | 100 | ~~[illegible]~~ 1350 | ~~[illegible]~~ 1450 | | | | 25 | 1868 2500 | | 2650 | 1868 | |
| 19 | " " | | | 19 | | | | | | " | | 100 | | | 100 | | | | 40 | | 40 | | |
| 20 | " " | | | 20 | | | | | | " | | 100 | ~~[illegible]~~ 1350 | ~~[illegible]~~ 1450 | | | | 536 | 660 | 20 | 860 | 620 | |
| | | | | | | | | | | | | | 13760 | | 14597 | | | 1368 | 5560 | | | | |
| | | | | | | | | | | | | 1232 | 19765 | 225 | 20222 | | | 1908 | 4946 | 75 | 6929 | 5003 | |

| | Sold for Taxes | Valuations by School Districts as Equalized by Department of Taxation: District No. ..... Rate ..... Mills | District No. ..... Rate ..... Mills | District No. ..... Rate ..... Mills | District No. 5 Rate 4.40 Mills | District No. ..... Rate ..... Mills | District No. ..... Rate ..... Mills | Tax including State Homestead ..... Mills | State Tax on Non-Homestead 4.40 Mills | Special Taxes | Total Taxes | | Paid | When Paid: Month | Day | Year | Number of Receipt | March Settlement 1951 | June Settlement 1951 | Penalty | November Settlement 1951 | Penalty | Collections to First Monday in January 1952 | Penalty | Delinquent on First Monday in January 1952 | Total Delinquent Tax and Penalty | Remarks |
|---|---|---|---|---|---|---|---|---|---|---|---|---|---|---|---|---|---|---|---|---|---|---|---|---|---|---|---|
| | | Dollars | Dollars | Dollars | Dollars | Dollars | Dollars | $ cts. | $ cts. | $ cts. | $ cts. | | | | | | | $ cts. | $ cts. | $ cts. | $ cts. | $ cts. | $ cts. | $ cts. | $ cts. | $ cts. | |
| 1 | SOLD FOR TAXES | | | | 563 | | | | | | | 1 | | | | | | | | | | | | | | | |
| | | | | | 268 | | | 151 | 10 | 118 | 15228 | | | | | | | | | | | | | | 152 28 | 16751 | |
| 2 | SOLD FOR TAXES | | | | 20 | | | 384 | 08 | | 372 | 2 | | | | | | | | | | | | | 372 | 409 | |
| 3 | | | | | 6 | | | 1 | 10 | 02 | 112 | 3 | PAID IN FULL | APR | 2 | 1951 | 5780 | | 112 | | | | | | | |
| 4 | | | | | 6 | | | 1 | 10 | 02 | 112 | 4 | PAID IN FULL | APR | 2 | 1951 | 5780 | | 112 | | | | | | | |
| 5 | | | | | 6 | | | 1 | 10 | 02 | 112 | 5 | PAID IN FULL | APR | 2 | 1951 | 5780 | | 112 | | | | | | | |
| 6 | | | | | 6 | | | 1 | 10 | 02 | 112 | 6 | PAID IN FULL | APR | 2 | 1951 | 5780 | | 112 | | | | | | | |
| 7 | SOLD FOR TAXES | | | | 124 | | | 2254 | 54 | | 2308 | 7 | | | | | | | | | | | | | 2368 | | |
| 8 | | | | | 12 | | | 218 | 06 | | 224 | 8 | | | | | | | | | | | | | 224 | 246 | |
| 9 | | | | | 1164 176 | | | 6182 | 78 | | 6260 | 9 | | | | | | | | | | | | | 6260 | 6816 | |
| 10 | | | | | 12 | | | 218 | 06 | | 224 | 10 | | | | | | | | | | | | | 224 | 246 | |
| 11 | C | | | | 1149 | | | 2710 | | | 2710 | 11 | 1st Half Paid | MAY | 3 | 1951 | 8139 | | 1355 | | | | | | 1355 | 1491 | |
| 12 | C | | | | 334 | | | 6072 | 146 | | 6218 | 12 | 1st Half Paid | MAY | 8 | 1951 | 8139 | | 3109 | | | | | | 3109 | 3420 | |
| 13 | C | | | | 76 | | | 1382 | 34 | | 1416 | 13 | 1st Half Paid | MAY | 8 | 1951 | 8139 | | 708 | | | | | | 708 | 779 | |
| 14 | C | | | | 16 | | | 290 | 08 | | 298 | 14 | 1st Half Paid | MAY | 8 | 1951 | 8139 | | 149 | | | | | | 149 | 164 | |
| 15 | | | | | 20 | | | 364 | 08 | | 372 | 15 | 2nd Half Paid<br>1st Half Paid | OCT<br>MAY | 17<br>18 | 1951<br>1951 | 5803<br>7316 | | 186 | | 186 | | | | | |
| 16 | | | | | 268 | | | 4872 | | | 4872 | 16 | 2nd Half Paid<br>1st Half Paid | OCT<br>MAY | 17<br>18 | 1951<br>1951 | 5803<br>7316 | | 2436 | | 2436 | | | | | |
| 17 | | | | | 249 | | | 4528 | | | 4528 | 17 | 2nd Half Paid<br>1st Half Paid | SEP<br>MAY | 8<br>18 | 1951<br>1951 | 5371<br>7316 | | 2264 | | 2264 | | | | | |
| 18 | Abate #4926 | | | | 4926 | | | 339 64 | 822 | 1868 | 3476 | 18 | Balance Paid<br>1st Half Paid | OCT<br>MAY | 4<br>3 | 1951<br>1951 | 12741<br>7281 | | 1738<br>1738 | | 1739 | | | | 1739 | | Abate Abated |
| 19 | | | | | 40 | | | 728 | 18 | | 746 | 19 | Balance Paid<br>1st Half Paid | OCT<br>MAY | 4<br>3 | 1951<br>1951 | 12741<br>7281 | | 373<br>373 | | 373 | | | | 373 | | |
| 20 | Abate #4926 | | | | 536<br>4292 | | | 95 45<br>4292 | 292 | | 4584 | 20 | Balance Paid<br>1st Half Paid | OCT<br>MAY | 4<br>3 | 1951<br>1951 | 12741<br>7281 | | 2292<br>2292 | | 2292 | | | | 2292 | | 19.99 Abated |
| | | | | | 1393 | | | | | | | | | | | | | | | | | | | | | | |
| | | | | | 9068 | | | 90968 | 1586 | | 92554 | | | | | | | | 28386 | | 13181 | | | | 29937 | | |

SHINGOBEE ISLAND
SHINGOBEE BEACH
ADDITIONAL SHEETS ATTACHED
TOTAL 24 SHEETS
CHIEFTAIN BEACH
CHIEFTAIN PARK
KAMOTA SPRINGS

# Assessment Roll and Tax List of Real Property in the Town of Shingobee, Cass County, Minnesota, for Taxes for the Year 1950.



Form 3C

| | In Whose Name Assessed | To Whom Transferred | Description of Property: Subdivision | Sec. or Lot | Town or Block | Rng. | Number of Acres of Land: Acres | Mills | No. School District | Indicate Homestead Yes or No | Indicate Agricultural Yes or No | True and Full Valuations: Land Exclusive of Structures and Improvements | Buildings and Other Structures | Machinery Permanently Attached to Real Estate | Total True and Full Value | Assessed Valuations: Rural: Homestead Up to $4,000 20% | Over $4,000 and Non-Homestead 33⅓% | All Other: Homestead Up to $4,000 25% | Over $4,000 and Non-Homestead 40% | Machinery Permanently Attached to Real Estate 33⅓% | Total Assessed Value | Total Assessed Value as Equalized by the Board of Review | Final Equalized Value |
|---|---|---|---|---|---|---|---|---|---|---|---|---|---|---|---|---|---|---|---|---|---|---|---|
| | | | | | | | Acres | Mills | | | | Dollars | Dollars | Dollars | Dollars | Dollars | Dollars | Dollars | Dollars | Dollars | Dollars | Dollars | Dollars |
| 1 | Fred + Jane Huggett | | Shingobee Island | 24 | 1 | | | | 5 | Yes | | 80 | | | 80 | | | | 12 | | 12 | | |
| 2 | " " | | | 22 | | | | | | " | | 80 | | | 80 | | | | 12 | | 12 | | |
| 3 | State of Minnesota | | Part of | 1 | 2 | | | | | | | | | | | | | | | | | | |
| 4 | H. H. + Mamie A. Hunzon | | Bal. of | 1 | | | | | | Yes | | 108 | 1708 2440 | 100 | 1808 2600 | | | 432 | 68 | 20 | 555 | 432 | |
| 5 | " " " | | | 2 | | | | | | " | | 100 | | | 100 | | | 25 | | | 25 | | |
| 6 | State of Minnesota | | | 3 | | | | | | | | | | | | | | | | | | | |
| 7 | State of Minnesota | | | 4 | | | | | | | | | | | | | | | | | | | |
| 8 | State of Minnesota | | | 5 | | | | | | | | | | | | | | | | | | | |
| 9 | | | | | | | | | | | | | | | | | | | | | | | |
| 10 | State of Minnesota | | | 1 | 3 | | | | | | | | | | | | | | | | | | |
| 11 | State of Minnesota | | | 2 | | | | | | | | | | | | | | | | | | | |
| 12 | State of Minnesota | | | 3 | | | | | | | | | | | | | | | | | | | |
| 13 | State of Minnesota | | | 4 | | | | | | | | | | | | | | | | | | | |
| 14 | State of Minnesota | | | 5 | | | | | | | | | | | | | | | | | | | |
| 15 | | | | | | | | | | | | | | | | | | | | | | | |
| 16 | | | | | | | | | | | | | | | | | | | | | | | |
| 17 | | | | | | | | | | | | | | | | | | | | | | | |
| 18 | | | | | | | | | | | | | | | | | | | | | | | |
| 19 | | | | | | | | | | | | | | | | | | | | | | | |
| 20 | | | | | | | | | | | | 260 | 1708 2440 | 100 | 1808 2760 | | | 457 660 | 24 | 20 | 904 | 521 | |

| | Sold for Taxes | Valuations by School Districts as Equalized by Department of Taxation: District No. / Rate ... Mills | District No. / Rate ... Mills | District No. / Rate ... Mills | District No. 1 / Rate 47 Mills | District No. / Rate ... Mills | District No. / Rate ... Mills | Tax including State Homestead | State Tax on Non-Homestead | Special Taxes | Total Taxes | Paid | When Paid: Month | Day | Year | Number of Receipt | March Settlement 1951 | June Settlement 1951 | Penalty | November Settlement 1951 | Penalty | Collections to First Monday in January 1952 | Penalty | Delinquent on First Monday in January 1952 | Total Delinquent Tax and Penalty | Remarks |
|---|---|---|---|---|---|---|---|---|---|---|---|---|---|---|---|---|---|---|---|---|---|---|---|---|---|---|
| | | Dollars | Dollars | Dollars | Dollars | Dollars | Dollars | $ cts. | $ cts. | $ cts. | $ cts. | | | | | | $ cts. | $ cts. | $ cts. | $ cts. | $ cts. | $ cts. | $ cts. | $ cts. | $ cts. | |
| 1 | | | | | 12 | | | 218 | 06 | | 224 | 2nd Half Paid / 1st Half Paid | OCT 4 / MAY 31 | 1951 | 12741 / 7861 | | | 112 | | 112 | | | | | | |
| 2 | | | | | 12 | | | 218 | 06 | | 224 | 2nd Half Paid / 1st Half Paid | OCT 4 / MAY 31 | 1951 | 12741 / 7861 | | | 112 | | 112 | | | | | | |
| 3 | | | | | | | | | | | | 2nd Half Paid | OCT 8 | 1951 | 12891 | | | | | | | | | | | |
| 4 | | | | | 4472 | | | 8582 | | | 8582 | 1st Half Paid / 2nd Half Paid | MAY 20 / OCT 8 | 1951 | 9317 / 12891 | | | 4291 | | 4291 | | | | | | |
| 5 | | | | | 4 25 | | | 454 | | | 454 | 1st Half Paid | MAY 20 | 1951 | 9317 | | | 227 | | 227 | | | | | | |
| 6 | | | | | | | | | | | | | | | | | | | | | | | | | | |
| 7 | | | | | | | | | | | | | | | | | | | | | | | | | | |
| 8 | | | | | | | | | | | | | | | | | | | | | | | | | | |
| 9 | | | | | | | | | | | | | | | | | | | | | | | | | | |
| 10 | | | | | | | | | | | | | | | | | | | | | | | | | | |
| 11 | | | | | | | | | | | | | | | | | | | | | | | | | | |
| 12 | | | | | | | | | | | | | | | | | | | | | | | | | | |
| 13 | | | | | | | | | | | | | | | | | | | | | | | | | | |
| 14 | | | | | | | | | | | | | | | | | | | | | | | | | | |
| 15 | | | | | | | | | | | | | | | | | | | | | | | | | | |
| 16 | | | | | | | | | | | | | | | | | | | | | | | | | | |
| 17 | | | | | | | | | | | | | | | | | | | | | | | | | | |
| 18 | | | | | | | | | | | | | | | | | | | | | | | | | | |
| 19 | | | | | | | | | | | | | | | | | | | | | | | | | | |
| 20 | | | | | 4497 24 521 | | | 9472 | 12 | | 9484 | | | | | | | 4742 | | 4742 | | | | | | |

Assessment Roll and Tax List of Real Property in the Town of Chingalee, Cass County, Minnesota, for Taxes for the Year 1950.



Form 5C

| | In Whose Name Assessed | To Whom Transferred | Description of Property: Subdivision | Sec. or Lot | Town or Block | Reg. | Number of Acres of Land: Acres | 100ths | No. School District | Inhabitants Included in Town | Inhabitants Included in Village | True and Full Valuations: Land Exclusive of Structures and Improvements | Buildings and Other Structures | Machinery Permanently Attached to Real Estate | Total True and Full Value | Assessed Valuations: Rural: Homestead Up to $1,000 20% | Rural: Over $1,000 and Non-Homestead 33⅓% | All Other: Homestead Up to $1,000 25% | All Other: Over $1,000 and Non-Homestead 40% | Machinery Permanently Attached to Real Estate 33⅓% | Total Assessed Value | Total Assessed Value as Equalized by the Board of Review | Final Equalized Value |
|---|---|---|---|---|---|---|---|---|---|---|---|---|---|---|---|---|---|---|---|---|---|---|---|
| | | | | | | | | | | | | Dollars | Dollars | Dollars | Dollars | Dollars | Dollars | Dollars | Dollars | Dollars | Dollars | Dollars | Dollars |
| 1 | Mary A. Roy | | Chippewa Point (Lot 2 Sec. 16-142-31) | 1 | | | | | 5 | | | 51 | | | 51 | | 17 | | | | 17 | | |
| 2 | Edith M. Meghan | | " | 2 | | | | | | " | | 51 | | | 51 | | 17 | | | | 17 | | |
| 3 | " " | | " | 3 | | | | | | " | | 51 | | | 51 | | 17 | | | | 17 | | |
| 4 | Willis A. & Maggie Littlewood | | " | 4 | | | | | | Vol 70 | | 60 | 645 920 321 459 | 60 | 1056 1479 | 141 196 | 107 103 | | | 20 | 368 | 368 | |
| 5 | " " " | | " | 5 | | | | | | 70 | | 61 | 560 | | 621 | | 207 | | | | 207 | 151 | |
| 6 | " " " | | " | 6 | | | | | | " | | 61 | 892 560 | | 453 621 | | 151 207 | | | | 207 | 151 | |
| 7 | " " " | | " | 7 | | | | | | " | | 50 | 196 280 | | 246 330 | | 82 110 | | | | 110 | 82 | |
| 8 | " " " | | " | 8 | | | | | | " | | 50 | 280 400 | | 330 450 | | 110 150 | | | | 150 | 110 | |
| 9 | Edith M. Meghan | | " | 9 | | | | | | " | | 51 | | | 51 | | 17 | | | | 17 | | |
| 10 | " " | | " | 10 | | | | | | " | | 51 | | | 51 | | 17 | | | | 17 | | |
| 11 | " " | | " | 11 | | | | | | " | | 51 | | | 51 | | 17 | | | | 17 | | |
| 12 | " " | | " | 12 | | | | | | " | | 51 | | | 51 | | 17 | | | | 17 | | |
| 13 | | | | | | | | | | | | | | | | | | | | | | | |
| 14 | | | | | | | | | | | | | | | | | | | | | | | |
| 15 | | | | | | | | | | | | | | | | | | | | | | | |
| 16 | | | | | | | | | | | | | | | | | | | | | | | |
| 17 | | | | | | | | | | | | | | | | | | | | | | | |
| 18 | | | | | | | | | | | | | | | | | | | | | | | |
| 19 | | | | | | | | | | | | | | | | | | | | | | | |
| 20 | | | | | | | | | | | | 639 | 3226 3179 | 60 | 4925 3878 | 141 196 | 720 946 | | | 20 | 1162 | 991 | |

| | Sold for Taxes | Validations by School Districts as Equalized by Department of Taxation: District No. Rate Mills | Tax including State Homestead | State Tax on Non-Homestead 4.40 Mills | Special Taxes | Total Taxes | Paid | When Paid: Month Day Year | Number of Receipt | March Settlement 1951 | 10th Settlement 1951 | Penalty | November Settlement 1951 | Penalty | Collections to Final Monday in January 1952 | Penalty | Delinquent on Final Monday in January 1952 | Total Delinquent Tax and Penalty | Remarks |
|---|---|---|---|---|---|---|---|---|---|---|---|---|---|---|---|---|---|---|---|
| | | Dollars | $ cts. | $ cts. | $ cts. | $ cts. | | | | $ cts. | $ cts. | $ cts. | $ cts. | $ cts. | $ cts. | $ cts. | $ cts. | $ cts. | |
| 1 | | 17 | 284 08 | | | 292 16 | 2nd Half paid 1st Half paid | SEP 26 1950 MAY 11 1951 | 2634 3366 | | 146 | | 146 | | | | | | |
| 2 | | 17 | 284 08 | | | 292 16 | PAID IN FULL | APR 2 1951 | 4662 | | 292 16 | | | | | | | | |
| 3 | | 17 | 284 08 | | | 292 16 | PAID IN FULL | APR 2 1951 | 4662 | | 292 16 | | | | | | | | |
| 4 | | (141) (27) | 4872 56 | | | 4928 12 | PAID IN FULL | APR 13 1951 | | | 4928 12 | | | | | | | | |
| 5 | | 151 | 2746 66 | | | 2812 12 | PAID IN FULL | APR 13 1951 | 4578 | | 2812 12 | | | | | | | | |
| 6 | | 151 | 2746 66 | | | 2812 12 | PAID IN FULL | APR 13 1951 | | | 2812 12 | | | | | | | | |
| 7 | | 82 | 1490 36 | | | 1526 12 | PAID IN FULL | APR 13 1951 | | | 1526 12 | | | | | | | | |
| 8 | | 110 | 2000 48 | | | 2048 12 | PAID IN FULL | APR 13 1951 | | | 2048 12 | | | | | | | | |
| 9 | | 17 | 284 08 | | | 292 16 | PAID IN FULL | APR 2 1951 | 4663 | | 292 16 | | | | | | | | |
| 10 | | 17 | 284 08 | | | 292 16 | PAID IN FULL | APR 2 1951 | 4663 | | 292 16 | | | | | | | | |
| 11 | | 17 | 284 08 | | | 292 16 | PAID IN FULL | APR 2 1951 | 4663 | | 292 16 | | | | | | | | |
| 12 | | 17 | 284 08 | | | 292 16 | PAID IN FULL | APR 2 1951 | 4663 | | 292 16 | | | | | | | | |
| 13 | | | | | | | | | | | | | | | | | | | |
| 14 | | | | | | | | | | | | | | | | | | | |
| 15 | | | | | | | | | | | | | | | | | | | |
| 16 | | | | | | | | | | | | | | | | | | | |
| 17 | | | | | | | | | | | | | | | | | | | |
| 18 | | | | | | | | | | | | | | | | | | | |
| 19 | | | | | | | | | | | | | | | | | | | |
| 20 | | 649 (141) 162 | 1984 13854 15842 | 328 | | 16170 | | | | | 16024 | | 146 | | | | | | |

# Assessment Roll and Tax List of Real Property in the Town of Shingobee Cass County, Minnesota, for Taxes for the Year 1950.



Form 5C

| No. | In Whose Name Assessed | To Whom Transferred | Description of Property: Subdivision — Kabekona Springs (Part of Sec. 8+9-142-31) | Sec. or Lot | Town or Block | Rng. | Number of Acres of Land: Acres | 100ths | No. School District | Indicate Homestead Yes or No | Indicate Agricultural Yes or No | True and Full Valuations: Land Exclusive of Structures and Improvements (Dollars) | Buildings and Other Structures (Dollars) | Machinery Permanently Attached to Real Estate (Dollars) | Total True and Full Value (Dollars) | Assessed Valuations: Rural Homestead Up to $4,000 20% (Dollars) | Rural Over $4,000 and Non-Homestead 33 1/3% (Dollars) | All Other Homestead Up to $4,000 25% (Dollars) | All Other Over $4,000 and Non-Homestead 40% (Dollars) | Machinery Permanently Attached to Real Estate 33 1/3% (Dollars) | Total Assessed Value (Dollars) | Total Assessed Value as Equalized by the Board of Review (Dollars) | Final Equalized Value (Dollars) |
|---|---|---|---|---|---|---|---|---|---|---|---|---|---|---|---|---|---|---|---|---|---|---|---|
| 1 | Ella Broderson | | | 13 | 4 | | | | 5 | No | | 51 | | | 51 | | 17 | | | | 17 | | |
| 2 | " " | | | 14 | | | | | | " | | 51 | | | 51 | | 17 | | | | 17 | | |
| 3 | | | | | | | | | | | | | | | | | | | | | | | |
| 4 | | | | | | | | | | | | | | | | | | | | | | | |
| 5 | | | | | | | | | | | | | | | | | | | | | | | |
| 6 | | | | | | | | | | | | | | | | | | | | | | | |
| 7 | | | | | | | | | | | | | | | | | | | | | | | |
| 8 | | | | | | | | | | | | | | | | | | | | | | | |
| 9 | | | | | | | | | | | | | | | | | | | | | | | |
| 10 | | | | | | | | | | | | | | | | | | | | | | | |
| 11 | | | | | | | | | | | | | | | | | | | | | | | |
| 12 | | | | | | | | | | | | | | | | | | | | | | | |
| 13 | | | | | | | | | | | | | | | | | | | | | | | |
| 14 | | | | | | | | | | | | | | | | | | | | | | | |
| 15 | | | | | | | | | | | | | | | | | | | | | | | |
| 16 | | | | | | | | | | | | | | | | | | | | | | | |
| 17 | | | | | | | | | | | | | | | | | | | | | | | |
| 18 | | | | | | | | | | | | | | | | | | | | | | | |
| 19 | | | | | | | | | | | | | | | | | | | | | | | |
| 20 | | | | | | | | | | | | | | | | | | | | | | | |
| | | | | | | | | | | | | 102 | | | 102 | | 34 | | | | 34 | | |

| No. | Sold for Taxes | District No. ... Rate ... Mills (Dollars) | District No. ... Rate ... Mills (Dollars) | District No. 5 Rate 16.8 Mills (Dollars) | District No. ... Rate ... Mills (Dollars) | District No. ... Rate ... Mills (Dollars) | District No. ... Rate ... Mills (Dollars) | Tax including State Homestead ... Mills ($ cts.) | State Tax on Non-Homestead 4.40 Mills ($ cts.) | Special Taxes ($ cts.) | Total Taxes ($ cts.) | No. | Paid | When Paid (Month Day Year) | Number of Receipt | March Settlement 1951 | June Settlement 1951 | Penalty | November Settlement 1951 | Penalty | Collections to First Monday in January 1952 | Penalty | Delinquent on First Monday in January 1952 | Total Delinquent Tax and Penalty | Remarks |
|---|---|---|---|---|---|---|---|---|---|---|---|---|---|---|---|---|---|---|---|---|---|---|---|---|---|
| 1 | | | | 17 | | | | 284 | 08 | | 292 | 1 | PAID IN FULL | MAY 21 1951 | 10288 | | 292 | | | | | | | | |
| 2 | | | | 17 | | | | 284 | 08 | | 292 | 2 | PAID IN FULL | MAY 21 1951 | 10288 | | 292 | | | | | | | | |
| 3 | | | | | | | | | | | | 3 | | | | | | | | | | | | | |
| 4 | | | | | | | | | | | | 4 | | | | | | | | | | | | | |
| 5 | | | | | | | | | | | | 5 | | | | | | | | | | | | | |
| 6 | | | | | | | | | | | | 6 | | | | | | | | | | | | | |
| 7 | | | | | | | | | | | | 7 | | | | | | | | | | | | | |
| 8 | | | | | | | | | | | | 8 | | | | | | | | | | | | | |
| 9 | | | | | | | | | | | | 9 | | | | | | | | | | | | | |
| 10 | | | | | | | | | | | | 10 | | | | | | | | | | | | | |
| 11 | | | | | | | | | | | | 11 | | | | | | | | | | | | | |
| 12 | | | | | | | | | | | | 12 | | | | | | | | | | | | | |
| 13 | | | | | | | | | | | | 13 | | | | | | | | | | | | | |
| 14 | | | | | | | | | | | | 14 | | | | | | | | | | | | | |
| 15 | | | | | | | | | | | | 15 | | | | | | | | | | | | | |
| 16 | | | | | | | | | | | | 16 | | | | | | | | | | | | | |
| 17 | | | | | | | | | | | | 17 | | | | | | | | | | | | | |
| 18 | | | | | | | | | | | | 18 | | | | | | | | | | | | | |
| 19 | | | | | | | | | | | | 19 | | | | | | | | | | | | | |
| 20 | | | | | | | | | | | | 20 | | | | | | | | | | | | | |
| | | | | 34 | | | | 568 | 16 | | 584 | | | | | | 584 | | | | | | | | |

# Assessment Roll and Tax List of Real Property in the Town of Shingobee, Cass County, Minnesota, for Taxes for the Year 1950.



FORM 3C

| | In Whose Name Assessed | To Whom Transferred | Description of Property: Subdivision | Sec. or Lot | Town or Block | Rng. | Number of Acres of Land: Acres | Mills | No. School District | Indian Homestead to be Deducted | Indian Agricultural to be Deducted | True and Full Valuations: Land Exclusive of Structures and Improvements | Buildings and Other Structures | Machinery Permanently Attached to Real Estate | Total True and Full Value | Assessed Valuations: Rural: Homestead Up to 14,000 20% | Rural: Over $1,000 Real Non-Homestead 33⅓% | All Other: Homestead Up to 14,000 25% | All Other: Over $1,000 Real Non-Homestead 40% | All Other: Machinery Permanently Attached to Real Estate 33⅓% | Total Assessed Value | Total Assessed Value as Equalized by the Board of Review | Final Equalized Value |
|---|---|---|---|---|---|---|---|---|---|---|---|---|---|---|---|---|---|---|---|---|---|---|---|
| | | | | | | | Acres | Mills | | | | Dollars | Dollars | Dollars | Dollars | Dollars | Dollars | Dollars | Dollars | Dollars | Dollars | Dollars | Dollars |
| | E. H. Moore | | Oglivie's Sub 2 Sec. 11-142-31 | 1 | 1 | | | | 5 | 2/3 | | 6 | 420 | | 480 | | 160 | | | | | | |
| | " " | | | | | | | | | | | 6 | 600 | | 660 | | 220 | | | | 220 | 160 | |
| | | | | 2 | | | | | | | | 6 | | | 60 | | 20 | | | | 20 | | |
| | Mrs. Eleanor Hagebeck + W. F. Gillman | | | 3 | | | | | | | | 61 | 350 | | 411 | | 137 | | | | 137 | | |
| | | | | | | | | | | | | | 500 | | 561 | | 187 | | | | 187 | 137 | |
| | E. H. Moore | | | 4 | | | | | | | | 6 | | | 60 | | 20 | | | | 20 | | |
| | " " | | | 5 | | | | | | | | 6 | | | 60 | | 20 | | | | 20 | | |
| | " " | | | 6 | | | | | | | | 62 | 700 | | 762 | | 254 | | | | 254 | | |
| | | | | | | | | | | | | | 1000 | | 1062 | | 354 | | | | 354 | 254 | |
| | " " | | | 7 | | | | | | | | 6 | | | 60 | | 20 | | | | 20 | | |
| | W. F. + Eva Bown | | N½ of | 7 | | | | | | | | 6 | | | 60 | | 20 | | | | 20 | | |
| | " " | | S½ of | 8 | | | | | | | | 6 | 420 | | 480 | | 160 | | | | | | |
| | " " | | | 9 | | | | | | | | 6 | 600 | | 660 | | 220 | | | | 220 | 160 | |
| | | | N½ of | 9 | | | | | | | | 6 | | | 60 | | 20 | | | | 20 | | |
| | Kleo H. + Ruth O. Gildner | | S½ of | 9 | | | | | | | | 6 | | | 60 | | 20 | | | | 20 | | |
| | " " | | | 10 | | | | | | | | 6 | 420 | | 480 | | 160 | | | | | | |
| | " " | | | 12 | | | | | | | | 6 | 600 | | 660 | | 220 | | | | 220 | 160 | |
| | | | S 188' of Lots 11 + | 13 | | | | | | | | 6 | | | 60 | | 20 | | | | 20 | | |
| | E. H. Moore | | N. 25' of Lots 11 + | 13 | | | | | | | | 6 | | | 60 | | 20 | | | | 20 | | |
| | W. F. + Eva Bown | | Bal. of Lots 11+12 | | | | | | | | | 6 | | | 60 | | 20 | | | | 20 | | |
| | Mrs. Eleanor Hagebeck + W. F. Gillman | | 201 x 400' W. of Lots 1-2-3+4 | 13 | | | | | | | | 6 | | | 60 | | 20 | | | | 20 | | |
| | Kleo H. + Ruth O. Gildner | | | 1 | 2 | | | | | | | 6 | | | 60 | | 20 | | | | 20 | | |
| | " " | | | 2 | | | | | | | | 6 | | | 60 | | 20 | | | | 20 | | |
| | | | | | | | | | | | | | | | | | | | | | | | |
| | | | | | | | | | | | | 1083 | 2310 | | 3393 | | 1131 | | | | 1461 | 1131 | |
| | | | | | | | | | | | | | 3300 | | 4383 | | 1461 | | | | | | |

| | Sold for Taxes | Validations by School Districts as Equalized by Department of Taxation: District No. ..... Mills | District No. ..... Mills | District No. ..... Mills | Tax including State Homestead | State Tax on Non-Homestead | Special Taxes | Total Taxes | Paid | When Paid | Number of Receipt | March Settlement 1951 | June Settlement 1951 | Penalty | November Settlement 1951 | Penalty | Collections to First Monday in January 1952 | Penalty | Delinquent on First Monday in January 1952 | Total Delinquent Tax and Penalty | Remarks |
|---|---|---|---|---|---|---|---|---|---|---|---|---|---|---|---|---|---|---|---|---|---|
| | | Dollars | Dollars | Dollars | $ cts. | $ cts. | $ cts. | $ cts. | | Month Day Year | | $ cts. | $ cts. | $ cts. | $ cts. | $ cts. | $ cts. | $ cts. | $ cts. | $ cts. | |
| 1 | | | | 160 | 29 10 | 70 | | 29 80 | 1 PAID IN FULL | APR 25 1951 | 4840 | | 29 80 | | | | | | | | |
| 2 | | | | 20 | 3 64 | 08 | | 3 72 | 2 PAID IN FULL | APR 25 1951 | 4840 | | 3 72 | | | | | | | | |
| 3 | | | | 137 | 24 90 | 60 | | 25 50 | 3 | | | | | | | | | | | 25 50 | 25 05 |
| 4 | | | | 20 | 3 64 | 08 | | 3 72 | 4 PAID IN FULL | APR 25 1951 | 4840 | | 3 72 | | | | | | | | |
| 5 | | | | 20 | 3 64 | 08 | | 3 72 | 5 PAID IN FULL | APR 25 1951 | 4840 | | 3 72 | | | | | | | | |
| 6 | | | | 254 | 46 18 | 112 | | 47 30 | 6 PAID IN FULL | APR 25 1951 | 4840 | | 47 30 | | | | | | | | |
| 7 | | | | 20 | 3 64 | 08 | | 3 72 | 7 PAID IN FULL | APR 25 1951 | 4840 | | 3 72 | | | | | | | | |
| 8 | | | | 20 | 3 64 | 08 | | 3 72 | 8 PAID IN FULL | JUL 10 1951 | 11371 | | | | 1 86 | 07 | | | 1 86 | 2 05 | |
| 9 | | | | 160 | 29 10 | 70 | | 29 80 | 9 PAID IN FULL | JUL 10 1951 | 11371 | | | | 14 90 | 61 | | | 14 90 | 16 39 | |
| 10 | | | | 20 | 3 64 | 08 | | 3 72 | 10 PAID IN FULL | JUL 10 1951 | 11371 | | | | 1 86 | 07 | | | 1 86 | 2 05 | |
| 11 | | | | 20 | 3 64 | 08 | | 3 72 | 11 PAID IN FULL | MAY 31 1951 | 10321 | | 3 72 | | | | | | | | |
| 12 | | | | 160 | 29 10 | 70 | | 29 80 | 12 PAID IN FULL | MAY 31 1951 | 10321 | | 29 80 | | | | | | | | |
| 13 | | | | 20 | 3 64 | 08 | | 3 72 | 13 PAID IN FULL | MAY 31 1951 | 10321 | | 3 72 | | | | | | | | |
| 14 | | | | 20 | 3 64 | 08 | | 3 72 | 14 PAID IN FULL | APR 25 1951 | 4840 | | 3 72 | | | | | | | | |
| 15 | | | | 20 | 3 64 | 08 | | 3 72 | 15 | | | | | | | | | | | 3 72 | 4 09 |
| 16 | | | | 20 | 3 64 | 08 | | 3 72 | 16 | | | | | | | | | | | 3 72 | 4 09 |
| 17 | | | | 20 | 3 64 | 08 | | 3 72 | 17 PAID IN FULL | MAY 31 1951 | 10321 | | 3 72 | | | | | | | | |
| 18 | | | | 20 | 3 64 | 08 | | 3 72 | 18 PAID IN FULL | MAY 31 1951 | 10321 | | 3 72 | | | | | | | | |
| 19 | | | | | | | | | 19 | | | | | | | | | | | | |
| 20 | | | | | | | | | 20 | | | | | | | | | | | | |
| | | | | 1131 | 205 70 | 4 86 | | 210 56 | | | | | 140 38 | | 18 62 | | | | 5 13 | | |

# Assessment Roll and Tax List of Real Property in the Town of Shingobee

Cass County, Minnesota, for Taxes for the Year 1950.



Form 3C. Price Bate Company, Minneapolis.

| | In Whose Name Assessed | To Whom Transferred | Description of Property: Subdivision | Sec. or Lot | Town or Block | Reg. | Number of Acres of Land: Acres | 10ths | No. School District | Individual Homestead Tax Paid | Individual Homestead Tax Not Paid | True and Full Valuations: Land Exclusive of Structures and Improvements | Buildings and Other Structures | Machinery Permanently Attached to Real Estate | Total True and Full Value | Assessed Valuations: Rural: Homestead Up to $4,000 20% | Over $4,000 and Non-Homestead 33⅓% | All Other: Homestead Up to $4,000 25% | Over $4,000 and Non-Homestead 40% | Machinery Permanently Attached to Real Estate 33⅓% | Total Assessed Value | Total Assessed Value as Equalized by the Board of Review | Final Equalized Value |
|---|---|---|---|---|---|---|---|---|---|---|---|---|---|---|---|---|---|---|---|---|---|---|---|
| | | | | | | | | | | | | Dollars | Dollars | Dollars | Dollars | Dollars | Dollars | Dollars | Dollars | Dollars | Dollars | Dollars | Dollars |
| C. THEAT | | | Ojibway | | | | | | | | | | | | | | | | | | | | |
| 1 | Nathaniel C. & Bertha Bennett | | | 3 | 2 | | | | | 60 | | 60 | | | 60 | | 20 | | | | 20 | | |
| 2 | Nathaniel C. Bennett | | | 4 | | | | | | 61 | 224 | 61 | 320 | | 381 | | 127 | | | | 127 | 95 | |
| 3 | " " | | Lake frontage lying W of Lots 1 & 4 | 1 | 2 | | | | | 48 | | 48 | | | 48 | | 16 | | | | 16 | | |
| 4 | " | | | 1 | 3 | | | | | 57 | 385 | 57 | 556 | | 441 | | 148 | | | | 148 | | |
| 5 | N.C. Bennett | | | 2 | | | | | | 60 | | 60 | | | 60 | | 20 | | | | 20 | | |
| 6 | National C. & Bertha Bennett | | | 3 | | | | | | 60 | | 60 | | | 60 | | 20 | | | | 20 | | |
| 7 | N.C. Bennett | | | 4 | | | | | | 60 | | 60 | | | 60 | | 20 | | | | 20 | | |
| 8 | " | | | 5 | | | | | | 60 | | 60 | | | 60 | | 20 | | | | 20 | | |
| 9 | " " | | | 6 | | | | | | 60 | | 60 | | | 60 | | 20 | | | | 20 | | |
| 10 | | | | | | | | | | | | | | | | | | | | | | | |
| 11 | | | | | | | | | | | | | | | | | | | | | | | |
| 12 | | | | | | | | | | | | | | | | | | | | | | | |
| 13 | | | | | | | | | | | | | | | | | | | | | | | |
| 14 | | | | | | | | | | | | | | | | | | | | | | | |
| 15 | | | | | | | | | | | | | | | | | | | | | | | |
| 16 | | | | | | | | | | | | | | | | | | | | | | | |
| 17 | | | | | | | | | | | | | | | | | | | | | | | |
| 18 | | | | | | | | | | | | | | | | | | | | | | | |
| 19 | | | | | | | | | | | | | | | | | | | | | | | |
| 20 | | | | | | | | | | | | 583 | 609 / 920 | | 1137 / 1393 | | 379 | | | | 466 | 379 | |

| | Sold for Taxes | Validations by School Districts as Equalized by Department of Taxation: District No. / Rate — Mills | Dollars | Tax Including State Homestead | State Tax on Non-Homestead | Special Taxes | Total Taxes | Paid | When Paid: Month | Day | Year | Number of Receipt | March Settlement 1951 | June Settlement 1951 | Penalty | November Settlement 1951 | Penalty | Collections to First Monday in January 1952 | Penalty | Delinquent on First Monday in January 1952 | Total Delinquent Tax and Penalty | Remarks |
|---|---|---|---|---|---|---|---|---|---|---|---|---|---|---|---|---|---|---|---|---|---|---|
| | | | Dollars | $ cts. | $ cts. | $ cts. | $ cts. | | | | | | $ cts. | $ cts. | $ cts. | $ cts. | $ cts. | $ cts. | $ cts. | $ cts. | $ cts. | |
| 1 | | 20 | | 364 | 08 | | 372 | PAID IN FULL | APR | 25 | 1951 | 4836 | | 372 | | | | | | | | |
| 2 | | 95 | | 1728 | 42 | | 1770 | PAID IN FULL | APR | 25 | 1951 | 4836 | | 1770 | | | | | | | | |
| 3 | | 16 | | 290 | 08 | | 298 | PAID IN FULL | APR | 25 | 1951 | 4836 | | 298 | | | | | | | | |
| 4 | | 148 | | 2690 | 66 | | 2756 | PAID IN FULL | APR | 25 | 1951 | 4836 | | 2756 | | | | | | | | |
| 5 | | | 20 | 334 | 08 | | 342 | PAID IN FULL | APR | 25 | 1951 | | | 342 | | | | | | | | |
| 6 | | | 20 | 334 | 08 | | 342 | PAID IN FULL | APR | 25 | 1951 | | | 342 | | | | | | | | |
| 7 | | | 20 | 334 | 08 | | 342 | PAID IN FULL | APR | 25 | 1951 | 4837 | | 342 | | | | | | | | |
| 8 | | | 20 | 334 | 08 | | 342 | PAID IN FULL | APR | 25 | 1951 | | | 342 | | | | | | | | |
| 9 | | | 20 | 334 | 08 | | 342 | PAID IN FULL | APR | 25 | 1951 | | | 342 | | | | | | | | |
| 10 | | | | | | | | | | | | | | | | | | | | | | |
| 11 | | | | | | | | | | | | | | | | | | | | | | |
| 12 | | | | | | | | | | | | | | | | | | | | | | |
| 13 | | | | | | | | | | | | | | | | | | | | | | |
| 14 | | | | | | | | | | | | | | | | | | | | | | |
| 15 | | | | | | | | | | | | | | | | | | | | | | |
| 16 | | | | | | | | | | | | | | | | | | | | | | |
| 17 | | | | | | | | | | | | | | | | | | | | | | |
| 18 | | | | | | | | | | | | | | | | | | | | | | |
| 19 | | | | | | | | | | | | | | | | | | | | | | |
| 20 | | | 100 | 50 72 / 16 70 / 6742 | 164 | | 6906 | | | | | | | 6906 | | | | | | | | |

Form 3C. PRINT WITH PRINTER'S INK ONLY

# Assessment Roll and Tax List of Real Property in the Town of Shingobee

Cass County, Minnesota, for Taxes for the Year 1950.



| | In Whose Name Assessed | To Whom Transferred | Description of Property: Subdivision (Ball's First Add'n. to Ritchie's Summer Beach (1148 ass. of Lot 7 Sec. 36-141-31) | Sec. or Lot | Town or Block | Reg. | Number of Acres of Land: Acres | 100ths | No. School District | Information Received on Tax Roll | Information Received on Tax Roll | True and Full Valuations: Land (Including of Structures and Improvements) | Buildings and Other Structures | Machinery Permanently Attached to Real Estate | Total True and Full Value | Assessed Valuations: Rural: Homestead Up to $4,000 20% | Rural: Over $4,000 and Non-Homestead 33⅓% | All Other: Homestead Up to $4,000 25% | All Other: Over $4,000 and Non-Homestead 40% | Machinery Permanently Attached to Real Estate 33⅓% | Total Assessed Value | Total Amount Value as Equalized by the Board of Review | Final Equalized Value |
|---|---|---|---|---|---|---|---|---|---|---|---|---|---|---|---|---|---|---|---|---|---|---|---|
| | | | | | | | | | | | | Dollars | Dollars | Dollars | Dollars | Dollars | Dollars | Dollars | Dollars | Dollars | Dollars | Dollars | Dollars |
| 1 | Mary K. Helscher | | | 1 | 1 | | | | 5 | 2 | " | 30 | | | 30 | | 10 | | | | 10 | | |
| 2 | " " | | | 2 | | | | | | | " | 30 | | | 30 | | 10 | | | | 10 | | |
| 3 | " " | | | 3 | | | | | | | " | 30 | | | 30 | | 10 | | | | 10 | | |
| 4 | " " | | | 4 | | | | | | | " | 30 | | | 30 | | 10 | | | | 10 | | |
| 5 | " " | | | 5 | | | | | | | " | 30 | | | 30 | | 10 | | | | 10 | | |
| 6 | Eloise E. Allenswoth | | | 6 | | | | | | | " | 30 | | | 30 | | 10 | | | | 10 | | |
| 7 | " " | | | 7 | | | | | | | " | 30 | | | 30 | | 10 | | | | 10 | | |
| 8 | " " | | | 8 | | | | | | | " | 30 | | | 30 | | 10 | | | | 10 | | |
| 9 | Chas. C. Ball | | | 9 | | | | | | | " | 30 | | | 30 | | 10 | | | | 10 | | |
| 10 | " " | | | 10 | | | | | | | " | 30 | 210 | | 240 | | 80 | | | | 80 | | |
| 11 | " " | | | 11 | 7 | | | | | | " | 30 | 80 | | 330 | | 110 | | | | 110 | 80 | |
| 12 | " " | | | 2 | | | | | | | " | 30 | | | 30 | | 10 | | | | 10 | | |
| 13 | " " | | | 3 | | | | | | | " | 30 | | | 30 | | 10 | | | | 10 | | |
| 14 | Charles C. & Roslyn M. Ball | | | 4 | | | | | | | " | 31 | 231 | | 262 | | 87 | | | | 87 | 64 | |
| 15 | Chas. Ball | | | 5 | | | | | | | " | 61 | 200 | | 261 | | 87 | | | | 87 | 67 | |
| 16 | " " | | | 6 | | | | | | | " | 12 | | | 12 | | 4 | | | | 4 | | |
| 17 | | | | | | | | | | | " | 12 | | | 12 | | 4 | | | | 4 | | |
| 18 | | | | | | | | | | | | | | | | | | | | | | | |
| 19 | | | | | | | | | | | | | | | | | | | | | | | |
| 20 | | | | | | | | | | | | | | | | | | | | | | | |
| | | | | | | | | | | | | 176 | 511 | | 987 | | 329 | | | | 403 | 329 | |
| | | | | | | | | | | | | | 130 | | 1266 | | 402 | | | | | | |

Valuations by School Districts as Equalized by Department of Taxation: District No. ..... Rate ..... Mills; District No. 5 Rate 68 Mills; District No. ..... Rate ..... Mills; District No. ..... Rate ..... Mills; District No. ..... Rate ..... Mills; District No. ..... Rate ..... Mills

| | Sold for Taxes | Valuations by School Districts as Equalized by Department of Taxation (Dollars) | Tax Including State Homestead Mills | State Tax on Non-Homestead Mills | Special Taxes | Total Taxes | Paid | When Paid: Month | Day | Year | Number of Receipt | March Settlement 1951 | June Settlement 1951 | Penalty | November Settlement 1951 | Penalty | Collections to First Monday in January 1952 | Penalty | Delinquent as First Monday in January 1952 | Total Delinquent Tax and Penalty | Remarks |
|---|---|---|---|---|---|---|---|---|---|---|---|---|---|---|---|---|---|---|---|---|---|
| | | Dollars | Dollars | Dollars | Dollars | Dollars | | | | | | Dollars | Dollars | Dollars | Dollars | Dollars | Dollars | Dollars | Dollars | Dollars | |
| 1 | | 10 | 166 | 04 | | 170 | PAID IN FULL | APR | 25 | 1951 | | | 170 | | | | | | | | |
| 2 | | 10 | 166 | 04 | | 170 | PAID IN FULL | APR | 25 | 1951 | | | 170 | | | | | | | | |
| 3 | | 10 | 166 | 04 | | 170 | PAID IN FULL | APR | 25 | 1951 | 4827 | | 170 | | | | | | | | |
| 4 | | 10 | 166 | 04 | | 170 | PAID IN FULL | APR | 25 | 1951 | | | 170 | | | | | | | | |
| 5 | | 10 | 166 | 04 | | 170 | PAID IN FULL | APR | 25 | 1951 | | | 170 | | | | | | | | |
| 6 | | 10 | 166 | 04 | | 170 | PAID IN FULL | MAR | 1 | 1951 | 3802 | | 170 | | | | | | | | |
| 7 | | 10 | 166 | 04 | | 170 | PAID IN FULL | MAR | 1 | 1951 | 3802 | | 170 | | | | | | | | |
| 8 | | 10 | 166 | 04 | | 170 | PAID IN FULL | MAR | 1 | 1951 | 3802 | | 170 | | | | | | | | |
| 9 | | 10 | 166 | 04 | | 170 | Part Paid | FEB | 9 | 1951 | 12765 | | | | | | | | | | |
| 10 | | 80 | 1334 | 36 | | 1370 | Part Paid | FEB | 9 | 1951 | | | | | | | | | | | |
| 11 | | 10 | 166 | 04 | | 170 | Part Paid | FEB | 9 | 1951 | | | | | | | | | | | |
| 12 | | 10 | 166 | 04 | | 170 | Part Paid | FEB | 9 | 1951 | 3267 | 1184 | | | | | | | | | |
| 13 | | 64 | 1068 | 28 | | 1096 | Part Paid | FEB | 9 | 1951 | 12765 | 3071 | | | | | | | | | |
| 14 | | 67 | 1118 | 30 | | 1148 | Part Paid | FEB | 9 | 1951 | | | | | | | | | | | |
| 15 | | 4 | 66 | 02 | | 68 | Part Paid | FEB | 9 | 1951 | | | | | | | | | | | |
| 16 | | 4 | 66 | 02 | | 68 | Part Paid | FEB | 9 | 1951 | | | | | | | | | | | |
| 17 | | | | | | | | | | | | | | | | | | | | | |
| 18 | | | | | | | | | | | | | | | | | | | | | |
| 19 | | | | | | | | | | | | | | | | | | | | | |
| 20 | | | | | | | | | | | | | | | | | | | | | |
| | | 329 | 5478 | 142 | | 5620 | | | | | | 4260 | 1360 | | | | | | | | |

Form 3C

# Assessment Roll and Tax List of Real Property in the Town of Shingobee, Cass County, Minnesota, for Taxes for the Year 1950.



| | In Whose Name Assessed | To Whom Transferred | Description of Property: Subdivision | Sec. or Lot | Town or Block | Reg. | Number of Acres of Land: Acres | Hundredths | No. School District | Indicate Homestead Yes or No | Indicate Agricultural Yes or No | True and Full Valuations: Land Exclusive of Structures and Improvements | Buildings and Other Structures | Machinery Permanently Attached to Real Estate | Total True and Full Value | Assessed Valuations: Rural: Homestead Up to $4,000 20% | Rural: Over $4,000 and Non-Homestead 33⅓% | All Other: Homestead Up to $4,000 25% | All Other: Over $4,000 and Non-Homestead 40% | All Other: Machinery Permanently Attached to Real Estate 33⅓% | Total Assessed Value as Equalized by the Board of Review | Total Assessed Value as Equalized by the Board of Review (Rural) | Final Equalized Value |
|---|---|---|---|---|---|---|---|---|---|---|---|---|---|---|---|---|---|---|---|---|---|---|---|
| | | | | | | | | | | | | Dollars | Dollars | Dollars | Dollars | Dollars | Dollars | Dollars | Dollars | Dollars | Dollars | Dollars | Dollars |
| 1 | Zelda Ball Johnson | | Nichols Homes Beach (Part of Sec 7 Twp. 136-141-31) | 1 | 1 | | | | 5 | No | | 30 | | | 30 | 10 | | | | | 10 | | |
| 2 | " " | | | 2 | | | | | | | | 30 | | | 30 | 10 | | | | | 10 | | |
| 3 | " " | | | 3 | | | | | | | | 30 | | | 30 | 10 | | | | | 10 | | |
| 4 | Allen G. & Jessie D. Sherman | | | 4 | | | | | | | | 60 | 228 | | 288 | 96 | | | | | 96 | | |
| 5 | W. E. Zimbock | | | 5 | | | | | | | | | 384 | | 384 | 128 | | | | | 128 | 96 | |
| 6 | Charles E. & Helen A. Reddy | | | 6 | | | | | | | | 59 | 364 | | 423 | 141 | | | | | 141 | | |
| 7 | J. A. Barrett | | | 7 | | | | | | | | 59 | 520 | | 579 | 193 | | | | | 193 | 141 | |
| 8 | L. D. Harrison | | | 8 | | | | | | | | 60 | 697 | | 757 | 252 | | | | | 252 | | |
| 9 | John L. Craig | | | 9 | | | | | | | | 60 | 939 | | 999 | 333 | | | | | 333 | 239 | |
| 10 | E. L. & R. N. Mackey | | | 10 | | | | | | | | 60 | 588 | | 648 | 216 | | | | | 216 | | |
| 11 | Stado Munneke | | | 11 | | | | | | | | 60 | 840 | | 900 | 300 | | | | | 300 | 216 | |
| 12 | Vera Howard Gantch | | | 12 | | | | | | | | 87 | 252 | | 339 | 113 | | | | | 113 | | |
| 13 | | | | | | | | | | | | 87 | 567 | | 654 | 153 | | | | | 153 | 113 | |
| 14 | | | | | | | | | | | | | 582 | | 582 | 198 | | | | | 198 | | |
| 15 | | | | | | | | | | | | 60 | 822 | | 882 | 274 | | | | | 274 | 198 | |
| 16 | | | | | | | | | | | | | 261 | | 261 | 87 | | | | | 87 | 63 | |
| 17 | | | | | | | | | | | | 60 | | | 60 | 20 | | | | | 20 | | |
| 18 | | | | | | | | | | | | | | | | | | | | | | | |
| 19 | | | | | | | | | | | | | | | | | | | | | | | |
| 20 | | | | | | | | | | | | | | | | | | | | | | | |
| | | | | | | | | | | | | 639 | 3154 / 1504 | | 3793 / 5133 | (144) / 1711 | | | | | 1711 | 1261 | |

Valuations by School Districts as Equalized by Department of Taxation

| District No. | District No. | District No. | District No. | District No. | District No. |
|---|---|---|---|---|---|
| Rate Mills | Rate Mills | Rate 19.5 Mills | Rate Mills | Rate Mills | Rate Mills |

| | Sold for Taxes | Valuations by School Districts as Equalized by Department of Taxation | Tax Including State Homestead | State Tax on Non-Homestead 16.40 Mills | Special Taxes | Total Taxes | Paid | When Paid | Number of Receipt | March Settlement 1951 | June Settlement 1951 | Penalty | November Settlement 1951 | Penalty | Collections to First Monday in January 1952 | Penalty | Delinquent on First Monday in January 1952 | Total Delinquent Tax and Penalty | Remarks |
|---|---|---|---|---|---|---|---|---|---|---|---|---|---|---|---|---|---|---|---|
| 1 | | 10 | 182 | 04 | | 186 | 1 PAID IN FULL | MAY 18 1951 | 6884 | | 186 | | | | | | | | |
| 2 | | 10 | 182 | 04 | | 186 | 2 PAID IN FULL | MAY 18 1951 | 6884 | | 186 | | | | | | | | |
| 3 | | 10 | 182 | 04 | | 186 | 3 PAID IN FULL | MAY 18 1951 | 6884 | | 186 | | | | | | | | |
| 4 | | 96 | 1746 | 42 | | 1788 | 4 2nd Half Paid / 1st Half Paid | OCT 1 1951 / MAY 8 1951 | 11128 / 6666 | | 894 | | 894 | | | | | | |
| 5 | | 141 | 2564 | 62 | | 2626 | 5 PAID IN FULL | MAR 14 1951 | 3814 | | 2626 | | | | | | | | Installment Purchase |
| 6 | | 141 | 2564 | 62 | | 2626 | 6 PAID IN FULL | APR 2 5 1951 | 4758 | | 2626 | | | | | | | | |
| 7 | SOLD FOR TAXES | 239 | 4346 | 106 | | 4452 | 7 PAID IN FULL | MAY 9 1951 | (1031) | | 4452 | | | | | | | | |
| 8 | Abate 5018 | 130 / 216 | 2364 / 3928 | 58 / 96 | | 2422 / 4024 | 8 2nd Half Paid / 1st Half Paid | JUL 1 1951 / MAY 9 1951 | 11727 / (1031) | | 2012 | | | | | | | | Ref. W. #86658 10 02 1952 Paid under protest 16.02 Stated |
| 9 | | 113 | 2054 | 50 | | 2104 | 9 PAID IN FULL | APR 30 1951 | 5434 | | 2104 | | | | | | | | |
| 10 | | 198 | 3600 | 88 | | 3688 | 10 PAID IN FULL | APR 30 1951 | 5434 | | 3688 | | | | | | | | |
| 11 | | 67 | 1218 | 30 | | 1248 | 11 PAID IN FULL | MAY 16 1951 | 6375 | | 1248 | | | | | | | | |
| 12 | SOLD FOR TAXES | 20 | 364 | 08 | | 372 | 12 | | | | | | | | | | 372 | | |
| 13 | | | | | | | 13 | | | | | | | | | | | | |
| 14 | | | | | | | 14 | | | | | | | | | | | | |
| 15 | | | | | | | 15 | | | | | | | | | | | | |
| 16 | | | | | | | 16 | | | | | | | | | | | | |
| 17 | | | | | | | 17 | | | | | | | | | | | | |
| 18 | | | | | | | 18 | | | | | | | | | | | | |
| 19 | | | | | | | 19 | | | | | | | | | | | | |
| 20 | | | | | | | 20 | | | | | | | | | | | | |
| | | 1261 | 22930 | 556 | | 23486 | | | | | 20208 | | 2706 | | | | 372 | | 16 02 |

Assessment Roll and Tax List of Real Property in the Town of Stringer

Form 3C

| In Whose Name Assessed | To Whom Transferred | Description of Property: Subdivision | Sec. or Lot | Town or Block | Rng. | Number of Acres of Land: Acres | Hdths | No. School District | Indicate Homestead Tax as % | Indicate Agricultural Tax as % | True and Full Valuations: Land Exclusive of Structures and Improvements | Buildings and Other Structures | Machinery Permanently Attached to Real Estate | Total True and Full Value | Assessed Valuations: Rural: Homestead Up to $4,000 20% | Rural: Over $4,000 and Non-Homestead 33⅓% | All Other: Homestead Up to $4,000 25% | All Other: Over $4,000 and Non-Homestead 33⅓% | Machinery Permanently Attached to Real Estate 33⅓% | Total Assessed Value | Total Assessed Value as Equalized by the Board of Review | Final Equalized Value |
|---|---|---|---|---|---|---|---|---|---|---|---|---|---|---|---|---|---|---|---|---|---|---|
| | | | | | | | | | | | Dollars | Dollars | Dollars | Dollars | Dollars | Dollars | Dollars | Dollars | Dollars | Dollars | Dollars | Dollars |
| Breezy Point Development Assn. | | Breezy Point (Lots 4-5 Sec. 25-142-31) | 1 | | | | | 5 | 100 | | 45 | | | 45 | | 15 | | | | 15 | | |
| " | " | " | 2 | | | | | | " | | 45 | | | 45 | | 15 | | | | 15 | | |
| " | " | " | 3 | | | | | | " | | 45 | | | 45 | | 15 | | | | 15 | | |
| " | " | " | 4 | | | | | | " | | 45 | | | 45 | | 15 | | | | 15 | | |
| " | " | " | 5 | | | | | | " | | 45 | | | 45 | | 15 | | | | 15 | | |
| " | " | " | 6 | | | | | | " | | 45 | | | 45 | | 15 | | | | 15 | | |
| " | " | " | 7 | | | | | | " | | 45 | | | 45 | | 15 | | | | 15 | | |
| " | " | " | 8 | | | | | | " | | 45 | | | 45 | | 15 | | | | 15 | | |
| " | " | " | 9 | | | | | | " | | 45 | | | 45 | | 15 | | | | 15 | | |
| " | " | " | 10 | | | | | | " | | 45 | | | 45 | | 15 | | | | 15 | | |
| " | " | " | 11 | | | | | | " | | 45 | | | 45 | | 15 | | | | 15 | | |
| " | " | " | 12 | | | | | | " | | 45 | | | 45 | | 15 | | | | 15 | | |
| " | " | " | 13 | | | | | | " | | 45 | | | 45 | | 15 | | | | 15 | | |
| " | " | " | 14 | | | | | | " | | 45 | | | 45 | | 15 | | | | 15 | | |
| " | " | " | 15 | | | | | | " | | 45 | | | 45 | | 15 | | | | 15 | | |
| " | " | " | 16 | | | | | | " | | 45 | | | 45 | | 15 | | | | 15 | | |
| " | " | " | 17 | | | | | | " | | 45 | | | 45 | | 15 | | | | 15 | | |
| " | " | " | 18 | | | | | | " | | 45 | | | 45 | | 15 | | | | 15 | | |
| R. A. Aiken | | | 19 | | | | | | " | | 39 | 315 | | 444 | | 148 | | | | | | |
| | | | | | | | | | | | | 550 | | 609 | | 203 | | | | 203 | 148 | |
| | | | 20 | | | | | | | | | 385 | | 1254 | | 418 | | | | | | |
| | | | | | | | | | | | 269 | 550 | | 1419 | | 473 | | | | 473 | 418 | |



| | Sold for Taxes | Valuations by School Districts as Equalized by Department of Taxation: District No. ..... Rate ..... Mills | District No. ..... Rate ..... Mills | District No. 5 Rate 148 Mills | District No. ..... Rate ..... Mills | District No. ..... Rate ..... Mills | District No. ..... Rate ..... Mills | Tax Including State Homestead ..... Mills | State Tax on Non-Homestead 4.40 Mills | Special Taxes | Total Taxes | Paid | When Paid: Month | Day | Year | Number of Receipt | March Settlement 1951 | June Settlement 1951 | Penalty | November Settlement 1951 | Penalty | Collections to First Monday in January 1952 | Penalty | Delinquent on First Monday in January 1952 | Total Delinquent Tax and Penalty | Remarks |
|---|---|---|---|---|---|---|---|---|---|---|---|---|---|---|---|---|---|---|---|---|---|---|---|---|---|---|
| | | Dollars | Dollars | Dollars | Dollars | Dollars | Dollars | $ cts. | $ cts. | $ cts. | $ cts. | | | | | | $ cts. | $ cts. | $ cts. | $ cts. | $ cts. | $ cts. | $ cts. | $ cts. | $ cts. | |
| 1 | | | | 15 | | | | 250 | 06 | | 256 | 1 PAID IN FULL | MAY | 31 | 1951 | 10335 | | 256 | | | | | | | | |
| 2 | | | | 15 | | | | 250 | 06 | | 256 | 2 PAID IN FULL | MAY | 31 | 1951 | | | 256 | | | | | | | | |
| 3 | | | | 15 | | | | 250 | 06 | | 256 | 3 PAID IN FULL | MAY | 31 | 1951 | | | 256 | | | | | | | | |
| 4 | | | | 15 | | | | 250 | 06 | | 256 | 4 PAID IN FULL | MAY | 31 | 1951 | | | 256 | | | | | | | | |
| 5 | | | | 15 | | | | 250 | 06 | | 256 | 5 PAID IN FULL | MAY | 31 | 1951 | 10335 | | 256 | | | | | | | | |
| 6 | | | | 15 | | | | 250 | 06 | | 256 | 6 PAID IN FULL | MAY | 31 | 1951 | | | 256 | | | | | | | | |
| 7 | | | | 15 | | | | 250 | 06 | | 256 | 7 PAID IN FULL | MAY | 31 | 1951 | | | 256 | | | | | | | | |
| 8 | | | | 15 | | | | 250 | 06 | | 256 | 8 PAID IN FULL | MAY | 31 | 1951 | | | 256 | | | | | | | | |
| 9 | | | | 15 | | | | 250 | 06 | | 256 | 9 PAID IN FULL | MAY | 31 | 1951 | | | 256 | | | | | | | | |
| 10 | | | | 15 | | | | 250 | 06 | | 256 | 10 PAID IN FULL | MAY | 31 | 1951 | 10335 | | 256 | | | | | | | | |
| 11 | | | | 15 | | | | 250 | 06 | | 256 | 11 PAID IN FULL | MAY | 31 | 1951 | | | 256 | | | | | | | | |
| 12 | | | | 15 | | | | 250 | 06 | | 256 | 12 PAID IN FULL | MAY | 31 | 1951 | | | 256 | | | | | | | | |
| 13 | | | | 15 | | | | 250 | 06 | | 256 | 13 PAID IN FULL | MAY | 31 | 1951 | | | 256 | | | | | | | | |
| 14 | | | | 15 | | | | 250 | 06 | | 256 | 14 PAID IN FULL | MAY | 31 | 1951 | | | 256 | | | | | | | | |
| 15 | | | | 15 | | | | 250 | 06 | | 256 | 15 PAID IN FULL | MAY | 31 | 1951 | 10335 | | 256 | | | | | | | | |
| 16 | | | | 15 | | | | 250 | 06 | | 256 | 16 PAID IN FULL | MAY | 31 | 1951 | | | 256 | | | | | | | | |
| 17 | | | | 15 | | | | 250 | 06 | | 256 | 17 PAID IN FULL | MAY | 31 | 1951 | | | 256 | | | | | | | | |
| 18 | | | | 15 | | | | 250 | 06 | | 256 | 18 PAID IN FULL | MAY | 31 | 1951 | 10335 | | 256 | | | | | | | | |
| 19 | | | | 148 | | | | 2468 | 66 | | 2534 | 19 PAID IN FULL | MAY | 31 | 1951 | 10335 | | 1267 | | | | | | 1267 | | |
| 20 | | | | | | | | | | | | 20 | | | | | | | | | | | | | | |
| | | | | 418 | | | | 6968 | 174 | | 7142 | | | | | | | 5875 | | | | | | 1267 | | |

ALGONQUIN BEACH 345 | WA-BI-MA-NE BEACH | BUSHNELL HEIGHTS | CHARLTON BEACH | CONSCRIPT BEACH | ADDITION

111-11 | CALIFORNIA | BAYSIDE | BALL'S 1st ADD'N TO | LOCUST GROVE BEACH | ITCHIS GORGE BEACH | BREEZY POINT | LAKECONA SPRI

Form 6C. Must be in duplicate

| | In whose name assessed | To whom transferred | Description of property: Subdivision | Sec. or Lot | Town or Block | Rge. | Number of Acres of Land: Acres | 100ths | Sec. School District | Indicate Unassigned Swamp Land by a check (✓) | Indicate Assigned Swamp Land by a check (✓) | True and Full Valuations: Land Exclusive of Structures and Improvements | Buildings and Other Structures | Machinery Permanently Attached to Real Estate | Total True and Full Value | Assessed Valuations: Rural: Homestead Up to $4,000 20% | Rural: Over $4,000 and Non-Homestead 33⅓% | All Other: Homestead Up to $4,000 25% | All Other: Over $4,000 and Non-Homestead 40% | Machinery Permanently Attached to Real Estate 33⅓% | Total Assessed Value | Total Assessed Value as Equalized by the Board of Review | Final Equalized Value |
|---|---|---|---|---|---|---|---|---|---|---|---|---|---|---|---|---|---|---|---|---|---|---|---|
| | | | | | | | | | | | | Dollars | Dollars | Dollars | Dollars | Dollars | Dollars | Dollars | Dollars | Dollars | Dollars | Dollars | Dollars |
| 1 | W. W. & Elsie J. Waymack | | Bracey Point | | 20 | | | | 5 | | | 20 | | | 20 | | 20 | | | | 20 | | |
| 2 | " " | | | | 21 | | | | | " | | 60 | | | 60 | | 20 | | | | 20 | | |
| 3 | " " | | | | 22 | | | | | " | | 60 | | | 60 | | 20 | | | | 20 | | |
| 4 | " " | | | | 23 | | | | | " | | 60 | 1260 | | 1410 | | 470 | | | | | | |
| 5 | " " | | | | 24 | | | | | " | | 60 | 1800 | 90 | 1950 | | 600 | | | 30 | 630 | 470 | |
| 6 | " " | | | | 25 | | | | | " | | 60 | | | 60 | | 20 | | | | 20 | | |
| 7 | Chas. H. & Olive M. Donaldson | | | | 26 | | | | | " | | 60 | | | 60 | | 20 | | | | 20 | | |
| 8 | " " | | | | 27 | | | | | " | | 60 | 477 | | 537 | | 179 | | | | 179 | | |
| 9 | Vernon L. Mc Reavey | | | | 28 | | | | | Swa | | 100 | 640 | 75 | 815 | 241 | | | | 25 | 273 | 205 | |
| 10 | " " | | | | 29 | | | | | " | | 60 | | | 60 | 12 | | | | | 12 | | |
| 11 | " " | | | | 30 | | | | | " | | 60 | | | 60 | 12 | | | | | 12 | | |
| 12 | Jos. F. & Ella M. Dougherty | | | | 31 | | | | | Swa | | 120 | 966 | | 1086 | | 362 | | | | 362 | | |
| 13 | ~~Wm. A. & Elizabeth W. Hodgman~~ | Alpheus A. & Georgia M. Wood | | | 32 | | | | | Swa | | 120 | 1380 | | 1500 | | 500 | | | | 500 | 362 | |
| 14 | " " | " " | | | 33 | | | | | " | | 60 | | | 60 | 12 | | | | | 12 | | |
| 15 | " " | " " | | | 34 | | | | | " | | 60 | 265 | | 325 | 120 | | | | | | | |
| 16 | Carl A. & Cora A. Fogerson | | | | 35 | | | | | Swa | | 100 | 900 | 75 | 1125 | 210 | | | | 25 | 235 | 178 | |
| 17 | " " | | | | 36 | | | | | " | | 60 | 1211 | | 1386 | 12 | 437 | | | | 449 | | |
| 18 | | | | | | | | | | | | 100 | 1732 | 75 | 1905 | | 610 | | | 25 | 635 | 462 | |
| 19 | | | | | | | | | | | | 60 | | | 60 | | 20 | | | | 20 | | |
| 20 | | | | | | | | | | | | | | | | | | | | | | | |
| | | | | | | | | | | | | | 5379 | | 6894 | 581 | 1859 | | | | | | |
| | | | | | | | | | | | | 1200 | 7634 | 315 | 9149 | 506 | 2118 | | | 105 | 2729 | 2044 | |

| | Sold for Taxes | Valuations by School Districts as Equalized by Department of Taxation: District No. ..... Rate ..... Mills | District No. ..... Rate ..... Mills | District No. 5 Rate 8.5 Mills | District No. ..... Rate ..... Mills | District No. ..... Rate ..... Mills | District No. ..... Rate ..... Mills | Tax including State Homestead | State Tax on Non-Homestead 4.48 Mills | Special Taxes | Total Taxes | Paid | When Paid: Month | Day | Year | Number of Receipt | March Settlement 1951 | June Settlement 1951 | Penalty | November Settlement 1951 | Penalty | Collections to First Monday in January 1952 | Penalty | Delinquent on First Monday in January 1952 | Total Delinquent Tax and Penalty | Remarks |
|---|---|---|---|---|---|---|---|---|---|---|---|---|---|---|---|---|---|---|---|---|---|---|---|---|---|---|
| | | Dollars | Dollars | Dollars | Dollars | Dollars | Dollars | $ cts. | $ cts. | $ cts. | $ cts. | | | | | | $ cts. | $ cts. | $ cts. | $ cts. | $ cts. | $ cts. | $ cts. | $ cts. | $ cts. | |
| 1 | | | | 20 | | | | 334 | 08 | | 342 | PAID IN FULL | APR | 25 | 1951 | | | 342 | | | | | | | | |
| 2 | | | | 20 | | | | 334 | 08 | | 342 | PAID IN FULL | APR | 25 | 1951 | | | 342 | | | | | | | | |
| 3 | | | | 20 | | | | 334 | 08 | | 342 | PAID IN FULL | APR | 25 | 1951 | 4744 | | 342 | | | | | | | | |
| 4 | | | | 470 | | | | 7840 | 206 | | 8046 | PAID IN FULL | APR | 25 | 1951 | | | 8046 | | | | | | | | |
| 5 | | | | 20 | | | | 334 | 08 | | 342 | PAID IN FULL | APR | 25 | 1951 | | | 342 | | | | | | | | |
| 6 | | | | 20 | | | | 334 | 08 | | 342 | PAID IN FULL | APR | 25 | 1951 | | | 342 | | | | | | | | |
| 7 | | | | 20 | | | | 334 | 08 | | 342 | PAID IN FULL | APR | 30 | 1951 | 5777 | | 342 | | | | | | | | |
| 8 | | | | 179 | | | | 2986 | 78 | | 3064 | PAID IN FULL | APR | 30 | 1951 | 5772 | | 3064 | | | | | | | | |
| 9 | | | | 1205 | | | | 3420 | | | 3420 | PAID IN FULL | MAY | 1 | 1951 | 6337 | | 3420 | | | | | | | | |
| 10 | | | | 12 | | | | 200 | | | 200 | PAID IN FULL | MAY | 1 | 1951 | 6337 | | 200 | | | | | | | | |
| 11 | | | | 12 | | | | 200 | | | 200 | PAID IN FULL | MAY | 1 | 1951 | 6337 | | 200 | | | | | | | | |
| 12 | | | | 362 | | | | 6038 | 160 | | 6198 | PAID IN FULL | [illegible] | 10 | 1951 | 9073 | | | | 6198 | 93 | | | | | |
| 13 | | | | 12 | | | | 200 | | | 200 | PAID IN FULL | MAY | 14 | 1951 | 6232 | | 200 | | | | | | | | |
| 14 | | | | 178 | | | | 2970 | | | 2970 | PAID IN FULL | MAY | 14 | 1951 | 6232 | | 2970 | | | | | | | | |
| 15 | | | | 12 | | | | 200 | | | 200 | PAID IN FULL | MAY | 14 | 1951 | 6232 | | 200 | | | | | | | | |
| 16 | SOLD FOR TAXES | | | 462 | | | | 7708 | 204 | | 7912 | PAID IN FULL | JUN | 25 | 1951 | 9193 | | 7912 | | 2912 | 1.24 | | | | | |
| 17 | SOLD FOR TAXES | | | 20 | | | | 334 | 08 | | 342 | PAID IN FULL | JUN | 25 | 1951 | 9193 | | 342 | | | | | | | | |
| 18 | | | | | | | | | | | | | | | | | | | | | | | | | | |
| 19 | | | | | | | | | | | | | | | | | | | | | | | | | | |
| 20 | | | | | | | | | | | | | | | | | | | | | | | | | | |
| | | | | 4744 | | | | | | | | | | | | | | | | | | | | | | |
| | | | | 1612 | | | | 341 00 | 704 | | 34804 | | | | | | | 26354 | | 14452 | | | | | | |

Form 50 VALUE-DATE DISPLAY, UNMOUNTABLE

| IN WHOSE NAME ASSESSED | TO WHOM TRANSFERRED | | DESCRIPTION OF PROPERTY: SUBDIVISION | Sec. or Lot | Town or Block | Rng. | Number of Acres of Land: Acres | 100ths | Ind. Sch. District | Ind. Agricultural Tax | TRUE AND FULL VALUATIONS: LAND Exclusive of Structures and Improvements | BUILDINGS and Other Structures | MACHINERY Permanently Attached to Real Estate | TOTAL True and Full Value | ASSESSED VALUATIONS: RURAL: Homestead Up to $4,000 20% | Over $4,000 but More Homestead 33⅓% | ALL OTHER: Homestead Up to $4,000 25% | Over $4,000 but More Homestead 40% | MACHINERY Permanently Attached to Real Estate 33⅓% | TOTAL ASSESSED VALUE | Total Assessed Value as Equalized by the Board of Review | FINAL EQUALIZED VALUE |
|---|---|---|---|---|---|---|---|---|---|---|---|---|---|---|---|---|---|---|---|---|---|---|
| | | | | | | | | | | | Dollars | Dollars | Dollars | Dollars | Dollars | Dollars | Dollars | Dollars | Dollars | Dollars | Dollars | Dollars |
| Alfred C. + Bertha D. Rausch | | 1 | Present Tenants (Part of Sec 3 Twp. 135-141-31) | 1 | 1 | | | | 5 | Ind | 70 | 1162 | | 1232 | | | 308 | | | 432 | 308 | |
| " " | | 2 | | | | | | | | Ag | | 462 | | 462 | | | 13 | 218 | | | | |
| " " | | 3 | | | | | | | | Tn | 70 | 345 | 775 | 1291 | | | 94 | 388 | | 432 | 301 | |
| " " | | 3 | | | | | | | | Ind | 70 | | | 70 | | | | 28 | | 28 | | |
| " " | | 4 | | | | | | | | Ag | 70 | 280 | | 350 | | | | 140 | | 140 | | |
| " " | | 4 | | | | | | | | Tn | | 472 | | 472 | | | | 188 | | 188 | 140 | |
| " " | | 5 | | | | | | | | Ind | 70 | 280 | | 350 | | | | 140 | | 140 | | |
| " " | | 5 | | | | | | | | Ag | | 472 | | 472 | | | | 188 | | 188 | 140 | |
| " " | | 6 | | | | | | | | Ind | 70 | 280 | | 350 | | | | 140 | | 140 | | |
| " " | | 6 | | | | | | | | Ag | | 472 | | 472 | | | | 188 | | 188 | 140 | |
| Helen Mc Guire + Daniel E. De Tury | | 7 | | | | | | | | Ind | 70 | 666 | | 736 | | | 266 | | | 266 | | |
| | | 7 | | | | | | | | Tn | 70 | 1860 | | 1930 | | | 255 | | | 255 | 184 | |
| Clinton J. + Margaret Adams | | 8 | | | | | | | | Ind | 70 | 265 | | 335 | | | | 134 | | 134 | | |
| | | 8 | | | | | | | | Ag | 70 | 310 | | 380 | | | | 152 | | 152 | 114 | |
| " " | | 9 | | | | | | | | Ind | | 195 | | 195 | | | | 78 | | 78 | | |
| | | 9 | | | | | | | | Ag | 70 | 180 | | 250 | | | | 100 | | 100 | 78 | |
| Edith M. Jensen | | 10 | | | | | | | | Ind | | 215 | | 215 | | | | 114 | | 114 | | |
| | | 10 | | | | | | | | Ag | 70 | 310 | | 380 | | | | 152 | | 152 | 114 | |
| " " | | 11 | | | | | | | | Ind | 352 | 500 | | 669 | | | 266 | 98 | | 364 | | |
| | | 11 | | | | | | | | Ag | 72 | 245 | 350 (Adams) | 722 | | | 143 | 140 | | 283 | 204 | |
| " " | | 12 | | | | | | | | Ind | | 525 | | 525 | | | | 210 | | 210 | | |
| | | 12 | | | | | | | | Ag | 70 | 650 | | 720 | | | | 281 | | 281 | 210 | |
| " " | | 13 | | | | | | | | Ind | 70 | | | 70 | | | | 28 | | 28 | | |
| | | 13 | | | | | | | | Ag | 70 | 300 | | 370 | | | | 148 | | 148 | | |
| " " | Lorraine G. Jensen | 14 | | | | | | | | Ag | 20 | 475 | | 495 | | | | 198 | | 198 | 148 | |
| E. J. Grundy | | 15 | | | | | | | | Ind | 72 | | | 72 | | | 18 | | | 18 | | |
| " " | | 16 | | | | | | | | Ag | | 512 | | 652 | | | 163 | | | 163 | | |
| Ada Ann Allen | | 17 | | | | | | | | Ag | 70 | 130 | | 900 | | | 225 | | | 225 | 163 | |
| | | 17 | | | | | | | | Tn | 70 | 680 | | 952 | | | 181 | | | | | |
| E. B. + Mary Allen | | 18 | | | | | | | | Ag | 70 | 670 | | 762 | | | 190 | | | 190 | 135 | |
| " " | | 19 | | | | | | | | Ag | | 765 | | 765 | | | | 306 | | | | |
| | | 19 | | | | | | | | Tn | 28 | 1180 | | 1190 | | | | 478 | | 478 | 344 | |
| Alice I. Jensen | | 20 | | | | | | | | Ind | 70 | | | 70 | | | | 28 | | 28 | | |
| | | 20 | | | | | | | | Ag | 70 | 445 | | 515 | | | | 206 | | | | |
| | | | | | | | | | | | 70 | 635 | | 705 | | | | 282 | | 282 | 206 | |
| | | | | | | | | | | | | 7726 | | 7726 | | | 1060 | 3057 | | | | |
| | | | | | | | | | | | 1409 | 11629 | | 13038 | | | 1359 | 2864 | | 4141 | 3054 | |

| SOLD FOR TAXES | VALUATIONS BY SCHOOL DISTRICTS AS EQUALIZED BY DEPARTMENT OF TAXATION: District No. ..... Rate ..... Mills | District No. ..... Rate ..... Mills | District No. ..... Rate ..... Mills | District No. 1 Rate 4 Mills | District No. ..... Rate ..... Mills | District No. ..... Rate ..... Mills | Tax including State Homestead | State Tax on Non-Homestead 4.40 Mills | SPECIAL TAXES | TOTAL TAXES | PAID | WHEN PAID: Month Day Year | Number of Receipt | March Settlement 1951 | June Settlement 1951 | Penalty | November Settlement 1951 | Penalty | Collections to First Monday in January 1952 | Penalty | Delinquent on First Monday in January 1952 | Total Delinquent Tax and Penalty | REMARKS |
|---|---|---|---|---|---|---|---|---|---|---|---|---|---|---|---|---|---|---|---|---|---|---|---|
| | Dollars | Dollars | Dollars | Dollars | Dollars | Dollars | $ cts. | $ cts. | $ cts. | $ cts. | | | | $ cts. | $ cts. | $ cts. | $ cts. | $ cts. | $ cts. | $ cts. | $ cts. | $ cts. | |
| 1 | | | | 1308 | | | 56 00 | | | 56 00 | 1st Half Paid | MAY 1 1951 | 10317 | | 28 00 | | | | | | 28 00 | 13 80 | |
| 2 | | | | 1183 | | | 54 72 | 96 | | 55 68 | 1st Half Paid | MAY 1 1951 | | | 27 84 | | | | | | 27 84 | 13 64 | |
| 3 | | | | 218 | | | 5 10 | | | 5 22 | 1st Half Paid | MAY 1 1951 | 10317 | | 2 61 | | | | | | 2 61 | 2 87 | |
| 4 | | | | 140 | | | 25 46 | 62 | | 26 08 | 1st Half Paid | MAY 1 1951 | | | 13 04 | | | | | | 13 04 | 14 34 | |
| 5 | | | | 140 | | | 25 46 | 62 | | 26 08 | 1st Half Paid | MAY 1 1951 | | | 13 04 | | | | | | 13 04 | 14 34 | |
| 6 | | | | 140 | | | 25 46 | 62 | | 26 08 | 1st Half Paid | MAY 1 1951 | 10317 | | 13 04 | | | | | | 13 04 | 14 34 | |
| 7 | Abate #480 | | | 1184 | | | 31 46 | | | 31 46 | Balance Paid | SEP 1 3 1951 | 19477 | | | | | | | | | | |
| | | | | | | | 33 46 | | | 33 46 | 1st Half Paid | MAY 3 1 1951 | 18664 | | 16 73 | | 16 73 | | | | | | 12.00 Abated |
| 8 | | | | 134 | | | 24 36 | 58 | | 24 94 | PAID IN FULL | APR 2 5 1951 | 4747 | | 24 94 | | | | | | | | |
| 9 | | | | 78 | | | 14 18 | 34 | | 14 52 | PAID IN FULL | APR 2 5 1951 | 4747 | | 14 52 | | | | | | | | |
| 10 | | | | 114 | | | 20 72 | 50 | | 21 22 | 2nd Half Paid | SEP 4 1951 | | | | | 10 61 | | | | | | |
| | | | | 1104 | | | | | | | 1st Half Paid | JUN 1 2 1951 | | | | | 10 61 | 32 | | | | | |
| 11 | | | | 98 | | | 37 10 | 44 | | 37 54 | 2nd Half Paid | SEP 4 1951 | 19477 | | | | 18 77 | 56 | | | | | |
| | | | | | | | | | | | 1st Half Paid | JUN 1 2 1951 | 19477 | | | | 18 77 | | | | | | |
| 12 | | | | 210 | | | 38 18 | 92 | | 39 10 | 2nd Half Paid | SEP 4 1951 | 19477 | | | | 19 55 | 57 | | | | | |
| | | | | | | | | | | | 1st Half Paid | JUN 1 2 1951 | | | | | 19 55 | | | | | | |
| 13 | | | | 28 | | | 5 10 | 12 | | 5 22 | 2nd Half Paid | SEP 4 1951 | | | | | 2 61 | 08 | | | | | |
| | | | | | | | | | | | 1st Half Paid | JUN 1 2 1951 | | | | | 2 61 | | | | | | |
| 14 | | | | 148 | | | 26 40 | 68 | | 27 56 | 2nd Half Paid | SEP 4 1951 | | | | | 13 78 | | | | | | |
| | | | | | | | | | | | 1st Half Paid | JUN 1 2 1951 | | | | | 13 78 | 41 | | | | | |
| 15 | | | | 18 | | | 3 28 | | | 3 28 | 2nd Half Paid | OCT 3 1 1951 | 4987 | | 1 64 | | 1 64 | | | | | | |
| | | | | | | | | | | | 1st Half Paid | APR 2 5 1951 | 4987 | | | | | | | | | | |
| 16 | | | | 163 | | | 29 64 | | | 29 64 | 2nd Half Paid | OCT 3 1 1951 | 4987 | | 14 82 | | 14 82 | | | | | | |
| | | | | | | | | | | | 1st Half Paid | APR 2 5 1951 | 4987 | | | | | | | | | | |
| 17 | | | | 138 | | | 25 10 | | | 25 10 | PAID IN FULL | APR 2 5 1951 | 4850 | | 25 10 | | | | | | | | |
| 18 | | | | 344 | | | 62 54 | 152 | | 64 06 | PAID IN FULL | MAY 3 1 1951 | 5284 | | 64 06 | | | | | | | | |
| 19 | | | | 28 | | | 5 10 | 12 | | 5 22 | PAID IN FULL | MAY 3 1 1951 | 5284 | | 5 22 | | | | | | | | |
| 20 | | | | 206 | | | 37 46 | 90 | | 38 36 | PAID IN FULL | APR 2 5 1951 | 4742 | | 38 36 | | | | | | | | |
| | | | | 1000 | | | | | | | | | | | | | | | | | | | |
| | | | | 3057 | | | | | | | | | | | | | | | | | | | |
| | | | | 3054 | | | 555 32 | 984 | | 564 36 | | | | | 302 96 | | 151 83 | | | | 9 35 | | |

# Assessment Roll and Tax List of Real Property in the Town of Ishigooe

Form 50



| | In Whose Name Assessed | To Whom Transferred | Description of Property: Subdivision | Sec. or Lot | Town or Block | Rng. | Number of Acres of Land (Acres / 100ths) | Indus. Home. and Tax. Sc. No. | Indus. Agri. and Tax. Sc. No. | No. School District | True and Full Valuations: Land Exclusive of Structures and Improvements (Dollars) | Buildings and Other Structures (Dollars) | Machinery Permanently Attached to Real Estate (Dollars) | Total True and Full Value (Dollars) | Assessed Valuations: Rural: Homestead Up to $4,000 20% (Dollars) | Rural: Over $4,000 and Non-Homestead 33⅓% (Dollars) | All Other: Homestead Up to $4,000 25% (Dollars) | All Other: Over $4,000 Non-Homestead 40% (Dollars) | Machinery Permanently Attached to Real Estate 33⅓% (Dollars) | Total Assessed Value (Dollars) | Total Assessed Value as Equalized by the Board of Review (Dollars) | Final Equalized Value (Dollars) |
|---|---|---|---|---|---|---|---|---|---|---|---|---|---|---|---|---|---|---|---|---|---|---|
| | Albert M. & Alma Lange | | | | | | | | | | | | | | | | | | | | | |
| 1 | Edward & Mary Gregson | | Crescent Beach | 21 | 1 | | | | | 5 | 80 | 344 | 486 | 864 | | | 96 | 112 | | | | |
| 2 | " " " | | " | 22 | | | | | | | 80 | 218 | 400 | 698 | above | | 109 | 160 | | 289 | 208 | |
| 3 | " " " | | " | 23 | | | | | | | | | 275 | 275 | | | | 110 | | | | |
| 4 | Frank & Elizabeth Hirschfield | | " | 24 | | | | | | | 70 | 298 | 360 | 728 | | | | 144 | | 144 | 110 | |
| 5 | " " | | " | 25 | | | | | | | | | 1010 | 1010 | | | | 442 | | | | |
| 6 | " " | | " | 26 | Desc. E. 15' | | | | | | 90 | 1455 | 1640 | 3185 | | | | 656 | | 656 | 442 | |
| 7 | Estate | | | | | | | | | | | | 1619 | 1619 | | | | 647 | | | | |
| | Ethel W. & Eva Anderson | | E. 15' of | 26 | | | | | | | 120 | 2000 | 99 | 2219 | | | | 887 | 23 | 911 | 641 | |
| 8 | Agnes Lockman | | | 1 | 2 | | | | | | | 175 | | 175 | | | | 110 | | | | |
| 9 | " " | | | 2 | | | | | | | 100 | 250 | | 350 | | | | 140 | | 140 | 110 | |
| 10 | " " | | | 3 | | | | | | | | 700 | | 700 | | | | 280 | | | | |
| 11 | " " | | | 4 | | | | | | | 100 | 1000 | | 1100 | | | | 440 | | 440 | 320 | |
| 12 | " " | | | 5 | | | | | | | 50 | | | 50 | | | | 20 | | 20 | | |
| 13 | | | | | | | | | | | 50 | | | 50 | | | | 20 | | 20 | | |
| 14 | | | | | | | | | | | 50 | | | 50 | | | | 20 | | 20 | | |
| 15 | | | | | | | | | | | 50 | | | 50 | | | | 20 | | 20 | | |
| 16 | | | | | | | | | | | 50 | | | 50 | | | | 20 | | 20 | | |
| 17 | | | | | | | | | | | 50 | | | 50 | | | | 20 | | 20 | | |
| 18 | | | | | | | | | | | | | | | | | | | | | | |
| 19 | | | | | | | | | | | | | | | | | | | | | | |
| 20 | | | | | | | | | | | | | | | | | | | | | | |
| | | | | | | | | | | | 810 | 7234 | 99 | 8143 | | | 136 | 1912 | | | | |
| | | | | | | | | | | | | 6116 | | 7109 | | | 109 | 2232 | 33 | 2354 | 2041 | |

| | Sold for Taxes | Valuations by School Districts as Equalized by Determined by Taxation: District No. / Rate ... Mills | District No. / Rate ... Mills | District No. / Rate ... Mills | Total No. / Rate 64 Mills | District No. / Rate ... Mills | District No. / Rate ... Mills | Tax Including State Homestead ... Mills | State Tax on Non-Homestead 40 Mills | Special Taxes | Total Taxes | Paid | When Paid | Number of Receipt | Milch Settlement 1951 | Tax Settlement 1951 | Penalty | November Settlement 1951 | Penalty | Collections to First Monday in January 1952 | Penalty | Delinquent on First Monday of January 1952 | Total Delinquent Tax and Penalty | Remarks |
|---|---|---|---|---|---|---|---|---|---|---|---|---|---|---|---|---|---|---|---|---|---|---|---|---|
| | | Dollars | Dollars | Dollars | Dollars | Dollars | Dollars | $ cts. | $ cts. | $ cts. | $ cts. | | Month Day Year | | | $ cts. | $ cts. | $ cts. | $ cts. | $ cts. | $ cts. | $ cts. | $ cts. | |
| 1 | | | | | 96 / 112 | | | 37 82 | 50 | | 38 32 | 2nd Half Paid / 1st Half Paid | OCT 17 1951 / MAY 17 1951 | 7959 / 6487 | | 17 16 | | 19 16 | | | | | | |
| 2 | | | | | 110 | | | 20 00 | 48 | | 20 48 | 2nd Half Paid / 1st Half Paid | OCT 17 1951 / MAY 17 1951 | 7959 / 6487 | | 10 24 | | 10 24 | | | | | | |
| 3 | | | | | 110 | | | 20 00 | 48 | | 20 48 | 2nd Half Paid / 1st Half Paid | OCT 17 1951 / MAY 17 1951 | 7959 / 6487 | | 10 24 | | 10 24 | | | | | | |
| 4 | | | | | 442 | | | 80 36 | 194 | | 82 30 | 2nd Half Paid / 1st Half Paid | OCT 12 1951 / MAY 31 1951 | 3330 / 1351 | | 41 15 | | 41 15 | | | | | | Abstract 1 of |
| 5 | | | | | 641 | | | 116 54 | 282 | | 119 36 | 2nd Half Paid / 1st Half Paid | OCT 12 1951 / MAY 31 1951 | 3330 / 1351 | | 59 68 | | 59 68 | | | | | | " " |
| 6 | | | | | 110 | | | 20 00 | 48 | | 20 48 | 2nd Half Paid / 1st Half Paid | OCT 12 1951 / MAY 31 1951 | 3330 / 1351 | | 10 24 | | 10 24 | | | | | | |
| 7 | | | | | 320 | | | 58 18 | 140 | | 59 58 | PAID IN FULL | MAY 23 1951 | 7459 | | 59 58 | | | | | | | | |
| 8 | | | | | 20 | | | 3 64 | 08 | | 3 72 | 2nd Half Paid / 1st Half Paid | OCT 31 1951 / MAY 31 1951 | 3783 / 1712 | | 1 86 | | 1 86 | | | | | | |
| 9 | | | | | 20 | | | 3 64 | 08 | | 3 72 | 2nd Half Paid / 1st Half Paid | OCT 31 1951 / MAY 31 1951 | 3783 / 1712 | | 1 86 | | 1 86 | | | | | | |
| 10 | | | | | 20 | | | 3 64 | 08 | | 3 72 | 2nd Half Paid / 1st Half Paid | OCT 31 1951 / MAY 31 1951 | 3783 / 1712 | | 1 86 | | 1 86 | | | | | | |
| 11 | | | | | 20 | | | 3 64 | 08 | | 3 72 | 2nd Half Paid / 1st Half Paid | OCT 31 1951 / MAY 31 1951 | 3783 / 1712 | | 1 86 | | 1 86 | | | | | | |
| 12 | | | | | 20 | | | 3 64 | 08 | | 3 72 | 2nd Half Paid / 1st Half Paid | OCT 31 1951 / MAY 31 1951 | 3783 / 1712 | | 1 86 | | 1 86 | | | | | | |
| 13 | | | | | | | | | | | | | | | | | | | | | | | | |
| 14 | | | | | | | | | | | | | | | | | | | | | | | | |
| 15 | | | | | | | | | | | | | | | | | | | | | | | | |
| 16 | | | | | | | | | | | | | | | | | | | | | | | | |
| 17 | | | | | | | | | | | | | | | | | | | | | | | | |
| 18 | | | | | | | | | | | | | | | | | | | | | | | | |
| 19 | | | | | | | | | | | | | | | | | | | | | | | | |
| 20 | | | | | | | | | | | | | | | | | | | | | | | | |
| | | | | | 96 / 1912 / 2041 | | | 37 10 | 8 50 | | 37 60 | | | | | 21 95 | | 16 01 | | | | | | |

Form 5C—Revised by Revisor, 1949-50.

| In whose name assessed | To whom transferred | | Description of property: Subdivision | Sec. or Lot | Town or Block | Rng. | Number of Acres of Land: Acres | Hdths | No. School District | Indicate Homestead Tax by a Tick | Indicate Agricultural Tax by a Tick | True and Full Valuations: Land Exclusive of Structures and Improvements | Buildings and Other Structures | Machinery Permanently Attached to Real Estate | Total True and Full Value | Assessed Valuations: Rural: Homestead Up to $4,000 20% | Rural: Over $4,000 and Non-Homestead 33⅓% | All Other: Homestead Up to $4,000 25% | All Other: Over $4,000 and Non-Homestead 40% | Machinery Permanently Attached to Real Estate 33⅓% | Total Assessed Value | Total Assessed Value as Equalized by the Board of Review | Final Equalized Value |
|---|---|---|---|---|---|---|---|---|---|---|---|---|---|---|---|---|---|---|---|---|---|---|---|
| | | | | | | | | | | | | Dollars | Dollars | Dollars | Dollars | Dollars | Dollars | Dollars | Dollars | Dollars | Dollars | Dollars | Dollars |
| Ruth C. & Owen C. Wayshoff | | 1 | Crescent Beach-1 & 2 assn (Part of Lot 3 Sec. 26-141-31) | 27 | | | | | 5 | ✓ | | 70 | | | 70 | | | | 28 | | 28 | | |
| Ethel B. Burns | | 2 | | 28 | | | | | | | Yes | 60 | 772 | | 832 | | | 208 | | | 208 | | |
| Harry L. & Florence Storms Young | | 3 | | 29 | | | | | | | No | 60 | 1100 | | 1160 | | | 290 | | | 290 | | |
| | | | | | | | | | | | | | 950 | | 950 | | | | 164 | | 164 | | |
| | | | | | | | | | | | | | 560 | | 560 | | | | 224 | | 224 | | |
| Edmund C. & Mathilda G. Thomas | | 4 | | 30 | | | | | | | Yes | 60 | | | 60 | | | 15 | | | 15 | | |
| " | " | 5 | | 31 | | | | | | | " | 60 | | | 60 | | | 15 | | | 15 | | |
| " | " | 6 | | 32 | | | | | | | " | 152 | 420 | | 572 | | | 143 | | | 143 | | |
| | | | | | | | | | | | | | 600 | | 600 | | | 150 | | | 150 | | |
| | | | | | | | | | | | | | 240 | | 240 | | | | 76 | | 76 | | |
| E. A. & Ruby Torrey | | 7 | | 33 | | | | | | | No | 100 | 500 | | 600 | | | | 120 | | 120 | | |
| | | 8 | | | | | | | | | | | | | | | | | | | | | |
| | | 9 | | | | | | | | | | | | | | | | | | | | | |
| | | 10 | | | | | | | | | | | | | | | | | | | | | |
| | | 11 | | | | | | | | | | | | | | | | | | | | | |
| | | 12 | | | | | | | | | | | | | | | | | | | | | |
| | | 13 | | | | | | | | | | | | | | | | | | | | | |
| | | 14 | | | | | | | | | | | | | | | | | | | | | |
| | | 15 | | | | | | | | | | | | | | | | | | | | | |
| | | 16 | | | | | | | | | | | | | | | | | | | | | |
| | | 17 | | | | | | | | | | | | | | | | | | | | | |
| | | 18 | | | | | | | | | | | | | | | | | | | | | |
| | | 19 | | | | | | | | | | | | | | | | | | | | | |
| | | 20 | | | | | | | | | | 562 | 1682 | | 2244 | | | 381 | 288 | | 669 | | |
| | | | | | | | | | | | | | 2400 | | 2962 | | | 509 | 372 | | 881 | | |

| Sold for taxes | Valuations by school districts as equalized by department of taxation: District No. ..... Rate ..... Mills | District No. ..... Rate ..... Mills | District No. ..... Rate ..... Mills | Amount | District No. ..... Rate ..... Mills | District No. ..... Rate ..... Mills | Tax including State Homestead | State Tax on Non-Homestead 4.8 Mills | Special taxes | Total taxes | | Paid | When paid: Month Day Year | Number of Receipt | March Settlement 1951 | June Settlement 1951 | Penalty | November Settlement 1951 | Penalty | Collections to First Monday in January 1952 | Penalty | Delinquent on First Monday in January 1952 | Total Delinquent Tax and Penalty | Remarks |
|---|---|---|---|---|---|---|---|---|---|---|---|---|---|---|---|---|---|---|---|---|---|---|---|---|
| | Dollars | Dollars | Dollars | Dollars | Dollars | Dollars | $ cts. | $ cts. | $ cts. | $ cts. | | | | | $ cts. | $ cts. | $ cts. | $ cts. | $ cts. | $ cts. | $ cts. | $ cts. | $ cts. | |
| 1 | | | | 28 | | | 510 | 12 | | 522 | 1 | PAID IN FULL | APR 27 1951 | 4862 | | 522 | | | | | | | | |
| 2 | | | | H 208 | | | 3782 | | | 3782 | 2 | PAID IN FULL | MAY 7 1951 | 5791 | | 3782 | | | | | | | | |
| 3 | | | | 164 | | | 2982 | 72 | | 3054 | 3 | PAID IN FULL | JUN 14 1951 | 8762 | | | | 3054 | 46 | | | | | |
| 4 | | | | H 15 | | | 272 | | | 272 | 4 | PAID IN FULL | MAY 31 1951 | 10662 | | 272 | | | | | | | | |
| 5 | | | | H 15 | | | 272 | | | 272 | 5 | PAID IN FULL | MAY 31 1951 | 10662 | | 272 | | | | | | | | |
| 6 | | | | H 143 | | | 2600 | | | 2600 | 6 | PAID IN FULL | MAY 31 1951 | 10662 | | 2600 | | | | | | | | |
| 7 | | | | 96 | | | 1746 | 42 | | 1788 | 7 | PAID IN FULL | MAY 31 1951 | 10317 | | 1788 | | | | | | | | |
| 8 | | | | | | | | | | | 8 | | | | | | | | | | | | | |
| 9 | | | | | | | | | | | 9 | | | | | | | | | | | | | |
| 10 | | | | | | | | | | | 10 | | | | | | | | | | | | | |
| 11 | | | | | | | | | | | 11 | | | | | | | | | | | | | |
| 12 | | | | | | | | | | | 12 | | | | | | | | | | | | | |
| 13 | | | | | | | | | | | 13 | | | | | | | | | | | | | |
| 14 | | | | | | | | | | | 14 | | | | | | | | | | | | | |
| 15 | | | | | | | | | | | 15 | | | | | | | | | | | | | |
| 16 | | | | | | | | | | | 16 | | | | | | | | | | | | | |
| 17 | | | | | | | | | | | 17 | | | | | | | | | | | | | |
| 18 | | | | | | | | | | | 18 | | | | | | | | | | | | | |
| 19 | | | | | | | | | | | 19 | | | | | | | | | | | | | |
| 20 | | | | H 381 509 669 | | | 12169 | 126 | | 12290 | 20 | | | | | 9236 | | 3054 | | | | | | |

# Assessment Roll and Tax List of Real Property in the Town of Shingobee, Cass County, Minnesota, for Taxes for the Year 1950.



| | In Whose Name Assessed | To Whom Transferred | Description of Property: Subdivision | Sec. or Lot | Town or Block | Rng. | Number of Acres of Land: Acres | 100ths | No. School District | Indicate Improved Land by Use Code | Indicate Applicable Use Code | True and Full Valuations: Land Exclusive of Structures and Improvements | Buildings and Other Structures | Machinery Permanently Attached to Real Estate | Total True and Full Value | Assessed Valuations: Rural: Homestead Up to $4,000 20% | Rural: Over $4,000 and Non-Homestead 33⅓% | All Other: Homestead Up to $4,000 25% | All Other: Over $4,000 and Non-Homestead 40% | Machinery Permanently Attached to Real Estate 33⅓% | Total Assessed Value | Total Assessed Value as Equalized by the Board of Review | Final Equalized Value |
|---|---|---|---|---|---|---|---|---|---|---|---|---|---|---|---|---|---|---|---|---|---|---|---|
| | | | (All of Sec. 13-142-37) | | | | | | | | | Dollars | Dollars | Dollars | Dollars | Dollars | Dollars | Dollars | Dollars | Dollars | Dollars | Dollars | Dollars |
| | U. S. of America | | | 1 | | | | | 5 | | | | | | | | | | | | | | |
| | U. S. of America | | | 2 | | | | | | | | | | | | | | | | | | | |
| | U. S. of America | | | 3 | | | | | | | | | | | | | | | | | | | |
| | U. S. of America | | | 4 | | | | | | | | | | | | | | | | | | | |
| | U. S. of America | | | 5 | | | | | | | | | | | | | | | | | | | |
| | U. S. of America | | | 6 | | | | | | | | | | | | | | | | | | | |
| | U. S. of America | | | 7 | | | | | | | | | | | | | | | | | | | |
| | U. S. of America | | | 8 | | | | | | | | | | | | | | | | | | | |
| | Antoine & Lillian Johnson | | | 9 | | | | | 1/10 | | | 30 | | | 30 | | 10 | | | | 10 | | |
| | Robert Dare | | | 10 | | | | | " | | | 30 | | | 30 | | 10 | | | | 10 | | |
| | ~~State of Minnesota~~ Edwin D. & Loraine Carnes | | | 11 | | | | | | | | | | | | | | | | | | | |
| | Robt. H. Tuck & Ona-tah-ki-e-sing | | | 12 | | | | | " | | | 30 | | | 30 | | 10 | | | | 10 | | |
| | U. S. of America | | | 13 | | | | | | | | | | | | | | | | | | | |
| | U. S. of America | | | 14 | | | | | | | | | | | | | | | | | | | |
| | Pearl J. Anderson | | | 15 | | | | | " | | | 30 | | | 30 | | 10 | | | | 10 | | |
| | " | | | 16 | | | | | " | | | 30 | | | 30 | | 10 | | | | 10 | | |
| | U. S. of America | | | 17 | | | | | | | | | | | | | | | | | | | |
| | U. S. of America | | | 18 | | | | | | | | | | | | | | | | | | | |
| | U. S. of America | | | 19 | | | | | | | | | | | | | | | | | | | |
| | U. S. of America | | | 20 | | | | | | | | | | | | | | | | | | | |
| | | | | | | | | | | | | 160 | | | 160 | | 50 | | | | 50 | | |

| | Sold for Taxes | Valuations by School Districts as Equalized by Department of Taxation: District No. ..... Rate ..... Mills | District No. ..... Rate ..... Mills | District No. 3 Rate 4 Mills | District No. ..... Rate ..... Mills | District No. ..... Rate ..... Mills | District No. ..... Rate ..... Mills | Tax Including State Homestead Mills | State Tax on Non-Homestead 4.40 Mills | Special Taxes | Total Taxes | Paid | When Paid | Number of Receipt | March Settlement 1951 | June Settlement 1951 | Penalty | November Settlement 1951 | Penalty | Collections to Final Monday in January 1952 | Penalty | Delinquent on Final Monday in January 1952 | Total Delinquent Tax and Penalty | Remarks |
|---|---|---|---|---|---|---|---|---|---|---|---|---|---|---|---|---|---|---|---|---|---|---|---|---|
| | | Dollars | Dollars | Dollars | Dollars | Dollars | Dollars | $ cts. | $ cts. | $ cts. | $ cts. | | Month Day Year | | $ cts. | $ cts. | $ cts. | $ cts. | $ cts. | $ cts. | $ cts. | $ cts. | $ cts. | |
| 1 | | | | | | | | | | | | 1 | | | | | | | | | | | | |
| 2 | | | | | | | | | | | | 2 | | | | | | | | | | | | |
| 3 | | | | | | | | | | | | 3 | | | | | | | | | | | | |
| 4 | | | | | | | | | | | | 4 | | | | | | | | | | | | |
| 5 | | | | | | | | | | | | 5 | | | | | | | | | | | | |
| 6 | | | | | | | | | | | | 6 | | | | | | | | | | | | |
| 7 | | | | | | | | | | | | 7 | | | | | | | | | | | | |
| 8 | | | | | | | | | | | | 8 | | | | | | | | | | | | |
| 9 | | | | 10 | | | | 166 | 04 | | 170 | 9 | PAID IN FULL APR 27 1951 | 6916 | | 170 | | | | | | | | |
| 10 | SOLD FOR TAXES | | | 10 | | | | 166 | 04 | | 170 | 10 | | | | | | | | | | 170 | | |
| 11 | | | | | | | | | | | | 11 | | | | | | | | | | | | |
| 12 | SOLD FOR TAXES | | | 10 | | | | 166 | 04 | | 170 | 12 | | | | | | | | | | 170 | | |
| 13 | | | | | | | | | | | | 13 | | | | | | | | | | | | |
| 14 | | | | | | | | | | | | 14 | | | | | | | | | | | | |
| 15 | | | | 10 | | | | 166 | 04 | | 170 | 15 | PAID IN FULL MAY 8 1951 | 6076 | | 170 | | | | | | | | |
| 16 | | | | 10 | | | | 166 | 04 | | 170 | 16 | PAID IN FULL MAY 8 1951 | 6076 | | 170 | | | | | | | | |
| 17 | | | | | | | | | | | | 17 | | | | | | | | | | | | |
| 18 | | | | | | | | | | | | 18 | | | | | | | | | | | | |
| 19 | | | | | | | | | | | | 19 | | | | | | | | | | | | |
| 20 | | | | | | | | | | | | 20 | | | | | | | | | | | | |
| | | | | 50 | | | | 830 | 20 | | 850 | | | | | 510 | | | | | | 340 | | |

# Assessment Roll and Tax List of Real Property in the Town of Edingtonia Cass County, Minnesota, for Taxes for the Year 1950.



Form 50

| | Name | In Whose Name Assessed | To Whom Transferred | Description of Property: Subdivision | Sec. or Lot | Town or Block | Rng. | Number of Acres of Land: Acres | Tenths | No. School District | Indicate Homestead Tax as Ru | Indicate Agricultural Tax as Ru | True and Full Valuations: Land Exclusive of Structures and Improvements (Dollars) | Buildings and Other Structures (Dollars) | Machinery Permanently Attached to Real Estate (Dollars) | Total True and Full Value (Dollars) | Assessed Valuations, Rural: Homestead Up to $4,000 20% (Dollars) | Rural: Over $4,000 and Non-Homestead 33⅓% (Dollars) | All Other: Homestead Up to $4,000 25% (Dollars) | All Other: Over $4,000 and Non-Homestead 40% (Dollars) | Machinery Permanently Attached to Real Estate 33⅓% (Dollars) | Total Assessed Value (Dollars) | Total Assessed Value as Equalized by the Board of Review (Dollars) | Final Equalized Value (Dollars) |
|---|---|---|---|---|---|---|---|---|---|---|---|---|---|---|---|---|---|---|---|---|---|---|---|---|
| 1 | | U. S. of America | | Wa-Ba-Na-Ne Bay | 21 | | | | | 5 | | | | | | | | | | | | | | |
| 2 | | U. S. of America | | | 22 | | | | | | | | | | | | | | | | | | | |
| 3 | | U. S. of America | | | 23 | | | | | | | | | | | | | | | | | | | |
| 4 | | U. S. of America | | | 24 | | | | | | | | | | | | | | | | | | | |
| 5 | | U. S. of America | | | 25 | | | | | | | | | | | | | | | | | | | |
| 6 | | U. S. of America | | | 26 | | | | | | | | | | | | | | | | | | | |
| 7 | | | | | | | | | | | | | | | | | | | | | | | | |
| 8 | | | | | | | | | | | | | | | | | | | | | | | | |
| 9 | | | | | | | | | | | | | | | | | | | | | | | | |
| 10 | | | | | | | | | | | | | | | | | | | | | | | | |
| 11 | | | | | | | | | | | | | | | | | | | | | | | | |
| 12 | | | | | | | | | | | | | | | | | | | | | | | | |
| 13 | | | | | | | | | | | | | | | | | | | | | | | | |
| 14 | | | | | | | | | | | | | | | | | | | | | | | | |
| 15 | | | | | | | | | | | | | | | | | | | | | | | | |
| 16 | | | | | | | | | | | | | | | | | | | | | | | | |
| 17 | | | | | | | | | | | | | | | | | | | | | | | | |
| 18 | | | | | | | | | | | | | | | | | | | | | | | | |
| 19 | | | | | | | | | | | | | | | | | | | | | | | | |
| 20 | | | | | | | | | | | | | | | | | | | | | | | | |

| | Sold for Taxes | Valuations by School Districts as Equalized by Department of Taxation: District No. ..... Rate ..... Mills | District No. ..... Rate ..... Mills | District No. ..... Rate ..... Mills | District No. ..... Rate ..... Mills | District No. ..... Rate ..... Mills | District No. ..... Rate ..... Mills | Tax Including State Homestead ..... Mills | State Tax on Non-Homestead ..... Mills | Special Taxes | Total Taxes | Paid | When Paid: Month Day Year | Number of Receipt | March Settlement 1951 | June Settlement 1951 | Penalty | November Settlement 1951 | Penalty | Collections to First Monday in January 1952 | Penalty | Delinquent on First Monday in January 1952 | Total Delinquent Tax and Penalty | Remarks |
|---|---|---|---|---|---|---|---|---|---|---|---|---|---|---|---|---|---|---|---|---|---|---|---|---|
| | | Dollars | Dollars | Dollars | Dollars | Dollars | Dollars | $ cts. | $ cts. | $ cts. | $ cts. | | | | $ cts. | $ cts. | $ cts. | $ cts. | $ cts. | $ cts. | $ cts. | $ cts. | $ cts. | |
| 1 | | | | | | | | | | | | | | | | | | | | | | | | |
| 2 | | | | | | | | | | | | | | | | | | | | | | | | |
| 3 | | | | | | | | | | | | | | | | | | | | | | | | |
| 4 | | | | | | | | | | | | | | | | | | | | | | | | |
| 5 | | | | | | | | | | | | | | | | | | | | | | | | |
| 6 | | | | | | | | | | | | | | | | | | | | | | | | |
| 7 | | | | | | | | | | | | | | | | | | | | | | | | |
| 8 | | | | | | | | | | | | | | | | | | | | | | | | |
| 9 | | | | | | | | | | | | | | | | | | | | | | | | |
| 10 | | | | | | | | | | | | | | | | | | | | | | | | |
| 11 | | | | | | | | | | | | | | | | | | | | | | | | |
| 12 | | | | | | | | | | | | | | | | | | | | | | | | |
| 13 | | | | | | | | | | | | | | | | | | | | | | | | |
| 14 | | | | | | | | | | | | | | | | | | | | | | | | |
| 15 | | | | | | | | | | | | | | | | | | | | | | | | |
| 16 | | | | | | | | | | | | | | | | | | | | | | | | |
| 17 | | | | | | | | | | | | | | | | | | | | | | | | |
| 18 | | | | | | | | | | | | | | | | | | | | | | | | |
| 19 | | | | | | | | | | | | | | | | | | | | | | | | |
| 20 | | | | | | | | | | | | | | | | | | | | | | | | |

ALLAKOKA SPRING | BRESSY POINT | IT WILL DOES BEACH | PALM'S 1st ADD'N TO CITCHIE BUNK BEACH | CALIMAT | WA-BA-NA-NE BAY | CRESCENT BEACH 1st ADD'N | CRESCENT BEACH | 1-11-21 | 20 EDINGTONIA ADDED | PARK POINT | Jobber Subtotal | CHARLTON BEACH | SCHOOL DISTRICT TO VACATE

Form 3C

# Assessment Roll and Tax List of Real Property in the Town of Shingobee



| | In Whose Name Assessed | To Whom Transferred | Description of Property: Subdivision | Sec. or Lot | Town or Block | Rng. | Number of Acres of Land: Acres | 100ths | No. School District | Individually Assessed Tax or No | Jointly Assessed Tax or No | True and Full Valuations: Land Exclusive of Structures and Improvements | Buildings and Other Structures | Machinery Permanently Attached to Real Estate | Total True and Full Value | Assessed Valuations: Rural: Homestead Up to $4,000 20% | Rural: Over $4,000 and Non-Homestead 33⅓% | All Other: Homestead Up to $4,000 25% | All Other: Over $4,000 and Non-Homestead 40% | Machinery Permanently Attached to Real Estate 33⅓% | Total Assessed Value | Total Assessed Value as Equalized by the Board of Tax Review | Final Equalized Value |
|---|---|---|---|---|---|---|---|---|---|---|---|---|---|---|---|---|---|---|---|---|---|---|---|
| | | | | | | | | | | | | Dollars | Dollars | Dollars | Dollars | Dollars | Dollars | Dollars | Dollars | Dollars | Dollars | Dollars | Dollars |
| | | | (3½ acs. of Lot 1 Co. of Hy. Sec. 26-142-31) | | | | | | | | | | | | | | | | | | | | |
| | A. N. Meland | | Sunrise Heights | 1 | | | | | 5 | 20 | | 60 | | | 60 | | 20 | | | | 20 | | |
| | " " | | | 2 | | | | | | " | | 60 | | | 60 | | 20 | | | | 20 | | |
| | " " | | | 3 | | | | | | " | | 60 | | | 60 | | 20 | | | | 20 | | |
| | " " | | | 4 | | | | | | " | | 60 | | | 60 | | 20 | | | | 20 | | |
| | " " | | | 5 | | | | | | " | | 60 | | | 60 | | 20 | | | | 20 | | |
| | " " | | | 6 | | | | | | " | | 60 | | | 60 | | 20 | | | | 20 | | |
| | " " | | | 7 | | | | | | " | | 60 | | | 60 | | 20 | | | | 20 | | |
| | " " | | | 8 | | | | | | " | | 60 | | | 60 | | 20 | | | | 20 | | |
| | " " | | | 9 | | | | | | " | | 60 | | | 60 | | 20 | | | | 20 | | |
| | " " | | | 10 | | See Twp ½ | | | | " | | 99 | | | 99 | | 33 | | | | 33 | | |
| | Edwin A. Lundstrom | | | 11 | | S½ of ½ of | 10 | | | " | | 99 | | | 99 | | 33 | | | | 33 | | |
| | " " | | | 12 | | | 11 | | | " | | 60 | | | 60 | | 20 | | | | 20 | | |
| | " " | | | 13 | | | 12 | | | " | | 60 | | | 60 | | 20 | | | | 20 | | |
| | Victor Muller | | | 14 | | | 13 | | | " | | 100 | 350 | | 450 | | 150 | | | | 150 | | |
| | Fred Fisher | | | 15 | | | 14 | | | " | | | 500 | | 500 | | 200 | | | | 200 | 150 | |
| | " " | | | 16 | | | 15 | | | " | | 60 | | | 60 | | 20 | | | | 20 | | |
| | " " | | | 17 | | | 16 | | | " | | 60 | | | 60 | | 20 | | | | 20 | | |
| | | | | 18 | | | | | | | | | | | | | | | | | | | |
| | | | | 19 | | | | | | | | | | | | | | | | | | | |
| | | | | 20 | | | | | | | | | | | | | | | | | | | |
| | | | | | | | | | | | | 1131 | 350 500 | | 1481 1631 | | 496 546 | | | | 546 | 496 | |

| | Sold for Taxes | Valuations by School Districts as Equalized by Department of Taxation: District No. Rate Mills | District No. Rate Mills | District No. Rate Mills | District No. Rate Mills | District No. Rate Mills | Tax Including State Homestead Mills | State Tax on Non-Homestead 4.4 Mills | Special Taxes | Total Taxes | Paid | When Paid | Number of Receipt | March Settlement 1951 | June Settlement 1951 | Penalty | November Settlement 1951 | Penalty | Collections to First Monday in January 1952 | Penalty | Delinquent on First Monday in January 1952 | Total Delinquent Tax and Penalty | Remarks |
|---|---|---|---|---|---|---|---|---|---|---|---|---|---|---|---|---|---|---|---|---|---|---|---|
| | | Dollars | Dollars | Dollars | Dollars | Dollars | $ cts. | $ cts. | $ cts. | $ cts. | | Month Day Year | | $ cts. | $ cts. | $ cts. | $ cts. | $ cts. | $ cts. | $ cts. | $ cts. | $ cts. | |
| 1 | | | | 20 | | | 364 | 08 | | 372 | 2nd Half Paid<br>1st Half Paid | OCT 3 1951<br>MAY 3 1951 | | | 186 | | 186 | | | | | |
| 2 | | | | 20 | | | 364 | 08 | | 372 | 2nd Half Paid<br>1st Half Paid | OCT 3 1951<br>MAY 3 1951 | | | 186 | | 186 | | | | | |
| 3 | | | | 20 | | | 364 | 08 | | 372 | 2nd Half Paid<br>1st Half Paid | OCT 3 1951<br>MAY 3 1951 | | | 186 | | 186 | | | | | |
| 4 | | | | 20 | | | 364 | 08 | | 372 | 2nd Half Paid<br>1st Half Paid | OCT 3 1951<br>MAY 3 1951 | | | 186 | | 186 | | | | | |
| 5 | | | | 20 | | | 364 | 08 | | 372 | 2nd Half Paid<br>1st Half Paid | OCT 3 1951<br>MAY 3 1951 | 13115<br>13116 | | 186 | | 186 | | | | | Paid Under Protest |
| 6 | | | | 20 | | | 364 | 08 | | 372 | 2nd Half Paid<br>1st Half Paid | OCT 3 1951<br>MAY 3 1951 | | | 186 | | 186 | | | | | |
| 7 | | | | 20 | | | 364 | 08 | | 372 | 2nd Half Paid<br>1st Half Paid | OCT 3 1951<br>MAY 3 1951 | | | 186 | | 186 | | | | | |
| 8 | | | | 20 | | | 364 | 08 | | 372 | 2nd Half Paid<br>1st Half Paid | OCT 3 1951<br>MAY 3 1951 | | | 186 | | 186 | | | | | |
| 9 | | | | 20 | | | 364 | 08 | | 372 | 2nd Half Paid<br>1st Half Paid | OCT 3 1951<br>MAY 3 1951 | | | 186 | | 186 | | | | | |
| 10 | | | | 33 | | | 600 | 14 | | 614 | PAID IN FULL | APRIL 6 1951 | 4607 | | 307 | | 307 | | | | | |
| 11 | | | | 33 | | | 600 | 14 | | 614 | PAID IN FULL | APRIL 6 1951 | 4607 | | 307 | | | | | | | |
| 12 | | | | 20 | | | 364 | 08 | | 372 | PAID IN FULL | APRIL 6 1951 | 4607 | | 186 | | | | | | | |
| 13 | | | | 20 | | | 364 | 08 | | 372 | PAID IN FULL | APRIL 6 1951 | 4607 | | 186 | | | | | | | |
| 14 | | | H 90 | +66 | Abatt 4871 | | 1636<br>2728 | 66 | | 1636<br>2794 | | | | | | | | | | | | 1636 of 1500 of 1st Abated |
| 15 | | | | 20 | | | 364 | 08 | | 372 | | | | | | | | | | | | 372 of 400 |
| 16 | | | | 20 | | | 364 | 08 | | 372 | | | | | | | | | | | | 372 of 400 |
| 17 | | | | 20 | | | 364 | 08 | | 372 | | | | | | | | | | | | 372 of 400 |
| 18 | | | | | | | | | | | | | | | | | | | | | | | |
| 19 | | | | | | | | | | | | | | | | | | | | | | | |
| 20 | | | | | | | | | | | | | | | | | | | | | | | |
| | | | | 496 | | | 9024 | 266 | | 9290 | | | | | 3337 | | 1981 | | | | 2754 | | |

# Assessment Roll and Tax List of Real Property in the Town of Shingobee, Cass County, Minnesota, for Taxes for the Year 1950.

Form 5C Miller-Davis Company, Minneapolis

| Line | In Whose Name Assessed | To Whom Transferred | Subdivision: Sunrise Heights — Sec. or Lot | Town or Block | Rng. | Acres | 100ths | No. School District | Indicate Homestead Yes or No | Indicate Agricultural Yes or No | Land Exclusive of Structures and Improvements (Dollars) | Buildings and Other Structures −30% (Dollars) | Machinery Permanently Attached to Real Estate (Dollars) | Total True and Full Value (Dollars) | Rural Homestead Up to $4,000 20% | Rural Over $4,000 and Non-Homestead 33⅓% | All Other Homestead Up to $4,000 25% | All Other Over $4,000 and Non-Homestead 40% | Machinery Permanently Attached to Real Estate 33⅓% | Total Assessed Value | Total Assessed Value as Equalized by the Board of Review | Final Equalized Value |
|---|---|---|---|---|---|---|---|---|---|---|---|---|---|---|---|---|---|---|---|---|---|---|
| 1 | Hilding A. & Jeanette Johnson | | 17 | | | | | 5 | Yes | | 100 | 1155<br>1650 | 51 | 1306<br>1801 | 251<br>350 | | | | 17 | 367 | 268 | |
| 2 | " | " | 18 | | | | | | " | | 60 | | | 60 | 12 | | | | | 12 | | |
| 3 | " | " | 19 | | | | | | No | | 99 | 210<br>300 | | 309<br>399 | | 103<br>133 | | | | 133 | 103 | |
| 4 | " | " | 20 | | | | | | " | | 60 | | | 60 | | 20 | | | | 20 | | |
| 5 | | | | | | | | | | | | | | | | | | | | | | |
| 6 | | | | | | | | | | | | | | | | | | | | | | |
| 7 | | | | | | | | | | | | | | | | | | | | | | |
| 8 | | | | | | | | | | | | | | | | | | | | | | |
| 9 | | | | | | | | | | | | | | | | | | | | | | |
| 10 | | | | | | | | | | | | | | | | | | | | | | |
| 11 | | | | | | | | | | | | | | | | | | | | | | |
| 12 | | | | | | | | | | | | | | | | | | | | | | |
| 13 | | | | | | | | | | | | | | | | | | | | | | |
| 14 | | | | | | | | | | | | | | | | | | | | | | |
| 15 | | | | | | | | | | | | | | | | | | | | | | |
| 16 | | | | | | | | | | | | | | | | | | | | | | |
| 17 | | | | | | | | | | | | | | | | | | | | | | |
| 18 | | | | | | | | | | | | | | | | | | | | | | |
| 19 | | | | | | | | | | | | | | | | | | | | | | |
| 20 | | | | | | | | | | | | | | | | | | | | | | |
| | | | | | | | | | | | 319 | 1365<br>1950 | 51 | 1935<br>2320 | 263<br>362 | 123<br>153 | | | 17 | 532 | 403 | |

| Line | Sold for Taxes | District No. Rate Mills | District No. Rate Mills | District No. Rate Mills | District No. 6 Rate Mills | District No. Rate Mills | District No. Rate Mills | Tax including State Homestead Mills | State Tax on Non-Homestead 4.14 Mills | Special Taxes | Total Taxes | Line | Paid | When Paid (Month Day Year) | Number of Receipt | March Settlement 1951 | June Settlement 1951 | Penalty | November Settlement 1951 | Penalty | Collections to First Monday in January 1952 | Penalty | Delinquent on First Monday in January 1952 | Total Delinquent Tax and Penalty | Remarks |
|---|---|---|---|---|---|---|---|---|---|---|---|---|---|---|---|---|---|---|---|---|---|---|---|---|---|
| 1 | | | | | H 268 | | | 48.72 | | | 48.72 | 1 | PAID IN FULL | MAY 4 1951 | 6019 | | 48.72 | | | | | | | | |
| 2 | | | | | H 12 | | | 2.18 | | | 2.18 | 2 | PAID IN FULL | MAY 4 1951 | 6019 | | 2.18 | | | | | | | | |
| 3 | | | | | 103 | | | 18.72 | 46 | | 19.18 | 3 | PAID IN FULL | MAY 4 1951 | 6019 | | 19.18 | | | | | | | | |
| 4 | | | | | 20 | | | 3.64 | 08 | | 3.72 | 4 | PAID IN FULL | MAY 4 1951 | 6011 | | 3.72 | | | | | | | | |
| 5 | | | | | | | | | | | | 5 | | | | | | | | | | | | | |
| 6 | | | | | | | | | | | | 6 | | | | | | | | | | | | | |
| 7 | | | | | | | | | | | | 7 | | | | | | | | | | | | | |
| 8 | | | | | | | | | | | | 8 | | | | | | | | | | | | | |
| 9 | | | | | | | | | | | | 9 | | | | | | | | | | | | | |
| 10 | | | | | | | | | | | | 10 | | | | | | | | | | | | | |
| 11 | | | | | | | | | | | | 11 | | | | | | | | | | | | | |
| 12 | | | | | | | | | | | | 12 | | | | | | | | | | | | | |
| 13 | | | | | | | | | | | | 13 | | | | | | | | | | | | | |
| 14 | | | | | | | | | | | | 14 | | | | | | | | | | | | | |
| 15 | | | | | | | | | | | | 15 | | | | | | | | | | | | | |
| 16 | | | | | | | | | | | | 16 | | | | | | | | | | | | | |
| 17 | | | | | | | | | | | | 17 | | | | | | | | | | | | | |
| 18 | | | | | | | | | | | | 18 | | | | | | | | | | | | | |
| 19 | | | | | | | | | | | | 19 | | | | | | | | | | | | | |
| 20 | | | | | | | | | | | | 20 | | | | | | | | | | | | | |
| | | | | | H 280<br>123<br>403 | | | 73.26 | 54 | | 73.80 | | | | | | 73.80 | | | | | | | | |



OJIBWAY — CRESCENT BEACH 1st ADDITION — WA-BA-NA-NE BAY — SUNRISE HEIGHTS — BREEZY POINT — CRESCENT BEACH — PARK POINT — Tabular Statement — CHARLTON BEACH

Form 5C

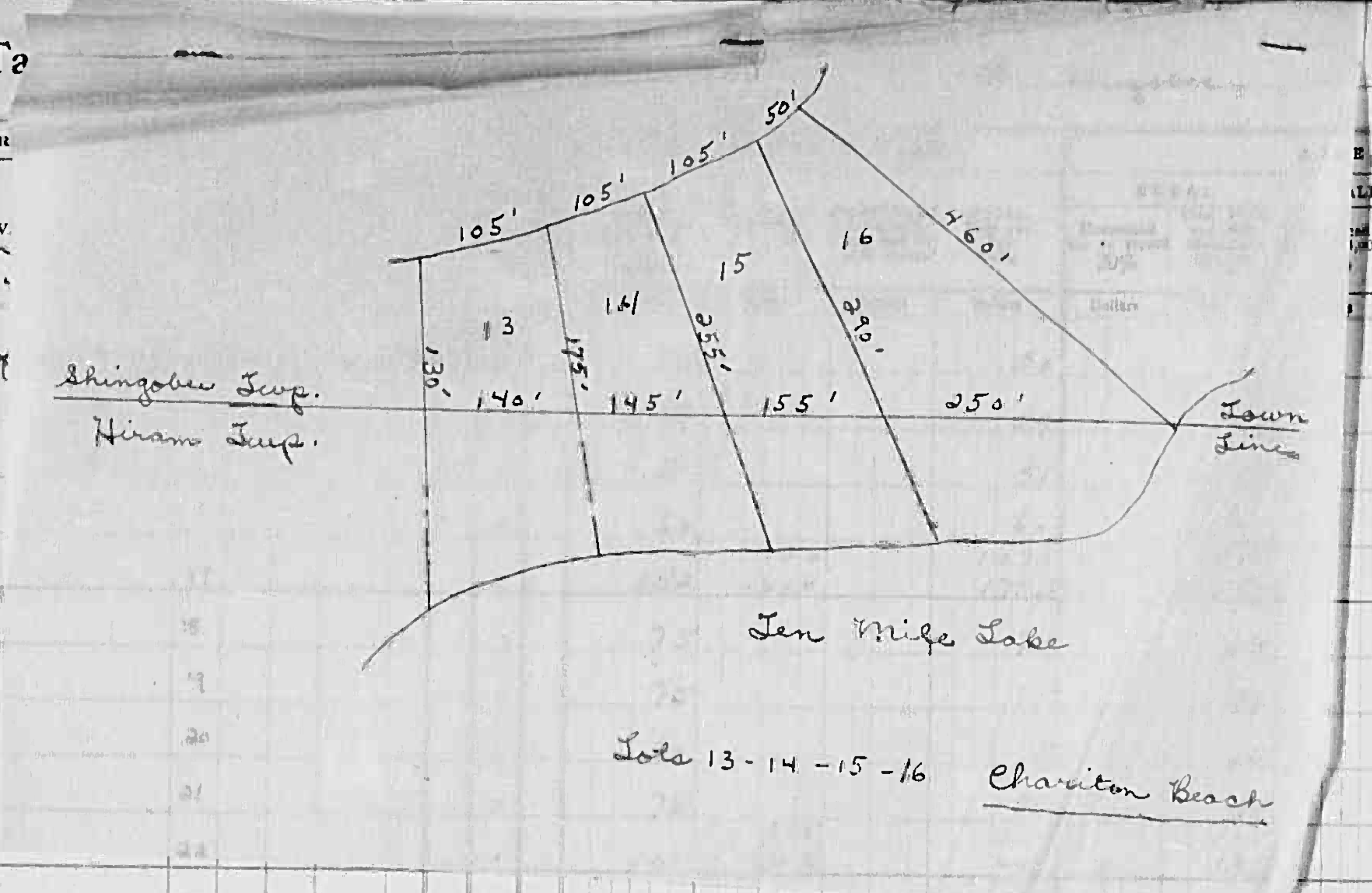


| | In Whose Name Assessed | To Whom Transferred | Description: Subdivision Chariton [Beach] (Lot 3 Sec. 3…) | Lot | Block | | | | | Total Assessed Value | Total Assessed Value as Equalized by the Board of Review | Final Equalized Value |
|---|---|---|---|---|---|---|---|---|---|---|---|---|
| 1 | Ollie L. Kridelbaugh | | That part of | | | | | | | 10 | | |
| 2 | Sam V. Carpenter | | " | | | | | | | 13 | | |
| 3 | Arthur B. & Evelyn L. Hunt | | " | | | | | | | 17 | | |
| 4 | J. M. Brandt | | " | | | | | | | 20 | | |
| 5 | " " | | | | | | | | | 584 | 424 | |
| 6 | Helen O. Reese | | | | | | | | | 25 | | |
| 7 | Ollie L. Kridelbaugh | | | | | | | | | 25 | | |
| 8 | Marcia M. Eikenberry | | | | | | | | | 25 | | |
| 9 | Helen O. Reese | | | | | | | | | 25 | | |
| 10 | George E. & Muriel Mertens | | | | | | | | | 135 | 105 | |
| 11 | Elmer L. Gookin | | | 23 | " | 75 | | 75 | 25 | 25 | | |
| 12 | Marcia M. Eikenberry | | | 24 | " | 75 | | 75 | 25 | 25 | | |
| 13 | Helen O. Reese | | Vacated Norse Ave. Located N. of Lot 25 & Lot | 25 | " | 75 | | 75 | 25 | 25 | | |
| 14 | Basil E. Shofner | | Outlot | a | " | 75 | | 75 | 25 | 25 | | |
| 15 | " " | | Outlot | B less W. 200' of S. 150' | " | 75 | | 75 | 25 | 25 | | |
| 16 | Alphia H. Mine | | W. 200' of S. 150' of " | B | " | 76 | 140 / 200 | 216 / 276 | 72 / 92 | 92 | 72 | |
| 17 | | | | | | | | | | | | |
| 18 | | | | | | | | | | | | |
| 19 | | | | | | | | | | | | |
| 20 | | | | | | | | | | | | |
| | | | | | | 1183 | 1475 / 2105 | 2658 / 3288 | 886 / 1096 | 1096 | 886 | |

| | Sold for Taxes | District No. 5 (Dollars) | Tax including State Homestead | State Tax on Non-Homestead 4.40 Mills | Special Taxes | Total Taxes | | Paid | When Paid | Number of Receipt | March Settlement 1951 | June Settlement 1951 | Penalty | November Settlement 1951 | Penalty | Collections to First Monday in January 1952 | Penalty | Delinquent on First Monday in January 1952 | Total Delinquent Tax and Penalty | Remarks |
|---|---|---|---|---|---|---|---|---|---|---|---|---|---|---|---|---|---|---|---|---|
| 1 | | 10 | 1 66 | 04 | ✓ | 1 70 | 1 | PAID IN FULL | JAN 25 1951 | 484 | 1 70 | | | | | | | | | |
| 2 | | 13 | 2 16 | 06 | | 2 22 | 2 | PAID IN FULL | MAY 23 1951 | 7472 | | 2 22 | | | | | | | | |
| 3 | | 17 | 2 84 | 08 | | 2 92 | 3 | PAID IN FULL | MAY 23 1951 | 7098 | | 2 92 | | | | | | | | |
| 4 | SOLD FOR TAXES | 20 | 3 34 | 08 | | 3 42 | 4 | | | | | | | | | | | 3 42 | | |
| 5 | SOLD FOR TAXES | 424 | 70 74 | 1 86 | | 72 60 | 5 | | | | | | | | | | | 72 60 | | |
| 6 | | 25 | 4 18 | 12 | | 4 30 | 6 | 2nd Half Paid / 1st Half Paid | OCT 24 1951 / MAY 28 1951 | 13425 / 7893 | | 2 15 | | 2 15 | | | | | | |
| 7 | | 25 | 4 18 | 12 | | 4 30 | 7 | PAID IN FULL | JAN 25 1951 | 484 | 4 30 | | | | | | | | | |
| 8 | SOLD FOR TAXES | 25 | 4 18 | 12 | | 4 30 | 8 | | | | | | | | | | | 4 30 | | |
| 9 | | 25 | 4 18 | 12 | | 4 30 | 9 | 2nd Half Paid / 1st Half Paid | OCT 24 1951 / MAY 28 1951 | 13425 / 7823 | | 2 15 | | 2 15 | | | | | | |
| 10 | | 105 | 17 52 | 46 | | 17 98 | 10 | PAID IN FULL | MAY 17 1951 | 6626 | | 17 98 | | | | | | | | |
| 11 | | 25 | 4 18 | 12 | | 4 30 | 11 | PAID IN FULL | APR 24 1951 | 5035 | | 4 30 | | | | | | | | |
| 12 | SOLD FOR TAXES | 25 | 4 18 | 12 | | 4 30 | 12 | | | | | | | | | | | 4 30 | | |
| 13 | | 25 | 4 18 | 12 | | 4 30 | 13 | 2nd Half Paid / 1st Half Paid | OCT 24 1951 / MAY 28 1951 | 13425 / 7893 | | 2 15 | | 2 15 | | | | | | |
| 14 | | 25 | 4 18 | 12 | | 4 30 | 14 | 2nd Half Paid / 1st Half Paid | OCT 10 1951 / MAY 31 1951 | 13045 / 7708 | | 2 15 | | 2 15 | | | | | | |
| 15 | | 25 | 4 18 | 12 | | 4 30 | 15 | 2nd Half Paid / 1st Half Paid | OCT 10 1951 / MAY 31 1951 | 13045 / 7708 | | 2 15 | | 2 15 | | | | | | |
| 16 | | 72 | 12 02 | 32 | | 12 34 | 16 | PAID IN FULL | MAY 16 1951 | 7010 | | 12 34 | | | | | | | | |
| 17 | | | | | | | 17 | | | | | | | | | | | | | |
| 18 | | | | | | | 18 | | | | | | | | | | | | | |
| 19 | | | | | | | 19 | | | | | | | | | | | | | |
| 20 | | | | | | | 20 | | | | | | | | | | | | | |
| | | 886 | 147 90 | 3 98 | | 151 88 | | | | | 6 00 | 50 51 | | 10 75 | | | | 84 62 | | |

Assessment Roll and Tax List of Real Property in the Town of Shingobee

Cass County, Minnesota, for Taxes for the Year 1950.



| | In Whose Name Assessed | To Whom Transferred | Description of Property: Subdivision | Sec. or Lot | Town or Block | Rng. | Number of Acres of Land (Acres) | (100ths) | No. School District | Indicate Homestead for Year 1950 | Indicate Non-Homestead for Year 1950 | True and Full Valuations: Land Exclusive of Structures and Improvements | Buildings and Other Structures | Machinery Permanently Attached to Real Estate | Total True and Full Value | Assessed Valuations: Rural: Homestead Up to $4,000 | Rural: Over $4,000 and Non-Homestead | All Other: Homestead Up to $4,000 | All Other: Over $4,000 and Non-Homestead | Machinery Permanently Attached to Real Estate | Total Assessed Value | Total Assessed Value Equalized by the Board of Review | Final Equalized Value |
|---|---|---|---|---|---|---|---|---|---|---|---|---|---|---|---|---|---|---|---|---|---|---|---|
| | | | | | | | | | | | | Dollars | Dollars | Dollars | Dollars | Dollars | Dollars | Dollars | Dollars | Dollars | Dollars | Dollars | Dollars |
| 1 | Ollie L. Hindelbaugh | | That part of Lot 13 lying N. of & line of | | | | | 2.14 | 5 | | | 30 | | | 30 | | 10 | | | | 10 | | |
| 2 | Sam V. Carpenter | | " " 14 | | | " | | | 1 | | | 39 | | | 39 | | 13 | | | | 13 | | |
| 3 | Arthur B. + Evelyn L. Hunt | | " " 15 | | | " | | | " | | | 51 | | | 51 | | 17 | | | | 17 | | |
| 4 | J. M. Baandt | | " " 16 | | | " | | | " | | | 60 | | | 60 | | 20 | | | | 20 | | |
| 5 | " " | | | 17 | | | | | | | | 152 | 1120 / 1600 | | 1272 / 1752 | | 424 / 584 | | | | 584 | 424 | |
| 6 | Helen O. Reese | | | 18 | | | | | | | | 75 | | | 75 | | 25 | | | | 25 | | |
| 7 | Ollie L. Hindelbaugh | | | 19 | | | | | | | | 75 | | | 75 | | 25 | | | | 25 | | |
| 8 | Marcia M. Eikenberry | | | 20 | | | | | | | | 75 | | | 75 | | 25 | | | | 25 | | |
| 9 | Helen O. Reese | | | 21 | | | | | | | | 75 | | | 75 | | 25 | | | | 25 | | |
| 10 | George E. + Muriel Mertens | | | 22 | | | | | | | | 100 | 215 / 305 | | 315 / 405 | | 105 / 135 | | | | 135 | 105 | |
| 11 | Elmer L. Hooker | | | 23 | | | | | | | | 75 | | | 75 | | 25 | | | | 25 | | |
| 12 | Marcia M. Eikenberry | | | 24 | | | | | | | | 75 | | | 75 | | 25 | | | | 25 | | |
| 13 | Helen O. Reese | | Vacated Tower Ave. Located N. of Lot 5 & Lot | 25 | | | | | | | | 75 | | | 75 | | 25 | | | | 25 | | |
| 14 | Basil E. Chapman | | Outlot | a | | | | | | | | 75 | | | 75 | | 25 | | | | 25 | | |
| 15 | " " | | Outlot | B | Less | W. 200' of | S. 150' | | | | | 75 | | | 75 | | 25 | | | | 25 | | |
| 16 | Aletha H. Miner | | W. 200' of S. 150' of " | B | | | | | | | | 76 | 140 / 200 | | 216 / 276 | | 72 / 92 | | | | 92 | 72 | |
| 17 | | | | | | | | | | | | | | | | | | | | | | | |
| 18 | | | | | | | | | | | | | | | | | | | | | | | |
| 19 | | | | | | | | | | | | | | | | | | | | | | | |
| 20 | | | | | | | | | | | | | | | | | | | | | | | |
| | | | | | | | | | | | | 1193 | 1415 / 2105 | | 2658 / 3298 | | 886 / 1096 | | | | 1096 | 886 | |

| | Sold for Taxes | Valuations by School Districts as Equalized by Department of Taxation: District No. / Rate / Mills | District No. / Rate / Mills | District No. / Rate / Mills | District No. / Rate / Mills | District No. / Rate / Mills | District No. / Rate / Mills | Tax including State Homestead .....Mills | State Tax on Non-Homestead 40% .....Mills | Special Taxes | Total Taxes | Paid | When Paid (Month Day Year) | Number of Receipt | March Settlement 1951 | June Settlement 1951 | Penalty | November Settlement 1951 | Penalty | Collections to First Monday in January 1952 | Penalty | Delinquent on First Monday in January 1952 | Total Delinquent Tax and Penalty | Remarks |
|---|---|---|---|---|---|---|---|---|---|---|---|---|---|---|---|---|---|---|---|---|---|---|---|---|
| | | Dollars | Dollars | Dollars | Dollars | Dollars | Dollars | $ cts. | $ cts. | $ cts. | $ cts. | | | | $ cts. | $ cts. | $ cts. | $ cts. | $ cts. | $ cts. | $ cts. | $ cts. | $ cts. | |
| 1 | | | | 10 | | | | 166 | 04 | | 170 | 1 PAID IN FULL | JAN 25 1951 | 484 | 170 | | | | | | | | | |
| 2 | | | | 13 | | | | 216 | 06 | | 222 | 2 PAID IN FULL | MAY 23 1951 | 7872 | | 222 | | | | | | | | |
| 3 | | | | 17 | | | | 284 | 08 | | 292 | 3 PAID IN FULL | MAY 23 1951 | 7894 | | 292 | | | | | | | | |
| 4 | SOLD FOR TAXES | | | 20 | | | | 334 | 08 | | 342 | 4 | | | | | | | | | | | 342 | |
| 5 | SOLD FOR TAXES | | | 424 | | | | 7074 | 186 | | 7260 | 5 | | | | | | | | | | | 7260 | |
| 6 | | | | 25 | | | | 418 | 12 | | 430 | 6 2nd Half Paid / 1st Half Paid | OCT 24 1951 / MAY 28 1951 | 13455 / 7893 | | 215 | | 215 | | | | | | |
| 7 | | | | 25 | | | | 418 | 12 | | 430 | 7 PAID IN FULL | JAN 25 1951 | 484 | 43 | | | | | | | | | |
| 8 | SOLD FOR TAXES | | | 25 | | | | 418 | 12 | | 430 | 8 | | | | | | | | | | | 430 | |
| 9 | | | | 25 | | | | 418 | 12 | | 430 | 9 2nd Half Paid / 1st Half Paid | OCT 24 1951 / MAY 28 1951 | 13455 / 7893 | | 215 | | 215 | | | | | | |
| 10 | | | | 105 | | | | 1752 | 46 | | 1798 | 10 PAID IN FULL | MAY 17 1951 | 6626 | | 1798 | | | | | | | | |
| 11 | | | | 25 | | | | 418 | 12 | | 430 | 11 PAID IN FULL | APR 24 1951 | 5282 | | 430 | | | | | | | | |
| 12 | SOLD FOR TAXES | | | 25 | | | | 418 | 12 | | 430 | 12 | | | | | | | | | | | 430 | |
| 13 | | | | 25 | | | | 418 | 12 | | 430 | 13 2nd Half Paid / 1st Half Paid | OCT 24 1951 / MAY 28 1951 | 13455 / 7893 | | 215 | | 215 | | | | | | |
| 14 | | | | 25 | | | | 418 | 12 | | 430 | 14 2nd Half Paid / 1st Half Paid | OCT 10 1951 / MAY 31 1951 | 13455 / 7708 | | 215 | | 215 | | | | | | |
| 15 | | | | 25 | | | | 418 | 12 | | 430 | 15 2nd Half Paid / 1st Half Paid | OCT 10 1951 / MAY 31 1951 | 13455 / 7708 | | 215 | | 215 | | | | | | |
| 16 | | | | 72 | | | | 1202 | 32 | | 1234 | 16 PAID IN FULL | MAY 16 1951 | 7910 | | 1234 | | | | | | | | |
| 17 | | | | | | | | | | | | 17 | | | | | | | | | | | | |
| 18 | | | | | | | | | | | | 18 | | | | | | | | | | | | |
| 19 | | | | | | | | | | | | 19 | | | | | | | | | | | | |
| 20 | | | | | | | | | | | | 20 | | | | | | | | | | | | |
| | | | | 886 | | | | 14790 | 398 | | 15188 | | | | 601 | 5351 | | 1075 | | | | 8462 | | |

Assessment Roll and Tax List of Real Property in the Town of Shingobee, Cass County, Minnesota, for Taxes for the Year 1950.



| In Whose Name Assessed | To Whom Transferred | Description of Property: Subdivision | Sec. or Lot | Town or Block | Rng. | Number of Acres of Land (Acres / 100ths) | No. School District | True and Full Valuations: Land Exclusive of Structures and Improvements (Dollars) | Buildings and Other Structures (Dollars) | Machinery Permanently Attached to Real Estate (Dollars) | Total True and Full Value (Dollars) | Assessed Valuations: Rural: Homestead Up to $4,000 20% (Dollars) | Rural: Over $4,000 and Non-Homestead 33⅓% (Dollars) | All Other: Homestead Up to $4,000 25% (Dollars) | All Other: Over $4,000 and Non-Homestead 40% (Dollars) | Machinery Permanently Attached to Real Estate 33⅓% (Dollars) | Total Assessed Value (Dollars) | Total Assessed Value as Equalized by the Board of Review (Dollars) | Final Equalized Value (Dollars) |
|---|---|---|---|---|---|---|---|---|---|---|---|---|---|---|---|---|---|---|---|
| Anna C. Dallaire | | Smoky Lake Addn. to Walker (Part of SW¼ of SW¼ + Part of Lot 4 Sec. 26-143-31) | 1 | Lake | Sold | | 5 | 60 | | | 60 | 12 | 20 | | | | 20 | 12 | |
| George A. + Evelyn A. Jensen | | | 1 | | | | | 20 | | | 20 | 4 | | | | | 4 | | |
| Anna C. Dallaire | | | 2 | | | | | 60 | | | 60 | 12 | 20 | | | | 20 | 12 | |
| " | | | 3 | | | | | 60 | | | 60 | 12 | 20 | | | | 20 | 12 | |
| Vern J. + Lillian M. Hanein | | | 4 | | | | | 60 | 210 | | 310 | 62 | | | | | | | |
| Anna C. Dallaire | | | 5 | | | | | 700 | 300 | | 400 | 80 | | | | | 80 | 62 | |
| " | | | 6 | | | | | 60 | | | 60 | 12 | 20 | | | | 20 | 12 | |
| " | | | 7 | | | | | 50 | | | 50 | | | | | | | | |
| " | | | 8 | | | | | 51 | | | 51 | 10 | 17 | | | | 17 | 10 | |
| " | | | 9 | | | | | | 1140 | | 1140 | 228 | | | | | | | |
| " | | | 10 | | | | | 100 | 1480 | | 1580 | 317 | | | | | 517 | 228 | |
| " | | | 11 | | | | | | | | | | | | | | | | |
| Frank C. + Bessie C. Moore | | | 12 | | | | | 51 | | | 51 | | 17 | | | | 17 | | |
| " | | | 13 | | | | | 51 | | | 51 | | 17 | | | | 17 | | |
| Anna C. Dallaire | | | 14 | | | | | 50 | | | 50 | | | | | | | | |
| Wm. + Loretta Erickson Heirs c/o Ella Fisher | | | 15 | | | | | 51 | | | 51 | 10 | 17 | | | | 17 | 10 | |
| H. M. + Daisy Lumberling | | | 16 | | | | | | 2100 | | 2100 | 417 | | | | | | | |
| Anna C. Dallaire | | | 17 | | | | | 125 | 2800 | 75 | 3000 | 580 | | | | 25 | 610 | 442 | |
| | | | 18 | | | | | 51 | | | 51 | | 17 | | | | 17 | | |
| | | | 19 | | | | | | | | | | | | | | | | |
| | | | 20 | | | | | | | | | | | | | | | | |
| | | | | | | | | 899 | 3210 | | 4174 | 779 | 69 | | | | | | |
| | | | | | | | | 891 | 4595 | 75 | 5551 | 936 | 182 | | | 25 | 1143 | 872 | |

| In Whose Name Assessed | Sold for Taxes | Valuations of School Districts as Equalized by Department of Taxation: District No. / Rate ... Mills | District No. / Rate ... Mills | District No. / Rate ... Mills | District No. / Rate ... Mills | District No. / Rate ... Mills | Tax including State Homestead ... Mills | State Tax on Non-Homestead 4.40 Mills | Special Taxes | Total Taxes | | Paid | When Paid (Month Day Year) | Number of Receipt | March Settlement 1951 | June Settlement 1951 | Penalty | November Settlement 1951 | Penalty | Collections of First Monday in January 1952 | Penalty | Delinquent as First Monday in January 1952 | Total Delinquent Tax and Penalty | Remarks |
|---|---|---|---|---|---|---|---|---|---|---|---|---|---|---|---|---|---|---|---|---|---|---|---|---|
| | | Dollars | Dollars | Dollars | Dollars | Dollars | Dollars | $ cts. | $ cts. | $ cts. | | | | | | $ cts. | $ cts. | $ cts. | $ cts. | $ cts. | $ cts. | $ cts. | $ cts. | |
| 1 | | 112 | | | | | 200 | | | 200 | 1 | 2nd Half Paid | OCT 1 1951 | 12671 | | 100 | | 100 | | | | | | |
| | | | | | | | | | | | | | | 7670 | | | | | | | | | | |
| 2 | | 4 | | | | | 66 | | | 66 | 2 | PAID IN FULL | MAY 2 1 1951 | 7336 | | 66 | | | | | | | | |
| 3 | | 112 | | | | | 200 | | | 200 | 3 | 2nd Half Paid | OCT 1 1951 | 12671 | | 100 | | 100 | | | | | | |
| | | | | | | | | | | | | | MAY 3 1 1951 | 7670 | | | | | | | | | | |
| 4 | | 112 | | | | | 200 | | | 200 | 4 | 2nd Half Paid | OCT 1 1951 | 12671 | | 100 | | 100 | | | | | | |
| | | | | | | | | | | | | | MAY 3 1 1951 | 7670 | | | | | | | | | | |
| 5 | | 162 | | | | | 1034 | | | 1034 | 5 | PAID IN FULL | MAY 3 1 1951 | 8603 | | 1034 | | | | | | | | |
| 6 | | 112 | | | | | 200 | | | 200 | 6 | 2nd Half Paid | OCT 1 1951 | 12671 | | 100 | | 100 | | | | | | |
| | | | | | | | | | | | | | MAY 3 1 1951 | 7670 | | | | | | | | | | |
| 7 | | | | | | | | | | | 7 | | | | | | | | | | | | | |
| 8 | | 110 | | | | | 166 | | | 166 | 8 | 2nd Half Paid | OCT 1 1951 | 12671 | | 83 | | 83 | | | | | | |
| | | | | | | | | | | | | | MAY 3 1 1951 | 7670 | | | | | | | | | | |
| 9 | | | | | | | | | | | 9 | | | | | | | | | | | | | |
| 10 | | 1228 | | | | | 3804 | | | 3804 | 10 | 2nd Half Paid | OCT 1 1951 | 12671 | | 1902 | | 1902 | | | | | | |
| | | | | | | | | | | | | | MAY 3 1 1951 | 7670 | | | | | | | | | | |
| 11 | | | | | | | | | | | 11 | | | | | | | | | | | | | |
| 12 | | 17 | | | | | 284 | 08 | | 292 | 12 | PAID IN FULL | APR 2 5 1951 | 4844 | | 292 | | | | | | | | |
| 13 | | 17 | | | | | 284 | 08 | | 292 | 13 | PAID IN FULL | APR 2 5 1951 | 4844 | | 292 | | | | | | | | |
| 14 | | 110 | | | | | 166 | | | 166 | 14 | 2nd Half Paid | OCT 1 1951 | 12671 | | 83 | | 83 | | | | | | |
| | | | | | | | | | | | | | MAY 3 1 1951 | 7670 | | | | | | | | | | |
| 15 | | 17 | | | | | 284 | 08 | | 292 | 15 | 2nd Half Paid | JUN 2 2 1951 | 9787 | | 146 | | 146 | | | | | | |
| | | | | | | | | | | | | | MAY 3 1 1951 | 10311 | | | | | | | | | | |
| 16 | | 442 | | | | | 7374 | | | 7374 | 16 | 2nd Half Paid | NOV 2 8 1951 | 12846 | | 3687 | | | | 3687 | | 3687 | | |
| | | | | | | | | | | | | | MAY 2 8 1951 | 7626 | | | | | | | | | | |
| 17 | | 17 | | | | | 284 | 08 | | 292 | 17 | 2nd Half Paid | OCT 1 1951 | 12671 | | 146 | | 146 | | | | | | |
| | | | | | | | | | | | | | MAY 3 1 1951 | 7670 | | | | | | | | | | |
| 18 | | | | | | | | | | | 18 | | | | | | | | | | | | | |
| 19 | | | | | | | | | | | 19 | | | | | | | | | | | | | |
| 20 | | | | | | | | | | | 20 | | | | | | | | | | | | | |
| | | 4806 | | | | | | | | | | | | | | | | | | | | | | |
| | | 66 | | | | | | | | | | | | | | | | | | | | | | |
| | | 872 | | | | | 14546 | 32 | | 14578 | | | | | | 8101 | | 2760 | | 3687 | | 3687 | | |

Assessment Roll and Tax List of Real Property in the Town of Shingobee, Cass County, Minnesota, for Taxes for the Year 1950.



Form 5C

| | IN WHOSE NAME ASSESSED | TO WHOM TRANSFERRED | DESCRIPTION OF PROPERTY: SUBDIVISION | Sec. or Lot | Town or Block | Rng. | Number of Acres of Land: Acres | 100ths | No. School District | Info. Not Used | Info. Not Used | TRUE AND FULL VALUATIONS: LAND Exclusive of Structures and Improvements | BUILDINGS and Other Structures | MACHINERY Permanently Attached to Real Estate | TOTAL True and Full Value | ASSESSED VALUATIONS: RURAL: Homestead Up to $4,000 20% | Over $4,000 and Non-Homestead 33⅓% | ALL OTHER: Homestead Up to $4,000 25% | Over $4,000 and Non-Homestead 40% | MACHINERY Permanently Attached to Real Estate 33⅓% | TOTAL ASSESSED VALUE | Total Assessed Value as Equalized by the Board of Review | FINAL EQUALIZED VALUE |
|---|---|---|---|---|---|---|---|---|---|---|---|---|---|---|---|---|---|---|---|---|---|---|---|
| | | | | | | | | | | | | Dollars | Dollars | Dollars | Dollars | Dollars | Dollars | Dollars | Dollars | Dollars | Dollars | Dollars | Dollars |
| | Wm. A. & Gertrude Hamilton | | Belford's 1st Addn. to Shingobee (East of Lot 5 Sec. 2-141-30) | | | | Belford | | | | | | | | | | | | | | | | |
| 1 | Eldine Sanders | | | 1 | | | | | 5 | Yes | | 100 | 240 | | 340 | | | | 136 | | 178 | 136 | |
| 2 | " " " | " | | 2 | | | | | | | | 100 | 345 | | 445 | | | | 178 | | 178 | 136 | |
| 3 | Harold H. & Amelia F. Ellerman | | | 3 | | | | | | Yes | | 100 | 772 | | 872 | | | 218 | | | 317 | 235 | |
| 4 | Katherine R. & Katherine D. Belford | | | 4 | | | | | | | | 100 | 632 | | 732 | | | 183 | | | 317 | 235 | |
| | " " " | | | 5 | | | | | | Yes | | 100 | 240 | | 340 | | | | 136 | | 178 | 136 | |
| 6 | | | | | | | | | | | | 100 | 345 | | 445 | | | | 178 | | 178 | 136 | |
| 7 | | | | | | | | | | | | | | | | | | | | | | | |
| 8 | | | | | | | | | | | | | | | | | | | | | | | |
| 9 | | | | | | | | | | | | | | | | | | | | | | | |
| 10 | | | | | | | | | | | | | | | | | | | | | | | |
| 11 | | | | | | | | | | | | | | | | | | | | | | | |
| 12 | | | | | | | | | | | | | | | | | | | | | | | |
| 13 | | | | | | | | | | | | | | | | | | | | | | | |
| 14 | | | | | | | | | | | | | | | | | | | | | | | |
| 15 | | | | | | | | | | | | | | | | | | | | | | | |
| 16 | | | | | | | | | | | | | | | | | | | | | | | |
| 17 | | | | | | | | | | | | | | | | | | | | | | | |
| 18 | | | | | | | | | | | | | | | | | | | | | | | |
| 19 | | | | | | | | | | | | | | | | | | | | | | | |
| 20 | | | | | | | | | | | | | | | | | | | | | | | |
| | | | | | | | | | | | | 500 | 2124 3035 | 51 | 2675 3586 | | | 401 550 | 409 534 | 17 | 1101 | 826 | |

| | SOLD FOR TAXES | VALUATIONS BY SCHOOL DISTRICTS AS EQUALIZED BY DEPARTMENT OF TAXATION: District No. ..... Rate ..... Mills | District No. ..... Rate ..... Mills | District No. ..... Rate ..... Mills | District No. 5 Rate 67 Mills | District No. ..... Rate ..... Mills | District No. ..... Rate ..... Mills | Tax including State Homestead ..... Mills | State Tax on Non-Homestead 46 Mills | SPECIAL TAXES | TOTAL TAXES | PAID | WHEN PAID Month Day Year | Number of Receipt | March Settlement 1951 | June Settlement 1951 | Penalty | November Settlement 1951 | Penalty | Collections to First Monday in January 1952 | Penalty | Delinquent on First Monday in January 1952 | Total Delinquent Tax and Penalty | REMARKS |
|---|---|---|---|---|---|---|---|---|---|---|---|---|---|---|---|---|---|---|---|---|---|---|---|---|
| | | Dollars | Dollars | Dollars | Dollars | Dollars | Dollars | $ cts. | $ cts. | $ cts. | $ cts. | | | | $ cts. | $ cts. | $ cts. | $ cts. | $ cts. | $ cts. | $ cts. | $ cts. | $ cts. | |
| 1 | | | | | 136 | | | 2472 | 60 | | 2532 | PAID IN FULL | MAY 4 1951 | 5887 | | 2532 | | | | | | | | |
| 2 | | | | | 136 | | | 2472 | 60 | | 2532 | PAID IN FULL | MAY 4 1951 | 5887 | | 2532 | | | | | | | | |
| 3 | | | | | 235 | | | 4272 | | | 4272 | 1st Half Paid<br>2nd Half Paid | MAY 28 1951<br>OCT 23 1951 | 7991<br>[illegible] | | 2136 | | 2136 | | | | | | |
| 4 | | | | | 183 | | | 3328 | | | 3328 | 1st Half Paid<br>2nd Half Paid | MAY 24 1951<br>OCT 23 1951 | 7791<br>[illegible] | | 1664 | | 1664 | | | | | | |
| 5 | | | | | 136 | | | 2472 | 60 | | 2532 | 1st Half Paid | MAY 24 1951 | 7791 | | 1266 | | 1266 | | | | | | |
| 6 | | | | | | | | | | | | | | | | | | | | | | | | |
| 7 | | | | | | | | | | | | | | | | | | | | | | | | |
| 8 | | | | | | | | | | | | | | | | | | | | | | | | |
| 9 | | | | | | | | | | | | | | | | | | | | | | | | |
| 10 | | | | | | | | | | | | | | | | | | | | | | | | |
| 11 | | | | | | | | | | | | | | | | | | | | | | | | |
| 12 | | | | | | | | | | | | | | | | | | | | | | | | |
| 13 | | | | | | | | | | | | | | | | | | | | | | | | |
| 14 | | | | | | | | | | | | | | | | | | | | | | | | |
| 15 | | | | | | | | | | | | | | | | | | | | | | | | |
| 16 | | | | | | | | | | | | | | | | | | | | | | | | |
| 17 | | | | | | | | | | | | | | | | | | | | | | | | |
| 18 | | | | | | | | | | | | | | | | | | | | | | | | |
| 19 | | | | | | | | | | | | | | | | | | | | | | | | |
| 20 | | | | | 1418<br>408<br>826 | | | 15016 | 180 | | 15196 | | | | | 10130 | | 5066 | | | | | | |

Tabular Statement

Personal

Form 3C

# Assessment Roll and Tax List of Real Property in the Town of Shingobee, Cass County, Minnesota, for Taxes for the Year 1950.



| In Whose Name Assessed | To Whom Transferred | Description of Property: Subdivision | Sec. or Lot | Town or Block | Rng. | Number of Acres of Land: Area | Units | No. School District | Indicate Homestead Tax in Red | Indicate Non-Homestead Tax in Red | True and Full Valuations: Land Exclusive of Structures and Improvements | Buildings and Other Structures | Machinery Permanently Attached to Real Estate | Total True and Full Value | Assessed Valuations: Rural: Homestead Up to $4,000 20% | Rural: Over $4,000 and Non-Homestead 33⅓% | All Other: Homestead Up to $4,000 25% | All Other: Over $4,000 and Non-Homestead 40% | Machinery Permanently Attached to Real Estate 33⅓% | Total Assessed Value | Total Assessed Value as Equalized by the Board of Review | Final Equalized Value |
|---|---|---|---|---|---|---|---|---|---|---|---|---|---|---|---|---|---|---|---|---|---|---|
| | | | | | | | | | | | Dollars | Dollars | Dollars | Dollars | Dollars | Dollars | Dollars | Dollars | Dollars | Dollars | Dollars | Dollars |
| | | All Hole Lot 1, Sec. 35 & E. 350' of Lot 4, Sec. 26-141-31 | | | | | | | | | | | | | | | | | | | | |
| Clarence J. & Sadie B. Elsenpeter | | | 1 | | | | | 5 | No | | 100 | 737 / 1052 | 51 | 188 / 1203 | 279 / 884 | | | | 67 | 401 | 296 | |
| " | " | " | 2 | | | | | " | | | 60 | | | 60 | 20 | | | | | 20 | | |
| Stephen, Leonard L. & Arthur H. Gruden | | | 3 | | | | | " | | | 60 | | | 60 | 20 | | | | | 20 | | |
| Hans Ivb. & Edith M. Jensen | | | 4 | | | | | " | | | 60 | | | 60 | 20 | | | | | 20 | | |
| Al E. Woock, Glen Witham & C. J. Elsenpeter | | | 5 | | | | | " | | | 60 | | | 60 | 20 | | | | | 20 | | |
| " | " | | 6 | | | | | " | | | 60 | | | 60 | 20 | | | | | 20 | | |
| " | " | | 7 | | | | | " | | | 60 | | | 60 | 20 | | | | | 20 | | |
| Henry H. & Harriett L. Jensen | | | 8 | | | | | " | | | 60 | | | 60 | 20 | | | | | 20 | | |
| Henry H. & Edna M. Jensen | | | 9 | | | | | " | | | 60 | | | 60 | 20 | | | | | 20 | | |
| [illegible] | | | 10 | | | | | " | | | 60 | | | 60 | 20 | | | | | 20 | | |
| Frank A. & Jessie E. Green | | | 11 | | | | | " | | | 60 | | | 60 | 20 | | | | | 20 | | |
| Glen W. & Marvina Witham | | | 12 | | | | | " | | | 60 | | | 60 | 20 | | | | | 20 | | |
| " | " | | 13 | | | | | " | | | 60 | | | 60 | 20 | | | | | 20 | | |
| Al E. Woock, Glen Witham, & C. J. Elsenpeter | | | 14 | | | | | " | | | 60 | | | 60 | 20 | | | | | 20 | | |
| " | " | " | 15 | | | | | " | | | 60 | | | 60 | 20 | | | | | 20 | | |
| " | " | " | 16 | | | | | " | | | 60 | | | 60 | 20 | | | | | 20 | | |
| " | " | " | 17 | | | | | " | | | 60 | | | 60 | 20 | | | | | 20 | | |
| " | " | " | 18 | | | | | " | | | 60 | | | 60 | 20 | | | | | 20 | | |
| " | " | " | 19 | | | | | " | | | 60 | | | 60 | 20 | | | | | 20 | | |
| " | " | " | 20 | | | | | " | | | 60 | | | 60 | 20 | | | | | 20 | | |
| | | | | | | | | | | | 1240 | 1052 / 737 | 51 | 2343 / 2029 | 764 / 659 | | | | 17 | 781 | 676 | |

Cass County, Minnesota, for Taxes for the Year 1950. 

| Sold for Taxes | Valuations at School Districts as Equalized by Department of Taxation: District No. / Rate ... Mills | District No. / Rate ... Mills | District No. / Rate ... Mills | District No. / Rate ... Mills | District No. / Rate ... Mills | District No. / Rate ... Mills | Tax including State Homestead ... Mills | State Tax on Non-Homestead 4.40 Mills | Special Taxes | Total Taxes | Receipt No. | When Paid: Month Day Year | Number of Receipt | March Settlement 1951 | June Settlement 1951 | November Settlement 1951 | Penalty | Collections to First Monday in January 1952 | Penalty | Delinquent on First Monday in January 1952 | Penalty | Total Delinquent Tax and Penalty | Remarks |
|---|---|---|---|---|---|---|---|---|---|---|---|---|---|---|---|---|---|---|---|---|---|---|---|
| | Dollars | Dollars | Dollars | Dollars | Dollars | Dollars | $ cts. | $ cts. | $ cts. | $ cts. | | | | | $ cts. | $ cts. | $ cts. | $ cts. | $ cts. | $ cts. | $ cts. | $ cts. | |
| 1 | | | 296 | | | | 49.38 | 1.30 | | 50.68 | 2nd Half Paid | OCT 3 1 1951 | 14693 | | | 25.34 | | 25.34 | | | | | |
| | | | | | | | | | | | 1st Half Paid | MAY 3 1 1951 | 10357 | | | | | | | | | | |
| 2 | | | 20 | | | | 3.34 | .08 | | 3.42 | 2nd Half Paid | OCT 3 1 1951 | 14693 | | | 1.71 | | 1.71 | | | | | |
| | | | | | | | | | | | 1st Half Paid | MAY 3 1 1951 | 10356 | | | | | | | | | | |
| 3 | | | 20 | | | | 3.34 | .08 | | 3.42 | PAID IN FULL | MAY 3 1 1951 | 10357 | | | 3.42 | | | | | | | |
| 4 | | | 20 | | | | 3.34 | .08 | | 3.42 | PAID IN FULL | MAR 27 1951 | 4336 | | | 3.42 | | | | | | | |
| 5 | | | 20 | | | | 3.34 | .08 | | 3.42 | PAID IN FULL | MAY 3 1 1951 | | | | 3.42 | | | | | | | |
| 6 | | | 20 | | | | 3.34 | .08 | | 3.42 | PAID IN FULL | MAY 3 1 1951 | 10357 | | | 3.42 | | | | | | | |
| 7 | | | 20 | | | | 3.34 | .08 | | 3.42 | PAID IN FULL | MAY 3 1 1951 | | | | 3.42 | | | | | | | |
| 8 | | | 20 | | | | 3.34 | .08 | | 3.42 | PAID IN FULL | MAR 27 1951 | 3795 | | | 3.42 | | | | | | | |
| 9 | | | 20 | | | | 3.34 | .08 | | 3.42 | PAID IN FULL | MAR 27 1951 | 4335 | | | 3.42 | | | | | | | |
| 10 | | | 20 | | | | 3.34 | .08 | | 3.42 | PAID IN FULL | MAY 3 1 1951 | 10357 | | | 3.42 | | | | | | | |
| 11 | | | 20 | | | | 3.34 | .08 | | 3.42 | PAID IN FULL | MAY 3 1 1951 | 10647 | | | 3.42 | | | | | | | |
| 12 | | | 20 | | | | 3.34 | .08 | | 3.42 | PAID IN FULL | MAY 3 1 1951 | 10651 | | | 3.42 | | | | | | | |
| 13 | | | 20 | | | | 3.34 | .08 | | 3.42 | PAID IN FULL | MAY 3 1 1951 | 10651 | | | 3.42 | | | | | | | |
| 14 | | | 20 | | | | 3.34 | .08 | | 3.42 | PAID IN FULL | MAY 3 1 1951 | | | | 3.42 | | | | | | | |
| 15 | | | 20 | | | | 3.34 | .08 | | 3.42 | PAID IN FULL | MAY 3 1 1951 | | | | 3.42 | | | | | | | |
| 16 | | | 20 | | | | 3.34 | .08 | | 3.42 | PAID IN FULL | MAY 3 1 1951 | 10357 | | | 3.42 | | | | | | | |
| 17 | | | 20 | | | | 3.34 | .08 | | 3.42 | PAID IN FULL | MAY 3 1 1951 | | | | 3.42 | | | | | | | |
| 18 | | | 20 | | | | 3.34 | .08 | | 3.42 | PAID IN FULL | MAY 3 1 1951 | | | | 3.42 | | | | | | | |
| 19 | | | 20 | | | | 3.34 | .08 | | 3.42 | PAID IN FULL | MAY 3 1 1951 | | | | 3.42 | | | | | | | |
| 20 | | | 20 | | | | 3.34 | .08 | | 3.42 | PAID IN FULL | MAY 3 1 1951 | | | | 3.42 | | | | | | | |
| | | | 676 | | | | 12.284 | .282 | | 11.566 | | | | | | 55.61 | | 2.05 | | | | | |

# Assessment Roll and Tax List of Real Property in the Town of Stringer Cass County, Minnesota, for Taxes for the Year 1950.



Form 5C

| | In whose name assessed | To whom transferred | Description of property: Subdivision | Sec. or Lot | Town or Block | Rng. | Number of Acres of Land (Acres / 100ths) | No. School District | Indicate Homestead Tax as Yes or No | Indicate Agricultural Tax as Yes or No | True and Full Valuations: Land Exclusive of Structures and Improvements (Dollars) | Buildings and Other Structures (Dollars) | Machinery Permanently Attached to Real Estate (Dollars) | Total True and Full Value (Dollars) | Assessed Valuations: Rural: Homestead Up to $4,000 20% (Dollars) | Rural: Over $4,000 and Non-Homestead 33⅓% (Dollars) | All Other: Homestead Up to $4,000 25% (Dollars) | All Other: Over $4,000 and Non-Homestead 40% (Dollars) | All Other: Machinery Permanently Attached to Real Estate 33⅓% (Dollars) | Total Assessed Value (Dollars) | Total Assessed Value as Equalized by the Board of Review (Dollars) | Final Equalized Value (Dollars) |
|---|---|---|---|---|---|---|---|---|---|---|---|---|---|---|---|---|---|---|---|---|---|---|
| 1 | Al E. Woock, Glen Witham & C. J. Ellingsgaster | | Park Point | 21 | | | | 5 | No | | 60 | | | 60 | | 20 | | | | 20 | | |
| 2 | " " | | " | 22 | | | | " | | | 60 | | | 60 | | 20 | | | | 20 | | |
| 3 | " " | | " | 23 | | | | " | | | 60 | | | 60 | | 20 | | | | 20 | | |
| 4 | " " | | " | 24 | | | | " | | | 60 | | | 60 | | 20 | | | | 20 | | |
| 5 | " " | | " | 25 | | | | " | | | 60 | | | 60 | | 20 | | | | 20 | | |
| 6 | " " | | " | 26 | | | | " | | | 60 | | | 60 | | 20 | | | | 20 | | |
| 7 | " " | | " | 27 | | | | " | | | 60 | | | 60 | | 20 | | | | 20 | | |
| 8 | " " | | " | 28 | | | | " | | | 60 | | | 60 | | 20 | | | | 20 | | |
| 9 | " " | | " | 29 | | | | " | | | 60 | | | 60 | | 20 | | | | 20 | | |
| 10 | " " | | " | 30 | | | | " | | | 60 | | | 60 | | 20 | | | | 20 | | |
| 11 | " " | | " | 31 | | | | " | | | 60 | | | 60 | | 20 | | | | 20 | | |
| 12 | " " | | " | 32 | | | | " | | | 60 | | | 60 | | 20 | | | | 20 | | |
| 13 | Alfred E. & Selma M. Woock | | " | 33 | | | | " | | | 60 | | | 60 | | 20 | | | | 20 | | |
| 14 | " " " | | " | 34 | | | | " | | | 60 | | | 60 | | 20 | | | | 20 | | |
| 15 | Al E. Woock, Glen Witham & C. J. Ellingsgaster | | " | 35 | | | | " | | | 60 | | | 60 | | 20 | | | | 20 | | |
| 16 | " " | | " | 36 | | | | " | | | 30 | | | 30 | | 10 | | | | 10 | | |
| 17 | " " | | " | 37 | | | | " | | | 30 | | | 30 | | 10 | | | | 10 | | |
| 18 | " " | | " | 38 | | | | " | | | 30 | | | 30 | | 10 | | | | 10 | | |
| 19 | | | | | | | | | | | | | | | | | | | | | | |
| 20 | | | | | | | | | | | | | | | | | | | | | | |
| | | | | | | | | | | | 990 | | | 990 | | 330 | | | | 330 | | |

Cont. on next page

| | Sold for taxes | Valuations by School Districts as Equalized by Department of Taxation: District No. ..... Rate ..... Mills (Dollars) | District No. ..... Rate ..... Mills (Dollars) | District No. 5 Rate 66 Mills (Dollars) | District No. ..... Rate ..... Mills (Dollars) | District No. ..... Rate ..... Mills (Dollars) | District No. ..... Rate ..... Mills (Dollars) | Tax including State Homestead 4.4 Mills (Dollars) | State Tax on Non-Homestead 4.4 Mills ($ cts.) | Special Taxes ($ cts.) | Total Taxes ($ cts.) | | Paid | When Paid: Month | Day | Year | Number of Receipt | March Settlement 1951 ($ cts.) | June Settlement 1951 ($ cts.) | Penalty ($ cts.) | November Settlement 1951 ($ cts.) | Penalty ($ cts.) | Collections to First Monday in January 1952 ($ cts.) | Penalty ($ cts.) | Delinquent on First Monday in January 1952 ($ cts.) | Total Delinquent Tax and Penalty ($ cts.) | Remarks |
|---|---|---|---|---|---|---|---|---|---|---|---|---|---|---|---|---|---|---|---|---|---|---|---|---|---|---|---|
| 1 | | | | 20 | | | | 334 | 08 | | 342 | 1 | PAID IN FULL | MAY | 31 | 1951 | 10357 | | 342 | | | | | | | | |
| 2 | | | | 20 | | | | 334 | 08 | | 342 | 2 | PAID IN FULL | MAY | 31 | 1951 | | | 342 | | | | | | | | |
| 3 | | | | 20 | | | | 334 | 08 | | 342 | 3 | PAID IN FULL | MAY | 31 | 1951 | | | 342 | | | | | | | | |
| 4 | | | | 20 | | | | 334 | 08 | | 342 | 4 | PAID IN FULL | MAY | 31 | 1951 | | | 342 | | | | | | | | |
| 5 | | | | 20 | | | | 334 | 08 | | 342 | 5 | PAID IN FULL | MAY | 31 | 1951 | 10357 | | 342 | | | | | | | | |
| 6 | | | | 20 | | | | 334 | 08 | | 342 | 6 | PAID IN FULL | MAY | 31 | 1951 | | | 342 | | | | | | | | |
| 7 | | | | 20 | | | | 334 | 08 | | 342 | 7 | PAID IN FULL | MAY | 31 | 1951 | | | 342 | | | | | | | | |
| 8 | | | | 20 | | | | 334 | 08 | | 342 | 8 | PAID IN FULL | MAY | 31 | 1951 | | | 342 | | | | | | | | |
| 9 | | | | 20 | | | | 334 | 08 | | 342 | 9 | PAID IN FULL | MAY | 31 | 1951 | | | 342 | | | | | | | | |
| 10 | | | | 20 | | | | 334 | 08 | | 342 | 10 | PAID IN FULL | MAY | 31 | 1951 | 10357 | | 342 | | | | | | | | |
| 11 | | | | 20 | | | | 334 | 08 | | 342 | 11 | PAID IN FULL | MAY | 31 | 1951 | | | 342 | | | | | | | | |
| 12 | | | | 20 | | | | 334 | 08 | | 342 | 12 | PAID IN FULL | MAY | 31 | 1951 | | | 342 | | | | | | | | |
| 13 | | | | 20 | | | | 334 | 08 | | 342 | 13 | 1st Half Paid | Oct | 31 | 1951 | 14175 | | 171 | | 171 | | | | | | |
| 14 | | | | 20 | | | | 334 | 08 | | 342 | 14 | 1st Half Paid | Oct | 31 | 1951 | 14175 | | 171 | | 171 | | | | | | |
| 15 | | | | 20 | | | | 334 | 08 | | 342 | 15 | PAID IN FULL | MAY | 31 | 1951 | 10357 | | 342 | | | | | | | | |
| 16 | | | | 10 | | | | 166 | 04 | | 170 | 16 | PAID IN FULL | MAY | 31 | 1951 | 10357 | | 170 | | | | | | | | |
| 17 | | | | 10 | | | | 166 | 04 | | 170 | 17 | PAID IN FULL | MAY | 31 | 1951 | | | 170 | | | | | | | | |
| 18 | | | | 10 | | | | 166 | 04 | | 170 | 18 | PAID IN FULL | MAY | 31 | 1951 | | | 170 | | | | | | | | |
| 19 | | | | | | | | | | | | 19 | | | | | | | | | | | | | | | |
| 20 | | | | | | | | | | | | 20 | | | | | | | | | | | | | | | |
| | | | | 330 | | | | 5508 | 132 | | 5640 | | | | | | | | 5298 | | 342 | | | | | | |

Tabular Statement

Personal

Assessment Roll and Tax List of Real Property in the Town of Shingobee Cass County, Minnesota, for Taxes for the Year 1950.



Form 50

| In whose name assessed | To whom transferred | Description of property: Subdivision | Sec. or Lot | Town or Block | Reg. | Number of Acres of Land: Acres | 100ths | No. School District | Information furnished Tax on Re | Information furnished Tax on Re | True and Full Valuations: Land Exclusive of Buildings and Improvements | Buildings and Other Structures | Machinery Permanently Attached to Real Estate | Total True and Full Value | Assessed Valuations: Rural: Homestead Up to $4,000 20% | Rural: Over $4,000 and Non-Homestead 33⅓% | All Other: Homestead Up to $4,000 25% | All Other: Over $4,000 and Non-Homestead 40% | Machinery Permanently Attached to Real Estate 33⅓% | Total Assessed Value | Total Assessed Value as Equalized by the Board of Review | Final Equalized Value |
|---|---|---|---|---|---|---|---|---|---|---|---|---|---|---|---|---|---|---|---|---|---|---|
| | | | | | | Acres | 100ths | | | | Dollars | Dollars | Dollars | Dollars | Dollars | Dollars | Dollars | Dollars | Dollars | Dollars | Dollars | Dollars |
| A. E. Woods, Ellen W. Wilson & C. J. Ellingsen | | Park Point | Outlot | a | | | | 5 | 90 | | 45 | | | 45 | | 15 | | | | 15 | | |
| " | " | 2 | " | B | | | | | " | | 45 | | | 45 | | 15 | | | | 15 | | |
| " | " | 3 | " | C | | | | | " | | 45 | | | 45 | | 15 | | | | 15 | | |
| " | " | 4 | " | D | | | | | " | | 45 | | | 45 | | 15 | | | | 15 | | |
| 5 | | | | | | | | | | | | | | | | | | | | | | |
| 6 | | | | | | | | | | | | | | | | | | | | | | |
| 7 | | | | | | | | | | | | | | | | | | | | | | |
| 8 | | | | | | | | | | | | | | | | | | | | | | |
| 9 | | | | | | | | | | | | | | | | | | | | | | |
| 10 | | | | | | | | | | | | | | | | | | | | | | |
| 11 | | | | | | | | | | | | | | | | | | | | | | |
| 12 | | | | | | | | | | | | | | | | | | | | | | |
| 13 | | | | | | | | | | | | | | | | | | | | | | |
| 14 | | | | | | | | | | | | | | | | | | | | | | |
| 15 | | | | | | | | | | | | | | | | | | | | | | |
| 16 | | | | | | | | | | | | | | | | | | | | | | |
| 17 | | | | | | | | | | | | | | | | | | | | | | |
| 18 | | | | | | | | | | | | | | | | | | | | | | |
| 19 | | | | | | | | | | | | | | | | | | | | | | |
| 20 | | | | | | | | | | | 90 | | | 180 | | 60 | | | | 60 | | |

| Sold for Taxes | Valuations by School Districts as Equalized by Department of Taxation: District No. ... Rate ... Mills | District No. ... Rate ... Mills | District No. 5 Rate 46.8 Mills | District No. ... Rate ... Mills | District No. ... Rate ... Mills | District No. ... Rate ... Mills | Tax Including State Homestead ... Mills | State Tax on Non-Homestead 40 Mills | Special Taxes | Total Taxes | Paid | When Paid: Month | Day | Year | Number of Receipt | March Settlement 1951 | June Settlement 1951 | Penalty | November Settlement 1951 | Penalty | Collections to First Monday in January 1952 | Penalty | Delinquent on First Monday in January 1952 | Total Delinquent Tax and Penalty | Remarks |
|---|---|---|---|---|---|---|---|---|---|---|---|---|---|---|---|---|---|---|---|---|---|---|---|---|---|
| | Dollars | Dollars | Dollars | Dollars | Dollars | Dollars | $ cts. | $ cts. | $ cts. | $ cts. | | | | | | $ cts. | $ cts. | $ cts. | $ cts. | $ cts. | $ cts. | $ cts. | $ cts. | $ cts. | |
| 1 | | | 15 | | | | 2.50 | 06 | | 2.56 | PAID IN FULL | MAY | 31 | 1951 | | | 2.56 | | | | | | | | |
| 2 | | | 15 | | | | 2.50 | 06 | | 2.56 | PAID IN FULL | MAY | 31 | 1951 | 16357 | | 2.56 | | | | | | | | |
| 3 | | | 15 | | | | 2.50 | 06 | | 2.56 | PAID IN FULL | MAY | 31 | 1951 | | | 2.56 | | | | | | | | |
| 4 | | | 15 | | | | 2.50 | 06 | | 2.56 | PAID IN FULL | MAY | 31 | 1951 | | | 2.56 | | | | | | | | |
| 5 | | | | | | | | | | | | | | | | | | | | | | | | | |
| 6 | | | | | | | | | | | | | | | | | | | | | | | | | |
| 7 | | | | | | | | | | | | | | | | | | | | | | | | | |
| 8 | | | | | | | | | | | | | | | | | | | | | | | | | |
| 9 | | | | | | | | | | | | | | | | | | | | | | | | | |
| 10 | | | | | | | | | | | | | | | | | | | | | | | | | |
| 11 | | | | | | | | | | | | | | | | | | | | | | | | | |
| 12 | | | | | | | | | | | | | | | | | | | | | | | | | |
| 13 | | | | | | | | | | | | | | | | | | | | | | | | | |
| 14 | | | | | | | | | | | | | | | | | | | | | | | | | |
| 15 | | | | | | | | | | | | | | | | | | | | | | | | | |
| 16 | | | | | | | | | | | | | | | | | | | | | | | | | |
| 17 | | | | | | | | | | | | | | | | | | | | | | | | | |
| 18 | | | | | | | | | | | | | | | | | | | | | | | | | |
| 19 | | | | | | | | | | | | | | | | | | | | | | | | | |
| 20 | | | 60 | | | | 10.00 | 24 | | 10.24 | | | | | | | 10.24 | | | | | | | | |

Park Point | Chalton Beach | Sunrise Heights | Sunset Addition to Aitkin | Tabular Statement | Personal

# Assessment Roll and Tax List of Real Property in the ..... of ..... Cass County, Minnesota, for Taxes for the Year 1950.



Form 5C—Revised Form Approved, Commissioner

| | IN WHOSE NAME ASSESSED | TO WHOM TRANSFERRED | DESCRIPTION OF PROPERTY: SUBDIVISION | Sec. or Lot | Town or Block | Rg. | Number of Acres of Land: Acres | 100ths | No. School District | Indicate special tax or no tax | Indicate special tax or no tax | TRUE AND FULL VALUATIONS: LAND Exclusive of Structures and Improvements (Dollars) | BUILDINGS and Other Structures (Dollars) | MACHINERY Permanently Attached to Real Estate (Dollars) | TOTAL True and Full Value (Dollars) | ASSESSED VALUATIONS: RURAL: Homestead Up to $4,000 20% (Dollars) | RURAL: Over $4,000 and Non-Homestead 33⅓% (Dollars) | ALL OTHER: Homestead Up to $4,000 25% (Dollars) | ALL OTHER: Over $4,000 and Non-Homestead 40% (Dollars) | MACHINERY Permanently Attached to Real Estate 33⅓% (Dollars) | TOTAL ASSESSED VALUE (Dollars) | Total Assessed Value as Equalized by the Board of Review (Dollars) | FINAL EQUALIZED VALUE (Dollars) |
|---|---|---|---|---|---|---|---|---|---|---|---|---|---|---|---|---|---|---|---|---|---|---|---|
| 1 | | | | | | | | | | | | | | | | | | | | | | | |
| 2 | | | | | | | | | | | | | | | | | | | | | | | |
| 3 | | | | | | | | | | | | | | | | | | | | | | | |
| 4 | | | | | | | | | | | | | | | | | | | | | | | |
| 5 | | | | | | | | | | | | | | | | | | | | | | | |
| 6 | | | | | | | | | | | | | | | | | | | | | | | |
| 7 | | | | | | | | | | | | | | | | | | | | | | | |
| 8 | | | | | | | | | | | | | | | | | | | | | | | |
| 9 | | | | | | | | | | | | | | | | | | | | | | | |
| 10 | | | | | | | | | | | | | | | | | | | | | | | |
| 11 | | | | | | | | | | | | | | | | | | | | | | | |
| 12 | | | | | | | | | | | | | | | | | | | | | | | |
| 13 | | | | | | | | | | | | | | | | | | | | | | | |
| 14 | | | | | | | | | | | | | | | | | | | | | | | |
| 15 | | | | | | | | | | | | | | | | | | | | | | | |
| 16 | | | | | | | | | | | | | | | | | | | | | | | |
| 17 | | | | | | | | | | | | | | | | | | | | | | | |
| 18 | | | | | | | | | | | | | | | | | | | | | | | |
| 19 | | | | | | | | | | | | | | | | | | | | | | | |
| 20 | | | Grand Totals | | | | | | | | | 158990 2475820 | | | 4169786 | 32328 67149 | | 4577 9366 | | | | | |
| | | | | | | | | | | | | 159732 351012 | 4976581 | 900 39949 | 5496694 | 8699 | | 6262 12712 | 3992 47452 | | 117412 | | |

| | SOLD FOR TAXES | VALUATIONS BY SCHOOL DISTRICTS AS EQUALIZED BY DEPARTMENT OF TAXATION: District No. ..... Rate ..... Mills (Dollars) | District No. 0 Rate 44 Mills (Dollars) | District No. ..... Rate ..... Mills (Dollars) | District No. 1 Rate 42 Mills (Dollars) | District No. ..... Rate ..... Mills (Dollars) | District No. ..... Rate ..... Mills (Dollars) | Tax including State Homestead ..... Mills ($ cts.) | State Tax on Non-Homestead 4.40 Mills ($ cts.) | SPECIAL TAXES ($ cts.) | TOTAL TAXES ($ cts.) | | PAID | WHEN PAID: Month Day Year | Number of Receipt | March Settlement 1951 ($ cts.) | June Settlement 1951 ($ cts.) | Penalty ($ cts.) | November Settlement 1951 ($ cts.) | Penalty ($ cts.) | Collections to First Monday in January 1952 ($ cts.) | Penalty ($ cts.) | Delinquent as First Monday in January 1952 ($ cts.) | Total Delinquent Tax and Penalty ($ cts.) | REMARKS |
|---|---|---|---|---|---|---|---|---|---|---|---|---|---|---|---|---|---|---|---|---|---|---|---|---|
| 1 | | | | | | | | | | | | 1 | | | | | | | | | | | | |
| 2 | | | | | | | | | | | | 2 | | | | | | | | | | | | |
| 3 | | | | | | | | | | | | 3 | | | | | | | | | | | | |
| 4 | | | | | | | | | | | | 4 | | | | | | | | | | | | |
| 5 | | | | | | | | | | | | 5 | | | | | | | | | | | | |
| 6 | | | | | | | | | | | | 6 | | | | | | | | | | | | |
| 7 | | | | | | | | | | | | 7 | | | | | | | | | | | | |
| 8 | | | | | | | | | | | | 8 | | | | | | | | | | | | |
| 9 | | | | | | | | | | | | 9 | | | | | | | | | | | | |
| 10 | | | | | | | | | | | | 10 | | | | | | | | | | | | |
| 11 | | | | | | | | | | | | 11 | | | | | | | | | | | | |
| 12 | | | | | | | | | | | | 12 | | | | | | | | | | | | |
| 13 | | | | | | | | | | | | 13 | | | | | | | | | | | | |
| 14 | | | | | | | | | | | | 14 | | | | | | | | | | | | |
| 15 | | | | | | | | | | | | 15 | | | | | | | | | | | | |
| 16 | | | | | | | | 26 | 1168571 | | | 16 | | | | | | | | | | | | |
| 17 | | | | | | | | 7A 5 | 8600 12 | | | 17 | | | | | | | | | | | | |
| 18 | | | | | | | | | 20295 83 | 351 14 | 20646 97 | 18 | | | | | | | | | | | | |
| 19 | | | | | | | | | | | | 19 | | | | | | | | | | | | |
| 20 | 74 | | L 24651 | | 12879 = | | | 37530 | | | | 20 | | | | | | | | | | | | |
| | | | DN 45482 | | 3 [illegible] | | | 73392 | | | | | | | | | | | | | | | | |
| | | | 70113 | | 47299 | | | 117412 | | | | | | | | | | | | | | | | |

Tabular Statement

Personal