ASSESSMENT & TAX LIST

Shingobee

1949

Form_1

DIRECTIONS TO ASSESSOR

OFFICE OF COUNTY AUDITOR.

_____ County, _____ 1949.

_____ Assessor of the _____

According to the requirements of law, I herewith deliver to you the Assessment Books for the said _____ of _____ for the year 1949, containing a list of all Real Estate that has become subject to taxation since the Assessment of May 1, 1948, so far as the same have come to my knowledge from any source, and I hereby direct you to assess all Personal Property, and to make such change in Real Estate as are required in the odd-numbed year, and make return thereof to me as required by the law prescribing your duties hereto annexed.

A form of the return to be signed by you is appended in this book.

_____ County Auditor.

Extracts from Laws Relating to the Listing of Personal Property.

(Section Numbers Refer to Minnesota Statutes 1945)

Sec. 272.01. PROPERTY SUBJECT TO TAXATION. All real and personal property in this state, and all personal property of persons residing thereon, * * * is taxable, except such as is by law exempt from taxation.

WHEN LISTED AND ASSESSED

Sec. 273.01 * * * Personal Property shall be listed and assessed annually with reference to its value on May 1, and if acquired on that day, shall be listed by or for the person acquiring it.

Sec. 273.22. By whom listed. Personal Property shall be listed in the manner following:

1. Every person of full age and sound mind, being a resident of this state, shall list all of his * * personal property.

2. He shall also list separately, and in the name of his principal, all moneys and other personal property invested, loaned, or otherwise controlled by him as agent or attorney.

3. The property of a minor or of any incompetent person shall be listed in the county of his residence having such property in charge.

4. The property of a person for whose benefit it is held in trust, by the trustee, of the estate of a deceased person, by the executor or administrator.

5. The property of a corporation whose assets are in the hands of a receiver, by such receiver.

6. The property of a body politic or corporate, by the proper agent or officer thereof.

7. The property of a firm or company, by a partner or agent thereof.

8. The property of manufacturers and others in the hands of an agent, by such agent in the name of his principal, as merchandise.

Sec. 273.24. Where listed. Except as otherwise in this chapter provided, personal property shall be listed and assessed in the county, town, or district where owner, agent or trustee resides.

Sec. 273.27. Certain personal property; where listed. All household goods and furniture, including clocks, musical instruments, sewing machines, wearing apparel of members of the family, and all personal property used by the owner for personal and domestic purposes, or for the furnishing or equipment of the family residence, shall be listed and assessed in the district where the same is usually kept.

Sec. 273.29. Merchants and manufacturers. The personal property pertaining to the business of a merchant or of a manufacturer shall be listed in the town or district where his business is carried on **.

Sec. 273.30. Farm property of non-resident. When the owner of livestock or other personal property connected with a farm does not reside thereon, the same shall be listed and assessed in the town or district, where the farm is situated. If the farm is situated in several towns or districts, it shall be listed and assessed in the town or district in which the principal place of business of such firm is located.

Sec. 273.32. Elevators, etc., on railroad. All elevators and warehouses, with the machinery and fixtures therein, situated upon the land of any railroad company which are not in good faith owned, operated and exclusively controlled by such company, shall be listed and assessed as personal property in the town or district where situated.

Sec. 273.33. Pipeline companies. Personal property of *** pipeline companies engaged in the business of transporting natural gas, gasoline, or other petroleum products *** shall be listed and assessed in the county, town, or district where the same is usually kept.

Sec. 273.36. Personal property of electric light and power companies in cities and villages. Personal property of electric light and power companies in cities and villages, shall be in the city, village, or borough in the state which he is listed and assessed where situated ***.

Sec. 273.37. Personal property of electric light and power companies outside of cities and villages. Personal property, other than personal property lying inside of the corporate limits of any city of the first class, of electric light and power companies, and other individuals and partnerships supplying electric power, having a fixed site outside of the corporate limits of villages, cities, and boroughs, shall be listed and assessed by the commissioner of taxation in the county where situated.

Sec. 273.23. Merchants; Consignees. Every merchant required to list his property shall also list the value of his property pertaining to his business as a merchant. No consignee shall be required to list for taxation any property the product of this state, nor the value of any property consigned to him from any other place for the purpose of being sold, in whole or in part, in which he has no interest in such property, and derives no profit from its sale.

Sec. 273.26. Manufacturers. Every manufacturer required to list his property shall state upon the value of all articles purchased, received, or otherwise held for the purpose of being used, in whole or in part, in any process of manufacturing, compiling, rectifying or refining. Every manufacturer and person owning a manufacturing establishment shall list the value of the product of the manufacturer's shop, the value of all engines, machinery, tools, and implements used or designed to be used in any such process, except such fixtures as have been considered real property.

Sec. 273.44. Estates of decedents. The personal property of the estate of a deceased person shall be listed and assessed at the place of living at the time of his death.

Sec. 273.45. Persons under Guardianship. The personal property of persons under guardianship shall be listed and assessed where the guardian resides, and of every other person under guardianship, where the ward resides.

Sec. 273.46. Assignees and receivers. Personal property in the hands of an assignee or receiver shall be listed and assessed at the place of living before his appointment.

Sec. 273.47. Property removed between May and July. The assessor of personal property removing from one county, town, or district to another between May 1 and July 1, shall be assessed in either in which he is first called upon by the assessor of personal property, and the person so removing from one county, town, or district shall list the property owned by him on May 1 of each year in the county, town, or district in which he resides, unless he shall make it appear to the assessor that he is held for tax at the current year on the property in another state.

Sec. 273.48. Where listed in case of doubt. In case of doubt as to the proper place of listing personal property or where it cannot be listed in the county where situated, it shall be listed and assessed in the county in the district and assessing shall be determined by the county board of equalization; and if between different counties, or places in different counties, by the Commissioner of Taxation**.

Sec. 273.25. Lists to be verified. Every person required to list property for taxation shall make out and deliver to the assessor, upon blanks furnished by him, a verified statement of all personal property owned by him on May 1 of the current year, but persons may make separate statements in the manner of all personal property in their respective towns or districts. Every person required to list for taxation as agent or attorney, guardian, parent, trustee, executor, administrator, receiver, accounting officer, partner, factor, or in any other capacity ***.

Sec. 273.65. Examination under oath. Whenever the assessor shall be of the opinion that the person listing property for himself, or for any other person, company, or corporation, has not made a full and true statement of the property required to be listed, or shall be informed in regard to the amount of the property he is required to list; and, if such person shall refuse to make full disclosure under oath, the assessor may list the property of such person or his principal according to his best judgment and information.

Sec. 273.68. Failure to obtain list. In case of failure to obtain a statement of personal property, the assessor shall ascertain the amount of value of such property, and assess the same at such amount as he believes to be the true value thereof. When requested, he shall furnish the person so listing property a copy of the statement showing the valuation of the property so listed.

Sec. 273.20. Assessor may enter dwellings, etc. Any officer employed by law to assess property for taxation may, when necessary in the proper performance of his duties, enter any dwelling house, building, or structure, and view the same and the property therein.

Sec. 620.05. False statement regarding taxes. Every person who in making any statement, oral or written, which is required by any assessor, or by any board of levy of imposing or reducing any tax or assessment, with shall wilfully make any statement as to any material matter which he knows to be false, shall be guilty of a gross misdemeanor.

Sec. 273.13. Classification of property—Subdivision 1. How classified. All real and personal property subject to a general property tax shall be subject to any gross earnings or other tax in lieu thereof, classified for purposes of taxation as follows:

Subdivision 2. Class 1. Iron ore, whether mined or unmined shall constitute class one and shall be valued and assessed at fifty (50) per cent of its true and full value. If unmined, it shall be assessed with and as a part of the real estate in which it is located, but at the rate aforesaid. Iron ore which either (a) is mined by underground methods and placed in stockpiles subsequent to August 1 of a calendar year and shall be in such stockpiles on May 1 of the next succeeding year, or (b) is in the process of 150 per cent, dried crude, or is otherwise classified by the Iron ore trade as siliceous, Manganiferous, Kraft Brasmer, or Hematite non-Reserve ore, or (b) is mined by open pit methods, and in accordance with good engineering and metallurgical practice, requires concentration, elutriation crushing or screening or both to make it suitable for consumption in the blast furnace, shall be valued and assessed at 25 per cent of its assessed value, if not a calendar year and prior to the next succeeding May 1 for the taxable years after being mined only, shall be listed and assessed in the taxing district where mined at the same amount per ton as it would be assessed if still unmined. Iron ore which is not mined in the year in which it is assessed, or in a subsequent year, or otherwise provided by law. The real estate in which iron ore is located, other than the ore, shall be classified and assessed in accordance with the provisions of classes Lime, Class "D," and four, as the case may be. In assessing any tract or lot of real estate in which iron ore is known to exist, the assessable value of the ore exclusive of the land in which it is located, and the surface thereof, shall be determined by the use of the ordinary and usual methods of expansion and the aggregate of the ton shall be assessed against the tract or lot.

Class 1a. All direct products of the blast and open hearth furnaces that are utilized in the form produced and are not further processed, shall constitute class 1a and shall be valued and assessed at 25 per cent of the full and true value thereof.

Subdivision 3. Class 2. All household goods and furniture, including clocks, musical instruments, sewing machines, wearing apparel of members of the family, and all personal property used by the owner for personal and domestic purposes, or for the furnishing or equipment of the family residence, shall constitute class two and shall be valued and assessed at 25 per cent of the full and true value thereof.

Subdivision 4. Class 3. All agricultural products, except as provided by class three "A", and class three "C," stocks of merchandise of all sorts together with the furniture and fixtures, machinery, manufacturers' materials and manufactured articles, all tools, implements and machinery used by the owner therewith, except as provided by class three "A" and all real estate, which is rural in character and devoted or adaptable to rural but not necessarily agricultural use, except as provided by classes one and three "A" hereof, shall constitute class three and shall be valued and assessed at 33⅓ per cent of the full and true value thereof.

Subdivision 5. Class 3a. All agricultural products in the hands of the producer shall constitute class three "A" and shall be valued and assessed at 10 per cent of full and true value thereof.

Subdivision 6. Class 3c. Livestock, poultry, all horses, mules, and other animals used for agricultural purposes, all agricultural tools, implements, and machinery used by the owner in any agricultural pursuit shall constitute class three "C" and shall be valued and assessed at 20 per cent of the full and true value thereof.

Subdivision 8. Class 4. All property not included in the preceding classes shall constitute class four and shall be valued and assessed at forty (40) per cent of the full and true value thereof.

Minnesota Statutes 1945, Section 270.07. The Commissioner of Taxation shall prescribe the form of all blanks and books required under this chapter . . .

Minnesota Statutes 1945, Section 273.03, as amended. The county auditor shall annually provide the necessary assessment books and blanks at the expense of the county, for and to correspond with each assessment district. He shall make out, in the real property assessment book, complete lists of all lands or lots subject to taxation, showing the names of the owners, if to him known; and, if unknown, so stated opposite each tract or lot, the number of acres, and the lots or parts of lots or blocks, included in each description of property.***

The assessors and at least one member of each local board of review shall meet at the office of the county auditor on a day to be fixed by the commissioner of taxation for the purpose of receiving instructions as to their duties under the laws of the state. Each assessor and board of review member attending such meetings shall receive as compensation for such service the sum of $6.00 per day for each day necessarily consumed in attending such meeting, and mileage at the rate of five cents per mile for each mile necessarily traveled in going from his home to and returning from the county-seat, to be computed by the usually traveled route, and paid out of the county treasury upon the warrant of the county auditor.

The forms in this book are prescribed for the 1949 assessment by G. HOWARD SPAETH, Commissioner of Taxation.

INDEX TO SECTIONS

SECTION	PAGE
Sec. 1	
" 2	
" 3	
" 4	
" 5	
" 6	
" 7	
" 8	
" 9	
" 10	
" 11	
" 12	
" 13	
" 14	
" 15	
" 16	
" 17	
" 18	
" 19	
" 20	
" 21	
" 22	
" 23	
" 24	
" 25	
" 26	
" 27	
" 28	
" 29	
" 30	
" 31	
" 32	
" 33	
" 34	
" 35	
" 36	

For Convenience of Auditor in Showing Boundaries of School Districts

Township No. ..... *Range No.* ..... *Mer. P. M.*

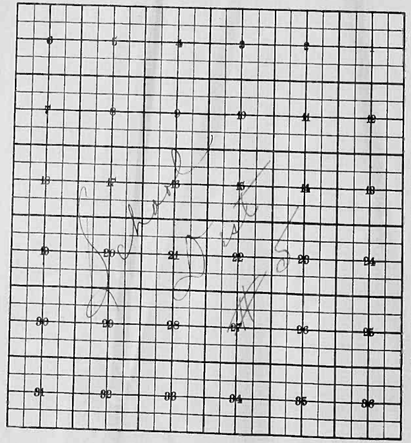

Returns S... in the ..... of ..... in the ..... Year Ending May 1, 1949.

Township or Village

Lands Becoming Homestead Since the 1948 Real Estate Assessment

NAMES OF OWNERS	Sch. Dist.	Description of Property Subdivision	Sec. or Lot	Town or Block	Range	No. of Acres	Bushels of Rye	Bushels of Oats	Bushels of Buckwheat	Bushels of all Other Grains	Total No. Bushels Corn, Barley, Rye, Oats, Buckwheat and all Other Grains	Tax of ½ Mill Per Bushel ★ Dollars	Cts.	Total Tax ★ Dollars	Cts.	REMARKS
R R Hankey	5	Sec 33 - 142.31		142	31	Do										
Colin Goldberg	5			142	31	Where										
Gus E Ellert	5	Lot 17 Crescent Park	36	141	31											
Mrs Phillip Ellis	5		1	141	31	? where										
Howard Helmbrecht			30	141	31	Do Homestead										
Geo Fontsey			32	142	31											
The Cow Coach			32	142	31	? where										
Mary Royal	5	Berlith Anderson	32	142	31											
M J Coney	5	Grummell's Lot 3		142	31											
Eugene Meiks		" " Lot 4		142	31	Do homestead										
Elmer T Fischer	5	Fol 16 less So 175 and	32	142	31											
		Lot of Lot 5'														
~~Mrs Deff Coach~~																
		Certified to Assessor 1948														

Note ★ Assessors will not fill the

REAL PROPERTY BECOMING SUBJECT TO TAXATION SINCE THE LAST PREVIOUS ASSESSMENT OR OMITTED FROM ASSESSMENT ROLLS THE PREVIOUS YEARS.

Assessment of Taxable Real Property in the _____ of _____, County of _____, Minn., for the Year 1949.

	NAME OF OWNER	School District	DESCRIPTION OF PROPERTY: SUBDIVISION	Sec. or Lot	Twp. or Block	Rge.	Number of Acres of Land: Acres	Number of Acres of Land: 100ths	Indicate Improved Real Estate by Tax or Sp.	Indicate Unimproved Real Estate by Tax or Sp.	BY WHOM VALUED	TRUE AND FULL VALUATIONS: LAND Exclusive of Structures and Improvements Dollars	BUILDINGS and Other Structures Dollars	MACHINERY Permanently Attached to Real Estate Dollars	TOTAL True and Full Value Dollars	ASSESSED VALUATIONS: RURAL: Homestead Up to $4,000 20% Dollars	RURAL: Over $4,000 and Non-Homestead 33⅓% Dollars	ALL OTHER: Homestead Up to $4,000 25% Dollars	ALL OTHER: Over $4,000 and Non-Homestead 40% Dollars	MACHINERY Permanently Attached to Real Estate 33⅓% Dollars	TOTAL ASSESSED VALUE Dollars	FINAL EQUALIZED VALUE Dollars	
1											State County Local Assessor												1
2											State County Local Assessor												2
3											State County Local Assessor												3
4											State County Local Assessor												4
5											State County Local Assessor												5
6											State County Local Assessor												6
7											State County Local Assessor												7
8											State County Local Assessor												8
			Total Value as Equalized by								State County Local												
			Total Value as Assessed by								Assessor												

SUMMARY OF TAX COLLECTION

Original Levy	$ 19,317.48	
Additions	$ _____	
Cancelled		$ 248.44
Abatements		$ 79.54
		18,986.50

COLLECTIONS

March Settlement	$ 4,236.15	
June Settlement	$ 8,825.31	
November Settlement	$ 4059.58	
January Settlement	$ 191.95	$ 17,312.98
		$ _____
Over Collected	$ 11.26	
Under Collected	$ _____	
Delinquent	$ 1,684.78	$
Total		$ 18,986.50

Assessment of T

NAME OF OWNER

1
2
3
4
5
6
7
8

Treasurer's Office, Cass County, Minnesota

RECEIVED this, the first Monday (being the 2 *day) of January, A. D. 1950, of* L. C. Peterson *, Auditor of said County, Minnesota, the Tax List of all Taxable Real and Personal Property in the* Town *of* Shingobee *in said County for the year A. D. 1949, as specified above and amounting to* ..... *Dollars*

Paul D Jewell
County Treasurer.
E. C. P.

Office of County Treasurer, Cass County, Minnesota

Jan 2 1957.

To L. C. Peterson, County Auditor:

Sir:—I herewith return to you the Tax List for the Town *of* Shingobee *in said County for the year 1949, heretofore received from you. I certify that I have compared the same with the duplicate receipts in your office, and have written opposite the amount of each tax so receipted the words "First Quarter Paid", "Second Quarter Paid", "Third Quarter Paid" or "Paid in full" as the case may be, and the number of my receipt given in discharge of said tax, and each tract or lot of real property against which the taxes remain unpaid is delinquent for said year.*

Yours respectfully,

Paul D Jewell
County Treasurer.
E. C. P.

Auditor's Office, Cass County, Minnesota

I, ... *Auditor of said County, and State of Minnesota, do hereby certify that the following is a correct list of the Taxes levied on the Real and Personal Property in the* ..... *of* ..... *for the year 1949.*

WITNESS my hand and official seal, the ..... *day of* ..... *1950.*

(SEAL) ..... *County Auditor.*

Auditor's Office, Cass County, Minnesota

..... *194*

I hereby certify that on the first Monday in January 1951, I received of ..... *County Treasurer, the Tax List of the* ..... *of* ..... *in said County for the year 1949; that I have compared the said list with the Statements receipted for by said Treasurer, which are on file in my office, and that each tract or lot of real property therein against which the taxes, or any part thereof, remains unpaid are delinquent for said year.*

(SEAL) ..... *County Auditor.*

Assessment of 7

NAME OF OWNER

TABULAR SCHEDULE OF VALUATIONS,

LEVIED IN THE Twp. OF Shingobee

School District No.	Agricultural Lands (Dollars)	Non-Agricultural Lands (Dollars)	Personal Property (Dollars)	Total Value of all Property except Money and Credits (Dollars)	Rate of State Tax (Mills)	Rev. (Mills)	R. & B. (Mills)	Welfare (Mills)	Bonds and Int. (Mills)	(Mills)	Total Rate of County Tax (Mills)
5	43674	25520	29829	109025	H. 41.1	26.7	8.9	49.9	17.8		103.3
					N.H. 45.8						
					86.9						

School District No.	Rev. (Mills)	R. & B. (Mills)	Drag Tax (Mills)	State Loan (Mills)	Tel. Com. (Mills)	(Mills)	(Mills)	(Mills)	Total Rate of Town Tax (Mills)	Local 1 Mill (Mills)	Special (Mills)	State Loan (Mills)	Deficiency (Mills)	Tuition (Mills)	Transportation (Mills)	Bd. (Mills)	C.O. (Mills)
5	2.	10.	1.		3.	1.			17.	1.	15.		17.3		2.5	1.5	3.
										1.	36.		17.3		2.5	1.5	3.

Assessed Value Homestead	Rural	All Other	Personal Property	Total
	18,074	8757		26,831
Non-Homestead	43,632	8733	29829	82,194
Total	61,706	17,490	29,829	109,025

RATES AND TAXES

COUNTY OF CASS, STATE OF MINNESOTA

164.71 4.55 169.29 179.71 4.58 184.29

School Taxes: Total Rate of Sch'l Tax (Mills)	Total Rate of all Taxes (Mills)	Local 1 Mill	Special	State Loan	Def.	Trans.	Bd.	C.O.	Total School Taxes	Funds	Rate	Amounts
40.3	164.71	4368	65514		75559	10919	6551	13102	176013	State—Non-Homestead,		376.34
55.3	179.71	6534	196047		113054	16327	9802	19605	361379	State—Homestead,		448.29
		10902	261561		188613	27256	16353	32707	537392	County Revenue,		291.09
										County Road and Bridge,		370.32
										County Welfare,		240.35
										Bonds and Interest		196.64
										Town Revenue,		218.09
										Town Road and Bridge,		109.05
										Town Drag,		109.04
										Town State Loan,		
										Tel.		327.13
										Com.		109.04
										School Local 1 Mill,		109.02
										School Special,		2615.61
										School State Loan,		
										Deficiency		1886.13
										Tuition		
										Transportation		272.56
										Bd.		163.53
										C.O.		327.07

Total Taxes Real Estate 13,817.14

Pers. Prop. 5497.34

Total 19,314.48

Total Levy, $19,214.48

Total Number of Acres 13,268 08

State of Minnesota, } ss
COUNTY OF CASS

I, L. C. Peterson Auditor of said County and State aforesaid, do hereby certify that the foregoing is a true and correct Schedule, showing the valuation of all the taxable property, in the Twp. of Shingobee, in said County, the several rates of Taxation and totals of the several Tax Funds levied thereon for the year A. D. 1947.

Witness my hand and official seal, this 30 day of Dec A. D. 1947

SEAL

L. C. Peterson County Auditor

Assessment of

NAME OF OWNER

COLLECTIONS OF TAXES OF 194 , OF Shingobee , CASS COUNTY, MINNESOTA

	FUNDS	MARCH SETTLEMENT 19 24	JUNE SETTLEMENT 19 24	NOV. SETTLEMENT 19 24	Amount Collected from Nov. 15, 194 to First Monday in Jan. 19 25	REDUCTIONS		Total Reductions and Collected	BALANCE UNCOLLECTED	ADDITIONS		Total Uncollected to First Monday in January, 19
	State—Non-Homestead	10278	15160	7795	247							
	State—Homestead,	9518	20818	4380	454							
	County Revenue,	61538	133342	60937	2047							
	County Road and Bridge,	20610	45081	20372	1483							
	County Welfare,	1105325	252756	113815	5572							
	County Bond and Interest,	41220	90161	40624	1966							
1	Town Revenue,	4631	10130	4565	231							
	Town Road and Bridge,	23157	50662	22823	1105							
	Town Drag,	2316	5065	2282	110							
	Town State Loan,											
	TGL	6947	15196	6847	331							
2	CEM	2316	5065	2282	110							
3	School Local 1 Mill,	2316	5065	2282	110							
	School Special,	66650	107053	54486	2473							
	School State Loan,											
4	Deficiency	40062	87629	39483	1911							
	Tuition											
	Transportation	5788	12663	5705	276							
	B. & J.	3475	7598	3423	166							
	C.O.	6947	15196	6847	331							
5												
6												
7												
8		42361.5	87230	40359.58	1945							

		LOCAL 1 MILL	SPECIAL	STATE LOAN B. & J.	DEFICIENCY	C.O.	TRANSP.				TOTALS
MARCH SETTLEMENT	School District No. 6 #5	188	2822	282	3255	564	471				2581
	Tri. #5	2128	63828	3191	36807	6383	6319				117626
	Totals	2316	66650	3473	40062	6947	5789				120207
JUNE SETTLEMENT	School District No. 6 #5	2860	42906	4271	14485	8581	7151				115274
	Tri #5	2205	66147	3307	38144	6615	5512				121930
	Totals	5065	107053	7578	87629	15196	12663				237204
NOVEMBER SETTLEMENT	School District No. 5 4	799	11987	1198	13822	2397	1997				32200
	5-Tri	1483	44499	2225	25661	4450	3708				82026
	Totals	2282	54486	3423	39483	6847	5705				114226
NOVEMBER to JANUARY	School District No. 485	60	901	90	1040	180	150				2421
	Tri #5	50	1512	76	871	151	126				2786
	Totals	110	2413	166	1911	331	276				5207
ADDITIONS	School District No.										
	Totals										
REDUCTIONS	School District No.										
	Totals										

Carl & Lorraine Miller Shingobee Twp
28.25 acs Lot 3 Sec 9 - 142 - 31
Value 4 5-5 - 20% N 91
Division for 1949
Entered 1949 book HB

Shingobee Twp
Jack Pleasant
Lot 3 Sec 9 - 3 acs True Value 175 ~~194~~
Buildings House 520 Cabins 600 1120
1294
20% N 139
33 1/3% NN 200
339
Division for 1949
Entered 1949 book HB.

~~Jim Berg~~ Homestead for 1949
Jim Berggren
Part of Lot 11 Aud. Plat of Lot 5 Shingobee
Entered in 1949 book HB.

Township or Village

Lands Which Have Ceased to be Homesteads Since the 1948 Real Estate Assessment

Name of Owner	Sch. Dist.	Description of Property Subdivision	Sec. or Lot	Town or Block	Range	No. of Acres
John Collins	5		37	141	31	1
~~Mary Collins~~	5	~~Shingobee~~				

Entered in 1949 Book HB

Shingobee Homestead for 1949
S½ of NE Sec 31-142-31
NE of SE Sec 31-142-31
S½ of NW & W. of rd. Sec 32
acs N½ of SW N of Hy 34 Sec 32
Entered 1949 book HB
John H. Burke Walker

Berg Land in Shingobee Twp. should be N. A.
Correct for 1949
F D M
Entered in 1949 Bk HB

Aud. Plat of Lot 5 Shingobee
Part of Lot 16
Fredericks Homestead for 1949
Entered in 1949 book HB.

Increase or Decrease in Value of Property because of Erection or Destruction of Buildings or Structures in township or village of Shingobee

Names of Owners	Description	Sec. or Lot	Town or Block	Range	True & Full Value of Buildings	Kind of Building	Assessed Value of Additional Buildings	Assessed Value of Buildings no longer on prop.
R.R. Keating	18x20	34	142	31	150	cottage	✓	30.00
J. Andrus Estate	28x40 Store 30x36 Cottage	34	142	31	450	Store	✓	
~~Ben Fridley~~		~~14~~	~~31~~			~~log~~		
Joe O'Connor	12x22 garage	22	142		100	Cement	✓	
G.W. Oakley	10x22	08	142	31	110	addition	✓	
Joe Nickle	20x30	7	142	31	150	cottage	? where	
Robert Clark	49x26	7	142	31	1800	house	✓	
Curtis Dodd	Plumbing	28	142	31	150	house	✓	
Fred Burgett	7 Units 24x22	36	142	31	2000	Motel	✓	
Dr. A.G. Simms	18x40	26	141	31	150	chiropractor addition	✓	
C.F. Donaldson	Entry finished	25	142	31	100	house	Breezy Point	✓
Ira Ondorff	16x24	30	141	31	300	house	✓	Wrecked Tube
James McCrodt	28x40	17	~~14~~	~~31~~	1800	house	Christian	Beach
Howard G. Wehmeyer	2-16x20	30	141	31	300	cottage	✓	
Mrs. Ethel Yantsey	Remodeling	32	142	31	500	house	✓	

Increase or Decrease in Value of Property because of Erection or Destruction of Buildings or Structures in township or village of _____

Names of Owners	Description	Sec. or Lot	Town or Block	Range	True & Full Value of Buildings	Kind of Building	Assessed Value of Additional Buildings	Assessed Value of Buildings no longer on prop.
~~Marion Pitts addition~~					~~100~~	~~house~~		
Ben Paul Miller	Frame 24x36	30	141	31	300	house	Where?	
~~Minnie Gray plumbing~~						house		
~~Eugene Marks addition~~						"		
~~Joe Nickle 24x30~~					~~150~~	~~cottage~~		

~~Increase~~ or Decrease in Value of Property because of Erection or Destruction of Buildings or Structures in township or village of _____

Names of Owners	Description	Sec. or Lot	Town or Block	Range	True & Full Value of Buildings	Kind of Building	Assessed Value of Additional Buildings	Assessed Value of Buildings no longer on prop.
R.J. Ellsworth	Main Lodge	32	141	31				
	NW of NE¼	31	141	31				

Assessment Roll and Tax List of Real Property in the Town of Shingobee

Cass County, Minnesota, for Taxes for the Year 1949.

In Whose Name Assessed	To Whom Transferred	Description of Property: Subdivision	Sec. or Lot	Town or Block	Rng.	Number of Acres of Land (Acres / 100ths)	Inclusive Homestead Tax or No.	Inclusive Agricultural Tax or No.	No. School District	True and Full Valuations: Land (Exclusive of Structures and Improvements)	Buildings and Other Structures	Machinery Permanently Attached to Real Estate	Total True and Full Value	Assessed Valuations: Rural: Homestead Up to $4,000 20%	Rural: Over $4,000 and Non-Homestead 33⅓%	All Other: Homestead Up to $4,000 25%	All Other: Over $4,000 and Non-Homestead 40%	Machinery Permanently Attached to Real Estate 33⅓%	Total Assessed Value	Total Assessed Value as Equalized by the Board of Review	Final Equalized Value
						Acres				Dollars	Dollars	Dollars	Dollars	Dollars	Dollars	Dollars	Dollars	Dollars	Dollars	Dollars	Dollars
Bernice M. Borga		1 332'x186.5'x364'x120' ~~NW¼ of NE¼~~ of SE¼ lyg W of Hy #1				31			5												
		2 NW¼ of NE¼																			
Bernice M. Borga		3 N 70' of 300'x145'x365'x150' ~~SW¼ of SE¼~~ of SE¼ lyg W of Hy																			
		4 SE¼ of NE¼																			
Nola E. + Betty J. Waddell		All of lot 7 less W. 290' & less 2 acs				740															
Ernest + Florence Richardson		5 297'x332' of ~~NW¼ of NW¼~~ lot 7				2															
		6 NW¼ of NW¼																			
		7 SW¼ of NW¼																			
Ralph A. + Hazel Elliott, State of Minnesota		8 ~~SE¼ of NW¼~~ Lot 6				2650															
		9 E½ of NE¼ of SW¼																			
Nick E. + Olivia M Peters		10 300'x195'x365'x150' of SE¼ of SW¼ less W. 70'				15															
		11 ~~NW¼ of SW¼~~																			
Thomas E. + Evangeline Sievers		12 N.½ of ~~NW¼ of SW¼~~ SE¼ of SW¼				10															
Janet H. + John Hyden, Jr.		13 S. + W. of ~~NW¼ of SW¼~~ SW¼ less 318' x150'x300'x150' less 300'x145'x365' 1200' + street				28.04															
J. D. + Merle M. Meyer + Mabel L. Mitchell		14 Lot 8				2115															
W. J. Becker		15 ~~NW¼ of SE¼~~ W. 290' of lot 7				10.03															
Daniel + Elizabeth De Lury, State of Minnesota		16 S½ of ~~NW¼ of SE¼~~				20															
		17 N½ of NW¼ of SE¼																			
Otto H. Pingle		18 SE¼ of SE¼ less 1.41 acs.				3856															
Paul E. Erickson		19 318'x150'x300'x150' SE¼ of SW¼ S. + W. of Hy #371				110															
						16593															

Continued on next Page

Valuations by School Districts as Equalized by Department of Taxation

Sold for Taxes	District No. / Rate ... Mills (Dollars)	District No. / Rate ... Mills (Dollars)	District No. / Rate ... Mills (Dollars)	District No. 5 / Rate 71.4 Mills (Dollars)	District No. 5 / Rate 71.4 Mills (Dollars)	District No. / Rate ... Mills (Dollars)	Tax Including State Homestead (Dollars, cts.)	State Tax on Non-Homestead 4.58 Mills (Dollars, cts.)	Special Taxes (Dollars, cts.)	Total Taxes (Dollars, cts.)
1										
2										
3										
4										
5				H 94			15 48			15 48
6				H 61			10 04			10 05
7										
8										
9					9303		413 88	1054		424 42
10										
11	Dues Not Included			H 45			7 42			7 42
12										
13				30			4 94	14		5 08
14				H 72			11 86			11 86
15					H 179 / 6913		187 26	4 18		191 44
16				H 88			14 50			14 50
17	SOLD FOR TAXES			48			7 90	22		8 12
18										
19				92			15 16	42		15 58
20				7			1 16	04		1 20
				260 / 172 / 82	157 / 3216 / 3373		88 46 / 60 14	15 54		705 14

Sold for Taxes	Paid	When Paid (Month Day Year)	Number of Receipt	March Settlement 1950	June Settlement 1950	Penalty	November Settlement 1950	Penalty	Collections in First Monday in January 1951	Penalty	Delinquent on First Monday in January 1951	Total Delinquent Tax and Penalty	Remarks
				$ cts.	$ cts.	$ cts.	$ cts.	$ cts.	$ cts.	$ cts.	$ cts.		
1													
2													
3													
4													
5	PAID IN FULL	MAY 8 1950	5353		15 48								
6	PAID IN FULL	MAY 31 1950	8531		10 05								
7													
8													
9	Ind Half Paid / 1st Half Paid	SEP 23 1950 / MAY 25 1950	12315 / 7671		212 21		212 21						
10													
11	PAID IN FULL	OCT 25 1950	13379				7 42	26					
12													
13	PAID IN FULL	APR 3 1950	5328		5 08								
14	PAID IN FULL	MAY 31 1950	8128		11 86								
15	1st Half Paid / Ind Half Paid	OCT 18 1950 / OCT 18 1950	13023 / 6667		95 72		95 72						
16	PAID IN FULL	MAY 27 1950	7772		14 50								
17	PAID IN FULL	JUL 14 1950	11426				8 12	16					
18													
19	PAID IN FULL	MAY 11 1950	7278		15 58								
20	PAID IN FULL	MAY 22 1950	6839		1 20								
					381 67		323 47						

Assessment Roll and Tax List of Real Property in the Town of Shingobee

Cass County, Minnesota, for Taxes for the Year 1949.

Form 5CD

In Whose Name Assessed	To Whom Transferred	Description of Property: Subdivision	Sec. or Lot	Town. or Block	Rng.	Number of Acres of Land (Acres)	100ths	No. School District	Indicate Homestead Tax by Yes	Indicate Agricultural Tax by Yes	True and Full Valuations: Land Exclusive of Structures and Improvements (Dollars)	Buildings and Other Structures (Dollars)	Machinery Permanently Attached to Real Estate (Dollars)	Total True and Full Value (Dollars)	Assessed Valuations, Rural: Homestead Up to $1,000 20% (Dollars)	Rural: Over $1,000 and Non-Homestead 33⅓% (Dollars)	All Other: Homestead Up to $4,000 25% (Dollars)	All Other: Over $4,000 and Non-Homestead 40% (Dollars)	All Other: Machinery Permanently Attached to Real Estate 33⅓% (Dollars)	Total Assessed Value (Dollars)	Total Assessed Value as Equalized by the Board of Review (Dollars)	Final Equalized Value (Dollars)
		1 NE¼ of NE¼	1	141	34			5														
		2 NW¼ of NE¼																				
		3 SW¼ of NE¼																				
		4 SE¼ of NE¼																				
Jessie Bloom		5 E½ of SW¼ of SE¼				20																
		6 NE¼ of NW¼																				
		7 NW¼ of NW¼																				
		8 SW¼ of NW¼																				
(Hazel Burke & Rose L. Burke ½ int. Lessee) (Arch Ty) Jessie Bloom Life Estate Elaine Bamber		9 SE¼ of NW¼																				
Ruth F. Miller		10 W½ of SW¼ of SE¼ & S. of Hy #371				350																
		11 NE¼ of SW¼																				
Thomas E. & Emogene Reevers		12 Part of ~~SE¼~~ of SW¼ S. of W. of Hy. #371																				
Harley & Rose Smith		13 Part of ~~SE¼~~ of SW¼ S. of W. of Hy #371																				
Richard C. & Hazel West		14 Part of SE¼ of SW¼ S. of W. of Hy #371																				
Al. E. & Nettie L. Forrest		15 W½ of SW¼ of SE¼ N. of Hy. #371				15.00																
		16 NE¼ of SE¼																				
		17 NW¼ of SE¼																				
		18 SW¼ of SE¼																				
		19 SE¼ of SE¼																				
		20																				
						38.50																

Valuations by School Districts as Equalized by Department of Taxation

Sold for Taxes	District No. ..... Rate ..... Mills Dollars	District No. ..... Rate ..... Mills Dollars	District No. ..... Rate ..... Mills Dollars	District No. 5 Rate 45.58 Mills Dollars	District No. ..... Rate ..... Mills Dollars	Tax Including State Homestead ..... Mills $ cts.	State Tax on Non-Homestead 45.58 ..... Mills $ cts.	Special Taxes $ cts.	Total Taxes $ cts.		Paid	When Paid Month Day Year	Number of Receipt	March Settlement 1950 $ cts.	June Settlement 1950 $ cts.	Penalty $ cts.	November Settlement 1950 $ cts.	Penalty $ cts.	Collections to Five Monday in January 1951 $ cts.	Penalty $ cts.	Delinquent Tax and Penalty $ cts.	Total Delinquent Tax and Penalty $ cts.	Remarks
										1													
										2													
										3													
										4													
				48		7.90	22 ✓		8.12 ✓	5	2nd Half Paid	Oct 2 1950	13147				4.06 ✓						
											1st Half Paid	JUL 1 1950	10132				4.06 ✓						
										6													
										7													
										8													
										9													
				18		2.96	08 ✓		3.04 ✓	10	PAID IN FULL	MAR 4 1950	3282		3.04 ✓								
						See Back Page 1		14		11													
						" " "		14		12													
						" " "		14		13													
										14													
				207		37.20	94		38.14	15											38.14	41.95	
										16													
										17													
										18													
										19													
										20													
	24			66	207	108.6 37.20	124		49.30						3.04		8.12				38.14		

Assessment Roll and Tax List of Real Property in the Town of Shingobee

Cass County, Minnesota, for Taxes the Year 1949.

Form 5CO

	IN WHOSE NAME ASSESSED	TO WHOM TRANSFERRED	DESCRIPTION OF PROPERTY: SUBDIVISION	Sec. or Lot	Town or Block	Rge.	Number of Acres of Land: Acres	Whole	No. School District	Indicate Homestead Agricultural Tax or No	TRUE AND FULL VALUATIONS: LAND Exclusive of Structures and Improvements (Dollars)	BUILDINGS and Other Structures (Dollars)	MACHINERY Permanently Attached to Real Estate (Dollars)	TOTAL True and Full Value (Dollars)	ASSESSED VALUATIONS: RURAL Homestead Up to $4,000 20% (Dollars)	RURAL Over $4,000 and Non-Homestead 33⅓% (Dollars)	ALL OTHER Homestead Up to $4,000 25% (Dollars)	ALL OTHER Over $4,000 and Non-Homestead 40% (Dollars)	MACHINERY Permanently Attached to Real Estate 33⅓% (Dollars)	TOTAL ASSESSED VALUE (Dollars)	Total Assessed Value as Equalized by the Board of Review (Dollars)	FINAL EQUALIZED VALUE (Dollars)
1	State of Minnesota		2 acres of Lot 3	2	141	31			5													
2	J. G. & Merle M. Meyer & Mabel L. Mitchell		Lot 4 less 1 acre & less 370' x 33' x 340' to beg. 370' x 33' x 340' to place of beg. of Lot 4				12															
3	Samuel E. & Francesca W. Curry						250															
4			SE¼ of NE¼																			
5	Orville Miller & Ida Ann Miller		1 acre of Lot 2 W. of M. & B. Ry. & less 400' along lake				6															
6	Dagny D. Douglass		1 acre of Lot 4				1															
7	Orville Miller & Ida Ann Miller		Beg. of NE¼ of NW¼ 3.15 ac. E. of Ry.				4															
8	Frank Ellerbock		All that part of Gov't Lot 4, Sec. 2, Twp. 141, Range 31 lying North of U.S. Hwy. #371, and West of N.P. Ry. Right of Way, and containing 1 acre, more or less.																			
9																						
10	J. G. & Merle M. Meyer & Mabel L. Mitchell		60 ac. of Lot 3				60															
11	"		Lot 3 less 2.60 acs.				14 40															
12	Ida A. Knudson		Lot 5 less 1.75 acs. of Shingobee Island				34 75															
13	Horace D. Reigle, Adm. C.T.A. Estate John E. Andrews, Jr.		SE¼ of SW¼ Lot 7				29															
14	"		SE¼ of SW¼ Lot 8				54 50															
15	Olivia Peters & Edgar F. Eckley		Lot 9 less 300' x 250' in NE Cor. & less 3.40				27 38															
16	Hedell & Rose Geldmeyer		S. 400' of Lot 9																			
17	Odin & Josephine Goldberg		.75 ac. of Lot 5				75															
18	John O. & Florence I. Chaney		300' x 250' in NE Cor. of Lot 9				172															
19	Jacob N. & Edna P. Licke		Lot 1 W. of Ry. 400' along lake of Lot 2 (W. of Ry.)																			
20	Orville Miller		Lots 1 & 10 lies west of Lot 1 W. of Ry.				19 00															
							2146 0															

VALUATIONS BY SCHOOL DISTRICTS AS EQUALIZED BY DEPARTMENT OF TAXATION

SOLD FOR TAXES	District No. ..... Rate ..... Mills	District No. ..... Rate ..... Mills	District No. ..... Rate ..... Mills	District No. 2 Rate 14.71	District No. 5 Rate 12.Mills	District No. ..... Rate ..... Mills	Tax including State Homestead ..... Mills	State Tax on Non-Homestead 4.5 Mills	SPECIAL TAXES	TOTAL TAXES	PAID	WHEN PAID (Month Day Year)	Number of Receipt	March Settlement 1950	June Settlement 1950	Penalty	November Settlement 1950	Penalty	Collections to First Monday in January 1951	Penalty	Delinquent on First Monday in January 1951	Penalty	Total Delinquent Tax and Penalty	REMARKS
	Dollars	Dollars	Dollars	Dollars	Dollars	Dollars	$ cts.	$ cts.	$ cts.	$ cts.				$ cts.	$ cts.	$ cts.	$ cts.	$ cts.	$ cts.	$ cts.	$ cts.	$ cts.	$ cts.	
1																								
2							42 08	1 10	5	43 88	2nd Half Paid	OCT 18 1950 / MAY 28 1950	3025 / 6687		21 94		21 94						
3					2 38		35 94			35 94	PAID IN FULL	MAY 31 1950	11134		35 94								
4																								
5				H 54			8 90			8 90	PAID IN FULL	MAY 24 1950	6911		8 90								
6				60			9 88	28		10 16	PAID IN FULL	MAY 8 1950	5683		10 16								
7				H 9			1 48			1 48	PAID IN FULL	MAY 24 1950	6911		1 48								
8				20			3 29	09		3 38					Added by Auditor 5/10/1950 - Omitted property								
9																								
10				4			66	02		68	2nd Half Paid	OCT 18 1950 / MAY 28 1950	3025 / 6687		34		34						
11					H 25		4 50			4 50	2nd Half Paid	OCT 18 1950 / MAY 28 1950	3025 / 6687		2 25		2 25						
12	Abate. #4354			30 / ~~93~~			3 30 / ~~13 37~~	08 / ~~34~~		3 38 / ~~13 71~~	PAID IN FULL	MAY 16 1950	5732		3 38								12.36 Abated
13				52			8 56	24		8 80	PAID IN FULL	MAY 16 1950	5732		8 80								
14				97			15 98	44		16 42	PAID IN FULL	MAY 16 1950	5732		16 42								
15				H 157			25 86			25 86	2nd Half Paid / 1st Half Paid	OCT 18 1950 / MAY 28 1950	3041 / 6712		12 93		12 93						
16				H 57			9 38			9 38	PAID IN FULL	MAY 27 1950	7757		9 38								
17				48			7 90	22		8 12	PAID IN FULL	MAY 20 1950	7625		8 12								
18					2 66		47 80	1 22		49 02	PAID IN FULL	JUN 22 1950	6027				49 02	74					
19																								
20				34			5 60	16		5 76	PAID IN FULL	MAY 24 1950	6911		5 76								
		H		272	225																			
		H		368	504		109 52	4 10		244 64					145 80		98 48						12.36
				665	729		131 02																	

Assessment Roll and Tax List of Real Property in the Town of Shingobee, Cass County, Minnesota, for Taxes for the Year 1949.

Form 5CD

In Whose Name Assessed	To Whom Transferred	Description of Property: Subdivision	Sec. or Lot	Twp. or Block	Rge.	Number of Acres of Land: Acres	100ths	No. School District	Indicate Homestead Tax by a Tick	Indicate Agricultural Tax by a Tick	True and Full Valuations: Land Exclusive of Structures and Improvements (Dollars)	Buildings and Other Structures (Dollars)	Machinery Permanently Attached to Real Estate (Dollars)	Total True and Full Value (Dollars)	Assessed Valuations: Rural: Homestead Up to $4,000 20% (Dollars)	Rural: Over $4,000 and Non-Homestead 33⅓% (Dollars)	All Other: Homestead Up to $4,000 25% (Dollars)	All Other: Over $4,000 and Non-Homestead 40% (Dollars)	All Other: Machinery Permanently Attached to Real Estate 33⅓% (Dollars)	Total Assessed Value	Total Assessed Value as Equalized by the Board of Review (Dollars)	Final Equalized Value (Dollars)
~~Evan H. Peterson, Trustee for Horace D. Dwight, Adm. C.T.A. John E. Andrews Jr. Estate~~		~~NE¼ of NW¼~~ Lot 1	3	141	31	39	53	5														
" "	"	NW¼ of NE¼ Lot 2				39	97															
" "	"	SW¼ of NE¼				40																
" "	"	SE¼ of NE¼				40																
Evan H. Peterson, Trustee for Horace D. Dwight, Adm. C.T.A. John E. Andrews Jr. Estate		~~E½ of NW¼~~ Lot 3				40	11															
J. O. Nopson		~~NW¼ of NW¼~~ Lot 4 less 2 acres				~~37~~	~~75~~															
Evan H. Peterson, Trustee for Horace D. Dwight, Adm. C.T.A. John E. Andrews Jr. Estate		~~SW¼ of NW¼ 75 acres~~ E of Old St. Rd. #19 less 2 acres																				
" "	"	SE¼ of NW¼				40																
" "	"	Lot 4 & SW¼ of NW¼ lying E of Old St. Rd. #19				5																
" "	"	NE¼ of SW¼				40																
" "	"	NW¼ of SW¼				40																
U. S. of America		SW¼ of SW¼																				
Just Peters		SE¼ of SW¼				40																
Ethel L. Swanson & Helen Olson		75 acres of the W ½ of NW¼				7	50															
Evan H. Peterson, Trustee for Horace D. Dwight, Adm. C.T.A. Estate John E. Andrews Jr.		NE¼ of SE¼				40																
" "	"	NW¼ of SE¼				40																
Just Peters		SW¼ of SE¼				40																
Olivia Peters		SE¼ of SE¼				40																
						600	16															

Valuations by School Districts as Equalized by Department of Taxation: District No. 5, Rate 163 Mills

Sold for Taxes	District No. ..... Rate ..... Mills (Dollars)	District No. ..... Rate ..... Mills (Dollars)	District No. ..... Rate ..... Mills (Dollars)	Dollars	District No. ..... Rate ..... Mills (Dollars)	District No. ..... Rate ..... Mills (Dollars)	Tax Including State Homestead ..... Mills ($ cts.)	State Tax on Non-Homestead 4.58 ..... Mills ($ cts.)	Special Taxes ($ cts.)	Total Taxes ($ cts.)	Paid	When Paid (Month Day Year)	Number of Receipt	March Settlement 1950 ($ cts.)	June Settlement 1950 ($ cts.)	Penalty ($ cts.)	November Settlement 1950 ($ cts.)	Penalty ($ cts.)	Collections to First Monday in January 1951 ($ cts.)	Penalty ($ cts.)	Delinquent on First Monday in January 1951 ($ cts.)	Total Delinquent Tax and Penalty ($ cts.)	Remarks
1				77			11 86	32 ✓		12 18	1 PAID IN FULL	MAY 16 1950	5932		12 18 ✓								
2				77			11 86	32 ✓		12 18	2 PAID IN FULL	MAY 16 1950	5932		12 18 ✓								
3				77			11 86	32 ✓		12 18	3 PAID IN FULL	MAY 16 1950	5932		12 18 ✓								
4				77			11 86	32 ✓		12 18	4 PAID IN FULL	MAY 16 1950	5932		12 18 ✓								
5											5												
6				72			11 86	32 ✓		12 18	6 PAID IN FULL	MAY 16 1950	5932		12 18 ✓								
7	Sold for Taxes			180			29 64	82 ✓		30 46	7 PAID IN FULL	MAY 21 1950	8114		30 46 ✓								
8											8												
9				103			16 96	48 ✓		17 44	9 PAID IN FULL	MAY 16 1950	5932		17 44 ✓								
10	SOLD FOR TAXES			13			2 14	06 ✓		2 20	10 PAID IN FULL	MAY 16 1950	5932		2 20 ✓								
11				103			16 96	48 ✓		17 44	11 PAID IN FULL	MAY 16 1950	5932		17 44 ✓								
12				103			16 96	48 ✓		17 44	12 PAID IN FULL	MAY 16 1950	5932		17 44 ✓								
13											13												
14	SOLD FOR TAXES			43			7 08			7 08	14										7 08		
15											15												
16				77			11 86	32 ✓		12 18	16 PAID IN FULL	MAY 16 1950	5932		12 18 ✓								
17				77			11 86	32 ✓		12 18	17 PAID IN FULL	MAY 16 1950	5932		12 18 ✓								
18	SOLD FOR TAXES			94			15 48			15 48	18						✓				15 48		
19				29			4 78			4 78	19 2nd Half Paid / 1st Half Paid	OCT. 16 1950 / MAY 26 1950	3297 / 4912		2 39 ✓		2 39						
20											20												
		N		166																			
		N/A		006			1 02	4 56		19 58					17 63		2 39				22 56		
				1172																			

Assessment Roll and Tax List of Real Property in the Town of Stringbee Cass County, Minnesota, for Taxes for the Year 1949.

Form 5C(1) SALES DATA DIRECT, MINNEAPOLIS

In whose name assessed	To whom transferred	Description of property: Subdivision	Sec. or Lot	Town or Block	Rng.	Number of Acres of Land (Acres)	(100ths)	No. Schools District	Information relative to Total Tax or No Tax	True and Full Valuations: Land (Exclusive of Structures and Improvements) (Dollars)	Buildings and Other Structures (Dollars)	Machinery Permanently Attached to Real Estate (Dollars)	Total True and Full Value (Dollars)	Assessed Valuations: Rural: Homestead Up to $4,000 20% (Dollars)	Rural: Over $4,000 and Non-Homestead 33⅓% (Dollars)	All Other: Homestead Up to $4,000 25% (Dollars)	All Other: Over $4,000 and Non-Homestead 40% (Dollars)	Machinery Permanently Attached to Real Estate 33⅓% (Dollars)	Total Assessed Value (Dollars)	Total Assessed Value as Equalized by the Board of Review (Dollars)	Final Equalized Value (Dollars)
Louis A. & Grace Davies																					
J. O. Nopson		1 ~~NE¼ of NE¼~~ Lot 2	4	141	31	12.70		5													
Charles Steffler		2 all of Sw¼ of SE¼ lying N. & W. of Ry	34																		
Stanley B. Kuzniak		3 1.5 acs. ~~SW¼ of NW¼~~ of Lot 5				1.50															
Danworthy Camps, Inc.		4 ~~SE¼ of NE¼~~ Lot 1				49.90															
Stanley B. Kuzniak		5 4.1 acs. of Lot 5				4.10															
Danworthy Camps, Inc.		6 Lot 3 of ~~SE¼ of NW¼~~ 3.3 acs. E. of Ry. of Lot 4				49.20															
U. S. of America		7 Lot 4 less 3.3 acs. E. of Ry.																			
~~Charles Steffler & Leonard Dengalesky~~		8 ~~W½ of NW¼~~ of Lot 5 less 2 acs. E. of Ry. & less 1.5 acs.				20.85															
Danworthy Camps, Inc.		9 E½ of Lot 5				26.85															
State of Minnesota		10 E½ of SW¼ of SW¼																			
Danworthy Camps, Inc.		11 ~~NE¼ of SW¼~~ Lot 7				36.80															
Raymond Faber		12 ~~SW¼ of SW¼~~ W½ of Lot 6				21															
"		13 W½ of ~~SW¼ of SW¼~~				19.80															
Robert & Margaret E. Sturtevant		14 SE¼ of SW¼				40.48															
State of Minnesota		15 E½ of Lot 6																			
U. S. of America		16 NE¼ of SE¼																			
Edward C. & Margaret O. Larson		17 ~~NW¼ of SE¼~~ Lot 8				31.30															
Marion Fitzie		18 SW¼ of SE¼ lying E. of ¶ 34				40.60															
U. S. of America		19 SE¼ of SE¼																			
Violet M. Cater, Marjorie E. McPherson & Harold F. Wentzell		20 60' x 300' of Lot 5				40															
						336.48															

Validations by School Districts as Equalized by Department of Taxation — 1949

Sold for Taxes	District No. / Rate / Mills (Dollars)	District No. / Rate / Mills (Dollars)	District No. / Rate / Mills (Dollars)	District No. 5 / Rate .91 / 17.7 Mills (Dollars)	District No. / Rate / Mills (Dollars)	District No. / Rate / Mills (Dollars)	Tax Including State Homestead (Mills) ($ cts.)	State Tax on Non-Homestead 4.5 Mills ($ cts.)	Special Taxes ($ cts.)	Total Taxes ($ cts.)	Paid	When Paid (Month Day Year)	Number of Receipt	March Settlement 1950 ($ cts.)	June Settlement 1950 ($ cts.)	Penalty ($ cts.)	November Settlement 1950 ($ cts.)	Penalty ($ cts.)	Collections to First Monday in January 1951 ($ cts.)	Penalty ($ cts.)	Delinquent on First Monday in January 1951 ($ cts.)	Total Delinquent Tax and Penalty ($ cts.)	Remarks
1 SOLD FOR TAXES				24			396	10		406	1 PAID IN FULL	MAY 31 1950	8114		406								
2							Reference line 18				2												
3				7			116	04		120	3 2nd Half Paid / 1st Half Paid	OCT 20 1950 / MAY 31 1950	13482 / 6477		60		60						
4					325		5840	148.14		5988.14	4 2nd Half Paid / 1st Half Paid	SEP 8 1950 / MAY 9 1950	12135 / 5677		2994		2994						
5				14			230	06		236	5 2nd Half Paid / 1st Half Paid	OCT 20 1950 / MAY 31 1950	13482 / 6479		118		118						
6					145		2606	66		2672	6 2nd Half Paid / 1st Half Paid	SEP 8 1950 / MAY 9 1950	12135 / 5677		1336		1336						
7											7												
8				87			1432	40		1472	8 PAID IN FULL	MAY 9 1950	5681		1472								
9					1099		19750	504		20254	9 2nd Half Paid / 1st Half Paid	SEP 8 1950 / MAY 9 1950	12135 / 5677		10127		10127						
10											10												
11					126		2264	58		2322	11 2nd Half Paid / 1st Half Paid	SEP 8 1950 / MAY 9 1950	12135 / 5677		1161		1161						
12				6			98	02		100	12 PAID IN FULL	MAR 20 1950	3871		100								
13				48			790	22		812	13 PAID IN FULL	MAR 20 1950	3871		812								
14				H 97			1516			1516	14 PAID IN FULL	MAY 31 1950	8212		1516								
15											15												
16											16												
17				H 96			1582			1582	17 PAID IN FULL	MAY 31 1950	7750		1582								
18				H 99		Sold June 20 on June 7	1630			1630	18 PAID IN FULL	MAR 23 1950	3453		1630								
19											19												
20				68			1120	32		1152	20 2nd Half Paid / 1st Half Paid	OCT 31 1950 / MAY 31 1950	13848 / 9411		576		576						
			H 14	384 / 5411	1670		8910 / 30460	892		40262					23890		16372						

Assessment Roll and Tax List of Real Property in the Town of Shingobee, Cass County, Minnesota, for Taxes for the Year 1949.

In Whose Name Assessed	To Whom Transferred	Description of Property: Subdivision	Sec. or Lot	Town or Block	Rng.	Number of Acres of Land: Acres	100ths	No. School District	Indicate Homestead Tax by Ex	Indicate Agricultural Land in Sec.	True and Full Valuations: Land Exclusive of Structures and Improvements (Dollars)	Buildings and Other Structures (Dollars)	Machinery Permanently Attached to Real Estate (Dollars)	Total True and Full Value (Dollars)	Assessed Valuations: Rural: Homestead Up to $4,000 20% (Dollars)	Rural: Over $4,000 and Non-Homestead 33⅓% (Dollars)	All Other: Homestead Up to $4,000 25% (Dollars)	All Other: Over $4,000 and Non-Homestead 40% (Dollars)	Machinery Permanently Attached to Real Estate 33⅓% (Dollars)	Total Assessed Value	Total Assessed Value as Equalized by the Board of Review (Dollars)	Final Equalized Value (Dollars)
U. S. of America		~~NE¼ of NE¼~~ Lot 1	5	141	31			5														
U. S. of America		~~NW¼ of NE¼~~ " 2																				
U. S. of America		SW¼ of NE¼																				
Stanley B. Kuzniak		SE¼ of NE¼ less 2.92 ac. Ry. Rt. Way				37	08															
U. S. of America		~~SW¼ of NW¼~~ Lot 3																				
U. S. of America		~~NW¼ of NW¼~~ " 4																				
State of Minnesota		SW¼ of NW¼																				
State of Minnesota		SE¼ of NW¼																				
George Lovering		~~NE¼ of SW¼~~ Lot 6				31																
~~[illegible]~~ A. O. Sarff		NW¼ of SW¼				40																
Anders Olson		SW¼ of SW¼ less Ry.				37	52															
George Lovering		~~SE¼ of SW¼~~ Lot 5 less Ry				22	30															
John E. Batson		~~NE¼ of SE¼~~ Lot 8				37	50															
U. S. of America		~~NW¼ of SE¼~~ " 7																				
		SW¼ of SE¼																				
U. S. of America		~~SE¼ of SE¼~~ " 9																				
						205	70															

Valuations by School Districts as Equalized by Department of Taxation: District No. 14 Rate 64 Mills; District No. ..... Rate ..... Mills; District No. ..... Rate ..... Mills; District No. ..... Rate ..... Mills; District No. ..... Rate ..... Mills; District No. ..... Rate ..... Mills

	Sold for Taxes	District No. ..... Rate ..... Mills (Dollars)	District No. ..... Rate ..... Mills (Dollars)	District No. ..... Rate ..... Mills (Dollars)	District No. 14 Rate 64 Mills (Dollars)	District No. ..... Rate ..... Mills (Dollars)	District No. ..... Rate ..... Mills (Dollars)	Tax Including State Homestead ..... Mills ($ cts.)	State Tax on Non-Homestead 4.58 Mills ($ cts.)	Special Taxes ($ cts.)	Total Taxes ($ cts.)	Paid	When Paid (Month Day Year)	Number of Receipt	March Settlement 1950 ($ cts.)	June Settlement 1950 ($ cts.)	Penalty ($ cts.)	November Settlement 1950 ($ cts.)	Penalty ($ cts.)	Collections to First Monday in January 1951 ($ cts.)	Penalty ($ cts.)	Delinquent on First Monday in January 1951 ($ cts.)	Total Delinquent Tax and Penalty ($ cts.)	Remarks
1																								
2																								
3																								
4					112			1844	52		1896	2nd Half Paid 1st Half Paid	OCT 20 1950 MAY 23 1950	3242 4479		948		948					
5																								
6																								
7																								
8																								
9																								
10																								
11					72			1186	32		1218	PAID IN FULL	MAY 15 1950	6144		1218								
12	SOLD FOR TAXES				53			872	24		896											896		
13	SOLD FOR TAXES				72			1186	32		1218											1218		
14					48			790	22		812	PAID IN FULL	MAY 15 1950	6144		812								
15																								
16					103			1696	48		1744	PAID IN FULL	MAY 31 1950	8529		1744								
17																								
18																								
19																								
20																								
			24		460			7574	210		7784					4722		948				2114		

Assessment Roll and Tax List of Real Property in the Town of Shingobee, Cass County, Minnesota, for Taxes for the Year 1949.

In Whose Name Assessed	To Whom Transferred	Description of Property: Subdivision	Sec. or Lot	Town or Block	Rng.	Number of Acres of Land (Acres)	100ths	No. School District	Land Exclusive of Structures and Improvements (Dollars)	Buildings and Other Structures (Dollars)	Machinery Permanently Attached to Real Estate (Dollars)	Total True and Full Value (Dollars)	Rural: Homestead Up to $4,000 20% (Dollars)	Rural: Over $4,000 and Non-Homestead 33⅓% (Dollars)	All Other: Homestead Up to $4,000 25% (Dollars)	All Other: Over $4,000 and Non-Homestead 40% (Dollars)	Machinery Permanently Attached to Real Estate 33⅓% (Dollars)	Total Assessed Value as Equalized by the Board of Review (Dollars)	Final Equalized Value (Dollars)
Leslie L. Flint		1 ~~NE¼ of NE¼~~ Lot 1	6	14	31	40	87	5											
State of Minnesota		2 NW¼ of NE¼ " 2																	
Kenneth & Edna McDonald		3 SW¼ of NE¼				40													
" " "		4 SE¼ of NE¼				40													
		8																	
U. S. of America		6 ~~NW¼ of NW¼~~ Lot 3																	
U. S. of America		7 ~~NW¼ of NW¼~~ " 4																	
U. S. of America		8 ~~SW¼ of NW¼~~ " 5																	
U. S. of America		9 SE¼ of NW¼																	
		10																	
U. S. of America		11 NE¼ of SW¼ less 1 ac.																	
U. S. of America		12 ~~NW¼ of NW¼~~ Lot 6																	
U. S. of America		13 ~~SW¼ of NW¼~~ " 7																	
Willis M. & Clara Frances Johnson		14 SE¼ of SW¼				40													
" "		15 1 ac. lying S. & E. of Rd. 276 ft wide in SW¼																	
U. S. of America		16 NE¼ of SE¼																	
U. S. of America		17 NW¼ of SE¼																	
U. S. of America		18 SW¼ of SE¼																	
U. S. of America		19 SE¼ of SE¼																	
		20																	
						161	87												

	Sold for Taxes	Valuations by School Districts as Equalized by Department of Taxation: District No. ..... Rate ..... Mills	District No. ..... Rate ..... Mills	District No. ..... Rate ..... Mills	District No. 5 Rate 49 Mills	District No. ..... Rate ..... Mills	District No. ..... Rate ..... Mills	Tax Including State Homestead ..... Mills	State Tax on Non-Homestead 4.58 Mills	Special Taxes	Total Taxes		Paid	When Paid (Month Day Year)	Number of Receipt	March Settlement 1950	June Settlement 1950	Penalty	November Settlement 1950	Penalty	Collections to First Monday in January 1951	Penalty	Delinquent on First Monday in January 1951	Total Delinquent Tax and Penalty	Remarks
		Dollars	Dollars	Dollars	Dollars	Dollars	Dollars	$ cts.	$ cts.	$ cts.	$ cts.					$ cts.	$ cts.	$ cts.	$ cts.	$ cts.	$ cts.	$ cts.	$ cts.	$ cts.	
1					77			11 86	3 2		12 18	1											12 18	6 13 40	
2												2													
3	SOLD FOR TAXES				77			11 86	3 2		12 18	3											12 18		
4	SOLD FOR TAXES				72			11 86	3 2		12 18	4											12 18		
5												5													
6												6													
7												7													
8												8													
9												9													
10												10													
11												11													
12												12													
13												13													
14					H 58			9 56			9 56	14	2nd Half Paid	OCT 11 1950	7646		8 73		8 73						
15					H 48			7 90			7 90	15	1st Half Paid	MAY 29 1950	6070										
													2nd Half Paid	OCT 11 1950											
													1st Half Paid	MAY 28 1950	2640										
16												16													
17												17													
18												18													
19												19													
20												20													
		14			106			5304	96		5400						8 73		8 73				36 54		
		21			216																				
					322																				

Assessment Roll and Tax List of Real Property in the Town of Shingobee, Cass County, Minnesota, for Taxes for the Year 1949.

Line	In Whose Name Assessed	To Whom Transferred	Subdivision	Sec. or Lot	Town or Block	Rge.	Number of Acres of Land (Acres)	(100ths)	No. School District
1	U. S. of America		NE¼ of NE¼	7	141	31			5
2	U. S. of America		NW¼ of NE¼						
3	Ethel Mann		SW¼ of NE¼				37	38	
4	U. S. of America		~~SE¼ of NE¼~~ Lot 5						
5									
6	U. S. of America		NE¼ of NW¼						
7	U. S. of America		~~NW¼ of NW¼~~ Lot 1						
8	U. S. of America		~~SW¼ of NW¼~~ " 2						
9	Wm. J. & Catherine G. Benzkofer		SE¼ of NW¼				47	75	
10									
11	Ethel Mann		NE¼ of SW¼				31	42	
12	J. R. Geil, Ewart Parker, Roy Smith		~~NW¼ of SW¼~~ Lot 3				53	79	
13	" " "		~~SW¼ of SW¼~~ " 4				40	94	
14	" " "		SE¼ of SW¼				5	75	
15									
16	U. S. of America		~~NE¼ of SE¼~~ Lot 7						
17	U. S. of America		~~NW¼ of SE¼~~ " 6						
18	U. S. of America		SW¼ of SE¼						
19	U. S. of America		SE¼ of SE¼						
20									
							212	03	

Columns also printed (blank): Indicate Homestead Yes or No; Indicate Agricultural Yes or No; True and Full Valuations (Land Exclusive of Structures and Improvements; Buildings and Other Structures; Machinery Permanently Attached to Real Estate; Total True and Full Value); Assessed Valuations — Rural (Homestead Up to $4,000 20%; Over $4,000 and Non-Homestead 33⅓%); All Other (Homestead Up to $4,000 25%; Over $4,000 and Non-Homestead 40%); Machinery Permanently Attached to Real Estate 33⅓%; Total Assessed Value; Total Assessed Value as Equalized by the Board of Review; Final Equalized Value.

Line	Sold for Taxes	Valuations by School Districts as Equalized by Department of Taxation — District No. 3, Rate 164.91 Mills (Dollars)	Tax including State Homestead ($ cts.)	State Tax on Non-Homestead 4.58 Mills ($ cts.)	Special Taxes	Total Taxes ($ cts.)	Line	Paid	When Paid (Month Day Year)	Number of Receipt	March Settlement 1950	June Settlement 1950	Penalty	November Settlement 1950	Penalty
1							1								
2							2	2nd Half Paid	SEP 11 1950	12275				609	
3		72	11 86	32		12 18	3	1st Half Paid	Jan 10 1950	9006				609	18
4							4								
5							5								
6							6								
7							7								
8							8	2nd Half Paid	OCT 31 1950	12276					
9		H 105	17 30			17 30	9	1st Half Paid	MAY 16 1950	6287		8 65		8 65	
10							10	2nd Half Paid	SEP 11 1950	12275				11 51	
11		136	22 40	62		23 02	11	1st Half Paid	Jan 10 1950	9006				11 51	35
12		153	25 20	70		25 90	12	PAID IN FULL	MAY 23 1950	6483		25 90			
13		158	26 02	72		26 74	13	PAID IN FULL	MAY 23 1950	6483		26 74			
14		18	2 96	08		3 04	14	PAID IN FULL	MAY 23 1950	6483		3 04			
15							15								
16							16								
17							17								
18							18								
19							19								
20							20								
		H 105 / 537 / 642	105 74	2 44		108 18						64 33		43 85	

Columns also printed (blank): other District No./Rate columns; Collections to First Monday in January 1951; Penalty; Delinquent on First Monday in January 1951; Total Delinquent Tax and Penalty; Remarks.

Assessment Roll and Tax List of Real Property in the Town of Shingobee, Cass County, Minnesota, for Taxes for the Year 1949.

	Form 5CD	In Whose Name Assessed	To Whose Transferred	Description of Property: Subdivision	Sec. or Lot	Town or Block	Rng.	Number of Acres of Land: Acres	Tenths	No. School District	Indicate Homestead Tax or Sc	Indicate Agricultural Tax or Sc	True and Full Valuations: Land Exclusive of Structures and Improvements (Dollars)	Buildings and Other Structures (Dollars)	Machinery Permanently Attached to Real Estate (Dollars)	Total True and Full Value (Dollars)	Assessed Valuations: Rural: Homestead Up to $4,000 20% (Dollars)	Rural: Over $4,000 and Non-Homestead 33⅓% (Dollars)	All Other: Homestead Up to $4,000 25% (Dollars)	All Other: Over $4,000 and Non-Homestead 40% (Dollars)	Machinery Permanently Attached to Real Estate 33⅓% (Dollars)	Total Assessed Value (Dollars)	Total Assessed Value as Equalized by the Board of Review (Dollars)	Final Equalized Value (Dollars)
1		U. S. of America		NE¼ of NE¼	8	141	31			5														
2		State of Minnesota		~~NW¼ of NE¼~~ Lot 1																				
3		Benjamin Walker		SW¼ of NE¼				40																
4		U. S. America		SE¼ of NE¼																				
5																								
6		W. J. Benzhofer		NE¼ of NW¼				40																
7		State of Minnesota		NW¼ of NW¼ Exc 4.59 acs Reg. St. Way																				
8		Edward S. Olson		~~SW¼ of NW¼~~ Lot 2				31																
9		U. S. of America		SE¼ of NW¼																				
10																								
11		U. S. of America		NE¼ of SW¼																				
12		U. S. of America		~~NW¼ of SW¼~~ Lot 3																				
13		U. S. of America		SW¼ of SW¼																				
14		U. S. of America		SE¼ of SW¼																				
15																								
16		U. S. of America		~~NE¼ of NE¼~~ Lot 6																				
17		State of Minnesota		~~NW¼ of NE¼~~ " 5																				
18		U. S. of America		~~SW¼ of NE¼~~ " 4																				
19		U. S. of America		~~SE¼ of NE¼~~ " 7																				
20								111	~															

	Sold for Taxes	Valuations by School Districts as Equalized by Department of Taxation: District No. ..... Rate ..... Mills (Dollars)	District No. ..... Rate ..... Mills (Dollars)	District No. ..... Rate ..... Mills (Dollars)	District No. 5 Rate 71.16 Mills (Dollars)	District No. ..... Rate ..... Mills (Dollars)	District No. ..... Rate ..... Mills (Dollars)	Tax Including State Homestead ..... Mills ($ cts.)	State Tax on Non-Homestead 4.58 Mills ($ cts.)	Special Taxes ($ cts.)	Total Taxes ($ cts.)		Paid	When Paid: Month	Day	Year	Number of Receipt	March Settlement 1950 ($ cts.)	June Settlement 1950 ($ cts.)	Penalty ($ cts.)	November Settlement 1950 ($ cts.)	Penalty ($ cts.)	Collections to First Monday in January 1951 ($ cts.)	Penalty ($ cts.)	Delinquent on First Monday in January 1951 ($ cts.)	Total Delinquent Tax and Penalty ($ cts.)	Remarks
1												1															
2												2															
3					66			1088			1088	3	2nd Half Paid 1st Half Paid	OCT 31 MAY 8	1950 1949	13490 5766		544		544						
4												4															
5												5															
6					72			1186	32		1218	6	2nd Half Paid 1st Half Paid	OCT 31 MAY 18	1950 1950	12276 6287		609		609						
7												7															
8					54			890	24		914	8	PAID IN FULL	MAY 31	1950	11283		914								
9												9															
10												10															
11												11															
12												12															
13												13															
14												14															
15												15															
16												16															
17												17															
18												18															
19												19															
20			4 116		66 126 192			3164	56		3220	20						2067		1152							

Assessment Roll and Tax List of Real Property in the Town of Shingobee

Cass County, Minnesota, for Taxes for the Year 1949.

	Inwhose Name Assessed	To Whom Transferred	Description of Property: Subdivision	Sec. or Lot	Town or Block	Rng.	Number of Acres of Land (Acres / 100ths)	No. School District	Indicate Homestead Tax by Yes	Indicate Agricultural Tax by Yes	True and Full Valuations: Land Exclusive of Structures and Improvements (Dollars)	Buildings and Other Structures (Dollars)	Machinery Permanently Attached to Real Estate (Dollars)	Total True and Full Value (Dollars)	Assessed Valuations: Rural: Homestead Up to $4,000 20% (Dollars)	Rural: Over $4,000 and Non-Homestead 33⅓% (Dollars)	All Other: Homestead Up to $4,000 25% (Dollars)	All Other: Over $4,000 and Non-Homestead 40% (Dollars)	Machinery Permanently Attached to Real Estate 33⅓% (Dollars)	Total Assessed Value as Equalized by the Board of Review (Dollars)	Final Equalized Value (Dollars)
1	U. S. of America		NE¼ of NE¼	9	141	31		5													
2	Harold Nicely		NW¼ of NE¼ Res. 5.57 acs Hwy 4 less 3 acs				31 43														
3	U. S. of America		SW¼ of NE¼																		
4	U. S. of America		SE¼ of NE¼																		
5	Leonard P. Peterson ½ Edward S. Olson ½	Donald J. & Leone McMillan	NE¼ of NW¼ & NW¼ lying N. & W. of Hwy #34				21														
6			NE¼ of NW¼ S. & E. of Hwy #34				19														
7	Leonard P. Peterson ½ Edward S. Olson ½		NW¼ of NW¼				40														
8	Leonard P. Peterson		SW¼ of NW¼				40														
9	U. S. of America		SE¼ of NW¼																		
10	John Littlejohn		All NW¼ of NE¼ NW of Hwy #34				3														
11	U. S. of America		NE¼ of SW¼																		
12	U. S. of America		NW¼ of SW¼																		
13	U. S. of America		SW¼ of SW¼																		
14	U. S. of America		SE¼ of SW¼																		
15																					
16	U. S. of America		NE¼ of SE¼																		
17	U. S. of America		NW¼ of SE¼																		
18	U. S. of America		SW¼ of SE¼																		
19	U. S. of America		SE¼ of SE¼																		
20																					
							154 43														

	Sold for Taxes	Validations by School Districts as Equalized by Department of Taxation: District No. / Rate / Mills	Tax including State Homestead (Dollars)	State Tax on Non-Homestead #58 Mills	Special Taxes	Total Taxes	Paid	When Paid (Month Day Year)	Number of Receipt	March Settlement 1950	June Settlement 1950	Penalty	November Settlement 1950	Penalty	Collections to First Monday in January 1951	Penalty	Delinquent on First Monday in January 1951	Total Delinquent Tax and Penalty	Remarks
1																			
2		H 50	824			824	PAID IN FULL	JUN 20 1950	10103				824 12						
3																			
4																			
5		70	1152	32		1184	PAID IN FULL	MAY 31 1950	11293		1184								
6		H 98	1614			1614	PAID IN FULL	[illegible]	7064				1614 24						
7		53	872	24		896	PAID IN FULL	MAY 31 1950	11270		1792								
8		53	872	24		896	PAID IN FULL	MAY 31 1950											
9																			
10		7	116	04		120											120	04	132
11																			
12																			
13																			
14																			
15																			
16																			
17																			
18																			
19																			
20		H 148 / M 183 / 331	54 50	84		5534					2976		2448				120		

Assessment Roll and Tax List of Real Property in the Town of Shingobee,

Cass County, Minnesota, for Taxes for the Year 1949.

Property Owned Jan. 1, 1949 — In Whose Name Assessed	To Whom Transferred	Description of Property — Subdivision	Sec. or Lot	Town or Block	Rg.	Number of Acres of Land	No. School District	Inf. Non-Homestead Tax	Inf. Agricultural Tax	True and Full Valuations — Land Exclusive of Structures and Improvements	Buildings and Other Structures	Machinery Permanently Attached to Real Estate	Total True and Full Value	Assessed Valuations — Rural: Homestead Up to $4,000 20%	Rural: Over $4,000 and Non-Homestead 33⅓%	All Other: Homestead Up to $4,000 25%	All Other: Over $4,000 and Non-Homestead 40%	Machinery Permanently Attached to Real Estate 33⅓%	Total Assessed Value	Total Assessed Value Adjusted by the Board of Review	Final Equalized Value
						Acres 100ths				Dollars	Dollars	Dollars	Dollars	Dollars	Dollars	Dollars	Dollars	Dollars	Dollars	Dollars	Dollars
Just Peters	1	NE¼ of NE¼	10	141	31	40	5														
"	2	NW¼ of NE¼				40															
"	3	SW¼ of NE¼				40															
"	4	SE¼ of NE¼				40															
Evan H. Peterson ~~Harold B. Page Wm. J. A. Estate John E. Andrews Jr.~~	5	NE¼ of NW¼				40															
Evan H. Peterson	6	NW¼ of NW¼				40															
U. S. of America	8	SW¼ of NW¼																			
U. S. of America	9	SE¼ of NW¼																			
Hilda L. Bissell	10	NE¼ of SW¼ less 15 acs.				15															
U. S. of America	11	NE¼ of SW¼																			
U. S. of America	12	NW¼ of SW¼																			
U. S. of America	13	SW¼ of SW¼																			
U. S. of America	14	SE¼ of SW¼																			
U. S. of America	15	NE¼ of SE¼																			
U. S. of America	17	NW¼ of SE¼																			
U. S. of America	18	SW¼ of SE¼																			
U. S. of America	19	SE¼ of SE¼																			
	20																				
						255															

Validations by School Districts as Equalized by Department of Taxation: District No. ..... Rate ..... Mills; District No. ..... Rate ..... Mills; District No. 5 Rate 44 Mills; District No. ..... Rate ..... Mills; District No. ..... Rate ..... Mills; District No. ..... Rate ..... Mills

Sold for Taxes		Dollars	Dollars	Dollars	Dollars	Dollars	Dollars	Tax including State Homestead ..... Mills $ cts.	State Tax on Non-Homestead 4.58 Mills $ cts.	Special Taxes $ cts.	Total Taxes $ cts.		Paid	When Paid Month Day Year	Number of Receipt	March Settlement 1950 $ cts.	June Settlement 1950 $ cts.	Penalty $ cts.	November Settlement 1950 $ cts.	Penalty $ cts.	Collections to First Monday in January 1951 $ cts.	Penalty $ cts.	Delinquent as First Monday in January 1951 $ cts.	Total Delinquent Tax and Penalty $ cts.	Remarks
Sold for Taxes	1			H 43				7.08			7.08	✓ 1											7.08		
Sold for Taxes	2			H 43				7.08			7.08	✓ 2											7.08		
Sold for Taxes	3			H 29				4.78			4.78	✓ 3											4.78		
Sold for Taxes	4			H 29				4.78			4.78	✓ 4											4.78		
	5											5													
	6			48				7.90	22 ✓		8.12	✓ 6	PAID IN FULL	MAY 1 5 1950	5732		8.12 ✓								
	7			48				7.90	22 ✓		8.12	7	PAID IN FULL	MAY 1 5 1950	5732		8.12 ✓								
	8											8													
	9											9													
	10			36				5.92	16		6.08	✓ 10											6.08	6.69	
	11											11													
	12											12													
	13											13													
	14											14													
	15											15													
	16											16													
	17											17													
	18											18													
	19											19													
	20											20													
			4 / 114	144 / 132 / 276				45.44	60		46.04						16.24						29.80		

Assessment Roll and Tax List of Real Property in the Town of Shingobee

Cass County, Minnesota, for Taxes for the Year 1949.

	In Whose Name Assessed	To Whom Transferred	Description of Property: Subdivision	Sec. or Lot	Twp. or Block	Rge. or Ln.	Number of Acres of Land: Acres	100ths	No. School District	Informs Homestead Tax to	Informs Agricultural Tax to	True and Full Valuations: Land (Exclusive of Structures and Improvements)	Buildings and Other Structures	Machinery Permanently Attached to Real Estate	Total Twp. and Full Value	Assessed Valuations: Rural: Homestead Up to $4,000 20%	Rural: Over $4,000 and Non-Homestead 33⅓%	All Other: Homestead Up to $4,000 25%	All Other: Over $4,000 and Non-Homestead 40%	Machinery Permanently Attached to Real Estate 33⅓%	Total Assessed Value	Total Assessed Value as Equalized by the Board of Review	Final Equalized Value
	State of Minnesota											Dollars	Dollars	Dollars	Dollars	Dollars	Dollars	Dollars	Dollars	Dollars	Dollars	Dollars	Dollars
1			NE¼ of NE¼ Lot 1	11	141	31			5														
2	Robert E. + Mary J. McCarty		NW¼ of NE¼ " 7				28	75															
3	"		SW¼ of NE¼				40																
4	"		SE¼ of NE¼ Lot 2				36	50															
5																							
6	Fred + Pearl Christian		NE¼ of NW¼ N½ of Lot 8				20	50															
7	Arthur H. Grupe		S½ of S½ of Lot 8				10	25															
8	"		SW¼ of NW¼ Lot 9				40																
9	Oleanna Thoe		SE¼ of NW¼ " 6				16	25															
10	Chas. + Wm. D. Olson		N½ of S½ of Lot 8				10	25															
11	Arthur C. Thoe		NE¼ of NW¼ Lot 5				19	75															
12	A. H. Grupe		NW¼ of SW¼ " 10				22	50															
13	Verne A. + Elaine L. Johnson		SW¼ of SW¼ " 11				17																
14	O. N. + Virgie L. Opheim		NE¼ of NW¼ " 4				33	56															
15	U. S. of America		Lot 12																				
16	U. S. of America		NE¼ of SE¼																				
17	Robert E. + Mary J. McCarty		NW¼ of SE¼				40																
18	M. B. + Ethel Freeman		SW¼ of SE¼ Lot 3				39	97															
19	L. V. + Ruth Norton		SE¼ of SE¼				40																
20																							
							410	28															

	Sold for Taxes	Validations by School Districts as Equalized by Department of Taxation: District No. ..... Rate ..... Mills	District No. ..... Rate ..... Mills	District No. ..... Rate ..... Mills	District No. 5 Rate 41.5 Mills	District No. ..... Rate ..... Mills	District No. ..... Rate ..... Mills	District No. ..... Rate ..... Mills	Tax Including State Homestead ..... Mills	State Tax on Non-Homestead 4.58 Mills	Special Taxes	Total Taxes	Paid	When Paid: Month	Day	Year	Number of Receipt	March Settlement 1950	June Settlement 1950	Penalty	November Settlement 1950	Penalty	Collections to First Monday in January 1951	Penalty	Delinquent on First Monday in January 1951	Total Delinquent Tax and Penalty	Remarks
		Dollars	Dollars	Dollars	Dollars	Dollars	Dollars		$ cts.	$ cts.	$ cts.	$ cts.						$ cts.	$ cts.	$ cts.	$ cts.	$ cts.	$ cts.	$ cts.	$ cts.		
1																											
2				H 32					528			528	2nd Half Paid	OCT	3	1950	12906		264		264						
													1st Half Paid	MAY	27	1950	7776										
3				H 43					708			708	2nd Half Paid	OCT	3	1950	12906		354		354						
													1st Half Paid	MAY	27	1950	7776										
4				H 85					1400			1400	2nd Half Paid	OCT	3	1950	12906		700		700						
													1st Half Paid	MAY	27	1950	7776										
5																											
6				H 110					1812			1812	PAID IN FULL	MAY	31	1950	7296		1812								
7				74					1218	34		1252	PAID IN FULL	MAY	31	1950	7973		1252								
8				107					1762	50		1812	PAID IN FULL	MAY	31	1950	7973		1812								
9				36					494	14		508	PAID IN FULL	APR	6	1950	3996		508								
10				54					890	24		914	PAID IN FULL	MAY	12	1950	6675		914								
11				58					956	26		982	PAID IN FULL	MAY	2	1950	7266		982								
12				72					1186	32		1218	PAID IN FULL	MAY	31	1950	7973		1218								
13				45					742	20		762	PAID IN FULL	MAY	23	1950	6488		762								
14				46					758	22		780	PAID IN FULL	MAY	8	1950	5177		780								
15																											
16																											
17				H 43					708			708	2nd Half Paid	OCT	3	1950	12906		354		354						
													1st Half Paid	MAY	27	1950	7776										
18				33					544	16		560	PAID IN FULL	MAY	31	1950	7296		560								
19				36					592	16		608	2nd Half Paid	OCT	4	1950	13346		304		304						
													1st Half Paid	MAY	13	1950	5974										
20																											
		H 1		3 12					14298	224		14552							12576		1296						
		NH		8 68																							

Assessment Roll and Tax List of Real Property in the Town of Shingobee, Cass County, Minnesota, for Taxes for the Year 1949.

Form 3C15 (Revised 1948 Department, Minnesota)

	IN WHOSE NAME ASSESSED	TO WHOM TRANSFERRED	DESCRIPTION OF PROPERTY: SUBDIVISION	Sec. or Lot	Town or Block	Rng.	Number of Acres of Land: Acres	100ths	No. School District	Indicate Homestead Tax or No	Indicate Agricultural Tax or No	TRUE AND FULL VALUATIONS: LAND Exclusive of Structures and Improvements	BUILDINGS and Other Structures	MACHINERY Permanently Attached to Real Estate	TOTAL True and Full Value	ASSESSED VALUATIONS: RURAL: Homestead Up to $4,000 20%	RURAL: Over $4,000 and Non-Homestead 33⅓%	ALL OTHER: Homestead Up to $4,000 25%	ALL OTHER: Over $4,000 and Non-Homestead 40%	MACHINERY Permanently Attached to Real Estate 33⅓%	TOTAL ASSESSED VALUE	Total Assessed Value as Equalized by Board of Review	FINAL EQUALIZED VALUE
												Dollars	Dollars	Dollars	Dollars	Dollars	Dollars	Dollars	Dollars	Dollars	Dollars	Dollars	Dollars
1	Adolph M. Bredeson		E½ of NE¼	12	141	31	20		5														
2	F. J. Lobin		W½ of NE¼				20																
3	~~Hoyt Hazel Atkinson~~		SW¼ of NE¼																				
4	~~Cecil Buchanan Trustee~~		SE¼ of NE¼ except N. 5 rods gov. 40 rds				18																
5	Melvin B. + Emily Willard		N. 5 rods of W. 4 rods of 8½ of 35¼ of 75¼				2																
6			NE¼ of NW¼																				
7	State of Minnesota		~~NW¼ of NW¼~~ Lot 1																				
8			SW¼ of NW¼																				
9			SE¼ of NW¼																				
10																							
11	State of Minnesota		E½ of NE¼ of SW¼																				
12	State of Minnesota		NW¼ of SW¼																				
13			SW¼ of SW¼																				
14	U. S. of America		SE¼ of SW¼																				
15																							
16			NE¼ of SE¼																				
17			NW¼ of SE¼																				
18			SW¼ of SE¼																				
19			SE¼ of SE¼																				
20																							
							60																

Continued on Next Page

	SOLD FOR TAXES	VALUATIONS BY SCHOOL DISTRICTS AS EQUALIZED BY DIVISION OF TAXATION: District No. ..... Rate ..... Mills	District No. ..... Rate ..... Mills	District No. ..... Rate ..... Mills	District No. 5 Rate 14.71 Mills	District No. ..... Rate ..... Mills	District No. ..... Rate ..... Mills	Tax including State Homestead ..... Mills	State Tax on Non-Homestead 4.53 ..... Mills	SPECIAL TAXES	TOTAL TAXES	PAID	WHEN PAID: Month Day Year	Number of Receipt	March Settlement 1950	June Settlement 1950	Penalty	November Settlement 1950	Penalty	Collections to First Monday in January 1951	Penalty	Delinquent on First Monday in January 1951	Penalty	Total Delinquent Tax and Penalty	REMARKS
		Dollars	Dollars	Dollars	Dollars	Dollars	Dollars	$ cts.	$ cts.	$ cts.	$ cts.					$ cts.	$ cts.	$ cts.	$ cts.	$ cts.	$ cts.	$ cts.	$ cts.	$ cts.	
1					50			824	22		846	2nd Half Paid	OCT 17 1950	3737		423		423							
2					50			824	22		846	PAID IN FULL	MAY 31 1950	7157		423									
3													MAY 15 1950	6143		846										
4					H 74			1218			1218	PAID IN FULL	APR 10 1950	4773		1218									
5					H 28			462			462	PAID IN FULL	MAY 24 1950	7179		462									
6																									
7																									
8																									
9																									
10																									
11																									
12																									
13																									
14																									
15																									
16																									
17																									
18																									
19																									
20																									
		H 337		102				3328	44		3372					2949		423							
		NH		100																					
				202																					

Assessment Roll and Tax List of Real Property in the Town of Shingobee

Cass County, Minnesota, for Taxes the Year 1949.

	In Whose Name Assessed	To Whom Transferred	Description of Property: Subdivision	Sec. or Lot	Town or Block	Rge.	Number of Acres of Land (Acres)	100ths	No. School District	Indicate Homestead Tax or Tax Free	Indicate Approximate Total Tax Rate	True and Full Valuations: Land (Exclusive of Structures and Improvements)	Buildings and Other Structures	Machinery Permanently Attached to Real Estate	Total True and Full Value	Assessed Valuations: Rural: Homestead Up to $4,000 20%	Rural: Over $4,000 and Non-Homestead 33⅓%	All Other: Homestead Up to $4,000 25%	All Other: Over $4,000 and Non-Homestead 40%	Machinery Permanently Attached to Real Estate 33⅓%	Total Assessed Value	Total Assessed Value Equalized by the Board of Review	Final Equalized Value
							Acres					Dollars	Dollars	Dollars	Dollars	Dollars	Dollars	Dollars	Dollars	Dollars	Dollars	Dollars	Dollars
1	Howard Conn		NE¼ of SE¼	12	141	31	40		5														
2	Mrs. Bernard Eckman		E. 4 rds. of W. 8 rds. of SW¼ of SW¼ of SE¼				1																
3	Bernard Eckman		W. 4 rds. of SW¼ of SW¼ of SE¼				1																
4	Basil Cunningham & Lucille Bagula		S. 10 rds. of SW¼ of SW¼ of SE¼ lying E. of Hy. #371				75																
5	Bernard L. Eckman		E. 8 rds. of W. 16 rds. of SW¼ of SW¼ of SE¼				2																
6	Alice Marie Olds		SW¼ of SE¼ less E. 16 rds. of SW¼ of SW¼ of SE¼ less that part lying E. of Hy. #371				34																
7			N¼ of SW¼																				
8	Martin H. & Marjorie Lakman		E. 8 rds. of N. 24 rds. lying E. of Hy. #371 in SW¼ of SE¼				125																
9	"		S. 8 rds. of N. 24 rds. of W. 40 rds.				2																
10	"		S. 12 rds. of N. 36 rds. of SE¼ of SE¼ of W. 40 rds. of SE¼ of SE¼				3																
11	Olaf Norby		N. 8 rds. of NW¼ of NW¼ of NW¼ of NW¼ of SE¼ of SE¼				2																
12	Basil Cunningham & Lucille Bagula		SE¼ of SE¼ less N. 36 rds. of W. 40 rds.				3																
13	Bessie I. Woodworth		S. 8 rds. of N. 16 rds. of W. 40 rds. of SE¼ of SE¼				2																
14			SW¼ of SW¼ of SW¼ of SW¼ of SE¼ of SW¼																				
15	Fred Parker		N. 8 rds. of SW¼ of SE¼ lying E. of Hy. #371																				
16	Bessie Andrews		S. 8 rds. of N. 16 rds. of SW¼ of SE¼ lying E. of Hy. #371																				
17			NW¼ of SE¼																				
18			SW¼ of SE¼																				
19			SE¼ of SE¼																				
20																							
							120																

Valuations by School Districts as Equalized by Department of Taxation

	District No.	Rate ... Mills	Dollars	District No.	Rate ... Mills	Dollars	District No.	Rate ... Mills	Dollars	District No.	Rate ... Mills	Dollars	Tax Including State Homestead ... Mills	State Tax on Non-Homestead 4.58 Mills	Special Taxes	Total Taxes
1																
2																
3																
4																
5																
6																
7																
8																
9																
10																
11																
12																
13																
14																
15																
16																
17																
18																
19																
20																

	Sold for Taxes	District No.	Rate ... Mills	Dollars	District No.	Rate ... Mills	Dollars	District No.	Rate ... Mills	Dollars	Tax Including State Homestead ... Mills	State Tax on Non-Homestead 4.58 Mills	Special Taxes	Total Taxes	Paid	When Paid (Month Day Year)	Number of Receipt	March Settlement 1950	June Settlement 1950	Penalty	November Settlement 1950	Penalty	Collections to First Monday in January 1951	Penalty	Delinquent on First Monday in January 1951	Total Delinquent Tax and Penalty	Remarks
1				307							50 56	1 40		39 96	2nd Half Paid 1st Half Paid	OCT 3 1 1950 JUL 1 - 1950	13147 0132				25 98 25 98		1 00			
2				H 71							11 70			11 70	PAID IN FULL	MAY 31 1950	9818		11 70							
3				H 2							32	—		32	PAID IN FULL	MAY 31 1950	9818		32							
4				6							98	02		1 00											1 00	1 10
5				9							1 48	04		1 52	PAID IN FULL	MAY 3 1950	5109		1 52							
6	SOLD FOR TAXES			H 61							10 04			10 04											10 04	
7																										
8				H 45							7 42			7 42	PAID IN FULL	JAN 14 1950	262	7 42								
9				H 4							66			66	PAID IN FULL	JAN 14 1950	262	66								
10				H 8							1 32			1 32	PAID IN FULL	JAN 14 1950	262	1 32								
11				H 26							4 28			4 28											4 28	4 71
12				H 56							9 22			9 22											9 22	10 14
13				H 45							2 48			2 48	PAID IN FULL	MAY 17 1950	7571		2 48							
14																										
15				H 1							16	—		16											16	18
16				H 2							32			32	PAID IN FULL	MAY 31 1950	13869		32							
17																										
18																										
19																										
20																										
		14	8	591							10094	146		10240				9 40	16 34		51 96				24 70	
		14		322																						
				613																						

Assessment Roll and Tax List of Real Property in the Town of Shingobee

Cass County, Minnesota, for Taxes for the Year 1949.

	In Whose Name Assessed	To Whom Transferred	Description of Property: Subdivision	Sec. or Lot	Town of Work	Rge.	Number of Acres of Land: Acres	100ths	No. School District	Information Concerning Tax Sale	Information Concerning Land Tax Sale	True and Full Valuations: Land Exclusive of Structures or Improvements (Dollars)	Buildings and Other Structures (Dollars)	Machinery Permanently Attached to Real Estate (Dollars)	Total True and Full Value (Dollars)	Assessed Valuations, Rural: Homestead Up to $4,000 20% (Dollars)	Rural: Over $4,000 and Non-Homestead 33⅓% (Dollars)	All Other: Homestead Up to $4,000 25% (Dollars)	All Other: Over $4,000 and Non-Homestead 40% (Dollars)	Machinery Permanently Attached to Real Estate 33⅓% (Dollars)	Total Assessed Value (Dollars)	Total Assessed Value as Equalized by the Board of Review (Dollars)	Final Equalized Value (Dollars)
1	U. S. of America		~~NE¼ of NE¼~~ Lot 1	13	141	31			5														
2	U. S. of America		~~NW¼ of NW¼~~ " 2																				
3	State of Minnesota		~~SW¼ of NE¼~~ " 6																				
4	U. S. of America		~~SE¼ of NE¼~~ " 5																				
5	State of Minnesota		Lot 4																				
6	State of Minnesota		NE¼ of NW¼ Lot 7																				
7	U. S. of America		~~NW¼ of NW¼~~ " 3																				
8	U. S. of America		SW¼ of NW¼																				
9	U. S. of America		SE¼ of NW¼																				
10	State of Minnesota		Lot 8																				
11	U. S. of America		NE¼ of SW¼																				
12	U. S. of America		NW¼ of SW¼																				
13	U. S. of America		SW¼ of SW¼																				
14	H. V. Norton		SE¼ of SW¼ less Ry				37																
15																							
16	U. S. of America		NE¼ of SE¼																				
17	U. S. of America		NW¼ of SE¼																				
18	Marion Hamlin		SW¼ of SE¼				40																
19	U. S. of America		SE¼ of SE¼																				
20																							
							77																

	Sold for Taxes	Valuations by School Districts as Equalized by Department of Taxation: District No. Rate Mills (Dollars)	District No. Rate Mills (D-Mills)	District No. Rate Mills (Dollars)	District No. 5 Rate 164.91 Mills (Dollars)	District No. Rate Mills (Dollars)	District No. Rate Mills (Dollars)	Tax Including State Homestead Mills ($ cts.)	State Tax on Non-Homestead 4.68 Mills ($ cts.)	Special Taxes ($ cts.)	Total Taxes ($ cts.)	Paid	When Paid: Month Day Year	Number of Receipt	March Settlement 1950 ($ cts.)	June Settlement 1950 ($ cts.)	Penalty ($ cts.)	November Settlement 1950 ($ cts.)	Penalty ($ cts.)	Collections to First Monday in January 1951 ($ cts.)	Penalty ($ cts.)	Delinquent on First Monday in January 1951 ($ cts.)	Total Delinquent Tax and Penalty ($ cts.)	Remarks
1																								
2																								
3																								
4																								
5																								
6																								
7																								
8																								
9																								
10																								
11																								
12																								
13																								
14					4136			2240			2240	2nd Half Paid	OCT 21 1950	3346		1182		1120					
15												1st Half Paid	MAY 19 1950	5771										
16																								
17																								
18					45			742	20		762	2nd Half Paid	DEC 27 1950	4477		381		381			381		
19												1st Half Paid	MAY 3 1950	8117										
20																								
		4		136				2982	20		3002					1501		1501			381		
		116		7.87																				

Assessment Roll and Tax List of Real Property in the Town of Shingobee, Cass County, Minnesota, for Taxes for the Year 1949.

Form 3CD

	In Whose Name Assessed	To Whom Transferred	Description of Property: Subdivision	Sec. or Lot	Town or Block	Rng.	Number of Acres of Land: Acres	100ths	No. School District	Indicate Homestead Tax Yes or No	Indicate Agricultural Tax Yes or No	True and Full Valuations: Land Exclusive of Structures and Improvements (Dollars)	Buildings and Other Structures (Dollars)	Machinery Permanently Attached to Real Estate (Dollars)	Total True and Full Value (Dollars)	Assessed Valuations: Rural: Homestead Up to $4,000 20% (Dollars)	Rural: Over $4,000 and Non-Homestead 33⅓% (Dollars)	All Other: Homestead Up to $4,000 25% (Dollars)	All Other: Over $4,000 and Non-Homestead 40% (Dollars)	Machinery Permanently Attached to Real Estate 33⅓% (Dollars)	Total Assessed Value (Dollars)	Total Assessed Value Adjusted by the Board of Review (Dollars)	Final Equalized Value (Dollars)	Remarks
1	State of Minnesota		~~Lot 2~~ Lot 2	14	141	31			5															
2	M. B. & L. P. Kreemanek & A. Jankowski		~~NW¼ of NE¼~~ 3				37	03																
3	U. S. of America		SW¼ of NE¼																					
4	U. S. of America		SE¼ of NE¼																					
5	H. H. & Ruth Norton		Lot 1				13	14																
6	U. S. of America		NE¼ of NW¼																					
7	U. S. of America		NW¼ of NW¼																					
8	U. S. of America		SW¼ of NW¼																					
9	U. S. of America		SE¼ of NW¼																					
10																								
11	U. S. of America		NE¼ of SW¼																					
12	U. S. of America		NW¼ of SW¼																					
13	U. S. of America		SW¼ of SW¼																					
14	U. S. of America		SE¼ of SW¼																					
15																								
16	U. S. of America		NE¼ of SE¼																					
17	U. S. of America		NW¼ of SE¼																					
18	U. S. of America		SW¼ of SE¼																					
19	U. S. of America		SE¼ of SE¼																					
20																								
							50	17																

Cass County, Minnesota, for Taxes for the Year 1949.

	Sold for Taxes	Valuations by School Districts as Equalized by Department of Taxation: District No. / Rate ... Mills	District No. / Rate ... Mills	District No. / Rate ... Mills	District No. / Rate ... Mills	District No. / Rate ... Mills	District No. / Rate ... Mills	Tax Including State Homestead ... Mills	State Tax on Non-Homestead 4.58 Mills	Special Taxes	Total Taxes	Paid	When Paid: Month Day Year	Number of Receipt	March Settlement 1950	June Settlement 1950	Penalty	November Settlement 1950	Penalty	Collections to First Monday in January 1951	Penalty	Delinquent on First Monday in January 1951	Total Delinquent Tax and Penalty	Remarks
		Dollars	Dollars	Dollars	Dollars	Dollars	Dollars	$ cts.	$ cts.	$ cts.	$ cts.				$ cts.	$ cts.	$ cts.	$ cts.	$ cts.	$ cts.	$ cts.	$ cts.	$ cts.	
1												2nd Half Paid	OCT 2 1950	12625										
2				123				20 26	56 24		2682	1st Half Paid	MAY 31 1950	9913		10 41		10 41						
3																								
4																								
5				12				1 98	06 3		204	2nd Half Paid	OCT 2 1950	13346		1 02		1 02						
												1st Half Paid	MAY 13 1950	8977										
6																								
7																								
8																								
9																								
10																								
11																								
12																								
13																								
14																								
15																								
16																								
17																								
18																								
19																								
20																								
			4					22 24	62		2286					11 43		11 43						

Assessment Roll and Tax List of Real Property in the Town of Shingobee, Cass County, Minnesota, for Taxes for the Year 1949.

Form 5CD

	IN WHOSE NAME ASSESSED	TO WHOM TRANSFERRED	DESCRIPTION OF PROPERTY: SUBDIVISION	Sec. or Lot	Town or Block	Rng.	Number of Acres of Land (Acres)	(10ths)	No. School District	Individual Assessed Tax or No.	Individual Assessed Total Tax or No.	TRUE AND FULL VALUATIONS: LAND Exclusive of Structures and Improvements (Dollars)	BUILDINGS and Other Structures (Dollars)	MACHINERY Permanently Attached to Real Estate (Dollars)	TOTAL True and Full Value (Dollars)	ASSESSED VALUATIONS: RURAL: Homestead Up to $4,000 20% (Dollars)	RURAL: Over $4,000 and Non-Homestead 33⅓% (Dollars)	ALL OTHER: Homestead Up to $4,000 25% (Dollars)	ALL OTHER: Over $4,000 and Non-Homestead 40% (Dollars)	MACHINERY Permanently Attached to Real Estate 33⅓% (Dollars)	TOTAL ASSESSED VALUE (Dollars)	Total Assessed Value Equalized by the Board of Review (Dollars)	FINAL EQUALIZED VALUE (Dollars)
	U. S. of America		NE¼ of NE¼	15	141	31																	
	U. S. of America		NW¼ of NE¼																				
	U. S. of America		SW¼ of NE¼																				
	Axel A. & Edna M. Mortensen		SE¼ of NE¼ less 2 aco.				38																
	State of Minnesota		2 aco. of SE¼ of NE¼																				
	U. S. of America		NE¼ of NW¼																				
	U. S. of America		NW¼ of NW¼																				
	U. S. of America		SW¼ of NW¼																				
	U. S. of America		SE¼ of NW¼																				
	U. S. of America		NE¼ of SW¼																				
	U. S. of America		NW¼ of SW¼																				
	U. S. of America		SW¼ of SW¼																				
	U. S. of America		SE¼ of SW¼																				
	U. S. of America		NE¼ of SE¼																				
	U. S. of America		NW¼ of SE¼																				
	U. S. of America		SW¼ of SE¼																				
	U. S. of America		SE¼ of SE¼																				
							38																

Cass County, Minnesota, for Taxes for the Year 1949.

	SOLD FOR TAXES	VALUATIONS BY SCHOOL DISTRICTS AS EQUALIZED BY DEPARTMENT OF TAXATION: District No. ..... Rate ..... Mills (Dollars)	District No. ..... Rate ..... Mills (Dollars)	District No. ..... Rate ..... Mills (Dollars)	District No. 1 Rate 44.71 Mills (Dollars)	District No. ..... Rate ..... Mills (Dollars)	District No. ..... Rate ..... Mills (Dollars)	Tax including State Homestead ..... Mills ($ cts.)	State Tax on Non-Homestead 4.58 ..... Mills ($ cts.)	SPECIAL TAXES ($ cts.)	TOTAL TAXES ($ cts.)		PAID	WHEN PAID Month Day Year	Number of Receipt	March Settlement 1950 ($ cts.)	June Settlement 1950 ($ cts.)	Penalty ($ cts.)	November Settlement 1950 ($ cts.)	Penalty ($ cts.)	Collections to First Monday in January 1951 ($ cts.)	Penalty ($ cts.)	Delinquent on First Monday in January 1951 ($ cts.)	Total Delinquent Tax and Penalty ($ cts.)	REMARKS
1												1												
2												2												
3												3												
4					45			7.42	20		7.62	4	PAID IN FULL	MAY 9 1950	5696		7.62							
5												5												
6												6												
7												7												
8												8												
9												9												
10												10												
11												11												
12												12												
13												13												
14												14												
15												15												
16												16												
17												17												
18												18												
19												19												
20												20												
		44		45				7.42	20		7.62						7.62							

Assessment Roll and Tax List of Real Property in the Town of Shingobee, Cass County, Minnesota, for Taxes for the Year 1949.

	Form 5CD	In Whose Name Assessed	To Whom Transferred	Description of Property: Subdivision	Sec. or Lot	Town or Block	Rng.	Number of Acres of Land: Acres	100ths	No. School District	Information Required by Tax Law	Information Required by Tax Law	True and Full Valuations: Land Exclusive of Structures and Improvements (Dollars)	Buildings and Other Structures (Dollars)	Machinery Permanently Attached to Real Estate (Dollars)	Total True and Full Value (Dollars)	Assessed Valuations: Rural: Homestead Up to $4,000 20% (Dollars)	Rural: Over $4,000 and Non-Homestead 33⅓% (Dollars)	All Other: Homestead Up to $4,000 25% (Dollars)	All Other: Over $4,000 and Non-Homestead 40% (Dollars)	Machinery Permanently Attached to Real Estate 33⅓% (Dollars)	Total Assessed Value (Dollars)	Total Assessed Value as Equalized by the Board of Review (Dollars)	Final Equalized Value (Dollars)
	1	State of Minnesota		NE¼ of NE¼	16	141	31			5														
	2	State of Minnesota		NW¼ of NE¼																				
	3	State of Minnesota		SW¼ of NE¼																				
	4	State of Minnesota		SE¼ of NE¼																				
	5																							
	6	State of Minnesota		NE¼ of NW¼																				
	7	State of Minnesota		NW¼ of NW¼																				
	8	State of Minnesota		SW¼ of NW¼																				
	9	State of Minnesota		SE¼ of NW¼																				
	10																							
	11	~~Norman Stolberg, Deputy for Ind. Co. Treas. Louis A. Lambert Tr.~~ Ralph P. Sullivan		NE¼ of SW¼	26	See remarks	1950	40																
	12	" " " "		NW¼ of SW¼				40																
	13	State of Minnesota		SW¼ of SW¼																				
	14	State of Minnesota		SE¼ of SW¼																				
	15																							
	16	State of Minnesota		NE¼ of SE¼																				
	17	~~Norman Stolberg, Deputy for Ind. Co. Treas. Louis A. Lambert Tr.~~ State of Minnesota		NW¼ of SE¼				40																
	18	State of Minnesota		SW¼ of SE¼																				
	19	State of Minnesota		SE¼ of SE¼																				
	20																							
								120																

	Sold for Taxes	Validations by School Districts as Equalized by Department of Taxation: District No. / Rate ... Mills (Dollars)	District No. / Rate ... Mills (Dollars)	District No. / Rate ... Mills (Dollars)	District No. 5 / Rate 48.4 Mills (Dollars)	District No. / Rate ... Mills (Dollars)	District No. / Rate ... Mills (Dollars)	Tax including State Homestead ... Mills ($ cts.)	State Tax on Non-Homestead 4.68 Mills ($ cts.)	Special Taxes ($ cts.)	Total Taxes ($ cts.)		Paid	When Paid: Month Day Year	Number of Receipt	March Settlement 1951 ($ cts.)	June Settlement 1950 ($ cts.)	Penalty ($ cts.)	November Settlement 1950 ($ cts.)	Penalty ($ cts.)	Collections to First Monday in January 1951 ($ cts.)	Penalty ($ cts.)	Delinquent on First Monday in January 1951 ($ cts.)	Total Delinquent Tax and Penalty ($ cts.)	Remarks
1												1													
2												2													
3												3													
4												4													
5												5													
6												6													
7												7													
8												8													
9												9													
10												10													
11				54				890	24		914	11	Record by State	9/6/49	Due to to Cancel.										914 Can
12				54				890	24		914	12													914 Can
13												13													
14												14													
15												15													
16												16													
17				54				890	24		914	17	Record by State	9/6/49	Due to to Cancel										914 Can
18												18													
19												19													
20												20													
				162				2670	72		2742														2742

Assessment Roll and Tax List of Real Property in the Town of Shingobee

Cass County, Minnesota, for Taxes for the Year 1949.

(Form SCH-Assessor's Office)

	IN WHOSE NAME ASSESSED	TO WHOM TRANSFERRED		DESCRIPTION OF PROPERTY: SUBDIVISION	Sec. or Lot	Town or Block	Rge.	Number of Acres of Land: Acres	100ths	No. School Districts	Information Received Tax or No	Information Received Tax or No	TRUE AND FULL VALUATIONS: LAND Exclusive of Structures and Improvements	BUILDINGS and Other Structures	MACHINERY Permanently Attached to Real Estate	TOTAL True and Full Value	ASSESSED VALUATIONS: RURAL: Homestead Up to $4,000 20%	RURAL: Over $4,000 and Non-Homestead 33⅓%	ALL OTHER: Homestead Up to $4,000 25%	ALL OTHER: Over $4,000 and Non-Homestead 40%	MACHINERY Permanently Attached to Real Estate 33⅓%	TOTAL ASSESSED VALUE	Total Assessed Value as Equalized by the Board of Review	FINAL EQUALIZED VALUE
													Dollars	Dollars	Dollars	Dollars	Dollars	Dollars	Dollars	Dollars	Dollars	Dollars	Dollars	Dollars
	U. S. of America		1	NE¼ of NE¼ Lot 1	17	141	31			5														
	U. S. of America		2	NW¼ of NE¼ " 2																				
	U. S. of America		3	SW¼ of NE¼																				
	U. S. of America		4	SE¼ of NE¼																				
			5																					
	U. S. of America		6	NE¼ of NW¼																				
	U. S. of America		7	NW¼ of NW¼																				
	U. S. of America		8	SW¼ of NW¼																				
	U. S. of America		9	SE¼ of NW¼																				
			10																					
	U. S. of America		11	NE¼ of SW¼																				
	U. S. of America		12	NW¼ of SW¼																				
	U. S. of America		13	SW¼ of SW¼																				
	U. S. of America		14	SE¼ of SW¼																				
			15																					
	U. S. of America		16	NE¼ of SE¼																				
	U. S. of America		17	NW¼ of SE¼																				
	State of Minnesota		18	SW¼ of SE¼																				
	U. S. of America		19	SE¼ of SE¼																				
			20																					

	SOLD FOR TAXES	VALUATIONS BY SCHOOL DISTRICTS AS EQUALIZED BY DEPARTMENT OF TAXATION: District No.... Rate.... Mills	District No.... Rate.... Mills	District No.... Rate.... Mills	District No.... Rate.... Mills	District No.... Rate.... Mills	District No.... Rate.... Mills	Tax Including State Homestead ....Mills	State Tax on Non-Homestead ....Mills	SPECIAL TAXES	TOTAL TAXES		PAID	WHEN PAID	Number of Receipt	March Settlement 1950	June Settlement 1950	Penalty	November Settlement 1950	Penalty	Corrections to First Monday in January 1951	Penalty	Delinquent on First Monday in January 1951	Total Delinquent Tax and Penalty	REMARKS
		Dollars	Dollars	Dollars	Dollars	Dollars	Dollars	$ cts.	$ cts.	$ cts.	$ cts.			Month Day Year		$ cts.	$ cts.	$ cts.	$ cts.	$ cts.	$ cts.	$ cts.	$ cts.	$ cts.	
1												1													
2												2													
3												3													
4												4													
5												5													
6												6													
7												7													
8												8													
9												9													
10												10													
11												11													
12												12													
13												13													
14												14													
15												15													
16												16													
17												17													
18												18													
19												19													
20												20													

Assessment Roll and Tax List of Real Property in the Town of Shingobee, Cass County, Minnesota, for Taxes for the Year 1949.

Form 5CD

	IN WHOSE NAME ASSESSED	TO WHOM TRANSFERRED	DESCRIPTION OF PROPERTY: SUBDIVISION	Sec. or Lot	Town or Block	Rng.	Number of Acres of Land (Acres / Mills)	No. School District	Indicate Land Assessed Town or No.	Indicate Land Exempt Town or No.	TRUE AND FULL VALUATIONS: LAND Exclusive of Structures and Improvements (Dollars)	BUILDINGS and Other Structures (Dollars)	MACHINERY Permanently Attached to Real Estate (Dollars)	TOTAL True and Full Value (Dollars)	ASSESSED VALUATIONS: RURAL: Homestead Up to $4,000 20%	RURAL: Over $4,000 and Non-Homestead 33⅓%	ALL OTHER: Homestead Up to $4,000 25%	ALL OTHER: Over $4,000 and Non-Homestead 40%	MACHINERY Permanently Attached to Real Estate 33⅓%	TOTAL ASSESSED VALUE (Dollars)	Total Assessed Value Equalized by the Board of Review (Dollars)	FINAL EQUALIZED VALUE (Dollars)
1	U. S. of America		NE¼ of NE¼	28	141	31		5														
2	U. S. of America		NW¼ of NE¼																			
3	U. S. of America		SW¼ of NE¼																			
4	U. S. of America		SE¼ of NE¼																			
5																						
6	U. S. of America		NE¼ of NW¼																			
7	Noble Harvey		~~NW¼ of NW¼~~ Lot 1 less Hy.				4.75															
8	Andrew P. & Florence Peterson		~~SW¼ of NW¼~~ Lot 2				56.16															
9	U. S. of America		SE¼ of NW¼																			
10	U. S. of America		Lot 3 S. of Hy. #34																			
11	U. S. of America		NE¼ of SW¼																			
12	State of Minnesota		~~NW¼ of SW¼~~ Lot 3 N. of Hy. #34																			
13	U. S. of America		~~SW¼ of SW¼~~ Lot 4																			
14	U. S. of America		SE¼ of SW¼																			
15																						
16	U. S. of America		NE¼ of SE¼																			
17	U. S. of America		NW¼ of SE¼																			
18	U. S. of America		SW¼ of SE¼																			
19	U. S. of America		SE¼ of SE¼																			
20																						
							103.68															

	SOLD FOR TAXES	VALUATIONS BY SCHOOL DISTRICTS AS EQUALIZED BY DEPARTMENT OF TAXATION: District No. ..... Rate ..... Mills (Dollars)	District No. ..... Rate ..... Mills (Dollars)	District No. ..... Rate ..... Mills (Dollars)	District No. ..... Rate 31.5 Mills (Dollars)	District No. ..... Rate ..... Mills (Dollars)	District No. ..... Rate ..... Mills (Dollars)	Tax Including State Homestead ..... Mills ($ cts.)	State Tax on Non-Homestead 4.58 Mills ($ cts.)	SPECIAL TAXES ($ cts.)	TOTAL TAXES ($ cts.)		PAID	WHEN PAID (Month Day Year)	Number of Receipt	March Settlement 1950 ($ cts.)	June Settlement 1950 ($ cts.)	Penalty ($ cts.)	November Settlement 1950 ($ cts.)	Penalty ($ cts.)	Collections to First Monday in January 1951 ($ cts.)	Penalty ($ cts.)	Delinquent on First Monday in January 1951 ($ cts.)	Total Delinquent Tax and Penalty ($ cts.)	REMARKS
1												1												
2												2												
3												3												
4												4												
5												5												
6												6												
7				96			15.82	44		16.26		7	PAID IN FULL MAY 23 1950		6483		16.26							
8				H 130			21.42			21.42		8	PAID IN FULL MAY 31 1950		8291		21.42							
9												9												
10												10												
11												11												
12												12												
13												13												
14												14												
15												15												
16												16												
17												17												
18												18												
19												19												
20												20												
		114.5		130 96 226			37.24	44		37.68						37.68								

Assessment Roll and Tax List of Real Property in the Town of Shingobee, Cass County, Minnesota, for Taxes for the Year 1949.

	In Whose Name Assessed	To Whom Transferred	Description of Property: Subdivision	Sec. or Lot	Town or Block	Rng.	Number of Acres of Land (Acres)	(100ths)	No. School District	Indicate Homestead Tax by X	Indicate Apportioned Tax by X	True and Full Valuations: Land Exclusive of Structures and Improvements (Dollars)	Buildings and Other Structures (Dollars)	Machinery Permanently Attached to Real Estate (Dollars)	Total True and Full Value (Dollars)	Assessed Valuations: Rural: Homestead Up to $4,000 20% (Dollars)	Rural: Over $4,000 Non-Homestead Not Exceeding 33⅓% (Dollars)	All Other: Homestead Up to $4,000 25% (Dollars)	All Other: Over $4,000 and Non-Homestead 40% (Dollars)	Machinery Permanently Attached to Real Estate 33⅓% (Dollars)	Total Assessed Value (Dollars)	Total Assessed Value as Equalized by the Board of Review (Dollars)	Final Equalized Value (Dollars)	Remarks
1	U. S. of America		NE¼ of NE¼		17	141	31		5															
2	U. S. of America		NW¼ of NE¼																					
3	U. S. of America		SW¼ of NE¼																					
4	State of Minnesota		SE¼ of NE¼																					
5																								
6	U. S. of America		NE¼ of NW¼																					
7	State of Minnesota		~~NE¼ of NW¼~~ Lot 1																					
8	U. S. of America		~~SW¼ of NW¼~~ " 2																					
9	U. S. of America		SE¼ of NW¼																					
10																								
11	U. S. of America		NE¼ of SW¼																					
12	Henry + Orvilla Lynch		~~NW¼ of SW¼~~ Lot 3				52	48																
13	"		~~SW¼ of SW¼~~ " 4				52																	
14	Frederick A. + Harold W. Jorgenson		NE¼ of SW¼ S. of W. of lake				14																	
15	Jacob A. + Minnie Whitbeck		SE¼ of SW¼ N. of S. of Lake				26																	
16	State of Minnesota		NE¼ of SE¼																					
17	U. S. of America		NW¼ of SE¼																					
18	State of Minnesota		SW¼ of SE¼																					
19	State of Minnesota		SE¼ of SE¼																					
20																								
							144	48																

Cass County, Minnesota, for Taxes for the Year 1949.

Valuations by School Districts as Equalized by Department of Taxation: District No. 2 Rate 174 Mills; District No. 5 Rate 174 Mills

	Sold for Taxes	District No. ... Rate ... Mills (Dollars)	District No. ... Rate ... Mills (Dollars)	District No. ... Rate ... Mills (Dollars)	District No. 2 Rate 174 Mills (Dollars)	District No. 5 Rate 174 Mills (Dollars)	District No. ... Rate ... Mills (Dollars)	Tax Including State Homestead 4.58 Mills ($ cts.)	State Tax on Non-Homestead ... Mills ($ cts.)	Special Taxes ($ cts.)	Total Taxes ($ cts.)	Paid	When Paid (Month Day Year)	Number of Receipt	March Settlement 1950 ($ cts.)	June Settlement 1950 ($ cts.)	Penalty ($ cts.)	November Settlement 1950 ($ cts.)	Penalty ($ cts.)	Collections to First Monday in January 1951 ($ cts.)	Penalty ($ cts.)	Delinquent on First Monday in January 1951 ($ cts.)	Total Delinquent Tax and Penalty ($ cts.)	Remarks
1																								
2																								
3																								
4																								
5																								
6																								
7																								
8																								
9																								
10																								
11																								
12				4 45				7 42			7 42	2nd Half Paid	SEP 13 1950	2175		3 71 ✓		3 71 ✓						
13												1st Half Paid	MAY 1 1950	2081										
14												2nd Half Paid	SEP 13 1950	2175		4 270 ✓		4 270 ✓						
15				11 185				84 10	130 65		85 40	1st Half Paid	MAY 1 1950	2081										
16				28 30																				
17				23				3 78	10 1		3 88	PAID IN FULL	MAY 31 1950	8214		3 88 ✓								
18				37				6 10	16 ✓		6 26	PAID IN FULL	MAY 17 1950	7466		6 26 ✓								
19																								
20																								
		2	4	45	45			17 30	156		102 96					26 55		46 41						
		Alt	5	60	223			84 10																
				70	46																			

Assessment Roll and Tax List of Real Property in the Town of Shingobee Cass County, Minnesota, for Taxes for the Year 1949.

	In Whose Name Assessed	To Whom Transferred	Description of Property: Subdivision	Sec. or Lot	Town or Block	Rng.	Number of Acres of Land: Acres	100ths	No. School District	Indicate Usual Annual Tax or No.	Indicate Agricultural Tax or No.	True and Full Valuations: Land Exclusive of Structures and Improvements (Dollars)	Buildings and Other Structures (Dollars)	Machinery Permanently Attached to Real Estate (Dollars)	Total True and Full Value (Dollars)	Assessed Valuations: Rural: Homestead Up to $1,000 20% (Dollars)	Rural: Over $4,000 and Non-Homestead 33⅓% (Dollars)	All Other: Homestead Up to $4,000 25% (Dollars)	All Other: Over $4,000 and Non-Homestead 40% (Dollars)	Machinery Permanently Attached to Real Estate 33⅓% (Dollars)	Total Assessed Value (Dollars)	Total Assessed Value as Equalized by the Board of Review (Dollars)	Final Equalized Value (Dollars)	Remarks
1	State of Minnesota		NE¼ of NE¼		20	141	31		5															
2	U. S. of America		NW¼ of NE¼																					
3	U. S. of America		SW¼ of NE¼																					
4	State of Minnesota		SE¼ of NE¼																					
5																								
6	U. S. of America		NE¼ of NW¼																					
7	U. S. of America		NW¼ of NW¼																					
8	U. S. of America		SW¼ of NW¼																					
9	U. S. of America		SE¼ of NW¼																					
10																								
11	U. S. of America		NE¼ of SW¼																					
12	U. S. of America		NW¼ of SW¼																					
13	State of Minnesota		SW¼ of SW¼																					
14	U. S. of America		SE¼ of SW¼																					
15																								
16	State of Minnesota		NE¼ of SE¼																					
17	U. S. of America		NW¼ of SE¼																					
18	U. S. of America		SW¼ of SE¼																					
19	Sara E. Scheers		SE¼ of SE¼				40																	
20																								
							40																	

	Sold for Taxes	Valuations by School Districts as Equalized by Department of Taxation: District No. / Rate ... Mills (Dollars)	District No. / Rate ... Mills (Dollars)	District No. / Rate ... Mills (Dollars)	District No. 5 / Rate 31.5 / 16.5 Mills (Dollars)	District No. / Rate ... Mills (Dollars)	District No. / Rate ... Mills (Dollars)	Tax including State Homestead ... Mills ($ cts.)	State Tax on Non-Homestead 4.58 ... Mills ($ cts.)	Special Taxes ($ cts.)	Total Taxes ($ cts.)		Paid	When Paid: Month Day Year	Number of Receipt	March Settlement 1950 ($ cts.)	June Settlement 1950 ($ cts.)	Penalty ($ cts.)	November Settlement 1950 ($ cts.)	Penalty ($ cts.)	Collections on First Monday in January 1951 ($ cts.)	Penalty ($ cts.)	Delinquent on First Monday in January 1951 ($ cts.)	Total Delinquent Tax and Penalty ($ cts.)	Remarks
1												1													
2												2													
3												3													
4												4													
5												5													
6												6													
7												7													
8												8													
9												9													
10												10													
11												11													
12												12													
13												13													
14												14													
15												15													
16												16													
17												17													
18												18													
19	SOLD FOR TAXES			48				790	22 ✓		8.12	19	PAID IN FULL	NOV 15 1950	745		8.12 ✓								
20												20													
		16		48				790	22		812						812								

Assessment Roll and Tax List of Real Property in the Town of Shingobee, Cass County, Minnesota, for Taxes for the Year 1949.

	In Whose Name Assessed	To Whom Transferred	Description of Property: Subdivision	Sec. or Lot	Town or Block	Rng.	Number of Acres of Land (Acres / 10ths)	No. School District	Indicate Real Estate Tax Number	Indicate Personal Tax Number	True and Full Valuations: Land Exclusive of Structures and Improvements (Dollars)	Buildings and Other Structures (Dollars)	Machinery Permanently Attached to Real Estate (Dollars)	Total True and Full Value (Dollars)	Assessed Valuations: Rural Homestead Up to $4,000 20% (Dollars)	Rural Over $4,000 and Non-Homestead 33⅓% (Dollars)	All Other Homestead Up to $4,000 25% (Dollars)	All Other Over $4,000 and Non-Homestead 40% (Dollars)	All Other Machinery Permanently Attached to Real Estate 33⅓% (Dollars)	Total Assessed Value (Dollars)	Total Assessed Value as Equalized by the Board of Review (Dollars)	Final Equalized Value (Dollars)
1	Nels D. Olson		NE¼ of NE¼	21	141	31	40	5														
2	"		NW¼ of NE¼				40															
3	"		SW¼ of NE¼				40															
4	"		SE¼ of NE¼				40															
5																						
6	"		NE¼ of NW¼				40															
7	"		NW¼ of NW¼				40															
8	"		SW¼ of NW¼				40															
9	"		SE¼ of NW¼				40															
10																						
11	U. S. of America		NE¼ of SW¼																			
12	U. S. of America		NW¼ of SW¼																			
13	U. S. of America		SW¼ of SW¼																			
14	U. S. of America		SE¼ of SW¼																			
15																						
16	Allie Bennett		NE¼ of SE¼				40															
17	E. J. Matthiesen		NW¼ of SE¼				40															
18	"		SW¼ of SE¼				40															
19	Allie Bennett		SE¼ of SE¼				40															
20																						
							480															

	Sold for Taxes	Valuations by School Districts as Equalized by Department of Taxation: District No. / Rate Mills	District No. / Rate Mills	District No. / Rate Mills	Total Dollars	District No. / Rate Mills	District No. / Rate Mills	Tax including State Homestead Mills	State Tax on Non-Homestead 4.58 Mills	Special Taxes	Total Taxes	Paid	When Paid: Month Day Year	Number of Receipt	March Settlement 1950	June Settlement 1950	Penalty	November Settlement 1950	Penalty	Collections to First Monday in January 1951	Penalty	Delinquent on First Monday in January 1951	Total Delinquent Tax and Penalty	Remarks
		Dollars	Dollars	Dollars	Dollars	Dollars	Dollars																	
1				48				790	22		812	PAID IN FULL	FEB 23 1950	2344	812									
2				147				2422	68		2490	PAID IN FULL	FEB 23 1950	2344	2490									
3				48				790	22		812	PAID IN FULL	FEB 23 1950	2344	812									
4				48				790	22		812	PAID IN FULL	FEB 23 1950	2344	812									
5																								
6				48				790	22		812	PAID IN FULL	FEB 23 1950	2344	812									
7				48				790	22		812	PAID IN FULL	FEB 23 1950	2344	812									
8				48				790	22		812	PAID IN FULL	FEB 23 1950	2344	812									
9				48				790	22		812	PAID IN FULL	FEB 23 1950	2344	812									
10																								
11																								
12																								
13																								
14																								
15																								
16				96				1582	44		1626	2nd Half Paid	OCT 4 1950	1279	813	813		813				812		
17	SOLD FOR TAXES			48				790	22		812	1st Half Paid	MAY 31 1950	1131										
18	SOLD FOR TAXES			48				790	22		812											812		
19				163				2684	74		2758	2nd Half Paid	OCT 4 1950	1279	1379	1379		1379						
20												1st Half Paid	MAY 31 1950	1038										
			14 DD	1380	528			13798	384		14182				8174	2192		2192				1624		

Assessment Roll and Tax List of Real Property in the Town of Shingobee, Cass County, Minnesota, for Taxes for the Year 1949.

Form 3CD (Revised Edition, 1949)

	In Whose Name Assessed	To Whom Transferred	Description of Property: Subdivision	Sec. or Lot	Town or Block	Reg	Number of Acres of Land: Acres	Hdths	No. School District	Indicate Homestead Tax or No.	Indicate Agricultural Tax or No.	True and Full Valuations: Land (Exclusive of Structures and Improvements) Dollars	Buildings and Other Structures Dollars	Machinery Permanently Attached to Real Estate Dollars	Total True and Full Value Dollars	Assessed Valuations: Rural: Homestead Up to $4,000 20% Dollars	Rural: Over $4,000 and Non-Homestead 33⅓% Dollars	All Other: Homestead Up to $4,000 25% Dollars	All Other: Over $4,000 and Non-Homestead 40% Dollars	Machinery Permanently Attached to Real Estate 33⅓% Dollars	Total Assessed Value Equalized by the Board of Review Dollars	Final Equalized Value Dollars	Sold for Taxes	Valuations by School Districts as Equalized by Department of Taxation: District No. ..... Rate ..... Mills Dollars	District No. ..... Rate ..... Mills Dollars	District No. ..... Rate ..... Mills Dollars	District No. 3 Rate 31 14 Mills Dollars	District No. ..... Rate ..... Mills Dollars	District No. ..... Rate ..... Mills Dollars	Tax Including State Homestead ..... Mills $ cts.	State Tax on Non-Homestead 408 ..... Mills $ cts.	Special Taxes $ cts.	Total Taxes $ cts.		Paid	When Paid: Month Day Year	Number of Receipt	March Settlement 1950 $ cts.	June Settlement 1950 $ cts.	Penalty $ cts.	November Settlement 1950 $ cts.	Penalty $ cts.	Collections to First Monday in January 1951 $ cts.	Penalty $ cts.	Delinquent on First Monday in January 1951 $ cts.	Total Delinquent Tax and Penalty $ cts.	Remarks
1	U. S. of America		NE¼ of NE¼				82	14 31	5																																								
2	U. S. of America		NW¼ of NE¼																																														
3	U. S. of America		SW¼ of NE¼																																														
4	U. S. of America		SE¼ of NE¼																																														
5																																																	
6	U. S. of America		NE¼ of NW¼																																														
7	U. S. of America		NW¼ of NW¼																																														
8	U. S. of America		SW¼ of NW¼																																														
9	U. S. of America		~~SE¼ of NW¼~~ Lot 3																																														
10																																																	
11	U. S. of America		~~NE¼ of SW¼~~ " 2																																														
12	U. S. of America		~~NW¼ of SW¼~~ " 4																																														
13	State of Minnesota		~~SW¼ of SW¼~~ " 5																																														
14	Daniel Walsh		~~SE¼ of SW¼~~ " 1					24 25																																									
15																																																	
16	U. S. of America		NE¼ of SE¼																																														
17	U. S. of America		NW¼ of SE¼																																														
18	U. S. of America		SW¼ of SE¼																																														
19	U. S. of America		SE¼ of SE¼																																														
20																																																	
								24 25																																									
1																																																	
2																																																	
3																																																	
4																																																	
5																																																	
6																																																	
7																																																	
8																																																	
9																																																	
10																																																	
11																																																	
12																																																	
13																																																	
14															30															494	14		508		PAID IN FULL	MAY 9 1950	5672		508									
15																																																	
16																																																	
17																																																	
18																																																	
19																																																	
20																																																	
															30															494	14		508						508									

Assessment Roll and Tax List of Real Property in the Town of Shingobee, Cass County, Minnesota, for Taxes for the Year 1949.

Line	In Whose Name Assessed	To Whom Transferred	Subdivision	Sec. or Lot	Town or Block	Rng.	Number of Acres of Land	No. School District	Final Equalized Value	District No. 3 Rate 164.71 Mills (Dollars)	Tax Including State Homestead	State Tax on Non-Homestead 4.58 Mills	Total Taxes	Paid	When Paid	Number of Receipt	March Settlement 1950	June Settlement 1950	November Settlement 1950	Remarks
1	U. S. of America		NE¼ of NE¼	23	141	31		5												
2	U. S. of America		NW¼ of NE¼																	
3	U. S. of America		SW¼ of NE¼																	
4	U. S. of America		SE¼ of NE¼																	
5																				
6	U. S. of America		NE¼ of NW¼																	
7	U. S. of America		NW¼ of NW¼																	
8	U. S. of America		SW¼ of NW¼																	
9	U. S. of America		SE¼ of NW¼																	
10																				
11	Mattie Krueger		NE¼ of SW¼				40			60	988	28	1016	2nd Half Paid / 1st Half Paid	OCT 9 1950 / MAY 31 1950	12483		508	508	
12			NW¼ of SW¼				40			73	1202	34	1236	2nd Half Paid / 1st Half Paid	OCT 9 1950 / MAY 31 1950	8156		618	618	
13	"		SW¼ of SW¼				40			73	1202	34	1236	2nd Half Paid / 1st Half Paid	OCT 9 1950 / MAY 31 1950			618	618	
14	"		SE¼ of SW¼				40		Abate. #4795	126 / 193	2076 / 3178	58 / 88	2134 / 3266	2nd Half Paid / 1st Half Paid	OCT 9 1950 / MAY 31 1950			1067	1067	11.32 Abated
15																				
16	U. S. of America		NE¼ of SE¼																	
17	U. S. of America		NW¼ of SE¼																	
18	Annie Marie Johnson & Caroline C. Lindstrom		SW¼ of SE¼				40			53	872	24	896	PAID IN FULL	JAN 25 1950	785	896			
19	"	"	SE¼ of SE¼ Lot 1				29.50			131	2158	60	2218	PAID IN FULL	JAN 25 1950	785	2218			
20																				
Total							229.50			583	9600	268	9868				3114	2811	2811	11.32

Assessment Roll and Tax List of Real Property in the Town of Shingobee, Cass County, Minnesota, for Taxes for the Year 1949.

Form SCD [illegible]

	In Whose Name Assessed	To Whom Transferred	Description of Property: Subdivision	Sec. or Lot	Town or Block	Rng.	Number of Acres of Land: Acres	100ths	No. School District	Date Sale Transcribed on Tax Roll	Date Certificate Issued	True and Full Valuations: Land (Exclusive of Structures and Improvements)	Buildings (not Other Structures)	Machinery Permanently Attached to Real Estate	Total True and Full Value	Assessed Valuations: Rural: Homestead Up to $4,000 20%	Rural: Over $4,000 and Non-Homestead 33⅓%	All Other: Homestead Up to $4,000 25%	All Other: Over $4,000 and Non-Homestead 40%	Machinery Permanently Attached to Real Estate 33⅓%	Total Assessed Value	Total Assessed Value as Equalized by the Board of Review	Final Equalized Value
												Dollars	Dollars	Dollars	Dollars	Dollars	Dollars	Dollars	Dollars	Dollars	Dollars	Dollars	Dollars
1	U. S. of America		N½ of N½	24	141	31			5														
2	U. S. of America		N½ of NE¼																				
3	U. S. of America		S½ of NE¼																				
4	U. S. of America		SE¼ of NE¼																				
5																							
6	U. S. of America		NE¼ of NW¼																				
7	Hugh & Ruth Norton		NW¼ of NW¼				40																
8	" "		SW¼ of NW¼				40																
9	Hugh V. Norton		~~SE¼ of NW¼~~ Lot 2, W. of Ry.				22	69															
10	Joseph Carlos Ryan		Lot 2 E. of Ry.				6	06															
11			NE¼ of SW¼																				
12	Hugh V. Norton		~~NW¼ of SW¼~~ Lot 1				37																
13			SW¼ of SW¼																				
14			SE¼ of SW¼																				
15																							
16	U. S. of America		NE¼ of SE¼																				
17	U. S. of America		~~NW¼ of SE¼~~ Lot 3																				
18	U. S. of America		~~SW¼ of SE¼~~ Lot 4 less Ry.																				
19	U. S. of America		SE¼ of SE¼																				
20																							
							145	75															

	Sold for Taxes	Valuations by School Districts as Equalized by Department of Taxation: District No. ..... Rate ..... Mills	District No. ..... Rate ..... Mills	District No. ..... Rate ..... Mills	District No. 1 Rate 71 164 Mills	District No. ..... Rate ..... Mills	District No. ..... Rate ..... Mills	Tax Including State Homestead ..... Mills	State Tax on Non-Homestead 458 ..... Mills	Special Taxes	Total Taxes		Paid	When Paid: Month Day Year	Number of Receipt	March Settlement 1950	June Settlement 1950	Penalty	November Settlement 1950	Penalty	Collections to First Monday in January 1951	Penalty	Delinquent on First Monday in January 1951	Penalty	Total Delinquent Tax and Penalty	Remarks
		Dollars	Dollars	Dollars	Dollars	Dollars	Dollars	$ cts.	$ cts.	$ cts.	$ cts.						$ cts.	$ cts.	$ cts.	$ cts.	$ cts.	$ cts.	$ cts.	$ cts.	$ cts.	
1												1														
2												2														
3												3														
4												4														
5												5														
6												6	2nd Half Paid	OCT 24 1950	13346											
7				H 29				478			478	7	[redacted]	MAY 13 1950	5879		239		239							
8				N 29				478			478	8	2nd Half Paid [redacted]	OCT 24 1950 / MAY 13 1950	13346 / 5879		239		239							
9				H 23				378			378	9	2nd Half Paid [redacted]	OCT 24 1950 / MAY 13 1950	13346 / 5879		189		189							
10				5				82	02		84	10	PAID IN FULL	MAR 30 1950	3880		84									
11												11														
12				H 29				478			478	12	2nd Half Paid [redacted]	OCT 24 1950 / MAY 13 1950	13346 / 5879		239		239							
13												13														
14												14														
15												15														
16												16														
17												17														
18												18														
19												19														
20		H 114	108	110 / 115				1894	02		1896	20					990		906							

Assessment Roll and Tax List of Real Property in the Town of Shingobee — Cass County, Minnesota, for Taxes for the Year 1949.

Line	In Whose Name Assessed	To Whom Transferred	Subdivision	Acres	No. School District	District 164 Mills (Dollars)	District 179 Mills (Dollars)	Tax Including State Tax on Homestead	State Tax on Non-Homestead 4.58 Mills	Total Taxes	Paid	When Paid (Month Day Year)	Number of Receipt	March Settlement 1950	June Settlement 1950	November Settlement 1950	Penalty
1	U. S. of America		NE¼ of NE¼ less Ry. 25 141 31		5												
2	U. S. of America		NW¼ of NE¼														
3	U. S. of America		SW¼ of NE¼														
4	U. S. of America		SE¼ of NE¼				80	2 96	08	3 04	PAID IN FULL	MAY 31 1950	1030		3 04		
5	~~Bertrand Andrew & Gertrude McIver~~ H. W. & Edith M. Jensen		100' x 200' of 1.25 ac. of W½ of NE¼ of SW¼ & of Lot 4	~~50~~		18		32 34	82	33 16	PAID IN FULL	MAY 31 1950	8028		33 16		
6	Rudolph Miller, et al		~~NE¼ of NW¼~~ Lot 1	16 40		29		4 78	14	4 92	PAID IN FULL	MAY 17 1950	6224		4 92		
7	Edith M. & H. W. Jensen		Part of Lot 4 & of NE¼ of SW¼ ~~SW¼ of NW¼~~	25			100	17 98	46	18 44	PAID IN FULL	MAY 31 1950	8022		18 44		
8	Spencer & Alvina Kubo		E. 40 rods of SE¼ of SW¼, Lot 4 less 100' & less 60' x 200' ~~SW¼ of NW¼~~ & less △ piece in SE corner of E½ of Lot 4 (¼ ac.)	14 45		4 60 / 70		21 42	32	21 74	PAID IN FULL	JUN 12 1950	9014			21 74	33
9	Nels D. Olson		~~SE¼ of NW¼~~ Lot 2	49 71		75		12 36	34	12 70	PAID IN FULL	FEB 23 1950	2344	12 70			
10	Spencer & Alvina Kubo		E. 40 rds. of NE¼ of SW¼ less part sold to Kay	21 61		38		6 26	18	6 44	PAID IN FULL	JUN 12 1950	9014			6 44	10
11	~~Harold H. & Sylvia Haase~~ Eugene E. Heuselman & Florence Heuselman		W½ of NE¼ of SW¼ less 1.25 ac.	20 36			392	70 44	1 80	72 24	PAID IN FULL	JAN 11 1950	27	72 24			
12	Agnes Lockman		Lot 3 less plat of Crescent Beach less part sold ~~NW¼ of SW¼~~	6		45		7 42	20	7 62	PAID IN FULL	MAY 1 1950	5084		7 62		
13	Frank & Elizabeth Hirschfield		~~SW¼ of SW¼~~ 5 acres of Lot 3	5		18		2 96	08	3 04	PAID IN FULL	MAY 15 1950	6148		3 04		
14	~~Harold H. & Sylvia Haase~~ Eugene E. Heuselman & Florence Heuselman		W½ of Lot 4 less 1.25 acs. on lakeshore & less 50' x 400'	5 75			18	3 24	08	3 32	PAID IN FULL	JAN 11 1950	27	3 32			
15	Estil W. & Iva Anderson		50' x 389' on E. side of Crescent Beach	33			156	28 04	72	28 76	PAID IN FULL	MAY 18 1950	6327		28 76		
16	U. S. of America		NE¼ of SE¼ less Ry.														
17	U. S. of America		NW¼ of SE¼ " "														
18	Spencer Alvina Kubo		SW¼ of SE¼ less Ry & less △ piece	35 33		58		9 56	26	9 82	PAID IN FULL	JUN 12 1950	9014			9 82	15
19	" "		SE¼ of SE¼ less Ry.	35 73		58		9 56	26	9 82	PAID IN FULL	JUN 12 1950	9014			9 82	15
20	Hilding E. Christofferson		Bounded on N. by S.A.H.; on S. by lake; on W. line 50' E of E Boundary of Lot 26, Blk 1, Crescent Beach, on E side by E. line of Lot 3, 25-141-31 less Shively Tract.	44			108	19 40	50	19 90	2nd Half Paid / 1st Half Paid	AUG 25 1950 / MAY 20 1950	11981 / 6428		9 95	9 95	
				211 86		60 / 4 09 / 4 69	9 54	77 28 / 171.44	6 24	254 96				88 26	108 93	57 77	

Continued on next Page

Assessment Roll and Tax List of Real Property in the Town of Shingobee, Cass County, Minnesota, for Taxes the Year 1949.

Form 5CD

	IN WHOSE NAME ASSESSED	TO WHOM TRANSFERRED	DESCRIPTION OF PROPERTY: SUBDIVISION	Sec. or Lot	Town or Block	Rng.	Number of Acres of Land: Acres	Sec. School District	Indicate Homestead by Yes or No	Indicate Agricultural by Yes or No	TRUE AND FULL VALUATIONS: LAND Exclusive of Structures and Improvements (Dollars)	BUILDINGS and Other Structures (Dollars)	MACHINERY Permanently Attached to Real Estate (Dollars)	TOTAL True and Full Value (Dollars)	ASSESSED VALUATIONS: RURAL Homestead Up to $4,000 20% (Dollars)	RURAL Over $4,000 and Non-Homestead 33⅓% (Dollars)	ALL OTHER Homestead Up to $4,000 25% (Dollars)	ALL OTHER Over $4,000 and Non-Homestead 40% (Dollars)	ALL OTHER MACHINERY Permanently Attached to Real Estate 33⅓% (Dollars)	TOTAL ASSESSED VALUE (Dollars)	Total Assessed Value as Equalized by the Board of Review (Dollars)	FINAL EQUALIZED VALUE (Dollars)
1	D. J. & Dorothy Mantz		E 100' of W 200' of that part of E ½ of Lot 4 lying between Hwy 64 & the middle lake	25			12.5															
2			NW¼ of NE¼																			
3	Jens Pederson		200' x 350' of Lot 4				1.61															
4	Loran E. Kay		W. 100' of E 40 rds of Lot 4 lying between Hwy #14 & Jen Mille Lake				1.2															
5																						
6	H. W. & Edith M. Jensen		30' on lakeshore of Christoffersen Lake				3.0															
7	" "		30' on N of Hwy #19				1.2															
8	Bertrand A. & Gertrude McIver		50' x 200' of Lot 4 + NE¼ of Sec ¼				2.3		Combined with Item 5, Page 27													
9			SE¼ of NW¼																			
10	D. W. Shaffer		100' x 200' of Lot 4 of NE¼ of Sec ¼				8.0															
11	Fred C. Lipter		60' x 60' x 60' x 60' of Lot 4																			
12	Raymond & Dorothy B. Ross		Apiece in SE corner of ½ of Lot 4 a " " 50' on W of Sec ¼ of SE¼				5.0															
13			SW¼ of SW¼																			
14	Bertrand A. & Gertrude McIver		½ ac of Lot 4 + NE¼ of Sec ¼				5.0		Combined with Item 5, Page 27													
15	" "		5.75 ac of NE¼ of Sec ¼ + of Lot 4				5.75		Combined with Item 5, Page 27													
16	Hans W. & Edith M. Jensen		About 6½ ac of Lot 3				6.5															
17	Leonard & Mary Powell		All that part of Lot 3 lying N of Lot 15, Blk 1, Crescent Beach + S.A.B. #12				7.5															
18			SW¼ of SE¼																			
19			SE¼ of SE¼																			
20	A. J. & Anne Edith Blodgett		All that part of Lot 3 lying N of Lots 16 & 17, Blk 1, Crescent Beach, + S.A.B. #12				1.5															
							18.8															

VALUATIONS BY SCHOOL DISTRICTS AS EQUALIZED BY DEPARTMENT OF TAXATION

	SOLD FOR TAXES	District No. Mills Rate ... Mills (Dollars)	District No. Mills Rate ... Mills (Dollars)	District No. Mills Rate ... Mills (Dollars)	District No. 5 Mills Rate 41 Mills (Dollars)	District No. Mills Rate ... Mills (Dollars)	Tax Including State Homestead ... Mills ($ cts.)	State Tax on Non-Homestead 4.58 Mills ($ cts.)	SPECIAL TAXES ($ cts.)	TOTAL TAXES ($ cts.)	PAID	WHEN PAID (Month Day Year)	Number of Receipt	March Settlement 1950 ($ cts.)	June Settlement 1950 ($ cts.)	Penalty ($ cts.)	November Settlement 1950 ($ cts.)	Penalty ($ cts.)	Collections to First Monday in January 1951 ($ cts.)	Penalty ($ cts.)	Delinquent on First Monday in January 1951 ($ cts.)	Total Delinquent Tax and Penalty ($ cts.)	REMARKS
1					160		28 76	74		2450	PAID IN FULL	MAY 12 1950	6077		2950								
2																							
3					H 46		8 26			826	PAID IN FULL	MAY 27 1950	7773		826								
4					142		25 52	66		2618	PAID IN FULL	MAY 31 1950	8213		2618								
5																							
6					H 59		10 60			1060	PAID IN FULL	MAY 31 1950	8320		1060								
7					14		2 52	06		258	PAID IN FULL	MAY 31 1950	8320		258								
8					~~18~~ Out						Transferred to Item 5, Page 27												
9																							
10					112		20 12	52		2064	PAID IN FULL	MAY 15 1950	6189		2064								
11					80		14 38	36		1474	PAID IN FULL	JUN 27 1950	10025				1474	22					
12				137			22 56	62		2318	2nd Half Paid	OCT 1 1950	12785		1159		1159						
13											1st Half Paid	MAY 15 1950	6153										
14					~~10~~ Out						Transferred to Item 5, Page 27												
15				18	Out						Transferred to Item 5, Page 27												
16				117			19 28	54		1982	PAID IN FULL	MAY 31 1950	8035		1982								
17				60			10 78	28		1106	PAID IN FULL	SEP 14 1950	1876	1106									
18																							
19																							
20		Abstr. #4444			286 ~~+ 1.50~~		15 46 ~~24 80~~	64		15 46 ~~25 44~~	PAID IN FULL	MAY 10 1950	5712		2844		Refund W #92552		6-14-50	9.98	9.98	Abated 9.98
				254	105 06		41 84 14 574	442		19200				1106	15461		2443						
					811																		

Assessment Roll and Tax List of Real Property in the Town of Shingobee, Cass County, Minnesota, for Taxes for the Year 1949.

Entered	IN WHOSE NAME ASSESSED	TO WHOM TRANSFERRED	DESCRIPTION OF PROPERTY: SUBDIVISION	Sec. or Lot	Town or Block	Rng.	Number of Acres of Land (Acres / 100ths)	No. School District	Indicate Personal Tax or No	Indicate Real Estate Tax or No	TRUE AND FULL VALUATIONS: LAND Exclusive of Structures Improvements (Dollars)	BUILDINGS and Other Structures (Dollars)	MACHINERY Permanently Attached to Real Estate (Dollars)	TOTAL True and Full Value (Dollars)	ASSESSED VALUATIONS: RURAL: Homestead Up to $4,000 20%	RURAL: Over $4,000 and Non-Homestead 33⅓%	ALL OTHER: Homestead Up to $4,000 25%	ALL OTHER: Over $4,000 and Non-Homestead 40%	MACHINERY Permanently Attached to Real Estate 33⅓%	TOTAL ASSESSED VALUE (Dollars)	Total Assessed Value as Equalized by the Board of Review (Dollars)	FINAL EQUALIZED VALUE (Dollars)
	Ethel B. Vickers et al		1 N½ of N½ } Lot 1	26	141	31	53.25	5														
			2 N½ of N½ }																			
			3 S½ of N½ }																			
	Ethel B. Vickers et al		4 SE¼ of NE¼ } Lot 2				54.77															
			5																			
	Louisa Krueger		6 NE¼ of NW¼				39															
	"		7 NW¼ of NW¼				39.75															
	State of Minnesota		8 SW¼ of NW¼																			
	State of Minnesota		9 SE¼ of NW¼																			
	Edmund C. & Mathilda J. Thames		10 18 acs of Lot 3 less burns tract				18															
	U. S. of America		11 NE¼ of SW¼																			
	U. S. of America		12 NW¼ of SW¼																			
	U. S. of America		13 ~~SW¼ of SW¼~~ Lot 6																			
	U. S. of America		14 ~~SE¼ of SW¼~~																			
	Oluf & Bertha Hanson		15 W 250' of E 420' of Lot 3 between Portage Lake & Hy #19 (less E 100' of W 250' of E 420')				150															
	Alvina Kubo		16 E 170' of ~~Lot 3 W of Hy~~ Hy #19				1.25															
	U. S. of America		17 NW¼ of SE¼																			
	Al E. Woock, Glenn W. Withers & Clarence J. Eisenpeter		18 Lot 4 less ~~E 150'~~ "Platted Park Point"				45.96															
			19 ~~SW¼ of SE¼~~																			
	Robert Jr. & Goldie I. Rucker		20 E 100' of W 250' of E 420' of Lot 3				25.48															

Continued on next Page

	SOLD FOR TAXES (Dollars)	VALUATIONS BY SCHOOL DISTRICTS AS EQUALIZED BY DEPARTMENT OF TAXATION: District No. ..... Rate ..... Mills (Dollars)	District No. ..... Rate ..... Mills (Dollars)	District No. ..... Rate ..... Mills (Dollars)	District No. 5 Rate 48.5 Mills (Dollars)	District No. ..... Rate ..... Mills (Dollars)	District No. ..... Rate ..... Mills (Dollars)	Tax including State Homestead ..... Mills ($ cts.)	State Tax on Non-Homestead 48.5 Mills ($ cts.)	SPECIAL TAXES ($ cts.)	TOTAL TAXES ($ cts.)		PAID	WHEN PAID (Month Day Year)	Number of Receipt	March Settlement 1950 ($ cts.)	June Settlement 1950 ($ cts.)	Penalty ($ cts.)	November Settlement 1950 ($ cts.)	Penalty ($ cts.)	Collections to First Monday in January 1951 ($ cts.)	Penalty ($ cts.)	Delinquent on First Monday in January 1951 ($ cts.)	Total Delinquent Tax and Penalty ($ cts.)	REMARKS
1					125			20.58	58.9		211.6		2nd Half Paid	OCT 20 1950	12492		105.8		105.5						
2													1st Half Paid	MAY 31 1950	8528										
3													2nd Half Paid	OCT 20 1950	12492										
4					127			209.2	58.9		215.0		1st Half Paid	MAY 31 1950	8628		107.5		107.5						
5																									
6					60			98.8	28.4		101.6		2nd Half Paid	OCT 9 1950	12450		50.8		50.8						
													1st Half Paid	MAY 31 1950	8156										
7					60			98.8	28.4		101.6		2nd Half Paid	OCT 9 1950	12450		50.8		50.8						
													1st Half Paid	MAY 31 1950	8156										
8																									
9																									
10					4.20			3.30			3.30		PAID IN FULL	MAY 31 1950	8583		3.30								
11																									
12																									
13																									
14																									
15					98			16.14			16.14		2nd Half Paid	OCT 7 1950	12583		8.07		8.07						
													1st Half Paid	MAY 17 1950	8302										
16					7			1.16	.04		1.20		PAID IN FULL	JUN 12 1950	9614				1.20	.02					
17																									
18					~~50~~ 68	Delq'd #4455		~~8.34~~ 18.78	~~.50~~		~~8.84~~ 18.28		Delq'd 1st Half Paid	MAY 31 1950	8349		9.14		Refund w #9276	7-14-50	.68¢	9.12	Abated		
19																									
20		H			118																				
		H			447			79.64	2.26		101.90						50.00		40.76					9.82	

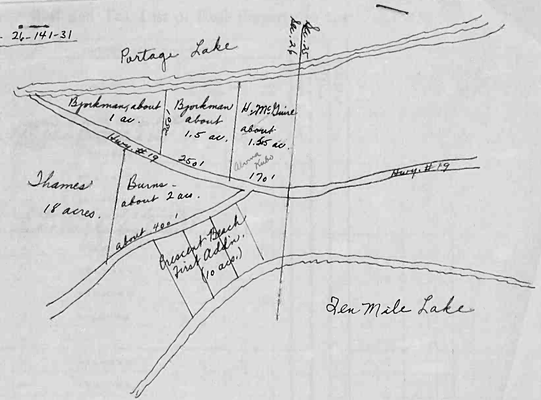

This is according to information from H.W. Jensen. Total acreage of Lot 3, Sec. 26 is 33.75 acs.

Form SCD—Multi-Date District Schools

IN WHOSE NAME ASSESSED	ASSESSED VALUATIONS: Homestead Up to $4,000 25%	ALL OTHER: Over $4,000 and Non-Homestead 40%	MACHINERY Permanently Attached to Real Estate 33⅓%	TOTAL ASSESSED VALUE	Total Assessed Value Equalized by the Board of Review	FINAL EQUALIZED VALUE
	Dollars	Dollars	Dollars	Dollars	Dollars	Dollars
Ethel E. Burns						
Olaf Hanson & Bert						

	SOLD FOR TAXES	VALUATIONS BY SCHOOL DISTRICTS AS EQUALIZED BY DEPARTMENT OF TAXATION: District No. ... Rate ... Mills	District No. ... Rate ... Mills	District No. ... Rate ... Mills	District No. 5 Rate 41 Mills	District No. ... Rate ... Mills	District No. ... Rate ... Mills	Tax Including State Homestead ... Mills	State Tax on Non-Homestead 4.58 Mills	SPECIAL TAXES	TOTAL TAXES		PAID	WHEN PAID Month Day Year	Number of Receipt	March Settlement 1930	June Settlement 1930	Penalty	November Settlement 1930	Penalty	Collections to First Monday in January 1951	Penalty	Delinquent as First Monday in January 1951	Total Delinquent Tax and Penalty	REMARKS
		Dollars	Dollars	Dollars	Dollars	Dollars	Dollars	$ cts.	$ cts.	$ cts.	$ cts.					$ cts.	$ cts.	$ cts.	$ cts.	$ cts.	$ cts.	$ cts.	$ cts.	$ cts.		
1					59			972	28		1000	✓	Paid in Full	MAY 1 1950	6150		10 00	✓							
2												2														
3												3														
4												4														
5					18			296	08		304	5	2nd Half Paid	OCT 9 1950	12586		152	✓		152	✓					
													1st Half Paid	MAY 1 7 1950	6282											
6												6														
7												7														
8												8														
9												9														
10												10														
11												11														
12												12														
13												13														
14												14														
15												15														
16												16														
17												17														
18												18														
19												19														
20												20														
		14	8	11	77			1268	36		1304						1152			152						

Assessment Roll and Tax List of Real Property in the Town of Pinkel

Cass County, Minnesota, for Taxes for the Year 1949.

Page SCD	IN WHOSE NAME ASSESSED	TO WHOM TRANSFERRED	DESCRIPTION OF PROPERTY: SUBDIVISION	Sec. or Lot	Town. or Block	Rng.	Number of Acres of Land: Acres	100ths	No. School District	Indicates Homestead Tax or No	Indicates Agricultural or No	TRUE AND FULL VALUATIONS: LAND Exclusive of Structures and Improvements	BUILDINGS and Other Structures	MACHINERY Permanently Attached to Real Estate	TOTAL True and Full Value	ASSESSED VALUATIONS: RURAL: Homestead Up to $4,000 20%	Over $4,000 and Non-Homestead 33⅓%	ALL OTHER: Homestead Up to $4,000 25%	Over $4,000 and Non-Homestead 40%	MACHINERY Permanently Attached to Real Estate 33⅓%	TOTAL ASSESSED VALUE	Total Assessed Value to Equalized by the Board of Review	FINAL EQUALIZED VALUE
							Acres	100ths				Dollars	Dollars	Dollars	Dollars	Dollars	Dollars	Dollars	Dollars	Dollars	Dollars	Dollars	Dollars
	Ethel B. Burns		Approx. 5.400' of that part of Lot 3 lying between Pinkel Creek and Hwy. #19	26	144	31	2		5				150				50						
2			NW ¼ of NE ¼																				
3			SW ¼ of NE ¼																				
4			SE ¼ of NE ¼																				
	Olaf Hanson & Bertha Hanson		All that part of Lot 3 lying N. of Hwy. #19 & W. of Spokman Creek				1																
6			NE ¼ of NW ¼																				
7			NW ¼ of NW ¼																				
8			SW ¼ of NW ¼																				
9			SE ¼ of NW ¼																				
10																							
11			NE ¼ of SW ¼																				
12			NW ¼ of SW ¼																				
13			SW ¼ of SW ¼																				
14			SE ¼ of SW ¼																				
15																							
16			NE ¼ of SE ¼																				
17			NW ¼ of SE ¼																				
18			SW ¼ of SE ¼																				
19			SE ¼ of SE ¼																				
20																							
							3																

VALUATIONS BY SCHOOL DISTRICTS AS EQUALIZED BY DEPARTMENT OF TAXATION

	SOLD FOR TAXES	District No. ..... Rate ..... Mills	District No. ..... Rate ..... Mills	District No. ..... Rate ..... Mills	Margie No. 5 Rate 44 Mills	District No. ..... Rate ..... Mills	District No. ..... Rate ..... Mills	Tax Including State Homestead Mills	State Tax on Non-Homestead 4.58 Mills	SPECIAL TAXES	TOTAL TAXES		PAID	WHEN PAID Month Day Year	Number of Receipt	March Settlement 1950	June Settlement 1950	Penalty	November Settlement 1950	Penalty	Collections in Five Monday in January 1951	Penalty	Delinquent on First Monday in January 1951	Total Delinquent Tax and Penalty	REMARKS
		Dollars	Dollars	Dollars	Dollars	Dollars	Dollars	$ cts.	$ cts.	$ cts.	$ cts.					$ cts.	$ cts.	$ cts.	$ cts.	$ cts.	$ cts.	$ cts.	$ cts.	$ cts.	
1					59			972	28		1000		Paid in Full	MAY 1 1950	6150		10 00								
2																									
3																									
4																									
5					18			296	08		304		2nd Half Paid	OCT 9 1950	12586		1 52		1 52						
													1st Half Paid	MAY 17 1950	6082										
6																									
7																									
8																									
9																									
10																									
11																									
12																									
13																									
14																									
15																									
16																									
17																									
18																									
19																									
20																									
			24		77			1268	36		1304						11 52		1 52						

Assessment Roll and Tax List of Real Property in the Town of Shingobee, Cass County, Minnesota, for Taxes for the Year 1949.

	In Whose Name Assessed	To Whom Transferred	Description of Property: Subdivision	Sec. or Lot	Town or Block	Rng.	Number of Acres of Land: Acres	Mills	No. School District	Indicate Homestead by Asterisk	Indicate Agricultural Land by Asterisk	True and Full Valuations: Land Exclusive of Structures and Improvements (Dollars)	Buildings and Other Structures (Dollars)	Machinery Permanently Attached to Real Estate (Dollars)	Total True and Full Value (Dollars)	Assessed Valuations: Rural: Homestead Up to $4,000 20% (Dollars)	Rural: Over $4,000 and Non-Homestead 33⅓% (Dollars)	All Other: Homestead Up to $4,000 25% (Dollars)	All Other: Over $4,000 and Non-Homestead 40% (Dollars)	Machinery Permanently Attached to Real Estate 33⅓% (Dollars)	Total Assessed Value (Dollars)	Total Assessed Value as Equalized by the Board of Review (Dollars)	Final Equalized Value (Dollars)
1	U. S. of America		NE¼ of NE¼	27	141	31			5														
2	U. S. of America		NW¼ of NE¼																				
3	U. S. of America		SW¼ of NE¼																				
4	U. S. of America		SE¼ of NE¼																				
5																							
6	U. S. of America		NE¼ of NW¼ Lot 1																				
7	U. S. of America		NW¼ of NW¼ Lot 2																				
8	Ole Lunde		SW¼ of NW¼				40																
9	U. S. of America		SE¼ of NW¼																				
10																							
11	U. S. of America		NE¼ of SW¼																				
12	Ernest A. & Elva L. Collins		NW¼ of SW¼				40																
13	U. S. of America		SW¼ of SW¼																				
14	U. S. of America		SE¼ of SW¼																				
15																							
16	U. S. of America		NE¼ of SE¼																				
17	George Ewen		NW¼ of SE¼				40																
18	"		SW¼ of SE¼				40																
19	"		SE¼ of SE¼				40																
20																							
							200																

	Sold for Taxes	Validations by School Districts as Equalized by Department of Taxation: District No. ..... Rate ..... Mills (Dollars)	District No. ..... Rate ..... Mills (Dollars)	District No. ..... Rate ..... Mills (Dollars)	District No. 5 Rate 41 Mills (Dollars)	District No. ..... Rate ..... Mills (Dollars)	District No. ..... Rate ..... Mills (Dollars)	Tax Including State Homestead Mills ($ cts.)	State Tax on Non-Homestead 4.58 Mills ($ cts.)	Special Taxes ($ cts.)	Total Taxes ($ cts.)	Paid: When Paid (Month Day Year)	Number of Receipt	March Settlement 1950 ($ cts.)	June Settlement 1950 ($ cts.)	Penalty ($ cts.)	November Settlement 1950 ($ cts.)	Penalty ($ cts.)	Collections to First Monday in January 1951 ($ cts.)	Penalty ($ cts.)	Delinquent as First Monday in January 1951 ($ cts.)	Total Delinquent Tax and Penalty ($ cts.)	Remarks
1																							
2																							
3																							
4																							
5																							
6																							
7																							
8	SOLD FOR TAXES			87				1432	40		1472										1472		
9																							
10																							
11																							
12	SOLD FOR TAXES			88				1450	40		1490										1490		
13																							
14																							
15																							
16																							
17				60				988	28		1016	PAID IN FULL MAY 31 1950	8532		1016								
18				60				988	28		1016	PAID IN FULL MAY 31 1950	8532		1016								
19				60				988	28		1016	PAID IN FULL MAY 31 1950	8532		1016								
20		# 114	3.50	355				5846	164		6010				3048						2962		

Assessment Roll and Tax List of Real Property in the Town of Shingobee

Cass County, Minnesota, for Taxes for the Year 1949.

In Whose Name Assessed	To Whom Transferred	Description of Property: Subdivision	Sec. or Lot	Town or Block	Rge.	Number of Acres of Land: Acres	100ths	No. School District	Information Furnished by Assessor	True and Full Valuations: Land Exclusive of Structures and Improvements (Dollars)	Buildings and Other Structures (Dollars)	Machinery Permanently Attached to Real Estate (Dollars)	Total True and Full Value (Dollars)	Assessed Valuations: Rural: Homestead Up to $4,000 20% (Dollars)	Rural: Over $4,000 and Non-Homestead 33⅓% (Dollars)	All Other: Homestead Up to $4,000 25% (Dollars)	All Other: Over $4,000 and Non-Homestead 40% (Dollars)	Machinery Permanently Attached to Real Estate 33⅓% (Dollars)	Total Assessed Value (Dollars)	Total Assessed Value as Equalized by the Board of Review (Dollars)	Final Equalized Value (Dollars)
Ervin Shoffner		~~SE¼ of NE¼~~ Lot 1	28	141	31	24	75	5													
U. S. of America		~~SW¼ of NE¼~~ " 2																			
U. S. of America		~~NW¼ of NE¼~~ " 11																			
		SE¼ of NE¼																			
State of Minnesota		~~NE¼ of NW¼~~ Lot 3				~~23~~	~~50~~														
State of Minnesota		~~NW¼ of NW¼~~ " 4				~~29~~	~~50~~														
U. S. of America		~~SW¼ of NW¼~~ " 5																			
		SE¼ of NW¼																			
U. S. of America		NE¼ of SW¼																			
U. S. of America		~~NW¼ of SW¼~~ Lot 6																			
State of Minnesota		~~SW¼ of SW¼~~ " 7																			
		~~SE¼ of SW¼~~ " 8																			
U. S. of America		~~NE¼ of SE¼~~ } Lot 10																			
		NW¼ of SE¼ }																			
Kenneth C. + Elva M. Lachmann ½ Int. + Merritt Collins ½ Int.	Carter Paulina Degenstein	~~SW¼ of SE¼~~ " 9				28	50														
		SE¼ of SE¼				4	0														
						93	25														

Sold for Taxes	Valuations by School Districts as Equalized by Department of Taxation: District No. ..... Rate ..... Mills	District No. ..... Rate ..... Mills	District No. ..... Rate ..... Mills	District No. 5 Rate 11 Mills	District No. ..... Rate ..... Mills	District No. ..... Rate ..... Mills	Tax including State Homestead Mills	State Tax on Non-Homestead 4.55 Mills	Special Taxes	Total Taxes	Paid	When Paid (Month, Day, Year)	Number of Receipt	March Settlement 1950	June Settlement 1950	Penalty	November Settlement 1950	Penalty	Corrections to First Monday in January 1951	Penalty	Delinquent on First Monday in January 1951	Penalty	Total Delinquent Tax and Penalty	Remarks
	Dollars	Dollars	Dollars	Dollars	Dollars	Dollars	$ cts.	$ cts.	$ cts.	$ cts.				$ cts.	$ cts.	$ cts.	$ cts.	$ cts.	$ cts.	$ cts.	$ cts.	$ cts.	$ cts.	
			H 55				906			906	1 PAID IN FULL	MAY 3 1950	5109		906									
											2													
											3													
											4													
											5													
											6													
											7													
											8													
											9													
											10													
											11													
											12													
											13													
											14													
											15													
											16													
											17													
SOLD FOR TAXES			H 37				6 10			6 10	18 PAID IN FULL	SEP 6 1950	12267				1088	33						
SOLD FOR TAXES			H 29				478			478	19 PAID IN FULL	SEP 6 1950												
		H 26	121				1994			1994	20				906		1088	33						

Assessment Roll and Tax List of Real Property in the Town of Shingobee Cass County, Minnesota, for Taxes for the Year 1949.

	In Whose Name Assessed	To Whom Transferred	Description of Property: Subdivision	Sec. or Lot	Town or Block	Rge.	Number of Acres of Land: Acres	100ths	No. School District	Indebtedness Deducted for Taxes	Indebtedness Added for Taxes	True and Full Valuations: Land Exclusive of Structures and Improvements (Dollars)	Buildings and Other Structures (Dollars)	Machinery Permanently Attached to Real Estate (Dollars)	Total True and Full Value (Dollars)	Assessed Valuations: Rural: Homestead Up to $4,000 20% (Dollars)	Rural: Over $4,000 and Non-Homestead 33⅓% (Dollars)	All Other: Homestead Up to $4,000 25% (Dollars)	All Other: Over $4,000 and Non-Homestead 40% (Dollars)	Machinery Permanently Attached to Real Estate 33⅓% (Dollars)	Total Assessed Value (Dollars)	Total Assessed Value as Equalized by the Board of Review (Dollars)	Final Equalized Value (Dollars)
	U. S. of America		NE ¼ of NE ¼	29	141	31			5														
	U. S. of America		NW ¼ of NE ¼	2																			
	U. S. of America		SW ¼ of NE ¼	3																			
	U. S. of America		SE ¼ of NE ¼	4																			
				5																			
S	U. S. of America		NE ¼ of NW ¼	6																			
S	U. S. of America		NW ¼ of NW ¼	7																			
	State of Minnesota		SW ¼ of NW ¼	8																			
	State of Minnesota		SE ¼ of NW ¼	9																			
				10																			
U	State of Minnesota		NE ¼ of SW ¼	11																			
	U. S. of America		NW ¼ of SW ¼	12																			
	State of Minnesota		SW ¼ of SW ¼	13																			
	State of Minnesota		SE ¼ of SW ¼	14																			
				15																			
	U. S. of America		NE ¼ of SE ¼	16																			
	U. S. of America		NW ¼ of SE ¼	17																			
	State of Minnesota		SW ¼ of SE ¼	18																			
	U. S. of America		SE ¼ of SE ¼	19																			
				20																			

Valuations by School Districts as Equalized by Department of Taxation: District No. ..... Rate ..... Mills; District No. ..... Rate ..... Mills; District No. ..... Rate ..... Mills; District No. ..... Rate ..... Mills; District No. ..... Rate ..... Mills; District No. ..... Rate ..... Mills (Dollars)

	Sold for Taxes	Tax Including State Homestead Mills ($ cts.)	State Tax on Non-Homestead .....Mills ($ cts.)	Special Taxes ($ cts.)	Total Taxes ($ cts.)		Paid	When Paid: Month	Day	Year	Number of Receipt	March Settlement 1950 ($ cts.)	June Settlement 1950 ($ cts.)	Penalty ($ cts.)	November Settlement 1950 ($ cts.)	Penalty ($ cts.)	Collections to First Monday in January 1951 ($ cts.)	Penalty ($ cts.)	Delinquent on First Monday in January 1951 ($ cts.)	Total Delinquent Tax and Penalty ($ cts.)	Remarks
1						1															
2						2															
3						3															
4						4															
5						5															
6						6															
7						7															
8						8															
9						9															
10						10															
11						11															
12						12															
13						13															
14						14															
15						15															
16						16															
17						17															
18						18															
19						19															
20						20															

Assessment Roll and Tax List of Real Property in the Town of Shingobee, Cass County, Minnesota, for Taxes for the Year 1949.

In whose name assessed	To whom transferred	Description of property: Subdivision	Sec. or Lot	Town or Block	Rng.	Number of Acres of Land: Acres	10ths	No. School District	Indicate transcript Tax or No.	Indicate certificate Tax or No.	True and full valuations: Land (Exclusive of Structures and Improvements)	Buildings and Other Structures	Machinery Permanently Attached to Real Estate	Total True and Full Value	Assessed valuations: Rural: Homestead Up to $4,000 20%	Rural: Over $4,000 and Non-Homestead 33⅓%	All other: Homestead Up to $4,000 25%	All other: Over $4,000 and Non-Homestead 40%	Machinery Permanently Attached to Real Estate 33⅓%	Total Assessed Value	Total Assessed Value as Equalized by the Board of Review	Final Equalized Value
						Acres	10ths				Dollars	Dollars	Dollars	Dollars	Dollars	Dollars	Dollars	Dollars	Dollars	Dollars	Dollars	Dollars
U. S. of America		NE¼ of NE¼	30	141	31			5														
Myrtle Loflam		NW¼ of NE¼				27	55															
Hubert L. & Helen W. Miller		SW¼ of NE¼				11	02															
Howard A. & Florence Helmbrecht		SE¼ of NE¼ less S. 100				37	04					300			60							
Otter L. & Mae H. Brandmill		S. 100 of SE¼ of NE¼																				
W. H. Weiss		NE¼ of NW¼ less .39 acres				14	90															
Jos. C. & Mike O. Poncelet, Jr.		NW¼ of NW¼ Lot 1				51	91															
" "		SW¼ of NW¼ " 2				52	87															
" "		SE¼ of NW¼				39	65															
Henry Heathman		Part of NE¼ of NW¼				39																
Mike Poncelet, Jr.		NE¼ of SW¼				32	41															
U. S. of America		NW¼ of SW¼ Lot 3																				
U. S. of America		~~NE¼ of SW¼~~ " 4																				
U. S. of America		SE¼ of SW¼																				
George Ordorff		Part of SW¼ SE¼ E. of Howard Lake				2	50															
John H. Haugen		NE¼ of SE¼				31	70															
Herbert L. & Helen M. Miller		NW¼ of SE¼				10																
" "		SW¼ of SE¼ less part E. of Howard Lake				4	30															
George Odorff		SE¼ of SE¼				34	31					300			160							
						350	55															

Sold for taxes	Validations by school districts as equalized by Department of Taxation: District No. ..... Rate ..... Mills	District No. ..... Rate ..... Mills	District No. ..... Rate ..... Mills	District No. 5 Rate 164 Mills	District No. ..... Rate ..... Mills	District No. ..... Rate ..... Mills	Tax including State Homestead ..... Mills	State Tax on Non-Homestead 4.58 Mills	Special taxes	Total taxes	Paid	When paid: Month Day Year	Number of Receipt	March Settlement 1950	June Settlement 1950	Penalty	November Settlement 1950	Penalty	Collections to First Monday in January 1951	Penalty	Delinquent on First Monday in January 1951	Penalty	Total Delinquent Tax and Penalty	Remarks
	Dollars	Dollars	Dollars	Dollars	Dollars	Dollars	$ cts.	$ cts.	$ cts.	$ cts.				$ cts.	$ cts.	$ cts.	$ cts.	$ cts.	$ cts.	$ cts.	$ cts.	$ cts.	$ cts.	
				36			592	16		608	PAID IN FULL	MAY 15 1950	9901		608									
				20			330	10		340	PAID IN FULL	MAY 31 1950	9911		340									
				H 177			2916			2916	PAID IN FULL	JAN 28 1950	792	2916										
				17			280	08		288	PAID IN FULL	FEB 7 1950	1214	288										
				H 92	Dog. 10		1516			1516	PAID IN FULL	MAY 26 1950	6967		1516									
				H 45			742			742	PAID IN FULL	MAR 7 1950	3757		742									
				H 45			742			742	PAID IN FULL	MAR 7 1950	3757		742									
				H 200			3294			3294	PAID IN FULL	MAR 7 1950	3757		3294									
					Included on line 6																			
				H 29			478			478	PAID IN FULL	MAR 7 1950	3757		478									
					Included on line 16																			
			21	149			2454			2454	PAID IN FULL	MAY 31 1950	9910		2454									
				65			1070	30		1100	PAID IN FULL	MAY 31 1950	9911		1100									
				31	Dell line 15		510	14		524	PAID IN FULL	MAY 24 1950	6891		524									
				159			2586	72		2658	PAID IN FULL	MAY 24 1950	6891		2658									
	H 24	Prior		737			17510	150		17660				3204	14456									
				324																				
				1061																				

Assessment Roll and Tax List of Real Property in the Town of Shingobee

Cass County, Minnesota, for Taxes for the Year 1949.

Assessed Value Exclusive of Personal Property	IN WHOSE NAME ASSESSED	TO WHOM TRANSFERRED	DESCRIPTION OF PROPERTY: SUBDIVISION	Sec. or Lot	Town or Block	Rng.	Number of Acres of Land: Acres	Tenths	No. School District	Indicate Homestead Property by Yes or No	Indicate Agricultural Tax or No	TRUE AND FULL VALUATIONS: LAND Exclusive of Structures and Improvements	BUILDINGS and Other Structures	MACHINERY Permanently Attached to Real Estate	TOTAL True and Full Value	ASSESSED VALUATIONS: RURAL: Homestead Up to $4,000 20%	Over $4,000 and Non-Homestead 33⅓%	ALL OTHER: Homestead Up to $4,000 25%	Over $4,000 and Non-Homestead 40%	MACHINERY Permanently Attached to Real Estate 33⅓%	TOTAL ASSESSED VALUE	Total Assessed Value as Equalized by the Board of Review	FINAL EQUALIZED VALUE
							Acres	10ths				Dollars	Dollars	Dollars	Dollars	Dollars	Dollars	Dollars	Dollars	Dollars	Dollars	Dollars	Dollars
	U. S. of America		1 NE¼ of NE¼	31	141	31			5														
	~~Clarence E. Ellsworth~~ Hazel Jane Ellsworth		2 NW¼ of NE¼				29																
			3 SW¼ of NE¼				39	81						500 Bldgs. (Burned) Removed		100							
	U. S. of America		4 SE¼ of NE¼																				
			5																				
	Merlin R. Wyatt		6 NE¼ of NW¼				12	08															
	U. S. of America		7 ~~NW¼ of NW¼~~ Lot 1																				
	Arnold Nelson		8 ~~SW¼ of NW¼~~ " 2				48	82															
	U. S. of America		9 SE¼ of NW¼																				
			10																				
	Joe W. Jung		11 NE¼ of SW¼				18	11															
	U. S. of America		12 ~~NW¼ of SW¼~~ Lot 3																				
	Edna Stall		13 ~~SW¼ of SW¼~~ " 4				48	51															
	U. S. of America		14 SE¼ of SW¼																				
			15																				
	U. S. of America		16 NE¼ of SE¼																				
	U. S. of America		17 NW¼ of SE¼																				
	U. S. of America		18 SW¼ of SE¼																				
	U. S. of America		19 SE¼ of SE¼																				
			20																				
							196	33															

VALUATIONS BY SCHOOL DISTRICTS AS EQUALIZED BY DEPARTMENT OF TAXATION

SOLD FOR TAXES	District No. ..... Rate ..... Mills Dollars	District No. ..... Rate ..... Mills Dollars	District No. ..... Rate ..... Mills Dollars	District No. 5 Rate 194.71 Mills Dollars	District No. ..... Rate ..... Mills Dollars	Tax Including State Homestead ..... Mills $ cts.	State Tax on Non-Homestead 4.68 Mills $ cts.	SPECIAL TAXES $ cts.	TOTAL TAXES $ cts.	PAID	WHEN PAID Month Day Year	Number of Receipt	March Settlement 1949 $ cts.	June Settlement 1950 $ cts.	Penalty $ cts.	November Settlement 1950 $ cts.	Penalty $ cts.	Collections to First Monday in January 1951 $ cts.	Penalty $ cts.	Delinquent on First Monday in January 1951 $ cts.	Total Delinquent Tax and Penalty $ cts.	REMARKS
				H 1263 400		94 82	1 84		96 36	2 PAID IN FULL	SEP 11 1950	12157				96 36	5 49					
SOLD FOR TAXES				H 36		6 46			6 46	3 PAID IN FULL	SEP 11 1950	12157				6 46	17					
FOR TAXES																						
			36			5 92	16 08		6 08	6 ~~Interest Paid~~ ~~Penalty Paid~~	~~JUL 11~~ 1950 MAR 10 1950	11747 8334		5 11		9 7					
										7												
			H 66			10 88			10 88	8 2nd Half Paid 1st Half Paid	OCT 13 1950 MAY 27 1950	12793 7186		5 44		5 44					
										9												
										10												
			45			7 62	20		7 62	11 ~~PAID IN FULL~~	~~MAY~~	5685		7 62							
										12												
			284			46 78	1 30		48 08	13 ~~PAID IN FULL~~	APR 6 1950	4588		48 08							
										14												
										15												
										16												
										17												
										18												
										19												
										20												
	14 Mills		6 162	162	7 Mills	71 00	3 50		175 48					66 75		109 23						
	11 Mills		265	400		100 98																
			231	362																		

Assessment Roll and Tax List of Real Property in the Town of Shingobee, Cass County, Minnesota, for Taxes for the Year 1949.

Form 5C11

	In whose name assessed	To whom transferred	Description of property: Subdivision	Sec. or Lot	Town or Block	Rng.	Number of Acres of Land: Acres	Mills	No. School District	Indicate Homestead Tax by Ha	Indicate Non-Homestead Tax by Na	True and Full Valuations: Land (Exclusive of Structures and Improvements)	Buildings and Other Structures	Machinery Permanently Attached to Real Estate	Total True and Full Value	Assessed Valuations: Rural: Homestead Up to $4,000 20%	Rural: Over $4,000 and Non-Homestead 33⅓%	All Other: Homestead Up to $4,000 25%	All Other: Over $4,000 and Non-Homestead 40%	Machinery Permanently Attached to Real Estate 33⅓%	Total Assessed Value	Total Assessed Value as Equalized by the Board of Review	Final Equalized Value
							Acres	Mills				Dollars	Dollars	Dollars	Dollars	Dollars	Dollars	Dollars	Dollars	Dollars	Dollars	Dollars	Dollars
1	U. S. of America		NE¼ of NE¼	32	141	31			5														
2	State of Minnesota		NW¼ of NE¼																				
3	U. S. of America		SW¼ of NE¼																				
4	U. S. of America		SE¼ of NE¼																				
5																							
6	State of Minnesota		NE¼ of NW¼																				
7	State of Minnesota		NW¼ of NW¼																				
8	State of Minnesota		SW¼ of NW¼																				
9	U. S. of America		SE¼ of NW¼																				
10																							
11	U. S. of America		NE¼ of SW¼																				
12	U. S. of America		NW¼ of SW¼																				
13	U. S. of America		SW¼ of SW¼																				
14	U. S. of America		SE¼ of SW¼																				
15	State of Minnesota		S½ of NW¼ of SE¼																				
16	U. S. of America		NE¼ of SE¼																				
17	State of Minnesota		N½ of NW¼ of SE¼																				
18	John E. Blomquist		SW¼ of SE¼				40																
19			~~SE¼ of SE¼~~ Lot 1				33.75																
20																							
							73.75																

	Sold for Taxes	Valuations by School Districts as Equalized by Department of Taxation: District No. ..... Rate ..... Mills ..... Dollars	District No. ..... Rate ..... Mills ..... Dollars	District No. ..... Rate ..... Mills ..... Dollars	District No. 3 Rate 44.71 Mills 88 Dollars	District No. ..... Rate ..... Mills ..... Dollars	District No. ..... Rate ..... Mills ..... Dollars	Tax including State Homestead ..... Mills $ cts.	State Tax on Non-Homestead 4.53 Mills $ cts.	Special Taxes $ cts.	Total Taxes $ cts.		Paid: When Paid Month Day Year	Number of Receipt	March Settlement 1950 $ cts.	June Settlement 1950 $ cts.	Penalty $ cts.	November Settlement 1950 $ cts.	Penalty $ cts.	Collections to First Monday in January 1951 $ cts.	Penalty $ cts.	Delinquent on First Monday in January 1951 $ cts.	Total Delinquent Tax and Penalty $ cts.	Remarks
1												1												
2												2												
3												3												
4												4												
5												5												
6												6												
7												7												
8												8												
9												9												
10												10												
11												11												
12												12												
13												13												
14												14												
15												15												
16												16												
17												17												
18				88		1450	40		1490			18	PAID IN FULL MAY 1 8 1950	6347		1490								
19				45		742	20		762			19	PAID IN FULL MAY 1 8 1950	6347		762								
20												20												
		11 / 24		133		2192	60		2252							2252								

Assessment Roll and Tax List of Real Property in the Town of Shingobee

Cass County, Minnesota, for Taxes for the Year 1949.

Form SCD-[illegible]

In whose name assessed	To whom transferred	Description of property: Subdivision	Sec. or Lot	Town or Block	Rng.	Number of Acres of Land: Acres	100ths	No. School District	Information required by Tax Law	Information required by Tax Law	True and Full Valuations: Land Exclusive of Structures or Improvements	Buildings and Other Structures	Machinery Permanently Attached to Real Estate	Total True and Full Value	Assessed Valuations: Rural: Homestead Up to $4,000 20%	Rural: Over $4,000 and Non-Homestead 33⅓%	All Other: Homestead Up to $4,000 25%	All Other: Over $4,000 and Non-Homestead 40%	Machinery Permanently Attached to Real Estate 33⅓%	Total Assessed Value	Total Assessed Value as Equalized by the Board of Review	Final Equalized Value
						Acres	100ths				Dollars	Dollars	Dollars	Dollars	Dollars	Dollars	Dollars	Dollars	Dollars	Dollars	Dollars	Dollars
~~Merritt Collins 1/2 Int & Ely et al~~ ~~Donald C. Eckman 1/2 Int.~~	Earle & Pauline Bagenstos	NE¼ of NE¼	33	141	31	40		5														
State of Minnesota		~~NW¼ of NE¼~~ Lot 1																				
State of Minnesota		SW¼ of NE¼																				
U. S. of America		SE¼ of NE¼																				
U. S. of America		~~NE¼ of NW¼~~ E½ of Lot 2																				
U. S. of America		~~NW¼ of NW¼~~ Lot 3																				
U. S. of America		SW¼ of NW¼																				
		SE¼ of NW¼																				
State of Minnesota		NE¼ of SW¼																				
~~Earl & Pauline Bagenstos~~ ~~Lizette Smith Doine~~		NW¼ of SW¼				40																
" " " "		~~SW¼ of SW¼~~ Lot 4				30.25																
U. S. of America		~~SE¼ of SW¼~~ " 5																				
U. S. of America		NE¼ of SE¼																				
State of Minnesota		NW¼ of SE¼																				
State of Minnesota		SW¼ of SE¼																				
U. S. of America		SE¼ of SE¼																				
						110.25																

Valuations by School Districts as Equalized by Department of Taxation

Sold for Taxes	District No. ____ Rate ____ Mills: Dollars	District No. ____ Rate ____ Mills: Dollars	District No. 5 Rate 48 Mills: Dollars	District No. ____ Rate ____ Mills: Dollars	District No. ____ Rate ____ Mills: Dollars	Tax including State Homestead	State Tax on Non-Homestead 4.58 Mills	Special Taxes	Total Taxes		Paid	When Paid: Month	Day	Year	Number of Receipt	March Settlement 1950	June Settlement 1950	Penalty	November Settlement 1950	Penalty	Collections to First Monday in January 1951	Penalty	Delinquent on First Monday in January 1951	Penalty	Total Delinquent Tax and Penalty	Remarks
						$ cts.	$ cts.	$ cts.	$ cts.							$ cts.	$ cts.	$ cts.	$ cts.	$ cts.	$ cts.	$ cts.	$ cts.	$ cts.	$ cts.	
SOLD FOR TAXES			48			7.90	2.22		8.12	1	PAID IN FULL	SEP	8	1950	1267				8.12	2.41						
										2																
										3																
										4																
										5																
										6																
										7																
										8																
										9																
										10																
										11																
			H 29			4.78			4.78	12	PAID IN FULL	OCT	30	1950	3516				18.46	6.5						
			H 83			13.68			13.68	13	PAID IN FULL	OCT	30	1950												
										14																
										15																
										16																
										17																
										18																
										19																
										20																
		H 5 / DIE	172 / 48 / 160			26.36	.22		26.58										26.58							

Assessment Roll and Tax List of Real Property in the Town of Stringbee Cass County, Minnesota, for Taxes for the Year 1949.

In whose name assessed	To whom transferred	Description of property: Subdivision	Sec. or Lot	Town or Block	Rge	Number of Acres of Land (Acres)	(100ths)	No. School District	Indicate Homestead Tax by Yes or No	Indicate Agricultural Tax by Yes or No	True and Full Valuations: Land Exclusive of Structures and Improvements (Dollars)	Buildings and Other Structures (Dollars)	Machinery Permanently Attached to Real Estate (Dollars)	Total True and Full Value (Dollars)	Assessed Valuations, Rural: Homestead Up to $4,000 20% (Dollars)	Rural: Over $4,000 and Non-Homestead 33⅓% (Dollars)	All Other: Homestead Up to $4,000 25% (Dollars)	All Other: Over $4,000 and Non-Homestead 40% (Dollars)	Machinery Permanently Attached to Real Estate 33⅓% (Dollars)	Total Assessed Value (Dollars)	Total Assessed Value as Equalized by the Board of Review (Dollars)	Final Equalized Value (Dollars)
Henry Rose		NE¼ of NE¼	34	141	31	54	90	5														
"		NW¼ of NE¼				52	21															
Alphia Miner		SW¼ of NE¼				52	09															
Henry Rose		E½ of ~~Lot 1 Lear~~ sold				15	81															
Alphia H. Miner		W½ of Lot 1 & S 35' of E½ of Lot 1				19	50															
U. S. of America		NE¼ of NW¼																				
U. S. of America		NW¼ of NW¼																				
U. S. of America		SW¼ of NW¼																				
U. S. of America		SE¼ of NW¼																				
Henry Rose		Commencing 235' N. of SW Cor. of E½ of SW¼ thence S. 300' thence E. 640' to the E. line thence N. 155' thence W. to pl. of beginning																				
U. S. of America		NE¼ of SW¼																				
U. S. of America		NW¼ of SW¼																				
U. S. of America		SW¼ of SW¼																				
U. S. of America		SE¼ of SW¼																				
Elmer D. Johnson		N. 300' of Lot 2				13	44															
R. W. Deboe		~~NE¼ of SE¼~~ S. 300' of N. 600' of Lot 2				13	44															
C. Petrus Peterson		~~NW¼ of SE¼~~ N. 470' of W. 720' of Lot 2				15	44															
Basil E. Shofner		~~SW¼ of SE¼~~ less plat of Charlton Beach				41	54															
		SE¼ of SE¼																				
Continued on next Page						277	37															

Line	Sold for Taxes	Valuations by School Districts as Equalized by Department of Taxation: District No. ..... Rate ..... Mills ..... Dollars	District No. ..... Rate ..... Mills ..... Dollars	District No. ..... Rate ..... Mills ..... Dollars	District No. 5 Rate 91 / 169.4 Mills Dollars	District No. ..... Rate ..... Mills ..... Dollars	District No. ..... Rate ..... Mills ..... Dollars	Tax Including State Homestead ..... Mills ($ cts.)	State Tax on Non-Homestead 45.8 Mills ($ cts.)	Special Taxes ($ cts.)	Total Taxes ($ cts.)	Paid	When Paid (Month Day Year)	Number of Receipt	March Settlement 1950 ($ cts.)	June Settlement 1950 ($ cts.)	Penalty ($ cts.)	November Settlement 1950 ($ cts.)	Penalty ($ cts.)	Collections to First Monday in January 1951 ($ cts.)	Penalty ($ cts.)	Delinquent on First Monday in January 1951 ($ cts.)	Total Delinquent Tax and Penalty ($ cts.)	Remarks
1					66			1058	30 ✓		1118	✓ PAID IN FULL	MAY 3 1 1950	9917		1118 ✓								
2					66			1058	30 ✓		1118	✓ PAID IN FULL	MAY 3 1 1950	9917		1118 ✓								
3					132			2174	60 ✓		2234	✓ PAID IN FULL	APR 15 1950	4720		2234 ✓								
4					63			1038	28 ✓		1066	✓ PAID IN FULL	MAY 3 1950	9917		1066 ✓								
5					192			3162	88 ✓		3250	✓ PAID IN FULL	APR 15 1950	4720		3250 ✓								
6																								
7																								
8																								
9																								
10	SOLD FOR TAXES				30			494	14		508												508	
11																								
12																								
13																								
14																								
15	SOLD FOR TAXES				390			6424	178		6602												6602	
16					290			4776	132 ✓		4908	✓ PAID IN FULL	MAY 1 5 1950	6141		4908 ✓								
17					517			8516	236 ✓		8752	✓ PAID IN FULL	MAY 9 1950	5680		8752 ✓								
18					49			6516			1516	✓ Cancelled	OCT 1 4 1950	12795		758 ✓		758 ✓						
												✓ PAID IN FULL	MAY 2 2 1950	6722										
19																								
20																								
		H 1			92																			
		1			1																			
					1835			30276	796		31072					23204		758				7110		

	IN WHOSE NAME ASSESSED	TO WHOM TRANSFERRED	ALL OTHER Assessed $4,000 %	ALL OTHER Over $4,000 and Non-Homestead 40%	MACHINERY Permanently Attached to Real Estate 33⅓%	TOTAL ASSESSED VALUE	Total Assessed Value as Equalized by the Board of Review	FINAL EQUALIZED VALUE
			Dollars	Dollars	Dollars	Dollars	Dollars	Dollars
1								
2								
3								
4								
5	Theodore & Helen G. Kolderie							
6	Elmer Nordland							
7								
8								
9								
10	Theodore & Helen G. Kolderie							
11								
12								
13								
14								
15	Jessie L. Bruce W. & Stanley H. Taylor							
16								
17								
18								
19								
20								

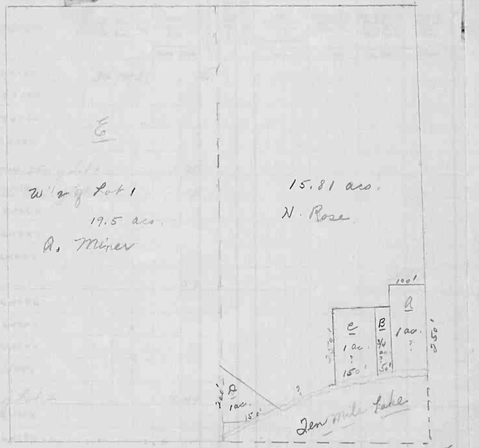

13.76

SESSED VALUATIONS

Cass County, Minnesota, for Taxes for the Year 1949.

	SOLD FOR TAXES	VALUATIONS BY SCHOOL DISTRICTS AS EQUALIZED BY DEPARTMENT OF TAXATION: District No. ..... Rate ..... Mills	District No. ..... Rate ..... Mills	District No. ..... Rate ..... Mills	District No. 5 Rate 41 Mills	District No. ..... Rate ..... Mills	District No. ..... Rate ..... Mills	Tax Including State Homestead	State Tax on Non-Homestead 4.58 Mills	SPECIAL TAXES	TOTAL TAXES	PAID	WHEN PAID Month Day Year	Number of Receipt	March Settlement 1950	June Settlement 1950	Penalty	November Settlement 1950	Penalty	Corrections to First Monday in January 1951	Penalty	Delinquent on First Monday in January 1951	Penalty	Total Delinquent Tax and Penalty	REMARKS
		Dollars	Dollars	Dollars	Dollars	Dollars	Dollars	$ cts.	$ cts.	$ cts.	$ cts.				$ cts.	$ cts.	$ cts.	$ cts.	$ cts.	$ cts.	$ cts.	$ cts.	$ cts.	$ cts.	
1																									
2																									
3																									
4																									
5				33				544	16		560	Paid in FULL	MAY 9 1950	5699		560									
6				50				824	22		846	Paid in FULL	MAY 17 1950	6233		846									
7																									
8																									
9																									
10				325				5354	148		5502	Paid in FULL	MAY 9 1950	5699		5502									
11																									
12																									
13																									
14												2nd Half Paid	OCT 2 8 1950	13166											
15				515				8482	236		8718	1st Half Paid	MAY 2 9 1950	6481		4359		4359							
16																									
17																									
18																									
19																									
20																									
				923				15204	422		15626					11267		4359							

Assessment Roll

(Form 5CD) (Rev. 1-1-1949)

IN WHOSE NAME ASSESSED	TO WHOM TRANSFERRED		TOTAL ASSESSED VALUE	Total Assessed Value as Equalized by the Board of Review	FINAL EQUALIZED VALUE
			Dollars	Dollars	Dollars
Theodore & Helen G. Kolderie		5			
Elmer Nordland		15			
Theodore & Helen G. Kolderie		Com			
Jessie L. Bruce W., & Stanley H. Taylor		4			
				13 76	



A - T. Kolderie
B - "
C - Elmer Nordland
D - Henry Rose
E - Alpha H. Miner

Except for distances given this map is not exact as we don't know the distance of lake.
2/12/48

Lot 1 Sec. 34-141-31

1																																			
2																																			
3																																			
4																																			
5							33		544	16		560		Paid in Full	MAY 9	1950	5699		560															
6							50		824	22		846		Paid in Full	MAY 17	1950	6233		846															
7																																			
8																																			
9																																			
10							325		5354	148		5502		Paid in Full	MAY 19	1950	5699		5502															
11																																			
12																																			
13																																			
14														2nd Half Paid	OCT 28	1950	13106					43 59		43 59											
15							515		8482	236	18	8718		1st Half Paid	MAY 22	1950	6481																	
16																																			
17																																			
18																																			
19																																			
20																																			
							923		15204	422		15626							112 69			43 59												

Assessment ... of Real Property in the Town of Shingobee

Cass County, Minnesota, for Taxes for the Year 1949.

	In whose name assessed	To whom transferred	Description of property: Subdivision	Sec. or Lot	Town or Block	Rng.	Number of Acres of Land: Acres	32ths	Sch. District	Indicate Homestead Tax by Yes or No	Indicate Homestead Tax by Yes or No	True and Full Valuations: Land Exclusive of Structures and Improvements (Dollars)	Buildings and Other Structures (Dollars)	Machinery Permanently Attached to Real Estate (Dollars)	Total True and Value (Dollars)	Assessed Valuations: Rural Homestead Up to $4,000 20% (Dollars)	Rural Over $4,000 Non-Homestead 33⅓% (Dollars)	All Other Homestead Up to $4,000 25% (Dollars)	All Other Over $4,000 Non-Homestead 40% (Dollars)	All Other Machinery Permanently Attached to Real Estate 33⅓% (Dollars)	Total Assessed Value	Total Assessed Value as Equalized by the Board of Review (Dollars)	Final Equalized Value (Dollars)
1			NE¼ of NE¼	34	141	31			5														
2			NW¼ of NE¼																				
3			SW¼ of NE¼																				
4			SE¼ of NE¼																				
5	Theodore & Helen G. Kolderie		50' x approx. 250' of Lot 1					25															
6	Elmer Nordland		150' x approx. 250' of Lot 1					100															
7			NW¼ of NW¼																				
8			SW¼ of NW¼																				
9			SE¼ of NW¼																				
10	Theodore & Helen G. Kolderie		Commencing					57															
11			NE¼ of SW¼																				
12			NW¼ of SW¼																				
13			SW¼ of SW¼																				
14			SE¼ of SW¼																				
15	Jesse L. Bruce W. & Stanley H. Taylor		S. 250' of Lot 2					11 44															
16			NE¼ of SE¼																				
17			NW¼ of SE¼																				
18			SW¼ of SE¼																				
19			SE¼ of SE¼																				
20																							
								13 76															

	Sold for Taxes	Valuations by School Districts as Equalized by Department of Taxation: District No. / Rate ... Mills (Dollars)	District No. / Rate ... Mills (Dollars)	District No. / Rate ... Mills (Dollars)	District No. 5 / Rate 41 Mills (Dollars)	District No. / Rate ... Mills (Dollars)	District No. / Rate ... Mills (Dollars)	Tax including State Homestead ... Mills ($ cts.)	State Tax on Non-Homestead 4.58 Mills ($ cts.)	Special Taxes ($ cts.)	Total Taxes ($ cts.)	Paid	When Paid: Month Day Year	Number of Receipt	March Settlement 1950 ($ cts.)	June Settlement 1950 ($ cts.)	Penalty ($ cts.)	November Settlement 1950 ($ cts.)	Penalty ($ cts.)	Collections to First Monday in January 1951 ($ cts.)	Penalty ($ cts.)	Delinquent on First Monday in January 1951 ($ cts.)	Total Delinquent Tax and Penalty ($ cts.)	Remarks
1																								
2																								
3																								
4																								
5					33			544	16		560	Paid in Full	May 6 1950	5699		560								
6					50			824	22		846	Paid in Full	May 17 1950	6233		846								
7																								
8																								
9																								
10					325			5354	148		5502	Paid in Full	May 8 1950	5699		5502								
11																								
12																								
13																								
14												2nd Half Paid	Oct 2 1950	13106										
15					515			8482	236		8718	1st Half Paid	May 22 1950	6481		4359		4359						
16																								
17																								
18																								
19																								
20																								
								15204	422		15626					162 67		43 59						

Assessment Roll and Tax List of Real Property in the Town of Shingobee, Cass County, Minnesota, for Taxes for the Year 1949.

In Whose Name Assessed	To Whom Transferred	Description of Property: Subdivision	Sec. or Lot	Town or Block	Rng.	Number of Acres of Land: Acres	Hdths	No. School District	Individual Assessed Tax or No.	True and Full Valuations: Land Exclusive of Structures and Improvements	Buildings and Other Structures	Machinery Permanently Attached to Real Estate	Total True and Full Value	Assessed Valuations: Rural: Homestead Up to $4,000 20%	Over $4,000 and Non-Homestead 33⅓%	All Other: Homestead Up to $4,000 25%	Over $4,000 and Non-Homestead 40%	Machinery Permanently Attached to Real Estate 33⅓%	Total Assessed Value	Total Assessed Value as Equalized by the Board of Review	Final Equalized Value
						Dollars				Dollars	Dollars	Dollars	Dollars	Dollars	Dollars	Dollars	Dollars	Dollars	Dollars	Dollars	Dollars
		1 NE¼ of NE¼	35	143	31			5													
		2 NW¼ of NE¼																			
		3 SW¼ of NE¼																			
		4 SE¼ of NE¼																			
Theodore & Helen G. Kolderie		5 50' x 250' of Lot 4				35															
Nawilliss Land Company		6 NE¼ of NW¼ Lot 2				2 40															
George Ewens		7 NE¼ of NW¼ " 3				30															
Everett L. Batchelder & Henry Rose		8 Lot 4 less 40' x 250' & less 50' x 250' & less 1 ac.				28 31															
Ada L. Macklin		9 200' x 250' of NW¼ Lot 4				1 17															
Lloyd & Mildred Sundin		10 350' on lake x 250' of Lot 4				1															
		11 NE¼ of SW¼																			
		12 NW¼ of SW¼																			
		13 SW¼ of SW¼																			
		14 SE¼ of SW¼																			
Ada L. Macklin		15 350' on lake of Lot 4																			
		16 NE¼ of SE¼																			
		17 NW¼ of SE¼																			
		18 SW¼ of SE¼																			
		19 SE¼ of SE¼																			
		20																			
						63 23															

Valuations by School Districts as Equalized by Department of Taxation

Sold for Taxes	District No. ..... Rate ..... Mills	District No. ..... Rate ..... Mills	District No. ..... Rate ..... Mills	District No. 5 Rate 41 Mills	District No. ..... Rate ..... Mills	District No. ..... Rate ..... Mills	Tax including State Homestead ..... Mills	State Tax on Non-Homestead 458 ..... Mills	Special Taxes	Total Taxes		Paid	When Paid (Month Day Year)	Number of Receipt	March Settlement 1950	June Settlement 1950	Penalty	November Settlement 1950	Penalty	Collections to First Monday in January 1951	Penalty	Delinquent on First Monday in January 1951	Penalty	Total Delinquent Tax and Penalty	Remarks
	Dollars	Dollars	Dollars	Dollars	Dollars	Dollars	$ cts.	$ cts.	$ cts.	$ cts.					$ cts.	$ cts.	$ cts.	$ cts.	$ cts.	$ cts.	$ cts.	$ cts.	$ cts.	$ cts.	
											1														
											2														
											3														
											4														
				17			280	08		288	5	PAID IN FULL	MAY 9 1950	5699		288									
				50			824	22		846	6	PAID IN FULL	MAY 24 1950	7082		846									
				54			880	24		904	7	PAID IN FULL	MAY 31 1950	8532		904									
				100			1648	46		1694	8	PAID IN FULL	JAN 2 1950	524	1694										
				333			5484	152		5636	9	PAID IN FULL	MAY 31 1950	8531		5636									
				379			6242	174		6416	10	PAID IN FULL	MAY 31 1950	8520		6416									
											11														
											12														
											13														
											14														
											15														
											16														
											17														
											18														
											19														
											20														
		#18	5.82	92			15368	426		15794					1694	14100									

Assessment Roll and Tax List of Real Property in the Town of Shingobee, Cass County, Minnesota, for Taxes for the Year 1949.

Form 5CD Prepare one copy only.		DESCRIPTION OF PROPERTY								TRUE AND FULL VALUATIONS				ASSESSED VALUATIONS																					
IN WHOSE NAME ASSESSED	TO WHOM TRANSFERRED		SUBDIVISION	Sec. or Lot	Town or Block	Rng.	Number of Acres of Land		No. School District	Indicate Homestead Tax by Yes or No.	Indicate Agricultural Tax by Yes or No.	LAND Exclusive of Structures and Improvements	BUILDINGS and Other Structures	MACHINERY Permanently Attached to Real Estate	TOTAL True and Full Value	RURAL Homestead Up to $4,000 20%	RURAL Over $4,000 and Non-Homestead 33⅓%	ALL OTHER Homestead Up to $4,000 25%	ALL OTHER Over $4,000 and Non-Homestead 40%	MACHINERY Permanently Attached to Real Estate 33⅓%	TOTAL ASSESSED VALUE	Total Assessed Value as Equalized by the Board of Review	FINAL EQUALIZED VALUE
							Acres	Mills				Dollars	Dollars	Dollars	Dollars	Dollars	Dollars	Dollars	Dollars	Dollars	Dollars	Dollars	Dollars
Clarence D. Dearse		1	~~[illegible]~~ Lot 2	36	141	31	27.71	5															
Emily Johnson + Henry Boeworth		2	Lot 1 ~~[illegible]~~ 1 ac.				2.12																
Walter E. Zambeck		3	~~SW¼ of NE¼~~ Lot 6				27.22																
State of Minnesota		4	~~SE¼ of NE¼~~ " 3																				
L. A. Bassett		5	W. 1 ac. of Lot 1				1																
		6	NE¼ of NW¼																				
		7	NW¼ of NW¼																				
		8	SW¼ of NW¼																				
Albert + Lydia Thomas		9	Lot 7 ~~less~~ Platted				15.80																
		10																					
Geo. B. Leonard		31	~~NE¼ of SW¼~~ Lot 8				33.61																
		32	NW¼ of SW¼																				
		33	SW¼ of SW¼																				
		34	~~SE¼ of SW¼~~ Lot 9				18.71																
		35																					
State of Minnesota		36	~~NW¼ of SE¼~~ Lot 5																				
State of Minnesota		37	NW¼ of SE¼																				
State of Minnesota		38	SW¼ of SE¼																				
State of Minnesota		39	~~SE¼ of SE¼~~ Lot 4																				
		40																					
							155.24																

SOLD FOR TAXES	VALUATIONS BY SCHOOL DISTRICTS AS EQUALIZED BY DEPARTMENT OF TAXATION: District No. / Rate ... Mills	District No. / Rate ... Mills	District No. / Rate ... Mills	District No. / Rate ... Mills	District No. / Rate ... Mills	District No. / Rate ... Mills	Tax Including State Homestead ... Mills	State Tax on Non-Homestead 4.58 Mills	SPECIAL TAXES	TOTAL TAXES		PAID	WHEN PAID (Month Day Year)	Number of Receipt	March Settlement 1950	June Settlement 1950	Penalty	November Settlement 1950	Penalty	Corrections to First Monday in January 1951	Penalty	Delinquent on First Monday in January 1951	Total Delinquent Tax and Penalty	REMARKS
	Dollars	Dollars	Dollars	Dollars	Dollars	Dollars	$ cts.	$ cts.	$ cts.	$ cts.					$ cts.	$ cts.	$ cts.	$ cts.	$ cts.	$ cts.	$ cts.	$ cts.	$ cts.	
1				593			97.68	2.72		100.40	1	PAID IN FULL	MAY 9 1950	5687		100.40								
2				287			47.28	1.32		48.60	2	PAID IN FULL	MAY 17 1950	6221		48.60								
3				60			9.88	.28		10.16	3	PAID IN FULL	DEC 11 1950	14422						10.16	.81			
4											4													
5				110			18.12	.50		18.62	5	PAID IN FULL	MAY 31 1950	4943		18.62								
6											6													
7											7													
8											8													
9				29			4.78	.14		4.92	9	PAID IN FULL	APR 10 1950	4226		4.92								
10											10													
11				490			80.70	2.24		82.94	11	PAID IN FULL	MAY 9 1950	5671		82.94								
12											12													
13											13													
14				54			8.90	.24		9.14	14	PAID IN FULL	MAY 9 1950	5671		9.14								
15											15													
16											16													
17											17													
18											18													
19											19													
20											20													
				1622			267.34	7.44		274.78						264.62				10.16				

Assessment Roll and Tax List of Real Property in the Town of Shingobee, Cass County, Minnesota, for Taxes for the Year 1949.

Form 5CD

	In Whose Name Assessed	To Whom Transferred	Description of Property: Subdivision	Sec. or Lot	Town or Block	Rng.	Number of Acres of Land: Acres	Tenths	No. School District	Individually Assessed to Owner	Individually Assessed to Tenant	True and Full Valuations: Land (Estimates of Structures Included in Improvements)	Buildings and Other Structures	Machinery Permanently Attached to Real Estate	Total True and Full Value	Assessed Valuations: Rural: Homestead Up to $4,000 20%	Rural: Over $4,000 and Non-Homestead 33⅓%	All Other: Homestead Up to $4,000 25%	All Other: Over $4,000 and Non-Homestead 40%	Machinery Permanently Attached to Real Estate 33⅓%	Total Assessed Value	Total Assessed Value as Equalized by the Board of Review	Final Equalized Value	Sold for Taxes	Valuations by School Districts as Equalized by Department of Taxation: District No. / Rate ... Mills	District No. / Rate ... Mills	District No. / Rate ... Mills	District No. / Rate ... Mills	District No. / Rate ... Mills	District No. / Rate ... Mills	Tax including State Homestead ... Mills	State Tax on Non-Homestead 4.58 Mills	Special Taxes	Total Taxes		Paid	When Paid: Month Day Year	Number of Receipt	March Settlement 1949	June Settlement 1949	Penalty	November Settlement 1949	Penalty	Collections to First Monday in January 1951	Penalty	Delinquent on First Monday in January 1951	Total Delinquent Tax and Penalty	Remarks
							Acres	Tenths				Dollars	Dollars	Dollars	Dollars	Dollars	Dollars	Dollars	Dollars	Dollars	Dollars	Dollars	Dollars		Dollars	Dollars	Dollars	Dollars	Dollars	Dollars	$ cts.	$ cts.		$ cts.			Month Day Year		$ cts.	$ cts.	$ cts.	$ cts.	$ cts.	$ cts.	$ cts.	$ cts.	$ cts.	$ cts.	
1			NE ¼ of NE ¼	1	142	31			5																																								
2			NW ¼ of NE ¼																																														
3			SW ¼ of NE ¼																																														
4			SE ¼ of NE ¼																																														
5	~~Knights Incorporated~~		Lot 1 less N.150' of W.550' less S.150' of W.300' less S.150' of N.550'				34	75								80															1318	36		1354		PAID IN FULL	AUG 4 1950	1208				796	21					
6			NE ¼ of NW ¼																																														
7			NW ¼ of NW ¼																																														
8	Roy S. & Maude M. Glass		S.250' of N.550' of Lot 1																													5	—	254													254		
9	Alfred N. & E. Joan Meland		S.150' of N.300' of Lot 1																													5	—	152													152	Paid DAA 32738	
10	Orest B. & Alvina Ida Simpson		N.150' of Lot 1																													5	—	152													152		
11			NE ¼ of SW ¼																																														
12			NW ¼ of SW ¼																																														
13			SW ¼ of SW ¼																																														
14			SE ¼ of SW ¼																																														
15	Ethel Peterson		Lot 5	2	142	31	50	75								90															1482	42		1524		PAID IN FULL	MAY 31 1950	1281		1524								
16			NE ¼ of SE ¼																																														
17	Ethel Peterson		NW ¼ of SE ¼ Lot 1	3	142	31	9									13															214	06		220		PAID IN FULL	MAY 31 1950	1289		214								
18			SW ¼ of SE ¼																																														
19			SE ¼ of SE ¼																																														
20																																																	
							94	50																							3014	84		3098						1744		796					558		

Assessment Roll and Tax List of Real Property in the Town of Shingobee, Cass County, Minnesota, for Taxes for the Year 1949.

Form 1CD

	In Whose Name Assessed	To Whom Transferred	Description of Property: Subdivision	Sec. or Lot	Town or Block	Rng.	Number of Acres of Land: Acres	100ths	No. School District	Indicate Homestead Tax by Yes	Indicate Agricultural Tax by Yes	True and Full Valuations: Land Exclusive of Structures and Improvements (Dollars)	Buildings and Other Structures (Dollars)	Machinery Permanently Attached to Real Estate (Dollars)	Total True and Full Value (Dollars)	Assessed Valuations: Rural: Homestead Up to $4,000 20% (Dollars)	Rural: Over $4,000 Non-Homestead 33⅓% (Dollars)	All Other: Homestead Up to $4,000 25% (Dollars)	All Other: Over $4,000 Non-Homestead 40% (Dollars)	Machinery Permanently Attached to Real Estate 33⅓% (Dollars)	Total Assessed Value (Dollars)	Total Assessed Value as Equalized by the Board of Review (Dollars)	Final Equalized Value (Dollars)
1			NE¼ of NE¼	4	149	31			5														
2			NW¼ of NE¼																				
3			SW¼ of NE¼																				
4			SE¼ of NE¼																				
5																							
6	Verdie A. Paulson		~~NE¼ of NW¼~~ Lot 1				41.35																
7			NW¼ of NW¼																				
8			SW¼ of NW¼																				
9			SE¼ of NW¼																				
10	State of Minnesota		Lot 2																				
11			NE¼ of SW¼																				
12	U.S. of America		~~NW¼ of SW¼~~ Lot 4 less Overflow																				
13	U. S. of America		~~SW¼ of SW¼~~ Lot 5																				
14			SE¼ of SW¼																				
15																							
16			NE¼ of SE¼																				
17			NW¼ of SE¼																				
18			SW¼ of SE¼																				
19			SE¼ of SE¼																				
20																							
							41.35																

	Sold for Taxes	Valuations by School Districts as Equalized by Department of Taxation: District No. ..... Rate ..... Mills (Dollars)	District No. ..... Rate ..... Mills (Dollars)	District No. ..... Rate ..... Mills (Dollars)	District No. 5 Rate 31.5 Mills (Dollars)	District No. ..... Rate ..... Mills (Dollars)	District No. ..... Rate ..... Mills (Dollars)	Tax Including State Homestead ..... Mills ($ cts.)	State Tax on Non-Homestead 4.58 Mills ($ cts.)	Special Taxes ($ cts.)	Total Taxes ($ cts.)	Paid	When Paid: Month Day Year	Number of Receipt	March Settlement 1950 ($ cts.)	June Settlement 1950 ($ cts.)	Penalty ($ cts.)	November Settlement 1950 ($ cts.)	Penalty ($ cts.)	Collections to First Monday in January 1951 ($ cts.)	Penalty ($ cts.)	Delinquent on First Monday in January 1951 ($ cts.)	Total Delinquent Tax and Penalty ($ cts.)	Remarks
1																								
2																								
3																								
4																								
5																								
6	SOLD FOR TAXES				48			7.90	.22		8.12											8.12		
7																								
8																								
9																								
10																								
11																								
12																								
13																								
14																								
15																								
16																								
17																								
18																								
19																								
20																								
								7.90	.22		8.12											8.12		

Assessment Roll and Tax List of Real Property in the Town of Shingobee, Cass County, Minnesota, for Taxes for the Year 1949.

	In Whose Name Assessed	To Whom Transferred	Description of Property: Subdivision	Sec. or Lot	Town or Block	Rng.	Number of Acres of Land (Acres / 100ths)	No. School District	Indicates Homestead Tax Yes	Indicates Application Tax Yes	True and Full Valuations: Land Exclusive of Structures and Improvements (Dollars)	Buildings and Other Structures (Dollars)	Machinery Permanently Attached to Real Estate (Dollars)	Total True and Full Value (Dollars)	Assessed Valuations: Rural: Homestead Up to $4,000 20% (Dollars)	Rural: Over $4,000 and Non-Homestead 33⅓% (Dollars)	All Other: Homestead Up to $4,000 25% (Dollars)	All Other: Over $4,000 Non-Homestead 40% (Dollars)	All Other: Machinery Permanently Attached to Real Estate 33⅓% (Dollars)	Total Assessed Value (Dollars)	Total Assessed Value as Equalized by the Board of Review (Dollars)	Final Equalized Value (Dollars)	Sold for Taxes	When Paid	Number of Receipt	March Settlement 1950	June Settlement 1950	Penalty	November Settlement 1950	Penalty	Collections to First Monday in January 1951	Penalty	Delinquent on First Monday in January 1951	Penalty	Total Delinquent Tax and Penalty	Remarks
1	Leroy E. & Elsie H. Matson		~~NW¼ of NW¼~~ Lot 1	5	142	31	38.18	5								59			97.2	28		10.00	PAID IN FULL	MAR 4 1950	3331		10.00										
2	"		Lots 2 & 3 less 3.5 acs. Ry. Rt. Wy.				77.29									119			196.0	54		20.14	PAID IN FULL	MAR 4 1950	3326		20.14										
3	Fred J. & Marie L. Chappell & Wm. L. Fessing		SW¼ of NE¼ less Ry. Rt. Wy.				34.34									190			323.0	88.4		32.18	2nd Half Paid	OCT 31 1950	3921		16.09		16.09								
4	U. S. of America		SE¼ of NE¼																				3rd Half Paid	MAY 2	7624												
5	Kenneth W. Earl		~~140' x 230'~~ of Lot 6 + 7																																		
6	L. A. Barker		~~75' x 150' of Lot 7~~																																		
7	Olav Engan		~~NW¼ of NW¼~~ Lot 4				39.14									429			716.0			47.8	PAID IN FULL	JUN 20 1950	7257		47.8		47.8								
8	Alvin Clarine		SW¼ of NW¼				38.55									429			716.0			47.8	PAID IN FULL	MAY 8 1949	5779		47.8										
9	B. F. Nelson Mfg. Co.		SE¼ of NW¼ less Ry. Rt. Wy.				37.88									48			79.0	22		8.12	PAID IN FULL	MAY 31 1949	9542		8.12										
10																																					
11	Clifford Carl & Eleanor K. Swenson		75' by 150' of NW¼ of NW¼ Lot 7																																		
12	R. P. Kuchmichel		~~NW¼ of NW¼~~ Lot 5				13.75									27			44.0	12		4.56	PAID IN FULL	MAY 22 1950	6733		4.56										
13	Harry Paddock		150' x 2~~68.9' of Part~~ of Lots 6 + 7																																		
14	Christian Bjerke		Part of ~~Lots~~ 6 + 7																																		
15	Evan H. Peterson		Part of Lot 7																																		
16	U. S. of America		NE¼ of SE¼ less Ry. Rt. Wy.																																		
17	Severne Olson		NW¼ of SE¼ " " "				35.35									67			110.4			11.04	PAID IN FULL	APR 1 1950	4667		11.04										
18	Alvina Clarine		~~SW¼ of SE¼~~ Lot 7 less sold				30.43 + less 75' by 150'									77			126.8			12.68	PAID IN FULL	MAY 3 1949	5779		12.68										
19	"		250' of SE¼ of SE¼ lying w. of Ry.				2.90									5			8.2			.82	SOLD FOR TAXES														
20	"		Lot 6 less sold				33.75									32			52.8			5.28	PAID IN FULL	MAY 3 1949	5779		5.28										
							381.56									239			1123.4	204		114.38					93.51		20.87								
																652																					

Assessment Roll and Tax List of Real Property in the Town of Shingobee

Cass County, Minnesota, for Taxes for the Year 1949.

	In Whose Name Assessed	To Whom Transferred	Description of Property: Subdivision	Sec. or Lot	Town or Block	Rng.	Number of Acres of Land: Acres	100ths	No. School District	Indicate Homestead by Yes or No	Indicate Agricultural Land by Yes or No	True and Full Valuations: Land Exclusive of Structures and Improvements (Dollars)	Buildings and Other Structures (Dollars)	Machinery Permanently Attached to Real Estate (Dollars)	Total True and Full Value (Dollars)	Assessed Valuations: Rural: Homestead Up to $4,000 20% (Dollars)	Rural: Over $4,000 and Non-Homestead 33⅓% (Dollars)	All Other: Homestead Up to $4,000 25% (Dollars)	All Other: Over $4,000 and Non-Homestead 40% (Dollars)	Machinery Permanently Attached to Real Estate 33⅓% (Dollars)	Total Assessed Value (Dollars)	Total Assessed Value as Equalized by the Board of Review (Dollars)	Final Equalized Value (Dollars)
1	Alvin Clarine		~~NE¼ of NW¼~~ Lot 4	6	142	31	48	23	5														
2			NW¼ of NE¼																				
3	State of Minnesota		~~SW¼ of NE¼~~ "	7																			
4	U. S. of America		~~SE¼ of NE¼~~ "	8																			
5	State of Minnesota		Lot 4 less Hy. & 9.66 acs.																				
6	Aple Branch		~~NE¼ of NW¼~~ Lot 3 } less Hy.				59	33															
7			~~NW¼ of NW¼~~ Lot 2 } 20.95 acs.																				
8			SW¼ of NW¼																				
9			SE¼ of NW¼																				
10																							
11			NE¼ of SW¼																				
12			NW¼ of SW¼																				
13			SW¼ of SW¼																				
14			SE¼ of SW¼																				
15																							
16			NE¼ of SE¼																				
17			NW¼ of SE¼																				
18			SW¼ of SE¼																				
19			SE¼ of SE¼																				
20																							
							99	56															

	Sold for Taxes	Valuations by School Districts as Equalized at Department of Taxation: District No. ..... Rate ..... Mills (Dollars)	District No. ..... Rate ..... Mills (Dollars)	District No. ..... Rate ..... Mills (Dollars)	District No. 5 Rate 41 Mills (Dollars)	District No. ..... Rate ..... Mills (Dollars)	District No. ..... Rate ..... Mills (Dollars)	Tax including State Homestead Mills ($ cts.)	State Tax on Non-Homestead 41.58 Mills ($ cts.)	Special Taxes ($ cts.)	Total Taxes ($ cts.)	Paid	When Paid: Month Day Year	Number of Receipt	March Settlement 1950 ($ cts.)	June Settlement 1950 ($ cts.)	Penalty ($ cts.)	November Settlement 1950 ($ cts.)	Penalty ($ cts.)	Collections to First Monday in January 1951 ($ cts.)	Penalty ($ cts.)	Delinquent on First Monday in January 1951 ($ cts.)	Total Delinquent Tax and Penalty ($ cts.)	Remarks
1	SOLD FOR TAXES				N 36			592			592	PAID IN FULL	MAY 8 1950	5777		592								
2																								
3																								
4																								
5																								
6					H 53			872			872	Total Part Paid	OCT 10 1950	6597		436		436						
7												Balance Paid	MAY 24 1950											
8																								
9																								
10																								
11																								
12																								
13																								
14																								
15																								
16																								
17																								
18																								
19																								
20		4	2	89				1464			1464					1028		436						

Assessment Roll and Tax List of Real Property in the Town of Shingobee, Cass County, Minnesota, for Taxes for the Year 1949.

	In Whose Name Assessed	To Whom Transferred	Description of Property: Subdivision	Sec. or Lot	Town or Block	Rng.	Number of Acres of Land: Acres	100ths	No. School District	Indicate Homestead by Yes or No	Indicate Agricultural by Yes or No	True and Full Valuations: Land Exclusive of Structures and Improvements (Dollars)	Buildings and Other Structures (Dollars)	Machinery Permanently Attached to Real Estate (Dollars)	Total Type and Full Value (Dollars)	Assessed Valuations: Rural: Homestead Up to $4,000 20% (Dollars)	Rural: Over $4,000 and Non-Homestead 33⅓% (Dollars)	All Other: Homestead Up to $4,000 25% (Dollars)	All Other: Over $4,000 and Non-Homestead 40% (Dollars)	Machinery Permanently Attached to Real Estate 33⅓% (Dollars)	Total Assessed Value	Total Assessed Value as Equalized by the Board of Review (Dollars)	Final Equalized Value (Dollars)
1	Robert & Bessie Cluth		NE¼ of NE¼	7	142	31	16	51	5				1800 dlls			360							
2			NW¼ of NE¼ Lot 2 less																				
3			SW¼ of NE¼ 4 acs. & Ry.																				
4			SE¼ of NE¼																				
5	Robert & Bessie Cluth		E½ of Lot 3 less Ry.				24	15															
6	W. H. Weiss		W½ of Lot 3 less Ry.				24	15															
7	Milford H. & Laura Henson		Lot 4 less 3 acs. Ry. & less 7 acs.				7	00															
8	U. S. of America		7 ac. of Lot 4																				
9			SE¼ of NW¼ Lot 5																				
10	Donald & Francis Helbey						4																
11	State of Minnesota (Cont. to Ole & Inez Berg)		NE¼ of SW¼ less 3 & 8 acs				34	46															
12	U. S. of America		NW¼ of SW¼ Lot 6																				
13	U. S. of America		SW¼ of SW¼ 7																				
14	Ole & Inez Berg		SE¼ of SW¼				37	65															
15	Agnes Jakoch		347'x 323' of NW¼ of SE¼ & 1.2 acs. of Lot 1				3	90															
16	Dorothy Nancy Erickson		Lot 1 less Ry & less sold				17	94															
17	Mary M. Hohman		NW¼ of SE¼ less 13.6 acs. & less .46 acs.				19	71															
18	Ole & Inez Berg		SW¼ of SE¼				32	94															
19	Walter S. & Magdeline H. Leslie		SE¼ of SE¼				28	25															
20																							
							250	56															

	Sold for Taxes	Valuations by School District as Equalized by Department of Taxation: District No. ..... Rate ..... Mills	District No. ..... Rate ..... Mills	District No. 5 Rate 16.4 Mills	District No. 5 Rate 17.4 Mills	District No. ..... Rate ..... Mills	Tax Including State Homestead ..... Mills	State Tax on Non-Homestead 4.58 Mills	Special Taxes	Total Taxes	Paid	When Paid: Month Day Year	Number of Receipt	March Settlement 1950	June Settlement 1950	Penalty	November Settlement 1950	Penalty	Collections to First Monday in January 1951	Penalty	Delinquent on First Monday in January 1951	Total Delinquent Tax and Penalty	Remarks
		Dollars	Dollars	Dollars	Dollars	Dollars	$ cts.	$ cts.	$ cts.	$ cts.				$ cts.	$ cts.	$ cts.	$ cts.	$ cts.	$ cts.	$ cts.	$ cts.	$ cts.	
1		Abate	#45	#505 / 280	#448 / 220		112 80 / 126 70	100 / 92		112 80 / 127 62	2nd Half Paid / 1st Half Paid	OCT 25 1950 / MAY 22 1950	12356 / 6135		63 51		50 05						13 76 Abated
2																							
3																							
4																							
5			#27				44			44	1st Half Paid	MAY 22 1950	6135		22						22	24	
6			45				74	20		76	PAID IN FULL	MAY 26 1950	6967		76								
7			77				126	36		130	PAID IN FULL	MAY 29 1950	7124		130								
8																							
9																							
10			#41				67			67	PAID IN FULL	MAY 31 1950	9877		67								
11			#32				52			52											52	58	
12																							
13																							
14	SOLD FOR TAXES		#32				52			52											52		
15			#26				42			42	PAID IN FULL	MAY 31 1950	9867		42								
16				11 53			67	148		69	PAID IN FULL	MAY 1 1950	5379		69								
17			#28	323			46			46	PAID IN FULL	MAY 1 1950	5869		46								
18	SOLD FOR TAXES		#71				117			117											117		
19			45				74	20		76											76	83	
20																							
		14 / 84	257 / 162 / 454	55 / 22 / 105			698 / 1942	316		2673					171 41		50 05				321		13 76

Assessment Roll and Tax List of Real Property in the Town of Shingobee,

Cass County, Minnesota, for Taxes for the Year 1949.

	In Whose Name Assessed	To Whom Transferred	Description of Property: Subdivision	Sec. or Lot	Town or Block	Rng	Number of Acres of Land: Acres	100ths	No. School District	Indicate Remaining Unpaid Taxes by No.	Indicate Agricultural Taxes by No.	True and Full Valuations: Land Exclusive of Structures and Improvements (Dollars)	Buildings and Other Structures (Dollars)	Machinery Permanently Attached to Real Estate (Dollars)	Total True and Full Value (Dollars)	Assessed Valuations: Rural: Homestead Up to $4,000 20% (Dollars)	Rural: Over $4,000 and Non-Homestead 33⅓% (Dollars)	All Other: Homestead Up to $4,000 25% (Dollars)	All Other: Over $4,000 and Non-Homestead 40% (Dollars)	Machinery Permanently Attached to Real Estate 33⅓% (Dollars)	Total Assessed Value (Dollars)	Total Assessed Value as Equalized by the Board of Review (Dollars)	Final Equalized Value (Dollars)
1	Robert & Bessie Cluth		NE¼ of NE¼	7	142	31	16	51	5				18 acres			360							
2			NW¼ of NE¼ Lot 2 less																				
3			SW¼ of NE¼ 4 acs. & Ry.																				
4			SE¼ of NE¼																				
5	Robert & Bessie Cluth		E½ of Lot 3 less Ry.				24	15															
6	W. H. Weiss		W½ of ~~Lot 3~~ less Ry.				24	15															
7	Lilford H. & Laura Hanson		~~Lot 4 less 1.3 acs Ry. & less 7 acs~~				7	00															
	U.S. of America		~~SW¼ of NW¼~~ of ~~Lot 4~~																				
8			~~SE¼ of NW¼~~ Lot 5																				
9	Donald & Francis Helbey																						
10	State of Minnesota (Cont. to Ole & Inez Berg)						4																
11			NE¼ of SW¼ less 3.8 acs				34	46															
12	U.S. of America		~~NW¼ of SW¼~~ Lot 6																				
13	U.S. of America		SW¼ of SW¼ " 7																				
14	Ole & Inez Berg		SE¼ of SW¼				37	65															
15	Agnes Jakacki		342'x223' of NW¼ of SE¼ & 1.2 acs. of Lot 1				3	90															
16	Dorothy Francis Erickson		~~NE¼ of NW¼~~ Lot 1 less Ry & less sold				17	94															
17	Mary M. Hokman		NW¼ of SE¼ less 13.6 acs. & less .4 acs.				29	71															
18	Ole & Inez Berg		SW¼ of SE¼				32	94															
19	Walter S. & Magdeline H. Leslie		SE¼ of SE¼				28	25															
20																							
							250	86															

Lot 2 lying N. of Lot 1; and that part of Lot 1 lying N. of Ry. exc. the following: Com. at pt. where N. boundary of Rt.Wy. intersects E. line of Lot 1; thence N. on E. line of Lot 1 to shore of Kabekona Bay; thence NW along shore a distance of 550'; thence S. parallel to E. line of Lot 1 to N. boundary of Rt. Wy.; thence southeasterly along Rt.Wy. to beginning.

	Sold for Taxes	Valuations by School Districts as Equalized by Department of Taxation: District No. Rate Mills	District No. Rate Mills	District No. Rate Mills	District No. Rate Mills	District No. Rate Mills	Tax Including State Homestead (Dollars, cts.)	State Tax on Non-Homestead 4.58 Mills (Dollars, cts.)	Special Taxes (Dollars, cts.)	Total of Taxes (Dollars, cts.)	Paid	When Paid (Month Day Year)	Number of Receipt	March Settlement 1950	June Settlement 1950	Penalty	November Settlement 1950	Penalty	Collections to First Monday in January 1951	Penalty	Delinquent on First Monday in January 1951	Total Delinquent Tax and Penalty	Remarks
1		Abate	#45	13	#505 / 200	11.448 / 11.220	112.86 / 126.70	100 / 92		112.86 / 127.62	2nd Half Paid / Ag Homestead	OCT 25 1950 / MAY 22 1950	13354 / 6155		63.51		50.05						13.76 Abated
2																							
3																							
4																							
5			#27				444			444	1st Half Paid	MAY 22 1950	6335		222						222	244	
6			45				742	20		762	PAID IN FULL	MAY 26 1950	6967		762								
7			77				1268	36		1304	PAID IN FULL	MAY 29 1950	7124		1304								
8																							
9																							
10			#41				676			676	PAID IN FULL	MAY 31 1950	9899		676						528	581	
11			#37				528			528													
12																							
13																							
14	SOLD FOR TAXES		#37				528			528											528		
15			#26				478			478	PAID IN FULL	MAY 31 1950	9967		478								
16					#53 / 323		6758	148		6906	PAID IN FULL	MAY 1 1950	5879		6906								
17			#28				462			462	PAID IN FULL	MAY 31 1950	9869		462								
18	SOLD FOR TAXES		#71				1170			1170											1170		
19			45				742	20		762											762	838	
20		#48	#67 / 48	#557 / 462	558 / 322		6988 / 19428	316		26732					171.41		50.05				3216		13.76

Assessment Roll and Tax List of Real Property in the Town of Shingobee, Cass County, Minnesota, for Taxes for the Year 1949.

Form 5CD

In Whose Name Assessed	To Whom Transferred	Description of Property: Subdivision	Sec. or Lot	Town or Block	Rng.	Number of Acres of Land (Acres)	(Rods)	No. School District	Indicates Homestead Tax Levied Yes or No	Indicates Agricultural Tax Levied Yes or No	True and Full Valuations: Land Exclusive of Structures and Improvements (Dollars)	Buildings and Other Structures (Dollars)	Machinery Permanently Attached to Real Estate (Dollars)	Total True and Full Value (Dollars)	Assessed Valuations: Rural: Homestead Up to $4,000 20% (Dollars)	Rural: Over $4,000 and Non-Homestead 33⅓% (Dollars)	All Other: Homestead Up to $4,000 25% (Dollars)	All Other: Over $4,000 and Non-Homestead 40% (Dollars)	Machinery Permanently Attached to Real Estate 33⅓% (Dollars)	Total Assessed Value (Dollars)	Total Assessed Value as Modified by Board of Review (Dollars)	Final Equalized Value (Dollars)
		1 NE¼ of NE¼	7	145	31			5														
		2 NW¼ of NE¼																				
		3 SW¼ of NE¼																				
		4 SE¼ of NE¼																				
Robert & Bessie Cluth		5 12.6 acs of N½ of NW¼ of SE¼				12	60															
" " "		6 2.8 acs ~~NE¼ of NW¼ of SE¼ of SW¼~~				2	80															
		7 NW¼ of NW¼																				
		8 SW¼ of NW¼																				
		9 SE¼ of NW¼																				
Ole J. & Inez M. Berg		10 .46 ac. of NW¼ of SE¼					46															
		11 NE¼ of SW¼																				
		12 NW¼ of SW¼																				
		13 SW¼ of SW¼																				
		14 SE¼ of SW¼																				
		15																				
		16 NE¼ of SE¼																				
		17 NW¼ of SE¼																				
		18 SW¼ of SE¼																				
		19 SE¼ of SE¼																				
		20																				
						15	86															

Valuations by School Districts Equalized by Separate Boards of Taxation

Sold for Taxes	District No. Rate Mills (Dollars)	District No. Rate Mills (Dollars)	District No. Rate Mills (Dollars)	District No. 5 Rate 64.14 Mills (Dollars)	District No. Rate Mills (Dollars)	District No. Rate Mills (Dollars)	Tax Including State Homestead ...Mills ($ cts.)	State Tax on Non-Homestead 4.58 Mills ($ cts.)	Special Taxes ($ cts.)	Total Taxes ($ cts.)
1										
2										
3										
4										
5				H 13			214			214
6				H 4			66			66
7										
8										
9										
10				H 3			50			50
11										
12										
13										
14										
15										
16										
17										
18										
19										
20		H 7					330			330

	Paid	When Paid: Month Day Year	Number of Receipt	March Settlement 1930 ($ cts.)	June Settlement 1930 ($ cts.)	Penalty ($ cts.)	November Settlement 1930 ($ cts.)	Penalty ($ cts.)	Collections to First Monday in January 1931 ($ cts.)	Penalty ($ cts.)	Delinquent on First Monday in January 1931 ($ cts.)	Total Delinquent Tax and Penalty ($ cts.)	Remarks
1													
2													
3													
4													
5	1st Half Paid	MAY 22 1950	6635		107						107	1 18	
6	1st Half Paid	MAY 22 1950	6635		33						33	36	
7													
8													
9													
10											50	55	
11													
12													
13													
14													
15													
16													
17													
18													
19													
20					140						190		

A[illegible] Delinquent Tax List of Real Property in the

Form 5CD—[illegible]

| IN WHOSE NAME ASSESSED | TO WHOM TA[illegible] | | |

Page	In whose name assessed	To whom transferred	Subdivision	Sec. or Lot	Town or Block	Rng.	Number of Acres of Land (Acres)	No. School District	Non-Resident Real Estate Tax	Low Agricultural Value	Land Exclusive of Structures and Improvements (Dollars)	Buildings and Other Structures (Dollars)	Machinery Permanently Attached to Real Estate (Dollars)	Total True and Full Value (Dollars)	Rural: Homestead Up to $4,000 20% (Dollars)	Rural: Over $4,000 and Non-Homestead 33⅓% (Dollars)	All Other: Homestead Up to $4,000 25% (Dollars)	All Other: Over $4,000 and Non-Homestead 40% (Dollars)	Machinery Permanently Attached to Real Estate 33⅓% (Dollars)	Total Assessed Value (Dollars)	Total Assessed Value as Equalized by the Board of Review (Dollars)	Final Equalized Value (Dollars)
	State of Minnesota		Part Lot 1 in "White" on Resurvey Plat	8	142	31		5														
	Earl Raymond & Amy S. Lusch		Lots 1, 2, 3 & 4 in "Red" on Resurvey Plat				17.77															
	R. C. & S. H. Simonson (each undiv. ½ Int.)		Rec of Lot 2 lying S of the line on Lot 1 "Yellow" on Resurvey Plat				11.46															
	Minnie A. & Rose A. De Hloin		Lot 2 in "White" on Resurvey Plat				8.97															
	Bert & Louise Woodford		Lot 3 in "Blue" on Resurvey Plat				10.30															
	Earl Raymond & Amy S. Lusch		Lot 4 in "Red" on Resurvey Plat				1.60															
	Minnie A. & Rose A. De Hloin		Lot 3 in "White" on Resurvey Plat				1.60															
	James N. & Nadine A. Livingston		Rec. Lot 5 N of Ry. on Lot 7 "Blue" on Resurvey Plat				3.00															
	~~Geo. E. & Clarice J. Bremer~~		Rec. Lot 5 N of Ry. less (4) 20A on Lot 4 in "White" on Resurvey Plat				6.73															
	James N. & Nadine A. Livingston		Rec. 20A N of Lot 5 N of Ry. on the S½ in "Blue" on Resurvey Plat				1.12															
	Walter S. & Magdaline H. Leslie		Lot 10.35 acres of Lot 4 on "Pink" Lot on Resurvey Plat				10.35															
	A. J. Thompson		Lot 5.65 acres of NW¼ NW¼ on Lot 6 in "Yellow" on Resurvey Plat				5.65															
	Bert & Louise Woodford		Lot 4 in "Blue" on Resurvey Plat				.72															
	A. J. Thompson		Lot 4 & Lot 7 & N Ry. on Lot 5 in "Yellow" on Resurvey Plat				13.60															
	R. C. & S. H. Simonson		"Yellow" on Resurvey Plat				14.80															
	Bert & Louise Woodford		Lot 3 in "Blue" on Resurvey Plat				3.86															
	Earl Raymond & Amy S. Lusch		Lot 5 in "Red" on Resurvey Plat				4.70															
	Bert & Louise Woodford		Lot 1 in "Blue" on Resurvey Plat less N 232'				2.88															
							119.06															

Continued on next Page

Page	Sold for Taxes	Validations by School Districts as Equalized by Department of Taxation: District No. / Rate ... Mills / Dollars	District No. / Rate ... Mills / Dollars	District No. / Rate ... Mills / Dollars	District No. / Rate ... Mills / Dollars	District No. / Rate ... Mills / Dollars	District No. / Rate ... Mills / Dollars	Tax including State Homestead ... Mills ($ cts.)	State Tax on Non-Homestead 4.58 Mills ($ cts.)	Special Taxes ($ cts.)	Total Taxes ($ cts.)	Paid	When Paid (Month Day Year)	Number of Receipt	March Settlement 1950 ($ cts.)	June Settlement 1950 ($ cts.)	Penalty ($ cts.)	November Settlement 1950 ($ cts.)	Penalty ($ cts.)	Collections to First Monday in January 1951 ($ cts.)	Penalty ($ cts.)	Delinquent on First Monday in January 1951 ($ cts.)	Total Delinquent Tax and Penalty ($ cts.)	Remarks
1																								
2					H 190 280			8554	130		8684	2nd Half Paid / 1st Half Paid	OCT 19 1950 / MAY 27 1950	2861 / 7768		4342		4342					
3					H 405 400			1446	184		1650	2nd Half Paid / 1st Half Paid	OCT 20 1950 / MAY 31 1950	2876 / 7848		7325		7325					
4				H 9				148			148												148	163
5																								
6				H 66				1088			1088												1088	1177
7				H 3				50			50	2nd Half Paid / 1st Half Paid	OCT 24 1950 / MAY 1 1950	2867 / 7769		25		25					50	55
8				H 3				50			50													
9					H 29 9			2174	42		2216	2nd Half Paid / 1st Half Paid	OCT 17 1950 / MAY 25 1950	2820 / 6693		1108		1108				938	33
10				H 57				938			938	PAID IN FULL	OCT 13 1950	2652										
11					H 110			1976			1976	2nd Half Paid / 1st Half Paid	OCT 17 1950 / MAY 25 1950	2820 / 6693		988		988					
12				30				494	14		508	2nd Half Paid / 1st Half Paid	OCT 30 1950 / JUL 24 1950	3045 / 7699				49					508	559
13				H 6				98			98							49	2					
14				H 1				16			16												16	18
15				H 81				1334			1334	2nd Half Paid / 1st Half Paid	OCT 30 1950 / JUL 24 1950	3045 / 7699				667	27					
16				H 14				230			230	2nd Half Paid / 1st Half Paid	OCT 5 1950 / MAY 31 1950	2876 / 7848		115		115						
17				H 4				66			66												66	73
18				H 4				66			66	2nd Half Paid / 1st Half Paid	OCT 19 1950 / MAY 27 1950	2862 / 7768		33		33						
19				H 3				50			50												50	55
20																								
		264	44	235 30 281	734 278 1512			4628 27190	370		32168					1298 36		1633 06					1932 06	

Assessment Roll and Tax List of Real Property in the Town of Shingobee

Cass County, Minnesota, for Taxes for the Year 1949.

Form 5C(1) (Revised by Order of Commissioner, Effective 1949)

	In Whose Name Assessed	To Whom Transferred	Description of Property: Subdivision	Sec. or Lot	Town or Block	Rng.	Number of Acres of Land: Acres	Tenths	No. Schools District	Indicate Homestead Tax Exemption	Indicate Application for Tax Exemption	True and Full Valuations: Land Exclusive of Structures and Improvements (Dollars)	Buildings and Other Structures (Dollars)	Machinery Permanently Attached to Real Estate (Dollars)	Total True and Full Value (Dollars)	Assessed Valuations: Rural: Homestead Up to $4,000 20% (Dollars)	Rural: Over $4,000 and Non-Homestead 33⅓% (Dollars)	All Other: Homestead Up to $4,000 25% (Dollars)	All Other: Over $4,000 and Non-Homestead 40% (Dollars)	Machinery Permanently Attached to Real Estate 33⅓% (Dollars)	Total Assessed Value (Dollars)	Total Assessed Value as Equalized by the Board of Review (Dollars)	Final Equalized Value (Dollars)
1	Bert Woodford		N. 233' of Lot 1 in "Blue" on Resurvey Plat	8	142	31	2	70	5														
2	A. J. Thompson		7.5 acs of W 1/2 of SE 1/4 S. of Ry. on Lot 4 in "yellow" on Resurvey Plat				7	05															
3	Bert + Louise Woodford		Lot 6 in "Blue" on Resurvey Plat				1	20															
4	" "		N.E. 5.8 acs of W 1/2 of SE 1/4 on Lot 2 in "Blue" on Resurvey Plat				3	80															
5	State of Minnesota		1.50 acs of W 1/2 of SE 1/4 S. of Ry. on Lot 5 in "White" on Resurvey Plat																				
6	R. O. + E. W. Simonson		SE 1/4 of SE 1/4 N. of Ry. on Lot 3 in "yellow" on Resurvey Plat				11	22															
7			N W 1/4 of N W 1/4																				
8			S W 1/4 of N W 1/4																				
9			S E 1/4 of N W 1/4																				
10																							
11			N E 1/4 of S W 1/4																				
12			N W 1/4 of S W 1/4																				
13			S W 1/4 of S W 1/4																				
14			S E 1/4 of S W 1/4																				
15																							
16			N E 1/4 of S E 1/4																				
17			N W 1/4 of S E 1/4																				
18			S W 1/4 of S E 1/4																				
19			S E 1/4 of S E 1/4																				
20																							
							25	97															

	Sold for Taxes	Validations by School Districts as Equalized by Department of Taxation: District No. / Rate ... Mills (Dollars)	District No. / Rate ... Mills (Dollars)	District No. / Rate ... Mills (Dollars)	District No. / Rate ... Mills (Dollars)	District No. / Rate ... Mills (Dollars)	District No. / Rate ... Mills (Dollars)	Tax Including State Tax on Non-Homestead ... Mills ($ cts.)	State Tax on Non-Homestead ... Mills ($ cts.)	Special Taxes ($ cts.)	Total Taxes ($ cts.)	Paid	When Paid: Month Day Year	Number of Receipt	March Settlement 1950 ($ cts.)	June Settlement 1950 ($ cts.)	Penalty ($ cts.)	November Settlement 1950 ($ cts.)	Penalty ($ cts.)	Collections to First Monday in January 1951 ($ cts.)	Penalty ($ cts.)	Delinquent on First Monday in January 1951 ($ cts.)	Total Delinquent Tax and Penalty ($ cts.)	Remarks
1				H 15				248			248											248	273	
2				H 8				132			132	2nd Half Paid	OCT 10 1950	23452				66						
3				H 3				50			50	1st Half Paid	JUL 24 1950	16699				66				50	55	
4				H 5				82			82											82	90	
5																								
6				H 15				248			248	2nd Half Paid / 1st Half Paid	OCT 5 1950 / MAY 31 1950	13276			124		124				
7																								
8																								
9																								
10																								
11																								
12																								
13																								
14																								
15																								
16																								
17																								
18																								
19																								
20																								
		4 / 138		46				760			760					124		256				380		

Assessment Roll and Tax List of Real Property in the Town of Shingobee

Cass County, Minnesota, for Taxes for the Year 1949.

	IN WHOSE NAME ASSESSED	TO WHOM TRANSFERRED	DESCRIPTION OF PROPERTY: SUBDIVISION	Sec. M. Bl.	Town or Block	Rng.	Number of Acres of Land (Acres / 100ths)	No. School District	Indicate Homestead by a Tick	Indicate Agricultural Land by a Tick	TRUE AND FULL VALUATIONS: LAND Exclusive of Structures and Improvements (Dollars)	BUILDINGS and Other Structures (Dollars)	MACHINERY Permanently Attached to Real Estate (Dollars)	TOTAL True and Full Value (Dollars)	ASSESSED VALUATIONS: RURAL: Homestead Up to $4,000 20% (Dollars)	RURAL: Over $4,000 and Non-Homestead 33⅓% (Dollars)	ALL OTHER: Homestead Up to $4,000 25% (Dollars)	ALL OTHER: Over $4,000 and Non-Homestead 40% (Dollars)	MACHINERY Permanently Attached to Real Estate 33⅓% (Dollars)	TOTAL ASSESSED VALUE (Dollars)	Total Assessed Value as Equalized by the Board of Review (Dollars)	FINAL EQUALIZED VALUE (Dollars)
1			NE¼ of NE¼	9	144	31		5														
2			NW¼ of NE¼																			
3			SW¼ of NE¼																			
4			SE¼ of NE¼																			
5	Everne Owen		Lot 1 less 6.33 acs. Hy.				10 42															
6	Carl A. + Louise Miller		~~NE¼ of NW¼~~ Lot 3				31 25															
7			NW¼ of NW¼																			
8			SW¼ of NW¼																			
9			SE¼ of NW¼																			
10																						
11			NE¼ of SW¼																			
12	Elsie Rapp ½ int., Grace H. Sedler's ½ int.		NW¼ of SW¼				40															
13			SW¼ of SW¼ less Hy.				35															
14	Carl A. + Louise Miller		~~SE¼ of SW¼~~ Lot 4				44 50															
15																						
16	Elsie Rapp ½ int., Grace H. Sedler's ½ int.		~~NW¼ of SE¼~~ Lot 2				40															
17			NW¼ of SE¼																			
18			SW¼ of SE¼																			
19			SE¼ of SE¼																			
20																						
							201 17															

	SOLD FOR TAXES	TREASURER'S RECEIPTS FOR SCHOOL DISTRICTS AS EQUALIZED BY DEPARTMENT OF TAXATION: District No. / Rate / Mills (Dollars)	District No. / Rate / Mills (Dollars)	District No. / Rate / Mills (Dollars)	Dist. No. 5 Rate 44.7 Mills (Dollars)	District No. / Rate / Mills (Dollars)	Tax Including State Homestead Mills ($ cts.)	State Tax on Non-Homestead 4.58 Mills ($ cts.)	SPECIAL TAXES ($ cts.)	TOTAL TAXES ($ cts.)	PAID	WHEN PAID (Month Day Year)	Number of Receipt	March Settlement 1950 ($ cts.)	June Settlement 1950 ($ cts.)	Penalty	November Settlement 1950 ($ cts.)	Penalty	Collections to First Monday in January 1951 ($ cts.)	Penalty	Delinquent on First Monday in January 1951 ($ cts.)	Total Delinquent Tax and Penalty ($ cts.)	REMARKS
1																							
2																							
3																							
4																							
5	SOLD FOR TAXES			9			1 48	08		1 52	PAID IN FULL	APR 12 1950	7667		1 52								
											Clerk's Fees	SEP 2 1950	7950										
											Clerk's Fees	MAY 2 0 1950	7950		16 36								
											Clerk's Fees	MAY 2 7 1950	7778										
6				H 23											32 92		30 92						
				200			77 28	92		78 20													
7																							
8																							
9																							
10																							
11																							
12				72			11 86	32		12 18	PAID IN FULL	MAY 2 7 1950	7769		12 18								
13				63			10 38	28		10 66	PAID IN FULL	MAY 2 7 1950	7769		10 66								
14				H 184			33 06			33 06	PAID IN FULL	MAY 2 9 1950	7229		33 06								
15																							
16				180			29 64	82		30 46	PAID IN FULL	MAY 2 7 1950	7769		30 46								
17																							
18																							
19																							
20																							
		4	4 17				53 36	238		166 08					135 46		30 92						
		24	2 00				11 03																
		6	6 17																				

Assessment Roll and Tax List of Real Property in the Town of Shingobee

Cass County, Minnesota, for Taxes for the Year 1949.

No.	In Whose Name Assessed	To Whom Transferred	Description of Property: Subdivision	Sec. or Lot	Town or Block	Rge.	Number of Acres of Land: Acres	Mills	No. School District	Indicate Homestead Tax by a "H"	Indicate Agricultural Tax by a "A"	True and Full Valuations: Land (Exclusive of Structures and Improvements)	Buildings and Other Structures	Machinery Permanently Attached to Real Estate	Total True and Full Value	Assessed Valuations: Rural: Homestead Up to $4,000 20%	Rural: Over $4,000 and Non-Homestead 33⅓%	All Other: Homestead Up to $4,000 25%	All Other: Over $4,000 and Non-Homestead 40%	Machinery Permanently Attached to Real Estate 33⅓%	Total Assessed Value	Total Assessed Value as Revalued by the Board of Review	Final Equalized Value
							Dollars					Dollars	Dollars	Dollars	Dollars	Dollars	Dollars	Dollars	Dollars	Dollars	Dollars	Dollars	Dollars
1			NE¼ of NE¼	9	142	31			5														
2			NW¼ of NE¼																				
3			SW¼ of NE¼																				
4			SE¼ of NE¼																				
5	Everne Oaen		Lot 1 less 6.33 acs. Hy.				10.42																
6	Carl A. & Louise Miller	Everne Oaen	~~NE¼ of NW¼~~ Lot 3				31.25			3	A	Acs. Wilkinson 5 acs. Miller			1394 1155	H 1393 Wilkinson H 91 Miller			P. Davison by Co. Assessor, Aug. 1949				
7			NW¼ of NW¼																				
8			SW¼ of NW¼																				
9			SE¼ of NW¼																				
10																							
11			NE¼ of SW¼																				
12	Elsie Rapp ½ int., Grace H. Sedler ½ int.		NW¼ of SW¼				40																
13	"		SW¼ of SW¼ less Hy.				25																
14	Carl A. & Louise Miller		~~SE¼ of SW¼~~ Lot 4				44.50																
15																							
16	Elsie Rapp ½ int., Grace H. Sedler ½ int.		~~NW¼ of SE¼~~ Lot 2				40																
17			NW¼ of SE¼																				
18			SW¼ of SE¼																				
19			SE¼ of SE¼																				
20																							
							201.17																

No.	Tax Including State Homestead Mills	State Tax on Non-Homestead 45.5 Mills	Special Taxes	Total Taxes	Paid	When Paid: Month Day Year	Number of Receipt	March Settlement 1950	June Settlement 1950	Penalty	November Settlement 1950	Penalty	Collections to First Monday in January 1951	Penalty	Delinquent on First Monday in January 1951	Penalty	Total Delinquent Tax and Penalty	Remarks
	$ cts.	$ cts.	$ cts.	$ cts.				$ cts.	$ cts.	$ cts.	$ cts.	$ cts.	$ cts.	$ cts.	$ cts.	$ cts.	$ cts.	
1																		
2																		
3																		
4																		
5	1.48	08		1.52	PAID IN FULL	APR 12 1950	11659		1.52									
					Insurance Fund	SEP 22 1950	7310											
230					Town Fund	MAY 29 1950	7229		2.30									
200	77.28	72		78.20	Bars Fund	MAY 27 1950	7769		78.20		30.92							
7																		
8																		
9																		
10																		
11																		
12	11.86	32		12.18	PAID IN FULL	MAY 27 1950	7769		12.18									
13	10.38	28		10.66	PAID IN FULL	MAY 27 1950	7769		10.66									
14	33.06			33.06	PAID IN FULL	MAY 29 1950	7229		33.06									
15																		
16	29.64	82		30.46	PAID IN FULL	MAY 27 1950	7769		30.46									
17																		
18																		
19																		
20																		
	53.36	238		166.08					138.46		30.92							

Assessment Roll and Tax List of Real Property in the Town of Shingobee,

Cass County, Minnesota, for Taxes for the Year 1949.

Form SCH-Miller Sim Inv-1 (1948)-10

	IN WHOSE NAME ASSESSED	TO WHOM TRANSFERRED	DESCRIPTION OF PROPERTY: SUBDIVISION	Sec. or Lot	Town or Block	Rng.	Number of Acres of Land: Acres	100ths	No. School District	Indicate Homestead Tax by Yes or No	Indicate Non-Homestead Tax by Yes or No	TRUE AND FULL VALUATIONS: LAND Exclusive of Structures and Improvements	BUILDINGS and Other Structures	MACHINERY Permanently Attached to Real Estate	TOTAL True and Full Value	ASSESSED VALUATION: RURAL: Homestead Up to $4,000 20%	RURAL: Over $4,000 and Non-Homestead 33⅓%	ALL OTHER: Homestead Up to $4,000 25%	ALL OTHER: Over $4,000 and Non-Homestead 40%	MACHINERY Permanently Attached to Real Estate 33⅓%	TOTAL ASSESSED VALUE	Total Assessed Value as Equalized by the Board of Review	FINAL EQUALIZED VALUE
							Acres	100ths				Dollars	Dollars	Dollars	Dollars	Dollars	Dollars	Dollars	Dollars	Dollars	Dollars	Dollars	Dollars
1	Ethel L. Peterson		~~NW¼ of NE¼~~ Lot 1	10	143	31	19		5														
2			NW¼ of NE¼																				
3			SW¼ of NE¼																				
4			SE¼ of NE¼																				
5																							
6			NE¼ of NW¼																				
7			NW¼ of NW¼																				
8			SW¼ of NW¼																				
9			SE¼ of NW¼																				
10																							
11			NE¼ of SW¼																				
12			NW¼ of SW¼																				
13			SW¼ of SW¼																				
14			SE¼ of SW¼																				
15																							
16			NE¼ of SE¼																				
17			NW¼ of SE¼																				
18			SW¼ of SE¼																				
19			SE¼ of SE¼																				
20							19																

	SOLD FOR TAXES	VALUATIONS BY SCHOOL DISTRICTS AS EQUALIZED BY DEPARTMENT OF TAXATION: District No. / Rate / Mills	District No. / Rate / Mills	District No. / Rate / Mills	District No. / Rate / Mills	District No. / Rate / Mills	District No. / Rate / Mills	Tax including State Homestead Mills	State Tax on Non-Homestead 4.58 Mills	SPECIAL TAXES	TOTAL TAXES	PAID	WHEN PAID: Month Day Year	Number of Receipt	March Settlement 1950	June Settlement 1950	Penalty	November Settlement 1950	Penalty	Collections to First Monday in January 1951	Penalty	Delinquent on First Monday in January 1951	Penalty	Total Delinquent Tax and Penalty	REMARKS
		Dollars	Dollars	Dollars	Dollars	Dollars	Dollars	$ cts.	$ cts.	$ cts.	$ cts.				$ cts.	$ cts.	$ cts.	$ cts.	$ cts.	$ cts.	$ cts.	$ cts.	$ cts.	$ cts.	
1					85			14 00	38	✓	14 38	✓	PAID IN FULL MAY 31 1950	1287		14 38								
2																									
3																									
4																									
5																									
6																									
7																									
8																									
9																									
10																									
11																									
12																									
13																									
14																									
15																									
16																									
17																									
18																									
19																									
20		4 24			85			14 00	38		14 38					14 38									

Assessment Roll and Tax List of Real Property in the Town of Shingobee

For the Sec. Line Sec. Twp. Range	In Whose Name Assessed	To Whom Transferred	Description of Property: Subdivision	Sec. or Lot	Town or Block	Rng.	Number of Acres of Land (Acres / 100ths)	Sch. Dist.	Indus. Homestead Tax or No	Industrial Equipment Tax or No	True and Full Valuations: Land Exclusive of Structures and Improvements (Dollars)	Buildings and Other Structures (Dollars)	Machinery Permanently Attached to Real Estate (Dollars)	Total True and Full Value (Dollars)	Assessed Valuations: Rural: Homestead Up to $4,000 20% (Dollars)	Rural: Over $4,000 and Non-Homestead 33⅓% (Dollars)	All Other: Homestead Up to $4,000 25% (Dollars)	All Other: Over $4,000 and Non-Homestead 40% (Dollars)	Machinery Permanently Attached to Real Estate 33⅓% (Dollars)	Total Assessed Value (Dollars)	Total Assessed Value Reduced by the Board of Review (Dollars)	Final Equalized Value (Dollars)
			7 NE¼ of NE¼	11	142	31		5														
			8 NW¼ of NE¼																			
	State of Minnesota		9 W½ of SW¼ of NE¼																			
	Nathaniel C. & Bertha Bennett		10 ½ ac. of W½ of Lot 2				50															
	N. C. Bennett		11 N½ of Lot 2 less platted & less ½ ac.				26 63															
			12 NE¼ of NW¼																			
	Leonard Peterson		13 NW¼ of NW¼				40															
	Ethel L. Peterson		14 ~~SW¼ of NW¼~~ Lot 1				38															
	State of Minnesota		15 N½ of SE¼ of NW¼																			
	John H. & Norma V. Reed		16 Lot 6	12	142	31	22	5														
	State of Minnesota		17 W½ of ~~NW¼ of NE¼~~ NE¼																			
			18 E½ of ~~NW¼ of NE¼~~																			
	U. S. of America		19 SW¼ of SW¼																			
			20 SE¼ of SW¼																			
			21 Lot 1																			
			22 NE¼ of SE¼																			
	State of Minnesota		23 ~~SW¼ of SE¼~~ Lot 3																			
	Chas. Mankenberg		24 Lot 8 less sold & less 3 acs. & Cemetery				10															
	State of Minnesota		25 Part of ~~Lot 8~~ 8																			
	Edward Johnson		26 3 acs. of Lot 8				3															
							140 13															

Valuations by School Districts as Equalized by Department of Taxation

Line	Sold for Taxes	District No. / Rate ... Mills (Dollars)	District No. / Rate ... Mills (Dollars)	District No. / Rate ... Mills (Dollars)	District No. 5 / Rate 91.14 Mills (Dollars)	District No. / Rate ... Mills (Dollars)	District No. / Rate ... Mills (Dollars)	Tax including State Homestead ... Mills ($ cts.)	State Tax on Non-Homestead 4.53 ... Mills ($ cts.)	Special Taxes ($ cts.)	Total Taxes ($ cts.)	Paid	When Paid (Month Day Year)	Number of Receipt	March Settlement 1950 ($ cts.)	June Settlement 1950 ($ cts.)	Penalty ($ cts.)	November Settlement 1950 ($ cts.)	Penalty ($ cts.)	Collections to First Monday in January 1951 ($ cts.)	Penalty ($ cts.)	Delinquent on First Monday in January 1951 ($ cts.)	Total Delinquent Tax and Penalty ($ cts.)	Remarks
1																								
2																								
3																								
4					3			50	—		50	PAID IN FULL	MAY 31 1950	9715		50								
5					45			742	20		762	PAID IN FULL	MAY 31 1950	9715		762								
6																								
7					48			790	22		812	PAID IN FULL	MAY 31 1950	11289		812								
8					48			790	22		812	PAID IN FULL	MAY 31 1950											
9																								
10					24			396	10		406	PAID IN FULL	MAY 31 1950	9678		406								
11																								
12																								
13																								
14																								
15																								
16																								
17																								
18					30			494	14		508	PAID IN FULL	MAY 15 1950	6154		508								
19																								
20					9			148	04		152											152	0	1 67
				2969												33 50								
				4 DH	207			3410	92		3502											152		

Assessment Roll and Tax List of Real Property in the Town of Shingobee Cass County, Minnesota, for Taxes for the Year 1949.

	IN WHOSE NAME ASSESSED	TO WHOM TRANSFERRED	DESCRIPTION OF PROPERTY: SUBDIVISION	Sec. or Lot	Town or Block	Rng.	Number of Acres of Land: Acres	100ths	No. School District	Information Used For Tax or No Tax	Information Used For Tax or No Tax	TRUE AND FULL VALUATIONS: LAND Exclusive of Structures Improvements	BUILDINGS and Other Structures	MACHINERY Permanently Attached to Real Estate	TOTAL True and Full Value	ASSESSED VALUATIONS: RURAL: Homestead Up to $4,000 20%	RURAL: Over $4,000 and Non-Homestead 33⅓%	ALL OTHER: Homestead Up to $4,000 25%	ALL OTHER: Over $4,000 and Non-Homestead 40%	MACHINERY Permanently Attached to Real Estate 33⅓%	TOTAL ASSESSED VALUE	Total Assessed Value as Equalized by the Board of Review	FINAL EQUALIZED VALUE
												Dollars	Dollars	Dollars	Dollars	Dollars	Dollars	Dollars	Dollars	Dollars	Dollars	Dollars	Dollars
1	U. S. of America in trust for Minn. Chippewa Tribe		E½ of NE¼ of NE¼	13	142	31			5														
2			NW¼ of NE¼																				
3			SW¼ of NE¼																				
4			SE¼ of NE¼																				
5																							
6	Faye C. Andrus		~~NE¼ of NW¼~~ Lot 1	15	142	31		117															
7			NW¼ of NW¼																				
8			SW¼ of NW¼																				
9			SE¼ of NW¼																				
10																							
11			NE¼ of SW¼																				
12			NW¼ of SW¼																				
13			SW¼ of SW¼																				
14			SE¼ of SW¼																				
15																							
16			NE¼ of SE¼																				
17			NW¼ of SE¼																				
18			SW¼ of SE¼																				
19			SE¼ of SE¼																				
20																							
								117															

	SOLD FOR TAXES	VALUATIONS BY SCHOOL DISTRICTS AS EQUALIZED BY DEPARTMENT OF TAXATION: District No. ..... Rate ..... Mills	District No. ..... Rate ..... Mills	District No. ..... Rate ..... Mills	District No. 5 Rate of Net ..... Mills	District No. ..... Rate ..... Mills	District No. ..... Rate ..... Mills	Tax Including State Homestead ..... Mills	State Tax on Non-Homestead 4.58 ..... Mills	SPECIAL TAXES	TOTAL TAXES		PAID	WHEN PAID: Month Day Year	Number of Receipt	March Settlement 1950	June Settlement 1950	Penalty	November Settlement 1950	Penalty	Collections to First Monday in January 1951	Penalty	Delinquent as First Monday in January 1951	Penalty	Total Delinquent Tax and Penalty	REMARKS
		Dollars	Dollars	Dollars	Dollars	Dollars	Dollars	$ cts.	$ cts.	$ cts.	$ cts.			Month Day Year		$ cts.	$ cts.	$ cts.	$ cts.	$ cts.	$ cts.	$ cts.	$ cts.	$ cts.	$ cts.	
1												1														
2												2														
3												3														
4												4														
5												5														
6					6			98	02		100	6	PAID IN FULL	MAY 31 1950	5224		100									
7												7														
8												8														
9												9														
10												10														
11												11														
12												12														
13												13														
14												14														
15												15														
16												16														
17												17														
18												18														
19												19														
20												20														
			DH		6			98	02		100						100									

Assessment Roll and Tax List of Real Property in the Town of Shingobee

Cass County, Minnesota, for Taxes for the Year 1949.

Form 5CD

In whose name assessed	To whom transferred	Description of property: Subdivision	Sec. or Lot	Town or Block	Rg.	Number of Acres of Land: Acres	Hdths	No. School District	Indicate Homestead Tax by Ha	Indicate Non-Homestead Tax by Na	True and Full Valuations: Land (Exclusive of Structures and Improvements)	Buildings and Other Structures	Machinery Permanently Attached to Real Estate	Total True and Full Value	Assessed Valuations: Rural: Homestead Up to $4,000 20%	Rural: Over $4,000 and Non-Homestead 33⅓%	All Other: Homestead Up to $4,000 25%	All Other: Over $4,000 and Non-Homestead 40%	Machinery Permanently Attached to Real Estate 33⅓%	Total Assessed Value	Total Assessed Value as Equalized by the Board of Review	Final Equalized Value
						Acres	Hdths				Dollars	Dollars	Dollars	Dollars	Dollars	Dollars	Dollars	Dollars	Dollars	Dollars	Dollars	Dollars
		1 NE¼ of NE¼	16	142	31			5														
		2 NW¼ of NE¼																				
		3 SW¼ of NE¼																				
		4 SE¼ of NE¼																				
Mary A. Ray		5 S. 450' of Lot 1 E. of Ry				150																
Edith M. Mipham		6 Lot 1 less T. 1½ ac.				26 93																
G. E. & Genevieve Fischer		7 NW¼ of NW¼				33 73																
State of Minnesota		8 SW¼ of NW¼																				
Edith M. Mipham		9 Lot 2 less Ry. & less Plat of Chippewa Point				30																
		10																				
John, H. A. & Sophia Hanson		11 Lot 3 less Ry. & Jr. Hwy.				39 15																
" "		12 NW¼ of SW¼				33 61																
State of Minnesota		13 SW¼ of SW¼																				
John, H. A. & Sophia Hanson		14 Lot 4 less Ry. & Jr. Hwy.				44 73																
		15																				
		16 NE¼ of SE¼																				
		17 NW¼ of SE¼																				
		18 SW¼ of SE¼																				
		19 SE¼ of SE¼																				
		20																				
						209 65																

Validations by School Districts as equalized by Department of Taxation: District No. 5 Rate 71 Mills; District No. 7 Rate 174 Mills; District No. 9 Rate 174 Mills

	Sold for Taxes	District No. Rate Mills	District No. Rate Mills	District No. Rate Mills	District No. 5 Rate 71 Mills	District No. 7 Rate 174 Mills	District No. 9 Rate 174 Mills	Tax including State Homestead Mills	State Tax on Non-Homestead 4.58 Mills	Special Taxes	Total Taxes	Paid	When Paid: Month Day Year	Number of Receipt	March Settlement 1950	June Settlement 1950	Penalty	November Settlement 1950	Penalty	Corrections to First Monday in January 1951	Penalty	Delinquent as First Monday in January 1951	Penalty	Total Delinquent Tax and Penalty	Remarks
	Dollars	Dollars	Dollars	Dollars	Dollars	Dollars	Dollars	$ cts.	$ cts.	$ cts.	$ cts.					$ cts.	$ cts.	$ cts.	$ cts.	$ cts.	$ cts.	$ cts.	$ cts.	$ cts.	
1																									
2																									
3																									
4					H 109																				
5					233			61 46	1 06		62 52	PAID IN FULL	MAY 8 1949	5362		62 52									
6					45			7 42	20		7 62	PAID IN FULL	MAY 9 1950	5693		7 62									
7					H 46			7 58			7 58	PAID IN FULL	MAY 15 1950	5879		7 58									
8																									
9					54			8 90	24		9 14	PAID IN FULL	MAY 9 1950	5693		9 14									
10																									
11					H 40			6 58			6 58	2nd Half Paid	MAY 31 1950	9923		3 29									
12					H 36			5 92			5 92	2nd Half Paid	MAY 23 1950	7637		2 96									
13																									
14					H 48			7 90			7 90	2nd Half Paid	MAY 31 1950	9923		3 95									
15												2nd Half Paid	MAY 23 1950	7637											
16																									
17																									
18																									
19																									
20		H		70	109			44 30	1 50		107 26					107 26									
		NH		94	233			61 46																	
				164	342																				

Assessment Roll and Tax List of Real Property in the Town of Shingobee, Cass County, Minnesota, for Taxes for the Year 1949.

	IN WHOSE NAME ASSESSED	TO WHOM TRANSFERRED	DESCRIPTION OF PROPERTY: SUBDIVISION	Sec. or Lot	Town. or Block	Rng.	Number of Acres of Land (Acres / 100ths)	Sch. Dist.	Indicate Exemption	Indicate Agricultural Tax or No	TRUE AND FULL VALUATIONS: LAND (Exclusive of Structures and Improvements)	BUILDINGS (and Other Structures)	MACHINERY (Permanently Attached to Real Estate)	TOTAL True and Full Value	ASSESSED VALUATIONS: RURAL: Homestead Up to $4,000 20%	RURAL: Over $4,000 and Non-Homestead 33⅓%	ALL OTHER: Homestead Up to $4,000 25%	ALL OTHER: Over $4,000 and Non-Homestead 40%	MACHINERY Permanently Attached to Real Estate 33⅓%	TOTAL ASSESSED VALUE	Total Assessed Value as Equalized by the Board of Review	FINAL EQUALIZED VALUE
							Acres				Dollars	Dollars	Dollars	Dollars	Dollars	Dollars	Dollars	Dollars	Dollars	Dollars	Dollars	Dollars
1	Grayson & Genevieve Fischer		NE¼ of NE¼	17	142	31	40	5														
2	Laurence H. Thompson, Genevieve Fischer	Jos. M. Berg	NW¼ of NE¼				40															
3	U. S. of America		SW¼ of NE¼																			
4	U. S. of America		SE¼ of NE¼																			
5	U. S. of America		S½ of NE¼ of NW¼																			
6	A. J. & Lydia Thompson		N½ of NE¼ of NW¼				20															
7	U. S. of America		NW¼ of NW¼																			
8	U. S. of America		SW¼ of NW¼																			
9	U. S. of America		SE¼ of NW¼																			
10																						
11	U. S. of America		NE¼ of SW¼																			
12	U. S. of America		NW¼ of SW¼																			
13	U. S. of America		SW¼ of SW¼																			
14	U. S. of America		SE¼ of SW¼																			
15																						
16	State of Minnesota		NE¼ of SE¼																			
17	U. S. of America		NW¼ of SE¼																			
18	U. S. of America		SW¼ of SE¼																			
19	U. S. of America		SE¼ of SE¼																			
20																						
							100															

	SOLD FOR TAXES	VALUATIONS BY SCHOOL DISTRICTS AS EQUALIZED BY DEPARTMENT OF TAXATION: District No. ..... Rate ..... Mills	District No. ..... Rate ..... Mills	District No. ..... Rate ..... Mills	District No. 5 Rate 41.4 Mills	District No. ..... Rate ..... Mills	District No. ..... Rate ..... Mills	Tax including State Homestead ..... Mills	State Tax on Non-Homestead 4.58 Mills	SPECIAL TAXES	TOTAL TAXES	PAID	WHEN PAID: Month	Day	Year	Number of Receipt	March Settlement 1950	June Settlement 1950	Penalty	November Settlement 1950	Penalty	Collections to First Monday in January 1951	Penalty	Delinquent on First Monday in January 1951	Penalty	Total Delinquent Tax and Penalty	REMARKS
		Dollars	Dollars	Dollars	Dollars	Dollars	Dollars	$ cts.	$ cts.	$ cts.	$ cts.						$ cts.	$ cts.	$ cts.	$ cts.	$ cts.	$ cts.	$ cts.	$ cts.	$ cts.	$ cts.	
1				N 206				3394			3394	PAID IN FULL	MAY	15	1950	5879		3394		296							
2				N 36				592			592	2nd Half Paid	OCT	30	1950	8962				296	12						
												1st Half Paid	JUL	24	1950	1694											
3																											
4																											
5																											
6				N 18				296			296	2nd Half Paid	OCT	30	1950	8962				148	6						
												1st Half Paid	JUL	24	1950	1694				148							
7																											
8																											
9																											
10																											
11																											
12																											
13																											
14																											
15																											
16																											
17																											
18																											
19																											
20		216		216				4282			4282							3394		888							

Assessment Roll and Tax List of Real Property in the Lowe of Shingobee,

Cass County, Minnesota, for Taxes for the Year 1949.

Form 5CD

	In Whose Name Assessed	To Whom Transferred	Description of Property: Subdivision	Sec. or Lot	Town or Block	Rng.	Number of Acres of Land: Acres	100ths	No. School District	Individual Assessed Tax or No.	Individual Assessed Tax or No.	True and Full Valuations: Land Exclusive of Structures Improvements (Dollars)	Buildings and Other Structures (Dollars)	Machinery Permanently Attached to Real Estate (Dollars)	Total True and Full Value (Dollars)	Assessed Valuations: Rural: Homestead Up to $4,000 20% (Dollars)	Rural: Over $4,000 and Non-Homestead 33⅓% (Dollars)	All Other: Homestead Up to $4,000 25% (Dollars)	All Other: Over $4,000 and Non-Homestead 40% (Dollars)	Machinery Permanently Attached to Real Estate 33⅓% (Dollars)	Total Assessed Value (Dollars)	Total Assessed Value as Equalized by the Board of Review (Dollars)	Final Equalized Value (Dollars)
1	U. S. of America		NE¼ of NE¼	18	142	31			5														
2	U. S. of America		NW¼ of NE¼																				
3	U. S. of America		SW¼ of NE¼																				
4	U. S. of America		SE¼ of NE¼																				
5																							
6	U. S. of America		NE¼ of NW¼																				
7	U. S. of America		~~NW¼ of NW¼~~ Lot 1																				
8	U. S. of America		~~SW¼ of NW¼~~ " 2																				
9	U. S. of America		SE¼ of NW¼																				
10																							
11	U. S. of America		NE¼ of SW¼																				
12	U. S. of America		~~NW¼ of SW¼~~ Lot 3																				
13	U. S. of America		~~SW¼ of SW¼~~ " 4																				
14	U. S. of America		SE¼ of SW¼																				
15																							
16	U. S. of America		NE¼ of SE¼																				
17	U. S. of America		NW¼ of SE¼																				
18	U. S. of America		SW¼ of SE¼																				
19	U. S. of America		SE¼ of SE¼																				
20																							

	Sold for Taxes	Validations by School Districts as Equalized by Department of Taxation: District No. Rate Mills (Dollars)	District No. Rate Mills (Dollars)	District No. Rate Mills (Dollars)	District No. Rate Mills (Dollars)	District No. Rate Mills (Dollars)	District No. Rate Mills (Dollars)	Tax Including State Homestead Mills ($ cts.)	State Tax on Non-Homestead Mills ($ cts.)	Special Taxes ($ cts.)	Total Taxes ($ cts.)		Paid	When Paid: Month Day Year	Number of Receipt	March Settlement 1950 ($ cts.)	June Settlement 1950 ($ cts.)	Penalty ($ cts.)	November Settlement 1950 ($ cts.)	Penalty ($ cts.)	Collections in First Monday in January 1951 ($ cts.)	Penalty ($ cts.)	Delinquent on First Monday in January 1951 ($ cts.)	Total Delinquent Tax and Penalty ($ cts.)	Remarks
1												1													
2												2													
3												3													
4												4													
5												5													
6												6													
7												7													
8												8													
9												9													
10												10													
11												11													
12												12													
13												13													
14												14													
15												15													
16												16													
17												17													
18												18													
19												19													
20												20													

Assessment Roll and Tax List of Real Property in the Town of Shingobee, Cass County, Minnesota, for Taxes for the Year 1949.

Form 5CD—Rule 5175 Department, Minneapolis

	IN WHOSE NAME ASSESSED	TO WHOM TRANSFERRED	DESCRIPTION OF PROPERTY: SUBDIVISION	Sec. or Lot	Town or Block	Rng	Number of Acres of Land: Acres	Mills	Not School District	Information Furnished To	Information Furnished To	TRUE AND FULL VALUATIONS: LAND Exclusive of Structures and Improvements	BUILDINGS and Other Structures	MACHINERY Permanently Attached to Real Estate	TOTAL True and Full Value	ASSESSED VALUATIONS: RURAL: Homestead Up to $4,000 20%	RURAL: Over $4,000 Up to $6,000 Non-Homestead 33⅓%	ALL OTHER: Homestead Up to $4,000 25%	ALL OTHER: Over $4,000 Up to $6,000 Non-Homestead 40%	ALL OTHER: MACHINERY Permanently Attached to Real Estate 33⅓%	TOTAL ASSESSED VALUE	Total Assessed Value as Equalized by the Board of Review	FINAL EQUALIZED VALUE
							Acres	Mills				Dollars	Dollars	Dollars	Dollars	Dollars	Dollars	Dollars	Dollars	Dollars	Dollars	Dollars	Dollars
1	Loretta Hudson Prehn		NE ¼ of NE ¼	19	142	31	40		5														
2	"		NW ¼ of NE ¼				40																
3	"		SW ¼ of NE ¼				40																
4	"		SE ¼ of NE ¼				40																
5																							
6	U. S. of America		NE ¼ of NW ¼																				
7	State of Minnesota		~~NW ¼ of NW ¼~~ Lot 1																				
8	U. S. of America		~~SW ¼ of NW ¼~~ " 2																				
9	U. S. of America		SE ¼ of NW ¼																				
10																							
11	U. S. of America		NE ¼ of SW ¼																				
12	U. S. of America		~~NW ¼ of SW ¼~~ " 3																				
13	U. S. of America		~~SW ¼ of SW ¼~~ " 4																				
14	U. S. of America		SE ¼ of SW ¼																				
15																							
16	U. S. of America		NE ¼ of SE ¼																				
17	U. S. of America		NW ¼ of SE ¼																				
18	U. S. of America		SW ¼ of SE ¼																				
19	U. S. of America		SE ¼ of SE ¼																				
20																							
							160																

	SOLD FOR TAXES	VALUATIONS BY SCHOOL DISTRICTS AS EQUALIZED BY DEPARTMENT OF TAXATION: District No. ..... Rate ..... Mills	District No. ..... Rate ..... Mills	District No. 5 Rate 71 Mills	District No. ..... Rate ..... Mills	District No. ..... Rate ..... Mills	Tax Including State Homestead ..... Mills	State Tax on Non-Homestead 4.58 Mills	SPECIAL TAXES	TOTAL TAXES	PAID	WHEN PAID: Month Day Year	Number of Receipt	March Settlement 1950	June Settlement 1950	Penalty	November Settlement 1950	Penalty	Collections to First Monday in January 1951	Penalty	Delinquent as First Monday in January 1951	Total Delinquent Tax and Penalty	REMARKS
		Dollars	Dollars	Dollars	Dollars	Dollars	$ cts.	$ cts.	$ cts.	$ cts.				$ cts.	$ cts.	$ cts.	$ cts.	$ cts.	$ cts.	$ cts.	$ cts.	$ cts.	
1				96			1582	44		1626	PAID IN FULL	MAY 12 1950	6074		1626								
2				138			2272	64		2336	PAID IN FULL	MAY 12 1950			2336								
3				72			1186	32		1218	PAID IN FULL	MAY 12 1950			1218								
4				72			1186	32		1218	PAID IN FULL	MAY 12 1950			1218								
5																							
6																							
7																							
8																							
9																							
10																							
11																							
12																							
13																							
14																							
15																							
16																							
17																							
18																							
19																							
20																							
		4		378			6226	172		6398					6398								

Assessment Roll and Tax List of Real Property in the Town of Shingobee, Cass County, Minnesota, for Taxes for the Year 1949.

Form 3CD—Revised 1949 Assessor's Handbook

	In Whose Name Assessed	To Whom Transferred	Description of Property: Subdivision	Sec. or Lot	Town or Block	Rng.	Number of Acres of Land: Acres	100ths	Sec. School District	Indebtedness Assessed Tax or Sp.	Indebtedness Applied Tax or Sp.	True and Full Valuations: Land Exclusive of Structures Improvements (Dollars)	Buildings and Other Structures (Dollars)	Machinery Permanently Attached to Real Estate (Dollars)	Total True and Full Value (Dollars)	Assessed Valuations: Rural: Homestead Up to $4,000 20% (Dollars)	Rural: Over $4,000 and Non-Homestead 33⅓% (Dollars)	All Other: Homestead Up to $4,000 25% (Dollars)	All Other: Over $4,000 and Non-Homestead 40% (Dollars)	Machinery Permanently Attached to Real Estate 33⅓% (Dollars)	Total Assessed Value (Dollars)	Total Assessed Value as Equalized by the Board of Review (Dollars)	Final Equalized Value (Dollars)
1	U. S. of America		NE¼ of NE¼	20	142	31			5														
2	Edward L. + Clara E. Kistness		NW¼ of NE¼				42	98															
3	U. S. of America		SW¼ of NE¼																				
4	U. S. of America		SE¼ of NE¼																				
5																							
6	Olga Carlson		NE¼ of NW¼				37	62															
7	U. S. of America		NW¼ of NW¼																				
8	U. S. of America		SW¼ of NW¼																				
9	~~E. D. Swanson~~ Richard Guthrie		SE¼ of NW¼				39	42															
10																							
11	Alfred N. + Edna Oberley		NE¼ of SW¼				40	20					1133										
12	U. S. of America		NW¼ of SW¼																				
13	U. S. of America		SW¼ of SW¼																				
14	U. S. of America		SE¼ of SW¼																				
15																							
16	Claude B. + Lillian Starr		NE¼ of SE¼				51	48															
17	Ferdinand Zink		NW¼ of SE¼				47	69															
18	U. S. of America		SW¼ of SE¼																				
19	Claude B. + Lillian Starr		SE¼ of SE¼				56	42															
20																							
							309	91															

Valuations by School Districts as Equalized by Department of Taxation: District No. 5, Rate 49.41 Mills

	Sold for Taxes	District No. ..... Rate ..... Mills (Dollars)	District No. ..... Rate ..... Mills (Dollars)	District No. ..... Rate ..... Mills (Dollars)	District No. 5 Rate 49.41 Mills (Dollars)	District No. ..... Rate ..... Mills (Dollars)	District No. ..... Rate ..... Mills (Dollars)	Tax Including State Homestead ..... Mills ($ cts.)	State Tax on Non-Homestead 4.58 Mills ($ cts.)	Special Taxes ($ cts.)	Total Taxes ($ cts.)	Paid	When Paid: Month Day Year	Number of Receipt	March Settlement 1950 ($ cts.)	June Settlement 1950 ($ cts.)	Penalty ($ cts.)	November Settlement 1950 ($ cts.)	Penalty ($ cts.)	Collections to First Monday in January 1951 ($ cts.)	Penalty ($ cts.)	Delinquent on First Monday in January 1951 ($ cts.)	Total Delinquent Tax and Penalty ($ cts.)	Remarks
1																								
2					469			1136			1136	PAID IN FULL	MAY 15 1950	6260		1136								
3																								
4																								
5																								
6	SOLD FOR TAXES				75			1236	34		1270	PAID IN FULL	MAY 25 1950	7122		1270								
7																								
8																								
9					55			906	26		932	PAID IN FULL	8 8 1950	1718				932	77					
10																								
11					60			988	28 14		1016	2nd Half Paid	OCT 31 1950	3257										
												1st Half Paid	MAY 29 1950	7116		508		508						
12																								
13																								
14																								
15																								
16					76			1252	34 17		1286	2nd Half Paid	OCT 31 1950	3248		643		643						
												1st Half Paid	MAY 31 1950	7248										
17					76			1252	34 17		1286	2nd Half Paid	OCT 31 1950	3247		643		643						
												1st Half Paid	MAY 29 1950	7116										
18																								
19					76			1252	34 17		1286	2nd Half Paid	OCT 31 1950	3249		643		643						
												1st Half Paid	MAY 31 1950	7303										
20																								
					469			8022	190		8212					4843		3369						

Assessment Roll and Tax List of Real Property in the Town of Shingobee, Cass County, Minnesota, for Taxes for the Year 1949.

Form 5C11 — Assessment Roll and Tax List of Real Property

In Whose Name Assessed	To Whom Transferred	Description of Property: Subdivision	Sec. or Lot	Town or Block	Rng.	Number of Acres of Land (Acres / 100ths)	Inc. School District	Inc. Independent Consolidated Tax	Inc. Independent Tax	True and Full Valuations: Land Exclusive of Structures and Improvements	Buildings and Other Structures	Machinery Permanently Attached to Real Estate	Total True and Full Value	Assessed Valuations: Rural: Homestead Up to $4,000 20%	Rural: Over $4,000 and Non-Homestead 33⅓%	All Other: Homestead Up to $4,000 25%	All Other: Over $4,000 and Non-Homestead 40%	Machinery Permanently Attached to Real Estate 33⅓%	Total Assessed Value	Total Assessed Value as Equalized by the Board of Review	Final Equalized Value
						Acres / 100ths				Dollars	Dollars	Dollars	Dollars	Dollars	Dollars	Dollars	Dollars	Dollars	Dollars	Dollars	Dollars
Wesley Hart & Ida Alden Hart																					
Roderick E. & Mary J. La Belle		All Lot 1 lying N. & E. of Ry.	21	142	31	20.18	5														
Albert Carlson		~~NW¼ of NE¼~~ Lot 2				39.50															
Raymond Lembke		S½ of S½ of ~~E½ of NE¼~~ less 150' x 300'				38.60															
John, H. A. & Sophie Hanson		N½ of S½ of N½ of NE¼				40															
" "		A strip of land 4 rds. wide along S. side of NE¼ of NW¼				8															
Albert Bratrud		4 rds. wide along S. side				39															
John, H. A. & Sophie Hanson		NW¼ of NW¼				40															
Albert Bratrud		SW¼ of NW¼				40															
"		SE¼ of NW¼				40															
Ed. J. P. Stade		S½ of NW¼ of SE¼				20															
U. S. of America		NE¼ of SW¼																			
U. S. of America		NW¼ of SW¼																			
U. S. of America		SW¼ of SW¼																			
U. S. of America		SE¼ of SW¼																			
Edna C. McGarry Rich		N. 16½ of SE¼ less N. 1036'				8.60															
A. N. & Edna Oberly		N. 1036' of NE¼ of SE¼				31.40															
Alfred N. & Edna N. Oberly		N½ of NW¼ of SE¼				20															
Village of Walker		SW¼ of SE¼				20															
Robert E. & Ruth E. Johnson		SE¼ of SE¼ less N. 532'				35															
						433.28															

Valuations by School Districts as Equalized by Department of Taxation

Sold for Taxes	District No. ... Rate ... Mills	District No. ... Rate ... Mills	District No. ... Rate ... Mills	District No. ... Rate ... Mills	District No. ... Rate ... Mills	Tax Including State Homestead	State Tax on Non-Homestead 4.58 Mills	Special Taxes	Total Taxes	Paid	When Paid (Month Day Year)	Number of Receipt	March Settlement 1950	June Settlement 1950	Penalty	November Settlement 1950	Penalty	Collections to First Monday in January 1951	Penalty	Delinquent on First Monday in January 1951	Penalty	Total Delinquent Tax and Penalty	Remarks
	Dollars	Dollars	Dollars	Dollars	Dollars	$ cts.	$ cts.	$ cts.	$ cts.				$ cts.	$ cts.	$ cts.	$ cts.	$ cts.	$ cts.	$ cts.	$ cts.	$ cts.		
1			308			50.74	1.42		52.16	1 PAID IN FULL	JAN 11 1950	4641		52.16									
2			72			11.86	.32		12.18	2 PAID IN FULL	MAY 31 1950	7262		12.18									
3			H 131			21.58			21.58	3 PAID IN FULL	MAY 29 1950	7133		21.58									
4			H 198			32.62			32.62	4 2nd Half Paid / 1st Half Paid	MAY 31 1950 / MAY 23 1950	7139 / 7031		16.31 / 16.31									
5			H 3			.50			.50	5 2nd Half Paid / 1st Half Paid	MAY 31 1950 / MAY 23 1950	7133 / 7031		.25 / .25									
6			133			21.90	60.50		22.50	6 2nd Half Paid / 1st Half Paid	OCT 18 1950 / MAY 31 1950	13392 / 7133		11.25 / 5.55		11.25							
7			H 43			7.08			7.08	7 2nd Half Paid / 1st Half Paid	MAY 31 1950 / MAY 23 1950	7133 / 7031		3.54 / 3.54									
8			117			19.28	54.71		19.82	8 2nd Half Paid / 1st Half Paid	OCT 18 1950 / MAY 31 1950	13393 / 9972		9.91		9.91							
9			117			19.28	54.71		19.82	9 2nd Half Paid / 1st Half Paid	OCT 18 1950 / MAY 31 1950	13393 / 9972		9.91		9.91							
10			36			5.92	16.1		6.08	10 PAID IN FULL	MAY 19 1950	6376		6.08									
11										11													
12										12													
13										13													
14										14													
15			21			3.46	10.5		3.56	15 2nd Half Paid / 1st Half Paid	OCT 31 1950 / MAY 2 1950	14246 / 6746		1.78		1.78							
16			H 128			21.08			21.08	16 2nd Half Paid / 1st Half Paid	OCT 31 1950 / MAY 22 1950	14246 / 7139		10.54		10.54							
17			H 18			2.96			2.96	17 2nd Half Paid / 1st Half Paid	OCT 31 1950 / MAY 29 1950	14246 / 7133		1.48		1.48							
18			H 38			6.26			6.26	18 2nd Half Paid / 1st Half Paid	SEP 5 1950 / MAY 31 1950	13264 / 7135		3.13		3.13							
19			H 135			22.24			22.24	19 2nd Half Paid / 1st Half Paid	SEP 5 1950 / MAY 31 1950	13265 / 8251		11.12		11.12							
20										20													
	H		694			246.76	3.68		258.44					191.32		59.12							
	DH		04																				
			H 98																				

Total $ 4143

Continued on next Page

Form SCT—Real Estate Assessment, Original

State of Minnesota

	IN WHOSE NAME ASSESSED	TO WHOM TRANSFERRED	SUBDIVISION	Sec. or Lot	Town or Block	Rng.	Number of Acres of Land (Acres)	(100ths)	No. School District	Indicate Homestead by a Check	Indicate Agricultural Land by a Check	LAND Exclusive of Structures and Improvements (Dollars)	BUILDINGS and Other Structures (Dollars)	MACHINERY Permanently Attached to Real Estate (Dollars)	TOTAL Tax and Value (Dollars)	RURAL Homestead Up to $4,000 20% (Dollars)	RURAL Over $4,000 and Non-Homestead 33⅓% (Dollars)	ALL OTHER Homestead Up to $4,000 25% (Dollars)	ALL OTHER Over $4,000 and Non-Homestead 40% (Dollars)	MACHINERY Permanently Attached to Real Estate 33⅓% (Dollars)	TOTAL ASSESSED VALUE (Dollars)	Total Assessed Value as Equalized by the Board of Review (Dollars)	FINAL EQUALIZED VALUE (Dollars)	REMARKS
1	Lewis A. & Nellie S. Becker		S½ of Sw½ of Se¼ less 1 ac.	21	142	31	19		5															
2	Donald & Frances Selkirk		3 ac. along E. line of S½ of Sw½ of Se¼				1																	.50 Cancelled
3			SW¼ of NE¼																					
4	John Hanson		Lot 1 Sec. 30 Rig 71.533' of S½ of S¼ less				10																	
5	Village of Walker		71.515.5' of S 1000'	5 ac.					Exempt															Cancel Village of Walker
6			NE¼ of NW¼																					
7			NW¼ of NW¼																					
8			SW¼ of NW¼																					
9			SE¼ of NW¼																					
10	Village of Walker		71.515.5' of E 1000' of S½ of S½						Exempt															
11			NE¼ of SW¼																					
12			NW¼ of SW¼																					
13			SW¼ of SW¼																					
14	Wendelin & Agnes Andert		S 100' of 71.766' of W 300' of SE¼ of 71.766 less Hy 71.871				70																	
15	" " "		50' x 100' of S½ of S½ of 71.766				70																	
16			NE¼ of SE¼																					
17			NW¼ of SE¼																					
18			SW¼ of SE¼																					
19			SE¼ of SE¼																					
20																								
							31	40																3.90

	SOLD FOR TAXES	VALUATIONS BY SCHOOL DISTRICTS AS EQUALIZED BY DEPARTMENT OF TAXATION: District No. ..... Rate ..... Mills (Dollars)	District No. ..... Rate ..... Mills (Dollars)	District No. ..... Rate ..... Mills (Dollars)	District No. 5 Rate 21 165 Mills (Dollars)	District No. ..... Rate ..... Mills (Dollars)	District No. ..... Rate ..... Mills (Dollars)	Tax Including State Homestead ..... Mills ($ cts.)	State Tax on Non-Homestead 1.58 ..... Mills ($ cts.)	SPECIAL TAXES ($ cts.)	TOTAL TAXES ($ cts.)		PAID	WHEN PAID Month Day Year	Number of Receipt	March Settlement 1950 ($ cts.)	June Settlement 1950 ($ cts.)	Penalty ($ cts.)	November Settlement 1950 ($ cts.)	Penalty ($ cts.)	Collections to First Monday in January 1951 ($ cts.)	Penalty ($ cts.)	Delinquent as First Monday in January 1951 ($ cts.)	Total Delinquent Tax and Penalty ($ cts.)
1					H 64			10 54			10 54	1	PAID IN FULL	MAY 9 1950	5615		10 54							
2	SOLD FOR TAXES				H 3			50			50	2	Forfeited											
3												3												
4					H 18			296			296	4	2nd Half Paid / 1st Half Paid	MAY 23 1950	7033		148							
5					20			330	10		340	5										340		
6												6												
7												7												
8												8												
9												9												
10												10												
11												11												
12												12												
13												13												
14					H 40			658			658	14	PAID IN FULL	MAY 26 1950	6680		658							
15					H 10			164			164	15	PAID IN FULL	MAY 26 1950	6680		164							
16												16												
17												17												
18												18												
19												19												
20												20												
		H 12 / DK			135 / 20 / 155			2582	10		2592						2172							

Assessment Roll and Tax List of Real Property in the Town of Shingobee, Cass County, Minnesota, for Taxes for the Year 1949.

Form SCD

	IN WHOSE NAME ASSESSED	TO WHOM TRANSFERRED	DESCRIPTION OF PROPERTY: SUBDIVISION	Sec. or Lot	Town or Block	Range	Number of Acres of Land (Acres)	100ths	Indicate Homestead Tax by a	Indicate Agricultural Tax by a	TRUE AND FULL VALUATIONS: LAND Exclusive of Structures and Improvements	BUILDINGS and Other Structures	MACHINERY Permanently Attached to Real Estate	TOTAL True and Full Value	ASSESSED VALUATIONS: RURAL: Homestead Up to $4,000 20%	Over $4,000 and Non-Homestead 33⅓%	ALL OTHER: Homestead Up to $4,000 25%	Over $4,000 and Non-Homestead 40%	MACHINERY Permanently Attached to Real Estate 33⅓%	TOTAL ASSESSED VALUE	Total Assessed Value as Equalized by the Board of Review	FINAL EQUALIZED VALUE
											Dollars	Dollars	Dollars	Dollars	Dollars	Dollars	Dollars	Dollars	Dollars	Dollars	Dollars	Dollars
	Augusta H. & Peter E. Paluchy		Lot 2 ~~[illegible]~~ of Rly.	22	142	31	21		5													
	Synva Quam		That part of SW¼ of SE¼ bounded by Pelle Lake on N., Quam's Island on E., Section line on S. & thereafter on West				4															
	Bertha Woodbeck		N 35' x 291.5' of SW¼ of SE¼				25															
	Henry & Agnes Erickson		165 x 291.5' ~~[illegible]~~ of SE¼				1.16															
	Wallace A. & Helen E. Paradis		N. 50' of S. 546' of W. 291.5' of SW¼ of SE¼				33															
	Mathilda & Lloyd Bethel		100 x 291.5' of SW¼ of SE¼				67															
	Horace D. Riegle, Adm. C.T.A. estate John E. Andrus Jr.		~~[illegible]~~ 5 ac. of Lot 3 & 2 of N. of Rly.				5															
	Bert E. & Beatrice Gardner		10 ac. of Lot 3 & of SW¼ of SE¼ less 1 ac. to Hy. less 2½ acres				6.50															
			N½ of SW¼																			
			NW¼ of SW¼																			
	A. E. Wakefield		Lot 1 less .19 ac. Rly.				35.06															
	Leslie & Irene Gardner		1 ac. of ~~[illegible]~~ 3 N. of S.R.H. #82																			
	Horace D. Riegle Adm. Estate of John E. Andrus Jr.		Lot 2, outside Village & less part N. of Hy.				21															
	" " "		1 ac. ~~[illegible]~~ of Lot 3				1															
	The Gipson Lumber Co.		1 ac. ~~[illegible]~~ of Lot 3				1															
	" " "		2.5 acs ~~[illegible]~~ of Lot 3				2.50															
	Village of Walker		1 ac. of SW¼ of SE¼																			
							100.47															

Continued on next Page

VALUATIONS BY SCHOOL DISTRICTS AS EQUALIZED BY DEPARTMENT OF TAXATION

	SOLD FOR TAXES	District No. ..... Rate ..... Mills	District No. ..... Rate ..... Mills	District No. ..... Rate ..... Mills	District No. 5 Rate 71 Mills	District No. 5 Rate 71 Mills	District No. ..... Rate ..... Mills	Tax Including State Homestead Mills	State Tax on Non-Homestead 4.58 Mills	SPECIAL TAXES	TOTAL TAXES	PAID	WHEN PAID	Number of Receipt	March Settlement 1950	June Settlement 1950	Penalty	November Settlement 1950	Penalty	Collections to First Monday in January 1951	Penalty	Delinquent on First Monday in January 1951	Penalty	Total Delinquent Tax and Penalty	REMARKS
		Dollars	Dollars	Dollars	Dollars	Dollars	Dollars	$ cts.	$ cts.	$ cts.	$ cts.		Month Day Year		$ cts.	$ cts.	$ cts.	$ cts.	$ cts.	$ cts.	$ cts.	$ cts.	$ cts.		
1					H 167			26.68			26.68	2nd Half Paid 1st Half Paid	OCT 31 1950 MAY 31 1950	4471 1281		13.34		13.34							
2																									
3					7			1.26	.04		1.30	PAID IN FULL	MAY 27 1950	6716		1.30									
4					H 40			7.18			7.18	PAID IN FULL	SEP 12 1950	1216				7.18	.22						
5																		7.93							
6					86			15.46	.40		15.86	2nd Half Paid 1st Half Paid	OCT 31 1950 May 31 1950	3464 7901		7.93							22.28	244
7					12			2.16	.06		2.22														
8					H 80			14.38			14.38	PAID IN FULL	MAY 29 1950	7811		14.38									
9					23			4.14	.10		4.24												14.24	466	
10					H 62			10.22			10.22	PAID IN FULL	MAY 31 1950	7899		10.22									
11																									
12																									
13					126			22.64	.58		23.22	PAID IN FULL	MAY 31 1950	7825		23.22									
14					H 173			28.50			28.50	PAID IN FULL	MAY 31 1950	7963		28.50									
15																									
16					1780			293.18	8.16		301.34	2nd Half Paid 1st Half Paid	OCT 31 1950 JUL 7 1950	5044 1330		15.00		150.67 150.67	4.82						
17					6			1.08	.02		1.10	2nd Half Paid 1st Half Paid	OCT 31 1950 MAY 31 1950	5004 7164		.55		.55							
18					356			63.98	1.64		65.62	2nd Half Paid 1st Half Paid	OCT 2 1950 MAY 31 1950	1944 7279		32.81		32.81							
19					105			18.86	.48		19.34	2nd Half Paid 1st Half Paid	OCT 2 1950 MAY 31 1950	1945 7214		9.67		9.67							
20																									
		H 397		397				358.58	11.48		521.20					141.92		372.82					6.46		
		5% 1780		1780				151.14																	
				2177																					

Assessment Roll and Tax List of Real Property in the Town of Shingobee

Cass County, Minnesota, for Taxes for the Year 1949.

Form 5CD

In whose name assessed	To whom transferred	Description of property: Subdivision	Sec. or Lot	Town or Block	Rge.	Number of Acres of Land: Acres	100ths	No. School District	Indicate homestead by a "H"	Indicate agricultural by a "A"	True and Full Valuations: Land (Exclusive of Structures and Improvements)	Buildings and Other Structures	Machinery Permanently Attached to Real Estate	Total True and Full Value	Assessed Valuations: Rural: Homestead Up to $4,000 20%	Rural: Over $4,000 and Non-Homestead 33⅓%	All Other: Homestead Up to $4,000 25%	All Other: Over $4,000 and Non-Homestead 40%	Machinery Permanently Attached to Real Estate 33⅓%	Total Assessed Value	Total Assessed Value as Equalized by the Board of Review	Final Equalized Value
						Acre	100ths				Dollars	Dollars	Dollars	Dollars	Dollars	Dollars	Dollars	Dollars	Dollars	Dollars	Dollars	Dollars
Edward Howard Musel		About 3 acs. of Lot 3	22	147	31	3		5														
Arthur A. Larson		Part of Lot 3 less Hy.				7	37															
Roscoe Croff		1.5 acs. of Lot 3				4	50															
Eugene + Louisa Harrington		4 acres of Lot 3				4																
B. D. + Della M. Dennis		175.5' x 146.5' x 175' x 160' of Lot 4																				
Alfred N. + Edna N. Oberley		3 acs. of Lot 3 (2 x 5 rds.)				3																
C. J. + Sadie Eisenpeter		1/8 acs. of Lot 3					13															
Claude B. + Lillian Starr		Lot 4 (Ex. W 160' of S 160') (Incl. Ellsbury Addn. R.R. + Hwy) 160' x 160' x 144' x 97' (Incl. 70.5' 146.5' x 175' x 160')				29																
Horace D. Riegle, Adm. C.T.A. Estate John E. Andrus, Jr.		1/2 acs. of Lot 1				1	50															
Eric + Beulah Hagen		167' x 160' x 146' x 97' of Lot 4 (Ex. Lot 4)																				
Clyde M. + Pearl E. Cowell		150' x 353' of Lot 1				1	50															
Clarence Heeter		NW¼ of SW¼ 4 1/2 acs. of Lot 1				2	25															
Emil Sorenson		S½ of 4 1/2 acs. of Lot 1				2	25															
Harry W. + Pearl Anderson		Commencing 33' N of SW Cor. of Lot 3 & run N 201.75' S 33' W 175.5' to beginning				1	50															
Ind. School Dist. #5		500' of SE Cor. of SE¼							Exempt													
Village of Walker		1½ acs. of SE¼ of SE¼							Exempt													
Roy + Nina B. Krueger		71.5' of S 496' of N 291.8' of SW¼ of SE¼				33																
J. F., Lillian + Marion J. Reed		SW¼ of SE¼ W of Hy. #34 less 100' x 200' + less 100' x 286'				10																
Sigrna Larson		All that part of SW¼ of SE¼ lying N of Incl. Ellsbury Addn. & R.R.				9.27																
E. L. Rogers		1 ac. of Lot 3				1																
						67	70															

Validations by School District as Equalized by Department of Taxation

Sold for Taxes	District No. ..... Rate ..... Mills	District No. ..... Rate ..... Mills	District No. ..... Rate ..... Mills	District No. 4 Rate 164.11 Mills	District No. 5 Rate 179.41 Mills	District No. ..... Rate ..... Mills	Tax including State Homestead	State Tax on Non-Homestead 4.5 Mills	Special Taxes	Total Taxes	Paid	When Paid	Number of Receipt	March Settlement 1950	June Settlement 1950	Penalty	November Settlement 1950	Penalty	Collections to First Monday in January 1951	Penalty	Delinquent on First Monday in January 1951	Penalty	Total Delinquent Tax and Penalty	Remarks
	Dollars	Dollars	Dollars	Dollars	Dollars	Dollars	$ cts.	$ cts.	$ cts.	$ cts.		Month Day Year		$ cts.	$ cts.	$ cts.	$ cts.	$ cts.	$ cts.	$ cts.	$ cts.	$ cts.		
1				H 19			312			312	PAID IN FULL	MAY 11 1950	7547		312									
2				H 43			708			708	PAID IN FULL	MAY 20 1950	7631		708									
3				H 60			988			988	PAID IN FULL	FEB 8 1950	7526	988	178		178							
4				55			906	26		932	Balance Paid	NOV 8 1950												178 Unpaid
5				H 44			724			724	Part Paid	MAY 23 1950	7558		524									
6				H 15			248			248	PAID IN FULL	MAY 11 1950	7547		248									
7				H 18			296			296	1st Half Paid	OCT 31 1950	9775		124		124							
8				H 123			2026			2026	1st Half Paid	MAY 31 1950	7571		296									
9				5			82	07		84	1st Half Paid	OCT 31 1950	9487		1013		1013							
10	SOLD FOR TAXES			H 33			544			544	1st Half Paid	MAY 31 1950	7513		42		42							
11				163			2684	74		2758	1st Half Paid	OCT 31 1950	9204		272		272				544			
12				567			9340	260		9600	PAID IN FULL	JUN 28 1950	10041				2758	41						
13				760			12518	348		12866	1st Half Paid	MAY 31 1950	7223		4800						4800		52.80	
14				107			1762	50		1812	PAID IN FULL	MAY 31 1950	7836		12866									
15											PAID IN FULL	MAR 17 1950	7331		181									
16																								
17					H 68		1222			1222	1st Half Paid	MAY 31 1950	7307		611						611		6.72	
18					H 5		90			90	Unpaid	May 31 1950	9707		90									
19					9		148	04		152	PAID IN FULL	MAY 23 1950	6716		152									
20																								
				66	79		33776	764		35362				988	24304		4175				5952			
							312																	

Abstract #4127

Assessment Roll and Tax List of Real Property in the Town of Shingobee, Cass County, Minnesota, for Taxes for the Year 1949.

Form 5CD

	IN WHOSE NAME ASSESSED	TO WHOM TRANSFERRED	DESCRIPTION OF PROPERTY: SUBDIVISION	Sec. or Lot	Town or Block	Range	Number of Acres of Land: Acres	100ths	No. School District	Indicate Homestead Tax by Yes or No	Indicate Non-Homestead Tax by Yes or No	TRUE AND FULL VALUATIONS: LAND Exclusive of Structures and Other Improvements (Dollars)	BUILDINGS and Other Structures (Dollars)	MACHINERY Permanently Attached to Real Estate (Dollars)	TOTAL True and Full Value (Dollars)	ASSESSED VALUATIONS: RURAL: Homestead Up to $4,000 20% (Dollars)	RURAL: Over $4,000 and Non-Homestead 33⅓% (Dollars)	ALL OTHER: Homestead Up to $4,000 25% (Dollars)	ALL OTHER: Over $4,000 and Non-Homestead 40% (Dollars)	MACHINERY Permanently Attached to Real Estate 33⅓% (Dollars)	TOTAL ASSESSED VALUE (Dollars)	Total Assessed Value as Equalized by the Board of Review (Dollars)	FINAL EQUALIZED VALUE (Dollars)
1	Ed. Wold		Lot 2 less platted & less 400'x490' & less 10 rds. conveyed to Morgard & less 10 rds. to Byfre & Bowl. 1-24.	23	142	31	25	28	5														
2			NW¼ of NE¼																				
3	Arthur & Bernice L. Olsons		400' x 490' of Lot 2					53															
4			SE¼ of NE¼																				
5	Theodore Morgard		10 rds x 16 rds of Lot 2 less platted					1.00															
6			NE¼ of NW¼																				
7	Amund Byfre		70 x 16 rds of Lot 2 less platted					1.00															
8			SW¼ of NW¼																				
9			SE¼ of NW¼																				
10	John M. & Mary Meyer Lang		1.8 acs of Lot 2					1.80															
11			NE¼ of SW¼																				
12			NW¼ of SW¼																				
13			SW¼ of SW¼																				
14			SE¼ of SW¼																				
15																							
16			NE¼ of SE¼																				
17			NW¼ of SE¼																				
18			SW¼ of SE¼																				
19			SE¼ of SE¼																				
20																							
								29	83														

VALUATIONS BY SCHOOL DISTRICTS AS EQUALIZED BY DEPARTMENT OF TAX 1949

	SOLD FOR TAXES	District No. Name Mills (Dollars)	District No. Rate Mills (Dollars)	District No. Rate Mills (Dollars)	District No. Rate Mills (Dollars)	Regular No. 5 Rate 47.58 Mills (Dollars)	District No. Rate Mills (Dollars)	Tax including State Homestead Mills ($ cts.)	State Tax on Non-Homestead 4.58 Mills ($ cts.)	SPECIAL TAXES ($ cts.)	TOTAL TAXES ($ cts.)	PAID	WHEN PAID (Month Day Year)	Number of Receipt	March Settlement 1950 ($ cts.)	June Settlement 1950 ($ cts.)	Penalty ($ cts.)	November Settlement 1950 ($ cts.)	Penalty ($ cts.)	Collections to First Monday in January 1951 ($ cts.)	Penalty ($ cts.)	Delinquent on First Monday in January 1951 ($ cts.)	Total Delinquent Tax and Penalty ($ cts.)	REMARKS
1						H 54		9.70			9.70	PAID IN FULL	MAY 18 1950	7605		9.70								
2												2nd Half Paid	OCT 31 1950	4011										
3						H 177		30.94			30.92	1st Half Paid	MAY 26 1950	6778		15.46		15.46						
4																								
5						22		3.96	10		4.06	Paid on Sold DR # 22717			1-8-51									
6																								
7						22		3.96	10	✓	4.06	PAID IN FULL	MAY 0 1949	5985		4.06								
8																								
9																								
10						H 197		35.40			35.40	PAID IN FULL	MAY 23 1950	6485		35.40								
11																								
12																								
13																								
14																								
15																								
16																								
17																								
18																								
19																								
20																								
		H 20			= 43 44 45			83.94	20		84.14					44.62		15.46				40		

Assessment Roll and Tax List of Real Property in the Town of Shingobee, Cass County, Minnesota, for Taxes for the Year 1949.

Form 5CD

	In Whose Name Assessed	To Whom Transferred	Description of Property: Subdivision	Sec. or Lot	Town or Block	Rng.	Number of Acres of Land: Acres	100ths	No. School District	Indicate Homestead Tax or Tax	Indicate Equalized Tax or Tax	True and Full Valuations: Land Exclusive of Structures and Improvements	Buildings and Other Structures	Machinery Permanently Attached to Real Estate	Total True and Full Value	Assessed Valuations: Rural: Homestead Up to $4,000 20%	Rural: Over $4,000 Non-Homestead 33⅓%	All Other: Homestead Up to $4,000 25%	All Other: Over $4,000 Non-Homestead 40%	Machinery Permanently Attached to Real Estate 33⅓%	Total Assessed Value	Total Assessed Value as Equalized by the Board of Review	Final Equalized Value
							Acres	100ths				Dollars	Dollars	Dollars	Dollars	Dollars	Dollars	Dollars	Dollars	Dollars	Dollars	Dollars	Dollars
1	Ethel L. Peterson		S½ of ~~Lot 5~~	24	142	31	25	50	5														
2			NW¼ of NE¼																				
3			SW¼ of NE¼																				
4			SE¼ of NE¼																				
5	U. S. of America	in trust for Minn. Chippewa Tribe	Lot 7																				
6			NE¼ of NW¼																				
7			NW¼ of NW¼																				
8			SW¼ of NW¼																				
9			SE¼ of NW¼																				
10																							
11			NE¼ of SW¼																				
12			NW¼ of SW¼																				
13			SW¼ of SW¼																				
14			SE¼ of SW¼																				
15																							
16			NE¼ of SE¼																				
17			NW¼ of SE¼																				
18			SW¼ of SE¼																				
19			SE¼ of SE¼																				
20																							
							25	50															

	Sold for Taxes	Valuations by School Districts as Equalized by Department of Taxation: Districts No. ..... Rate ..... Mills	Districts No. ..... Rate ..... Mills	District No. ..... Rate ..... Mills	District No. 5 Rate 4.58 Mills	District No. ..... Rate ..... Mills	District No. ..... Rate ..... Mills	Tax including State Homestead ..... Mills	State Tax on Non-Homestead 4.58 Mills	Special Taxes	Total Taxes	Paid	When Paid: Month Day Year	Number of Receipt	March Settlement 1950	June Settlement 1950	Penalty	November Settlement 1950	Penalty	Collections to First Monday in January 1951	Penalty	Delinquent on First Monday in January 1951	Penalty	Total Delinquent Tax and Penalty	Remarks
		Dollars	Dollars	Dollars	Dollars	Dollars	Dollars	$ cts.	$ cts.	$ cts.	$ cts.		Month Day Year		$ cts.	$ cts.	$ cts.	$ cts.	$ cts.	$ cts.	$ cts.	$ cts.	$ cts.	$ cts.	
1				45				7.42	20		7.62	PAID IN FULL	MAY 31 1950	1287		7.62									
2																									
3																									
4																									
5																									
6																									
7																									
8																									
9																									
10																									
11																									
12																									
13																									
14																									
15																									
16																									
17																									
18																									
19																									
20																									
			24 24	45				7.42	20		7.62					7.62									

Assessment Roll and Tax List of Real Property in the Town of Shingobee, Cass County, Minnesota, for Taxes for the Year 1949.

Form 5CD

	IN WHOSE NAME ASSESSED	TO WHOM TRANSFERRED	DESCRIPTION OF PROPERTY: SUBDIVISION	Sec. or Lot	Town or Block	Rge.	Number of Acres of Land: Acres	100s	No. School District	Indicates Homestead Tax Exempt	Indicates Non-Homestead Tax Exempt	TRUE AND FULL VALUATIONS: LAND Exclusive of Structures and Improvements (Dollars)	BUILDINGS and Other Structures (Dollars)	MACHINERY Permanently Attached to Real Estate (Dollars)	TOTAL True and Full Value (Dollars)	ASSESSED VALUATIONS: RURAL: Homestead Up to $4,000 20% (Dollars)	RURAL: Over $4,000 and Non-Homestead 33⅓% (Dollars)	ALL OTHER: Homestead Up to $4,000 25% (Dollars)	ALL OTHER: Over $4,000 and Non-Homestead 40% (Dollars)	MACHINERY Permanently Attached to Real Estate 33⅓% (Dollars)	TOTAL ASSESSED VALUE (Dollars)	Total Assessed Value as Equalized by the Board of Review (Dollars)	FINAL EQUALIZED VALUE (Dollars)
1	Regina & Johan Odin Nanstrold		N½ of ~~Lot 2~~	25	142	31	25	25	5														
2			NW¼ of NE¼																				
3			SW¼ of NE¼																				
4			SE¼ of NE¼																				
5	Ethel L. Peterson		Lot 6				10	90															
6			NE¼ of NW¼																				
7			NW¼ of NW¼																				
8			SW¼ of NW¼																				
9			SE¼ of NW¼																				
10																							
11	Regina & Johan Odin Nanstrold		~~SE¼ of SW¼~~ Lot 3				16																
12			NW¼ of SW¼																				
13			SW¼ of SW¼																				
14	Pearl Hinde		~~SE¼ of SW¼~~ Lot 7				19	60															
15																							
16	State of Minnesota		NE¼ of SE¼																				
17	State of Minnesota		Lot 4 less Plat of Breezy Point																				
18	Chris H. Kensier		Lot 5 less ~~Plat of~~ Breezy Point & less 5 Ac.				40																
19	"		SE¼ of SE¼				40																
20	Vernon M. Reavey		5.8 acs. of Lot 5				5	80															
							157	55															

VALUATIONS BY SCHOOL DISTRICTS AS EQUALIZED BY DEPARTMENT OF TAXATION

	District No. / Rate Mills (Dollars)	District No. / Rate Mills (Dollars)	District No. / Rate Mills (Dollars)	District No. 5 / Rate 71 Mills (Dollars)	District No. 5 / Rate 71 Mills (Dollars)	District No. / Rate Mills (Dollars)	Tax including State Homestead Mills ($ cts.)	State Tax on Non-Homestead 4.53 Mills ($ cts.)	SPECIAL TAXES ($ cts.)	TOTAL TAXES ($ cts.)	SOLD FOR TAXES	PAID	WHEN PAID (Month Day Year)	Number of Receipt	March Settlement 1950 ($ cts.)	June Settlement 1950 ($ cts.)	Penalty ($ cts.)	November Settlement 1950 ($ cts.)	Penalty ($ cts.)	Collections to First Monday in January 1951 ($ cts.)	Penalty ($ cts.)	Delinquent to First Monday in January 1951 ($ cts.)	Total Delinquent Tax and Penalty ($ cts.)	REMARKS
1			45				7.42	20		7.62		2nd Half Paid 1st Half Paid	OCT 31 1950 MAY 28 1950	13094 5269		3.81		3.81						
2																								
3																								
4																								
5			30				4.94	14		5.08		PAID IN FULL	MAY 31 1950	11297		5.08								
6																								
7																								
8																								
9																								
10																								
11			39				6.42	18		6.60		2nd Half Paid 1st Half Paid	OCT 31 1950 APR 28 1950	13094 5269		3.30		3.30						
12																								
13																								
14			30				4.94	14		5.08		PAID IN FULL	APR 15 1950	4219		5.08								
15																								
16																								
17				H 1437								2nd Half Paid	SEP 15 1950	13199										
18				73			38.64	34		38.98		1st Half Paid	MAY 19 1950	6761		19.49		19.49						
19			H 86				5.92			5.92		2nd Half Paid 1st Half Paid	SEP 15 1950 MAY 19 1950	13199 6761		2.96		2.96						
20			50				8.74	22		8.46		PAID IN FULL	MAY 11 1950	7930		8.46								
	H 5		36	146			32.88									48.8		29.66						
	86		86	73																				
			130	219			38.64	1.92		77.74														

Assessment Roll and Tax List of Real Property in the Town of Shingobee, Cass County, Minnesota, for Taxes for the Year 1949.

Form 5CD

In Whose Name Assessed	To Whom Transferred	Description of Property: Subdivision	Sec. or Lot	Town or Block	Reg	Number of Acres of Land	Sch. School District	Indicate Homestead Yes or No	Indicate Agricultural Yes or No	True and Full Valuations: Land Exclusive of Structures and Improvements	Buildings and Other Structures	Machinery Personally Attached to Real Estate	Total True and Full Value	Assessed Valuations: Rural: Homestead Up to $4,000 20%	Rural: Over $4,000 and Non-Homestead 33⅓%	All Other: Homestead Up to $4,000 25%	All Other: Over $4,000 Non-Homestead 40%	Machinery Personally Attached to Real Estate 33⅓%	Total Assessed Value	Total Assessed Value as Equalized by the Board of Review	Final Equalized Value
						Acres				Dollars	Dollars	Dollars	Dollars	Dollars	Dollars	Dollars	Dollars	Dollars	Dollars	Dollars	Dollars
Russell + Ruby Angel		1 1.7 acs of Lot 4 ~~of Lot~~	26	142	31	8.70	5														
William + Loretta Erickson		all unplatted portion of Lot 4 lying S.W. of Hy. 371 & N.E. of Lake Boyd, total 8.70 acs, lying East of Hy. 371 & Lot 4 Smokey Hollow				8.70															
Henry W. + Orville Luchi		3 SW¼ of NE¼ Part of Lot 4 ~~Lot 4~~ E. of Hy.				50															
Herman Fisher		4 Lot 3				41.65															
		5 NE¼ of NW¼																			
		6 NW¼ of NW¼																			
George + Sylvia A. Jessen		7 4.5 acs of ~~Lot 4 of NW~~				1															
		8 SE¼ of NW¼																			
Henry D. + Sophie Heathman		9 tract on S. 150' along W. side of Hy 371 of Lot 4 less Chukuba Beach 150' N. Nicley, thence S.W. to W. line of Lot 4 thence S. 50' to S.W. Cor. of Lot 4				1															
George A. + Sylvia A. Jessen		10																			
Herman Fisher		11 NW¼ of SW¼ less Hwy				38															
Anna C. Dallaire		12 All unplatted portion of SW¼ of NW¼ & S½ of NW¼ of NW¼ lying W. of the Hy. (Point of Pine) Smokey Hollow				20															
		13																			
		14																			
Herman Fisher		15 Lot 4 less 8 acs + less Hy. & less Resort Grade				150 41.45															
L. J. Savard		16 Lot 2 E. of Hwy. 9 acs of Lot 1 E. of Hy. + NE¼ of SE¼ less select to Lyford				12															
Fred Fisher		17 Lot 2 W. of Hwy. less 2.20 acs				36.80															
"		18 5.15 acs of Lot 1 less 1.15 acs of Service Height				48															
"		19 S. 9 acs of Lot 1 W. of Hwy less 2 acs of Lot 2 less 2.8 acs				6.10															
Clarence + Betty Fisher		20 Lot 4 of Lot 1 lying between Hwy. + Small Lake																			
Arnold Fisher						256.90															

Continued on next Page

Valuations by School Districts as Equalized by Department of Taxation

Sold for Taxes	District No. Rate ... Mills	District No. Rate ... Mills	District No. Rate ... Mills	District No. 3 Rate 41 Mills	District No. 5 Rate 41 Mills	District No. Rate ... Mills	Tax including State Homestead	State Tax on Non-Homestead 4.58 Mills	Special Taxes	Total Taxes		Paid	When Paid: Month	Day	Year	Number of Receipt	March Settlement 1950	June Settlement 1950	Penalty	November Settlement 1950	Penalty	Collections to First Monday in January 1951	Penalty	Delinquent on First Monday in January 1951	Penalty	Total Delinquent Tax and Penalty	Remarks
	Dollars	Dollars	Dollars	Dollars	Dollars	Dollars	$ cts.	$ cts.	$ cts.	$ cts.							$ cts.	$ cts.	$ cts.	$ cts.	$ cts.	$ cts.	$ cts.	$ cts.	$ cts.	$ cts.	
1				H 183			20.26			20.26	1	PAID IN FULL	AUG	30	1950	12062				20.26	.51						
2				H 77			12.68			12.68	2	PAID IN FULL	SEP	9	1950	12143				12.68	.38						
3											3																
4				H 103			16.96			16.96	4	PAID IN FULL	MAY	9	1950	5670		16.96									
5	Dan Ellison			H 337 / 342			68.78	1.68		68.78	5	PAID IN FULL	OCT	18	1950	13360		34.39		34.39							
												PAID IN FULL	MAY	29	1950	7724											
5	Herman Fisher			H 140			18.12			18.12		PAID IN FULL	MAY	29	1950	7762		18.12									
6											6																
7											7																
8				H 104			17.12			17.12	8	PAID IN FULL	MAY	3	1950	5677		17.12									
9											9																
10				H 125			20.58			20.58	10	PAID IN FULL	MAY	31	1950	8310		20.58									
11				H 9			1.48			1.48	11	PAID IN FULL	MAY	3	1950	5677		1.48									
12				H 43			7.08			7.08	12	PAID IN FULL 2nd Half Paid	MAY / NOV	29 / 31	1950 / 1950	7764 / 13577		7.08									
13				H 43			7.08			7.08	13	1st Half Paid	MAY	31	1950	8763		3.54		3.54							
14											14																
15				H 43			7.08			7.08	15	PAID IN FULL	MAY	29	1950	7764		7.08									
16				148			24.38	68		25.06	16															25.06	27.57
17				H 195 / 271			84.98	1.24		84.98	17	PAID IN FULL	JUL	29	1950	11772				84.98	1.70						
18				H 54			8.90			8.90	18	PAID IN FULL	JUL	29	1950	11771				8.90	.12						
19				H 11			1.82			1.82	19	PAID IN FULL	JUL	29	1950	11772				.82	.4						
20											20																
	14 / 14			865 / 44 / 792	613 / 646		163.54 / 150.96	3.48		317.98								126.35		166.79						25.06	

Assessment Roll and Tax List of Real Property in the Town of Shingobee, Cass County, Minnesota, for Taxes for the Year 1949.

	In Whose Name Assessed	To Whom Transferred	Description of Property: Subdivision	Sec. or Lot	Town or Block	Rng.	Number of Acres of Land: Acres	100ths	Indv. School District	Indv. Hospital Tax	Indv. Agricultural Tax	True and Full Valuations: Land (Exclusion of Structures and Improvements)	Buildings and Other Structures	Machinery Permanently Attached to Real Estate	Total True and Full Value	Assessed Valuations: Rural: Homestead Up to $4,000 20%	Rural: Over $4,000 and Non-Homestead 33⅓%	All Other: Homestead Up to $4,000 25%	All Other: Over $4,000 and Non-Homestead 40%	Machinery Permanently Attached to Real Estate 33⅓%	Total Assessed Value	Total Assessed Value Equalized by Order of the Board of Review	Final Equalized Value
							Acres					Dollars	Dollars	Dollars	Dollars	Dollars	Dollars	Dollars	Dollars	Dollars	Dollars	Dollars	Dollars
1	A. N. Meland		A piece of Lot 1 lying N. of Sunrise Heights	26	142	31	.50		5														
2	L. J. Savard	"Silver Dollar"	2.20 acs. of Lot 2 NW¼ of NW¼				2.20																
3	"		2.80 acs. of Lot 1 SW¼ of NW¼				2.80																
4			SE¼ of NE¼																				
5	Henry J. & Gladys E. La Musga		High part of N. 445' of W. 500' of Lot 4 lying N. & E. of Hyf. Rec. No. 22				?																
6			~~NW¼ of NW¼~~																				
7	Leon E. & Rose M. Ovela		Part of ~~Lot 4 NW¼ of NW¼~~				?																
8			SW¼ of NW¼																				
9			SE¼ of NW¼																				
10																							
11			NE¼ of SW¼																				
12			NW¼ of SW¼																				
13			SW¼ of SW¼																				
14			SE¼ of SW¼																				
15																							
16			NE¼ of SE¼																				
17			NW¼ of SE¼																				
18			SW¼ of SE¼																				
19			SE¼ of SE¼																				
20																							
							550																

Valuations by School District as Equalized by Department of Taxation

	Sold for Taxes	District No. 5 Rate 46.41 Mills	District No. 5 Rate 19.11 Mills	Tax Including State Homestead ... Mills	State Tax on Non-Homestead 4.68 Mills	Special Taxes	Total Taxes	Paid	When Paid: Month	Day	Year	Number of Receipt	March Settlement 1930	June Settlement 1930	Penalty	November Settlement 1930	Penalty	Collections to Firm Monday in January 1951	Penalty	Delinquent on First Monday in January 1951	Total Delinquent Tax and Penalty	Remarks
		Dollars	Dollars	$ cts.	$ cts.	$ cts.	$ cts.						$ cts.	$ cts.	$ cts.	$ cts.	$ cts.	$ cts.	$ cts.	$ cts.	$ cts.	
1		17		2 80	08		2 88	PAID IN FULL	MAY	31	1950	5721		2 88						6 10	6 71	
2		33		5 94	16		6 10													96 38	106 02	
3		523		93 98	2 40		96 38															
4																						
5	SOLD FOR TAXES	11 46		7 58			7 58	PAID IN FULL	MAY	15	1950	5904		7 58								
6																						
7																						
8																						
9																						
10																						
11																						
12																						
13																						
14																						
15																						
16																						
17																						
18																						
19																						
20		H 10 38 / NH 2	H 16 / NH 2 586	1038 / 99 92	2 44		11 29 4							10 46						10 29 4		

Assessment Roll and Tax List of Real Property in the Town of Shingobee

Cass County, Minnesota, for Taxes for the Year 1949.

Form 5CD

In whose name assessed	To whom transferred	Description of property: Subdivision	Sec. or Lot	Town or Block	Rng	Number of Acres of Land: Acres	Hdths	No. School District	Indicate agricultural Tax by a	Indicate agricultural Tax by a	True and Full Valuations: Land (Exclusive of Structures and Improvements)	Buildings and Other Structures	Machinery Permanently Attached to Real Estate	Total True and Full Value	Assessed Valuations: Rural: Homestead Up to $4,000 20%	Over $4,000 and Non-Homestead 33⅓%	All Other: Homestead Up to $4,000 25%	Over $4,000 of Non-Homestead 40%	Machinery Permanently Attached to Real Estate 33⅓%	Total Assessed Value	Total Assessed Value as Equalized by the Board of Review	Final Equalized Value
											Dollars	Dollars	Dollars	Dollars	Dollars	Dollars	Dollars	Dollars	Dollars	Dollars	Dollars	Dollars
U. S. of America		1 NE¼ of NE¼				27	142.31	5														
Patty Stoberry, Grace Peterson + Helen Bilbo		Lot 2 less 3½ acres					10	50														
~~Pope D. Stoberry~~																						
Patter Stoberry, Grace Peterson + Helen Bilbo		Lot 3 less 100' x 370' & less 1 acre					35	98														
C. D. Bacon		Lot 8 less 2 acs. + less 260' x 150'					25	71														
Verdie A. + Helen H. Paulson		260' x 150' of Lot 8																				
Elsie M. Johnson		SE¼ of NE¼					40															
Dorothy Hluke		25 rds. of Lot 4, W. of road					3	45														
Julia S. Damble		Lot 4 less 25 rds. of Lot 4					3	45														
J. C. Jewell		Lot 1					23	08														
John A. Sanden		100' x 370' of Lot 3					1	17														
Quentin M. + Henrietta T. Krueger		2 acs. of Lot 8					2															
Julia S. Damble		E. 20 acres of Lot 4 + Lot 5 less 3 acs.					17															
W. R. Hluke		3 acres of Lot 5 W. of Elwell Rd. + less 19 acs.					2	81														
Minn. Power + Light Co.		200' x 40' W. of road of Lot 5					19															
Elsie M. Johnson		N 6¼ of SE¼					40															
Carl C. + Nina Steadland		Lot 7					26	50														
"		" 6					15	75														
Dorothy Hluke		SE¼ of Lot 4 less 1 ac.					19	50														
		SW¼ of SE¼																				
Mary Helen + Stanley E. Bilbo		1 ac. of Lot 3					1															
							268	09														

Continued on next Page

Valuations by School Districts as Equalized by Department of Taxation: District No. 5 Rate 14.58 Mills; District No. 5 Rate 14.58 Mills; District No. 5 Rate 14.58 Mills; District No. 5 Rate 14.58 Mills; Tax including State Homestead Mills 4.58 Mills

Line	Sold for Taxes	Dist. No.	Dollars	Dollars	Dollars	Dollars	Dollars	Dollars	Tax	State Tax on Non-Homestead	Special Taxes	Total Taxes	Paid	When Paid (Month Day Year)	Number of Receipt	March Settlement 1950	June Settlement 1950	Penalty	November Settlement 1950	Penalty	Collections to First Monday in January 1951	Penalty	Delinquent on First Monday in January 1951	Penalty	Total Delinquent Tax and Penalty	Remarks
1																										
2		2			30				494	14		508	PAID IN FULL	APR 25 1950	4979		508									
3		3			136				2240	62		2302	Paid in Full	MAY 27 1950	2779	2302										
4		4				H 377			6210			6210	2nd Half Paid	OCT 3 1950	12749											
													1st Half Paid	MAY 31 1950	7900		3105		3145							
5		5				H 106			1746			1746	PAID IN FULL	MAY 20 1950	7627		1746									
6		6				H 73			1202			1202	PAID IN FULL	MAY 31 1950	8278		1202						3590		3949	
7		7				H 218			3590			3590														
8		8				H 16			264			264	PAID IN FULL	MAY 9 1950	5486		264									
9		9				H 110			1812			1812	2nd Half Paid	DEC 30 1950	14189		906				906		72			
													1st Half Paid	APR 21 1950	4911											
10		10				H 47			774			774	PAID IN FULL	MAY 15 1950	6275		774									
													2nd Half Paid	OCT 5 1950	12487											
11		11				H 135			2224			2224	[illegible]	MAY 31 1950	7777		1112		1122							
12		12				H 628			10344			10344	PAID IN FULL	MAY 9 1950	5568		103.44						98		108	
13		13				H 6			98			98														
													2nd Half Paid	OCT 3 1950	12499											
14		14					2699		48504	1236	6	49740	1st Half Paid	MAY 22 1950	6860		24870		24870							
15		15				H 43			708			708	2nd Half Paid	MAY 31 1950	11740				2847						708		779
16		16				H 37			528			528	PAID IN FULL	MAY 31 1950	7887		264		4370							
													2nd Half Paid	AUG 31 1950	11740											
17		17				H 150 / 328			8590	150	0	8740	1st half	May 31 1950	4999		4370									
18		18				H 29			478			478												478		526
19		19																								
20		20				12			198	06		204	PAID IN FULL	APR 25 1950	4979		204									
			H		1820	1.00																				
			DB		1778	3027			329.10							23.22	44669		3372.1		906		2834			
					948	3177			570.94	1468		91472														

Assessment Roll and Tax List of Real Property in the Town of Shingobee

Form 5CD

In whose name assessed	To whom transferred	Description of property: Subdivision	Sec. or Lot	Town or Block	Rng.	Number of Acres of Land (Acres / 100ths)	No. School District	Indicate Town or Ward	Indicate City or Village	True and Full Valuations: Land (Exclusive of Structures and Improvements)	True and Full Valuations: Buildings and Other Structures	True and Full Valuations: Machinery Permanently Attached to Real Estate	True and Full Valuations: Total True and Full Value	Assessed Valuations: Rural: Homestead Up to $4,000 20%	Rural: Over $4,000 and Non-Homestead 33⅓%	All Other: Homestead Up to $4,000 25%	All Other: Over $4,000 and Non-Homestead 40%	Machinery Permanently Attached to Real Estate 33⅓%	Total Assessed Values	Total Assessed Value to be Assessed by the Board of Review	Final Equalized Value
						Acres				Dollars	Dollars	Dollars	Dollars	Dollars	Dollars	Dollars	Dollars	Dollars	Dollars	Dollars	Dollars
Henry & Kathleen Olson		1 S½ of NW¼ of SE¼ lessen Jog 230' in NW Cor. of W½ of NE¼ of SE¼ thence W 927				142.31	5														
Henry & Agnes Erickson		2 N½ of NW¼ of NE¼ & E¼				20															
Elizabeth B. Andrus		3 S½ of SE¼ of NW¼ & W½ of NE¼				67.59															
		4 SE¼ of NE¼																			
Kenneth & Bernice Wilson		5 300' x 300' in NW Cor. of SE¼ of SE¼				2															
Dorothy Hluke		6 All of Lot 5 except E. 30 rds. & All of Lot 4 except E. 45 rds.				31.50															
John E. Andrus		7 1 ac of SE¼ of NW¼ lying E. of Hwy.				1															
		8 SW¼ of NW¼																			
		9 SE¼ of NW¼																			
Mary Helen & Stanley E. Bilben		10 S. 200' of N 320' of E. 150' of Lot 2				1															
Stanley & Edith M. Sanden		11 NW¼ of SW¼				1.67															
		12 NW¼ of SW¼																			
		13 SW¼ of SW¼																			
		14 SE¼ of SW¼																			
		15																			
		16 NE¼ of SE¼																			
		17 NW¼ of SE¼																			
		18 SW¼ of SE¼																			
		19 SE¼ of SE¼																			
		20																			
						132.98															

Cass County, Minnesota, for Taxes for the Year 1949.

	Sold for Taxes	Valuations by School Districts as Equalized by Department of Taxation: District No. / Rate ... Mills	District No. / Rate ... Mills	District No. / Rate ... Mills	District No. 5 / Rate 41.58 Mills	District No. / Rate ... Mills	District No. / Rate ... Mills	Tax Including State Homestead Mills	State Tax on Non-Homestead 4.58 Mills	Special Taxes	Total Taxes		Paid	When Paid (Month Day Year)	Number of Receipt	March Settlement 1950	June Settlement 1950	Penalty	November Settlement 1950	Penalty	Corrections to First Monday in January 1951	Penalty	Delinquent as First Monday in January 1951	Penalty	Total Delinquent Tax and Penalty	Remarks
		Dollars	Dollars	Dollars	Dollars	Dollars	Dollars	$ cts.	$ cts.	$ cts.	$ cts.					$ cts.	$ cts.	$ cts.	$ cts.	$ cts.	$ cts.	$ cts.	$ cts.	$ cts.	$ cts.	
SOLD FOR TAXES													2nd Half Paid	OCT 3 1 1950	3317		824		824							
1					4 100			1648			1648		1st Half Paid	APR 3 0 1950	5911											
													2nd Half Paid	OCT 3 1 1950	3444		762		762							
2					90			1482	47		1524		1st Half Paid	MAY 3 1 1950	7908											
3					168			2768	76		2844		PAID IN FULL	MAY 2 3 1950	6484		2844									
4																										
5					33			544	16		560		PAID IN FULL	FEB 3 1950	1318	Stub										
6					54			890	24		914													914	J 1005	
7	SOLD FOR TAXES				4			66	02		68													68		
8																										
9																										
10					5			82	02		84		PAID IN FULL	APR 2 5 1950	4979		84									
11																										
12																										
13																										
14																										
15																										
16																										
17																										
18																										
19																										
20			4	208	100			7480	162		7642					560	4514		1586					962		
			DH		30																					
					454																					

Assessment Roll and Tax List of Real Property in the Town of Shingobee

Cass County, Minnesota, for Taxes for the Year 1949.

	In Whose Name Assessed	To Whom Transferred	Description of Property: Subdivision	Sec. or Lot	Town or Block	Rng.	Number of Acres of Land (Acres / 100ths)	No. School District	Indicate Homestead Tax	Indicate Agricultural Tax	True and Full Valuations: Land (Exclusive of Structures and Improvements) (Dollars)	Buildings and Other Structures (Dollars)	Machinery Permanently Attached to Real Estate (Dollars)	Total True and Full Value (Dollars)	Assessed Valuations: Rural: Homestead Up to $4,000 20% (Dollars)	Rural: Over $4,000 and Non-Homestead 33⅓% (Dollars)	All Other: Homestead Up to $4,000 25% (Dollars)	All Other: Over $4,000 and Non-Homestead 40% (Dollars)	Machinery Permanently Attached to Real Estate 33⅓% (Dollars)	Total Assessed Value (Dollars)	Total Assessed Value as Equalized by the Board of Review (Dollars)	Final Equalized Value (Dollars)
1	Harry Paddock		E½ of NE¼ of NE¼ less part of 4 Hy.	28	142	31	76.55															
2	J. C. Jewell		NW¼ of NE¼ less 4 Hy & less 2 acs.				25.38															
3	Daniel & Cecelia Wallace		½ ac. of NW¼ of NW¼ of SW¼ of SE¼ less ½ ac.				28.61															
4	Louis & Ida Nordtume		Lot 4 less Hy.				24.40															
5	John Hendrickson		W½ of NE¼ of NE¼ & NE¼ of NE¼ less part N. of Hy.				14.35															
6	J. C. Jewell		½ ac. of NE¼ of NW¼				.50															
7	U. S. of America		NW¼ of NW¼																			
8	Harry Paddock		SW¼ of NW¼ (less 8 Hy. & less 1½ ac.) & less 4 acs.				20.72															
9	Curtis & Mildred Voshell		SE¼ of NW¼ S. of Hy. less 9 acs.				8.58					150 addition				20						
10	Harry Paddock		SE¼ of NW¼ N. of Hy. less 1 ac.				7.75															
11	U. S. of America		NE¼ of SW¼																			
12	Harold E. & Mary E. Cahill		NW¼ of SW¼ S. of Old Hy. #34				23.71															
13	August & Louise Olson		SW¼ of SW¼				26.82															
14	U. S. of America		SE¼ of SW¼																			
15	Harold E. & Mary E. Cahill		That part of SW¼ of NW¼ S. of Hy.				1.50															
16	Mervin & Erma Van Vechle		412' x 412' in SW¼ of NW¼				.4															
17			NW¼ of SE¼																			
18	Clarence G. & Ora V. Bridgeman		S½ of NE¼ of NE¼ S. of Hy.				7.70															
19	Henry H. & Dorothy P. Hagen		That part of 2½ ac. NE¼ of NE¼ N. of Hy.																			
20	Harry Paddock		That part of NW¼ of SW¼ N. of Hy.				1.50															
							203.17															

Continued on next page

Valuations by School Districts as Equalized by Department of Taxation

	Sold for Taxes	District No. ..... Rate ..... Mills	District No. ..... Rate ..... Mills	District No. ..... Rate ..... Mills	District No. 5 Rate 41 Mills	District No. ..... Rate ..... Mills	District No. ..... Rate ..... Mills	Tax Including State Homestead ..... Mills	State Tax on Non-Homestead 4.58 Mills	Special Taxes	Total Taxes	Paid	When Paid (Month Day Year)	Number of Receipt	March Settlement 1950	June Settlement 1950	Penalty	November Settlement 1950	Penalty	Collections to First Monday in January 1951	Penalty	Delinquent on First Monday in January 1951	Total Delinquent Tax and Penalty	Remarks
		Dollars	Dollars	Dollars	Dollars	Dollars	Dollars	$ cts.	$ cts.	$ cts.	$ cts.				$ cts.	$ cts.	$ cts.	$ cts.	$ cts.	$ cts.	$ cts.	$ cts.	$ cts.	
1					H 53			8.72			8.72	PAID IN FULL	MAY 31 1950	7162		8.72								
												2nd Half Paid	DEC 30 1950	14797										
2					H 36			5.92			5.92		APR 21 1950	11111		2.96				2.96	27			
3					H 227			37.38			37.38	1st Half Paid	MAY 31 1950	9712		18.69						18.69	20.56	
4					H 111			18.28			18.28	PAID IN FULL	MAY 9 1949	5787		25.04								
5					40			6.58	.18		6.76	PAID IN FULL	MAY 9 1949	14495										
												2nd Half Paid	DEC 30 1950	14797										
6					3			.50	—		.50	1st Half Paid	APR 21 1950	11111		.25				25	02			
7																								
8					H 27			4.44			4.44	PAID IN FULL	MAY 31 1950	8862		4.44								
9					H 106			17.46			17.46	PAID IN FULL	MAY 31 1950	8252		17.46								
10					H 110			18.12			18.12	PAID IN FULL	MAY 31 1950	8862		18.12								
11																								
12					H 94			15.48			15.48	PAID IN FULL	JAN 23 1950	244	15.48									
13					H 53			8.72			8.72	PAID IN FULL	MAY 2 1949	5781		8.72								
14																								
15					H 3			.50			.50	PAID IN FULL	JAN 23 1950	244	.50									
16					H 39			6.42			6.42	PAID IN FULL	MAY 6 1949	5761		6.42								
17																								
18					H 102			16.80			16.80	1st Half Paid	MAY 18 1950	6351		8.40						8.40	9.24	
19					H 165			27.18			27.18	PAID IN FULL	MAY 5 1949	5753		27.18								
20					H 3			.50			.50	PAID IN FULL	MAY 31 1950	8862		.50								
					1127			193.00	18		193.18				15.98	146.70				32.21		27.09		
					H 2																			
					1172																			

Assessment Roll and Tax List of Real Property in the Town of Shingobee, Cass County, Minnesota, for Taxes for the Year 1949.

Form 5CD (Revised for 1949 assessment)

	In Whose Name Assessed	To Whom Transferred	Description of Property: Subdivision	Sec. or Lot	Town or Block	Rge.	Number of Acres of Land: Acres	100ths	No. School District	Indicate Personal Tax or No Tax	Indicate Real Estate Tax or No Tax	True and Full Valuations: Land Exclusive of Structures and Improvements (Dollars)	Buildings and Other Structures (Dollars)	Machinery Permanently Attached to Real Estate (Dollars)	Total Tree and Soil Value (Dollars)	Assessed Valuations, Rural: Homestead Up to $4,000 20% (Dollars)	Rural: Over $4,000 and Non-Homestead 33⅓% (Dollars)	All Other: Homestead Up to $4,000 25% (Dollars)	All Other: Over $4,000 and Non-Homestead 40% (Dollars)	All Other: Machinery Permanently Attached to Real Estate 33⅓% (Dollars)	Total Assessed Value	Total Assessed Value as Equalized by the Board of Review (Dollars)	Final Equalized Value (Dollars)
1	Paul D. Jewell		1½ ac. of SW¼ of NE¼	28	143	31	50		5														
2	"		1½ acs. of NW¼ of NE¼				150																
3			SW¼ of NE¼																				
4	Hattie & Alfred Oberly		1½ acs. of NW¼ of SW¼ lying S. of St. Rd. #80 - W. of Glen road				150																
5			NE¼ of NW¼																				
6			NW¼ of NW¼																				
7			SW¼ of NW¼																				
8	Edwin J. & Inger Greer		9 acs. of SE¼ of NW¼ S. of Road				9																
9																							
10	H. H. & Mary Burdick		W. 50' of S. 205' of that part of E. 1/2 of NW¼ lying N. of Hwy.				1																
11	Harry H. Burdick		18 rds. X 135' of NE¼ of NW¼				1																
12			SW¼ of SW¼																				
13			SE¼ of SW¼																				
14	A. E. Harmon		Lot 2 less Hwy.				18.35																
15			NE¼ of SE¼ Lot 3				16.52																
16	Cora M. Dickinson		N½ of NW¼ of SE¼				12.16																
17			SW¼ of SE¼																				
18			SE¼ of SE¼																				
19	A. N. Oberly		S½ of NW¼ of SE¼				12.15																
20							68.68																

Cass County, Minnesota, for Taxes for the Year 1949.

	Sold for Taxes	Valuations by School Districts as Equalized by Department of Taxation: District No. ..... Rate ..... Mills	District No. ..... Rate ..... Mills	District No. ..... Rate ..... Mills	District No. ..... Rate ..... Mills	District No. ..... Rate ..... Mills	District No. ..... Rate ..... Mills	Tax Including State Homestead ..... Mills	State Tax on Non-Homestead 4.58 ..... Mills	Special Taxes	Total Taxes	Paid	When Paid (Month Day Year)	Number of Receipt	March Settlement 1950	June Settlement 1950	Penalty	November Settlement 1950	Penalty	Corrections to First Monday in January 1951	Penalty	Delinquent on First Monday in January 1951	Penalty	Total Delinquent Tax and Penalty	Remarks
		Dollars	Dollars	Dollars	Dollars	Dollars	Dollars	$ cts.	$ cts.	$ cts.	$ cts.					$ cts.	$ cts.	$ cts.	$ cts.	$ cts.	$ cts.	$ cts.	$ cts.	$ cts.	
1				66				1288	30		1118	1st Half Paid	DEC 30 1950	14335		559				559	45				
												2nd Half Paid	DEC 30 1950	14336											
2				9				168	04		152	1st Half Paid	MAY 23 1950	6771		76				76	06				
3																									
4																									
5				5				82	02		84	2nd Half Paid / 1st Half	OCT 1 1950 / MAY 27 1950	13671 / 7735		42		42							
6																									
7																									
8																									
9				H 42				692			692	2nd Half Paid / 1st Half Paid	NOV 15 1950 / JUL 17 1950	14285 / 14266				346	14	346	28			
10																									
11				H 60				988			988	PAID IN FULL	MAY 6 1950	7352		1038									
12				H 3				50			50	PAID IN FULL	MAY 6 1950												
13																									
14																									
15				H 76				1252			1252	2nd Half Paid / 1st Half Paid	OCT 10 1950 / MAY 29 1950	13672 / 7729		626		626							
16				H 17				280			280	2nd Half Paid / 1st Half Paid	OCT 10 1950 / MAY 29 1950	13673 / 7729		140		140							
17				27				444	12	6	456	2nd Half Paid / 1st Half Paid	OCT 3 1950 / MAY 31 1950	13674 / 7744		228		228							
18																									
19																									
20																									
	SOLD FOR TAXES			27				444	12		456					2279		1288		981			456		
				27				54.68	60		55.28														
				332																					

Assessment Roll and Tax List of Real Property in the Town of Shingobee, Cass County, Minnesota, for Taxes for the Year 1949.

	In Whose Name Assessed	To Whom Transferred	Description of Property: Subdivision	Sec. or Lot	Town or Block	Rng.	Number of Acres of Land: Acres	100ths	No. School District	True and Full Valuations: Land Exclusive of Structures and Improvements (Dollars)	Buildings and Other Structures (Dollars)	Machinery Permanently Attached to Real Estate (Dollars)	Total True and Full Value (Dollars)	Assessed Valuations, Rural: Homestead Up to $4,000 20% (Dollars)	Rural: Over $4,000 and Non-Homestead 33⅓% (Dollars)	All Other: Homestead Up to $4,000 25% (Dollars)	All Other: Over $4,000 and Non-Homestead 40% (Dollars)	All Other: Machinery Permanently Attached to Real Estate 33⅓% (Dollars)	Total Assessed Value (Dollars)	Total Assessed Value as Equalized by the Board of Review (Dollars)	Final Equalized Value (Dollars)
1	U. S. of America		NE ¼ of NE ¼				29	142 31	5												
2	U. S. of America		NW ¼ of NE ¼																		
3	Stephen Gruber		SW ¼ of NE ¼				20	90													
4	Harry Paddock		SE ¼ of NE ¼				28	40													
5	"		SE ¼ of NE ¼ of NW ¼				10														
6	U. S. of America		NE ¼ of NW ¼ of NE ¼ of SE ¼ of NW ¼																		
7	U. S. of America		NW ¼ of NW ¼																		
8	U. S. of America		SW ¼ of NW ¼																		
9	Stephen Gruber		SE ¼ of NW ¼				33	60													
10																					
11	Stephen Gruber		NE ¼ of SW ¼				34	50													
12	U. S. of America		NW ¼ of SW ¼																		
13	U. S. of America		SW ¼ of SW ¼																		
14	Stephen Gruber		SE ¼ of SW ¼				34	30													
15																					
16	A. W. Oberley		NE ¼ of SE ¼				28	70													
17	Stephen Gruber		NW ¼ of SE ¼				32	20													
18	"		SW ¼ of SE ¼				32	20													
19	A. W. Oberley		SE ¼ of SE ¼				29	10													
20																					
							293	90													

	Sold for Taxes	Valuations by School Districts as Equalized by Department of Taxation: District No. / Rate / Mills	District No. / Rate / Mills	District No. / Rate / Mills	District No. / Rate / Mills	District No. / Rate / Mills	District No. / Rate / Mills	Tax Including State Homestead Mills	State Tax on Non-Homestead 4.58 Mills	Special Taxes	Total Taxes	Paid	When Paid (Month Day Year)	Number of Receipt	March Settlement 1950	June Settlement 1950	Penalty	November Settlement 1950	Penalty	Collections to First Monday in January 1951	Penalty	Delinquent on First Monday in January 1951	Penalty	Total Delinquent Tax and Penalty	Remarks
1																									
2																									
3				H 46				758			758	PAID IN FULL	MAY 25 1950	7685		758									
4				54				890	24		914	PAID IN FULL	MAY 31 1950	7862		914									
5				18				296	08		304	PAID IN FULL	MAY 31 1950	7862		304									
6																									
7																									
8																									
9				H 41				676			676	PAID IN FULL	MAY 25 1950	7685		676									
10																									
11				H 56				922			922	PAID IN FULL	MAY 25 1950	7685		922									
12																									
13																									
14				H 55				906			906	PAID IN FULL	MAY 25 1950	7685		906									
15												2nd Half Paid	OCT 1 1950	13631											
16				H 121				1992			1992	1st Half	May 29 1950	7735		996		996							
17				H 305				5024			5024	PAID IN FULL	MAY 25 1950	7685		6012									
18				H 60				988			988	PAID IN FULL	MAY 25 1950												
19				H 54				890			890	2nd Half Paid	OCT 1 1950	13631											
20												1st Half	May 29 1950	7735		445		445							
			H 24	738				13342	32		13374					11933		1441							
				72																					
				810																					

Assessment Roll and Tax List of Real Property in the Town of Shingobee

Form 5CD

	In Whose Name Assessed	To Whom Transferred	Description of Property: Subdivision	Sec. or Lot	Town or Block	Rng.	Number of Acres of Land: Acres	100ths	No. School District	Indicate Homestead Tax as %	True and Full Valuations: Land Exclusive of Structures and Improvements (Dollars)	Buildings and Other Structures (Dollars)	Machinery Permanently Attached to Real Estate (Dollars)	Total True and Full Value (Dollars)	Assessed Valuations, Rural: Homestead Up to $4,000 20% (Dollars)	Rural: Over $4,000 and Non-Homestead 33⅓% (Dollars)	All Other: Homestead Up to $4,000 25% (Dollars)	All Other: Over $4,000 and Non-Homestead 40% (Dollars)	Machinery Permanently Attached to Real Estate 33⅓% (Dollars)	Total Assessed Value (Dollars)	Total Assessed Value as Equalized by the Board of Review (Dollars)	Final Equalized Value (Dollars)
1	U. S. of America		NE¼ of NE¼	30	142	31			5													
2	U. S. of America		NW¼ of NE¼																			
3	U. S. of America		SW¼ of NE¼																			
4	State of Minnesota		SE¼ of NE¼																			
5																						
6	U. S. of America		NE¼ of NW¼																			
7	U. S. of America		~~NW¼ of NW¼~~ Lot 1																			
8	U. S. of America		~~SW¼ of NW¼~~ " 2																			
9	U. S. of America		SE¼ of NW¼																			
10																						
11	State of Minnesota		NE¼ of SW¼																			
12	U. S. of America		~~NW¼ of SW¼~~ Lot 3																			
13	U. S. of America		~~SW¼ of SW¼~~ " 4																			
14	John Robinson & Zilmen Gregg		SE¼ of SW¼				40															
15																						
16	U. S. of America		NE¼ of SE¼																			
17	U. S. of America		NW¼ of SE¼																			
18	~~U. S. Hall~~ State of Minnesota		SW¼ of SE¼				40															
19	U. S. of America		SE¼ of SE¼																			
20																						
							80															

	Sold for Taxes	Valuations by School Districts as Equalized by Department of Taxation: District No. ..... Rate ..... Mills (Dollars)	District No. ..... Rate ..... Mills (Dollars)	District No. ..... Rate ..... Mills (Dollars)	District No. 5 Rate 41 Mills (Dollars)	District No. ..... Rate ..... Mills (Dollars)	District No. ..... Rate ..... Mills (Dollars)	Tax including State Homestead Mills ($ cts.)	State Tax on Non-Homestead 4.68 Mills ($ cts.)	Special Taxes ($ cts.)	Total Taxes ($ cts.)		Paid	When Paid: Month Day Year	Number of Receipt	March Settlement 1950 ($ cts.)	June Settlement 1950 ($ cts.)	Penalty ($ cts.)	November Settlement 1950 ($ cts.)	Penalty ($ cts.)	Collections to First Monday in January 1951 ($ cts.)	Penalty ($ cts.)	Delinquent as First Monday in January 1951 ($ cts.)	Total Delinquent Tax and Penalty ($ cts.)	Remarks
1												1													
2												2													
3												3													
4												4													
5												5													
6												6													
7												7													
8												8													
9												9													
10												10													
11												11													
12												12													
13												13													
14	SOLD FOR TAXES			48				7.90	22		8.12	14											8.12		
15												15													
16												16													
17												17													
18	SOLD FOR TAXES			48				7.90	22		8.12	18	Forfeited												8.12 Cancelled
19												19													
20			4	96				1580	44		1624	20											8.12	8.12	

Assessment Roll and Tax List of Real Property in the Town of Shingobee, Cass County, Minnesota, for Taxes for the Year 1949.

	IN WHOSE NAME ASSESSED	TO WHOM TRANSFERRED	DESCRIPTION OF PROPERTY: SUBDIVISION	Sec. or Lot	Town or Block	Rge.	Number of Acres of Land (Acres)	(100ths)	Sch. Dist.	Indicate Homestead Tax or No	Indicate Legal Homestead Tax or No	TRUE AND FULL VALUATIONS: LAND (Exclusive of Structures and Improvements)	BUILDINGS and Other Structures	MACHINERY Permanently Attached to Real Estate	TOTAL True and Full Value	ASSESSED VALUATIONS: RURAL: Homestead Up to $4,000 20%	RURAL: Over $4,000 and Non-Homestead 33⅓%	ALL OTHER: Homestead Up to $4,000 25%	ALL OTHER: Over $4,000 and Non-Homestead 40%	MACHINERY Permanently Attached to Real Estate 33⅓%	TOTAL ASSESSED VALUE	Total Assessed Value as Equalized by the Board of Review	FINAL EQUALIZED VALUE
												Dollars	Dollars	Dollars	Dollars	Dollars	Dollars	Dollars	Dollars	Dollars	Dollars	Dollars	Dollars
1	State of Minnesota		NE¼ of NE¼	31	142	31			5														
2	~~H. E. Hall~~ State of Minnesota		NW¼ of NE¼				40																
3	John W. + Hildreth E. Burke		SW¼ of NE¼				40																
4	U. S. of America		SE¼ of NE¼																				
5																							
6	State of Minnesota		NE¼ of NW¼																				
7	State of Minnesota		~~NW¼ of NW¼~~ Lot 1																				
8	U. S. of America		~~SW¼ of NW¼~~ " 2																				
9	U. S. of America		SE¼ of NW¼																				
10																							
11	U. S. of America		NE¼ of SW¼																				
12	U. S. of America		~~NW¼ of SW¼~~ Lot 3																				
13	U. S. of America		~~SW¼ of SW¼~~ " 4																				
14	U. S. of America		SE¼ of SW¼																				
15																							
16	John W. + Hildreth E. Burke		NE¼ of SE¼				40																
17	U. S. of America		NW¼ of SE¼																				
18	U. S. of America		SW¼ of SE¼																				
19	U. S. of America		SE¼ of SE¼																				
20																							
							120																

	SOLD FOR TAXES	VALUATIONS BY SCHOOL DISTRICTS AS EQUALIZED BY DEPARTMENT OF TAXATION: District No. ..... Rate ..... Mills	District No. ..... Rate ..... Mills	District No. ..... Rate ..... Mills	District No. ..... Rate ..... Mills	District No. ..... Rate ..... Mills	District No. ..... Rate ..... Mills	Tax including State Homestead ..... Mills	State Tax as Non-Homestead 4.68 ..... Mills	SPECIAL TAXES	TOTAL TAXES		PAID?	WHEN PAID Month Day Year	Number of Receipt	March Settlement 1950	June Settlement 1950	Penalty	November Settlement 1950	Penalty	Collections to First Monday in January 1951	Penalty	Delinquent on First Monday in January 1951	Total Delinquent Tax and Penalty	REMARKS
		Dollars	Dollars	Dollars	Dollars	Dollars	Dollars	$ cts.	$ cts.	$ cts.	$ cts.			Month Day Year		$ cts.	$ cts.	$ cts.	$ cts.	cts.	$ cts.	$ cts.	$ cts.	$ cts.	
1												1													
2	SOLD FOR TAXES				48			7 90	22		8 12	2	Forfeited												8.12 Cancelled
3					4 29			4 76			4 78	3	PAID IN FULL	MAY 2 2 1950	7009		4 78								
4												4													
5												5													
6												6													
7												7													
8												8													
9												9													
10												10													
11												11													
12												12													
13												13													
14												14													
15												15													
16					4 29			4 78			4 78	16	PAID IN FULL	MAY 2 2 1950	7009		4 78								
17												17													
18												18													
19												19													
20		H			58			17 46	22		17 68	20					17 56								3.12
		2.14			106																				

Assessment Roll and Tax List of Real Property in the Town of Shingobee,

Cass County, Minnesota, for Taxes for the Year 1949.

	Form 5C7 Will not be typed, unless	DESCRIPTION OF PROPERTY							TRUE AND FULL VALUATIONS				ASSESSED VALUATIONS							
													RURAL		ALL OTHER					
	IN WHOSE NAME ASSESSED	TO WHOM TRANSFERRED	SUBDIVISION	Sec. or Lot	Town. or Block	Rng.	Number of Acres of Land	No. School District	Indicate Homestead by Yes	Indicate Agricultural by Yes	LAND Exclusive of Structures and Improvements	BUILDINGS and Other Structures	MACHINERY Permanently Attached to Real Estate	TOTAL True and Full Value	Homestead Up to $4,000 20%	Over $4,000 and Non-Homestead 33⅓%	Homestead Up to $4,000 25%	Over $4,000 and Non-Homestead 40%	MACHINERY Permanently Attached to Real Estate 33⅓%	TOTAL ASSESSED VALUE	Total Assessed Value as Equalized by the Board of Review	FINAL EQUALIZED VALUE
							Acres 100ths				Dollars	Dollars	Dollars	Dollars	Dollars	Dollars	Dollars	Dollars	Dollars	Dollars	Dollars	Dollars
1	Lenard A. Gruber		NE¼ of NE¼	32	142	31	41 11	5														
2	W. E. + J. M. Diebel		NW¼ of NE¼				39 75															
3	Phillip L. Jewell		SW¼ of NE¼				40 13															
4	W. E. Diebel		SE¼ of NE¼				46 53															
5																						
6	W. E. + J. M. Diebel		NE¼ of NW¼				38 42															
7	Nancy E. Rodekuhr		NW¼ of NW¼				38 71															
8	John W. + Hildreth E. Burke		SW¼ of NW¼ W. of Rd				7 86															
9	Phillip Jewell		SE¼ of NW¼				39															
10	Phillip L. Jewell		All E. of rd of SW¼ of NW¼				31 40															
11	Phillip + Dorothy Jewell		NE¼ of SW¼				40 77															
12	" "		NW¼ of SW¼ E. of Hy #34				35 94															
13	Anne Staede		SW¼ of SW¼				40 84															
14	"		SE¼ of SW¼				41 38															
15	John W. + Hildreth E. Burke		All NW¼ of SW¼ W. of Hy #34				4 30															
16	State of Minnesota		NE¼ of SE¼																			
17	Phillip + Dorothy Jewell		NW¼ of SE¼				21 71															
18	Anne Staede		SW¼ of SE¼				42 07															
19	U. S. of America		SE¼ of SE¼																			
20																						
							564 92															

	SOLD FOR TAXES	VALUATIONS BY SCHOOL DISTRICTS AS EQUALIZED BY DEPARTMENT OF TAXATION						Tax including State Homestead Mills	State Tax on Non-Homestead 4.58 Mills	SPECIAL TAXES	TOTAL TAXES		PAID	WHEN PAID	Number of Receipt	March Settlement 1950	June Settlement 1950	Penalty	November Settlement 1950	Penalty	Collections to First Monday in January 1951	Penalty	Delinquent on First Monday in January 1951	Total Delinquent Tax and Penalty	REMARKS
		District No. ..... Rate ..... Mills	District No. ..... Rate ..... Mills	District No. ..... Rate ..... Mills	District No. 5 Rate 14 1 Mills	District No. ..... Rate ..... Mills	District No. ..... Rate ..... Mills							Month Day Year											
		Dollars	Dollars	Dollars	Dollars	Dollars	Dollars				$ cts.						$ cts.	$ cts.		$ cts.	$ cts.	$ cts.	$ cts.	$ cts.	
1					97			15 98	44		16 42	✓	PAID IN FULL	MAY 25 1950	7695		16 42 ✓								
2					H 43			7 08			7 08	✓	PAID IN FULL	MAY 13 1949	6254		7 08 ✓								
3					H 43			7 08			7 08	✓	2nd Half Paid	NOV 13 1950	7863		3 54 ✓				3 54				
4					H 43			7 08			7 08	✓	PAID IN FULL	MAY 13 1949	6254		7 08 ✓								
5																									
6					H 104			17 12			17 12	✓	PAID IN FULL	MAY 13 1949	6254		17 12 ✓								
7					H 148			24 38			24 38	✓											24 38	26 84	
8					H 16			1 82			1 82	✓	PAID IN FULL	MAY 22 1950	7007		1 82 ✓								
9					H 43			7 08			7 08	✓	2nd Half Paid	NOV 13 1950	7863		3 54 ✓				3 54				Paid Half Paid 7863
10					H 80			13 18			13 18	✓	2nd Half Paid	NOV 13 1950	7863		6 59 ✓				6 59				3 54
11					H 43			7 08			7 08	✓	2nd Half Paid	NOV 13 1950	7863		3 54 ✓				3 54				
12					H 43			7 08			7 08	✓	2nd Half Paid	NOV 13 1950	7863		3 54 ✓				3 54				
13					H 54			8 90			8 90	✓	2nd Half Paid	NOV 13 1950	7863		4 45 ✓				4 45				
14					81			13 34	38		13 72	✓	2nd Half Paid	NOV 13 1950	7863		6 86 ✓				6 86				
15					H 25			4 12			4 12	✓	PAID IN FULL	MAY 22 1950	7009		4 12 ✓								
16																									
17					H 43			7 08			7 08	✓	2nd Half Paid	NOV 13 1950	7863		3 54 ✓				3 54				
18					H 43			7 08			7 08	✓	2nd Half Paid	NOV 13 1950	7863		3 54 ✓				3 54				
19																									
20			H 14	5	766 178 944			155 48	82		156 30						90 08				39 14		24 38		

Assessment Roll and Tax List of Real Property in the Town of Shingobee, Cass County, Minnesota, for Taxes for the Year 1949.

	Form 500 (Revised 1949)	In Whose Name Assessed	To Whom Transferred	Description of Property: Subdivision	Sec. or Lot	Town or Block	Rge.	Number of Acres of Land: Acres	Hundredths	No. Animal Units	Indicate Homestead Tax Yes or No	Indicate Agricultural Tax Yes or No	True and Full Valuations: Land Exclusive of Structures and Improvements (Dollars)	Buildings and Other Structures (Dollars)	Machinery Permanently Attached to Real Estate (Dollars)	Total True and Full Value (Dollars)	Assessed Valuations: Rural: Homestead Up to $4,000 20% (Dollars)	Rural: Over $4,000 and Non-Homestead 33⅓% (Dollars)	All Other: Homestead Up to $4,000 25% (Dollars)	All Other: Over $4,000 and Non-Homestead 40% (Dollars)	Machinery Permanently Attached to Real Estate 33⅓% (Dollars)	Total Assessed Value (Dollars)	Total Assessed Value as Equalized by the Board of Review (Dollars)	Final Equalized Value (Dollars)
1		Bert R., John L. & Andrew L. Johnson		~~[illegible]~~ Lot 1	33	142	31	16	05	5														
2		U. S. of America		NW¼ of NE¼																				
3		U. S. of America		~~[illegible]~~ " 2																				
4				SE¼ of NE¼																				
5																								
6		R. E. & E. W. Stanley		NE¼ of NW¼				40																
7		Earl W. & Raymond E. Stanley		NW¼ of NW¼				40																
8		" "		SW¼ of NW¼				40																
9		R. E. & E. W. Stanley		SE¼ of NW¼				40																
10																								
11		U. S. of America		NE¼ of SW¼																				
12		U. S. of America		NW¼ of SW¼																				
13		U. S. of America		SW¼ of SW¼																				
14		U. S. of America		SE¼ of SW¼																				
15																								
16				NE¼ of SE¼																				
17		U. S. of America		~~[illegible]~~ Lot 3																				
18		U. S. of America		~~[illegible]~~ " 4																				
19		Horace D. Riegle, Adm. C.T.A. Estate John E. Andrews Jr.		~~[illegible]~~ " 5				5	50					575	added									
20								181	55															

	Sold for Taxes	Validations by School Districts as Equalized by Department of Taxation: District No. ..... Rate ..... Mills	District No. ..... Rate ..... Mills	District No. ..... Rate ..... Mills	District No. 5 Rate 41 Mills	District No. ..... Rate ..... Mills	District No. ..... Rate ..... Mills	Tax Including State Homestead (Dollars)	State Tax on Non-Homestead 4.58 Mills (Dollars)	Special Taxes ($ cts.)	Total Taxes ($ cts.)	Paid	When Paid: Month Day Year	Number of Receipt	March Settlement 1950 ($ cts.)	June Settlement 1950 ($ cts.)	Penalty ($ cts.)	November Settlement 1950 ($ cts.)	Penalty ($ cts.)	Collections to First Monday in January 1951 ($ cts.)	Penalty ($ cts.)	Delinquent on First Monday in January 1951 ($ cts.)	Penalty ($ cts.)	Total Delinquent Tax and Penalty ($ cts.)	Remarks
1					36			592	16		608	Paid in FULL	MAY 11 1950	6051		608									
2																									
3																									
4																									
5																									
6					41 50			824			824	2nd Half Paid	OCT 21 1950												
7					41 115			1894			1894	1st Half Paid / 2nd Half Paid / 1st Half Paid	MAY 26 1950 / OCT 21 1950 / MAY 23 1950	13034 / 13034 / 16171		2183		2183						
8					41 50			824			824	2nd Half Paid / 1st Half Paid	OCT 21 1950 / MAY 23 1950												
9					41 50			824			824	2nd Half Paid / 1st Half Paid	OCT 21 1950 / MAY 23 1950												
10																									
11																									
12																									
13																									
14																									
15																									
16																									
17																									
18																									
19					193			3178	88		3266	2nd Half Paid / 1st Half Paid	OCT 31 1950 / MAY 31 1950	13104 / 8866		1633		1633						
20			14 8 / 114		365 / 529 / 674			8136	104		8240					4424		3816							

Assessment Roll and Tax List of Real Property in the Town of Shingobee, Cass County, Minnesota, for Taxes for the Year 1949.

Form 5CD (Revised Revised Statutes, Section 6)

In Whose Name Assessed	To Whom Transferred	Description of Property: Subdivision	Sec. or Lot	Town or Block	Rng.	Number of Acres of Land (Acres)	(Mills)	No. School District	Indicate Homestead Tax by H	Indicate Agricultural Tax by A	True and Full Valuations: Land (Exclusive of Structures and Improvements)	Buildings and Other Structures	Machinery Permanently Attached to Real Estate	Total True and Full Value	Assessed Valuations: Rural: Homestead Up to $4,000 20%	Rural: Over $4,000 and Non-Homestead 33⅓%	All Other: Homestead Up to $4,000 25%	All Other: Over $4,000 and Non-Homestead 40%	Machinery Permanently Attached to Real Estate 33⅓%	Total Assessed Value	Total Assessed Value as Equalized by the Board of Review	Final Equalized Value	Remarks
						Acres	Mills				Dollars	Dollars	Dollars	Dollars	Dollars	Dollars	Dollars	Dollars	Dollars	Dollars	Dollars	Dollars	
Elizabeth B. Andrus		1 NE¼ of NW¼	34	142	31	40		5															
" "		2 NW¼ of NE¼				40																	
		3 SW¼ of NE¼																					
		4 SE¼ of NE¼																					
Elizabeth B. Andrus		5 NE¼ of NW¼ E of Hy. #34				58.3																	
Ann J. Michael		6 Gov. Lot 3 NE¼ of NW¼ W of Hy. #34				34.17																	
" "		7 NW¼ of NW¼ Lot 1				27.25																	
Dave Cole Andrus		8 SW¼ of NW¼ 2				39.25																	
A. E. Wakefield		9 All of SE¼ of NW¼ W of R.R. (Now part Lot 1 of NE¼ of NW¼) #80				24.38																	
Horace D. Riegel, Adm. C.T.A. Estate of John Andrus Jr.		10 All of SE¼ of NW¼ E of R.R. #80				15																	
Dave Collings & Lauren R. Collings and Russell Keating		11 NE¼ of SW¼ E of Hy. #34				~~7.40~~																	Abstr. #4002
" " "		12 NW¼ of SW¼ Lot 3				31																	
" " "		13 SW¼ of SW¼ Lot 4				40																	
Helen L. & Henry Bakker, Jr.		14 SE¼ of SW¼ less 3 acs.				37																	Abstr. #4002
Horace D. Riegel, Adm. C.T.A. Estate of John Andrus, Jr.		15 SE¼ of NW¼ lying between Hy. & R.R.				6.2																	
Russell Keating		16 NE¼ of SW¼ lying W. of Hy. 34				2.0																	
		17 NW¼ of SE¼																					
		18 SW¼ of SE¼																					
		19 SE¼ of SE¼																					
		20																					
						364.50																	

Cass County, Minnesota, for Taxes for the Year 1949.

	Sold for Taxes	Valuations by School Districts as Equalized by Department of Taxation: District No. ..... Rate ..... Mills	District No. ..... Rate ..... Mills	District No. ..... Rate ..... Mills	District No. ..... Rate ..... Mills	District No. ..... Rate ..... Mills	District No. ..... Rate ..... Mills	Tax including State Homestead ..... Mills	State Tax on Non-Homestead 4.58 Mills	Special Taxes	Total Taxes		Paid	When Paid: Month	Day	Year	Number of Receipt	March Settlement 1950	June Settlement 1950	Penalty	November Settlement 1950	Penalty	Collections to First Monday in January 1951	Penalty	Delinquent on First Monday in January 1951	Total Delinquent Tax and Penalty	Remarks
		Dollars	Dollars	Dollars	Dollars	Dollars	Dollars	$ cts.	$ cts.	$ cts.	$ cts.								$ cts.	$ cts.	$ cts.	$ cts.	$ cts.	$ cts.	$ cts.	$ cts.	$ cts.	
1					650			107.06	2.98		110.04	1	PAID IN FULL	MAY	23	1950	6484		110.04								
2					240			39.54	1.10		40.64	2	PAID IN FULL	MAY	23	1950	6484		40.64								
3												3																
4												4																
5					14			2.30	.06		2.36	5	PAID IN FULL	MAY	23	1950	6484		2.36								
6					90			14.82	.42		15.24	6	PAID IN FULL	MAY	25	1950	6733		15.24								
7					90			14.82	.42		15.24	7	PAID IN FULL	MAY	25	1950	6733		15.24								
8					212			34.92	.98		35.90	8	PAID IN FULL	MAY	31	1950	8224		35.90								
9					60			9.88	.28		10.16	9	PAID IN FULL	MAY	31	1950	8224		10.16								
10					36			5.92	.16		6.08	10	2nd Half Paid	OCT	31	1950	8860		2.04		3.04						
11					~~4.36~~ ~~4.58~~			~~.86~~			~~5.44~~ 5.93	11														5.93	
12					4285			46.94			46.94	12	PAID IN FULL	MAR	29	1950	3865		46.94								
13					4219			36.08			36.08	13	PAID IN FULL	MAR	29	1950	3865		36.08								
14					132			21.74	.60		22.34	14	PAID IN FULL	MAY	1	1950	5263		22.34								
15												15																
16					422						3.63	16	PAID IN FULL	MAR	29	1950	3865		3.63								
17												17																
18												18																
19												19																
20												20																
		114			562			358	7.00		350.58								341.61		3.04					5.93	
					524																							
					3086																							

Assessment Roll and Tax List of Real Property in the Town of Shingobee, Cass County, Minnesota, for Taxes for the Year 1949.

Form 5CD

	In Whose Name Assessed	To Whom Transferred	Description of Property: Subdivision	Sec. or Lot	Town or Block	Range	Number of Acres of Land: Acres	100ths	Inclusion Homestead Tax	Inclusion Agricultural Tax	True and Full Valuations: Land (Exclusive of Structures and Improvements)	Buildings and Other Structures	Machinery Permanently Attached to Real Estate	Total True and Full Value	Assessed Valuations: Rural: Homestead Up to $4,000 20%	Rural: Over $4,000 and Non-Homestead 33⅓%	All Other: Homestead Up to $8,000 25%	All Other: Over $4,000 and Non-Homestead 40%	Machinery Permanently Attached to Real Estate 33⅓%	Total Assessed Value	Total Assessed Value as Equalized by the Board of Review	Final Equalized Value	Sec. 6 Local Districts
											Dollars	Dollars	Dollars	Dollars	Dollars	Dollars	Dollars	Dollars	Dollars	Dollars	Dollars	Dollars	
1	Wm. McGarry		1462 acs of 214 acs of Lot																				
			Hdo Rg	35	142	31	38	02															
2	A. K. McPherson		3 acs of Lot 1 Rg Hdg																				
			Hdo 5 of 5 acs				25																
3			SW¼ of NE¼																				
4	Wm. McGarry		NW¼ of NW¼ E of Hy #19 + 34				2	40															
5	Ellsworth O. Slack & Nora C. Barnes		100' x 300' of Lot 1				75																
6	A. K. McPherson		NE¼ of NW¼ lead 4 acs + less 1 of 37 Hdo + less ½ ac + less 1 of 37 Hdo + less ½ ac + less 1 of 37 Hdo 1 of 5 acs + less 1 of 5 acs				30	22															
7	Austin O. Sarff		150' x 300' of NE¼ of NW¼ & Alley 50' on N & E in NE 5				1	00															
8	Floyd E. & Reva Bennett		75' on E side of Lot 1				50																
9	Edward B. & Mary E. Bennett		150' x 300' of NE¼ of NW¼				1	00															
10	Frances E. Draper		50' x 300' of Lot 1 - W of Hy				35																
11	Vivian & Herman Haas		50' x 300' of NE¼ of NW¼				35																
12	Glen D. & Marion Bateman		50' x 250' of Lot 1				29																
13	" "		½ ac of NE¼ of NW¼				35																
14	Wm. A. & Augusta L. Regan		50' x 300' of NE¼ of NW¼ (McPherson Slack)				35																
15	Clarence & Marion Kirwan		100' x 300' of NE¼ of NW¼				70																
16	Frances Draper		50' x 300' of NE¼ of NW¼				35																
17	C. M. Hall & Ed. L. P. Slade		NW¼ of NW¼ (approx)				30																
18			SW¼ of SW¼																				
19	Glen D. Bateman		50' x 275' of NE¼ of NW¼				30																
20																							
							107	18															

Continued on next page

	Sold for Taxes	Valuations by School Districts as Equalized by Department of Taxation: District No. ..... Rate ..... Mills	District No. ..... Rate ..... Mills	District No. ..... Rate ..... Mills	District No. ..... Rate ..... Mills	District No. ..... Rate ..... Mills	District No. ..... Rate ..... Mills	Tax Including State Homestead 4.58 Mills	State Tax on Non-Homestead 4.58 Mills	Special Taxes	Total Taxes	Paid	When Paid: Month	Day	Year	Number of Receipt	March Settlement 1950	June Settlement 1950	Penalty	November Settlement 1950	Penalty	Collections to First Monday in January 1951	Penalty	Delinquent on First Monday in January 1951	Total Delinquent Tax and Penalty	Remarks
		Dollars	Dollars	Dollars	Dollars	Dollars	Dollars	$ cts.	$ cts.	$ cts.	$ cts.						$ cts.	$ cts.	$ cts.	$ cts.	$ cts.	$ cts.	$ cts.	$ cts.	$ cts.	
1					H 210 / 398			109.26	9.82	✓	111.08	✓ PAID IN FULL	MAY	31	1950	7251		111.08 ✓								
2					18			2.96	.08 ✓		3.04	✓ PAID IN FULL	SEP	14	1950	2190				3.04 ✓	.04					
3																										
4					H 11			1.98			1.98	✓ PAID IN FULL	MAY	31	1950	7251		1.98 ✓								
												2nd Half Paid	OCT	31	1950	3972										
5					H 96			15.82			15.82	1st Half Paid	MAY	31	1950	7235		7.91 ✓		7.91 ✓						
6					72			11.86	.32 ✓		12.18	✓ PAID IN FULL	SEP	14	1950	2190				12.18 ✓	.37					
7					15			2.48	.06 ✓		2.54	✓ PAID IN FULL	MAY	18	1950	7574		2.54 ✓								
8					101			16.64	.46 ✓		17.10	✓ PAID IN FULL	MAY	6	1949	5765		17.10 ✓								
9					H 105			17.30			17.30	✓ PAID IN FULL	MAY	13	1950	7124		17.30 ✓								
10	SOLD FOR TAXES				H 11			1.82			1.82	✓													1.82	
11					52			8.56	.24 ✓		8.80	✓ PAID IN FULL	MAY	23	1950	6487		8.80 ✓								
12					18			2.96	.08		3.04	✓													3.04 ✓	3.34
13					48			7.90	.22		8.12	✓													8.12 ✓	8.93
14					28			4.62	.12 ✓		4.74	✓ PAID IN FULL	MAY	18	1950	6328		4.74 ✓								
15					H 94			15.48			15.48	✓ PAID IN FULL	MAY	23	1950	6486		15.48 ✓								
16	SOLD FOR TAXES				H 64			10.54			10.54	✓ 2nd Half Paid	OCT	31	1950	3759									10.54	
17					60			9.88	.28 ✓		10.16	1st Half Paid	MAY	31	1950	0793		5.08 ✓		5.08 ✓						
18																										
19					H 81			13.34			13.34	✓													13.34	14.67
20																										
					H 1431 / 1431			142.16 / 1421	3.68		145.84							192.01		28.21					34.86	

Assessment Roll and Tax List of Real Property in the Town of Shingobee, Cass County, Minnesota, for Taxes for the Year 1949.

In Whose Name Assessed	To Whom Transferred	Description of Property: Subdivision	Sec. or Lot	Town or Block	Rge.	Number of Acres of Land: Acres	100ths	No. School District	Indicate Homestead by Use Of Tax Or Exemption	Indicate Agricultural Land by Use Of Tax Or Exemption	True and Full Valuations: Land (Value of Structures and Improvements)	Buildings and Other Structures	Machinery Permanently Attached to Real Estate	Total True and Full Value	Assessed Valuations: Rural: Homestead Up to $4,000 20%	Rural: Over $4,000 and Non-Homestead 33⅓%	All Other: Homestead Up to $4,000 25%	All Other: Over $4,000 and Non-Homestead 40%	Machinery Permanently Attached to Real Estate 33⅓%	Total Assessed Value as Equalized by the Board of Review	Final Equalized Value
						Acres	100ths				Dollars	Dollars	Dollars	Dollars	Dollars	Dollars	Dollars	Dollars	Dollars	Dollars	Dollars
Earl S. + Frances Draper		1 100' on Hy #371 x 300' Tp Rd 1 [illegible] S 75' of NW¼ of NW¼ 35-142-31				1		5													
Geo. M. + Daisy Lembeling		2 2 acs. off S 75' of NW¼ of NW¼				2															
		3 SW¼ of NE¼																			
		4 SE¼ of NE¼																			
		5																			
		6 NE¼ of NW¼																			
		7 NW¼ of NW¼																			
		8 SW¼ of NW¼																			
		9 SE¼ of NW¼																			
		10																			
		11 NE¼ of SW¼																			
		12 NW¼ of SW¼																			
		13 SW¼ of SW¼																			
		14 SE¼ of SW¼																			
		15																			
		16 NE¼ of SE¼																			
		17 NW¼ of SE¼																			
		18 SW¼ of SE¼																			
		19 SE¼ of SE¼																			
		20																			
						3															

Sold for Taxes	Valuations by School Districts as Equalized by Department of Taxation: District No. ___ Rate ___ Mills	District No. ___ Rate ___ Mills	District No. ___ Rate ___ Mills	District No. 5 Rate 18.71 Mills	District No. ___ Rate ___ Mills	District No. ___ Rate ___ Mills	Tax Including State Homestead	State Tax on Non-Homestead 4.58 Mills	Special Taxes	Total Taxes	Paid	When Paid: Month	Day	Year	Number of Receipt	March Settlement 1950	June Settlement 1950	Penalty	November Settlement 1950	Penalty	Collections to First Monday in January 1951	Penalty	Delinquent on First Monday in January 1951	Total Delinquent Tax and Penalty	Remarks
	Dollars	Dollars	Dollars	Dollars	Dollars	Dollars	$ cts.	$ cts.	$ cts.	$ cts.						$ cts.	$ cts.	$ cts.	$ cts.	$ cts.	$ cts.	$ cts.	$ cts.	$ cts.	
SOLD FOR TAXES				9			149	04		152	✓ 1													152	
2				18			296	08	✓	304	✓ 2	PAID IN FULL	MAY	31	1950	8310		304 ✓							
3											3														
4											4														
5											5														
6											6														
7											7														
8											8														
9											9														
10											10														
11											11														
12											12														
13											13														
14											14														
15											15														
16											16														
17											17														
18											18														
19											19														
20											20														
	4 26		27				444	12		456							304							152	

Assessment Roll and Tax List of Real Property in the Town of Slingsby, Cass County, Minnesota, for Taxes for the Year 1949.

Form 5CD

	In Whose Name Assessed	To Whom Transferred	Description of Property: Subdivision	Sec. or Lot	Town or Block	Rng.	Number of Acres of Land (Acres / 100ths)	No. School District	Indicate Homestead Tax by a "H"	Indicate Homestead Tax by a "N"	True and Full Valuations: Land (Exclusive of Structures and Improvements) (Dollars)	Buildings and Other Structures (Dollars)	Machinery Permanently Attached to Real Estate (Dollars)	Total True and Full Value (Dollars)	Assessed Valuations: Rural: Homestead Up to $4,000 20% (Dollars)	Rural: Over $4,000 and Non-Homestead 33⅓% (Dollars)	All Other: Homestead Up to $4,000 25% (Dollars)	All Other: Over $4,000 and Non-Homestead 40% (Dollars)	Machinery Permanently Attached to Real Estate 33⅓% (Dollars)	Total Assessed Value (Dollars)	Total Assessed Value as Equalized by the Board of Review (Dollars)	Final Equalized Value (Dollars)
1	Chas. H. Kansier		NE¼ of NE¼	36	142	31	40	5														
2	" "		Lot 1 less 3 x 16 rds. Sheet 4½ acs.				27.50															
3	State of Minnesota		SW¼ of NE¼ 5 x 16 rds of Lot 1																			
4			SE¼ of NE¼																			
5	George & Lempi Alto		2 acs. of Lot 1				2															
6			NE¼ of NW¼																			
7			NW¼ of NW¼																			
8			SW¼ of NW¼																			
9			SE¼ of NW¼																			
10	Melford S. & Orla P. Knutson		2½ ac of Lot 1																			
11			NE¼ of SW¼																			
12			NW¼ of SW¼																			
13			SW¼ of SW¼																			
14			SE¼ of SW¼																			
15																						
16	Myrtle I. Copeland & Hazel E. McRill		NE¼ of SE¼				40															
17	L. S. & Lila B. Keyes		~~NW¼ of SE¼~~ Lot 3				37.30															
18			SW¼ of SE¼																			
19	Myrtle I. Copeland & Hazel E. McRill		SE¼ of SE¼				40															
20																						
			Grand Total —				180.80							12,368.03								

Cass County, Minnesota, for Taxes for the Year 1949.

	Sold for Taxes	Valuations by School Districts as Equalized by Department of Taxation: District No. / Rate ... Mills (Dollars)	District No. / Rate ... Mills (Dollars)	District No. / Rate ... Mills (Dollars)	District No. / Rate ... Mills (Dollars)	District No. / Rate ... Mills (Dollars)	District No. / Rate ... Mills (Dollars)	Tax including State Homestead ... Mills ($ cts.)	State Tax on Non-Homestead 4.58 Mills ($ cts.)	Special Taxes ($ cts.)	Total Taxes ($ cts.)	Paid	When Paid (Month Day Year)	Number of Receipt	March Settlement 1950 ($ cts.)	June Settlement 1950 ($ cts.)	Penalty ($ cts.)	November Settlement 1950 ($ cts.)	Penalty ($ cts.)	Collections to First Monday in January 1951 ($ cts.)	Penalty ($ cts.)	Delinquent on First Monday in January 1951 ($ cts.)	Total Delinquent Tax and Penalty ($ cts.)	Remarks
1				H 43				7.08			7.08	2nd Half Paid	SEP 15 1950	2300		3.54		3.54						
2				H 32				5.28			5.28	PAID IN FULL	MAY 15 1950	6155		5.28								
3																								
4																								
5				9				1.48	.04		1.52	PAID IN FULL	JAN 29 1950	1150				1.52	.02					
6																								
7																								
8																								
9																								
10																								
11																								
12																								
13																								
14																								
15																								
16				77				11.86	.32		12.18	PAID IN FULL	FEB 14 1950	1860	12.18									
17				54				8.90	.24		9.14	PAID IN FULL	MAY 15 1950	6157		9.14								
18																								
19				77				11.86	.32		12.18	PAID IN FULL	FEB 14 1950	1860	12.18									
20																								
								46.46	.92		47.38				24.36	17.96		5.06						

Assessment Roll and Tax List of Real Property in the Town of Shingobee,

Cass County, Minnesota, for Taxes for the Year 1949.

Form 5CD (Blue-Slate Property, Unmarked)

In Whose Name Assessed	To Whom Transferred	Description of Property: Subdivision	Sec. or Lot	Town or Block	Rng.	Number of Acres of Land: Acres	Tenths	No. School District	Indicate Homestead Tax or No.	Indicate Agricultural Tax or No.	True and Full Valuations: Land Exclusive of Structures and Improvements (Dollars)	Buildings and Other Structures (Dollars)	Machinery Permanently Attached to Real Estate (Dollars)	Total True and Value (Dollars)	Assessed Valuations: Rural: Homestead Up to $4,000 20% (Dollars)	Rural: Over $4,000 and Non-Homestead 33⅓% (Dollars)	All Other: Homestead Up to $4,000 25% (Dollars)	All Other: Over $4,000 and Non-Homestead 40% (Dollars)	Machinery Permanently Attached to Real Estate 33⅓% (Dollars)	Total Assessed Value (Dollars)	Total Assessed Value as Equalized by the Board of Review (Dollars)	Final Equalized Value (Dollars)
See Page 83 for Platted		1 N E ¼ of N E ¼						5														
		2 N W ¼ of N E ¼																				
		3 S W ¼ of N E ¼																				
		4 S E ¼ of N E ¼																				
		5																				
		6 N E ¼ of N W ¼																				
		7 N W ¼ of N W ¼																				
		8 S W ¼ of N W ¼																				
		9 S E ¼ of N W ¼																				
		10																				
		11 N E ¼ of S W ¼																				
		12 N W ¼ of S W ¼																				
		13 S W ¼ of S W ¼																				
		14 S E¼ of S W ¼																				
		15																				
		16 N E ¼ of S E ¼																				
		17 N W ¼ of S E ¼																				
		18 S W ¼ of S E ¼																				
		19 S E ¼ of S E ¼																				
		20																				

Sold for Taxes	Valuations by School Districts as Equalized by Department of Taxation: District No. ..... Rate ..... Mills (Dollars)	District No. ..... Rate ..... Mills (Dollars)	District No. ..... Rate ..... Mills (Dollars)	District No. ..... Rate ..... Mills (Dollars)	District No. ..... Rate ..... Mills (Dollars)	District No. ..... Rate ..... Mills (Dollars)	Tax including State Homestead ..... Mills ($ cts.)	State Tax on Non-Homestead ..... Mills ($ cts.)	Special Taxes ($ cts.)	Total Taxes ($ cts.)		Paid	When Paid: Month Day Year	Number of Receipt	March Settlement 1950 ($ cts.)	June Settlement 1950 ($ cts.)	Penalty ($ cts.)	November Settlement 1950 ($ cts.)	Penalty ($ cts.)	Collections to First Monday in January 1951 ($ cts.)	Penalty ($ cts.)	Delinquent on First Monday in January 1951 ($ cts.)	Total Delinquent Tax and Penalty ($ cts.)	Remarks
1											1													
2											2													
3											3													
4											4													
5											5													
6											6													
7											7													
8											8													
9											9													
10											10													
11											11													
12											12													
13											13													
14											14													
15											15													
16											16													
17											17													
18											18													
19											19													
20											20													

Assessment Roll and Tax List of Real Property in the Town of Shingobee, Cass County, Minnesota, for Taxes for the Year 1949.

Form 3CD (Miller Davis Company, Minneapolis)

	In Whose Name Assessed	To Whom Transferred	Description of Property: Subdivision	Sec. or Lot	Town. or Block	Rge.	Number of Acres of Land: Acres	Tenths	Inclusive Assessed Value of Personal Property	No. School District	Inclusive Assessed Value of Real Property	True and Full Valuations: Land Exclusive of Structures and Improvements (Dollars)	Buildings and Other Structures (Dollars)	Machinery Permanently Attached to Real Estate (Dollars)	Total True and Full Value (Dollars)	Assessed Valuations: Rural: Homestead Up to $4,000 20% (Dollars)	Rural: Over $4,000 and Non-Homestead 33⅓% (Dollars)	All Other: Homestead Up to $4,000 25% (Dollars)	All Other: Over $4,000 and Non-Homestead 40% (Dollars)	Machinery Permanently Attached to Real Estate 33⅓% (Dollars)	Total Assessed Value (Dollars)	Total Assessed Value as Equalized by the Board of Review (Dollars)	Final Equalized Value (Dollars)
			Plat 1 Sec 22-142-31																				
			Sunrise Beach																				
1	Werner M. Backman		NE¼ of NE¼	1	1					5													
2	"		NW¼ of NE¼	2																			
3	"		SW¼ of NE¼	3																			
4	"		SE¼ of NE¼	4																			
5	"			5																			
6	"		NE¼ of NW¼	6																			
7	"		NW¼ of NW¼	7																			
8	"		SW¼ of NW¼	8																			
9	"		SE¼ of NW¼	9																			
10	"			10																			
11	"		NE¼ of SW¼	11																			
12	"		NW¼ of SW¼	12																			
13	"		SW¼ of SW¼	1	2																		
14	"		SE¼ of SW¼	2																			
15	"			3																			
16	"		NE¼ of SE¼	4																			
17	"		NW¼ of SE¼	5																			
18	"		SW¼ of SE¼	6																			
19	"		SE¼ of SE¼	7																			
20																							

Valuations by School Districts as Equalized by Department of Taxation

	District No. ..... Rate ..... Mills	District No. ..... Rate ..... Mills	District No. ..... Rate ..... Mills	District No. 5 Rate 41 Mills	District No. ..... Rate ..... Mills	District No. ..... Rate ..... Mills	Tax Including State Homestead ..... Mills	State Tax on Non-Homestead 4.58 ..... Mills	Special Taxes	Total Taxes	Paid	When Paid (Month Day Year)	Number of Receipt	March Settlement 1950	June Settlement 1950	Penalty	November Settlement 1950	Penalty	Collections to First Monday in January 1951	Penalty	Delinquent on First Monday in January 1951	Total Delinquent Tax and Penalty	Remarks
	Dollars	Dollars	Dollars	Dollars	Dollars	Dollars	$ cts.	$ cts.	$ cts.	$ cts.				$ cts.	$ cts.	$ cts.	$ cts.	$ cts.	$ cts.	$ cts.	$ cts.	$ cts.	
1				10			164	047		168	2nd Half Paid 1st Half Paid	NOV 29 1950	4347 6007		84				84				
2				10			164	047		168	2nd Half Paid 1st Half Paid	NOV 27 1950 PAID IN FULL			84				84				
3				10			164	047		168	2nd Half Paid 1st Half Paid	NOV 27 1950 PAID IN FULL			84				84				
4				10			164	047		168	2nd Half Paid 1st Half Paid	NOV 29 1950 PAID IN FULL	4347		84				84				
5				10			164	047		168	2nd Half Paid 1st Half Paid	NOV 29 1950 PAID IN FULL	6007		84				84				
6				10			164	047		168	2nd Half Paid 1st Half Paid	NOV 27 1950 PAID IN FULL			84				84				
7				10			164	047		168	2nd Half Paid 1st Half Paid	NOV 27 1950 PAID IN FULL			84				84				
8				10			164	047		168	2nd Half Paid 1st Half Paid	NOV 27 1950 PAID IN FULL			84				84				
9				10			164	047		168	2nd Half Paid 1st Half Paid	NOV 27 1950 PAID IN FULL			84				84				
10				10			164	047		168	2nd Half Paid 1st Half Paid	NOV 27 1950 PAID IN FULL			84				84	1 45			
11				10			164	047		168	2nd Half Paid 1st Half Paid	NOV 27 1950 PAID IN FULL			84				84				
12				4 46			7 58			7 58	2nd Half Paid 1st Half Paid	NOV 27 1950 PAID IN FULL			3 79				3 79				
13				10			164	047		168	2nd Half Paid 1st Half Paid	NOV 27 1950 PAID IN FULL			84				84				
14				10			164	047		168	2nd Half Paid 1st Half Paid	NOV 27 1950 PAID IN FULL	6007		84				84				
15					108		1940	50		1990	2nd Half Paid 1st Half Paid	NOV 29 1950	4376 6007		995				995	30			
16				10			164	047		168	2nd Half Paid 1st Half Paid	NOV 29 1950 PAID IN FULL	6007 4347		84				84				
17				10			164	047		168	2nd Half Paid 1st Half Paid	NOV 29 1950 PAID IN FULL			84				84				
18				10			164	047		168	2nd Half Paid 1st Half Paid	NOV 29 1950 PAID IN FULL			84				84				
19				10			164	047		168	2nd Half Paid 1st Half Paid	NOV 29 1950 PAID IN FULL	6007		84				84				
20																							
				46			3546	18		5604					2802				2802				
				126	108		1940																
				516																			

Assessment Roll and Tax List of Real Property in the Town of Shingobee

Cass County, Minnesota, for Taxes for the Year 1949.

Form SCD

In Whose Name Assessed	To Whom Transferred	Description of Property: Subdivision	Sec. or Lot	Town or Block	Rng.	Number of Acres of Land: Acres	100ths	Sec. School District	Indicate Homestead Tax by a Check	Indicate Agricultural Land by a Check	True and Full Valuations: Land Exclusive of Structures and Improvements	Buildings and Other Structures	Machinery Permanently Attached to Real Estate	Total True and Full Value	Assessed Valuations: Rural: Homestead Up to $4,000 20%	Rural: Over $4,000 and Non-Homestead 33⅓%	All Other: Homestead Up to $4,000 25%	All Other: Over $4,000 and Non-Homestead 40%	Machinery Permanently Attached to Real Estate 33⅓%	Total Assessed Value	Total Assessed Value as Equalized by the Board of Review	Final Equalized Value
		Shingobee Island (N. Part of Lot 5, Sec. 2-141-31)									Dollars	Dollars	Dollars	Dollars	Dollars	Dollars	Dollars	Dollars	Dollars	Dollars	Dollars	Dollars
Benjamin A. & Alice J. LaPale		NE¼ of NE¼	1	1				5														
"		NW¼ of NE¼	2																			
John King		SW¼ of NE¼	3																			
"		SE¼ of NE¼	4																			
"			5																			
"		NE¼ of NW¼	6																			
Harolde E. Mankenberg		NW¼ of NW¼	7																			
Howard Conn		SW¼ of NW¼	8																			
"		SE¼ of NW¼	9																			
"			10																			
Russell C. Green		NE¼ of SW¼	11																			
"		NW¼ of SW¼	12																			
"		SW¼ of SW¼	13																			
"		SE¼ of SW¼	14																			
Frank & Anna King			15																			
[illegible]		NE¼ of SE¼	16																			
~~Marie & Sylvester E. Bidwell~~	Pierson	NW¼ of SE¼	17																			
Fred & Jane Huggett		SW¼ of SE¼	18																			
"		SE¼ of SE¼	19																			
"			20																			

Valuations by School Districts as Equalized by Department of Taxation

Sold for Taxes	District No. ..... Rate ..... Mills	District No. ..... Rate ..... Mills	District No. ..... Rate ..... Mills	District No. ..... Rate ..... Mills	District No. ..... Rate ..... Mills	District No. ..... Rate ..... Mills	Tax Including State Homestead	State Tax on Non-Homestead 458 Mills	Special Taxes	Total Taxes	Paid	When Paid: Month Day Year	Number of Receipt	March Settlement 1950	June Settlement 1950	Penalty	November Settlement 1950	Penalty	Corrections to First Monday in January 1951	Penalty	Delinquent on First Monday in January 1951	Total Delinquent Tax and Penalty	Remarks
	Dollars	Dollars	Dollars	Dollars	Dollars	Dollars	$ cts.	$ cts.	$ cts.	$ cts.				$ cts.	$ cts.	$ cts.	$ cts.	$ cts.	$ cts.	$ cts.	$ cts.	$ cts.	
1					H 530 / 208		132 62	96		133 58	✓ 1											133 58	3 146 94
2					20		3 60	10		3 70	✓ 2											3 70	4 07
3					6		1 08	02		1 10	✓ 3	PAID IN FULL	MAY 12 1949	6090	1 10	✓							
4					6		1 08	02		1 10	✓ 4	PAID IN FULL	MAY 12 1949	6090	1 10	✓							
5					6		1 08	02		1 10	✓ 5	PAID IN FULL	MAY 12 1949	6090	1 10	✓							
6					6		1 08	02		1 10	✓ 6	PAID IN FULL	MAY 12 1949	6090	1 10	✓							
7					70		12 58	32		12 90	7						1 11	✓				12 90	14 19
8					12		2 16	06		2 22	✓ 8	2nd Half Paid / 1st Half Paid	OCT 3 0 1950 / JUL 1 1950				38 50	✓					
9					H 233 / 200		40 08	92		41 00	✓ 9	2nd Half Paid / 1st Half Paid	OCT 3 0 1950 / JUL 1 1950	1348	1 00		20 50 / 1 00	✓					
10					12		2 16	06		2 22	✓ 10	2nd Half Paid / 1st Half Paid	OCT 3 0 1950 / JUL 1 1950				1 11	✓					
11	C nf				H 90		16 18			16 18	✓ 11	2nd Half Paid / 1st Half Paid	SEP 2 1 1950 / MAY 1 1 1950	2337 / 5832	8 09	✓	8 09	✓					
12	C nf				164		29 48	76	3	30 24	✓ 12	2nd Half Paid / 1st Half Paid	SEP 2 1 1950 / MAY 1 1 1950	2337 / 5832	15 12	✓	15 12	✓					
13	C nf				48		8 62	22		8 84	✓ 13	2nd Half Paid / 1st Half Paid	SEP 2 1 1950 / MAY 1 1 1950	2337 / 5832	4 42	✓	4 42	✓					
14	C nf				16		2 88	08		2 96	✓ 14	2nd Half Paid / 1st Half Paid	SEP 2 1 1950 / MAY 1 1 1950	2337 / 5832	1 48	✓	1 48	✓					
15					20		3 60	10		3 70	✓ 15	2nd Half Paid / 1st Half Paid	OCT 3 0 1950 / MAY 1 8 1950	2346 / 5846	1 85	✓	10 96	✓					
16					H 122		21 92			21 92	✓ 16	2nd Half Paid / 1st Half Paid	OCT 3 0 1950 / MAY 1 8 1950	2346 / 5846	10 96								
17					130		23 36	60		23 96	✓ 17	PAID IN FULL	FEB 2 0 1950	2100	23 96								
18					H 31		5 58			5 58	✓ 18	PAID IN FULL	APR 1 8 1950	4830			5 58	✓					
19					H 12		2 16			2 16	✓ 19	PAID IN FULL	APR 1 8 1950	4830			2 16	✓					
20					H 151		27 14			27 14	✓ 20	PAID IN FULL	APR 1 8 1950	4830			27 14	✓					
					354 / 304 / 1683		338 44	4 26		342 70					23 96		81 20		87 26			150 18	

Assessment Roll and Tax List of Real Property in the Louse of Shingobee

Cass County, Minnesota, for Taxes for the Year 1949.

	In Whose Name Assessed	To Whom Transferred	Description of Property: Subdivision	Sec. or Lot	Town. or Block	Rge.	Number of Acres of Land: Acres	Tenths	No. School District	Indian Homestead Yes or No	Indian Agricultural Yes or No	True and Full Valuations: Land Exclusive of Structures and Improvements	Buildings and Other Structures	Machinery Permanently Attached to Real Estate	Total True and Full Value	Assessed Valuations: Rural: Homestead Up to $4,000 20%	Rural: Over $4,000 and Non-Homestead 33⅓%	All Other: Homestead Up to $4,000 25%	All Other: Over $4,000 and Non-Homestead 40%	Machinery Permanently Attached to Real Estate 33⅓%	Total Assessed Value	Total Assessed Value as Equalized by the Board of Review	Final Equalized Value
							Acres	Tenths				Dollars	Dollars	Dollars	Dollars	Dollars	Dollars	Dollars	Dollars	Dollars	Dollars	Dollars	Dollars
1	Fred & Jane Huggett		NE¼ of NE¼	21	1				5				See note						800				
2	" "		NW¼ of NE¼	22																			
3	State of Minnesota		~~SW¼ of NE¼~~ Part g	1	2																		
4	G. W. & Muriel Runyon		~~SE¼ of NE¼~~ Bal. g	1																			
5	" "			2																			
6	State of Minnesota		NE¼ of NW¼	3																			
7	State of Minnesota		NW¼ of NW¼	4																			
8	State of Minnesota		SW¼ of NW¼	5																			
9			SE¼ of NW¼																				
10	State of Minnesota			1	3																		
11	State of Minnesota		NE¼ of SW¼	2																			
12	State of Minnesota		NW¼ of SW¼	3																			
13	State of Minnesota		SW¼ of SW¼	4																			
14	State of Minnesota		SE¼ of SW¼	5																			
15																							
16			NE¼ of SE¼																				
17			NW¼ of SE¼																				
18			SW¼ of SE¼																				
19			SE¼ of SE¼																				
20																							

Validations by School Districts as Equalized by Department of Taxation

	Sold for Taxes	District No. ..... Rate ..... Mills	District No. ..... Rate ..... Mills	District No. ..... Rate ..... Mills	District No. ..... Rate ..... Mills	District No. 2 Rate 41 Mills	District No. ..... Rate ..... Mills	Tax including State Homestead	State Tax on Non-Homestead 4.5%	Special Taxes	Total Taxes	Paid	When Paid: Month	Day	Year	Number of Receipt	March Settlement 1950	June Settlement 1950	Penalty	November Settlement 1950	Penalty	Collections to First Monday in January 1951	Penalty	Delinquent on First Monday in January 1951	Penalty	Total Delinquent Tax and Penalty	Remarks
		Dollars	Dollars	Dollars	Dollars	Dollars	Dollars	$ cts.	$ cts.	$ cts.	$ cts.						$ cts.	$ cts.	$ cts.	$ cts.	$ cts.	$ cts.	$ cts.	$ cts.	$ cts.	$ cts.	
1						H 23 M.H. 500		147.90	3.66	✓	151.56	✓	PAID IN FULL	APR	19 1950	4930		151.56	✓								
2						H 8		1.44			1.44	✓	PAID IN FULL	APR	19 1950	4830		1.44	✓								
3																											
4						H 160		28.76			28.76	✓	PAID IN FULL	MAY	29 1950	6432		28.76	✓								
5						H 12		2.16			2.16	✓	PAID IN FULL	MAY	29 1950	6432		2.16	✓								
6																											
7																											
8																											
9																											
10																											
11																											
12																											
13																											
14																											
15																											
16																											
17																											
18																											
19																											
20						203 Tax 1003		180.21	3.66		183.87							183.87									

Sunrise Beach | Shingobee Island | Aud. Plat of SW¼ of SE¼ and Lot 7

Auditors Plat (Part of SW¼ of SE¼ + Lot 7 Sec. 22-142-31)

Line	In Whose Name Assessed	To Whom Transferred	Subdivision	Sec. or Lot	Town or Block	Final Equalized Value	Sold for Taxes	School Dist. No. 5 Rate 179.91 Mills	Tax Including State	State Tax on Non-Homestead 4.58 Mills	Total Taxes	Paid	When Paid (Month Day Year)	Number of Receipt	March Settlement 1950	June Settlement 1950	Penalty	November Settlement 1950	Penalty
1	Vern W. & Violet M. Winmill		NE¼ of NE¼	1	1			H 215	38 64		38 64	2nd Half Paid / 1st Half Paid	OCT 30 1950 / MAY 22 1950	13456 / 7014		19 32		19 32	
2	Pearl Plankers	Lucille Shelto	NW¼ of NE¼	2				H 9	1 62		1 62	PAID IN FULL	MAY 5 1949	5757		1 62			
3	A. K. McPherson		SW¼ of NE¼	3				H 9	1 62		1 62	PAID IN FULL	MAY 18 1950	7593		1 62			
4	Laura Lewis		SE¼ of NE¼	4				H 45	8 08		8 08	PAID IN FULL	MAY 24 1950	6623		8 08			
5	Nellie Hillberg			1	2		SOLD FOR TAXES	H 242	43 48		43 48	2nd Half Paid / 1st Half Paid	OCT 31 1950 / MAY 31 1950	13585 / 8061		21 74		21 74	
6	~~Isaac Ambrose Collins~~	Donald W. & Marion J. Black	NE¼ of NW¼	2		Abate. #4138		H 118	21 20		21 20	PAID IN FULL	FEB 27 1950	2641	21.20				
7	Oroille Ellis	Laurence B. & Hazel E. Oliver; Thos. A. Barker	~~NW¼ of NW¼~~ N. 85' of Lot 3 / E. 85' of Lot 3	3				H 225	40 44		40 44	PAID IN FULL	MAY 20 1950	6427		40 44			
8	Thos. A. Barker		SW¼ of NW¼	4				H 233	41 88		41 88	PAID IN FULL	~~JUN 14 1950~~ MAY 31 1950	8853		41 88			
9	Mary Erickson		SE¼ of NW¼ (Dom. Barker Jr.)	5				H 204	36 66		36 66	PAID IN FULL	MAY 31 1950	9920		36 66			
10	Frank P. Madigan			1	3			H 100	17 98		17 98	PAID IN FULL	MAY 4 1949	5508		17 98			
11	Mary Erickson	[illegible]	NE¼ of SW¼	2				100	17 98	46	18 44	PAID IN FULL	MAY 31 1950	8271		18 44			
12	Katherine Zink		NW¼ of SW¼	3				H 52	9 34		9 34	PAID IN FULL	MAY [illegible] 1950	5104		9 34			
13	" "		SW¼ of SW¼	4				H 25	4 50		4 50	PAID IN FULL	MAY [illegible] 1950	5104		4 50			
14	Ralph R. & Millie J. Hoopman		SE¼ of SW¼	5				120	21 56	54	22 10	PAID IN FULL	JAN 17 1950	126	22 10				
15	Reo E. Anderson		W½ of	6			SOLD FOR TAXES	40	7 18	18	7 36	PAID IN FULL	JUN 15 1950	9038				7 36	11
16	Chas. E. & Elsie E. Anderson		NE¼ of SE¼ E½ of	6				H 56	10 06		10 06	PAID IN FULL	MAY 29 1950	7821		10 06			
17	~~Beatrice & Clarence Carmon~~	Ralph R. Rodakowski	~~NW¼ of SE¼~~ S. 50' of N. 170' of E. 126.8' of	7				56	10 06	26	10 32	PAID IN FULL	JAN 9 1950	15	10 32				
18	Ferdinand Zink		~~SW¼ of SE¼~~ N. 100' of E. 126.8' of	7				H 38	6 82		6 82	PAID IN FULL	MAY 10 1950	5803		6 82			
19	Burdette E. & Grace R. Anderson	Myron O. [illegible]	~~S. 61' of E. 126.8' of~~ N½ of W. 150' of	7				H 50	8 98		8 98	PAID IN FULL	MAY [illegible] 1950	6489		8 98			
20	A. R. Bailey		N½ of N. 150' of	7				H 91	16 36		16 36	PAID IN FULL	SEP 29 1950	12365				16 36	49
								1712 / 316 / 2028	364 44	1 44	365 88				53 62	247 48		64 28	

Assessment Roll and Tax List of Real Property in the Town of Shingobee

In Whose Name Assessed	To Whom Transferred	Description of Property (Subdivision / Sec. or Lot / Town or Block / Rng.)	Number of Acres of Land (Acres / 100ths)	No. School District	Indian Reservation Tax Ye	Indian Agricultural Tax Ye	True and Full Valuations: Land (Exclusive of Structures and Improvements)	Buildings and Other Structures	Machinery Permanently Attached to Real Estate	Total Top and Full Value	Assessed Valuations: Rural: Homestead Up to $4,000 20%	Rural: Over $4,000 and Non-Homestead 33⅓%	All Other: Homestead Up to $4,000 25%	All Other: Over $4,000 and Non-Homestead 40%	Machinery Permanently Attached to Real Estate 33⅓%	Total Assessed Value	Total Assessed Value Equalized by the Board of Review	Final Equalized Value
							Dollars	Dollars	Dollars	Dollars	Dollars	Dollars	Dollars	Dollars	Dollars	Dollars	Dollars	Dollars
Ben Dennis		~~NE¼ of NE¼~~ 2½ g W 150' g 7 3		5														
~~Charles Beard~~	Laurence H. Beard & Ella M. Fischer	NW¼ of NE¼ 8																
Nils Broughton + Nora	Broughton	SW¼ of NE¼ 9 } less S. 70' g E. 75'																
Wallace A. & Helen E. Paradis		~~SE¼ of NE¼~~ S. 45' g 10																
Arthur O. & Donna M. Norgard		N. 155' g 10																
Wallace A. & Helen E. Paradis		NE¼ of NW¼ 11																
Mary Erickson		NW¼ of NW¼ 9 4																
~~Argelia Thompson~~	Lillian McCarty	SW¼ of NW¼ 2 less S. 10'																
" " " (Cty)		10' x 150' between Sec. 10-2																
Lon V. & Lillian J. Divins		NE¼ of SW¼ 3 & S. 10' of Lot 2																
Gertrude Sholtes		NW¼ of SW¼ 4																
Harry Paddock		SW¼ of SW¼ 5																
N. C. Bragg		SE¼ of SW¼ 6																
Leo & Nora Norwood		NE¼ of SW¼ 7																
Harry Paddock		Easement on Sw Cor. Lot 3-8 8' x 150' road																
Harold N. Broughton		~~NE¼ of SE¼~~ S. 70' g E. 75' g NW¼ of SE¼ 9 3																
		SW¼ of SE¼ 15																
		SE¼ of SE¼ 19																

Abate # 4041

Will to Walker

Cass County, Minnesota, for Taxes for the Year 1949.

Valuations by School Districts No. 5 / 14 / 11 — Equalized by Department of Taxation

Sold for Taxes	District No. Rate Mills	District No. Rate Mills	District No. Rate Mills	District No. Rate Mills	District No. Rate Mills	Tax Including State Homestead Mills	State Tax on Non-Homestead 4.58 Mills	Special Taxes	Total Taxes	Paid	When Paid (Month Day Year)	Number of Receipt	March Settlement 1950	June Settlement 1950	Penalty	November Settlement 1950	Penalty	Collections to First Monday in January 1951	Penalty	Delinquent on First Monday in January 1951	Total Delinquent Tax and Penalty	Remarks
	Dollars	Dollars	Dollars	Dollars	Dollars	$ cts.	$ cts.	$ cts.	$ cts.				$ cts.	$ cts.	$ cts.	$ cts.	$ cts.	$ cts.	$ cts.	$ cts.	$ cts.	
				H 107	18 34				1834	1 2nd Half Paid / 1st Half Paid	OCT 31 1950 / MAY 31 1950	13993 / 8059		917		917						
2 SOLD FOR TAXES				H 107	19 22				1922	2 PAID IN FULL	MAY 0 1950	5197		1922								
3				H 53	9 52				952	3 PAID IN FULL	MAY 31 1950	8755		952								
4				H 14	2 52				252	4 2nd Half Paid / 1st Half Paid	MAY 2 1950 / JUN 10 1950	1923 / 9050				126 / 126	4				
5 SOLD FOR TAXES				H 93	16 72				1672	5						808				1672		
6				H 101	18 16				1816	6 2nd Half Paid / 1st Half Paid	JUN 12 1950 / JUN 12 1950	1420 / 9050				908	27				
7				H 124	22 28				2228	7 2nd Half Paid / 1st Half Paid	OCT 6 1950 / MAY 4 1950	13384 / 5133		1114		1114						
8				H 40	7 18				718	8 PAID IN FULL	MAR 30 1950	3875		718								
9				8	1 44		04		148	9 PAID IN FULL	MAR 30 1950	3875		148								
10				H 43	7 72				772	10 PAID IN FULL	MAR 31 1950	3980		772								
11				H 66	11 86				1186	11 PAID IN FULL	MAY 23 1950	8557		1186								
12 SOLD FOR TAXES				H 123	22 10				2210	12 PAID IN FULL	MAY 31 1950	8863		2210								
13				H 133	23 90				2390											2390	Pd NP # 22740	
14				H 80	14 38				1438	14 PAID IN FULL	JUNE 8 1950	2013				1438	36					
15										15												
16				H 44	7 90				790	16 PAID IN FULL	JUL 7 1950	10791				790	15					
17										17												
18										18												
19										19												
20										20												
	H			1123	203 24	04			203 28					9989		6327				4062		
	NH			131																		

Assessment Roll and Tax List of Real Property in the Town of Shingobee

Cass County, Minnesota, for Taxes for the Year 1949.

	In Whose Name Assessed	To Whom Transferred	Description of Property (Subdivision / Sec. or Lot / Town or Block / Reg. / Number of Acres of Land)	True and Full Valuations: Land Exclusive of Structures and Improvements	True and Full Valuations: Buildings and Other Structures	True and Full Valuations: Machinery Permanently Attached to Real Estate	True and Full Valuations: Total True and Full Value	Assessed Valuations: Rural: Homestead Up to $4,000 20%	Assessed Valuations: Rural: Over $4,000 and Non-Homestead 33⅓%	Assessed Valuations: All Other: Homestead Up to $4,000 25%	Assessed Valuations: All Other: Over $4,000 and Non-Homestead 40%	Assessed Valuations: All Other: Machinery Permanently Attached to Real Estate 33⅓%	Assessed Valuations: Total Assessed Value	Total Assessed Value as Equalized by the Board of Review	Final Equalized Value	Sold for Taxes	Paid	When Paid	Number of Receipt	March Settlement 1950	First Settlement 1950	Penalty	November Settlement 1950	Penalty	Collections to First Monday in January 1951	Penalty	Delinquent on First Monday in January 1951	Penalty	Total Delinquent Tax and Penalty	Remarks
			Auditor's Plat (Part of Govt. Lot 5 Sec. 22-142-31)																											
1	J. J., Lillian, & Martin Reed		NE¼ of NE¼ 1														H 125 / 328	8140	150	8290	1st Half Paid OCT 31 1950 / 2nd Half Paid OCT 31 1950	3979 / 3586	414.5		414.5							
2	K. M. Sundheim		NW¼ of NE¼ 2														H 130	2336		2336	1st Half Paid MAY 31 1950 / 2nd Half Paid	3976	116.8		116.8							
3	Alfred Malmquist		SW¼ of NE¼ 3 less N.40'														73	1294	32	1326	PAID IN FULL DEC 11 1950	4427					1326	200				
4	"		~~SE¼ of NE¼~~ N.40' of 3														H 66	1186		1186	PAID IN FULL DEC 11 1950	4427					1186					
5	Minnie Simon		4														H 228	4098		4098	PAID IN FULL MAY 9 1950	5689	409.8									
6	Paul & Molly Krueger		NE¼ of NW¼ 5														H 98	1762		1762	PAID IN FULL DEC 28 1950	4791					1762	741				
7	James S. & Helen Naylor		NW¼ of NW¼ 6														H 65	1168		1168	PAID IN FULL MAY 5 1949	3252	216.8									
8	Caroline Larson		SW¼ of NW¼ 7 less portion W of E&R Hy #37														H 85	1528		1528	PAID IN FULL MAY 31 1950	7961	152.8									
9	Lucile Smith		SE¼ of NW¼ 8														H 60	1078		1078	PAID IN FULL MAY 31 1950	5827	107.8									
10	Wm. A. & Olga Roberge		All between Old & New Hy #34 of 9														H 555 / 723	2282	32	2314	PAID IN FULL APR 17 1950	4928	231.4									
11	Vinton A. & Katherine Reed		~~NE¼ of NW¼~~ S.50' W of old Hy #34 of 9														H 87	1564		1564	PAID IN FULL MAY 31 1950	7965	156.4									
12	" " "		~~NW¼ of NW¼~~ S.24' W of old Hy #34 of 9														H 8	144		144	PAID IN FULL MAY 31 1950	7965	14.4		14.4							
13	Frederick H. & Esther J. Olness		~~NW¼ of NW¼~~ N.24' W of old Hy #34 of 9														H 8	144		144	PAID IN FULL JUN 9 1950	9004	~~14.4~~		14.4							
14	" " "		~~SW¼ of NW¼~~ 10 W of old Hy														H 75	1348		1348	PAID IN FULL JUN 9 1950 / 2nd Half Paid AUG 15 1950	9004 / 11925	~~134.8~~		134.8							
15	~~Walter & Margaret Hunter Est~~ Anton & Helen Kostelentos		~~SE¼ of NW¼~~ 10 E of old Hy														H 207	3720		3720	1st Half Paid MAY 31 1950	8218	186.0		186.0							
16	" " "		2 lots part of Lot 11 between Hy & lake - about ¼ ac.														H 62 / 226	5176	104	5280	2nd Half Paid AUG 15 1950 / 1st Half Paid MAY 31 1950	11925 / 8218	264.0		264.0							
17	Anne & Bertha A. Staede		NW¼ of SE¼ 11 less sold														H 75	1348		1348	PAID IN FULL MAY 1 1950	5916	134.8		134.8							
18	Mike Steadland		SW¼ of SE¼ 12														H 63	1132		1132	2nd Half Paid AUG 31 1950 / 1st Half Paid May 31 1950	11944 / 9888	56.6		56.6							
19	Joseph & Charlotte O'Connor		SE¼ of SE¼ 13														H 121	2174		2174	PAID IN FULL OCT 30 1950	3555			217.4	76						
20	Lucile Crandon		7 W of E&R Hy #37																											
																	1618 / 6611 / 2914	41622	318	41940			2334.21		1446.45		4274					

Validations by School Districts as Equalized by Department of Taxation: District No. 5 — Rate ..... Mills; District No. ..... — Rate ..... Mills; District No. ..... — Rate ..... Mills; District No. ..... — Rate ..... Mills; District No. ..... — Rate ..... Mills.

Assessment Roll and Tax List of Real Property in the Town of Shingobee

Cass County, Minnesota, for Taxes for the Year 1949.

In Whose Name Assessed	To Whom Transferred	Description of Property: Subdivision	Sec. or Lot	Town or Block	Reg.	Number of Acres of Land (Acres)	100ths	Sch. District	Sch. District Agency	True and Full Valuations: Land Exclusive of Structures and Improvements (Dollars)	Buildings and Other Structures (Dollars)	Machinery Permanently Attached to Real Estate (Dollars)	Total True and Full Value (Dollars)	Assessed Valuations: Rural: Homestead Up to $4,000 20% (Dollars)	Rural: Over $4,000 and Non-Homestead 33⅓% (Dollars)	All Other: Homestead Up to $4,000 25% (Dollars)	All Other: Over $4,000 and Non-Homestead 40% (Dollars)	All Other: Machinery Permanently Attached to Real Estate 33⅓% (Dollars)	Total Assessed Value	Total Assessed Value as Equalized by the Board of Review (Dollars)	Final Equalized Value (Dollars)	Remarks
		Auditor's Plat (Part of Govt. Lot 5 Sec. 22-142-31)																				
Isaac A. Collins	Donald W. & Marion J. Black	about 78 ac. of	14																			
Carl Berg		NW¼ of NE¼	14			less 1.09 ac.																
State of Minnesota		SW¼ of NE¼	15																			
Donald L. Jacobson (Trade-in-lots)		SE¼ of NE¼	16			less S. 175' of W. 250'																
Les & Nora Norwood		S. 175' of W. 250' of	16																			
Einar Nordby		SE¼ of NW¼	17																			
Norris Bowman		S½ of ~~NW¼ of NW¼~~ all of	18																			
Robert E. & Alletta E. Haring		SW¼ of NW¼	19																			
Harold & Eleanor Beddoe		SE¼ of NW¼	20																			
Faye E. Andrus			21																			
Cora M. Dickinson		NE¼ of SW¼	22																			
G. W. & Cora Dickinson		NW¼ of SW¼	23																			
Faye E. Andrus		SW¼ of SW¼	24																			
Harry E. Simon		SE¼ of SW¼	25			less part of lot 25 N. of Hwy.																
Floris & George Yontley		~~S½ of part of lot 25 lying N. of Hwy. #34~~																				
		NE¼ of SE¼	26			transferred to Walker Village																
Charles L. & Phyllis M. Bowman		~~NW¼ of SE¼~~																				
		SW¼ of SE¼																				
		SE¼ of SE¼																				

Sold for Taxes	Validations by School Districts as Equalized by Department of Taxation: District No. Rate Mills	District No. Rate Mills	District No. Rate Mills	District No. Rate Mills	District No. Rate Mills	District No. Rate Mills	Tax including State Homestead Mills	State Tax on Non-Homestead 41.58 Mills	Special Taxes	Total Taxes	Paid	When Paid (Month Day Year)	Number of Receipt	March Settlement 1950	July Settlement 1950	Penalty	November Settlement 1950	Penalty	Collections to First Monday in January 1951	Penalty	Delinquent to First Monday in January 1951	Total Delinquent Tax and Penalty	Remarks
	Dollars	Dollars	Dollars	Dollars	Dollars	Dollars	$ cts.	$ cts.	$ cts.	$ cts.				$ cts.	$ cts.	$ cts.	$ cts.	$ cts.	$ cts.	$ cts.	$ cts.	$ cts.	
1 Sold for Taxes				H 4			72			72	PAID IN FULL	APR 6 1950	5971		72 ✓								
2								24¢ on lands 4															
3											Auditor's Assessment for 1949		515										
4 Sold for Taxes				H 121		Auditor's Assessment for 1949 521	74			21.74	1st Half Paid	MAY 5 1949	5293		1087 ✓		1087 ✓					
5											2nd Half Paid	OCT 3 1950	13500										
6				H 53			952			952	PAID IN FULL	FEB 3 1950	1329	952 ✓									
7				H 91			1636			1636	PAID IN FULL	FEB 28 1950	2485	1636 ✓									
8				100			1798	46 ✓		1844	PAID IN FULL	MAR 20 1950	3525		1844 ✓								
9				H 181			3253			3253 ✓	2nd Half Paid	OCT 28 1950	13665		1626 ✓		1626 ✓						
10				~~140~~			~~2516~~	64		~~2580~~	1st Half Paid	MAY 20 1950	7627		736 ✓								
11				H 229			4116			4116	PAID IN FULL	MAY 27 1950	7777		2058 ✓		2058 ✓						
12				205			3666	94 ✓		3760	2nd Half Paid	OCT 31 1950	13914										
13				NH 125			2253	56 ✓		2309	1st Half Paid	MAY 20 1950	7627		1880 ✓		1880 ✓						
14				H 125			~~4444~~	~~10~~		~~4454~~	PAID IN FULL	MAY 27 1950	7777		2224 ✓						2246		
15				~~24~~			298	08 ✓		306	Balance Paid	OCT 30 1950	13895				95						
16								04 ✓		104	Tax paid	JUL 8 1950	11637				261 ✓	06					
17				B 14			2678	10		2688	PAID IN FULL	MAY 27 1950	7777		148 ✓								
18																							
19																							
20																							
				1192			23292	224		23516				2588	17335		6947				2246		
				1296																			

Assessment Roll and Tax List of Real Property in the Town of Shingobee, Cass County, Minnesota, for Taxes for the Year 1949.

Form SCD

	IN WHOSE NAME ASSESSED	TO WHOM TRANSFERRED	DESCRIPTION OF PROPERTY: SUBDIVISION (Chippewa Point (Lot 2 sec. 16-142-31))	Sec. or Lot	Town or Block	Reg.	Number of Acres of Land: Acres	100ths	Sch. School District	Indicate Homestead Tax as %	Indicate Agricultural Tax as %	TRUE AND FULL VALUATIONS: LAND Exclusive of Structures and Improvements (Dollars)	BUILDINGS and Other Structures (Dollars)	MACHINERY Permanently Attached to Real Estate (Dollars)	TOTAL True and Full Value (Dollars)	ASSESSED VALUATIONS: RURAL: Homestead Up to $4,000 20% (Dollars)	RURAL: Over $4,000 and Non-Homestead 33⅓% (Dollars)	ALL OTHER: Homestead Up to $4,000 25% (Dollars)	ALL OTHER: Over $4,000 and Non-Homestead 40% (Dollars)	MACHINERY Permanently Attached to Real Estate 33⅓% (Dollars)	TOTAL ASSESSED VALUE (Dollars)	Total Assessed Value as Equalized by the Board of Review (Dollars)	FINAL EQUALIZED VALUE (Dollars)
1	Mary A. Roy		NE¼ of NE¼		1				5														
2	Edith M. Mepham		NW¼ of NE¼		2																		
3	" "		SW¼ of NE¼		3																		
4	Willis A. & Madge Stittsworth		SE¼ of NE¼		4																		
5	" "				5																		
6	" "		NE¼ of NW¼		6																		
7	" "		NW¼ of NW¼		7																		
8	" "		SW¼ of NW¼		8																		
9	Edith M. Mepham		SE¼ of NW¼		9																		
10	"				10																		
11	"		NE¼ of SW¼		11																		
12	"		NW¼ of SW¼		12																		
13			SW¼ of SW¼																				
14			SE¼ of SW¼																				
15																							
16			NE¼ of SE¼																				
17			NW¼ of SE¼																				
18			SW¼ of SE¼																				
19			SE¼ of SE¼																				
20																							

VALUATIONS BY SCHOOL DISTRICTS AS EQUALIZED BY DATATAX ON PAGE 7

	District No.	Rate Mills	Dollars	District No.	Rate Mills	Dollars	District No. 5	Rate 71.1 Mills	Dollars	District No. 5	Rate 71.1 Mills	Dollars	District No.	Rate Mills	Dollars	Tax Including State Homestead Mills	State Tax on Non-Homestead 45.8 Mills	SPECIAL TAXES	TOTAL TAXES	PAID	WHEN PAID (Month Day Year)	Number of Receipt	March Settlement 1950	June Settlement 1950	Penalty	November Settlement 1950	Penalty	Collections to First Monday in January 1951	Penalty	Delinquent on First Monday in January 1951	Penalty	Total Delinquent Tax and Penalty	REMARKS
1							13									214	06		220	PAID IN FULL	MAY 8 1949	5362		220									
2							13									214	06		220	PAID IN FULL	MAY 9 1950	5694		220									
3							13									214	06		220	PAID IN FULL	MAY 9 1950	5694		220									
4								H	977							3092	34		3126	1st Half Paid	OCT 30 1949 / MAY 31 1950	3131		1563		1563							
5									75							1438	36		1474	2nd Half Paid	OCT 30 1950	7934		737		737							
6									80							1438	36		1474	1st Half Paid	MAY 31 1950			737		737							
7									46							826	22		848	2nd Half Paid / 1st Half Paid	OCT 30 1950 / MAY 31 1950			424		424							
8									14							252	06		258	2nd Half Paid	OCT 30 1950 / MAY 31 1950	13131		129		129							
9							14									230	06		236	PAID IN FULL	MAY 9 1950	5694		236									
10							14									230	06		236	PAID IN FULL	MAY 9 1950	5694		236									
11							14									230	06		236	PAID IN FULL	MAY 9 1950	5694		236									
12							14									230	06		236	PAID IN FULL	MAY 9 1950	5694		236									
13																																	
14																																	
15																																	
16																																	
17																																	
18																																	
19																																	
20																																	
							75		297 / 297							1562 / 7046	176		8784					5194		3590							

Assessment Roll and Tax List of Real Property in the Town of Shingobee, Cass County, Minnesota, for Taxes for the Year 1949.

Form 5CD

	IN WHOSE NAME ASSESSED	TO WHOM TRANSFERRED	DESCRIPTION OF PROPERTY: Subdivision (Block of Lots 849 - 1425 Sec)	Sec. or Lot	Town or Block	Rng.	Number of Acres of Land: Acres	100ths	Int. School District	Indefinite Homestead Tax	Indefinite Agricultural Tax	TRUE AND FULL VALUATIONS: LAND Exclusive of Structures and Improvements	BUILDINGS and Other Structures	MACHINERY Permanently Attached to Real Estate	TOTAL True and Full Value	ASSESSED VALUATIONS: RURAL: Homestead Up to $4,000 20%	RURAL: Over $4,000 and Non-Homestead 33⅓%	ALL OTHER: Homestead Up to $4,000 25%	ALL OTHER: Over $4,000 and Non-Homestead 40%	MACHINERY Permanently Attached to Real Estate 33⅓%	TOTAL ASSESSED VALUE	Total Assessed Value as Equalized by the Board of Review	FINAL EQUALIZED VALUE
												Dollars	Dollars	Dollars	Dollars	Dollars	Dollars	Dollars	Dollars	Dollars	Dollars	Dollars	Dollars
1	Ella Broderson		NE¼ of NE¼	13	4				5														
2	"		NW¼ of NE¼	14																			
3			SW¼ of NE¼																				
4			SE¼ of NE¼																				
5																							
6			NE¼ of NW¼																				
7			NW¼ of NW¼																				
8			SW¼ of NW¼																				
9			SE¼ of NW¼																				
10																							
11			NE¼ of SW¼																				
12			NW¼ of SW¼																				
13			SW¼ of SW¼																				
14			SE¼ of SW¼																				
15																							
16			NE¼ of SE¼																				
17			NW¼ of SE¼																				
18			SW¼ of SE¼																				
19			SE¼ of SE¼																				
20																							

	SOLD FOR TAXES	VALUATIONS BY SCHOOL DISTRICTS AS EQUALIZED BY DEPARTMENT OF TAXATION: District No. ..... Rate ..... Mills	District No. ..... Rate ..... Mills	District No. ..... Rate ..... Mills	District No. 5 Rate 91 164 Mills	District No. ..... Rate ..... Mills	District No. ..... Rate ..... Mills	Tax including State Homestead ..... Mills	State Tax on Non-Homestead 4.58 Mills	SPECIAL TAXES	TOTAL TAXES	PAID	WHEN PAID: Month Day Year	Number of Receipt	March Settlement 1949	June Settlement 1949	Penalty	November Settlement 1949	Penalty	Collections to First Monday in January 1951	Penalty	Delinquent on First Monday in January 1951	Total Delinquent Tax and Penalty	REMARKS
		Dollars	Dollars	Dollars	Dollars	Dollars	Dollars	$ cts.	$ cts.	$ cts.	$ cts.				$ cts.	$ cts.	$ cts.	$ cts.	$ cts.	$ cts.	$ cts.	$ cts.	$ cts.	
1					17			280	08 ✓		288 ✓	1 PAID IN FUL	MAY 23 1950	6480		288 ✓								
2					17			280	08 ✓		288 ✓	2 PAID IN FUL	MAY 23 1950	6480		288 ✓								
3																								
4																								
5																								
6																								
7																								
8																								
9																								
10																								
11																								
12																								
13																								
14																								
15																								
16																								
17																								
18																								
19																								
20																								
			H 24	34				560	16		576					576								

Assessment Roll and Tax List of Real Property in the Town of Shingobee

Form 5CD

	In Whose Name Assessed	To Whom Transferred	Description of Property: Subdivision	Sec. or Lot	Town or Block	Range	Number of Acres of Land: Acres	100ths	No. School District	Indebtedness Assessed Tax Levy	Indebtedness Assessed Tax Levy	True and Full Valuations: Land Exclusive of Structures and Improvements (Dollars)	Buildings and Other Structures (Dollars)	Machinery Permanently Attached to Real Estate (Dollars)	Total True and Full Value (Dollars)	Assessed Valuations: Rural: Homestead Up to $4,000 20% (Dollars)	Rural: Over $4,000 and Non-Homestead 33⅓% (Dollars)	All Other: Homestead Up to $4,000 25% (Dollars)	All Other: Over $4,000 and Non-Homestead 40% (Dollars)	Machinery Permanently Attached to Real Estate 33⅓% (Dollars)	Total Assessed Value (Dollars)	Total Assessed Value as Equalized by the Board of Review (Dollars)	Final Equalized Value (Dollars)
			Ojibway																				
1	E. H. Moore		NE¼ of NE¼	1	1				5														
2	"		NW¼ of NE¼	2																			
3	Mrs. Eleanor Hagebeck & W. J. Gildner		SW¼ of NE¼	3																			
4	E. H. Moore		SE¼ of NE¼	4																			
5	"			5																			
6	"		NE¼ of NW¼	6																			
7	"		~~NW¼ of NW¼~~ N½ of	7																			
8	W. H. & Eva Brown		~~SW¼ of NW¼~~ S½ of	7																			
9	"		SE¼ of NW¼	8																			
10	"		N½ of	9																			
11	Kles H. & Ruth O. Gildner		~~NE¼ of SW¼~~ S½ of	9																			
12	"		NW¼ of SW¼	10																			
13	"		S. 75' of ~~[illegible]~~	12																			
14	E. H. Moore		N. 25' of Lot 11 +	12																			
15	W. H. & Eva Brown		Bal. of Lots 11 +	12																			
16	Mrs. Eleanor Hagebeck & W. J. Gildner		20'x40' of ~~Lots~~ 1-2-3 +	13																			
17	Kles H. & Ruth O. Gildner		NW¼ of SE¼	1	2																		
18	"	"	SW¼ of SE¼	2																			
19			SE¼ of SE¼																				
20																							

Valuations by School Districts as Equalized by Department of Taxation

	Sold for Taxes	District No. ..... Rate ..... Mills (Dollars)	District No. ..... Rate ..... Mills (Dollars)	District No. ..... Rate ..... Mills (Dollars)	District No. 5 Rate 41 / 171 Mills (Dollars)	District No. ..... Rate ..... Mills (Dollars)	Tax Including State Homestead ..... Mills ($ cts.)	State Tax on Non-Homestead 4.58 Mills ($ cts.)	Special Taxes ($ cts.)	Total Taxes ($ cts.)	Paid	When Paid: Month	Day	Year	Number of Receipt	March Settlement 1950 ($ cts.)	June Settlement 1950 ($ cts.)	Penalty ($ cts.)	November Settlement 1950 ($ cts.)	Penalty ($ cts.)	Collections to First Monday in January 1951 ($ cts.)	Penalty ($ cts.)	Delinquent on First Monday in January 1951 ($ cts.)	Total Delinquent Tax and Penalty ($ cts.)	Remarks
1					104		18.68	48 ✓		19.16 ✓	PAID IN FULL	MAY	9	1950	5684		19.16 ✓								
2					16		2.88	08 ✓		2.96	PAID IN FULL	MAY	9	1950	5684		2.96 ✓								
3					104		18.68	48 ✓		19.16	PAID IN FULL	MAY	11	1950	6053		19.16 ✓								
4					16		2.88	08 ✓		2.96	PAID IN FULL	MAY	9	1950	5684		2.96 ✓								
5					16		2.88	08 ✓		2.96	PAID IN FULL	MAY	9	1950	5684		2.96 ✓								
6					120		21.56	54 ✓		22.10	PAID IN FULL	MAY	9	1950	5684		22.10 ✓								
7					16		2.88	08 ✓		2.96	PAID IN FULL	MAY	9	1950	5684		2.96 ✓								
8					16		2.88	08 ✓		2.96	PAID IN FULL	MAY	15	1950	6142		2.96 ✓								
9					104		18.68	48 ✓		19.16	PAID IN FULL	MAY	15	1950	6142		19.16 ✓								
10					16		2.88	08 ✓		2.96	PAID IN FULL	MAY	15	1950	6142		2.96 ✓								
11					16		2.88	08 ✓		2.96	PAID IN FULL	MAY	9	1950	5686		2.96 ✓								
12					104		18.68	48 ✓		19.16	PAID IN FULL	MAY	9	1950	5686		19.16 ✓								
13					16		2.88	08 ✓		2.96	PAID IN FULL	MAY	9	1950	5686		2.96 ✓								
14					16		2.88	08 ✓		2.96	PAID IN FULL	MAY	9	1950	5684		2.96 ✓								
15					16		2.88	08 ✓		2.96	PAID IN FULL	MAY	15	1950	6142		2.96 ✓								
16					16		2.88	08 ✓		2.96	PAID IN FULL	MAY	11	1950	6053		2.96 ✓								
17					16		2.88	08 ✓		2.96	PAID IN FULL	MAY	9	1950	5686		2.96 ✓								
18					16		2.88	08 ✓		2.96	PAID IN FULL	MAY	9	1950	5686		2.96 ✓								
19																									
20																									
					744		133.72	3.50		137.22							137.22								

Assessment Roll and Tax List of Real Property in the Town of Shingobee, Cass County, Minnesota, for Taxes for the Year 1949.

FORM 5C(1) (Rev. 10-1-49) (Supersedes Form 5C(1) Rev. 10-1-48)

In Whose Name Assessed	To Whom Transferred	Description of Property: Subdivision	Sec. or Lot	Town or Block	Rng.	Number of Acres of Land: Acres	Mills	No. School District	Indicate Farm Land by Letter	Indicate Farm Buildings by Letter	True and Full Valuations: Land Exclusive of Structures and Other Improvements (Dollars)	Buildings and Other Structures (Dollars)	Machinery Permanently Attached to Real Estate (Dollars)	Total True and Full Value (Dollars)	Assessed Valuations: Rural: Homestead Up to $4,000 20% (Dollars)	Rural: Over $4,000 and Non-Homestead 33⅓% (Dollars)	All Other: Homestead Up to $4,000 25% (Dollars)	All Other: Over $4,000 and Non-Homestead 40% (Dollars)	Machinery Permanently Attached to Real Estate 33⅓% (Dollars)	Total Assessed Value (Dollars)	Total Assessed Value as Equalized by the Board of Review (Dollars)	Final Equalized Value (Dollars)
Nathaniel C. & Bertha Bennett		Ojibway																				
		NE¼ of NE¼	3	2																		
Nathaniel C. Bennett		NW¼ of NE¼	4																			
" "		~~Lake Frontage lying W. of Lots 3 & 4~~		2																		
" "		SE¼ of NE¼	1	3																		
N. C. Bennett				2																		
National C. & Bertha Bennett		NE¼ of NW¼	3																			
N. C. Bennett		NW¼ of NW¼	4																			
"		SW¼ of NW¼	5																			
"		SE¼ of NW¼	6																			
		NE¼ of SW¼																				
		NW¼ of SW¼																				
		SW¼ of SW¼																				
		SE¼ of SW¼																				
		NE¼ of SE¼																				
		NW¼ of SE¼																				
		SW¼ of SE¼																				
		SE¼ of SE¼																				

Valuations by School Districts as Equalized by Separation of Taxes: District No. 6 Rate 41 Mills; District No. 3 Rate 17 Mills

	Sold for Taxes	District No. ... Rate ... Mills (Dollars)	District No. ... Rate ... Mills (Dollars)	District No. ... Rate ... Mills (Dollars)	District No. 6 Rate 41 Mills (Dollars)	District No. 3 Rate 17 Mills (Dollars)	District No. ... Rate ... Mills (Dollars)	Tax Including State Homestead ... Mills ($ cts.)	State Tax on Non-Homestead 4.55 Mills ($ cts.)	Special Taxes ($ cts.)	Total Taxes ($ cts.)	Paid	When Paid: Month Day Year	Number of Receipt	March Settlement 1950 ($ cts.)	June Settlement 1950 ($ cts.)	Penalty ($ cts.)	November Settlement 1950 ($ cts.)	Penalty ($ cts.)	Collections to First Monday in January 1951 ($ cts.)	Penalty ($ cts.)	Delinquent on First Monday in January 1951 ($ cts.)	Total Delinquent Tax and Penalty ($ cts.)	Remarks
1					16			2.88	05		2.96	PAID IN FULL	MAY 31 1950			2.96								
2					60			10.78	.28		11.06	PAID IN FULL	MAY 31 1950	7916		11.06								
3					16			2.88	05		2.96	PAID IN FULL	MAY 31 1950			2.96								
4					104			18.68	.48		19.16	PAID IN FULL	MAY 31 1950			19.16								
5				16				2.64	08		2.72	PAID IN FULL	MAY 31 1950			2.72								
6				16				2.64	08		2.72	PAID IN FULL	MAY 31 1950			2.72								
7				16				2.64	08		2.72	PAID IN FULL	MAY 31 1950	7917		2.72								
8				16				2.64	08		2.72	PAID IN FULL	MAY 31 1950			2.72								
9				16				2.64	08		2.72	PAID IN FULL	MAY 31 1950			2.72								
10																								
11																								
12																								
13																								
14																								
15																								
16																								
17																								
18																								
19																								
20		8.16		80	196			13.20 / 35.22	1.32		49.74					49.74								

Assessment Roll and Tax List of Real Property in the Town of Shingobee

Town SCD (Enter SCD or Town or Village number)

In Whose Name Assessed	To Whom Transferred	Description of Property: Subdivision	Sec. or Lot	Town or Block	Rng.	Number of Acres of Land: Acres	100ths	No. School District	Indicate Homestead Tax by a	Indicate Agricultural Tax by a	True and Full Valuations: Land (Exclusive of Structures and Improvements)	Buildings and Other Structures	Machinery Permanently Attached to Real Estate	Total True and Full Value	Assessed Valuations: Rural: Homestead Up to $4,000 20%	Rural: Over $4,000 and Non-Homestead 33⅓%	All Other: Homestead Up to $4,000 25%	All Other: Over $4,000 and Non-Homestead 40%	Machinery Permanently Attached to Real Estate 33⅓%	Total Assessed Value	Total Amount Value as Scrutinized by the Board of Review	Final Equalized Value
		(Dollars)									(Dollars)	(Dollars)	(Dollars)	(Dollars)	(Dollars)	(Dollars)	(Dollars)	(Dollars)	(Dollars)	(Dollars)	(Dollars)	(Dollars)
		Ball's First Addn. to Ditchie Corner Beach (11.48 acs. of Lot 7 Sec. 36-141-31)																				
Mary K. Helscher		1 NE¼ of NE¼	1	1				5														
"		2 NW¼ of NE¼	2																			
"		3 SW¼ of NE¼	3																			
"		4 SE¼ of NE¼	4																			
"		5	5																			
Eloise E. Allensworth		6 NE¼ of NW¼	6																			
"		7 NW¼ of NW¼	7																			
"		8 SW¼ of NW¼	8																			
Chas. E. Ball		9 SE¼ of NW¼	9																			
"		10	10																			
"		11 NE¼ of SW¼	1	2																		
"		12 NW¼ of SW¼	2																			
"		13 SW¼ of SW¼	3																			
Charles C. & Roslyn M. Ball		14 SE¼ of SW¼	4																			
Chas. Ball		15	5																			
"		16 NE¼ of SE¼	6																			
		17 NW¼ of SE¼																				
		18 SW¼ of SE¼																				
		19 SE¼ of SE¼																				
		20																				

Cass County, Minnesota, for Taxes for the Year 1949.

	Sold for Taxes	Valuations by School Districts as Equalized by Department of Taxation: District No. ..... Rate ..... Mills	District No. ..... Rate ..... Mills	District No. ..... Rate ..... Mills	District No. 5 Rate 164.71 Mills	District No. ..... Rate ..... Mills	District No. ..... Rate ..... Mills	Tax including State Homestead ..... Mills	State Tax on Non-Homestead 4.58 Mills	Special Taxes	Total Taxes	Paid	When Paid: Month Day Year	Number of Receipt	March Settlement 1950	June Settlement 1950	Penalty	November Settlement 1950	Penalty	Corrections to First Monday in January 1951	Penalty	Delinquent on First Monday in January 1951	Penalty	Total Delinquent Tax and Penalty	Remarks
		Dollars	Dollars	Dollars	Dollars	Dollars	Dollars	$ cts.	$ cts.	$ cts.	$ cts.				$ cts.	$ cts.	$ cts.	$ cts.	$ cts.	$ cts.	$ cts.	$ cts.	$ cts.	$ cts.	
1					10			164	04		168	PAID IN FULL	MAY 15 1950	6140		168									
2					10			164	04		168	PAID IN FULL	MAY 15 1950	6140		168									
3					10			164	04		168	PAID IN FULL	MAY 15 1950	6140		168									
4					10			164	04		168	PAID IN FULL	MAY 15 1950	6140		168									
5					10			164	04		168	PAID IN FULL	MAY 15 1950	6140		168									
6					10			164	04		168	PAID IN FULL	FEB 28 1950	2668	168										
7					10			164	04		168	PAID IN FULL	FEB 28 1950	2668	168										
8					10			164	04		168	PAID IN FULL	FEB 28 1950	2668	168										
9					10			164	04		168	PAID IN FULL	JAN 30 1950	912	168										
10					60			988	28		1016	PAID IN FULL	JAN 30 1950		10 16										
11					10			164	04		168	PAID IN FULL	JAN 30 1950		168										
12					10			164	04		168	PAID IN FULL	JAN 30 1950	912	168										
13					40			658	18		676	PAID IN FULL	JAN 30 1950		6 76										
14					60			988	28		1016	PAID IN FULL	JAN 30 1950		10 16										-60 overpaid
15					4			66	02		68	PAID IN FULL	JAN 30 1950		68										not chg. 60
16					4			66	02		68	Balance Paid Over Pay.	APR 10 1950 JAN 30 1950	461 912	08	60									
17																									
18																									
19																									
20																									
		7#		28				4570	122		4692				38 54	900									.60 OP

Assessment Roll and Tax List of Real Property in the Town of Shingobee, Cass County, Minnesota, for Taxes for the Year 1949.

Sec. Twp. Rge.	In Whose Name Assessed	To Whom Transferred	Description of Property: Subdivision	Sec. or Lot	Town or Block	Hsg.	Number of Acres of Land: Acres	100ths	No. School District	Information Required by Law	Information Required by Law	True and Full Valuations: Land Exclusive of Structures and Improvements (Dollars)	Buildings and Other Structures (Dollars)	Machinery Permanently Attached to Real Estate (Dollars)	Total True and Full Value (Dollars)	Assessed Valuations: Rural: Homestead Up to $4,000 20% (Dollars)	Rural: Over $4,000 and Non-Homestead 33⅓% (Dollars)	All Other: Homestead Up to $4,000 25% (Dollars)	All Other: Over $4,000 and Non-Homestead 40% (Dollars)	Machinery Permanently Attached to Real Estate 33⅓% (Dollars)	Total Assessed Value (Dollars)	Total Assessed Value as Equalized by the Board of Review (Dollars)	Final Equalized Value (Dollars)
			Ditchie Grove Beach						5														
	Zelda Ball Johnson		NE¼ of NE¼	1			1	4															
	"		NW¼ of NE¼	2																			
	"		SW¼ of NE¼	3																			
	Allen D. & Janet D. Thurman		SE¼ of NE¼	4																			
	W. E. Zimbeck			5																			
	Charles S. & Helen A. Reddy		NE¼ of NW¼	6																			
	L. A. Bessett		NW¼ of NW¼	7																			
	J. D. Garrison		SW¼ of NW¼	8																			
	John S. Crary		SE¼ of NW¼	9																			
	D. L. & R. N. Mackey	J. Trus. Stado Munroe 450 North St.		10																			
	Stado Munroe		NE¼ of SW¼	11																			
	Vera Howard Partch		NW¼ of SW¼	12																			
			SW¼ of SW¼																				
			SE¼ of SW¼																				
			NE¼ of SE¼																				
			NW¼ of SE¼																				
			SW¼ of SE¼																				
			SE¼ of SE¼																				

Validations by School Districts as Equalized by Department of Taxation: District No. 5 Rate 45.8 Mills; District No. 6 Rate 17.94 Mills

Sold for Taxes	District No. ..... Rate ..... Mills (Dollars)	District No. ..... Rate ..... Mills (Dollars)	District No. ..... Rate ..... Mills (Dollars)	District No. ..... Rate ..... Mills (Dollars)	District No. ..... Rate ..... Mills (Dollars)	Tax Including State Homestead ..... Mills ($ cts.)	State Tax on Non-Homestead 45.8 Mills ($ cts.)	Special Taxes ($ cts.)	Total Taxes ($ cts.)	Paid	When Paid: Month	Day	Year	Number of Receipt	March Settlement 1950 ($ cts.)	June Settlement 1950 ($ cts.)	Penalty ($ cts.)	November Settlement 1950 ($ cts.)	Penalty ($ cts.)	Collections to First Monday in January 1951 ($ cts.)	Penalty ($ cts.)	Delinquent on First Monday in January 1951 ($ cts.)	Total Delinquent Tax and Penalty ($ cts.)	Remarks
1					10	180	04		184	PAID IN FULL	MAY	4	1950	11144		184								
2					10	180	04		184	PAID IN FULL	MAY	4	1950	11144		184								
3					10	180	04		184	PAID IN FULL	MAY	4	1950	11144		184								
4					87	1564	40		1604	PAID IN FULL	MAY	31	1950	9984		1604								
5					95	1708	44		1752	PAID IN FULL	DEC	11	1950	14402						1752	140			
6					95	1708	44		1752	PAID IN FULL	FEB	28	1950	3658	1752							3446	3791	
7					187	3360	86		3446															
8					95	1708	44		1752	PAID IN FULL	MAY	15	1950	6156		1752								
9					40	718	18		736	PAID IN FULL	MAY	11	1950	6052		736								
10					187	3360	86		3446	PAID IN FULL	MAY	5	1950	6452		3446								
11					47	844	22		866	PAID IN FULL	MAY	2	1950	5195		866						370		
12					20	360	10		370															
13																								
14																								
15																								
16																								
17																								
18																								
19																								
20																								
					1580	15870	406		16276						1752	8950				1752		3816		

Assessment Roll and Tax List of Real Property in the Town of Shingobee

Form 3CD

	IN WHOSE NAME ASSESSED	TO WHOM TRANSFERRED	DESCRIPTION OF PROPERTY (Lot 4 of Sec. 25-142-31) SUBDIVISION		Sec. or Lot	Town or Block	Rng.	Number of Acres of Land: Acres	100ths	No. School District	Inf. Hom. Agricultural Tax or Ra.	Inf. Non-Agricultural Tax or Ra.	TRUE AND FULL VALUATIONS: LAND Exclusive of Buildings and Improvements (Dollars)	BUILDINGS and Other Structures (Dollars)	MACHINERY Permanently Attached to Real Estate (Dollars)	TOTAL True and Full Value (Dollars)	ASSESSED VALUATIONS: RURAL: Homestead Up to $4,000 20% (Dollars)	RURAL: Over $4,000 and Non-Homestead 33⅓% (Dollars)	ALL OTHER: Homestead Up to $4,000 25% (Dollars)	ALL OTHER: Over $4,000 and Non-Homestead 40% (Dollars)	MACHINERY Permanently Attached to Real Estate 33⅓% (Dollars)	TOTAL ASSESSED VALUE (Dollars)	Total Amount Value as Equalized by the Board of Review (Dollars)	FINAL EQUALIZED VALUE (Dollars)
	Fred Hawkins		Breezy Point	NE¼ of NE¼	1					5		140												
	"			NW¼ of NE¼	2																			
	"			SW¼ of NE¼	3																			
	"			SE¼ of NE¼	4																			
	"				5																			
	"			NE¼ of NW¼	6																			
	"			NW¼ of NW¼	7																			
	"			SW¼ of NW¼	8																			
	"			SE¼ of NW¼	9																			
	"				10																			
	"			NE¼ of SW¼	11																			
	"			NW¼ of SW¼	12																			
	"			SW¼ of SW¼	13																			
	"			SE¼ of SW¼	14																			
	"				15																			
	"			NE¼ of SE¼	16																			
	"			NW¼ of SE¼	17																			
	"			SW¼ of SE¼	18																			
	R. A. Aitken			SE¼ of SE¼	19																			
					20																			

	SOLD FOR TAXES	VALUATIONS BY SCHOOL DISTRICTS AS EQUALIZED BY DEPARTMENT OF TAXATION: District No. ..... Rate ..... Mills	District No. ..... Rate ..... Mills	District No. ..... Rate ..... Mills	Consolidated No. 5 Rate 71.16 Mills	District No. ..... Rate ..... Mills	District No. ..... Rate ..... Mills	Tax Including State Homestead ..... Mills	State Tax on Non-Homestead 4.58 Mills	SPECIAL TAXES	TOTAL TAXES	PAID	WHEN PAID (Month Day Year)	Number of Receipt	March Settlement 1950	June Settlement 1950	Penalty	November Settlement 1950	Penalty	Corrections to First Monday in January 1951	Penalty	Delinquent on First Monday in January 1951	Penalty	Total Delinquent Tax and Penalty	REMARKS
1					10			164	04		168	1 PAID IN FULL				168									
2					10			164	04		168	2 PAID IN FULL				168									
3					10			164	04		168	3 PAID IN FULL				168									
4					10			164	04		168	4 PAID IN FULL				168									
5					10			164	04		168	5 PAID IN FULL	MAY 31 1950	9896		168									
6					10			164	04		168	6 PAID IN FULL				168									
7					10			164	04		168	7 PAID IN FULL				168									
8					10			164	04		168	8 PAID IN FULL				168									
9					10			164	04		168	9 PAID IN FULL				168									
10					10			164	04		168	10 PAID IN FULL	MAY 31 1950	9896		168									
11					10			164	04		168	11 PAID IN FULL				168									
12					10			164	04		168	12 PAID IN FULL				168									
13					10			164	04		168	13 PAID IN FULL				168									
14					10			164	04		168	14 PAID IN FULL				168									
15					10			164	04		168	15 PAID IN FULL	MAY 31 1950	9896		168									
16					10			164	04		168	16 PAID IN FULL				168									
17					10			164	04		168	17 PAID IN FULL				168									
18					10			164	04		168	18 PAID IN FULL				168									
19	SOLD FOR TAXES				100			1648	46		1694	19 PAID IN FULL	OCT 10 1950	2608				1694	54						
20												20													
			H DH	5%	5%			4600	118		4718					3024		1694							

Assessment Roll and Tax List of Real Property in the Town of Shingobee

Cass County, Minnesota, for Taxes for the Year 1949.

	In Whose Name Assessed	To Whom Transferred	Description of Property: Subdivision	Sec. or Lot	Town. or Block	Rng.	Number of Acres of Land (Acres / 100ths)	Sch. District	Indexes Homestead Tax or No.	Indexes Agricultural Total Tax or No.	True and Full Valuations: Land Exclusive of Structures and Improvements (Dollars)	Buildings and Other Structures (Dollars)	Machinery Permanently Attached to Real Estate (Dollars)	Total True and Full Value (Dollars)	Assessed Valuations: Rural: Homestead Up to $4,000 20% (Dollars)	Rural: Over $4,000 and Non-Homestead 33⅓% (Dollars)	All Other: Homestead Up to $4,000 25% (Dollars)	All Other: Over $4,000 and Non-Homestead 40% (Dollars)	Machinery Permanently Attached to Real Estate 33⅓% (Dollars)	Total Assessed Value (Dollars)	Total Assessed Value as Equalized by the Board of Review (Dollars)	Final Equalized Value (Dollars)
			Breezy Point																			
1	W. W. & Elsie J. Waymack		NE¼ of NE¼	20				5														
2	"		NW¼ of NE¼	21																		
3	"		SW¼ of NE¼	22																		
4	"		SE¼ of NE¼	23																		
5	"			24																		
6	"		NE¼ of NW¼	25																		
7	Chas. H. & Olive M. Donaldson		NW¼ of NW¼	26																		
8	"		SW¼ of NW¼	27								100 house added					33					
9	Vernon L. Mc Reavey		SE¼ of NW¼	28																		
10	"			29																		
11	"		NE¼ of SW¼	30																		
12	Jos. H. & Ella M. Pezditz		NW¼ of SW¼	31																		
13	Wm. A. & Elizabeth W. Hodgman		SW¼ of SW¼	32																		
14	"		SE¼ of SW¼	33																		
15	"			34																		
16	Carl A. & Cora A. Lagerson		NE¼ of SE¼	35																		
17	" "		NW¼ of SE¼	36																		
18			SW¼ of SE¼																			
19			SE¼ of SE¼																			
20																						

Validations by School Districts as Equalized at Date Fixed for Taxation

	Sold for Taxes	District No. ... Rate ... Mills	District No. ... Rate ... Mills	District No. 5 Rate 94.5 Mills	District No. ... Rate ... Mills	Tax Including State Homestead	State Tax on Non-Homestead 45.8 Mills	Special Taxes	Total Taxes	Paid	When Paid (Month Day Year)	Number of Receipt	March Settlement 1950	June Settlement 1950	Penalty	November Settlement 1950	Penalty	Collections to First Monday in January 1951	Penalty	Delinquent on First Monday in January 1951	Total Delinquent Tax and Penalty	Remarks
		Dollars	Dollars	Dollars	Dollars	Dollars	Dollars	$ cts.	$ cts.				$ cts.	$ cts.	$ cts.	$ cts.	$ cts.	$ cts.	$ cts.	$ cts.	$ cts.	
1				20		330	10		340	PAID IN FULL	MAY 17 1950	6722		340								
2				20		330	10		340	PAID IN FULL	MAY 17 1950			340								
3				20		330	10		340	PAID IN FULL	MAY 17 1950	6722		340								
4				333		5484	152		5636	PAID IN FULL	MAY 17 1950			5636								
5				20		330	10		340	PAID IN FULL	MAY 17 1950			340								
6				20		330	10		340	PAID IN FULL	MAY 17 1950	6722		340								
7				20		330	10		340	PAID IN FULL	MAY 1 5 1950	6147		340								
8				136		2240	62		2302	PAID IN FULL	MAY 1 5 1950	6147		2302								
9				H 111		1828			1828	PAID IN FULL	MAY 11 1950	7330		1828								
10				H 12		198			198	PAID IN FULL	MAY 11 1950	7330		198								
11				H 12		198			198	PAID IN FULL	MAY 11 1950	7330		198								
12				293		4826	134		4960	PAID IN FULL	MAY 23 1950	6482		4960								
13				H 12		198			198	PAID IN FULL	MAY 29 1950	6729		198								
14				H 135		2224			2224	PAID IN FULL	MAY 29 1950	6729		2224								
15				H 12		198			198	PAID IN FULL	MAY 29 1950	6729		198								
16				187		3080	86		3166											31.66	3483	
17				20		330	10		340											3.40	374	
18																						
19																						
20																						
		H 294	294	294		22784	504		23288					197 82						3506		
		20	20	20																		
		274	274	274																		

Assessment Roll and Tax List of Real Property in the Town of Shingobee, Cass County, Minnesota, for Taxes for the Year 1949.

Form 5C13 (Rev. 1-1-1949)

In whose name assessed	To whom transferred	Description of property: Part of Sec 3 Twp. 45 Rge. 31 — Subdivision	Sec. or Lot	Town or Block	Rge.	Number of Acres of Land: Acres	100ths	No. School District	Inheritance Tax and Gift Tax	Income Tax	True and Full Valuations: Land (Exclusive of Buildings and Improvements)	Buildings and Other Structures	Machinery Permanently Attached to Real Estate	Total True and Full Value	Assessed Valuations: Rural: Homestead Up to $4,000 20%	Rural: Over $4,000 and Non-Homestead 33⅓%	All Other: Homestead Up to $4,000 25%	All Other: Over $4,000 and Non-Homestead 40%	Machinery Permanently Attached to Real Estate 33⅓%	Total Assessed Value	Total Assessed Value as Equalized by the Board of Review	Final Equalized Value
											Dollars	Dollars	Dollars	Dollars	Dollars	Dollars	Dollars	Dollars	Dollars	Dollars	Dollars	Dollars
Alfred C. + Bertha D. Rausch			1		NE¼ of NE¼	9	1	5														
"			2		NW¼ of NE¼																	
"			3		SW¼ of NE¼																	
"			4		SE¼ of NE¼																	
"			5																			
"			6		NE¼ of NW¼																	
Helen Mc Guire + Daniel B. De Pary			7		NW¼ of NW¼																	
Clinton J. + Margaret Adams			8		SW¼ of NW¼																	
"			9		SE¼ of NW¼																	
Edith M. Jensen			10																			
"			11		NE¼ of SW¼																	
"			12		NW¼ of SW¼																	
Edith M. Jensen ~~+ Chas. J. Grundy Jr. trustee~~			13		SW¼ of SW¼																	
Edith M. Jensen			14		SE¼ of SW¼																	
E. J. Grundy			15																			Abate. $41.56
"			16		NE¼ of SE¼																	" $41.56
Ida Ann Allen			17		NW¼ of SE¼																	
H. B. + Mary Allen			18		SW¼ of SE¼																	
" "			19		SE¼ of SE¼																	
Alice L. Jensen			20																			

Valuations by School Districts as Equalized by Department of Taxation: District No. ..... Rate ..... Mills; District No. ..... Rate ..... Mills; District No. ..... Rate ..... Mills; District No. 5 Rate 45.8 Mills; District No. ..... Rate ..... Mills

Sold for Taxes	Dollars	Dollars	Dollars	Dollars	Dollars	Tax including State Homestead	State Tax on Non-Homestead 45.8 Mills	Special Taxes	Total Taxes	Paid	When Paid: Month Day Year	Number of Receipt	March Settlement 1950	June Settlement 1950	Penalty	November Settlement 1950	Penalty	Collections to First Monday in January 1951	Penalty	Delinquent on First Monday in January 1951	Penalty	Total Delinquent Tax and Penalty	Remarks
								$ cts.	$ cts.				$ cts.	$ cts.	$ cts.	$ cts.	$ cts.	$ cts.	$ cts.	$ cts.	$ cts.	$ cts.	
1					H 168	30 20			30 20	PAID IN FULL	MAY 22 1950												
2					144	25 88	66		26 54	PAID IN FULL	MAY 22 1950												
3					28	5 04	12		5 16	PAID IN FULL	MAY 22 1950	6237		14 02									
4					100	17 98	46		18 44	PAID IN FULL	MAY 22 1950												
5					84	15 10	38		15 48	PAID IN FULL	MAY 22 1950												
6					78	14 02	36		14 38	PAID IN FULL	MAY 22 1950												
7					H 55	9 88			9 88	PAID IN FULL	MAY 17 1950	6220		9 88									
8					136	24 44	62		25 06	PAID IN FULL	MAY 15 1950	6152		25 06									
9					60	10 78	28		11 06	PAID IN FULL	MAY 15 1950	6152		11 06									
10					58	10 42	26		10 68	PAID IN FULL	MAY 9 1950	6724		10 68									
11					H 40 68	19 40	32		19 72	PAID IN FULL	MAY 9 1950	6724		19 72									
12					136	24 44	62		25 06	PAID IN FULL	MAY 9 1950	6724		25 06									
13					28	5 04	12		5 16	PAID IN FULL	MAY 9 1950	6724		5 16									
14					88	15 82	40		16 22	PAID IN FULL	MAY 9 1950	6724		16 22									
15					H 18	3 24			3 24	PAID IN FULL	MAY 11 1950	7556		3 24									
16					H 80	14 38			14 38	PAID IN FULL	MAY 11 1950	7556		14 38									
17					H 73	13 12			13 12	PAID IN FULL	JUL 6 1950	7247				13 12	20						
18					H 118	21 20			21 20	PAID IN FULL	MAY 31 1950	7914		21 20									
19					H 18	3 24			3 24	PAID IN FULL	MAY 31 1950	7914		3 24									
20					H 103	18 52			18 52	PAID IN FULL	MAY 9 1950	5662		18 52									
					673																		
					1008																		
					1681	302 14	460		306 74					293 62		13 12							

Assessment Roll and Tax List of Real Property in the Town of Shingobee, Cass County, Minnesota, for Taxes for the Year 1949.

Post Office Address	In Whose Name Assessed	To Whom Transferred	Description of Property: Subdivision	Sec. or Lot	Town or Block	Rng.	Number of Acres of Land: Acres	Tenths	No. School District	Individual Total Assessed Value	Individual Total Tax	True and Full Valuations: Land Exclusive of Secondary Improvements (Dollars)	Buildings and Other Structures (Dollars)	Machinery Permanently Attached to Real Estate (Dollars)	Total True and Full Value (Dollars)	Assessed Valuations: Rural: Homestead Up to $4,000 20%	Rural: Over $4,000 and Non-Homestead 33⅓%	All Other: Homestead Up to $4,000 25%	All Other: Over $4,000 and Non-Homestead 40%	Machinery Permanently Attached to Real Estate 33⅓%	Total Assessed Value	Total Assessed Value as Revised by the Board of Review	Final Equalized Value
	Albert & Alma Anderson		Crescent Beach						5														
	Edward & Inez Olson																						
	"																						
	"																						
	Frank & Elizabeth Hirschfeld																						
	"																						
	"																						
	Estel W. & Ina Anderson																						
	Agnes Lockman																						
	"																						
	"																						
	"																						
	"																						
	"																						
	"																						
	"																						
	"																						
	"																						
	"																						
	"																						
	"																						
	"																						

Sold for Taxes	Valuations by School Districts as Equalized by Department of Taxation: District No. / Rate ... Mills	District No. / Rate ... Mills	District No. / Rate ... Mills	District No. / Rate ... Mills	Dollars	District No. / Rate ... Mills	Dollars	Tax including State Homestead ... Mills	State Tax on Non-Homestead 4.58 Mills	Special Taxes	Total Taxes	Paid	When Paid: Month Day Year	Number of Receipt	March Settlement 1950	June Settlement 1950	Penalty	November Settlement 1950	Penalty	Collections to First Monday in January 1951	Penalty	Delinquent on First Monday in January 1951	Penalty	Total Delinquent Tax and Penalty	Remarks
					Dollars	Dollars	Dollars	$ cts.	$ cts.	$ cts.	$ cts.					$ cts.	$ cts.	$ cts.	$ cts.	$ cts.	$ cts.	$ cts.	$ cts.		
1					#50 42			1654	70	✓	1674	2nd Half Paid	MAY 29 1950	7843		837									
												1st Half Paid	MAY 29 1950	7843		837									
2					60			1078	28	✓	1106	2nd Half Paid	MAY 5 1950	6652		553									
												1st Half Paid	MAY 5 1950	6652		553									
3					60			1078	28	✓	1106	2nd Half Paid	MAY 5 1950	7843		553									
												1st Half Paid	MAY 5 1950	6652		553									
4					180			3234	82	✓	3316	PAID IN FULL	MAY 15 1950	6147		3316									
5					321			5768	148	✓	5916	PAID IN FULL	MAY 15 1950	6147		5916									
6					72			1294	32	✓	1326	PAID IN FULL	MAY 15 1950	6147		1326									
7					180			3234	82	✓	3316	PAID IN FULL	MAY 18 1950	6327		3316									
8					20			360	10	✓	370	PAID IN FULL	MAY 1 1950			370									
9					20			360	10	✓	370	PAID IN FULL	MAY 1 1950			370									
10					20			360	10	✓	370	PAID IN FULL	MAY 1 1950	5823		370									
11					20			360	10	✓	370	PAID IN FULL	MAY 1 1950			370									
12					20			360	10	✓	370	PAID IN FULL	MAY 1 1950			370									
13																									
14																									
15																									
16																									
17																									
18																									
19																									
20																									
					20 1045 1065			19140	470		19610					19610									

Assessment Roll and Tax List of Real Property in the Town of Shingobee

Form 5CD

	In Whose Name Assessed	To Whom Transferred	Description of Property: Subdivision (Part of Lot 2 Sec. 26-141-29 Crescent Beach 1st Addn.)	Sec. or Lot	Town or Block	Reg.	Number of Acres of Land: Acres	100ths	No. School District	Inf. Inter-Bond Tax %	Inf. Inter-Bond Tax %	True and Full Valuations: Land Exclusive of Buildings and Improvements (Dollars)	Buildings and Other Structures (Dollars)	Machinery Permanently Attached to Real Estate (Dollars)	Total True and Full Value (Dollars)	Assessed Valuations: Rural: Homestead Up to $4,000 20% (Dollars)	Rural: Over $4,000 and Non-Homestead 33⅓% (Dollars)	All Other: Homestead Up to $4,000 25% (Dollars)	All Other: Over $4,000 and Non-Homestead 40% (Dollars)	Machinery Permanently Attached to Real Estate 33⅓% (Dollars)	Total Assessed Value (Dollars)	Total Assessed Value as Equalized by the Board of Review (Dollars)	Final Equalized Value (Dollars)
1	Ruth C. & Owen C. Waycoff		NE ¼ of NE ¼	27					5														
2	Ethel B. Burns		NW ¼ of NE ¼	28																			
3	Harry L. & Florence Stone Young		SW ¼ of NE ¼	29																			
4	Edmund C. & Mathilda J. Thomas		SE ¼ of NE ¼	30																			
5	"			31																			
6			NE ¼ of NW ¼	32																			
7	H. A. & Ruby Lorey		NW ¼ of NW ¼	33																			
8			SW ¼ of NW ¼																				
9			SE ¼ of NW ¼																				
10																							
11			NE ¼ of SW ¼																				
12			NW ¼ of SW ¼																				
13			SW ¼ of SW ¼																				
14			SE ¼ of SW ¼																				
15																							
16			NE ¼ of SE ¼																				
17			NW ¼ of SE ¼																				
18			SW ¼ of SE ¼																				
19			SE ¼ of SE ¼																				
20																							

Valuations by School Districts as Equalized by Department of Taxation

	Sold for Taxes	District No. Rate ... Mills (Dollars)	District No. Rate ... Mills (Dollars)	District No. Rate ... Mills (Dollars)	District No. Rate ... Mills (Dollars)	District No. 5 Rate of 1.5 Mills (Dollars)	District No. Rate ... Mills (Dollars)	Tax including State Homestead ... Mills ($ cts.)	State Tax on Non-Homestead 41.58 Mills ($ cts.)	Special Taxes ($ cts.)	Total Taxes ($ cts.)		Paid	When Paid: Month Day Year	Number of Receipt	March Settlement 1950 ($ cts.)	June Settlement 1950 ($ cts.)	Penalty ($ cts.)	November Settlement 1950 ($ cts.)	Penalty ($ cts.)	Collections to First Monday in January 1951 ($ cts.)	Penalty ($ cts.)	Delinquent on First Monday in January 1951 ($ cts.)	Total Delinquent Tax and Penalty ($ cts.)	Remarks
1					28			504	12 ✓		516 ✓	1	PAID IN FULL	MAY 31 1950	5830		516 ✓							
2					114			2048	52 ✓		2100 ✓	2	PAID IN FULL	MAY 15 1950	6151		2100 ✓							
3					24			432	10 ✓		442 ✓	3	PAID IN FULL	JAN 13 1950	4680		442 ✓							
4					H 15			270			270 ✓	4	PAID IN FULL	FEB 3 1950	1270	270 ✓								
5					H 15			270			270 ✓	5	PAID IN FULL	FEB 3 1950	1270	270 ✓								
6					H 93			1672			1672 ✓	6	PAID IN FULL	FEB 3 1950	1270	1672 ✓								
7					60			1078	28 ✓		1106 ✓	7	PAID IN FULL	MAY 29 1950	8812		1106 ✓							
8												8												
9												9												
10												10												
11												11												
12												12												
13												13												
14												14												
15												15												
16												16												
17												17												
18												18												
19												19												
20												20												
		4 114			326 349			6274	102		6376					2213	4164							

Assessment Roll and Tax List of Real Property in the Town of Shingobee

	Form 3(CD)	IN WHOSE NAME ASSESSED	TO WHOM TRANSFERRED	DESCRIPTION OF PROPERTY: SUBDIVISION	Sec. or Lot	Town or Block	Reg.	Number of Acres of Land: Acres	100ths	No. School District	Information Agricultural Tax or No.	TRUE AND FULL VALUATIONS: LAND Exclusive of Structures and Improvements (Dollars)	BUILDINGS and Other Structures (Dollars)	MACHINERY Permanently Attached to Real Estate (Dollars)	TOTAL True and Full Value (Dollars)	ASSESSED VALUATIONS: RURAL: Homestead Up to $4,000 20% (Dollars)	RURAL: Over $4,000 and Non-Homestead 33⅓% (Dollars)	ALL OTHER: Homestead Up to $4,000 25% (Dollars)	ALL OTHER: Over $4,000 and Non-Homestead 40% (Dollars)	MACHINERY Permanently Attached to Real Estate 33⅓% (Dollars)	TOTAL ASSESSED VALUE (Dollars)	Total Assessed Value as Equalized by the Board of Review (Dollars)	FINAL EQUALIZED VALUE (Dollars)
				Wa-Ba-Na-Ne-Bay (All of Lot 1 Sec. 13-142-31)						5													
		U. S. of America		NE¼ of NE¼	1																		
		U. S. of America		NW¼ of NE¼	2																		
		U. S. of America		SW¼ of NE¼	3																		
		U. S. of America		SE¼ of NE¼	4																		
		U. S. of America			5																		
		U. S. of America		NE¼ of NW¼	6																		
		U. S. of America		NW¼ of NW¼	7																		
		U. S. of America		SW¼ of NW¼	8																		
		State of Minnesota	Carl Johnson ~~Antoine Stellar Johnson~~	SE¼ of NW¼	9																		
		Robert Deere			10									10		164	04			168			
		State of Minnesota		NE¼ of SW¼	11																		
		Robt. K. Luck + Ore-tah-ki-e-Ship-ole		NW¼ of SW¼	12									10		164	04			168			
		U. S. of America		SW¼ of SW¼	13																		
		U. S. of America		SE¼ of SW¼	14																		
		Pearl J. Anderson			15									10		164	04			168			
		"		NE¼ of SE¼	16									10		164	04			168			
		U. S. of America		NW¼ of SE¼	17																		
		U. S. of America		SW¼ of SE¼	18																		
		U. S. of America		SE¼ of SE¼	19																		
		U. S. of America			20																		
																656	16			672			

	SOLD FOR TAXES	VALUATIONS BY SCHOOL DISTRICTS AS EQUALIZED BY DEPARTMENT OF TAXATION: District No. / Rate ... Mills (Dollars)	District No. / Rate ... Mills (Dollars)	District No. / Rate ... Mills (Dollars)	District No. / Rate ... Mills (Dollars)	District No. / Rate ... Mills (Dollars)	District No. / Rate ... Mills (Dollars)	Tax Including State Homestead ... Mills ($ cts.)	State Tax on Non-Homestead 4.58 Mills ($ cts.)	SPECIAL TAXES ($ cts.)	TOTAL TAXES ($ cts.)		PAID	WHEN PAID (Month Day Year)	Number of Receipt	March Settlement 1950 ($ cts.)	June Settlement 1950 ($ cts.)	Penalty ($ cts.)	November Settlement 1950 ($ cts.)	Penalty ($ cts.)	Collections to First Monday in January 1951 ($ cts.)	Penalty ($ cts.)	Delinquent on First Monday in January 1951 ($ cts.)	Total Delinquent Tax and Penalty ($ cts.)	REMARKS
1												1												
2												2												
3												3												
4												4												
5												5												
6												6												
7												7												
8												8												
9												9												
10				10		164	04			168	✓	10										168	168	
11												11												
12	SOLD FOR TAXES			10		164	04			168		12										168		
13												13												
14												14												
15				10		164	04 ✓			168		15	PAID IN FULL	MAY 17 1950	15772		336 ✓							
16				10		164	04			168		16	PAID IN FULL	MAY 17 1950	15772									
17												17												
18												18												
19												19												
20												20												
						656	16			672							336					336		

Assessment Roll and Tax List of Real Property in the Town of Shingobee

Form 5C1 (Revised Series, 1949)

In whose name assessed	To whom transferred		Description of property: Subdivision	Sec. or Lot	Town or Block	Rng.	Number of Acres of Land: Acres	10ths	No. School District	Inf. rate Res. cent Tax Rate	Inf. rate Agri. cent. Total Tax Rate	True and Full Valuations: Land Exclusive of Structures and Improvements (Dollars)	Buildings and Other Structures (Dollars)	Machinery Permanently Attached to Real Estate (Dollars)	Total True and Full Value (Dollars)	Assessed Valuations: Rural: Homestead Up to $4,000 20% (Dollars)	Rural: Over $4,000 and Non-Homestead 33⅓% (Dollars)	All Other: Homestead Up to $4,000 25% (Dollars)	All Other: Over $4,000 and Non-Homestead 40% (Dollars)	Machinery Permanently Attached to Real Estate 33⅓% (Dollars)	Total Assessed Value (Dollars)	Total Assessed Value as Equalized by the Board of Review (Dollars)	Final Equalized Value (Dollars)
			Wa-Ba-Na-Ne-Bay																				
U. S. of America		1	NE¼ of NE¼	21					5														
U. S. of America		2	NW¼ of NE¼	22																			
U. S. of America		3	SW¼ of NE¼	23																			
U. S. of America		4	SE¼ of NE¼	24																			
U. S. of America		5		25																			
U. S. of America		6	NE¼ of NW¼	26																			
		7	NW¼ of NW¼																				
		8	SW¼ of NW¼																				
		9	SE¼ of NW¼																				
		10																					
		11	NE¼ of SW¼																				
		12	NW¼ of SW¼																				
		13	SW¼ of SW¼																				
		14	SE¼ of SW¼																				
		15																					
		16	NE¼ of SE¼																				
		17	NW¼ of SE¼																				
		18	SW¼ of SE¼																				
		19	SE¼ of SE¼																				
		20																					

	Sold for Taxes	Valuations by School Districts as Equalized by Department of Taxation: District No. ..... Rate ..... Mills (Dollars)	District No. ..... Rate ..... Mills (Dollars)	District No. ..... Rate ..... Mills (Dollars)	District No. ..... Rate ..... Mills (Dollars)	District No. ..... Rate ..... Mills (Dollars)	District No. ..... Rate ..... Mills (Dollars)	Tax Including State Homestead ..... Mills ($ cts.)	State Tax on Non-Homestead ..... Mills ($ cts.)	Special Taxes ($ cts.)	Total Taxes ($ cts.)		Paid	When Paid: Month Day Year	Number of Receipt	March Settlement 1950 ($ cts.)	July Settlement 1950 ($ cts.)	Penalty ($ cts.)	November Settlement 1950 ($ cts.)	Penalty ($ cts.)	Collections to First Monday in January 1951 ($ cts.)	Penalty ($ cts.)	Delinquent on First Monday in January 1951 ($ cts.)	Total Delinquent Tax and Penalty ($ cts.)	Remarks
1												1													
2												2													
3												3													
4												4													
5												5													
6												6													
7												7													
8												8													
9												9													
10												10													
11												11													
12												12													
13												13													
14												14													
15												15													
16												16													
17												17													
18												18													
19												19													
20												20													

Assessment Roll and Tax List of Real Property in the Town of Shingobee, Cass County, Minnesota, for Taxes for the Year 1949.

Form 5CD

Subdivision: Sunrise Heights (3½ acs of Lot 1 W. of Hy. Sec. 26-142-31)

Line	In Whose Name Assessed	To Whom Transferred	Subdivision	Sec. or Lot	Town or Block	Rng.	Number of Acres of Land	No. School District
1	A. N. Meland		NE¼ of NE¼	1				5
2	"		NW¼ of NE¼	2				
3	"		SW¼ of NE¼	3				
4	"		SE¼ of NE¼	4				
5	"			5				
6	"		NE¼ of NW¼	6				
7	"		NW¼ of NW¼	7				
8	"		SW¼ of NW¼	8				
9	"		SE¼ of NW¼	9				
10	"			10 less Sw'ly ½				
11	Edwin A. Lundstrom		~~NE¼ of SW¼~~ Sw'ly ½ of	10				
12	"		NW¼ of SW¼	11				
13	"		SW¼ of SW¼	12				
14	Victor Mullers		SE¼ of SW¼	13				
15	Fred Fisher			14				
16	"		NE¼ of SE¼	15				
17	"		NW¼ of SE¼	16				
18			SW¼ of SE¼					
19			SE¼ of SE¼					
20								

Columns also printed (no entries): Indicate Homestead Yes or No; Indicate Agricultural Yes or No; True and Full Valuations (Land Exclusive of Structures and Improvements; Buildings and Other Structures; Machinery Permanently Attached to Real Estate; Total True and Full Value); Assessed Valuations — Rural (Homestead Up to $4,000 20%; Over $4,000 and Non-Homestead 33⅓%); All Other (Homestead Up to $4,000 25%; Over $4,000 and Non-Homestead 40%); Machinery Permanently Attached to Real Estate 33⅓%; Total Assessed Value; Total Assessed Value as Equalized by the Board of Review; Final Equalized Value.

Valuations by School Districts as Equalized by Department of Taxation: District No. 5, Rate 179.71 Mills. State Tax on Non-Homestead 4.58 Mills.

Line	Sold for Taxes	District No. 5 Dollars	Tax including State Homestead	State Tax on Non-Homestead	Special Taxes	Total Taxes	Paid	When Paid	Number of Receipt	March Settlement 1950	June Settlement 1950	Penalty	November Settlement 1950	Penalty
1		14	2 52	06 ✓		2 58 ✓	1 PAID IN FULL	MAY 31 1950			2 58 ✓			
2		14	2 52	06 ✓		2 58 ✓	2 PAID IN FULL	MAY 31 1950			2 58 ✓			
3		14	2 52	06 ✓		2 58 ✓	3 PAID IN FULL	MAY 31 1950			2 58 ✓			
4		14	2 52	06 ✓		2 58 ✓	4 PAID IN FULL	MAY 31 1950			2 58 ✓			
5		14	2 52	06 ✓		2 58 ✓	5 PAID IN FULL	MAY 31 1950	8221		2 58 ✓			
6		14	2 52	06 ✓		2 58 ✓	6 PAID IN FULL	MAY 31 1950			2 58 ✓			
7		14	2 52	06 ✓		2 58 ✓	7 PAID IN FULL	MAY 31 1950			2 58 ✓			
8		14	2 52	06 ✓		2 58 ✓	8 PAID IN FULL	MAY 31 1950			2 58 ✓			
9		14	2 52	06 ✓		2 58 ✓	9 PAID IN FULL	MAY 31 1950			2 58 ✓			
10		14	2 52	06 ✓		2 58 ✓	10 PAID IN FULL	MAY 31 1950			2 58 ✓			
11		14	2 52	06 ✓		2 58 ✓	11 PAID IN FULL	MAY 15 1950						
12		14	2 52	06 ✓		2 58 ✓	12 PAID IN FULL	MAY 15 1950	5880		7 74 ✓			
13		14	2 52	06 ✓		2 58 ✓	13 PAID IN FULL	MAY 15 1950						
14		H 44	7 90			7 90 ✓	14 PAID IN FULL	MAY 8 1949	5769		7 90 ✓			
15	SOLD FOR TAXES	14	2 52	06 ✓		2 58 ✓	15 PAID IN FULL	JUL 28 1950						
16	SOLD FOR TAXES	14	2 52	06 ✓		2 58 ✓	16 PAID IN FULL	JUL 28 1950	11771				7 74 ✓	15
17	SOLD FOR TAXES	14	2 52	06 ✓		2 58	17 PAID IN FULL	JUL 28 1950						
18							18							
19							19							
20							20							
Total		H 44 / 224 / 268	48 22	96		49 18					41 44		7 74	

Columns also printed (no entries): Collections to First Monday in January 1951; Penalty; Delinquent on First Monday in January 1951; Total Delinquent Tax and Penalty; Remarks.

Assessment Roll and Tax List of Real Property in the Town of Shingobee

Form 5CD

In Whose Name Assessed	To Whom Transferred	Description of Property: Subdivision	Sec. or Lot	Town or Block	Rng.	Number of Acres of Land: Acres	100ths	Joint School District	Indicate Homestead Tax or No.	Indicate Agricultural Tax or No.	True and Full Valuations: Land (Exclusive of Structures and Improvements)	Buildings and Other Structures	Machinery Permanently Attached to Real Estate	Total True and Full Value	Assessed Valuations: Rural: Homestead Up to $4,000 20%	Rural: Over $4,000 and Non-Homestead 33⅓%	All Other: Homestead Up to $4,000 25%	All Other: Over $4,000 and Non-Homestead 40%	Machinery Permanently Attached to Real Estate 33⅓%	Total Assessed Value	Total Assessed Value as Equalized by the Board of Review	Final Equalized Value
						Acres	100ths				Dollars	Dollars	Dollars	Dollars	Dollars	Dollars	Dollars	Dollars	Dollars	Dollars	Dollars	Dollars
Hilding A. + Jeanette Johnson		Sunrise Heights																				
		1 NE ¼ of NE ¼	17					5														
		2 NW ¼ of NE ¼	#8																			
		3 SW ¼ of NE ¼	19																			
		4 SE ¼ of NE ¼	20																			
		5																				
		6 NE ¼ of NW ¼																				
		7 NW ¼ of NW ¼																				
		8 SW ¼ of NW ¼																				
		9 SE ¼ of NW ¼																				
		10																				
		11 NE ¼ of SW ¼																				
		12 NW ¼ of SW ¼																				
		13 SW ¼ of SW ¼																				
		14 SE ¼ of SW ¼																				
		15																				
		16 NE ¼ of SE ¼																				
		17 NW ¼ of SE ¼																				
		18 SW ¼ of SE ¼																				
		19 SE ¼ of SE ¼																				
		20																				

Cass County, Minnesota, for Taxes for the Year 1949.

	Sold for Taxes	Validations by School Districts as Equalized by Department of Taxation: District No. / Rate ... Mills	District No. / Rate ... Mills	District No. / Rate ... Mills	District No. 5 / Rate 19.91 Mills	District No. / Rate ... Mills	Tax including State Homestead ... Mills	State Tax on Non-Homestead 4.58 ... Mills	Special Taxes	Total Taxes	Paid	When Paid: Month Day Year	Number of Receipt	March Settlement 1950	June Settlement 1950	Penalty	November Settlement 1950	Penalty	Collections to First Monday in January 1951	Penalty	Delinquent on First Monday in January 1951	Total Delinquent Tax and Penalty	Remarks
		Dollars	Dollars	Dollars	Dollars	Dollars	Dollars	$ cts.	$ cts.	$ cts.				$ cts.	$ cts.	$ cts.	$ cts.	$ cts.	$ cts.	$ cts.	$ cts.	$ cts.	
1					H 130					2336	PAID IN FULL	MAY 18 1950	6342		23.36								
2					H 6					108	PAID IN FULL	MAY 18 1950			1.08								
3					H 49					880	PAID IN FULL	MAY 18 1950			8.80								
4					H 6					108	PAID IN FULL	MAY 18 1950			1.08								
5																							
6																							
7																							
8																							
9																							
10																							
11																							
12																							
13																							
14																							
15																							
16																							
17																							
18																							
19																							
20		H DA			791			3432		3432					34.32								

Assessment Roll and Tax List of Real Property i

IN WHOSE NAME ASSESSED	TO WHOM TRANSFERRED	DESCRIPTION OF PROPERTY: SUBDIVISION	Sec. or Lot	Town. or Block	Rng.	Number of Acres of Land: Acres	100ths	No. School District
		Charlton Beach (Lot 3 Sec. 34-141-31) That part of Lot 3 lying N. of S. line of S. 141 R. 31						5
Ollie L. Kridelbaugh		~~NW¼ of NW¼~~	1					
Sam V. Carpenter	"	" " " "	2					
Arthur B. & Evelyn S. Hunt	"	" " " ~~15~~ "	3					
J. M. Brandt	"	" " " ~~16~~ "	4					
J. M. Brandt			5				17	
Helen O. Reese		NE¼ of NW¼	6				18	
Ollie L. Kridelbaugh		NW¼ of NW¼	7				19	
William Eikenberry		SW¼ of NW¼	8				20	
Helen O. Reese		SE¼ of NW¼	9				21	
George E. & Muriel Mertens			10				22	
Elmer L. Dookin		NE¼ of SW¼	11				23	
William Eikenberry		NW¼ of NW¼	12				24	
Helen O. Reese		vacated Outlet Div. located N. of Lot 25 & Lot	25					
Basil E. Shofner		~~SW¼ of SW¼~~ Outlet	A					
" "		"	B less 200'x150'					
Alpha H. Miner		~~NW¼ of SW¼~~ 200'x150' of Outlet	B					
		NW¼ of SW¼	17					
		SW¼ of SW¼	18					
		SE¼ of SW¼	19					
			20					

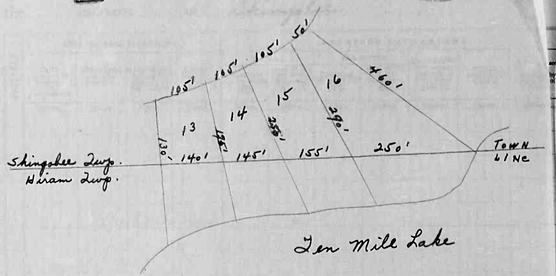

FINAL EQUALIZED VALUE — Dollars

	SOLD FOR TAXES	VALUATIONS BY SCHOOL DISTRICTS AS EQUALIZED BY DEPARTMENT OF TAXATION: District No. Rate ... Mills (Dollars)	District No. Rate ... Mills (Dollars)	District No. Rate ... Mills (Dollars)	Total No. 5 Rate 14.53 Mills (Dollars)	District No. Rate ... Mills (Dollars)	District No. Rate ... Mills (Dollars)	Tax including State Homestead 4.53 Mills ($ cts.)	State Tax on Non-Homestead ... Mills ($ cts.)	SPECIAL TAXES ($ cts.)	TOTAL TAXES ($ cts.)		PAID: WHEN PAID Month Day Year	Number of Receipt	March Settlement 1950 ($ cts.)	June Settlement 1950 ($ cts.)	Penalty ($ cts.)	November Settlement 1950 ($ cts.)	Penalty ($ cts.)	Collections to First Monday in January 1951 ($ cts.)	Penalty ($ cts.)	Delinquent on First Monday in January 1951 ($ cts.)	Total Delinquent Tax and Penalty ($ cts.)	REMARKS
1					10			1.64	.04		1.68	1	PAID IN FULL JAN 1 6 1950	116	1.68									
2					13			2.14	.06		2.20	2	PAID IN FULL MAY 1 5 1950	6145		2.20								
3					17			2.80	.08		2.88	3	PAID IN FULL MAY 2 1 1950	6217		2.88								
4	SOLD FOR TAXES				20			3.30	1.0		3.40	4										3.40		
5	SOLD FOR TAXES				625			102.94	2.86		105.80	5										105.80		
6					25			4.12	.12		4.24	6	2nd Half Paid DEC 3 0 1950 / 1st Half Paid MAY 2 9 1950	4796 / 6231		2.12				2.12				
7					25			4.12	.12		4.24	7	PAID IN FULL JAN 1 6 1950	116	4.24									
8					25			4.12	.12		4.24	8	2nd Half Paid DEC 3 0 1950	4796										
9					25			4.12	.12		4.24	9	1st Half Paid MAY 2 9 1950	6231		2.12				2.12				
10					25			4.12	.12		4.24	10	PAID IN FULL MAY 1 1 1950	6076		4.24								
11					25			4.12	.12		4.24	11	PAID IN FULL APR 2 5 1950	4967		4.24								
12					25			4.12	.12		4.24	12	2nd Half Paid DEC 3 0 1950	4796										
13					25			4.12	.12		4.24	13	1st Half Paid MAY 2 9 1950	6231		2.12				2.12				
14					25			4.12	.12		4.24	14	2nd Half Paid OCT 1 4 1950 / 1st Half Paid MAY 2 2 1950	6822		2.12		2.12					
15					25			4.12	.12		4.24	15	2nd Half Paid OCT 1 4 1950 / 1st Half Paid MAY 2 2 1950	6822		2.12		2.12					
16												16												
17												17												
18												18												
19												19												
20		4 / 24			625			15402	434		15836	20			5.12	54.6		4.24		6.36		117.68		

Assessment Roll and Tax List of Real Property in the ~~Town~~ of Shingobee

Cass County, Minnesota, for Taxes for the Year 1949.

Form SCN	In Whose Name Assessed	To Whom Transferred	Description of Property: Subdivision	Sec. or Lot	Town or Block	Rng.	Number of Acres of Land	No. School District	Inf. Tax Levied Tax in Re	Inf. Tax Levied Tax in Re	True and Full Valuations: Land Exclusive of Structures and Other Improvements	Buildings and Other Structures	Machinery Permanently Attached to Real Estate	Total True and Full Value	Assessed Valuations: Rural: Homestead Up to $4,000 20%	Rural: Over $4,000 and Non-Homestead 33⅓%	All Other: Homestead Up to $4,000 25%	All Other: Over $4,000 and Non-Homestead 40%	Machinery Permanently Attached to Real Estate 33⅓%	Total Assessed Value Modified by the Board of Review	Final Equalized Value
							Acres 100%				Dollars	Dollars	Dollars	Dollars	Dollars	Dollars	Dollars	Dollars	Dollars	Dollars	Dollars
	Ollie L. Kidelbaugh		Charlton Beach (Lot 3 Sec. 34-141-31) Lot 3 lying N. of B. line of				.141	5													
	Sam V. Carpenter		"	14																	
	Arthur B. & Evelyn S. Hunt		"	15																	
	J. M. Brandt		"	16																	
	J. M. Brandt						17					1800	Houses added				600				
	Helen O. Reese		NE¼ of NW¼				18														
	Ollie L. Kidelbaugh		NW¼ of NW¼				19														
	William Eikenberry		SW¼ of NW¼				20														
	Helen O. Reese		SE¼ of NW¼				21														
	George E. & Muriel Mertens						22														
	Ebner L. Dookin		NE¼ of SW¼				23														
	William Eikenberry		NW¼ of SW¼				24														
	Helen O. Reese		Vacated Portion Ave. located N. of Lot 25 & Lot				25														
	Basil E. Shafer		SW¼ of SW¼	Outlot			A														
	" "		"				B less 200'x150'														
	Alphia H. Miner		200'x150' of Outlot				B														
			NW¼ of SW¼																		
			SW¼ of SW¼																		
			SE¼ of SW¼																		

Valuations by School Districts as Equalized by Department of Taxation

Sold for Taxes	District No. Rate ... Mills	District No. Rate ... Mills	District No. Rate ... Mills	District No. Rate ... Mills	District No. Rate ... Mills	District No. Rate ... Mills	Tax Including State Homestead	State Tax on Non-Homestead 4.5 Mills	Special Taxes	Total Taxes	Paid	When Paid Month Day Year	Number of Receipt	March Settlement 1950	June Settlement 1950	Penalty	November Settlement 1950	Penalty	Cancellations to First Monday in January 1951	Penalty	Delinquent on First Monday in January 1951	Total Delinquent Tax and Penalty	Remarks
	Dollars	Dollars	Dollars	Dollars	Dollars	Dollars	$ cts.	$ cts.	$ cts.	$ cts.				$ cts.	$ cts.	$ cts.	$ cts.	$ cts.	$ cts.	$ cts.	$ cts.	$ cts.	
1			10				164	04		168	PAID IN FULL	JAN 18 1950	116	168									
2			13				214	06		220	PAID IN FULL	MAY 15 1950	6145		220								
3			17				280	08		288	PAID IN FULL	MAY 23 1950	6217		288								
4	SOLD FOR TAXES		20				330	10		340											340		
5	SOLD FOR TAXES		625				10294	286		10580											10580		
6			25				412	12		424	2nd Half Paid / 1st Half Paid	DEC 30 1950 / MAY 29 1950	14796 / 6221		212				212				
7			25				412	12		424	PAID IN FULL	JAN 19 1950	116	424									
8			25				412	12		424	2nd Half Paid / 1st Half Paid	DEC 30 1950 / MAY 29 1950	14796 / 6221		212				212		424	466	
9			25				412	12		424													
10			25				412	12		424	PAID IN FULL	MAY 18 1950	6276		424								
11			25				412	12		424	PAID IN FULL	APR 25 1950	4467		424								
12			25				412	12		424	2nd Half Paid / 1st Half Paid	DEC 30 1950 / MAY 29 1950	14796 / 6221		212				212		424	466	
13			25				412	12		424	2nd Half Paid / 1st Half Paid	Oct 14 1950 / MAY 22 1950	6822		212		212						
14			25				412	12		424	2nd Half Paid / 1st Half Paid	Oct 14 1950 / MAY 22 1950	6822		212		212						
15			25				412	12		424													
16									Sec. Lot on Lake 15														
17																							
18																							
19																							
20																							
		14 / 24	925				15402	434		15836				5122	3416		424		636		11768		

Assessment Roll and Tax List of Real Property in the Town of Shingobee,

Cass County, Minnesota, for Taxes for the Year 1949.

Form 3CD

Name Assessed	To Whom Transferred	Description of Property: Subdivision	Sec. or Lot	Town or Block	Rng.	Number of Acres of Land (Acres)	(100ths)	No. School District	Independent Special Tax No.	Independent Special Tax No.	True and Full Valuations: Land Exclusive of Buildings and Improvements (Dollars)	Buildings and Other Structures (Dollars)	Machinery Permanently Attached to Real Estate (Dollars)	Total True and Full Value (Dollars)	Assessed Valuations: Rural: Homestead Up to $4,000 20% (Dollars)	Rural: Over $4,000 and Non-Homestead 33⅓% (Dollars)	All Other: Homestead Up to $4,000 25% (Dollars)	All Other: Over $4,000 and Non-Homestead 40% (Dollars)	Machinery Permanently Attached to Real Estate 33⅓% (Dollars)	Total Assessed Valuation Equalized by the Board of Review (Dollars)	Final Equalized Value (Dollars)
		Guamville (Part of SW 4 of SE 4 22-142-31)																			
Syrva Quam		~~NE¼ of NE¼~~	1					5													
"		~~NW¼ of NE¼~~	2																		
Maurice W. + Elizabeth L. Casey		~~SW¼ of NE¼~~	3																		
Eugene V. + Beatrice C. Meeks		~~SE¼ of NE¼~~	4																		
Oscar Beard			5																		
"		~~E 120' of Lot 6 +~~	7																		
Oscar P. Beard		~~W 120' of Lot 6 +~~	7																		
Syrva Quam		~~NW¼ of NW¼~~	8																		
"		~~SW¼ of NW¼~~	9																		
"			10																		
"		~~NE¼ of SW¼~~	11																		
"		~~NW¼ of SW¼~~	12																		
Henry + Agnes Erickson		~~SW¼ of SW¼~~	13																		
		~~SE¼ of SW¼~~																			
		NE¼ of SE¼																			
		NW¼ of SE¼																			
		SW¼ of SE¼																			
		SE¼ of SE¼																			

Valuations by School Districts as Equalized by Department of Taxation

	District No.	District No.	District No.	District No.	District No.	District No.
	Rate ... Mills	Rate ... Mills	Rate ... Mills	Rate ... Mills	Rate ... Mills	Rate ... Mills
	Dollars	Dollars	Dollars	Dollars	Dollars	Dollars
1					20	
2					20	
3					H 100	
4					H 50	
5					20	
6					20	
7					20	
8					20	
9					20	
10					20	
11					20	
12					20	
13					20	
14						
15						
16						
17						
18						
19						
20						

Sold for Taxes	Tax including State Homestead Mills	State Tax on Non-Homestead 4.58 Mills	Special Taxes	Total Taxes	Paid	When Paid (Month Day Year)	Number of Receipt	March Settlement 1950	June Settlement 1950	Penalty	November Settlement 1950	Penalty	Collections to First Monday in January 1951	Penalty	Delinquent on First Monday in January 1951	Penalty	Total Delinquent Tax and Penalty	Remarks
1	360	10		370	2nd Half Paid	SEP 27 1950	3419		185		185							
2	360	10		370	1st Half Paid	MAY 27 1950	6716		185		185							
					2nd Half Paid	SEP 27 1950	3419											
3	1798			1798	1st Half Paid	MAY 27 1950	6716		899		899							
					2nd Half Paid	OCT 26 1950	7773											
4	898			898	1st Half Paid	MAY 31 1950	7250		898									
5	360	10		370	PAID IN FULL	MAY 20 1950	7006											
6	360	10		370	PAID IN FULL	JUN 24 1950					1110	17						
7	360	10		370	PAID IN FULL	JUN 24 1950	7084											
8	360	10		370	2nd Half Paid	SEP 27 1950	3419		185		185							
					1st Half Paid	MAY 27 1950	6717											
9	360	10		370	2nd Half Paid	SEP 27 1950	3419		185		185							
					1st Half Paid	MAY 27 1950	6717											
10	360	10		370	2nd Half Paid	SEP 27 1950	3419		185		185							
					1st Half Paid	MAY 27 1950	6717											
11	360	10		370	2nd Half Paid	SEP 27 1950	3419		185		185							
					1st Half Paid	MAY 27 1950	6717											
12	360	10		370	2nd Half Paid	OCT 31 1950	7966		185		185							
					1st Half Paid	MAY 27 1950	7967											
13	360	10		370														
14																		
15																		
16																		
17																		
18																		
19																		
20																		
	6656	110		6766					3877		3489							

Assessment Roll and Tax List of Real Property in the Town of Shingobee

Form 5CD

In Whose Name Assessed	To Whom Transferred	Description of Property: Subdivision	Sec. or Lot	Town or Block	Rng.	Number of Acres of Land	No. School District	Indicate Homestead Tax	Indicate Agricultural Tax	True and Full Valuations: Land Exclusive of Structures and Improvements	Buildings and Other Structures	Machinery Permanently Attached to Real Estate	Total True and Full Value	Assessed Valuations: Rural: Homestead Up to $4,000 20%	Rural: Over $4,000 and Non-Homestead 33⅓%	All Other: Homestead Up to $4,000 25%	All Other: Over $4,000 and Non-Homestead 40%	All Other: Machinery Permanently Attached to Real Estate 33⅓%	Total Assessed Value	Total Assessed Value as Equalized by the Board of Review	Final Equalized Value
		Lowbey's Addition to Walker (Part of SW¼ of SW¼ + Part of Lot 4 Sec. 26-142-31)				acres / tenths				Dollars	Dollars	Dollars	Dollars	Dollars	Dollars	Dollars	Dollars	Dollars	Dollars	Dollars	Dollars
Anna C. Dallaire		1 NE¼ of NE¼	1				5														
"		2 NW¼ of NE¼	2																		
"		3 SW¼ of NE¼	3																		
Vern J. & Lillian M. Kansier		4 SE¼ of NE¼	4																		
Anna C. Dallaire		5	5																		
"		6 NE¼ of NW¼	6																	Abstr. #4147	
"		7 NW¼ of NW¼	7																	"	
"		8 SW¼ of NW¼	8																	"	
"		9 SE¼ of NW¼	9																	"	
"		10	10																		
Frank E. & Bess E. Stolte		11 NE¼ of SW¼	11																		
" "		12 NW¼ of SW¼	12																		
Anna C. Dallaire		13 SW¼ of SW¼	13																	Abstr. #4147	
Wm. & Loretta Erickson		14 SE¼ of SW¼	14																		
D. M. & Daisy Gembeling		15	15																	Abstr. #4154	
Anna C. Dallaire		16 NE¼ of SE¼	16																		
		17 NW¼ of SE¼																			
		18 SW¼ of SE¼																			
		19 SE¼ of SE¼																			
		20																			

Cass County, Minnesota, for Taxes for the Year 1949.

	Sold for Taxes	Valuations by School Districts as Equalized by Department of Taxation: District No. / Rate ... Mills	District No. / Rate ... Mills	District No. / Rate ... Mills	District No. 5 / Rate 74 Mills	District No. / Rate ... Mills	District No. / Rate ... Mills	Tax Including State Homestead	State Tax on Non-Homestead 4.58 Mills	Special Taxes	Total Taxes	Paid	When Paid	Number of Receipt	March Settlement 1950	June Settlement 1950	Penalty	November Settlement 1950	Penalty	Collections to First Monday in January 1951	Penalty	Delinquent to First Monday in January 1951	Penalty	Total Delinquent Tax and Penalty	Remarks
		Dollars	Dollars	Dollars	Dollars	Dollars	Dollars	$ cts.	$ cts.	$ cts.	$ cts.				$ cts.	$ cts.	$ cts.	$ cts.	$ cts.	$ cts.	$ cts.	$ cts.	$ cts.	$ cts.	
1					16			264	08		272	2nd Half Paid	MAY 31 1950	8463		86		86							
												1st Half Paid	OCT 31 1950	3577											
2					16			264	08		272	2nd Half Paid	MAY 31 1950	8463		136		136							
												1st Half Paid	OCT 31 1950	3577											
3					16			264	08		272	2nd Half Paid	MAY 31 1950	8463		136		136							
												1st Half Paid	OCT 31 1950	3577											
4					N 56			922			922	PAID IN FULL	FEB 7 1950	7433	922										
												2nd Half Paid	OCT 31 1950	3577											
5					16			264	08		272	1st Half Paid	MAY 31 1950	8463		136		136							
												2nd Half Paid	OCT 31 1950												
6					6			98	02		100	1st Half Paid	MAY 31 1950			50		50							
												2nd Half Paid	OCT 31 1950	3577											
7					6			98	02		100	1st Half Paid	MAY 31 1950	8463		50		50							
												2nd Half Paid	OCT 31 1950												
8					6			98	02		100	1st Half Paid	MAY 31 1950			50		50							
												2nd Half Paid	OCT 31 1950												
9					6			98	02		100	1st Half Paid	MAY 31 1950			50		50							
												2nd Half Paid	OCT 31 1950	3577											
10					N 140			2306			2306	1st Half Paid	MAY 31 1950	8463		1153		1153							
11					16			264	08		272	PAID IN FULL	MAY 4 3 1950	6329		272									
12					16			264	08		272	PAID IN FULL	MAY 1 8 1950	6329		272									
												2nd Half Paid	OCT 31 1950	3577											
13					4			66	02		68	1st Half Paid	MAY 31 1950	8463		34		34							
14					16			264	08		272	PAID IN FULL	SEP 9 1950	7443				272	08						
15					N 240			3954			3954	PAID IN FULL	MAY 31 1950	8474		3954									
												2nd Half Paid	OCT 31 1950	3577											
16					16			264	08		272	1st Half Paid	MAY 31 1950	8463		136		136							
17																									
18																									
19																									
20																									
		N			296																				
		NN			136			9782	74		9826				922	6515		2389							
					432																				

Assessment Roll and Tax List of Real Property in the Town of Shingobee, Cass County, Minnesota, for Taxes for the Year 1949.

Form 5CD

Belford First Addition to Shingobee Island (Part of Lot 5 2-141-31)

Line	In Whose Name Assessed	To Whom Transferred	Subdivision	Sec. or Lot	Town or Block	Rng.	Acres	100ths	No. School District	Indicate Homestead Yes or No	Indicate Agricultural Yes or No	Land Exclusive of Structures and Improvements (Dollars)	Buildings and Other Structures (Dollars)	Machinery Permanently Attached to Real Estate (Dollars)	Total True and Full Value (Dollars)	Rural Homestead Up to $4,000 20%	Rural Over $4,000 and Non-Homestead 33⅓%	All Other Homestead Up to $4,000 25%	All Other Over $4,000 and Non-Homestead 40%	Machinery Permanently Attached to Real Estate 33⅓%	Total Assessed Value	Total Assessed Value as Equalized by the Board of Review	Final Equalized Value (Dollars)
1	Elihue Sanders		NE¼ of NE¼	1					5														
2	"	"	NW¼ of NE¼	2																			
3	Harold H. & Amelia H. Hillman		SW¼ of NE¼	3																			
4	Katherine R. & Katherine D. Belford		SE¼ of NE¼	4																			
5	"	"		5																			
6			NE¼ of NW¼																				
7			NW¼ of NW¼																				
8			SW¼ of NW¼																				
9			SE¼ of NW¼																				
10																							
11			NE¼ of SW¼																				
12			NW¼ of SW¼																				
13			SW¼ of SW¼																				
14			SE¼ of SW¼																				
15																							
16			NE¼ of SE¼																				
17			NW¼ of SE¼																				
18			SW¼ of SE¼																				
19			SE¼ of SE¼																				
20																							

Line	Sold for Taxes	District No. Rate Mills (Dollars)	District No. Rate Mills (Dollars)	District No. Rate Mills (Dollars)	District No. Rate Mills (Dollars)	District No. 5 Rate 179.79 Mills (Dollars)	District No. Rate Mills (Dollars)	Tax Including State Homestead Mills	State Tax on Non-Homestead 4.58 Mills	Special Taxes	Total Taxes	Line	Paid	When Paid (Month Day Year)	Number of Receipt	March Settlement 1950	June Settlement 1950	Penalty	November Settlement 1950	Penalty	Collections to First Monday in January 1951	Penalty	Delinquent on First Monday in January 1951	Total Delinquent Tax and Penalty	Remarks
1						120		21 56	54 ✓		22 10 ✓	1	PAID IN FULL	SEP 27 1950	12572				22 10 ✓	66					
2						120		21 56	54		22 10	2	PAID IN FULL; 2nd Half Paid	SEP 27 1950; OCT 31 1950	12572; 13167				22 10; 9 52 ✓	66					
3						H 106		19 04			19 04 ✓	3	1st Half Paid	MAY 31 1950	8215		9 52 ✓								
4						100		17 98	46 ✓		18 44 ✓	4	PAID IN FULL	MAY 31 1950	7913		18 44 ✓								
5						H 62		11 14			11 14 ✓	5	PAID IN FULL	MAY 31 1950	7913		11 14 ✓								
6												6													
7												7													
8												8													
9												9													
10												10													
11												11													
12												12													
13												13													
14												14													
15												15													
16												16													
17												17													
18												18													
19												19													
20												20													
		H NH				168 / 340 / 508		91 28	1 54		92 82						39 10		53 72						

Assessment Roll and Tax List of Real Property in the Town of Shingobee

Cass County, Minnesota, for Taxes for the Year 1949.

	In Whose Name Assessed	To Whom Transferred	Description of Property: Subdivision	Sec. or Lot	Town or Block	Rng.	Number of Acres of Land (Acres / 100ths)	No. Schools Directed	Indicate Homestead Tax by H	Indicate Agricultural Tax by A	True and Full Valuations: Land Exclusive of Structures and Improvements	Buildings and Other Structures	Machinery Permanently Attached to Real Estate	Total True and Full Value	Assessed Valuations: Rural: Homestead Up to $4,000 20%	Rural: Over $4,000 and Non-Homestead 33⅓%	All Other: Homestead Up to $4,000 25%	All Other: Over $4,000 and Non-Homestead 40%	Machinery Permanently Attached to Real Estate 33⅓%	Total Assessed Value	Total Assessed Value as Equalized by the Board of Review	Final Equalized Value
			Park Point																			
			All Govt Lot 1, Sec. 35 & E. 350' of Govt Lot 4, Sec. 26 - 141 - 31					5														
	Al E. Woock, Glenn Witham + C. J. Eliesipter		NE¼ of NW¼	1																		
	"		NW¼ of NE¼	2																		
	Stephen, Leonard S. + Arthur H. Gruber		SW¼ of NW	3																		
	Al E. Woock, Glenn Witham + C. J. Eliesipter		SE¼ of NE¼	4																		
	"			5																		
	"		NE¼ of NW¼	6																		
	"		NW¼ of NW¼	7																		
	Jerome + Harriet S. Green		SW¼ of NW¼	8																		
	Samuel + Harriet S. Green		SE¼ of NW¼	9																		
	Glenn W. + Edith M. Jensen			10																		
	Al E. Woock, Glenn Witham + C. J. Eliesipter		NE¼ of SW¼	11																		
	Frank A. + Jessie E. Green		NW¼ of SW¼	12																		
	Al E. Woock, Glenn Witham + C. J. Eliesipter		SW¼ of SW¼	13																		
	"		SE¼ of SW¼	14																		
	Al E. Woock, Glenn Witham + C. J. Eliesipter			15																		
	"		NE¼ of SE¼	16																		
	"		NW¼ of SE¼	17																		
	"		SW¼ of SE¼	18																		
	"		SE¼ of SE¼	19																		
	"			20																		

Valuations by School Districts as Equalized by Department of Taxation

Sold for Taxes	District No. ... Rate ... Mills	District No. ... Rate ... Mills	District No. 5 Rate 41 Mills	District No. ... Rate ... Mills	District No. ... Rate ... Mills	Tax including State Homestead ... Mills	State Tax on Non-Homestead 4.5 Mills	Special Taxes	Total Taxes	Paid	When Paid (Month Day Year)	Number of Receipt	March Settlement 1949	June Settlement 1950	Penalty	November Settlement 1950	Penalty	Collections to First Monday in January 1951	Penalty	Delinquent on First Monday in January 1951	Penalty	Total Delinquent Tax and Penalty	Remarks
	Dollars	Dollars	Dollars	Dollars	Dollars	$ cts.	$ cts.	$ cts.	$ cts.				$ cts.	$ cts.	$ cts.	$ cts.	$ cts.	$ cts.	$ cts.	$ cts.	$ cts.	$ cts.	
1			20			330	10	5	340	2nd Half Paid	OCT 1 1950			340									
										1st Half Paid	MAY 31 1950	5591											
2			20			330	10	5	340	2nd Half Paid	OCT 1 1950					340							
										1st Half Paid	MAY 31 1950	5592											
3			20			330	10		340	PAID IN FULL	MAY 25 1950	7685		340									
4			20			330	10		340	PAID IN FULL	MAY 31 1950	8018		340									
5			20			330	10		340	2nd Half Paid	SEP 14 1950												
										1st Half Paid	MAY 31 1950	2192											
6			20			330	10		340	2nd Half Paid	SEP 14 1950												
										1st Half Paid	MAY 31 1950												
7			20			330	10		340	2nd Half Paid	SEP 14 1950												
										1st Half Paid	MAY 31 1950	5594		1020		1020							
8			20			330	10		340	2nd Half Paid	SEP 14 1950												
										1st Half Paid	MAY 31 1950												
9			20			330	10		340	2nd Half Paid	SEP 14 1950												
										1st Half Paid	MAY 31 1950	2192											
10			20			330	10		340														
11			20			330	10		340	PAID IN FULL	MAY 9 1950	5783		340									
12			20			330	10		340	PAID IN FULL	MAY 9 1950	5677		340									
13			20			330	10		340	PAID IN FULL	MAY 9 1950	5677		340									
14			20			330	10		340	2nd Half Paid	SEP 14 1950												
										1st Half Paid	MAY 31 1950												
15			20			330	10		340	2nd Half Paid	SEP 14 1950												
										1st Half Paid	MAY 31 1950	2192											
16			20			330	10		340	2nd Half Paid	SEP 14 1950												
										1st Half Paid	MAY 31 1950	5594		1190		1190							
17			20			330	10		340	2nd Half Paid	SEP 14 1950												
										1st Half Paid	MAY 31 1950												
18			20			330	10		340	2nd Half Paid	SEP 14 1950												
										1st Half Paid	MAY 31 1950												
19			20			330	10		340	2nd Half Paid	SEP 14 1950												
										1st Half Paid	MAY 31 1950	2192											
20			20			330	10		340	2nd Half Paid	SEP 14 1950												
										1st Half Paid	MAY 31 1950												
	# 114		100			6600	200		6800					4250		2550							

Assessment Roll and Tax List of Real Property in the Town of Shingobee, Cass County, Minnesota, for Taxes for the Year 1949.

Form SCD

In Whose Name Assessed	To Whom Transferred	Description of Property: Subdivision	Sec. or Lot	Town or Block	Rng	Number of Acres of Land: Acres	Mills	No. School District	Indicate Homestead Tax by a +	Indicate Agricultural Tax by a +	True and Full Valuations: Land Exclusive of Structures and Improvements (Dollars)	Buildings and Utility Structures (Dollars)	Machinery Permanently Attached to Real Estate (Dollars)	Total True and Full Value (Dollars)	Assessed Valuations: Rural: Homestead Up to $4,000 20% (Dollars)	Rural: Over $4,000 Non-Homestead 33⅓% (Dollars)	All Other: Homestead Up to $4,000 25% (Dollars)	All Other: Over $4,000 and Non-Homestead 40% (Dollars)	Machinery Permanently Attached to Real Estate 33⅓% (Dollars)	Total Assessed Value (Dollars)	Total Assessed Value as Equalized by the Board of Review (Dollars)	Final Equalized Value (Dollars)
		Park Point																				
Al E. Wood, Glenn Witham, & C. J. Ekberg		NE¼ of NE¼	21					5														
"		NW¼ of NE¼	22																			
"		SW¼ of NE¼	23																			
"		SE¼ of NE¼	24																			
"			25																			
"		NE¼ of NW¼	26																			
"		NW¼ of NW¼	27																			
"		SW¼ of NW¼	28																			
"		SE¼ of NW¼	29																			
"			30																			
"		NE¼ of SW¼	31																			
"		NW¼ of SW¼	32																			
Albert Ewert & Glenn D. Wood		SW¼ of SW¼	33																			
"		SE¼ of SW¼	34																			
Al E. Wood, Glenn Witham & C. J. Ekberg			35																			
"		NE¼ of SE¼	36																			
"		NW¼ of SE¼	37																			
"		SW¼ of SE¼	38																			
		SE¼ of SE¼																				

Abst. # 4148

Continued on next Page

Sold for Taxes	Valuations by School Districts as Equalized by Department of Taxation: District No. Rate Mills	District No. Rate Mills	District No. Rate Mills	District No. Rate Mills	District No. Rate Mills	Tax including State Homestead ... Mills	State Tax on Non-Homestead 4.5 Mills	Special Taxes	Total Taxes		Paid	When Paid (Month Day Year)	Number of Receipt	March Settlement 1950	June Settlement 1950	Penalty	November Settlement 1950	Penalty	Collections to First Monday in January 1951	Penalty	Delinquent as First Monday in January 1951	Penalty	Total Delinquent Tax and Penalty	Remarks
	Dollars	Dollars	Dollars	Dollars	Dollars	$ cts.	$ cts.	$ cts.	$ cts.						$ cts.	$ cts.	$ cts.	$ cts.	$ cts.	$ cts.	$ cts.	$ cts.	$ cts.	
				20		330	10		340	1	2nd Half Paid / 1st Half Paid	SEP 14 1950 / MAY 31 1950	2196											
2				20		330	10		340	2	2nd Half Paid / 1st Half Paid	SEP 14 1950 / MAY 31 1950												
3				20		330	10		340	3	2nd Half Paid / 1st Half Paid	SEP 14 1950 / MAY 31 1950												
4				20		330	10		340	4	2nd Half Paid / 1st Half Paid	SEP 14 1950 / MAY 31 1950												
5				20		330	10		340	5	2nd Half Paid / 1st Half Paid	SEP 14 1950 / MAY 31 1950	3194											
6				20		330	10		340	6	2nd Half Paid / 1st Half Paid	SEP 14 1950 / MAY 31 1950	3574		2040		2040							
7				20		330	10		340	7	2nd Half Paid / 1st Half Paid	SEP 14 1950 / MAY 31 1950												
8				20		330	10		340	8	2nd Half Paid / 1st Half Paid	SEP 14 1950 / MAY 31 1950												
9				20		330	10		340	9	2nd Half Paid / 1st Half Paid	SEP 14 1950 / MAY 31 1950												
10				20		330	10		340	10	2nd Half Paid / 1st Half Paid	SEP 14 1950 / MAY 31 1950												
11				20		330	10		340	11	2nd Half Paid / 1st Half Paid	SEP 14 1950 / MAY 31 1950	3742											
12				20		330	10		340	12	2nd Half Paid / 1st Half Paid	SEP 14 1950 / MAY 31 1950			340		340							
13				20		330	10		340	13	2nd Half Paid / 1st Half Paid	SEP 14 1950 / MAY 31 1950	3593											
14				20		330	10		340	14	2nd Half Paid / 1st Half Paid	SEP 14 1950 / MAY 31 1950	3690											
15				20		330	10		340	15	2nd Half Paid / 1st Half Paid	SEP 14 1950 / MAY 31 1950	3194											
16				10		164	04		168	16	2nd Half Paid / 1st Half Paid	SEP 14 1950 / MAY 31 1950	3574		168		168							
17				10		164	04		168	17	2nd Half Paid / 1st Half Paid	SEP 14 1950 / MAY 31 1950												
18				10		164	04		168	18	2nd Half Paid / 1st Half Paid	SEP 14 1950 / MAY 31 1950	3194											
19										19														
20										20														
				330		5442	162								3042		2442							

Assessment Roll and Tax List of Real Property in the Town of Shingobee

Cass County, Minnesota, for Taxes for the Year 1949.

Form 5CD	IN WHOSE NAME ASSESSED	TO WHOM TRANSFERRED	DESCRIPTION OF PROPERTY: Subdivision	Sec. or Lot	Town or Block	Rng.	Number of Acres of Land: Acres	100ths	No. School District	Inclusive Numbers Only or No	Inclusive Apportionment Tax or No	TRUE AND FULL VALUATIONS: LAND Exclusive of Structures and Improvements	BUILDINGS and Other Structures	MACHINERY Permanently Attached to Real Estate	TOTAL True and Full Value	ASSESSED VALUATIONS: RURAL: Homestead Up to $4,500 20%	Over $4,000 and Non-Homestead 33⅓%	ALL OTHER: Homestead Up to $4,000 25%	Over $4,000 and Non-Homestead 40%	MACHINERY Permanently Attached to Real Estate 33⅓%	TOTAL ASSESSED VALUE	Total Assessed Value as Equalized by the Board of Review	FINAL EQUALIZED VALUE
							Acres	100ths				Dollars	Dollars	Dollars	Dollars	Dollars	Dollars	Dollars	Dollars	Dollars	Dollars	Dollars	Dollars
	Al E. Wood, Glenn Witham & C. J. Eisengeter		Park Point ~~NE¼ of NE¼~~ Outlot		A				5														Abst. 4148
	"		2 ~~NW¼ of NE¼~~ "		B																		
	"		3 ~~SW¼ of NE¼~~ "		C																		
	"		4 ~~SE¼ of NE¼~~ "		D																		
			5																				
			6 NE¼ of NW¼																				
			7 NW¼ of NW¼																				
			8 SW¼ of NW¼																				
			9 SE¼ of NW¼																				
			10																				
			11 NE¼ of SW¼																				
			12 NW¼ of SW¼																				
			13 SW¼ of SW¼																				
			14 SE¼ of SW¼																				
			15																				
			16 NE¼ of SE¼																				
			17 NW¼ of SE¼																				
			18 SW¼ of SE¼																				
			19 SE¼ of SE¼																				
			20																				

SOLD FOR TAXES	VALUATIONS BY SCHOOL DISTRICTS AS EQUALIZED BY DEPARTMENT OF TAXATION: District No. Rate ... Mills	District No. Rate ... Mills	District No. Rate ... Mills	District No. 6 Rate 64.71 Mills	District No. Rate ... Mills	District No. Rate ... Mills	Tax including State Homestead	State Tax on Non-Homestead 4.58 Mills	SPECIAL TAXES	TOTAL TAXES		PAID	WHEN PAID: Month Day Year	Number of Receipt	March Settlement 1950	June Settlement 1950	Penalty	November Settlement 1950	Penalty	Collections to First Monday in January 1951	Penalty	Delinquent on First Monday in January 1951	Total Delinquent Tax and Penalty	REMARKS
	Dollars	Dollars	Dollars	Dollars	Dollars	Dollars	$ cts.	$ cts.	$ cts.	$ cts.					$ cts.	$ cts.	$ cts.	$ cts.	$ cts.	$ cts.	$ cts.	$ cts.	$ cts.	
1				10			264	04		168	1	2nd Half Paid 1st Half Paid	SEP 14 1950 MAY 31 1950	2144										
2				10			164	04		168	2	2nd Half Paid 1st Half Paid	SEP 13 1950 MAY 31 1950	5941		322		318						
3				10			464	04		168	3	2nd Half Paid 1st Half Paid	SEP 11 1950 MAY 31 1950											
4				8			132	04		136	4	2nd Half Paid 1st Half Paid	SEP 11 1950 MAY 31 1950	2144										
5											5													
6											6													
7											7													
8											8													
9											9													
10											10													
11											11													
12											12													
13											13													
14											14													
15											15													
16											16													
17											17													
18											18													
19											19													
20		11 614	6 38	38			624	16		640	20					322		318						

Assessment Roll and Tax List of Real Property in the ..... of .....

Form 3CD

	In Whose Name Assessed	To Whom Transferred	Description of Property: Subdivision	Sec. or Lot	Town or Block	Rng.	Number of Acres of Land: Acres	100ths	Sch. School District	Indicate Rural Tax by "R"	Indicate Agricultural Tax by "A"	True and Full Valuations: Land Exclusive of Structures and Improvements (Dollars)	Buildings and Other Structures (Dollars)	Machinery Permanently Attached to Real Estate (Dollars)	Total True and Full Value (Dollars)	Assessed Valuations: Rural: Homestead Up to $4,000 20% (Dollars)	Rural: Over $4,000 and Non-Homestead 33⅓% (Dollars)	All Other: Homestead Up to $4,000 25% (Dollars)	All Other: Over $4,000 and Non-Homestead 40% (Dollars)	Machinery Permanently Attached to Real Estate 33⅓% (Dollars)	Total Assessed Value (Dollars)	Total Assessed Value as Equalized by the Board of Review (Dollars)	Final Equalized Value (Dollars)
1			NE ¼ of NE¼																				
2			NW ¼ of NE ¼																				
3			SW ¼ of NE ¼																				
4			SE ¼ of NE ¼																				
5																							
6			NE ¼ of NW ¼																				
7			NW ¼ of NW ¼																				
8			SW ¼ of NW ¼																				
9			SE ¼ of NW ¼																				
10																							
11			NE ¼ of SW ¼																				
12			NW ¼ of SW ¼																				
13			SW ¼ of SW ¼																				
14			SE ¼ of SW ¼																				
15																							
16			NE ¼ of SE ¼																				
17			NW ¼ of SE ¼																				
18			SW ¼ of SE ¼																				
19			SE ¼ of SE ¼																				
20																							

	Sold for Taxes	Valuations of School Districts as Equalized by Board of Review or Taxation: District No. ..... Rate ..... Mills (Dollars)	District No. ..... Rate ..... Mills (Dollars)	District No. 2 Rate 41.1 Mills (Dollars)	District No. 2 Rate 41 Mills (Dollars)	District No. ..... Rate ..... Mills (Dollars)	District No. ..... Rate ..... Mills (Dollars)	Tax including State Homestead ..... Mills ($ cts.)	State Tax on Non-Homestead 4.58 Mills ($ cts.)	Special Taxes ($ cts.)	Total Taxes ($ cts.)		Paid	When Paid: Month	Day	Year	Number of Receipt	March Settlement 1950 ($ cts.)	June Settlement 1950 ($ cts.)	Penalty ($ cts.)	November Settlement 1950 ($ cts.)	Penalty ($ cts.)	Collections to First Monday in January 1951 ($ cts.)	Penalty ($ cts.)	Delinquent on First Monday in January 1951 ($ cts.)	Total Delinquent Tax and Penalty ($ cts.)	Remarks
1												1															
2												2															
3												3															
4												4															
5	Total =											5															
6			149-9	118.92	26.821							6															
7			97.37	38.21	13.365				239.80			7															
8			126.06	235.520	79.196							8															
9												9															
10												10															
11												11															
12												12															
13								719376				13															
14								638358				14															
15												15															
16								13,572.24	239.80		13,817.14	16															
17												17															
18												18															
19												19															
20												20															