ASSESSMENT & [illegible] LIST

Shingobee

1947

DIRECTIONS TO ASSESSOR

CASS

OFFICE OF COUNTY AUDITOR,
APR 15 1947.

County,

H. V. Morton Assessor of the Town of Shingobee According to the requirements of law, I hereewith deliver to you the Assessment Book for the said Town of Shingobee for the year 1947, containing a list of all Real Estate that has become subject to taxation since the Assessment of May 1, 1946, so far as the same have come to my knowledge from any source, and I hereby direct you to assess all Personal Property, and to make such changes in Real Estate as are required in the odd-numbered year, and make return thereof to me as required by the law prescribing your duties hereto annexed.

A form of the return to be signed by you is appended in this book.

County Auditor.

Extracts from Laws Relating to the Listing of Personal Property

(Section Numbers Refer to Minnesota Statutes 1945)

Sec. 272.01. PROPERTY SUBJECT TO TAXATION. All real and personal property in this state, and all personal property of persons residing therein, * * * is taxable, except such as is by law exempt from taxation.

WHEN LISTED AND ASSESSED

Sec. 272.01 * * * Personal Property shall be listed and assessed annually with reference to its value on May 1, and if acquired on that day, shall be listed by or for the persons acquiring it.

Sec. 273.22. By whom listed. Personal Property shall be listed in the manner following:

1. Every person of full age and sound mind, being a resident of this state, shall list all of his *** personal property.

2. He shall also list separately, and in the name of his principal, all personal property belonging to any property located, leased, or otherwise controlled by him as agent or attorney.

3. The property of a minor, child or insane person shall be listed by his guardian, or by the person having such property in charge.

4. The property of a person for whose benefit it is held in trust, by the trustee; of the estate of a deceased person, by the executor or administrator.

5. The property of a corporation whose assets are in the hands of a receiver, by such receiver.

6. The property of a body politic or corporate, by the proper agent or officer thereof.

7. The property of a firm or company, by a partner or agent thereof.

8. The property of manufacturers and others in the hands of an agent, by such agent in the name of his principal, as merchandise.

Sec. 273.26. Where listed. Except as otherwise in this chapter provided, personal property shall be listed and assessed in the county, town, or district where owner, agent or trustee resides.

Sec. 273.27. Certain personal property; where listed. All household goods and furniture, including clocks, musical instruments, sewing machines, wearing apparel of members of the family, and all implements, tools, and machinery, used for personal and domestic purposes, or for the furnishing or equipment of the family residence, shall be listed and assessed in the district where the same is usually kept.

Sec. 273.29. Merchants and manufacturers. The personal property pertaining to the business of a merchant or of a manufacturer shall be listed in the town or district where his business is carried on ***

Sec. 273.32. Farm property of non-resident. When the owner of any farm or other personal property connected with a farm does not reside thereon, the same shall be listed and assessed in the town or district, where the farm is situated, if the farm be situated in several towns or districts, it shall be listed and assessed in the town or district in which the principal place of business of such farm is located.

Sec. 273.33. Elevators, etc., on railroad. All elevators and the business, with the machinery and fixtures thereto, attached upon the land of a railroad company which are not in good faith owned, operated and controlled by such railroad company, shall be listed and assessed as personal property in the town or district where situated.

Sec. 273.21. Pipeline companies. Personal property of pipeline companies engaged in the business of transporting, gas, gasoline, or other petroleum products *** shall be listed and assessed in the county, town, or district where the same is usually kept.

Sec. 273.36. Personal property of electric light and power companies. Personal property of electric light and power companies building a fixed office in any city, village, or borough in this state shall be listed and assessed, where situated ***

Sec. 273.37. Personal property of electric light and power companies outside of cities and villages. Personal property of electric light and power companies other than personal property lying inside of the corporate limits of any city or village, and other than electric light and power companies, and other individuals and partnerships supplying electric power, having a fixed office outside of the corporate limits of any city, village, and borough, shall be listed with and assessed by the commissioner of taxes in the county where situated.

Sec. 273.23. Merchants; Consignees. Every merchant required to list his property shall state also the value of his property purchased in his business as a merchant. No consignee shall be required to list for taxation any property the product of this state, nor the value of any goods, merchandise or other property held for the sole purpose of being stored or forwarded, if he has no interest in such property, and derives no profit from its sale.

Sec. 273.24. Manufacturers. Every manufacturer required to list his property shall state also the value of all articles purchased, and the value of all articles made or manufactured of body steel, in whole or in part, in any process of manufacturing, combining, rectifying or refining. Every manufacturer and person engaged in the business or establishment of any kind shall list, as part of his manufacturing stock, the value of all engines, machinery, tools, and implements used or kept to be used in any such process, except such fixtures as have been assessed as real property.

Sec. 273.46. Estate of deceased person. The personal property of the estate of a deceased person shall be listed and assessed at the place of listing at the time of his death.

Sec. 273.15. Persons under Guardianship. The personal property of a minor under guardianship shall be listed and assessed at the place of listing before his guardian, and of every other person under guardianship, where the ward resides.

Sec. 273.46. Assignees and receivers. Personal property in the hands of an assignee or receiver shall be listed and assessed at the place of listing before his appointment.

Sec. 273.47. Property moved between May and July. The owner of personal property removing from one county, town, or district to another between May 1 and July 1, shall be assessed in the place where it was first listed upon by the assessor. A person moving into this state from another state between said dates shall list the property owned by him in the county, town, or district, and town, or district in which he resides, unless he can make it appear to the assessor that he is held for tax of the current year on the property in another state.

Sec. 273.05. Where listed in case of doubt. In case of doubt as to the place where any taxable personal property or where it should be listed is in this chapter provided, if between places in the same county, the place for listing shall be fixed by the county board of equalization; and if between different counties or places in different counties, by the Commissioner of Taxation.

Sec. 273.25. List; to be verified. Every person required to list property for taxation shall make out and deliver to the assessor upon blanks furnished by him, a verified statement of all personal property owned by him on May 1 of the current year. He shall also list all personal property which he shall have in his possession or under his control which ***he is required to list for taxation as agent or attorney, guardian, personal representative, administrator, receiver, accounting officer, partner, factor, or in any other capacity ***

Sec. 273.26. Examination under oath. Whenever the assessor shall be of the opinion that the person listing property for himself, or for any other person, or any officer of a corporation, fails to make a full, fair, and complete list thereof, he may examine such person under oath to record to the amount of the property he is required to list; and, if such person shall refuse to make full discovery under oath, the assessor may list the property of such person or his principal according to his best judgment and information.

Sec. 273.45. Failure to obtain list. In case of failure to obtain the list of any taxable personal property, the assessor shall make an estimate of value of such property, and assess the same in such amount as he believes to be the true value thereof. When requested, he shall sign and deliver to the person assessed a copy of the statement showing the valuation of the property so listed.

Sec. 273.20. Assessor may enter dwellings, etc. Any officer authorized by law to assess property for taxation may, when necessary to the performance of his duties, enter any dwelling house, building, or structure, and view the same and the property therein.

Sec. 670.05. False statement regarding taxes. Every person who, in making any statement, oral or written, which is required or authorized by law to be made as a basis of imposing or reducing any tax or assessment, who shall wilfully make any statement as to any matter or thing which he knows to be false, shall be guilty of a gross misdemeanor.

Sec. 273.13. Classification of property—Subdivision 1. How classified. All real and personal property subject to a general property tax and not subject to any gross earnings or other item tax is hereby classified for purposes of taxation as provided by this section.

Subdivision 2. Class 1. Iron ore whether mined or unmined, shall be classed as real estate and shall be valued and assessed at fifty (50) per cent of the true and full value, if unmined, it shall be assessed with and as a part of the land in which it is situated, and if not at the site whereon, from ore which either (a) is mined by underground methods and placed in stockpiles enumerated in August 1st of each year and prior to the next succeeding May 1, and which contains phosphorus in excess of .150 per cent, dried analysis, or which is classified by the Commissioner of Taxation as Bessemer ore, or (b) is mined by open pit methods, and in accordance with good engineering and mineralogical practice, requires concentration other than crushing or screening or both to make it suitable for consumption in blast furnaces, and which is stockpiled at the site of the stockpile subsequent to August 1 of a calendar year and prior to the next succeeding May 1 for the taxable years after the year in which it shall be listed and assessed in the living district were mined at the above amount per ton as it would be assessed if still unmined, and the value of the stockpiles shall be valued and assessed as mined iron ore, as otherwise provided by law. The real estate in which iron ore is located, either in place or in stockpiles, shall be assessed in accordance with the provisions of clauses three, three "a," and four, as the case may be. In assessing any tract or lot of land in which iron ore is known to exist, it shall be the duty of the area appraiser of the land in which it is located, and the assessable value of the land in which it is located, shall be determined and set down separately and the aggregate of the two shall be assessed against the tract or lot.

Class 1a. All direct products of the blast and open hearth furnaces that are utilized in the form produced and are not further processed by secondary or ancillary process, requires concentration other than crushing or screening or both to make it suitable for consumption in blast furnaces, shall be valued and assessed at 33 per cent of the full and true value thereof.

Subdivision 3. Class 2. All merchandise goods and fixtures, including clocks, musical instruments, sewing machines, wearing apparel of members of the family, and all implements, tools, and machinery used for the owner for personal and domestic purposes or for the furnishing or equipment of the family residence, shall constitute class two and shall be valued and assessed at 33 per cent of the full and true value thereof.

Subdivision 4. Class 3. All agricultural products, except as provided by sub-clause "d" and clauses three "b," stocks of merchandise and all movable fixtures and all other personal property, including manufacturers' materials and manufactured articles, all tools, implements and machinery, whether fixtures or otherwise, except as provided by sub-clause "d" and all real estate, which is used in agricultural use, except as provided in sub-clause one and three "b" hereof, shall constitute class three and shall be valued and assessed at 25% per cent of the true and full value thereof.

Subdivision 5. Class 3a. All property not listed in the preceding clauses shall constitute class four and shall be valued and assessed at forty (40) per cent of the full and true value thereof.

Subdivision 6. Class 3d. Livestock, poultry, all horses, mules, and asses used exclusively for agricultural purposes, all agricultural tools, implements and machinery used by the owner in any agricultural pursuit shall constitute class three "d", and shall be valued and assessed at 20 per cent of the true and full value thereof.

Subdivision 7. Class 4. All property not included in the preceding clauses shall constitute class four and shall be valued and assessed at forty (40) per cent of the full and true value thereof.

Section 273.03, Minnesota Statutes 1945. Assessment; Mode. The county auditor shall annually provide the necessary assessment books and blanks at the expense of the county, for and to correspond with each assessment district. He shall make out, in the real property assessment book, complete lists of all lands or lots subject to taxation, showing the names of the owners, if to him known, and, if unknown, so stated opposite each tract or lot, the number of acres, and the lots or parts of lots or blocks, included in each description of property. ***

The assessors shall meet at the office of the county auditor *on a day to be fixed by the Commissioner of Taxation* for the purpose of receiving instructions as to their duties under the laws of the state. ***

INDEX TO SECTIONS

SECTION	PAGE
Sec. 1	
" 2	
" 3	
" 4	
" 5	
" 6	
" 7	
" 8	
" 9	
" 10	
" 11	
" 12	
" 13	
" 14	
" 15	
" 16	
" 17	
" 18	
" 19	
" 20	
" 21	
" 22	
" 23	
" 24	
" 25	
" 26	
" 27	
" 28	
" 29	
" 30	
" 31	
" 32	
" 33	
" 34	
" 35	
" 36	

For Convenience of Auditor in Showing Boundaries of School Districts

Township No. 141-142 Range No. 31 Mer. P. M.

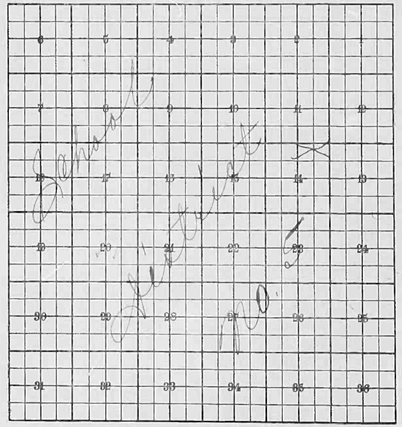

Returns Showing Grain Received in or Handled by Elevators, Warehouses and Mills in the ..... of ..... in the County of ..... for the Year Ending May 1, 1947.

NAMES OF OWNERS	ADDRESS	Bushels of Wheat	Bushels of Soy Beans	Bushels of Flax	Total No. of Bushels of Wheat, Soy Beans and Flax	★ Tax of ¼ Mill per Bushel Dollars	Cts.	Bushels of Corn	Bushels of Barley	Bushels of Rye	Bushels of Oats	Bushels of Buckwheat	Bushels of all Other Grains	Total No. Bushels Corn, Barley, Rye, Oats, Buckwheat and All Other Grains	★ Tax of ¼ Mill Per Bushel Dollars	Cts.	★ Total Tax Dollars	Cts.	REMARKS

Note ★ Assessors will not fill these Columns

List of Lands in the ..... of ....., County of ....., Minn., for the Year 19....., Which have Become Homesteads or Ceased to be Homesteads

SINCE THE LAST REAL ESTATE ASSESSMENT DATE

Form 315 Miller-Davis Company, Minneapolis. State Form No. 67

LANDS BECOMING HOMESTEADS

NAME OF OWNER	School District	DESCRIPTION OF PROPERTY — SUBDIVISION	Sec. or Lot	Town or Block	Range	Number of Acres of Land — Acres	Tenths	
Ernest Collins	5	(contd) NW¼ of NW¼	27	141	31	40		✓
Daniel & Edith Collins	5	S½ of A (NW¼ & NE & SW¼ of NE¼ less A)	28	142	31	53	61	✓
Henry & Dorothy Hogan	5	Part of lots 1 & 2 of NW¼ of NW¼ & SW¼ of NW¼ lying N of Hwy #3	28	142	31			✓
~~Geo Birner~~	~~5~~	~~Lots 5 & 7 of RR~~						
		~~Sec. 75 Ac~~	~~8~~	~~140~~	~~31~~	~~7~~	~~10~~	
J. T. Whitbeck	5	SE¼ of SW¼ NE of Lake	14	141	31	26		✓
John Hagen Jr	5	SE of SW	1	141	31	25		✓
Phillip & Helen Pederson	5	150 x 260 ft of Gov. Lot 3	27	142	31			✓
Ed Holz	5	Gov Lot 2	23	142	31	25	20	
Henry Peters	5	300 x 145 x 365 x 150	1	141	31	1	15	✓
Agnes Lockman	5	Lots 1, 2, 3 & 4 of block 2 unofficial plat of Lots 3 & 4 west of Gov. line	25	146	31	6		✓
Mel Reid Construction	5	Lot 15 Lindberg Addition						✓
Mrs. Mae Krosin	5	Lot 4 Lindberg Addition	4					✓
Henry L. Dunage (LAMOSGA)	5	About ½ of Lot 4	26	142	31	4	50	(Contract and deed in Book The Minnesota Made)
C. B. Nalbert	5	Lot 12 Carlton plat	12					✓ (Small Part of Lot E)
Harold H. Tillman	5	Lot 4 Rolfsrud First addition	4					✓ (Has Lots 3 & Lot 4 in Rolfsrud)
Tom R. Dahl	5	Lots 1, 2 Rolfsrud	1, 2					✓
Philip Jewell		S½ of Lot 4 lying SE (Part of Lot 4 now Block 1 of Minn. Park)	32	141	31			✓

LANDS CEASING TO BE HOMESTEADS

NAME OF OWNER	School District	DESCRIPTION OF PROPERTY — SUBDIVISION	Sec. or Lot	Town or Block	Range	Number of Acres of Land — Acres	Tenths	
Geo Birner	5	Lots 5 & 7 of RR	8	140	31	7	10	✓
W. C. Coombs	5	Abingdon Lake of Lots (Part)						

List of Lands in the ..... of ....., County of ....., Minn., for the Year 19....., Which have Become Homesteads or Ceased to be Homesteads

SINCE THE LAST REAL ESTATE ASSESSMENT DATE

Form 134 Miller-Davis Company, Minneapolis, State Form No. 61

LANDS BECOMING HOMESTEADS								LANDS CEASING TO BE HOMESTEADS							
NAME OF OWNER	School District	DESCRIPTION OF PROPERTY						NAME OF OWNER	School District	DESCRIPTION OF PROPERTY					
		SUBDIVISION	Sec. or Lot	Town or Block	Range	Number of Acres of Land Acres	100ths			SUBDIVISION	Sec. or Lot	Town or Block	Range	Number of Acres of Land Acres	100ths

INCREASE OR DECREASE in Value of Property Heretofore Assessed, by the Erection or Destruction of Buildings or Structures Thereon

Platted Property Assessed at 40 Per Cent of True and Full Value. (Homesteads up to $4,000 True and Full Value 25 Per Cent.)

Unplatted Property Assessed at 33⅓ Per Cent of True and Full Value. (Homesteads up to $4,000 True and Full Value 20 Per Cent.)

FORM 3 Miller-Davis Co., Minneapolis

NAMES OF PROPERTY OWNERS	DESCRIPTION	Sec. or Lot	Town or Block	Rng.	True and Full Value of Structures worth more Than $100 each Dollars	KINDS OF STRUCTURES		Assessed Value of Additional Structures Dollars		Reduction of Assessed Value on Account of Loss occasioned by Fire, Flood or otherwise Dollars	
Nellie Kilburg	Lot 1 (Aud Plat - Lot 7)	1	2		200	improvement	H	50			✓
A. A. Cobb	" " "	1	2		300	"	H	75			✓
Tom Barker Jr.	" " "	5	2		2800	Home		~~700~~ 700			✓
Vern Windmill	" " "	1	2		1200		H	300			✓
Henry Erickson		22	142	31	100		H	25			✓
Emil Rosch	S ½ of NW¼ all S of rd less 9 acres	28	142	31	150	Home	H	30			✓
Katherine R. & Katherine D. Belford	Lots 11 & 25 of Belford's Addition (Lunghin Saloon)	5			200	H. Work	H	50			✓
Louis & Ida Nordtvedt	Lot 1 Less Rg. 528-1	28	142	31	200	Home	H	40			✓
Henry Dreitby Hogan	Intersection of NE¼ of NW¼ & Hwy 7 of Hwy 7	28	142	31	300	Home	H	60			✓
Nelly C. Andersen & Pete	Gadomville	8			200	Home	H	50			✓
Adolf G. & Viola Ryasby	Langhin Saloon	18				Home				67 ~~50~~	✓
~~[illegible]~~											
R. O. Simmons			142	31	2000	Home	H	400			
G. C. & Genevieve Fischer	NE ¼ of NE¼	17	142	31	350	Garage	H	70			✓
Harold E. & Eleanor Beddow	Auditors Plat Lot 5	20	4		180	Plumbing	H	40			✓
Tony Paddock	Auditors Plat Lot 7	5	4		1500	Home	H	600			✓
Verdie & Helen J. Anderson	150 x 240 ft of Gov Lot 8	27	142	31	800	Home		160 200			✓
Eric & Ruby Hogan	100 x 150 of 29.54 of 5	22	142	31	300	Home		60			✓
John A. Sander	100 x 370 of Lot 3	27	142	31	125	Garage		25			✓

INCREASE OR DECREASE in Value of Property Heretofore Assessed, by the Erection or Destruction of Buildings or Structures Thereon

FORM 3. (Keep this for reference, and return.)

Platted Property Assessed at 40 Per Cent of True and Full Value. (Homesteads up to $4,000 True and Full Value 25 Per Cent.)

Unplatted Property Assessed at 33⅓ Per Cent of True and Full Value. (Homesteads up to $4,000 True and Full Value 20 Per Cent.)

NAMES OF PROPERTY OWNERS	DESCRIPTION	Sec. or Lot	Town or Block	Rng.	True and Full Value of Structures worth more than $100 each (Dollars)	KIND OF STRUCTURES		Assessed Value of Additional Structures (Dollars)	Reduction of Assessed Value on Account of Loss occasioned by Fire, Flood or otherwise (Dollars)	
John Briney	250 x 300 in NE corner of Lot 9	2	141	31	200	Cottage	Non	67		✓
John Hopen Jr.	SE ¼ SW-5	1	141	31	400	~~[illegible]~~ Home	H	80		✓
Hazel Elliot	Lot 6	1	141	31	1000	Cottage	Non	334		✓
Henry Peters	300 x 145 x 365 x 150 of SE ¼ SW	"	141	31	200	Home	H	40		✓
Geo. & Sylvia Jensen	115 ft. of Lot 4	26	142	31	300	Home	H	60		✓
Colonel & Marion Kirven	100 x 200 of NE ¼ of NW ¼	35	142	31	250	Home	H	50		✓
Chas. Nichl	SE ¼ NE ¼ Block 2 ~~[illegible]~~ portion of Sec 6 lying	30	141	31	400	Garage	H	20		✓
Mrs Agnes Lochman	23 1 23 of S of ¼ Block 2 ~~[illegible]~~ portion of Sec 6 lying West of Lincoln Ave	25	141	31	150	Home	H	30		✓
C. H. & Anna H. Gyrdsmon	W 250 of E ~~[illegible]~~ 420 of Lots between Portland & Ky 19	26	141	31	800	Home	H	160		✓
J. A. Whitfield	SE ¼ SW ¼ NE. Howard Lake	19	141	31	500	Home	H	100		✓
Edward Gtzen	Cement Block	22	141		205	Cottage	Non	80 67		✓
W. R. Wolcottt	1½ ft of Lot 8 W 50 of E 205 of ~~Lot 8~~ ~~[illegible]~~ SE ¼ of SW ¼ lying N of H.G.	22	142	31	100	Chicken house	H	20		✓
Mary & Henry Bendich	15 rds 1.135 of NE of NW ¼	25	142	31	250	House	Non	84		✓
R. C. & Simonson	All of SE ¼ lying E of R.R. line	8	142	31	2000	Home	H	400		✓
Hazel Elliot	Lot 6	1	141	31	1000	Home Improvements	Non	334 ~~200~~		✓
~~[illegible]~~	~~[illegible]~~	~~[illegible]~~	~~[illegible]~~	~~[illegible]~~	~~250~~	~~Bldg Permit~~		~~[illegible]~~		
E. L. Wadell	Lot 2 Brass Add - 23-142-31	2	142	31	300		H	125		✓

INCREASE OR DECREASE in Value of Property Heretofore Assessed, by the Erection or Destruction of Buildings or Structures Thereon

FORM 3. (Keep this for reference, and return.)

Platted Property Assessed at 40 Per Cent of True and Full Value. (Homesteads up to $4,000 True and Full Value 25 Per Cent.)

Unplatted Property Assessed at 33⅓ Per Cent of True and Full Value. (Homesteads up to $4,000 True and Full Value 20 Per Cent.)

NAMES OF PROPERTY OWNERS	DESCRIPTION	Sec. or Lot	Town or Block	Rng.	True and Full Value of Structures worth more than $100 each (Dollars)	KIND OF STRUCTURES	Assessed Value of Additional Structures (Dollars)	Reduction of Assessed Value on Account of Loss occasioned by Fire, Flood or otherwise (Dollars)

INCREASE OR DECREASE in Value of Property Heretofore Assessed, by the Erection or Destruction of Buildings or Structures Thereon

Platted Property Assessed at 40 Per Cent of True and Full Value. (Homesteads up to $4,000 True and Full Value 25 Per Cent.)

Unplatted Property Assessed at 33⅓ Per Cent of True and Full Value. (Homesteads up to $4,000 True and Full Value 20 Per Cent.)

FORM—[illegible]

NAMES OF PROPERTY OWNERS	DESCRIPTION	Sec. or Lot	Town or Block	Rng.	True and Full Value of Structures worth more than $100 each Dollars	KIND OF STRUCTURES	Assessed Value of Additional Structures Dollars	Reduction of Assessed Value on Account of Loss occasioned by Fire, Flood or otherwise Dollars

REAL PROPERTY BECOMING SUBJECT TO TAXATION SINCE THE LAST PREVIOUS ASSESSMENT OR OMITTED FROM ASSESSMENT ROLLS THE PREVIOUS YEARS.

Assessment of Taxable Real Property in the Twp of Shingobee, County of Cass, Minn., for the Year 1947.

Form 116 [illegible]

	NAME OF OWNER	School District	SUBDIVISION	Sec. or Lot	Twp. or Block	Rng.	Number of Acres of Land Acres	Tenths	Indicate Agricultural Land by Ag.	Indicate Homestead Tax by Ho.	BY WHOM VALUED	TRUE AND FULL VALUATIONS: LAND Exclusive of Structures and Improvements Dollars	BUILDINGS and Other Structures Dollars	MACHINERY Permanently Attached to Real Estate Dollars	TOTAL True and Full Value Dollars	ASSESSED VALUATIONS: RURAL Homestead Up to $4,000 20% Dollars	RURAL Over $4,000 and Non-Homestead 33⅓% Dollars	ALL OTHER Homestead Up to $4,000 25% Dollars	ALL OTHER Over $4,000 and Non-Homestead 40% Dollars	MACHINERY Permanently Attached to Real Estate 33⅓% Dollars	TOTAL ASSESSED VALUE Dollars	FINAL EQUALIZED VALUE Dollars	
1	H. H. + Mary Burdick		W. 50' of E. 205' of the part of NE¼ of NW¼ lying N of Hy	28	142	31			No	No	State County Local Assessor												1
2	Harry H. Burdick		18 rds x 125' of NE¼ of NW¼					1	No	No	State County Local Assessor	10	Twp										2
3			[illegible]								State County Local Assessor												3
4											State County Local Assessor												4
5											State County Local Assessor												5
6											State County Local Assessor												6
7											State County Local Assessor												7
8											State County Local Assessor												8

Total Value as Equalized by State / County / Local

Total Value as Assessed by Assessor

Assessment of

Form 314 MILLER DAVIS COMPANY, MINNEAPOLIS

	NAME OF OWNER
1	
2	
3	
4	
5	
6	
7	
8	

Treasurer's Office, Cass County, Minnesota

RECEIVED this ~~first Monday~~ (being the 5th *day) of January, A. D. 1948, of* L. C. Peterson *, Auditor of ~~said County~~, Minnesota, the Tax List of all Taxable Real and Personal Property in the* Town *of* Shingobee *in said County for the year A. D. 1947, as specified above and amounting to* ..... *Dollars.*

Paul D. Juwell
County Treasurer.

JAN - 3 1949 *194*

Office of County Treasurer, Cass County, Minnesota

To L. C. Peterson *, ~~County Auditor~~:*

Sir—I herewith return to you the Tax List for the Town *of* Shingobee *in said County for the year 1947, heretofore received from you. I certify that I have compared the same with the duplicate receipts in your office, and have written opposite the amount of each tax so receipted the words "First Quarter Paid", "Second Quarter Paid", "Third Quarter Paid" or "Paid in full" as the case may be, and the number of my receipt given in discharge of said tax, and each tract or lot of real property against which the taxes remain unpaid is delinquent for said year.*

Yours respectfully,

Paul D. Juwell
County Treasurer.

Auditor's Office, Cass County, Minnesota

I, ... *Auditor of said County, and State of Minnesota, do hereby certify that the following is a correct list of the Taxes levied on the Real and Personal Property in the* ..... *of* ..... *for the year 1947.*

WITNESS my hand and official seal, the ..... *day of* ..... *1948.*

(SEAL)

..... *County Auditor.*

Auditor's Office, Cass County, Minnesota

..... *194*

I hereby certify that on the first Monday in January 1949, I received of ..... *County Treasurer, the Tax List of the* ..... *of* ..... *in said County for the year 1947; that I have compared the said list with the Statements receipted for by said Treasurer, which are on file in my office, and that each tract or lot of real property therein against which the taxes, or any part thereof, remains unpaid are delinquent for said year.*

(SEAL)

..... *County Auditor.*

Assessment of

FORM 114 (ONLY ONE SIDE PRINTED, REPRINTED)

NAME OF OWNER

TABULAR SCHEDULE OF VALUATIONS,

LEVIED IN THE Township OF Shingobee

	School District No.	Dollars	Dollars	Value of Lands other than Town Lots including Structures Dollars	Value of Town and City Lots including Structures thereon Dollars	Personal Property Dollars	Total Value of all Property except Money and Credits Dollars	State Rev. Mills	State Sch'l Mills	Tchr. Ins. Mills	State Debt Mills	Total Rate of State Tax Mills	Rev. Mills	R. & B. Mills	Welfare Mills	Bonds and Int. Mills	Mills	Mills	Total Rate of County Tax Mills	Rev. Mills	R. & B. Mills	Drag Tax Mills	State Loan Mills	Fire Mills	Tel. Mills	Cem. Mills	Mills	Total Rate of Town Tax Mills
1	5			43719	34027	20,609	98,355					3.02	22.	7.2	48.	18.			95.2	2.	12.	1.		2.	2.	1.		20.
2																												
3												N.H. 4.07 / 7.09																
4																												
5	Assessed Value:			Rural	All Other	P. P.	Totals																					
				62786	15460	20,609	98,355																					
6	Real Estate N.H.		26,177																									
	Rus. Prop. N.H.		51,569																									
			20,609																									
7			98,355																									
8																												

RATES AND TAXES

COUNTY OF CASS, STATE OF MINNESOTA

15,487 / 4.07 / 1.49

16,487 / 4.07 / 1.49

	RATE OF SCHOOL TAXES: Local 1 Mill	Special Mills	Def. Loan Mills	Transp. Mills	C.O. Mills	Mills	Total Rate of Sch'l Tax Mills	Total Rate of all Taxes Mills	TAXES LEVIED: LOCAL 1 MILL AND SPECIAL SCHOOL TAXES BY DISTRICTS: Local 1 Mill	Special	State Loan	Def.	Transp.	C.O.	Total School Taxes	ALL OTHER TAXES: FUNDS	Rate	Amounts
1	1.	15.	15.	1.8	34		31.2	158.42	4372	65579		85579	7869	14864	158263	State Revenue,		
2	1.	30.	15.	1.8	24		51.2	169.42	5464	163908		81984	9834	18576	279736	State School,		
3																Teachers Insurance,		
4																State Debt—Non-Homestead,		29368
5																State Debt—Homestead,		29703
6																County Revenue,		2163380
7																County Road and Bridge,		70816
8																County Welfare,		472104
9																Bonds and Interest		177038
10																Total 9363.38		
11																Town Revenue,		19671
12																Town Road and Bridge,		118025
13																Town Drag,		9836
14																Town State Loan,		
15																Fire		19671
16																Telephone		19671
17																Cemetery		9836
18																Total 1967.10		
19																School Local 1 Mill,		9836
20																School Special,		229487
21																School State Loan,		
22																Deficiency		147533
23																Transportation		17703
24																Capital Outlay		33440
25																Total 4379.99		
26									9836	229487		147533	17703	33440	437999			16301 18
27																	Real Estate	12,725.54
28																	Rus. Prop.	3575.64
29																		16,301.18

Total Levy, $ 16,301.18

L. C. Petterson

Total Number of Acres

State of Minnesota, } ss

COUNTY OF CASS

I, L. C. Petterson, Auditor of said County and State aforesaid, do hereby certify that the foregoing is a true and correct schedule, showing the valuation of all the taxable property, in the Twp. of Shingobee, in said County, the several rates of Taxation and Totals of the several Tax Funds levied thereon for the year A. D. 1937.

Witness my hand and official seal, this 30 day of December A. D. 1937

L. C. Petterson County Auditor.

SEAL

Assessment Roll and Tax List of Real Property in the Town of Shingobee, Cass County, Minnesota, for Taxes for the Year 1947.

Form 3 CD

In Whose Name Assessed	To Whom Transferred	Description of Property: Subdivision	Sec. or Lot	Town or Block	Rng.	Number of Acres of Land: Acres	Tenths	Not School District	Indicate Approximate Tax Rate	Indicate Approximate Tax Rate	True and Full Valuations: Land Exclusive of Structures and Improvements	Buildings and Other Structures	Machinery Permanently Attached to Real Estate	Total True and Full Value	Assessed Valuations: Rural: Homestead Up to $1,000 20%	Rural: Over $1,000 and Non-Homestead 33⅓%	All Other: Homestead Up to $1,000 25%	All Other: Over $1,000 and Non-Homestead 40%	All Other: Machinery Permanently Attached to Real Estate 33⅓%	Total Assessed Value	Total Assessed Value as Equalized by the Board of Review	Final Equalized Value
						Acres	Tenths				Dollars	Dollars	Dollars	Dollars	Dollars	Dollars	Dollars	Dollars	Dollars	Dollars	Dollars	Dollars
		1 NE¼ of NE¼	1	141	31			5														
		2 NW¼ of NE¼																				
		3 SW¼ of NE¼																				
		4 SE¼ of NE¼																				
Nels E. + Betty J. Waddell		All of Lot 7 less W. 290', less 2 acs				7.40																
Ernest + Florence Richardson		~~N 297' x 336' of~~ Lot 7				2																
		7 NW¼ of NW¼																				
		8 SW¼ of NW¼																				
Ralph A. + Hazel Elliott		9 ~~SE¼ of NW¼~~ Lot 6				26.50																
State of Minnesota		10 E½ of NE¼ of SW¼																				
Nick C. + Olivia M. Peters		11 300' x 145' x 365' x 150' of ~~SE¼ of SW¼~~ ~~SE¼ of SW¼~~				1.15																
		12 NW¼ of SW¼																				
Thomas E. + Emogene Beevers		13 ~~S½ of NW¼ of SW¼~~ N½ of Hwy #371 of SE¼ of SW¼				10																
John Hagen, Jr. + Janet M. Hagen		S of Hwy #371 less 318' x 150' x 300' x 150' 14 SE¼ of SW¼ + less 300' x 145' x 365' x 150'				~~28.94~~ 25.84																
J. B. + Merle M. Meyer + Mabel L. Mitchell		15 Lot 8				21.15																
W. J. Becker		16 ~~N½ of SE¼~~ W 290' of Lot 7				10.03																
Daniel + Elizabeth DeLury		17 W½ of NW¼ of SE¼				20																
State of Minnesota		18 NW¼ of SE¼																				
Otto F. Ringle		19 SE¼ of SE¼ less 1.44 acs				38.56																
Paul E. Erickson		20 318' x 150' x 300' x 150' of E½ of SW¼ + W of Hwy #371				1.10																
		Continued on next page				146.93																

Cass County, Minnesota, for Taxes for the Year 1947.

	Sold for Taxes	Valuations by School Districts as Equalized by Department of Taxation: District No. 5 Rate 42.5 Mills	District No. 5 Rate 42.5 Mills	District No. ..... Rate ..... Mills	District No. ..... Rate ..... Mills	District No. ..... Rate ..... Mills	Tax Including State Homestead $ ct.	State Tax on Non-Homestead 4.87 Mills $ ct.	Special Taxes $ ct.	Total Taxes $ ct.		Paid	When Paid Month Day Year	Number of Receipt	March Settlement 1948 $ ct.	June Settlement 1948 $ ct.	*Penalty $ ct.	November Settlement 1948 $ ct.	Penalty $ ct.	Collections to First Monday in January 1949 $ ct.	Penalty $ ct.	Delinquent on First Monday in January 1949 $ ct.	Total Delinquent Tax and Penalty $ ct.	Remarks
		Dollars	Dollars	Dollars	Dollars	Dollars																		
1											1													
2											2													
3											3													
4											4													
5			H 94				14.52			14.52	5	PAID IN FULL	MAY 21 1948	6251		14.52								
6			H 61				9.42			9.42	6	PAID IN FULL	MAY 5 1948	5894		9.42								
7											7													
8											8													
9				H 613 W 1756			103.86 297.50	7.14		408.50	9	1st Half Paid 2nd Half Paid	APR 13 1948 SEP 28 1948	5560 7555		204.25 204.25		3.06	22					
10											10													
11	PAID FOR TAXES		H 45				6.94			6.94	11	PAID IN FULL	OCT 18 1948	7206				6.94	24					
12											12													
13			30				4.64	.12		4.76	13	PAID IN FULL	MAR 31 1948	4398		4.76								
14			H 812				17.30			17.30	14	PAID IN FULL	MAY 26 1948	6290		17.30								
15				H 127 W 893			21.57 15.30	.36		17.66	15	1st Half Paid 2nd Half Paid	OCT 22 1948 OCT 27 1948	7334 7364		8.83 8.83		8.83						
16			H 114				17.60			17.60	16	PAID IN FULL	MAY 17 1948	5894		17.60								
17			48				7.42	.20		7.62	17	PAID IN FULL	APR - 1 1948	4371		7.62								
18											18													
19			92				14.20	.38		14.58	19	PAID IN FULL	MAY 26 1948	5897		14.58								
20			7				1.08	.02		1.10	20	PAID IN FULL	JUN 15 1948	7708		1.10								
		H 426	H 44				574.18																	
		H 177	H 20				93.12																	
		613	1756				667.30	7.50		678.80														

Form 4 CD

Assessment Roll and Tax List of Real Property in the Town of Shingobee, Cass County, Minnesota, for Taxes for the Year 1947.

In Whose Name Assessed	To Whom Transferred	Description of Property: Subdivision	Sec. or Lot	Town or Block	Rng.	Number of Acres of Land: Acres	Hdths	No. School District	Indicate Homestead Yes or No	Indicate Age and Yes or No	True and Full Valuations: Land Exclusive of Structures and Improvements (Dollars)	Buildings and Other Structures (Dollars)	Machinery Permanently Attached to Real Estate (Dollars)	Total True and Full Value (Dollars)	Assessed Valuations — Rural: Homestead Up to $4,000 20% (Dollars)	Rural: Over $4,000 and Non-Homestead 33⅓% (Dollars)	All Other: Homestead Up to $4,000 25% (Dollars)	All Other: Over $4,000 and Non-Homestead 40% (Dollars)	All Other: Machinery Permanently Attached to Real Estate 33⅓% (Dollars)	Total Assessed Value (Dollars)	Total Assessed Value as Equalized by the Board of Review (Dollars)	Final Equalized Value (Dollars)
		1 NE¼ of NE¼	1	141	31			5														
		2 NW¼ of NE¼																				
		3 SW¼ of NE¼																				
		4 SE¼ of NE¼																				
Jessie Bloom		5 E½ of SW¼ of SE¼				20																
		6 NE¼ of NW¼																				
		7 NW¼ of NW¼																				
		8 SW¼ of NW¼																				
		9 SE¼ of NW¼																				
Ruth V. Miller		10 W½ of SW¼ of SE¼ Less Hwy #371				35	0															
		11 NE¼ of SW¼																				
		12 NW¼ of SW¼																				
		13 SW¼ of SW¼																				
Harley + Rose Smith		14 W½ of SW¼ of SW¼				33	0															
Al C. + Nettie J. Forrest		15 W½ of SW¼ of SE¼ N of Hwy #371				15																
		16 NE¼ of SE¼																				
		17 NW¼ of SE¼																				
Richard C. + Hazel I. West		18 SW¼ of SE¼																				
		19 SE¼ of SE¼																				
Thomas E. + Eugene Seevers		20 300 x 302 x 331.6 x 300 of SE SW				2.18																
						38.50																

Cass County, Minnesota, for Taxes for the Year 1947.

Sold for Taxes	Validations by School Districts Equalized by Department of Taxation: District No. Rate Mills	Dollars	District No. Rate Mills	Dollars	District No. Rate Mills	Dollars	District No. Rate Mills	Dollars	Tax including State Homestead	State Tax on Non-Homestead 4.02 Mills	Special Taxes	Total Taxes		Paid	When Paid: Month Day Year	Number of Receipt	March Settlement 1948	June Settlement 1948	Penalty	November Settlement 1948	Penalty	Collections to Five Months in January 1949	Penalty	Delinquent on First Monday in January 1949	Total Delinquent Tax and Penalty	Remarks
													1													
													2													
													3													
													4													
SOLD FOR TAXES		48							7 42	20		762	5	PAID IN FULL JAN 14 1949		149	762									
													6													
													7													
													8													
													9													
		18							2 78	08		286	10	PAID IN FULL MAY 29 1948		5233		286								
													11													
													12													
													13													
													14													
			207						35 06	84		35 90	15	PAID IN FULL MAY 29 1948		5363		35 90								
													16													
													17													
													18													
													19													
													20													
		24	26	5.07 = 27					35 06																	
									10 70																	
									45 26	117		46 38														

Assessment Roll and Tax List of Real Property in the Town of Shingobee

Cass County, Minnesota, for Taxes for the Year 1947.

In Whose Name Assessed	To Whom Transferred	Description of Property: Subdivision	Sec. or Lot	Town or Block	Rng.	Number of Acres of Land (Acres)	(100ths)	No. School District	Indicate Homestead Tax as Yes or No	Indicate Agricultural Tax as Yes or No	True and Full Valuations: Land Exclusive of Structures and Improvements (Dollars)	Buildings and Other Structures (Dollars)	Machinery Permanently Attached to Real Estate (Dollars)	Total True and Full Value (Dollars)	Assessed Valuations: Rural: Homestead Up to $4,000 20% (Dollars)	Rural: Over $4,000 and Non-Homestead 33⅓% (Dollars)	All Other: Homestead Up to $4,000 25% (Dollars)	All Other: Over $4,000 and Non-Homestead 40% (Dollars)	All Other: Machinery Permanently Attached to Real Estate 33⅓% (Dollars)	Total Assessed Value	Total Assessed Value as Equalized by the Board of Review (Dollars)	Final Equalized Value (Dollars)
State of Minnesota		2 acs of Lot 3 ~~NE¼ of NE¼~~				2	141 31	5														
J. G. + Merle M. Meyer + Mabel L. Mitchell		Lot 4 less 1 acre + less 370'x ~~NW¼ of NE¼~~ 33'x 340' to beginning				12																
Samuel E. + Francis W. Curry		370'x 33'x 340' to place of ~~SW¼ of NE¼~~ beginning of Lot 4				2	50															
		SE¼ of NE¼																				
Earnest Miller		6 acs of Lot 2				6																
Dagny G. Douglass		W. of M+D Ry																				
Ernest Miller		1 acre of Lot 4 ~~NE¼ of NW¼~~				1																
		Bal of Lot 2 less 3.15 ac																				
Frank Ellerbock		~~NW¼ of NW¼~~ E. of Ry				4																
		All that part of Govit Lot 4, Sec. 2, Twp. 141, Range. 31 lying North of U.S. Hy. # 371, and West of N.P. Ry. Right of Way, and containing 1 acre, more or less.																				
J. G. + Merle M. Meyer + Mabel L. Mitchell		.60 acs of Lot 3				6																
		Lot 3 less .60 acs																				
Ida A. Knudson		~~NE¼ of SW¼~~ Lot 5 less Plat of Shingobee Island				14	40															
		~~NW¼ of SW¼~~ less 1.75 ac				31	75															
~~D. C. Wakefield~~ Horace D. Riegle, Atty.		~~SW¼ of SW¼~~ Lot 7				29																
		~~SE¼ of SW¼~~ " 8				54	50															
Olivia Peters		Lot 9 less 300' x 250' in McCan				10 / 27	28															
		NE¼ of SE¼																				
		.75 ac of Lot 5																				
Odin + Josephine Goldberg		~~NW¼ of SE¼~~				75																
John O. + Florence J. Binney		300'x 250' in McCan of ~~SW¼ of SE¼~~ Lot 9				1	72															
Jedell + Rose Geldmeier		~~SE¼ of SE¼~~ 5 acs of Lot 9																				
Earnest Miller		Lots 1 + 10				19																
						214	53															

Equalized by School Districts as Equalized by Department of Taxation

Sold for Taxes	District No. 1 Rate 14 Mills	District No. 5 Rate 14 Mills	District No. 2 Rate 14 Mills	District No. 3 Rate 14 Mills	District No. 4 Rate 14 Mills	Tax including State Homestead 4 & 2 Mills	State Tax on Non-Homestead	Special Taxes	Total Taxes	Paid	When Paid (Month Day Year)	Number of Receipt	March Settlement 1948	June Settlement 1948	Penalty	November Settlement 1948	Penalty	Collections to First Monday in January 1949	Penalty	Delinquent on First Monday in January 1949	Total Delinquent Tax and Penalty	Remarks
	Dollars	Dollars	Dollars	Dollars	Dollars	Dollars	$ cts.	$ cts.	$ cts.				$ cts.	$ cts.	$ cts.	$ cts.	$ cts.	$ cts.	$ cts.	$ cts.	$ cts.	
1																						
2			238			40 37	96		41 28	2nd Half Paid / 1st Half Paid	OCT 22 1948 / MAY 27 1948	2307 / 5487		206		Paid					
3								Income 2														
4																						
5		N 54				1 34			1 34	PAID IN FULL	MAY 27 1948	5946		1 34								
6		6 0				9 26	24		9 50	PAID IN FULL	JUN 15 1948	7907		9 50								
7		N 9				1 38			1 38	PAID IN FULL	MAY 27 1948	5946		1 38								
8		2 0				3 09	08		3 17													Auditor's cert 3/8/1950 (omitted Property)
9																						
10		4				6 2	02		6 4	2nd Half Paid / 1st Half Paid	OCT 22 1948 / MAY 27 1948	2307 / 5487		3 2		3 2					
11			N 25			4 24			4 24	2nd Half Paid / 1st Half Paid	OCT 22 1948 / MAY 27 1948	2307 / 5487		2 12		2 12					
12		9 3				14 36	38		14 74	2nd Half Paid / 1st Half Paid	OCT 11 1948 / MAY 7 1948	7882 / 5338		7 37		7 37					
13	SOLD FOR TAXES	5 2				8 02	22		8 24	PAID IN FULL	JUN 7 1948			8 24								
14	SOLD FOR TAXES	9 7				14 71	4 0		15 35	PAID IN FULL	JUN 7 1948	6724		7 67								
15		H 5 7				3 80 / 2 42			3 30 4	PAID IN FULL	MAY 26 1948	6301		8 80								
16		H 157	H 67 / DA 360			72 34	1 46		73 80	Cut	Disposition											
17		1 5				2 32	06		2 38	PAID IN FULL	MAY 13 1948	5877		2 38								
18			333			56 47	1 36		57 78	PAID IN FULL	OCT - 9 1948	7165				57 78	20					
19																						
20		9 4				5 26	14		5 40	PAID IN FULL	MAY 27 1948	5946		5 40								
		77				173 32																
		1 65				17 58																
						190 90	5 24		276 14													

Assessment Roll and Tax List of Real Property in the Town of Shingobee, Cass County, Minnesota, for Taxes for the Year 1947.

Form 4 CD

In Whose Name Assessed	To Whom Transferred	Description of Property: Subdivision	Sec. or Lot	Town or Block	Rng.	Number of Acres of Land: Acres	Hdths	No. School District	Indicate Homestead Yes or No	Indicate Agricultural Yes or No	True and Full Valuations: Land Exclusive of Structures and Improvements (Dollars)	Buildings and Other Structures (Dollars)	Machinery Permanently Attached to Real Estate (Dollars)	Total True and Full Value (Dollars)	Assessed Valuations: Rural: Homestead Up to $4,000 20% (Dollars)	Rural: Over $4,000 and Non-Homestead 33⅓% (Dollars)	All Other: Homestead Up to $4,000 25% (Dollars)	All Other: Over $4,000 and Non-Homestead 40% (Dollars)	Machinery Permanently Attached to Real Estate 33⅓% (Dollars)	Total Assessed Value (Dollars)	Total Assessed Value as Equalized by the Board of Review (Dollars)	Final Equalized Value (Dollars)
Horace D. Riegel, adm - CTA Est. of John E. Andrews Jr.																						
~~D. E. Waterfield~~		1 ~~NE¼ of NE¼~~ Lot 1	3	141	31	39.83		5														
~~D. E. Waterfield~~ Horace D. Riegel, Adm. CTA Est. of John E. Andrews Jr.		2 ~~NW¼ of NE¼~~ " 2				39.97																
		3 SW¼ of NE¼				40																
		4 SE¼ of NE¼				40																
		5																				
		6 ~~NE¼ of NW¼~~ Lot 3				40.11																
S. O. Nopson		7 ~~NW¼ of NW¼~~ " 4 less 5 acs				75.25																
		8 SW¼ of NW¼ & 2 ac off Rd #19																				
~~D. E. Waterfield~~ Horace D. Riegel, Adm. CTA Est. of John E. Andrews Jr.		~~9 SE¼ of NW¼~~				40																
Horace D. Riegel, adm - CTA Est. of John E. Andrews Jr.		~~10 5 ac off Rd #19 and 1 ac off 4 + 2 off N & W~~				5																
~~D. E. Waterfield~~		11 NE¼ of SW¼				40																
		12 NW¼ of SW¼				40																
U. S. of America		13 SW¼ of SW¼																				
Gust Peters		14 SE¼ of SW¼				40																
		15																				
Horace D. Riegel, Adm. CTA Est. of John E. Andrews Jr. ~~D. E. Waterfield~~		16 NE¼ of SE¼				40																
		17 NW¼ of SE¼				40																
Gust Peters		18 SW¼ of SE¼				40																
Olivia Peters		19 SE¼ of SE¼				40																
		20																				
						600.16																

Valuations by School Districts as Equalized by Department of Taxation: District No. Cass 15, Rate 47.7 Mills

	Sold for Taxes	District No. 15 Dollars	District No. ..... Dollars	District No. ..... Dollars	District No. ..... Dollars	District No. ..... Dollars	Tax including State Homestead $ cts.	State Tax on Non-Homestead 47.7 Mills $ cts.	Special Taxes $ cts.	Total Taxes $ cts.	Paid	When Paid: Month Day Year	Number of Receipt	March Settlement 1943 $ cts.	June Settlement 1948 $ cts.	Penalty $ cts.	November Settlement 1948 $ cts.	Penalty $ cts.	Collections to First Monday in January 1949 $ cts.	Penalty $ cts.	Delinquent on First Monday in January 1949 $ cts.	Total Delinquent Tax and Penalty $ cts.	Remarks
1	SOLD FOR TAXES	72					11 12	30		11 42	PAID IN FULL	MAY 13 1948	6544		2284								
2	SOLD FOR TAXES	72					11 12	30		11 42	PAID IN FULL	MAY 13 1948											
3	SOLD FOR TAXES	72					11 12	30		11 42	PAID IN FULL	JUN 7 1948	6722		1142								
4	SOLD FOR TAXES	72					11 12	30		11 42	PAID IN FULL	MAY 13 1948	6571		1142								
5																							
6		72					11 12	30		11 42	PAID IN FULL	JUN 7 1948	6722		1142								
7	SOLD FOR TAXES	180					27 80	74		28 54	PAID IN FULL	JUN 18 1948	6822		2854								
8																							
9	SOLD FOR TAXES	103					15 90	42		16 32	PAID IN FULL	JUN 7 1948	6722		1632								
10	SOLD FOR TAXES	13					2 00	06		2 06	PAID IN FULL	MAY 13 1948	6571		206								
11	SOLD FOR TAXES	103					15 90	42		16 32	PAID IN FULL	JUN 7 1948	6722		3264								
12	SOLD FOR TAXES	103					15 90	42		16 32	PAID IN FULL	JUN 7 1948											
13																							
14	SOLD FOR TAXES	# 43					6 64			6 64											6 64		
15																							
16	SOLD FOR TAXES	72					11 12	30		11 42	PAID IN FULL	JUN 7 1948	6722		2284								
17	SOLD FOR TAXES	72					11 12	30		11 42	PAID IN FULL	JUN 7 1948											
18	SOLD FOR TAXES	# 94					14 52			14 52											14 52		
19		# 29					4 48			4 48											4 48	4 93	
20																							
		# 166																					
		# 1 page																					
		1172					180 98	4 76		185 74													

Assessment Roll and Tax List of Real Property in the Town of Shingobee, Cass County, Minnesota, for Taxes for the Year 1947.

In Whose Name Assessed	To Whom Transferred	Description of Property: Subdivision	Sec. or Lot	Town or Block	Rge.	Number of Acres of Land: Acres	100ths	Solid or Non-Homestead Tax or No	Info. and Apl. Homestead Tax or No	True and Full Valuations: Land Exclusive of Structures and Improvements (Dollars)	Buildings and Other Structures (Dollars)	Machinery Permanently Attached to Real Estate (Dollars)	Total True and Full Value (Dollars)	Assessed Valuations: Rural: Homestead Up to $4,000 20% (Dollars)	Rural: Over $4,000 and Non-Homestead 33⅓% (Dollars)	All Other: Homestead Up to $4,000 25% (Dollars)	All Other: Over $4,000 and Non-Homestead 40% (Dollars)	Machinery Permanently Attached to Real Estate 33⅓% (Dollars)	Total Assessed Value (Dollars)	Total Assessed Value as Equalized by the Board of Review (Dollars)	Final Equalized Value (Dollars)
J. O. Nopson		1 ~~NE¼ of NE¼~~ Lot 2	4	141	31	12	70	5													
		2 NW¼ of NE¼																			
Stanley B. ~~Kugnack~~ Kugnick ~~Martinda Bonczyk~~		1.5 acre of W½ of Lot 5 ~~SW¼ of NE¼~~					1	50													
Danworthy Campa, Inc.		3 ~~SE¼ of NE¼~~ Lot 1				49	90														
Stanley B. ~~Kugnick~~ Kugnick ~~Martinda Bonczyk~~		5 4.1 acre of Lot 5				4	10														
Danworthy Campa, Inc.		6 Lot 3 + 3.3 acre E. of Ry ~~NW¼ of NW¼~~ of Lot 4				49	20														
U. S. of America		7 ~~NW¼ of SW¼~~ Lot 4 and 3.3 acre E. of Ry ~~Lot 4~~																			
Virlie Leonard Dengelecky		8 ~~SW¼ of NW¼~~ W½ of Lot 5 less 2 acre of Ry R.O.W.				20	85														
Danworthy Campa, Inc.		9 ~~SE¼ of NW¼~~ E½ of Lot 5 less sold				26	85														
State of Minnesota		10 E½ of SW¼ of SW¼																			
Danworthy Campa, Inc.		11 ~~NE¼ of SW¼~~ Lot 7				36	80														
Raymond Faber		12 ~~NW¼ of SW¼~~ W½ of Lot 6				2															
"		13 SW¼ of SW¼				19	80														
~~Leo Evans~~	Robert B. + Margaret E. ~~to tenant~~	14 SE¼ of SW¼				40	48														
State of Minnesota		15 E½ of Lot 6																			
U. S. of America		16 NE¼ of SE¼																			
Edward C. + Margaret C. Larson		17 ~~NW¼ of SE¼~~ Lot 8				31	30														
~~Fred L. Grindall~~	Marion K. Fire	18 SW¼ of SE¼				40	60														
U. S. of America		19 SE¼ of SE¼																			
Violet Mae Carter, Marjorie E. McPherson + Harold A. Wimmill		20 60' X 300' of Lot 5					40														
						336	48														

Valuations by School Districts as Equalized by Department of Taxation

Sold for Taxes	District No. 1 Rate ..... Mills	District No. 5 Rate 42.7 Mills	District No. ..... Rate ..... Mills	District No. ..... Rate ..... Mills	District No. ..... Rate ..... Mills	Tax Including State Homestead ..... Mills	State Tax on Non-Homestead 7.0 Mills	Special Taxes	Total Taxes	Paid	When Paid: Month	Day	Year	Number of Receipt	March Settlement 1948	June Settlement 1948	Penalty	November Settlement 1948	Penalty	Collections to First Monday in January 1949	Penalty	Delinquent on First Monday in January 1949	Penalty	Total Delinquent Tax and Penalty	Remarks
	Dollars	Dollars	Dollars	Dollars	Dollars	$ cts.	$ cts.	$ cts.	$ cts.						$ cts.	$ cts.	$ cts.	$ cts.	$ cts.	$ cts.	$ cts.	$ cts.	$ cts.	$ cts.	
SOLD FOR TAXES	21					3 24	08		3 32	1 PAID IN FULL	JUN	18	1948	8566		3 32									
										2 2nd Half Paid	SEP	28	1948	1550				5 50							
3	7					1 08	03		1 10	3 1st Half Paid	JUN	21	1948	8766		5 50		30 71							
4		3 54				59 98	1 44		61 42	4 1st Half Paid	JUN	5	1948	6908		30 71									
										2nd Half Paid	SEP	28	1948	1755				1 71							
5	14					2 16	06		2 22	5 1st Half Paid	JUN	21	1948	8766		1 11									
6		1 45				24 56	60		25 16	6 1st Half Paid	JUN	5	1948	6908		12 58									
										2nd Half Paid	AUG	11	1948	11 52				1 25							
7																									
8	87					13 44	36		13 80	PAID IN FULL	JUN	10	1948	7740		13 80									
9		11 38				192 80	4 64		197 44	9 1st Half Paid	JUN	5	1948	6908		98 72									
										2nd Half Paid	AUG	11	1948	11 50				9 87							
10										10	AUG	11	1948					14 74							
11		1 63				27 62	66		28 28	11 1st Half Paid	JUN	5	1948	6908		14 14									
										2nd Half Paid															
12	6					72	02		74	12 PAID IN FULL	OCT	30	1948												
13	48					7 42	20		7 62	13 PAID IN FULL	OCT	30	1948	10648				8 56	30						
14	N 92					14 20			14 20	14 PAID IN FULL	APR	1	1948	4306		14 20									
15										15															
16										16															
17	N 96					14 82			14 82	17 PAID IN FULL	JUN	10	1948	7740		14 82									
18	N 99					15 28			15 28	18 2nd Half Paid	OCT	29	1948	12349											
										2nd Half Paid	MAY	29	1948	6117		7 64		7 64							
19										19															
20	68					10 30	48		10 78	20 PAID IN FULL	MAY	27	1948	4497		10 78									
	N 2 57					3 54 97																			
	N 2 57	1				53 06																			
	2 38	10				1 02																			
						1 58 02	8 36		396 38																

Assessment Roll and Tax List of Real Property in the Town of Stringtown, Cass County, Minnesota, for Taxes for the Year 1947.

In Whose Name Assessed	To Whom Transferred	Description of Property: Subdivision	Sec. or Lot	Twp. or Block	Rng.	Number of Acres of Land: Acres	Hdths	Sch. District	True and Full Valuations: Land Exclusive of Structures and Improvements (Dollars)	Buildings and Other Structures (Dollars)	Machinery Permanently Attached to Real Estate (Dollars)	Total True and Full Value (Dollars)	Assessed Valuations: Rural: Homestead Up to $4,000 20% (Dollars)	Rural: Over $4,000 and Non-Homestead 33⅓% (Dollars)	All Other: Homestead Up to $4,000 25% (Dollars)	All Other: Over $4,000 and Non-Homestead 40% (Dollars)	Machinery Permanently Attached to Real Estate 33⅓% (Dollars)	Total Assessed Value (Dollars)	Total Assessed Value to Equalized by the Board of Review (Dollars)	Final Equalized Value (Dollars)
U. S. of America		1 ~~NE¼ of NE¼~~ Lot 1	5	141	31			5												
U. S. of America		2 ~~NW¼ of NE¼~~ " 2																		
U. S. of America		3 SW¼ of NE¼																		
~~Stanley B. Kingsbury & Gertrude Barczyk, joint~~ Virginia Kingsbury		4 SE¼ of NE¼ less 2.92 acc Ry Rt W4				37.08														
		5																		
U. S. of America		6 ~~NE¼ of NW¼~~ Lot 3																		
U. S. of America		7 ~~NW¼ of NW¼~~ " 4																		
State of Minnesota		8 SW¼ of NW¼																		
State of Minnesota		9 SE¼ of NW¼																		
		10																		
George Lovering		11 ~~NE¼ of SW¼~~ " 6				.31														
State of Minnesota (Cont A.D. Sarff)		12 NW¼ of SW¼				40														
Anders Olson		13 SW¼ of SW¼ less Ry				37.52														
George Lovering		14 ~~SE¼ of SW¼~~ Lot 5 less Ry				22.30														
		15																		
John E. Batson		16 ~~NE¼ of SE¼~~ Lot 8				37.50														
U. S. of America		17 ~~NW¼ of SE¼~~ " 7																		
		18 SW¼ of SE¼																		
U. S. of America		19 ~~SE¼ of SE¼~~ " 9																		
		20																		
						205.70														

Cass County, Minnesota, for Taxes for the Year 1947.

Valuations by School Districts as Equalized by Department of Taxation: District No. 5, Rate ..... Mills

	Sold for Taxes	District No. ..... Rate ..... Mills (Dollars)	District No. ..... Rate ..... Mills (Dollars)	District No. ..... Rate ..... Mills (Dollars)	District No. ..... Rate ..... Mills (Dollars)	Tax Including State Homestead ..... Mills ($ cts.)	State Tax on Non-Homestead 4.7 Mills ($ cts.)	Special Taxes ($ cts.)	Total Taxes ($ cts.)		Paid	When Paid (Month Day Year)	Number of Receipt	March Settlement 1948 ($ cts.)	June Settlement 1948 ($ cts.)	Penalty ($ cts.)	November Settlement 1948 ($ cts.)	Penalty ($ cts.)	Collections to First Monday in January 1949 ($ cts.)	Penalty ($ cts.)	Delinquent on First Monday in January 1949 ($ cts.)	Total Delinquent Tax and Penalty ($ cts.)	Remarks
1										1													
2										2													
3										3													
	~~SOLD FOR TAXES~~	112				173.30	46		177.76		2nd Half Paid 1st Half Paid	SEP 28 1948 JUN 21 1948	1555 8766		888		888						
5										5													
6										6													
7										7													
8										8													
9										9													
10										10													
11	SOLD FOR TAXES	72				111.12	30		114.42	11	PAID IN FULL	FEB 16 1948	1067	114									
12	~~SOLD FOR TAXES~~	45				69.44	18		71.12	12											71.12		
13		72				111.12	30		114.42	13											114.42	3.56	
14	SOLD FOR TAXES	48				74.12	20		76.32	14	PAID IN FULL	FEB 16 1948	1064	76									
15										15													
16		103				159.0	42		163.32	16	PAID IN FULL	JUN 10 1948	7763		1630								
17										17													
18										18													
19										19													
20										20													
		452				698.00	186		716.6														

Assessment Roll and Tax List of Real Property in the Town of Shingobee, Cass County, Minnesota, for Taxes for the Year 1947.

In Whose Name Assessed	To Whom Transferred	Description of Property: Subdivision	Sec. or Lot	Town or Block	Rng.	Number of Acres of Land: Acres	100ths	No. School Districts	Indicate Homestead Yes or No	Indicate Agricultural Yes or No	True and Full Valuations: Land Exclusive of Structures and Improvements (Dollars)	Buildings and Other Structures (Dollars)	Machinery Permanently Attached to Real Estate (Dollars)	Total True and Full Value (Dollars)	Assessed Valuations: Rural: Homestead Up to $4,000 20% (Dollars)	Rural: Over $4,000 and Non-Homestead 33⅓% (Dollars)	All Other: Homestead Up to $4,000 25% (Dollars)	All Other: Over $4,000 and Non-Homestead 40% (Dollars)	Machinery Permanently Attached to Real Estate 33⅓% (Dollars)	Total Assessed Value (Dollars)	Total Assessed Value as Equalized by the Board of Review (Dollars)	Final Equalized Value (Dollars)
Leslie L. Flint	State of Minnesota	1 ~~NE¼ of NE¼~~ Lot 1	6	141	31	40	87	5														
J. L. Rodebaugh and Lena		2 ~~NW¼ of NE¼~~ " 2				40	61															
Kenneth McDonald		3 SW¼ of NE¼				40																
" "		4 SE¼ of NE¼				40																
		5																				
U. S. of America		6 ~~NE¼ of NW¼~~ Lot 3																				
U. S. of America		7 ~~NW¼ of NW¼~~ " 4																				
U. S. of America		8 ~~SW¼ of NW¼~~ " 5																				
U. S. of America		9 SE¼ of NW¼																				
		10																				
U. S. of America		11 NE¼ of SW¼ less 1 ac																				
U. S. of America		12 ~~NW¼ of SW¼~~ Lot 6																				
U. S. of America		13 ~~SW¼ of SW¼~~ " 7																				
Willis M. & Clara Frances Johnson		14 SE¼ of SW¼				40																
" "		15 1 ac lying S & E of St Rd of N½ of SW¼				1																
U. S. of America		16 NE¼ of SE¼																				
U. S. of America		17 NW¼ of SE¼																				
U. S. of America		18 SW¼ of SE¼																				
U. S. of America		19 SE¼ of SE¼																				
		20																				
						202	48															

Valuations by School Districts as Equalized by Department of Taxation

	Sold for Taxes	District No. 5 Rate 72 Mills (Dollars)	District No. Rate ... Mills (Dollars)	District No. Rate ... Mills (Dollars)	District No. Rate ... Mills (Dollars)	District No. Rate ... Mills (Dollars)	Tax including State Homestead ... Mills ($ cts.)	State Tax on Non-Homestead 4.2 Mills ($ cts.)	Special Taxes ($ cts.)	Total Taxes ($ cts.)	Paid	When Paid (Month Day Year)	Number of Receipt	March Settlement 1948 ($ cts.)	July Settlement 1948 ($ cts.)	Penalty ($ cts.)	November Settlement 1948 ($ cts.)	Penalty ($ cts.)	Collections to First Monday in January 1949 ($ cts.)	Penalty ($ cts.)	Delinquent on First Monday in January 1949 ($ cts.)	Total Delinquent Tax and Penalty ($ cts.)	Remarks
1		72					11 12	30		11 42	1 PAID IN FULL JUL 12 1948	10/04			11 42								11.42 Cancelled
2	SOLD FOR TAXES	72					11 12	30		11 42	2 Forfeited												
3		72					11 12	30		11 42	3										11 42	9 12.50	
4		72					11 12	30		11 42	4										11 42	9 12.50	
5											5												
6											6												
7											7												
8											8												
9											9												
10											10												
11											11												
12											12												
13											13												
14		4 58					8 96			8 96	14 2nd Half Paid OCT 15 1948 1st Half Paid MAY 27 1948	5497			8 96		8 96					
15		4 48					7 42			7 42	15 2nd Half Paid OCT 15 1948 1st Half Paid MAY 27 1948	2097											
16											16												
17											17												
18											18												
19											19												
20											20												
		M 106 / Ind 258 / 364					6 86	120		6 206													

Assessment Roll and Tax List of Real Property in the Town of Shingobee

Cass County, Minnesota, for Taxes for the Year 1947.

	In Whose Name Assessed	To Whom Transferred	Description of Property: Subdivision	Sec. or Lot	Town or Block	Rng	Number of Acres of Land: Acres	Hdths	No. School District	Indicate Homestead Tax Relief	Indicate Age-Aid Tax Relief	True and Full Valuations: Land Exclusive of Structures and Improvements (Dollars)	Buildings and Other Structures (Dollars)	Machinery Permanently Affixed to Real Estate (Dollars)	Total True and Full Value (Dollars)	Assessed Valuations — Rural: Homestead Up to $4,000 20% (Dollars)	Rural: Over $4,000 and Non-Homestead 33⅓% (Dollars)	All Other: Homestead Up to $4,000 25% (Dollars)	All Other: Over $4,000 and Non-Homestead 40% (Dollars)	Machinery Permanently Attached to Real Estate 33⅓% (Dollars)	Total Assessed Value (Dollars)	Total Assessed Value as Equalized by the Board of Review (Dollars)	Final Equalized Value (Dollars)
1	U. S. of America		NE¼ of NE¼	7	141	31			5														
2	U. S. of America		NW¼ of NE¼																				
3	Ethel Mann		SW¼ of NE¼				37	38															
4	~~U. S. of America~~		~~SE¼ of NE¼~~ Lot 5																				
5																							
6	U. S. of America		NE¼ of NW¼																				
7	U. S. of America		~~NW¼ of NW¼~~ Lot 1																				
8	U. S. of America		~~SW¼ of NW¼~~ " 2																				
9	Wm. J. & Catherine L. Bunzhofer		SE¼ of NW¼				42	75															
10																							
11	Ethel Mann		NE¼ of SW¼				31	42															
12	J. R. Steil, Everet Parker, Roy Smith		~~NW¼ of SW¼~~ Lot 3				53	79															
13	" " "		~~SW¼ of SW¼~~ " 4				40	94															
14	" "		SE¼ of SW¼				5	75															
15																							
16	U. S. of America		~~NE¼ of SE¼~~ " 7																				
17	U. S. of America		~~NW¼ of SE¼~~ " 6																				
18	U. S. of Am...		SW¼ of SE¼																				
19	U. S. of America		SE¼ of SE¼																				
20																							
							212	03															

	Sold for Taxes	Valuations by School Districts as Equalized by Department of Taxation: District No. 48 Rate 184 Mills (Dollars)	District No. ..... Rate ..... Mills (Dollars)	District No. ..... Rate ..... Mills (Dollars)	District No. ..... Rate ..... Mills (Dollars)	District No. ..... Rate ..... Mills (Dollars)	Tax including State Homestead ..... Mills ($ cts.)	State Tax on Non-Homestead 4.62 Mills ($ cts.)	Special Taxes ($ cts.)	Total Taxes ($ cts.)		Paid	When Paid (Month Day Year)	Number of Receipt	March Settlement 1948 ($ cts.)	First Settlement 1948 ($ cts.)	Penalty ($ cts.)	November Settlement 1948 ($ cts.)	Penalty ($ cts.)	Collections in First Monday in January 1948 ($ cts.)	Penalty ($ cts.)	Delinquent in First Monday in January 1949 ($ cts.)	Total Delinquent Tax and Penalty ($ cts.)	Remarks
1											1													
2											2													
3		72					11 12	80		11 92	3	PAID IN FULL	OCT 23 1948	17304				11 92	40					
4											4													
5											5													
6											6													
7											7													
8											8													
9		4 110					16 98			16 98	9	2nd Half Paid 1st Half Paid	OCT 22 1948 MAY 22 1948	16448 2778		8 49		8 49						
10											10													
11		136					21 00	56		21 56	11	PAID IN FULL	OCT 23 1948	17304				21 56	25					
12		153					23 62	62		24 24	12	PAID IN FULL	JUN - 8 1948											
13		158					24 40	64		25 04	13	PAID IN FULL	JUN - 8 1948			24 04								
14		18					2 78	08		2 86	14	PAID IN FULL	JUN - 8 1948											
15											15													
16											16													
17											17													
18											18													
19											19													
20											20													
		4 110 34 552 647					99 90	2 20		102 10														

Assessment Roll and Tax List of Real Property in the Town of Shingobee

Cass County, Minnesota, for Taxes for the Year 1947.

For M.4 CD mail two copies, one to

	IN WHOSE NAME ASSESSED	TO WHOM TRANSFERRED	DESCRIPTION OF PROPERTY: SUBDIVISION	Sec. or Lot	Town. or Block	Rng.	Number of Acres of Land: Acres	Tenths	No. School District	Indicate Homestead by X	Indicate Agricultural by X	TRUE AND FULL VALUATIONS: LAND Exclusive of Structures and Improvements	BUILDINGS and Other Structures	MACHINERY Permanently Attached to Real Estate	TOTAL True and Full Value	ASSESSED VALUATIONS: RURAL: Homestead Up to $4,000 20%	Over $4,000 and Non-Homestead 33⅓%	ALL OTHER: Homestead Up to $4,000 25%	Over $4,000 and Non-Homestead 40%	MACHINERY Permanently Attached to Real Estate 33⅓%	TOTAL ASSESSED VALUE	Total Assessed Value as Equalized by the Board of Review	FINAL EQUALIZED VALUE
												Dollars	Dollars	Dollars	Dollars	Dollars	Dollars	Dollars	Dollars	Dollars	Dollars	Dollars	Dollars
1	U. S. of America		NE¼ of NE¼	8	141	31			5														
2	State of Minnesota		~~NW¼ of NE¼~~ Lot 1																				
3	Benjamin Walker		SW¼ of NE¼				40																
4	U. S. of America		SE¼ of NE¼																				
5																							
6	W. J. Benzhofer		NE¼ of NW¼ less 1.59 acc				40																
7	State of Minnesota		NW¼ of NW¼ Ry Rt Way																				
8	~~Benjamin~~ Michalke Edward S. Olson		~~SW¼ of NW¼~~ Lot 2				31																
9	U. S. of America		SE¼ of NW¼																				
10																							
11	U. S. of America		NE¼ of SW¼																				
12	U. S. of America		~~NW¼ of SW¼~~ Lot 3																				
13	U. S. of America		SW¼ of SW¼																				
14	U. S. of America		SE¼ of SW¼																				
15																							
16	U. S. of America		~~NE¼ of SE¼~~ Lot 6																				
17	State of Minnesota		~~NW¼ of SE¼~~ " 5																				
18	U. S. of America		SW¼ of SE¼ " 4																				
19	U. S. of America		~~SE¼ of SE¼~~ " 7																				
20																							
							111																

	SOLD FOR TAXES	VALUATIONS BY SCHOOL DISTRICTS AS EQUALIZED BY DEPARTMENT OF TAXATION: District No. 5 Rate 44.4 Mills	District No. Rate Mills	District No. Rate Mills	District No. Rate Mills	District No. Rate Mills	Tax Including Bldg Homestead Mills	State Tax on Non-Homestead 4.0 Mills	SPECIAL TAXES	TOTAL TAXES		PAID	WHEN PAID: Month	Day	Year	Number of Receipt	March Settlement 1948	June Settlement 1948	Penalty	November Settlement 1948	Penalty	Collections to First Monday in January 1949	Penalty	Delinquent on First Monday in January 1949	Total Delinquent Tax and Penalty	REMARKS
		Dollars	Dollars	Dollars	Dollars	Dollars	Dollars	$ cts.	$ cts.	$ cts.							$ cts.	$ cts.	$ cts.	$ cts.	$ cts.	$ cts.	$ cts.	$ cts.	$ cts.	
1											1															
2											2	2nd Half Paid	OCT 16	1948		1175				5.70						
3		4.66					10.20			10.20	3	1st Half Paid	MAY 28	1948		6.87		5.10								
4											4															
5											5															
6		72					11.12	80		11.92	6	2nd Half Paid	OCT 8	1948		11.92		5.96		5.96						
7											7	1st Half Paid	MAY 22	1948		7.44										
8	SOLD FOR TAXES	54					8.34	22		8.56	8	PAID IN FULL	SEP 17	1948		14.51				8.56	26					
9											9															
10											10															
11											11															
12											12															
13											13															
14											14															
15											15															
16											16															
17											17															
18											18															
19											19															
20											20															
		24 66					29.66	54		30.18																

Assessment Roll and Tax List of Real Property in the Town of Shingobee, Cass County, Minnesota, for Taxes for the Year 1947.

Form 4.D.

In Whose Name Assessed	To Whom Transferred	Description of Property: Subdivision	Sec. or Lot	Town or Block	Rge.	Number of Acres of Land: Acres	Units	No. School District	Indicate Homestead Tax by ✓	Indicate Agricultural Tax by ✓	True and Full Valuations: Land Exclusive of Structures and Improvements	Buildings and Other Structures	Machinery Permanently Attached to Real Estate	Total True and Full Value	Assessed Valuations: Rural: Homestead Up to $4,000 20%	Rural: Over $4,000 and Non-Homestead 33⅓%	All Other: Homestead Up to $4,000 25%	All Other: Over $4,000 and Non-Homestead 40%	Machinery Permanently Attached to Real Estate 33⅓%	Total Assessed Value	Total Assessed Value as Equalized by the Board of Review	Final Equalized Value
						Acres	Units				Dollars	Dollars	Dollars	Dollars	Dollars	Dollars	Dollars	Dollars	Dollars	Dollars	Dollars	Dollars
U. S. of America	Harold Tracy	1 NE¼ of NE¼ less S.57 acs & Hy	9	141	31			5														
~~L. L. Tracy~~	~~Harold Tracy~~	2 NW¼ of NE¼ + less 3 acs				31.43																
U. S. of America		3 SW¼ of NE¼																				
U. S. of America		4 SE¼ of NE¼																				
Leonard P. Peterson	Edward S. Olson	5 NE¼ of NW¼ lying N & W of St Hy	34																			
Donald J. + Leone McMillan		6 NE¼ of NW¼ L. & Coz St Hy	34			40																
Leonard P. Peterson	Edward S. Olson	7 NW¼ of NW¼				40																
~~Leonard P. Peterson~~		8 SW¼ of NW¼																				
U. S. of America		9 SE¼ of NW¼																				
John Littlejohn		10 Lee NW¼ of NE¼ - NW of Hy	34			3																
U. S. of America		11 NE¼ of SW¼																				
U. S. of America		12 NW¼ of SW¼																				
U. S. of America		13 SW¼ of SW¼																				
U. S. of America		14 SE¼ of SW¼																				
		15																				
U. S. of America		16 NE¼ of SE¼																				
U. S. of America		17 NW¼ of SE¼																				
U. S. of America		18 SW¼ of SE¼																				
U. S. of America		19 SE¼ of SE¼																				
		20																				

Cass County, Minnesota, for Taxes for the Year 1947.

	Sold for Taxes	Valuations by School Districts as Equalized by Department of Taxation: District No. 5 Rate 54.7 Mills		District No. ..... Rate ..... Mills		District No. ..... Rate ..... Mills		District No. ..... Rate ..... Mills		Tax including State Homestead ..... Mills	State Tax on Non-Homestead 4.27 Mills	Special Taxes	Total Taxes	Paid	When Paid: Month	Day	Year	Number of Receipt	March Settlement 1945	June Settlement 1948	Penalty	November Settlement 1948	Penalty	Collections to First Monday in January 1949	Penalty	Delinquent on First Monday in January 1949	Penalty	Total Delinquent Tax and Penalty	Remarks
		Dollars	Dollars	Dollars	Dollars	Dollars	Dollars	Dollars	Dollar	$ cts.	$ cts.	$ cts.	$ cts.						$ cts.	$ cts.	$ cts.	$ cts.	$ cts.	$ cts.	$ cts.	$ cts.	$ cts.	$ cts.	$ cts.	$ cts.	
1																															
2			4 50							7 72			7 72	½ PAID IN FULL	JUL	6		9704		7 72										
3																															
4																															
5	SOLD FOR TAXES			29									4 48	PAID IN FULL	DEC	31	1948	1263							4 48		36				
6				73									1 21																		
6	SOLD FOR TAXES		4 102							15 76			15 76														12 28				
7			72							1 12	30		1 42	PAID IN FULL	JUN	15	1948	8255		2 84											
8			72							1 12	30		1 42	PAID IN FULL	JUN	15	1948														
9																															
10			9							1 08	02		1 10	PAID IN FULL	AUG	23		10089				NO	02								
11																															
12																															
13																															
14																															
15																															
16																															
17																															
18																															
19																															
20																															
			N 153							46 80	67		47 47																		
			SN 151																												
			303																												

Assessment Roll and Tax List of Real Property in the Town of Shingobee, Cass County, Minnesota, for Taxes for the Year 1947.

Form L CD (Last 3 digits District, Area 70.1)

In Whose Name Assessed	To Whom Transferred	Description of Property: Subdivision	Sec. or Lot	Tow. or Block	Rng.	Number of Acres of Land (Acres / 100ths)	No. School District	Indicate Homestead Tax by Ho	Indicate Soldier's Tax by Sa	True and Full Valuations: Land Exclusive of Structures and Improvements (Dollars)	Buildings and Other Structures (Dollars)	Machinery Permanently Attached to Real Estate (Dollars)	Total True and Full Value (Dollars)	Assessed Valuations: Rural: Homestead Up to $4,000 20% (Dollars)	Rural: Over $4,000 Non-Homestead 33⅓% (Dollars)	All Other: Homestead Up to $4,000 25% (Dollars)	All Other: Over $4,000 Non-Homestead 40% (Dollars)	Machinery Permanently Attached to Real Estate 33⅓% (Dollars)	Total Assessed Value (Dollars)	Total Assessed Value as Equalized by the Board of Review (Dollars)	Final Equalized Value (Dollars)
Grist Peterson		1 NE¼ of NE¼	10	141	31	40	5														
"		2 NW¼ of NE¼				40															
"		3 SW¼ of NE¼				40															
"		4 SE¼ of NE¼				40															
		5																			
Horace D. Riggs Adm. C.T.A. Est. John E. Anderson		6 NE¼ of NW¼				40															
		7 NW¼ of NW¼				40															
U. S. of America		8 SW¼ of NW¼																			
U. S. of America		9 SE¼ of NW¼																			
Hilda Simona Bissell		10 N½ of SW¼ Wof SRR #80				15															
U. S. of America		11 NE¼ of SW¼ less 15 acs																			
U. S. of America		12 NW¼ of SW¼																			
U. S. of America		13 SW¼ of SW¼																			
U. S. of America		14 SE¼ of SW¼																			
		15																			
U. S. of America		16 NE¼ of SE¼																			
U. S. of America		17 NW¼ of SE¼																			
U. S. of America		18 SW¼ of SE¼																			
U. S. of America		19 SE¼ of SE¼																			
		20																			
						2.65															

Validations by School Districts as Equalized by Department of Taxation: District No. 5, Rate 44.5 Mills; District No. ..., Rate ..... Mills; District No. ..., Rate ..... Mills; District No. ..., Rate ..... Mills; District No. ..., Rate ..... Mills; District No. ..., Rate ..... Mills

Sold for Taxes	Dollars	Dollars	Dollars	Dollars	Dollars	Dollars	Tax including State Homestead ..... Mills ($ cts.)	State Tax on Non-Homestead 4.0 Mills ($ cts.)	Special Taxes ($ cts.)	Total Taxes ($ cts.)		Paid	When Paid (Month Day Year)	Number of Receipt	March Settlement 1948 ($ cts.)	June Settlement 1948 ($ cts.)	Penalty ($ cts.)	November Settlement 1948 ($ cts.)	Penalty ($ cts.)	Collections to First Monday in January 1949 ($ cts.)	Penalty ($ cts.)	Delinquent on First Monday in January 1949 ($ cts.)	Total Delinquent Tax and Penalty ($ cts.)	Remarks
1 SOLD FOR TAXES	4	43					6 64			6 64	1											6 64		
2 SOLD FOR TAXES	4	43					6 64			6 64	2											6 64		
3 SOLD FOR TAXES	4	29					4 48			4 48	3											4 48		
4 SOLD FOR TAXES	4	29					4 48			4 48	4											4 48		
5											5													
6 SOLD FOR TAXES		48					7 42	20		7 62	6	PAID IN FULL	JUN 7 1948	6727		15 24								
7 SOLD FOR TAXES		48					7 42	20		7 62	7	PAID IN FULL	JUN 7 1948											
8											8													
9											9													
10 [redacted]		36					5 56	14		5 70	10	Part Paid	APR 14 1948	7487		5 70								Bal due 1948
												Balance Paid	APR 22 1948	7497		2 52								
11											11													
12											12													
13											13													
14											14													
15											15													
16											16													
17											17													
18											18													
19											19													
20											20													
	74	1 93 / 2 76					42 64	54		43 18														

Assessment Roll and Tax List of Real Property in the Town of Shingobee

Cass County, Minnesota, for Taxes for the Year 1947.

	In Whose Name Assessed	To Whom Transferred	Description of Property: Subdivision	Sec. or Lot	Town or Block	Rng.	Number of Acres of Land: Acres	Hills	No. School District	Inclusion Homestead Tax	Inclusion Tax	True and Full Valuations: Land Exclusive of Structures and Improvements	Buildings and Other Structures	Machinery Permanently Attached to Real Estate	Total True and Full Value	Assessed Valuations: Rural: Homestead Up to $4,000 20%	Rural: Over $4,000 and Non-Homestead 33⅓%	All Other: Homestead Up to $4,000 25%	All Other: Over $4,000 Non-Homestead 40%	All Other: Machinery Permanently Attached to Real Estate 33⅓%	Total Assessed Value	Total Assessed Value as Equalized by the Board of Review	Final Equalized Value	Remarks
												Dollars	Dollars	Dollars	Dollars	Dollars	Dollars	Dollars	Dollars	Dollars	Dollars	Dollars	Dollars	
1	State of Minnesota		~~N½ of NW¼~~ Lot 1	11	141	31			5															
2	Robert E. + May J. McCarty		~~NW¼ of NE¼~~ " 7				28	75																
3	"		SW¼ of NE¼				40																	
4	"		~~SE¼ of NW¼~~ " 2				36	50																
5																								
6	Fred + Pearl Christian		N½ of ~~Lot 8~~ ~~NE¼ of NW¼~~				20	50																
7	Arthur B. Grupe		S½ of S½ of ~~Lot 8~~ ~~NW¼ of NW¼~~				10	25																
8	"		~~SW¼ of NW¼~~ ~~Lot 9~~				40																	
9	Oleanna Thoe		~~SW¼ of NW¼~~ " 6				11	25																
10	Albert Kuehl		N½ of S½ of ~~Lot 8~~				10	25																
11	Arthur C. Thoe		~~NE¼ of SW¼~~ ~~Lot 5~~				19	75																
12	A. B. Grupe		~~NW¼ of SW¼~~ " 10				22	50																
13	~~Agnes L. Thoe~~ / Eugene A. + Elaine J. Thoe		~~SW¼ of SW¼~~ " 11				17																	
14	~~Shirley M. Jankowski~~		~~SE¼ of SW¼~~ " 4				33	56																
15	U. S. of America		" " 12																					
16	U. S. of America		NE¼ of SE¼																					
17	Robert E. + May J. McCarty		NW¼ of SE¼				40																	
18	M. B. + Ethel Freeman		SW¼ of SE¼ ~~Lot 3~~				39	97																
19	~~State of Minnesota~~ / Robert H. V. Norton		SE¼ of SE¼				40																	
20																								

	Sold for Taxes	Valuations by Schools Districts as Equalized by Department of Taxation: District No. ~~Class 5~~ Rate ... Mills	District No. ... Rate ... Mills	District No. ... Rate ... Mills	District No. ... Rate ... Mills	Tax including State Homestead ... Mills	State Tax on Non-Homestead 1.87 Mills	Special Taxes	Total Taxes	Paid	When Paid: Month Day Year	Number of Receipt	March Settlement 1948	June Settlement 1948	Penalty	November Settlement 1948	Penalty	Collections to First Monday in January 1949	Penalty	Delinquent on First Monday in January 1949	Total Delinquent Tax and Penalty	Remarks
		Dollars	Dollars	Dollars	Dollars	Dollars	Dollars	$ cts.	$ cts.				$ cts.	$ cts.	$ cts.	$ cts.	$ cts.	$ cts.	$ cts.	$ cts.	$ cts.	
1										1												
2		N 32				4.94			4.94	2 ~~2nd Half Paid~~ 1st Half Paid	NOV 20 1945 / MAY 25 1946	3478 / 4028	2.47					11.45	.99			50 A Short Col.
3		N 43				6.64			6.64	3 ~~2nd Half Paid~~ 1st Half Paid	NOV 20 1945 / MAY 25 1946	3479 / 4028	3.32									
4		N 85				13.12			13.12	4 ~~2nd Half Paid~~ 1st Half Paid	NOV 20 1945 / MAY 25 1946	3480 / 4028	6.56									
5										5												
6		N 110				16.98			16.98	6 PAID IN FULL	JUN 21 1946	4369	16.98									
7		24				3.70	.10		3.80	7 PAID IN FULL	MAY 22 1946	4281										
8		96				14.82	.40		15.22	8 PAID IN FULL	MAY 22 1946	4281	15.22									
9		27				4.16	.10		4.26	9 PAID IN FULL	MAY 3 1946	4001	4.26									
10		24				3.70	.10		3.80	10 PAID IN FULL	JUL 12 1946	4499	3.80									
11		59				9.12	.24		9.36	11 PAID IN FULL	JUL 12 1946	4499	9.36									
12		72				11.12	.30		11.42	12 PAID IN FULL	MAY 22 1946	4281	11.42									
13	SOLD FOR TAXES	40				6.18	.16		6.34	13 PAID IN FULL	JUN 21 1946	4001	6.34									
14		30				4.64	.12		4.76	14 PAID IN FULL	MAY 20 1946	4358	4.76									
15										15												
16										16												
17		N 43				6.64			6.64	17 ~~2nd Half Paid~~ ~~1st Half Paid~~	NOV 20 1945 / MAY 25 1946	3479 / 4028	3.32					3.32	.30			
18		30				4.64	.12		4.76	18 PAID IN FULL	JUN 1 1948	7014	4.76									
19	2C	36				5.56	.14		5.70	19 PAID IN FULL	MAR 18 1946	3945		5.70								
20										20												
		N 313 / 24 43 / 337				116.96	1.78		118.74													

Assessment Roll and Tax List of Real Property in the Town of Shingobee

Form 4(C) — Assessor's Office

In Whose Name Assessed	To Whom Transferred	Description of Property: Subdivision	Sec. or Lot	Twp. or Block	Rge.	Number of Acres of Land: Acres	Tenths	No. School District	Indicate Agricultural Land by a	Indicate Agricultural Land by b	True and Full Valuations: Land Exclusive of Buildings and Improvements	Buildings and Other Structures	Machinery Permanently Attached to Real Estate	Total True and Full Value	Assessed Valuations: Rural: Homestead Up to $4,000 20%	Rural: Over $4,000 and Non-Homestead 33⅓%	All Other: Homestead Up to $4,000 25%	All Other: Over $4,000 and Non-Homestead 40%	Machinery Permanently Attached to Real Estate 33⅓%	Total Assessed Value	Total Assessed Value as Equalized by the Board of Review	Final Equalized Value
						Acres	Tenths				Dollars	Dollars	Dollars	Dollars	Dollars	Dollars	Dollars	Dollars	Dollars	Dollars	Dollars	Dollars
Adolph M. Bredesen		1 E½ of NE¼	12	141	31	20		5														
		2 W½ NE¼ of NE¼				20																
		3 SW¼ of NE¼																				
Clyde + Ruth Urban Marshall		4 S½ of NE¼ less 2 acres				18																
Melvin G. Willard + Emily C. Willard		5 Lots 1 + 2 of Horsley's Lot 1 of SE¼ of NE¼				2																
		6 NE¼ of NW¼																				
State of Minnesota		7 ~~NW¼ of NW¼~~ Lot 1																				
		8 SW¼ of NW¼																				
		9 SE¼ of NW¼																				
		10																				
State of Minnesota		11 E½ of NE¼ of SW¼																				
State of Minnesota		12 NW¼ of SW¼																				
		13 SW¼ of SW¼																				
U. S. of America		14 SE¼ of SW¼																				
		15																				
		16 NE¼ of SE¼																				
		17 NW¼ of SE¼																				
		18 SW¼ of SE¼																				
		19 SE¼ of SE¼																				
		20																				

Continued on next page

	Sold for Taxes	Validations by School Districts as Equalized by Department of Taxation: District No. / Rate ... Mills	Dollars	District No. / Rate ... Mills	Dollars	District No. / Rate ... Mills	Dollars	District No. / Rate ... Mills	Dollars	Tax including State Homestead ... Mills	$ cts.	State Tax on Non-Homestead 40 Mills	$ cts.	Special Taxes	$ cts.	Total Taxes	$ cts.	Paid	When Paid: Month Day Year	Number of Receipt	March Settlement 1948	June Settlement 1948	Penalty	November Settlement 1948	Penalty	Collections to First Monday in January 1949	Penalty	Delinquent on First Monday in January 1949	Penalty	Total Delinquent Tax and Penalty	Remarks
		Cass 15																														
1			50								7 72		20				7 92	1st Half Paid	OCT 28 1948	7964				3 96							
2			50								7 72		20				7 92	2nd Half Paid	JAN 30 1948	15		7 92										
3																																
4			14 74								11 42						11 42	PAID IN FULL	JUN 9 1948	7339		11 42										
5			4 28								4 32						4 32	PAID IN FULL	MAY 20 1948	6381		4 32										
6																																
7																																
8																																
9																																
10																																
11																																
12																																
13																																
14																																
15																																
16																																
17																																
18																																
19																																
20																																
			14 / 2 / 26 / 2								31 18		40				31 58															

Assessment Roll and Tax List of Real Property in the Town of Shingobee

Cass County, Minnesota, for Taxes for the Year 1947.

In Whose Name Assessed	To Whom Transferred	Description of Property: Subdivision	Sec. or Lot	Town or Block	Rng.	Number of Acres of Land: Acres	100ths	No. School District	Indicate Real Estate Subject to Tax or Not	True and Full Valuations: Land Exclusive of Structures and Improvements	Buildings and Other Structures	Machinery Permanently Attached to Real Estate	Total True and Full Value	Assessed Valuations: Rural: Homestead Up to $4,000 20%	Rural: Over $4,000 and Non-Homestead 33⅓%	All Other: Homestead Up to $5,000 25%	All Other: Over $4,000 and Non-Homestead 40%	Machinery Permanently Attached to Real Estate 33⅓%	Total Assessed Value	Total Assessed Value as Equalized by the Board of Review	Final Equalized Value
						Acres	100ths			Dollars	Dollars	Dollars	Dollars	Dollars	Dollars	Dollars	Dollars	Dollars	Dollars	Dollars	Dollars
Howard Conne		1 NE¼ of SE¼	12	141	39	40		5													
Mrs Bernard Eckmann		E. ½ rds of W 5 rds of SW¼ of																			
		2 ~~W½ of NE¼~~ SW¼ of SE¼				1															
Bernard Eckmann		W. ½ rds of SW¼ of																			
		3 ~~SW¼ of NE¼~~ SW¼ of SE¼																			
Basil unmarried Lucille Bajula		S. 50 rds of SW¼ of SE¼ lying																			
~~Jenny Jean & Pierce Christie~~		4 ~~SE¼ of NW¼~~ E of Hy #371				15															
Rachel Shafner		E. 8 rds of W 16 rds of SW¼ of																			
		5 SW¼ of SE¼				2															
Alice Marie Olds		SW¼ of SE¼ less 11 rds of SW¼																			
		6 ~~NE¼ of NW¼~~ SW¼ of SE¼ less that																			
		part ~~platted~~ lying E. of Hy 371																			
		7 ~~NW¼ of NW¼~~																			
James Olive Anderson		S. 8 rds of N. 2 rds lying E. of Hy 371																			
		8 ~~SW¼ of NW¼~~ in SW¼ of SE¼				1.25															
		S. 8 rds of N. 2 rds of W. 5 rds of																			
		9 ~~SW¼ of NW¼~~ SE¼ of SE¼				2															
		S. 12 rds of N. 50 rds of W. 10 rds																			
		10 of SE¼ of SE¼				3															
Olaf Morley		N. 8 rds of W. 40 rds of																			
		11 ~~NE¼ of SW¼~~ SE¼ of SE¼				2															
Basil unmarried Lucille Bajula		SE¼ of SE¼ less N. 30 rds of																			
Alvina Kimbo		12 ~~NW¼ of SW¼~~ W. 10 rds				31															
		S. 8 rds of N. 18 rds of W. 40 rds																			
Bessie F. Woodworth		13 ~~SW¼ of SW¼~~ of SE¼ of SE¼				2															
		14 SE¼ of SW¼																			
		15																			
		16 NE¼ of SE¼																			
		17 NW¼ of SE¼																			
		18 SW¼ of SE¼																			
		19 SE¼ of SE¼																			
		20																			
						120															

Valuations by School Districts as Compiled by Department of Taxation

Sold for Taxes	District No. 5 Rate 54.40 Mills	Tax Including State Homestead	State Tax on Non-Homestead 42.7 Mills	Special Taxes	Total Taxes	Paid	When Paid	Number of Receipt	March Settlement 1948	June Settlement 1948	Penalty	November Settlement 1948	Penalty	Collections to First Monday in January 1949	Penalty	Delinquent on First Monday in January 1949	Total Delinquent Tax and Penalty	Remarks
	Dollars	$ cts.	$ cts.	$ cts.	$ cts.		Month Day Year		$ cts.	$ cts.	$ cts.	$ cts.	$ cts.	$ cts.	$ cts.	$ cts.	$ cts.	
~~SOLD FOR TAXES~~	307	47 40	1 24		48 64	1st Half Paid 1st Half Paid	OCT 29 1948 JUN 15 1948	4795 4260		24 32		24 32						
2	77	11 90			11 90	PAID IN FULL	~~JUN 29 1948~~	6099		11 90								
3																		
4	6	92	02		94	PAID IN FULL	MAY -5 1948	4879		94								
5	9	1 38	04		1 42	PAID IN FULL	APR 17 1948	4554		1 42								
SOLD FOR TAXES	70	10 80	Old 10 34 Penal 46		10 80											10 80		
7																		
8	6	92	02		94	PAID IN FULL	DEC 2 0 1948											
9	30	4 64			4 64	PAID IN FULL	DEC 2 0 1948	13604						4 64	55			
10	8	1 24			1 24	PAID IN FULL	DEC 2 0 1948											
11	26	4 02			4 02													
12	73	11 29	30		11 59	PAID IN FULL	MAY -5 1948	4880		11 58								
13	12	1 86	04		1 90	PAID IN FULL	SEP 1 1948	11427				19	46					
14																		
15																		
16																		
17																		
18																		
19																		
20																		
	303 401 604	96 36	1 66		98 02													

Assessment Roll and Tax List of Real Property in the Town of Shingobee

Cass County, Minnesota, for Taxes for the Year 1947.

	In Whose Name Assessed	To Whom Transferred	Description of Property: Subdivision	Sec. or Lot	Town or Block	Rng.	Number of Acres of Land: Acres	Hdths	No. Schools Different	Indicate Homestead by Yes or No	Indicate Homestead Exemption Allowed by Yes or No	True and Full Valuations: Land Exclusive of Structures and Improvements (Dollars)	Buildings and Other Structures (Dollars)	Machinery Permanently Attached to Real Estate (Dollars)	Total True and Full Value (Dollars)	Assessed Valuations: Rural: Homestead Up to $4,000 20% (Dollars)	Rural: Over $4,000 of Non-Homestead 33⅓% (Dollars)	All Other: Homestead Up to $4,000 25% (Dollars)	All Other: Over $4,000 and Non-Homestead 40% (Dollars)	All Other: Machinery Permanently Attached to Real Estate 33⅓% (Dollars)	Total Assessed Value	Total Assessed Value as Equalized by the Board of Review (Dollars)	Final Equalized Value (Dollars)
1	U. S. of America		~~NE¼ of NE¼~~ Lot 1	13	141	1			5														
2	U. S. of America		~~NW¼ of NE¼~~ " 2																				
3	State of Minnesota		~~SW¼ of NE¼~~ " 6																				
4	U. S. of America		~~SE¼ of NE¼~~ " 5																				
5	State of Minnesota		Lot 4																				
6	State of Minnesota		~~NE¼ of NW¼~~ " 7																				
7	U. S. of America		~~NW¼ of NW¼~~ " 3																				
8	U. S. of America		SW¼ of NW¼																				
9	U. S. of America		SE¼ of NW¼																				
10	State of Minnesota		Lot 8																				
11	U. S. of America		NE¼ of SW¼																				
12	U. S. of America		NW¼ of SW¼																				
13	U. S. of America		SW¼ of SW¼																				
14	Hugh V. Norton		SE¼ of SW¼ less Ry R/W				37																
15																							
16	U. S. of America		NE¼ of SE¼																				
17	U. S. of America		NW¼ of SE¼																				
18	Marion Hamlin		SW¼ of SE¼				40																
19	U. S. of America		SE¼ of SE¼																				
20																							
							77																

	Sold for Taxes	Validations by School Districts as Equalized by Department of Taxation: District No. Rate ... Mills (Dollars)	District No. Rate ... Mills (Dollars)	District No. Rate ... Mills (Dollars)	District No. Rate ... Mills (Dollars)	District No. Rate ... Mills (Dollars)	District No. Rate ... Mills (Dollars)	Tax Including State Homestead ... Mills ($ cts.)	State Tax on Non-Homestead ... Mills ($ cts.)	Special Taxes ($ cts.)	Total Taxes ($ cts.)	Paid	When Paid: Month Day Year	Number of Receipt	March Settlement 1948 ($ cts.)	June Settlement 1948 ($ cts.)	Penalty ($ cts.)	November Settlement 1948 ($ cts.)	Penalty ($ cts.)	Collections to First Monday in January 1949 ($ cts.)	Penalty ($ cts.)	Delinquent on First Monday in January 1949 ($ cts.)	Total Delinquent Tax and Penalty ($ cts.)	Remarks
1		Clear										1												
2		No. 15										2												
3		Rate 54.4 Mills										3												
4												4												
5												5												
6												6												
7												7												
8												8												
9												9												
10												10												
11												11												
12												12												
13												13												
14		H 136						21 00			21 00	14	1st Half Paid JAN 1 1948 2nd Half Paid NOV 10 1948	7014 7846		10 50				10 50				
15												15												
16												16												
17												17												
18		45						6 94	18		7 12	18	1st Half Paid JUN 1 1948	7040		3 56						3 56	3 92	
19												19												
20		H 136 45 181						28 94	18		28 72	20												

Assessment Roll and Tax List of Real Property in the Town of Shingobee, Cass County, Minnesota, for Taxes for the Year 1947.

Form 1 (1) Miller-Davis Company, Minneapolis

	In Whose Name Assessed	To Whom Transferred	Description of Property: Subdivision	Sec. or Lot	Twp. or Block	Rng.	Number of Acres of Land: Acres	Mills	Sch. District	Indicate Homestead Tax or No	Indicate Agricultural Tax or No	True and Full Valuations: Land Exclusive of Structures and Improvements	Buildings and Other Structures	Machinery Permanently Attached to Real Estate	Total True and Full Value	Assessed Valuations: Rural: Homestead Up to $4,000 20%	Rural: Over $4,000 and Non-Homestead 33⅓%	All Other: Homestead Up to $4,000 25%	All Other: Over $4,000 and Non-Homestead 40%	Machinery Permanently Attached to Real Estate 33⅓%	Total Assessed Value	Total Assessed Value as Equalized by the Board of Review	Final Equalized Value
							Acres	Mills				Dollars	Dollars	Dollars	Dollars	Dollars	Dollars	Dollars	Dollars	Dollars	Dollars	Dollars	Dollars
1	State of Minnesota		~~SW¼ of NE¼~~ Lot 2	14	141	31			5														
2	M.B. + L.P. Bruman + F.A. Janowski		NW¼ ~~of NE¼~~ " 3				37.03																
3	U. S. of America		SW¼ of NE¼																				
4	U. S. of America		SE¼ of NE¼																				
5	State of Minnesota (Cont. H.V. Norton)		Lot 1				13.14																
6	U. S. of America		NE¼ of NW¼																				
7	U. S. of America		NW¼ of NW¼																				
8	U. S. of America		SW¼ of NW¼																				
9	U. S. of America		SE¼ of NW¼																				
10																							
11	U. S. of America		NE¼ of SW¼																				
12	U. S. of America		NW¼ of SW¼																				
13	U. S. of America		SW¼ of SW¼																				
14	U. S. of America		SE¼ of SW¼																				
15																							
16	U. S. of America		NE¼ of SE¼																				
17	U. S. of America		NW¼ of SE¼																				
18	U. S. of America		SW¼ of SE¼																				
19	U. S. of America		SE¼ of SE¼																				
20																							
							50.17																

	Sold for Taxes	Valuations by School Districts as Equalized by Department of Taxation: District No. Rate Mills	District No. Rate Mills	District No. Rate Mills	District No. Rate Mills	District No. Rate Mills	Tax Including State Homestead	State Tax on Non-Homestead 4.07 Mills	Special Taxes	Total Taxes		Paid	When Paid: Month Day Year	Number of Receipts	March Settlement 1948	June Settlement 1948	Penalty	November Settlement 1948	Penalty	Collections to First Monday in January 1949	Penalty	Delinquent to First Monday in January 1949	Total Delinquent Tax and Penalty	Remarks
		Dollars	Dollars	Dollars	Dollars	Dollars	$ cts.	$ cts.	$ cts.	$ cts.					$ cts.	$ cts.	$ cts.	$ cts.	$ cts.	$ cts.	$ cts.	$ cts.	$ cts.	
1											1													
2			123				19.00	.50		19.50	2	PAID IN FULL	JUN 21 1948	$19.50		19.50								
3											3													
4											4													
5	D.C.		12				1.86	.04		1.90	5	PAID IN FULL	MAR 18 1948	1.90		.90								
6											6													
7											7													
8											8													
9											9													
10											10													
11											11													
12											12													
13											13													
14											14													
15											15													
16											16													
17											17													
18											18													
19											19													
20											20													
			135				20.86	.54		21.40														

Assessment Roll and Tax List of Real Property in the Town of Stringtown

Cass County, Minnesota, for Taxes for the Year 1947.

Form 4 (1) Allen-Lane Company, Minneapolis

In Whose Name Assessed	To Whom Transferred	Description of Property: Subdivision	Sec. or Lot	Town. or Blk.	Rng.	Number of Acres of Land: Acres	Hills	Sch. Dist. No.	Indicate Homestead Tax by X	Indicate Agricultural Tax by X	True and Full Valuations: Land Exclusive of Structures and Improvements (Dollars)	Buildings and Other Structures (Dollars)	Machinery Permanently Attached to Real Estate (Dollars)	Total True and Full Value (Dollars)	Assessed Valuations: Rural: Homestead Up to $4,000 20% (Dollars)	Rural: Over $4,000 and Non-Homestead 33⅓% (Dollars)	All Other: Homestead Up to $4,000 25% (Dollars)	All Other: Over $4,000 and Non-Homestead 40% (Dollars)	All Other: Machinery Permanently Attached to Real Estate 33⅓% (Dollars)	Total Assessed Value	Total Assessed Value as Equalized by the Board of Review (Dollars)	Final Equalized Value (Dollars)
U. S. of America		1 NE¼ of NE¼	15	149	31			5														
U. S. of America		2 NW¼ of NE¼																				
U. S. of America		3 SW¼ of NE¼																				
Alex Mortenson + Edna M. Mortenson		4 SE¼ of NE¼ less 2 ac				38																
State of Minnesota		5 2 acs of SE¼ of NE¼																				
U. S. of America		6 NE¼ of NW¼																				
U. S. of America		7 NW¼ of NW¼																				
U. S. of America		8 SW¼ of NW¼																				
U. S. of America		9 SE¼ of NW¼																				
		10																				
U. S. of America		11 NE¼ of SW¼																				
U. S. of America		12 NW¼ of SW¼																				
U. S. of America		13 SW¼ of SW¼																				
U. S. of America		14 SE¼ of SW¼																				
		15																				
U. S. of America		16 NE¼ of SE¼																				
U. S. of America		17 NW¼ of SE¼																				
U. S. of America		18 SW¼ of SE¼																				
U. S. of America		19 SE¼ of SE¼																				
		20																				

Sold for Taxes	Valuations by School Districts as Equalized by Department of Taxation: District No. / Rate ... Mills	District No. / Rate ... Mills	District No. / Rate ... Mills	District No. / Rate ... Mills	District No. / Rate ... Mills	Tax Including State Homestead ... Mills	State Tax on Non-Homestead 4.07 Mills	Special Taxes	Total Taxes		Paid	When Paid (Month, Day, Year)	Number of Receipt	March Settlement 1948	June Settlement 1948	Penalty	November Settlement 1948	Penalty	Collections to First Monday in January 1949	Penalty	Delinquent on First Monday in January 1949	Total Delinquent Tax and Penalty	Remarks
	Dollars	Dollars	Dollars	Dollars	Dollars	$ cts.	$ cts.	$ cts.	$ cts.					$ cts.	$ cts.	$ cts.	$ cts.	$ cts.	$ cts.	$ cts.	$ cts.	$ cts.	
										1													
										2													
										3													
	45					6 94	18		7 12	4	PAID IN FULL	JUN 15 1949	7713		7 12								
										5													
										6													
										7													
										8													
										9													
										10													
										11													
										12													
										13													
										14													
										15													
										16													
										17													
										18													
										19													
										20													
	45					6 94	18		7 12														

Assessment Roll and Tax List of Real Property in the Town of Shingobee

	Form 4 L.D. (Built into company, separate) IN WHOSE NAME ASSESSED	TO WHOM TRANSFERRED	DESCRIPTION OF PROPERTY: SUBDIVISION	Sec. or Lot	Town. or Block	Rng.	Number of Acres of Land: Acres	Mills	No. School District	Indicate Residential Tax Re	Indicate Agricultural Tax Re	TRUE AND FULL VALUATIONS: LAND Exclusive of Structures and Improvements (Dollars)	BUILDINGS and Other Structures (Dollars)	MACHINERY Permanently Attached to Real Estate (Dollars)	TOTAL True and Full Value (Dollars)	ASSESSED VALUATIONS: RURAL: Homestead Up to $1,000 20% (Dollars)	RURAL: Over $1,000 and Non-Homestead 33⅓% (Dollars)	ALL OTHER: Homestead Up to $1,000 25% (Dollars)	ALL OTHER: Over $1,000 and Non-Homestead 40% (Dollars)	ALL OTHER: MACHINERY Permanently Attached to Real Estate 33⅓% (Dollars)	TOTAL ASSESSED VALUE (Dollars)	Total Assessed Value as Revised by the Board of Review (Dollars)	FINAL EQUALIZED VALUE (Dollars)
1	State of Minnesota		NE¼ of NE¼	16	141	31			5														
2	State of Minnesota		NW¼ of NE¼																				
3	State of Minnesota		SW¼ of NE¼																				
4	State of Minnesota		SE¼ of NE¼																				
5																							
6	State of Minnesota		NE¼ of NW¼																				
7	State of Minnesota		NW¼ of NW¼																				
8	State of Minnesota		SW¼ of NW¼																				
9			SE¼ of NW¼																				
10																							
11	Herman Shelberg, the Keystone Land Co., Louis P. Lambert ½		NE¼ of SW¼				40																
12	" " "		NW¼ of SW¼				40																
13	State of Minnesota		SW¼ of SW¼																				
14	State of Minnesota		SE¼ of SW¼																				
15																							
16	State of Minnesota		NE¼ of SE¼																				
17	Herman Shelberg, the Keystone Land Co., Louis P. Lambert ½		NW¼ of SE¼				40																
18	State of Minnesota		SW¼ of SE¼																				
19	State of Minnesota		SE¼ of SE¼																				
20																							
							120																

	SOLD FOR TAXES	VALUATIONS BY SCHOOL DISTRICTS AS EQUALIZED BY DEPARTMENT OF TAXATION: District No. Cass No. 5 Rate 44.4 Mills (Dollars)	District No. ..... Rate ..... Mills (Dollars)	District No. ..... Rate ..... Mills (Dollars)	District No. ..... Rate ..... Mills (Dollars)	District No. ..... Rate ..... Mills (Dollars)	Tax including State Homestead ..... Mills ($ cts.)	State Tax on Non-Homestead 4.07 Mills ($ cts.)	SPECIAL TAXES ($ cts.)	TOTAL TAXES ($ cts.)		PAID	WHEN PAID: Month Day Year	Number of Receipt	March Settlement 1948 ($ cts.)	June Settlement 1948 ($ cts.)	Penalty ($ cts.)	November Settlement 1948 ($ cts.)	Penalty ($ cts.)	Collections to First Monday in January 1949 ($ cts.)	Penalty ($ cts.)	Delinquent on First Monday in January 1949 ($ cts.)	Total Delinquent Tax and Penalty ($ cts.)	REMARKS
1											1												
2											2												
3											3												
4											4												
5											5												
6											6												
7											7												
8											8												
9											9												
10											10												
11	SOLD FOR TAXES	48					7.42	.20		7.62	11										7.62		
12	SOLD FOR TAXES	48					7.42	.20		7.62	12										7.62		
13											13												
14											14												
15											15												
16											16												
17	SOLD FOR TAXES	48					7.42	.20		7.62	17										7.62		
18											18												
19											19												
20											20												
		144					22.26	.60		22.86													

Assessment Roll and Tax List of Real Property in the Town of Shingobee

Form 4 CD (Revised Form 4 County, Supplement)

In Whose Name Assessed	To Whom Transferred	Description of Property: Subdivision	Sec. or Lot	Town or Block	Rng.	Number of Acres of Land: Acres	Number of Acres of Land: Mills	No. School District	Full-rate Real Estate Tax Rate	Full-rate Agricultural Tax Rate	True and Full Valuations: Land Exclusive of Structures and Improvements	True and Full Valuations: Buildings and Other Structures	True and Full Valuations: Machinery Permanently Attached to Real Estate	True and Full Valuations: Total True and Full Value	Assessed Valuations: Rural: Homestead Up to $4,000 20%	Assessed Valuations: Rural: Over $4,000 and Non-Homestead 33⅓%	Assessed Valuations: All Other: Homestead Up to $4,000 25%	Assessed Valuations: All Other: Over $4,000 and Non-Homestead 40%	Assessed Valuations: Machinery Permanently Attached to Real Estate 33⅓%	Total Assessed Value	Total Assessed Value as Equalized by the Board of Review	Final Equalized Value
											Dollars	Dollars	Dollars	Dollars	Dollars	Dollars	Dollars	Dollars	Dollars	Dollars	Dollars	Dollars
U. S. of America		1 ~~NE¼ of NE¼~~ Lot 1		17	74	31		5														
U. S. of America		2 ~~NW¼ of NE¼~~ " 2																				
U. S. of America		3 SW¼ of NE¼																				
U. S. of America		4 SE¼ of NE¼																				
		5																				
U. S. of America		6 NE¼ of NW¼																				
U. S. of America		7 NW¼ of NW¼																				
U. S. of America		8 SW¼ of NW¼																				
U. S. of America		9 SE¼ of NW¼																				
		10																				
U. S. of America		11 NE¼ of SW¼																				
U. S. of America		12 NW¼ of SW¼																				
U. S. of America		13 SW¼ of SW¼																				
U. S. of America		14 SE¼ of SW¼																				
		15																				
U. S. of America		16 NE¼ of SE¼																				
U. S. of America		17 NW¼ of SE¼																				
State of Minnesota		18 SW¼ of SE¼																				
U. S. of America		19 SE¼ of SE¼																				
		20																				

Sold for Taxes	Valuations by School Districts, 45 Equalized by Department of Taxation: District No. Rate Mills	District No. Rate Mills	District No. Rate Mills	District No. Rate Mills	District No. Rate Mills	District No. Rate Mills	Tax Including State Assessment Mills	State Tax on Non-Homestead Mills	Special Taxes	Total Taxes		Paid	When Paid: Month Day Year	Number of Receipt	March Settlement 1948	June Settlement 1948	Penalty	November Settlement 1948	Penalty	Collections to First Monday in January 1949	Penalty	Delinquent on First Monday in January 1949	Total Delinquent Tax and Penalty	Remarks
	Dollars	Dollars	Dollars	Dollars	Dollars	Dollar	$ cts.	$ cts.	$ cts.	$ cts.					$ cts.	$ cts.	$ cts.	$ cts.	$ cts.	$ cts.	$ cts.	$ cts.	$ cts.	
1											1													
2											2													
3											3													
4											4													
5											5													
6											6													
7											7													
8											8													
9											9													
10											10													
11											11													
12											12													
13											13													
14											14													
15											15													
16											16													
17											17													
18											18													
19											19													
20											20													

Assessment Roll and Tax List of Real Property in the Town of Shingobee

Cass County, Minnesota, for Taxes for the Year 1947.

	IN WHOSE NAME ASSESSED	TO WHOM TRANSFERRED	DESCRIPTION OF PROPERTY: SUBDIVISION	Sec. or Lot	Town or Block	Rng.	Number of Acres of Land: Acres	100ths	No. School District	Indicate Exemption Tax No.	Indicate Exemption Tax No.	TRUE AND FULL VALUATIONS: LAND Exclusive of Structures and Improvements (Dollars)	BUILDINGS and Other Structures (Dollars)	MACHINERY Permanently Attached to Real Estate (Dollars)	TOTAL True and Full Value (Dollars)	ASSESSED VALUATIONS: RURAL: Homestead Up to $4,000 20% (Dollars)	RURAL: Over $4,000 and Non-Homestead 33⅓% (Dollars)	ALL OTHER: Homestead Up to $4,000 25% (Dollars)	ALL OTHER: Over $4,000 and Non-Homestead 40% (Dollars)	MACHINERY Permanently Attached to Real Estate 33⅓% (Dollars)	TOTAL ASSESSED VALUE (Dollars)	Total Assessed Value to Equalized by the Board of Review (Dollars)	FINAL EQUALIZED VALUE (Dollars)
	U. S. of America		1 NE¼ of NE¼	18	141	31			5														
	U. S. of America		2 NW¼ of NE¼																				
	U. S. of America		3 SW¼ of NE¼																				
	U. S. of America		4 SE¼ of NE¼																				
			5																				
	U. S. of America		6 NE¼ of NW¼																				
	Noble Harvey		7 ~~NW¼ of NW¼~~ Lot 1 less Ry				47.52																
	Andrew P. & Florence Peterson		8 ~~SW¼ of NW¼~~ Lot 2				56.16																
	U. S. of America		9 SE¼ of NW¼																				
	U. S. of America		10 Lot 3 - Log Hy # 34																				
	U. S. of America		11 NE¼ of SW¼																				
	State of Minnesota		12 Lot 3 - 71 of Hy # 34 ~~NW¼ of SW¼~~																				
	U. S. of America		13 ~~SW¼ of SW¼~~ Lot 4																				
	U. S. of America		14 SE¼ of SW¼																				
			15																				
	U. S. of America		16 NE¼ of SE¼																				
	U. S. of America		17 NW¼ of SE¼																				
	U. S. of America		18 SW¼ of SE¼																				
	U. S. of America		19 SE¼ of SE¼																				
			20																				

	SOLD FOR TAXES	VALUATIONS BY SCHOOL DISTRICTS AS EQUALIZED BY DEPARTMENT OF TAXATION: District No. 5 Rate 54.7 Mills (Dollars)	District No. ..... Rate ..... Mills (Dollars)	District No. ..... Rate ..... Mills (Dollars)	District No. ..... Rate ..... Mills (Dollars)	District No. ..... Rate ..... Mills (Dollars)	Tax including State Homestead ..... Mills ($ cts.)	State Tax on Non-Homestead 4.07 Mills ($ cts.)	SPECIAL TAXES ($ cts.)	TOTAL TAXES ($ cts.)		PAID	WHEN PAID: Month Day Year	Number of Receipt	March Settlement 1948 ($ cts.)	June Settlement 1948 ($ cts.)	Penalty ($ cts.)	November Settlement 1948 ($ cts.)	Penalty ($ cts.)	Collections to First Monday in January 1949 ($ cts.)	Penalty ($ cts.)	Delinquent on First Monday in January 1949 ($ cts.)	Total Delinquent Tax and Penalty ($ cts.)	REMARKS
1											1												
2											2												
3											3												
4											4												
5											5												
6											6												
7		96					14 82	40		15 22	7	PAID IN FULL MAY 14 1948	5162		15 22								
8		H 130					20 08			20 08	8	PAID IN FULL MAY 14 1948	5163		20 08								
9											9												
10											10												
11											11												
12											12												
13											13												
14											14												
15											15												
16											16												
17											17												
18											18												
19											19												
20											20												
		96					34 90	40		35 30													

Assessment Roll and Tax List of Real Property in the Town of Shingobee

Cass County, Minnesota, for Taxes for the Year 1947.

	In Whose Name Assessed	To Whom Transferred	Description of Property: Subdivision	Sec. or Lot	Town or Block	Rng.	Number of Acres of Land: Acres	Mills	No. School District	Indicate Agricultural Land by a Check	Indicate Agricultural Land by Its Value	True and Full Valuations: Land Exclusive of Structures and Other Improvements (Dollars)	Buildings and Other Structures (Dollars)	Machinery Permanently Attached to Real Estate (Dollars)	Total True and Full Value (Dollars)	Assessed Valuations: Rural: Homestead Up to $4,000 20% (Dollars)	Rural: Over $4,000 and Non-Homestead 33⅓% (Dollars)	All Other: Homestead Up to $4,000 25% (Dollars)	All Other: Over $4,000 and Non-Homestead 40% (Dollars)	All Other: Machinery Permanently Attached to Real Estate 33⅓% (Dollars)	Total Assessed Value (Dollars)	Total Assessed Value as Equalized by the Board of Review (Dollars)	Final Equalized Value (Dollars)
1	U. S. of America		NE¼ of NE¼	19	141	31			5														
2	U. S. of America		NW¼ of NE¼																				
3	U. S. of America		SW¼ of NE¼																				
4	State of Minnesota		SE¼ of NE¼																				
5																							
6	U. S. of America		NE¼ of NW¼																				
7	State of Minnesota		~~NW¼ of NW¼~~ Lot 1																				
8	U. S. of America		~~SW¼ of NW¼~~ " 2																				
9	U. S. of America		SE¼ of NW¼																				
10																							
11	U. S. of America		NE¼ of SW¼																				
12	Henry + Orvilla Luchs		~~NW¼ of SW¼~~ Lot 3				52	48															
13	"		~~SW¼ of SW¼~~ " 4				52																
14	Frederick A. + Harold W. Jorgenson		SE¼ of SW¼ S + W of Lake				14																
15	Jacob A. + Minnie Whitbeck		N 6⁴/₈ of SW⁴ N + E of Lake				26																
16	State of Minnesota		NE¼ of SE¼																				
17	U. S. of America		NW¼ of SE¼																				
18	State of Minnesota		SW¼ of SE¼																				
19	State of Minnesota		SE¼ of SE¼																				
20																							
							144 48																

	Sold for Taxes	Valuations by School Districts as Equalized by Department of Taxation: District No. 5 Rate 47.6 Mills	Buildings No. 5 Rate 47.6 Mills	District No. ... Rate ... Mills	District No. ... Rate ... Mills	District No. ... Rate ... Mills	Tax Including State Homestead ... Mills	State Tax on Non-Homestead 4.07 Mills	Special Taxes	Total Taxes	Paid	When Paid: Month Day Year	Number of Receipt	March Settlement 1918	June Settlement 1918	Penalty	November Settlement 1918	Penalty	Collections to First Monday in January 1919	Penalty	Delinquent on First Monday in January 1919	Total Delinquent Tax and Penalty	Remarks
		Dollars	Dollars	Dollars	Dollars	Dollars	Dollars	Dollars	Dollars	Dollars				Dollars	Dollars	Dollars	Dollars	Dollars	Dollars	Dollars	Dollars	Dollars	
1																							
2																							
3																							
4																							
5																							
6																							
7																							
8																							
9																							
10																							
11																							
12		H 45					6 94			6 94	2nd Half Paid	SEP 22 1948		1 47				24					
13			H 213				36 08				1st Half Paid	MAR 12 1949		35 04	2 19								
14			H 289				48 96	1 18		86 22	2nd Half Paid	SEP 2 1948		18 48				1 37					
15		23					3 56	10		3 66	1st Half Paid	MAR 12 1949		2 23	1 31								
16											PAID IN FULL	JAN 10 1949		77 58			3 66						
17		H 122					18 14			18 14	PAID IN FULL	FEB 27 1948		23 01	11 84								
18																							
19																							
20																							
		H 167	213				85 04																
		H 25	254				29 34																
		192	5 67				114 38	1 28		115 66													

Assessment Roll and Tax List of Real Property in the Town of Shingobee, Cass County, Minnesota, for Taxes for the Year 1947.

FORM 4-CD

In Whose Name Assessed	To Whom Transferred	Description of Property: Subdivision	Sec. or Lot	Town or Block	Rng.	Number of Acres of Land: Acres	Mills	No. School District	Indicate Special Tax by No.	Indicate Special Tax by No.	True and Full Valuations: Land Exclusive of Structures and Improvements (Dollars)	Buildings and Other Structures (Dollars)	Machinery Permanently Attached to Real Estate (Dollars)	Total True and Full Value (Dollars)	Assessed Valuations: Rural: Homestead Up to $4,000 20% (Dollars)	Rural: Over $4,000 and Non-Homestead 33⅓% (Dollars)	All Other: Homestead Up to $4,000 25% (Dollars)	All Other: Over $4,000 and Non-Homestead 40% (Dollars)	All Other: Machinery Permanently Attached to Real Estate 33⅓% (Dollars)	Total Assessed Value (Dollars)	Total Assessed Value as Equalized by the Board of Review (Dollars)	Final Equalized Value (Dollars)
State of Minnesota		1 NE¼ of NE¼	20	141	31			5														
U. S. of America		2 NW¼ of NE¼																				
U. S. of America		3 SW¼ of NE¼																				
State of Minnesota		4 SE¼ of NE¼																				
		5																				
U. S. of America		6 NE¼ of NW¼																				
U. S. of America		7 NW¼ of NW¼																				
U. S. of America		8 SW¼ of NW¼																				
U. S. of America		9 SE¼ of NW¼																				
		10																				
U. S. of America		11 NE¼ of SW¼																				
U. S. of America		12 NW¼ of SW¼																				
State of Minnesota		13 SW¼ of SW¼																				
U. S. of America		14 SE¼ of SW¼																				
		15																				
State of Minnesota		16 NE¼ of SE¼																				
U. S. of America		17 NW¼ of SE¼																				
U. S. of America		18 SW¼ of SE¼																				
~~John A. Robinson~~	Sara E. Scheere	19 SE¼ of SE¼				40																
		20																				

Valuations by School Districts as Equalized by Department of Taxation: Class 5

#	Sold for Taxes	District No. ..... Rate ..... Mills: Dollars	Dollars	District No. ..... Rate ..... Mills: Dollars	Dollars	District No. ..... Rate ..... Mills: Dollars	Dollars	District No. ..... Rate ..... Mills: Dollars	Tax including State Homestead ..... Mills: $ cts.	State Tax on Non-Homestead 4.67 Mills: $ cts.	Special Taxes: $ cts.	Total Taxes: $ cts.		Paid	When Paid: Month Day Year	Number of Receipt	March Settlement 1948: $ cts.	June Settlement 1948: $ cts.	Penalty: $ cts.	November Settlement 1948: $ cts.	Penalty: $ cts.	Collections to First Monday in January 1949: $ cts.	Penalty: $ cts.	Delinquent on First Monday in January 1949: $ cts.	Total Delinquent Tax and Penalty: $ cts.	Remarks
1													1														
2													2														
3													3														
4													4														
5													5														
6													6														
7													7														
8													8														
9													9														
10													10														
11													11														
12													12														
13													13														
14													14														
15													15														
16													16														
17													17														
18													18														
19			48						742	20		762	19	PAID IN FULL	DEC 10 1948	13947						762				
20		5H	48						742	20		762	20														

Assessment Roll and Tax List of Real Property in the Town of Shingobee,

Cass County, Minnesota, for Taxes for the Year 1947.

	In Whose Name Assessed	To Whom Transferred	Description of Property: Subdivision	Sec. or Lot	Town or Block	Rge.	Number of Acres of Land (Acres / 100ths)	No. School District	Indicates Real Estate Taxed in Error	Indicates Real Estate Not Taxed in Error	True and Full Valuations: Land Exclusive of Structures and Improvements (Dollars)	Buildings and Other Structures (Dollars)	Machinery Permanently Attached to Real Estate (Dollars)	Total True and Full Value (Dollars)	Assessed Valuations: Rural: Homestead Up to $4,000 20% (Dollars)	Rural: Over $4,000 and Non-Homestead 33⅓% (Dollars)	All Other: Homestead Up to $4,000 25% (Dollars)	All Other: Over $4,000 and Non-Homestead 40% (Dollars)	All Other: Machinery Permanently Attached to Real Estate 33⅓% (Dollars)	Total Assessed Value (Dollars)	Total Assessed Value as Equalized by the Board of Review (Dollars)	Final Equalized Value (Dollars)
1	Nels D. Olson		NE¼ of NE¼	21	141	31	40	5														
2	"		NW¼ of NE¼				40															
3	"		SW¼ of NE¼				40															
4	"		SE¼ of NE¼				40															
5																						
6	"		NE¼ of NW¼				40															
7	"		NW¼ of NW¼				40															
8	"		SW¼ of NW¼				40															
9	"		SE¼ of NW¼				40															
10																						
11	U. S. of America		NE¼ of SW¼																			
12	U. S. of America		NW¼ of SW¼																			
13	U. S. of America		SW¼ of SW¼																			
14	U. S. of America		SE¼ of SW¼																			
15																						
16	Allie Bennett		NE¼ of SE¼				40															
17	E. J. Mattheisen		NW¼ of SE¼				40															
18	"		SW¼ of SE¼				40															
19	Allie Bennett		SE¼ of SE¼				40															
20																						

Validations by School Districts as Outlined by Department of Taxation

	Sold for Taxes	District No. / Rate ... Mills	Dollars	District No. / Rate ... Mills	Dollars	District No. / Rate ... Mills	Dollars	District No. / Rate ... Mills	Dollars	Tax including State Homestead ... Mills	$ cts.	State Tax on Non-Homestead 40.0 Mills	$ cts.	Special Taxes $ cts.	Total Taxes $ cts.	Paid	When Paid: Month Day Year	Number of Receipt	March Settlement 1948 $ cts.	June Settlement 1948 $ cts.	Penalty $ cts.	November Settlement 1948 $ cts.	Penalty $ cts.	Collections to First Monday in January 1949 $ cts.	Penalty $ cts.	Delinquent to First Monday in January 1949 $ cts.	Total Delinquent Tax and Penalty $ cts.	Remarks
1			48								7 42		20		7 62	PAID IN FULL	FEB - 2 1948											
2			147								22 70		60		23 30	PAID IN FULL	FEB - 2 1948											
3			48								7 42		20		7 62	PAID IN FULL	FEB - 2 1948											
4			48								7 42		20		7 62	PAID IN FULL	FEB - 2 1948											
5																			164	76 64								
6			48								7 42		20		7 62	PAID IN FULL	FEB - 2 1948											
7			48								7 42		20		7 62	PAID IN FULL	FEB - 2 1948											
8			48								7 42		20		7 62	PAID IN FULL	FEB - 2 1948											
9			48								7 42		20		7 62	PAID IN FULL	FEB - 2 1948											
10																												
11																												
12																												
13																												
14																												
15																												
16			96								14 82		40		15 22	PAID IN FULL	JUN 29 1948	9274		14 82								
17	SOLD FOR TAXES		48								7 42		20		7 62	PAID IN FULL	JUL 17 1948	10613		15 24								
18	SOLD FOR TAXES		48								7 42		20		7 62	PAID IN FULL	JUL 17 1948											
19			163								25 18		66		25 84	PAID IN FULL	JUN 29 1948	9274		25 84								
20																												
			538								83 48		3 46		86 94													

Assessment Roll and Tax List of Real Property in the Town of Shingobee, Cass County, Minnesota, for Taxes for the Year 1947.

Form 1 (D) [illegible]

		Description of Property: Subdivision	Sec. or Lot	Town or Block	Rge.	Number of Acres of Land: Acres	100ths	No. School District	Indicate Residence Tax by Yes or No	Indicate Agricultural Tax by Yes or No	True and Full Valuations: Land Exclusive of Structures and Improvements (Dollars)	Buildings and Other Structures (Dollars)	Machinery Permanently Attached to Real Estate (Dollars)	Total True and Full Value (Dollars)	Assessed Valuations: Rural: Homestead Up to $4,000 20% (Dollars)	Rural: Over $4,000 and Non-Homestead 33⅓% (Dollars)	All Other: Homestead Up to $4,000 25% (Dollars)	All Other: Over $4,000 and Non-Homestead 40% (Dollars)	All Other: Machinery Permanently Attached to Real Estate 33⅓% (Dollars)	Total Assessed Value	Total Assessed Value as Equalized by the Board of Review (Dollars)	Final Equalized Value (Dollars)
U. S. of America	1	NE¼ of NE¼	22	14	31			5														
U. S. of America	2	NW¼ of NE¼																				
U. S. of America	3	SW¼ of NE¼																				
U. S. of America	4	SE¼ of NE¼																				
	5																					
U. S. of America	6	NE¼ of NW¼																				
U. S. of America	7	NW¼ of NW¼																				
U. S. of America	8	SW¼ of NW¼																				
U. S. of America	9	~~SE¼ of NW¼~~ Lot 3																				
	10																					
U. S. of America	11	~~NE¼ of SW¼~~ " 2																				
U. S. of America	12	~~NW¼ of SW¼~~ " 4																				
State of Minnesota	13	~~SW¼ of SW¼~~ " 5																				
Daniel Walsh	14	~~SE¼ of SW¼~~ " 1				24	25															
	15																					
U. S. of America	16	NE¼ of SE¼																				
U. S. of America	17	NW¼ of SE¼																				
U. S. of America	18	SW¼ of SE¼																				
U. S. of America	19	SE¼ of SE¼																				
	20																					
						24	25															

	Sold for Taxes	Valuations by School Districts as Equalized by Department of Taxation: District No. Cap 5 Rate ..... Mills Paid 1947	District No. ..... Rate ..... Mills	District No. ..... Rate ..... Mills	District No. ..... Rate ..... Mills	District No. ..... Rate ..... Mills	Tax in Selling State Homestead ..... Mills	State Tax on Non-Homestead 40.7 Mills	Special Taxes	Total Taxes		Paid	When Paid	Number of Receipt	March Settlement 1948	June Settlement 1948	Penalty	November Settlement 1948	Penalty	Collections to First Monday in January 1949	Penalty	Delinquent on First Monday in January 1949	Total Delinquent Tax and Penalty	Remarks
		Dollars	Dollars	Dollars	Dollars	Dollars	Dollars	$ cts.	$ cts.	$ cts.			Month Day Year		$ cts.	$ cts.	$ cts.	$ cts.	$ cts.	$ cts.	$ cts.	$ cts.		
1											1													
2											2													
3											3													
4											4													
5											5													
6											6													
7											7													
8											8													
9											9													
10											10													
11											11													
12											12													
13											13													
14			30					4 64	12	4 76	14	PAID IN FULL JUN 21 1948		8746		4 76								
15											15													
16											16													
17											17													
18											18													
19											19													
20											20													
		7 14	30					4 64	12	4 76														

Assessment Roll and Tax List of Real Property in the Town of Livingston, Cass County, Minnesota, for Taxes for the Year 1947.

	IN WHOSE NAME ASSESSED	TO WHOM TRANSFERRED		DESCRIPTION OF PROPERTY: SUBDIVISION	Sec. or Lot	Town or Block	Rng.	Number of Acres of Land: Acres	Some	No. School District	Information Received Yes or No	Information Received Yes or No	TRUE AND FULL VALUATIONS: LAND Exclusive of Structures and Improvements (Dollars)	BUILDINGS and Other Structures (Dollars)	MACHINERY Permanently Attached to Real Estate (Dollars)	TOTAL True and Full Value (Dollars)	ASSESSED VALUATIONS: RURAL: Homestead Up to $4,000 20% (Dollars)	RURAL: Over $4,000 and Non-Homestead 33⅓% (Dollars)	ALL OTHER: Homestead Up to $4,000 25% (Dollars)	ALL OTHER: Over $4,000 and Non-Homestead 40% (Dollars)	ALL OTHER: MACHINERY Permanently Attached to Real Estate 33⅓% (Dollars)	TOTAL ASSESSED VALUE (Dollars)	Total Assessed Value as Equalized by the Board of Review (Dollars)	FINAL EQUALIZED VALUE (Dollars)
1	U. S. of America			NE¼ of NE¼	23	14	31			5														
2	U. S. of America			NW¼ of NE¼																				
3	U. S. of America			SW¼ of NE¼																				
4	U. S. of America			SE¼ of NE¼																				
5																								
6	U. S. of America			NE¼ of NW¼																				
7	U. S. of America			NW¼ of NW¼																				
8	U. S. of America			SW¼ of NW¼																				
9	U. S. of America			SE¼ of NW¼																				
10																								
11	Mattie Krueger			NE¼ of SW¼				40																
12	"			NW¼ of SW¼				40																
13	"			SW¼ of SW¼				40																
14	"			SE¼ of SW¼				40																
15																								
16	U. S. of America			NE¼ of SE¼																				
17	U. S. of America			NW¼ of SE¼																				
18	Annie Marie Johnson & Caroline C. Lindstrom			SW¼ of SE¼				40																
19	"			~~SE¼ of SE¼~~ Lot 1				29.50																
20																								

	SOLD FOR TAXES	VALUATIONS BY SCHOOL DISTRICTS AS EQUALIZED BY DEPARTMENT OF TAXATION: District No. Rate (Mills)	District No. Rate (Mills)	District No. Rate (Mills)	District No. Rate (Mills)	District No. Rate (Mills)	Tax Including State Homestead	State Tax on Non-Homestead 4.07 Mills	SPECIAL TAXES	TOTAL TAXES	PAID	WHEN PAID (Month Day Year)	Number of Receipt	March Settlement 1948	June Settlement 1948	Penalty	November Settlement 1948	Penalty	Collections to First Monday in January 1949	Penalty	Delinquent as First Monday in January 1949	Penalty	Total Delinquent Tax and Penalty	REMARKS
		Agr. 5																						
1																								
2																								
3																								
4																								
5																								
6																								
7																								
8																								
9																								
10																								
11		57	Abate	27.36	58		50	22		8.24	2nd Half Paid	OCT 4 1948												1.26 Abated
12		60	"	"			9.26	24		9.50	1st Half Paid	JUN 1 - 1948												1.26 "
13		57					8.02	22		8.24	2nd Half Paid	OCT 4 1948	1948											1.26 "
14		60	"	"			9.26	24		9.50	1st Half Paid	JUN 1 - 1948	6755		34.32		34.32							7.44 "
15											2nd Half Paid	OCT 4 1948												
16											1st Half Paid	JUN 1 - 1948												
17											2nd Half Paid	OCT 13 1948												
18		60					9.26	24		9.50	1st Half Paid	JUN 1 - 1948												
19		140					21.62	56		22.18	PAID IN FULL	JAN 21 1948	546	21.68										
20											PAID IN FULL	JAN 21 1948												
		344 Total					108.70	2.84		111.54														

Assessment Roll and Tax List of Real Property in the Town of Shingobee, Cass County, Minnesota, for Taxes for the Year 1947.

Form 4 C1) 30-1-5 Stat. Annot. 1945

	IN WHOSE NAME ASSESSED	TO WHOM TRANSFERRED	DESCRIPTION OF PROPERTY: SUBDIVISION	Sec. or Lot	Town or Block	Rng.	Number of Acres of Land: Acres	100ths	No. School District	Indicate non-Homestead Tax in Pa.	Indicate non-Homestead Tax in Pa.	TRUE AND FULL VALUATIONS: LAND Exclusive of Structures and Improvements	BUILDINGS and Other Structures	MACHINERY Permanently Attached to Real Estate	TOTAL True and Full Value	ASSESSED VALUATIONS: RURAL: Homestead Up to $4,000 20%	RURAL: Over $4,000 and Non-Homestead 33⅓%	ALL OTHER: Homestead Up to $4,000 25%	ALL OTHER: Over $4,000 and Non-Homestead 40%	ALL OTHER: MACHINERY Permanently Attached to Real Estate 33⅓%	TOTAL ASSESSED VALUE	Total Assessed Value as Equalized by the Board of Review	FINAL EQUALIZED VALUE
							Acres	100ths				Dollars	Dollars	Dollars	Dollars	Dollars	Dollars	Dollars	Dollars	Dollars	Dollars	Dollars	Dollars
	U. S. of America		1 NE¼ of NE¼	24	141	31			5														
	U. S. of America		2 NW¼ of NE¼																				
	U. S. of America		3 SW¼ of NE¼																				
	U. S. of America		4 SE¼ of NE¼																				
			5																				
	U. S. of America		6 NE¼ of NW¼																				
	Hugh + Ruth Norton		7 NW¼ of NW¼				40																
	" "		8 SW¼ of NW¼				40																
	Hugh V. Norton		9 ~~SE¼ of NW¼~~ Lot 2 W of Ry				28.75																
	Joseph Carlos Ryan		10 Lot 2 E. of Ry																				
			11 NE¼ of SW¼																				
	Hugh V. Norton		12 ~~NW¼ of SW¼~~ Lot 1				37																
			13 SW¼ of SW¼																				
			14 SE¼ of SW¼																				
			15																				
	U. S. of America		16 NE¼ of SE¼																				
	U. S. of America		17 ~~NW¼ of SE¼~~ " 3																				
	U. S. of America		18 ~~SW¼ of SE¼~~ " 4 less Ry																				
			19 SE¼ of SE¼																				
			20																				
							145.75																

VALUATIONS BY SCHOOL DISTRICTS AS ADJUSTED BY DEPARTMENT OF TAXATION

	SOLD FOR TAXES	District No. 5 Rate ..... Mills	District No. ..... Rate ..... Mills	District No. ..... Rate ..... Mills	District No. ..... Rate ..... Mills	District No. ..... Rate ..... Mills	Tax including State Homestead 22 Mills	State Tax on Non-Homestead ..... Mills	SPECIAL TAXES	TOTAL TAXES		PAID	WHEN PAID Month Day Year	Number of Receipt	March Settlement 1948	June Settlement 1948	Penalty	November Settlement 1948	Penalty	Collections to First Monday in January 1949	Penalty	Delinquent on First Monday in January 1949	Total Delinquent Tax and Penalty	REMARKS
		Dollars	Dollars	Dollars	Dollars	Dollars	$ cts.	$ cts.	$ cts.	$ cts.			Month Day Year		$ cts.	$ cts.	$ cts.	$ cts.	$ cts.	$ cts.	$ cts.	$ cts.	$ cts.	
1											1													
2											2													
3											3													
4											4													
5											5													
6											6													
7		H 29					4 48			4 48	7	1st Half Paid 2nd Half Paid	JUN 1 1948 NOV 10 1948	7284 7301		4 48				4 48	36			
8		H 29					4 48			4 48	8	1st Half Paid 2nd Half Paid	JUN 1 1948 NOV 10 1948											
9		H 25					3 86			3 86	9	PAID IN FULL	APR 30 1948	4329		3 86								
10											10													
11											11													
12		H 29					4 48			4 48	12	1st Half Paid 2nd Half Paid	JUN 1 1948 NOV 10 1948	7284 7302		4 48				4 48	10			
13											13													
14											14													
15											15													
16											16													
17											17													
18											18													
19											19													
20											20													
		H 112					17 30			17 30														

Assessment Roll and Tax List of Real Property in the Town of Shingobee, Cass County, Minnesota, for Taxes for the Year 1947.

In Whose Name Assessed	To Whom Transferred	Description of Property: Subdivision	Sec. or Lot	Town or Block	Range	Number of Acres of Land: Acres	Mills	No. School District	Indicate Homestead Tax by X	Indicate Agricultural Tax by X	True and Full Valuations: Land Exclusive of Structures and Improvements	Buildings and Other Structures	Machinery Permanently Attached to Real Estate	Total True and Full Value	Assessed Valuations: Rural: Homestead Up to $4,000 20%	Rural: Over $4,000 and Non-Homestead 33⅓%	All Other: Homestead Up to $4,000 25%	All Other: Over $4,000 and Non-Homestead 40%	Machinery Permanently Attached to Real Estate 33⅓%	Total Assessed Value	Total Assessed Value as Equalized by the Board of Review	Final Equalized Value
						Acres	Mills				Dollars	Dollars	Dollars	Dollars	Dollars	Dollars	Dollars	Dollars	Dollars	Dollars	Dollars	Dollars
U. S. of America		1 NE¼ of NE¼				25.141.31		5														
U. S. of America		2 NW¼ of NE¼																				
U. S. of America		3 SW¼ of NE¼																				
U. S. of America		4 SE¼ of NE¼																				
Bertrand Andreut + Gertrude McIver		5 100'x200' of 1.25 ac of W½ of NE¼ of SW¼ ± of 44					50															
Rudolph Miller et al		6 ~~NE¼ of NW¼~~ Lot 1					16 40															
~~Harry L. + Lorence Young~~		7 ~~NW¼ of NW¼~~ Part of Lot 4 of NE¼ of SW¼					25															
~~Spencer + Alvina Kubo~~		E 40 rods of SE¼ of SW¼ Lot 4 Section 4 less 1.25 ac Beg. 1.25 rods E of SW corner of Lot 4 thence N 8 rods E 20 rods S 8 rods W 20 rods to beg.					14 45															
Sedrick Hagen + George Jansen		9 ~~SE¼ of NW¼~~ Lot 2 E 40 rds of NE¼ of SW¼ less W½ of					49 71															
~~Spencer + Alvina Kubo~~		10 part east to Kay					21 61															
Harell W. + Sylvia Haase		11 NE¼ of SW¼ less 1.25 ac					20 36															
Agnes Lockman		12 ~~NW¼ of SW¼~~ 5 acs of Lot 3 less part sold					6															
Frank + Elizabeth Hirschfeld		13 ~~SW¼ of SW¼~~ W½ of Lot 4 less 1.25 ac on Lake shore					5															
Harold W. + Sylvia Haase		14 ~~S½ of SW¼~~ less 50'x400'					5 75															
Estell W. + Eva Anderson		15 50'x389' on E. side of Crescent Beach					33															
U. S. of America		16 NE¼ of SE¼ less Ry R + Wy																				
U. S. of America		17 NW¼ of SE¼ " "																				
~~W. H. Mack~~	Spencer + Alvina Kubo	18 SW¼ of SE¼ less Ry + 1 ac triangular piece to Gardner					35 33															
~~Andrew L. + Bertha Christofferson~~	Spencer + Alvina Kubo	19 SE¼ of SE¼ less Ry Rt Wy Bounded on N. by SE¼ of S. E. 1/4 of 20 on W. line 50 rds of E. line thereof to Lot 26 Blk 1 Crescent Beach on E. side of E. line of Lot 3, Sec 25-141-31 less 1 ac. Sold, Quiet					35 73															
Hilding G. Christofferson							44															
							211 86															

Cass County, Minnesota, for Taxes for the Year 1947.

	Sold for Taxes	Valuations by School Districts as Equalized by Department of Taxation: District No. Rate Mills	Dollars	District No. Rate Mills	Dollars	District No. Rate Mills	Dollars	District No. Rate Mills	Dollars	District No. Rate Mills	Dollars	Tax Including State Homestead $ cts.	State Tax on Non-Homestead 40 Mills $ cts.	Special Taxes $ cts.	Total Taxes $ cts.	Paid	When Paid: Month Day Year	Number of Receipt	March Settlement 1948 $ cts.	June Settlement 1948 $ cts.	Penalty $ cts.	November Settlement 1948 $ cts.	Penalty $ cts.	Collections to First Monday in January 1949 $ cts.	Penalty $ cts.	Delinquent on First Monday in January 1949 $ cts.	Total Delinquent Tax and Penalty $ cts.	Remarks
1																												
2																												
3																												
4																												
5	~~[illegible]~~											2576	62		2638	PAID IN FULL	NOV - 1 1948	12777						2638	210			
6			29									448	12		460	PAID IN FULL	JUN 15 1948	7707		460								
7				40								678	16		694	PAID IN FULL	APR 30 1948	4718		694								
8			212									3274	86		3360	2nd Half Paid 1st Half Paid	AUG 30 1948 JUN 1 - 1948	4308 6769		1680		1188						
9			75									1151	30		1181	PAID IN FULL	FEB 21 1948											
10			38									586	16		602	2nd Half Paid 1st Half Paid	AUG 30 1948 JUN 1 - 1948	4308 6769		301		301						
11				# 86								1458	104		5866	PAID IN FULL	MAY 15 1948	5167		5866								
12				# 254								4304																
13			# 57									80			80	PAID IN FULL	APR - 7 1948	4228		80								
14			18									278	08		286	PAID IN FULL	JUN 9 1948	7336		286								
15				18								304	08		312	PAID IN FULL	MAY 15 1948	5167		312								
16				156								2642	64		2706												2706	2277
17																												
18			58									896	24		920	2nd Half Paid 1st Half Paid	AUG 30 1948 JUN 1 - 1948	4308 6769		920		920						
19			58									896	24		920	2nd Half Paid 1st Half Paid	AUG 30 1948 JUN 1 - 1948											
20				108								1730	44		1774	1st Half Paid 2nd Half Paid	JUN 9 1948 OCT 18 1948	1342 1716		931		931						
		84	57	86								13792																
			448	728								11276																
			5484	8146	997							22428	498		22706													

(1946) Assessment Roll and Tax List of ... Property in the ... of Shingobee,

Form 4 CD Miller-Davis Company, Minneapolis

Sketch by H.W. Jensen
Not drawn to scale

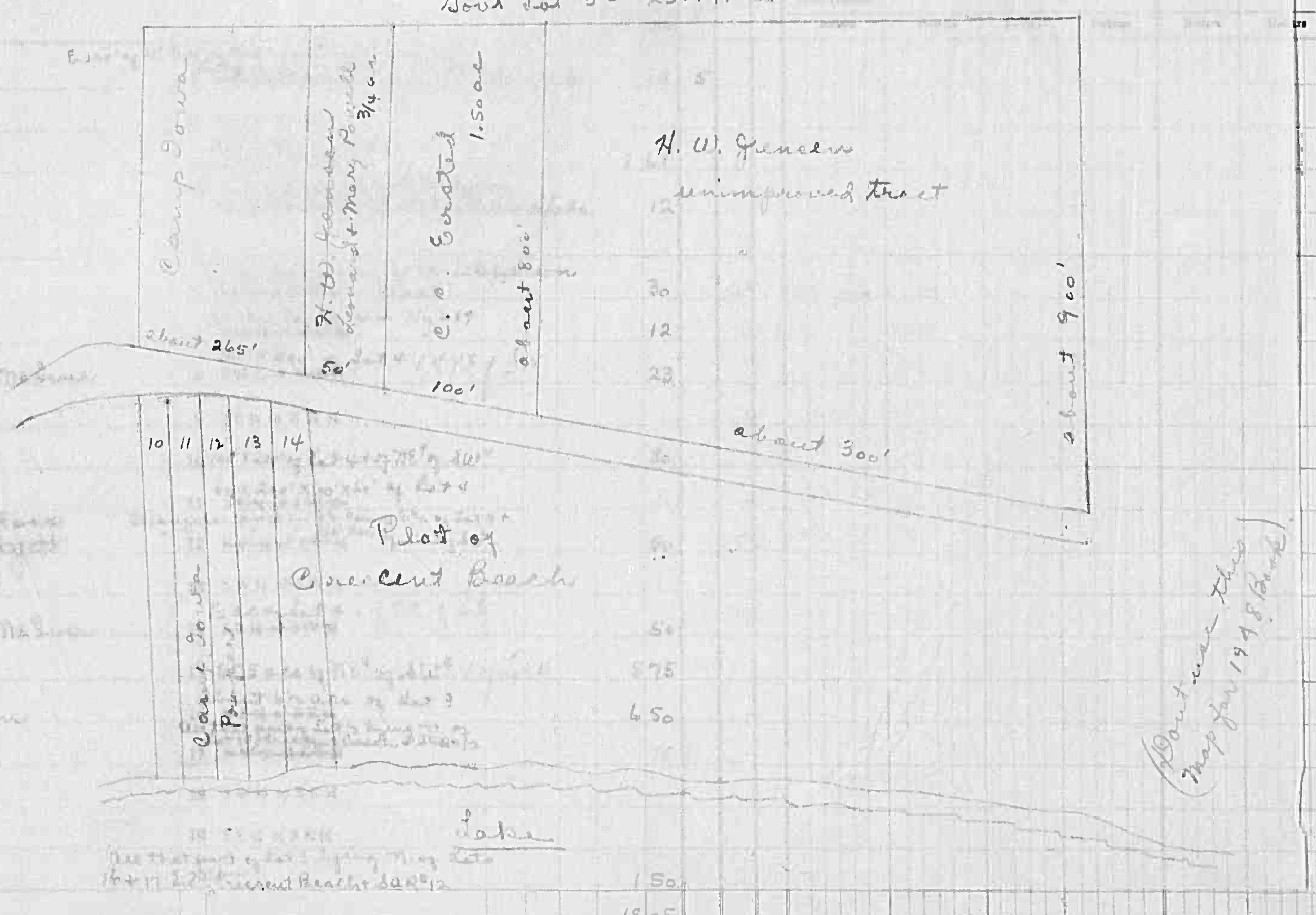

Line	In Whose Name Assessed	To Whom Transferred
1	H.J. + Dorothy Mantz	
2		
3	Jens Pederson	
4	Loran E. Kay	
5		
6	H.W. + Edith M. Jensen	
7	"	
8	Bertrand Andrew + Gertrud	
9		
10	G.W. Shaffer	
11	Fred C. Textor	
12	Raymond + Dorothy B / ~~Andrew J. + Anne Edith Bt~~	
13		
14	Bertrand Andrew + Gertrude	
15	"	
16	Hans W. + Edith M. Jens	
17	Leonard + Mary Powell	
18		
19		
20	C.C + Anna M. Erste	

ASSESSED VALUATIONS — All Other: Homestead Up to $4,000 25% · Over $4,000 and Non-Homestead 40% · Machinery Permanently Attached to Real Estate 33⅓% · Total Assessed Value · Total Assessed Value as Equalized by the Board of Review · Final Equalized Value (Dollars) — no entries.

Cass County, Minnesota, for Taxes for the Year 1947.

Line	Sold for Taxes	District No. 5 Agri Rate 54.2 Mills (Dollars)	District No. 5 N.A. Rate 69.4 Mills (Dollars)	Tax Including State Homestead $ cts.	State Tax on Non-Homestead 4.07 Mills $ cts.	Special Taxes	Total Taxes $ cts.	Paid	When Paid	Number of Receipt	March Settlement 1948	June Settlement 1948	Penalty	November Settlement 1948	Penalty	Collections to First Monday in January 1949	Penalty	Delinquent on First Monday in January 1949	Total Delinquent Tax and Penalty	Remarks
1			160	27 10	66		27 76	PAID IN FULL	JUN 5 1948	6896		27 76								
2																				
3			H 46	7 80			7 80	PAID IN FULL	JUN 29 1948	9282		7 80								
4			142	24 06	58		24 64	PAID IN FULL	JUN 21 1948	8764		24 64								
5																				
6			H 59	10 00			10 00	PAID IN FULL	APR 30 1948	4719		12 44								
7			14	2 38	06		2 44	PAID IN FULL	APR 30 1948											
8			18	3 04	08		3 12	PAID IN FULL	NOV - 1 1948	12777						3 12	24			
9																				
10			112	18 98	46		19 44	PAID IN FULL	JUN 4 1948	6888		19 44								
11			20	3 38	08		3 46	PAID IN FULL	JUN 5 1948	6913		3 46								
12		H 82		12 66			12 66	PAID IN FULL	JUN 15 1948	7704		12 66								
13																				
14			10	1 70	04		1 74	PAID IN FULL	NOV - 1 1948	12777						1 74	14			
15		15		2 32	06		2 38	PAID IN FULL	NOV - 1 1948	12777						2 38	19			
16	Camp Iowa	117		18 06	48		18 54	PAID IN FULL	APR 30 1948	4719		18 54								
17	L. Powell		60	10 16	24		10 40											10 40 √20	11 44	
18	SOLD FOR TAXES		30	5 08	12		5 20													
19																				
20	SOLD FOR TAXES C.C. Erstad		138	23 38	56		23 94	PAID IN FULL	MAY 25 1948	5847		23 94								
		H 82 / NH 132 / 214	105 / 704 / 809 - 1023	17 06 / 04 / 10	3 42		173 52													

Sunrise Beach · Shingobee Island · Plat of SW¼ & Lot 7 · Aud. Plat of Lot 5 142-31 · Chippewa Point

Form 4 CD—Lindsey-Davis Company, Minneapolis

ASSESSED VALUATIONS

In Whose Name Assessed	To Whom Transferred	Subdivision	Sec. or Lot	Town or Block	Rng.	Number of Acres of Land (Acres)	Number of Acres of Land (Hundredths)	Delinquent Taxes or No.	Delinquent Taxes or No.	Land Exclusive of Structures and Improvements (Dollars)	Buildings and Other Structures (Dollars)	Machinery Permanently Attached to Real Estate (Dollars)	Total True and Full Value (Dollars)	Rural: Homestead Up to $1,000 20% (Dollars)	Rural: Over $1,000 and Non-Homestead 33⅓% (Dollars)	All Other: Homestead Up to $1,000 25% (Dollars)	All Other: Over $1,000 and Non-Homestead 40% (Dollars)	Machinery Permanently Attached to Real Estate 33⅓% (Dollars)	Total Assessed Value (Dollars)	Total Assessed Value as Equalized by the Board of Review (Dollars)	Final Equalized Value (Dollars)
		E. 100' of W. 200' of that part of E. ½ of S. ½ of Lot 4 lying W. of Lot 3 Sec. 1 T. 140 R. 31 Sand Mile Lake				12	5														
		2 NW¼ of NE¼																			
Jens Pederson		200' X 350' of Lot 4				1	61														
Loran E. Kay		~~S½ of N½ of N½~~																			
		W. 100' of E. ½ of S½ of Lot 4 lying ~~E½ of N½ of N½~~ W. of Sec. 1 T. 139 R. 31 Sand Mile Lake				12															
		5																			
~~H. W. + Edith M. Jensen~~		30' on lakeshore of Christofferson ~~NE¼ of NW¼~~ Acct				30															
"		30' on 7th of acct 7 & 19 ~~NW¼ of NW¼~~				12															
Bertrand Andrews + Gertrude McIver		50' X 200' of Lot 4 ~~SW¼ of N½ of NW¼~~				23															
		9 SE¼ of NW¼																			
G. W. Shaffer		100' X 200' of Lot 4 + of 76' of SW¼				80															
Fred C. Sexton		60 X 200' X 60' of Lot 4 ~~NW¼ of SW¼~~																			
~~Raymond + Dorothy A. Ross~~		Thence under place on 76 rod of 6½ of Lot 4 + " " 30 rod of 3½ of 3½ of Lot 4																			
~~Andrew of Anna Edith Hindgett~~		~~NW¼ of SW¼~~				50															
		13 SW¼ of SW¼																			
Bertrand Andrews + Gertrude McIver		½ acre in Lot 4 ~~SE¼ of SW¼~~				50															
"		15 5.75 acres of 76' of SW¼				5	75														
		About 6½ acre of Lot 3 ~~NE¼ of SE¼~~																			
Hans W. + Edith M. Jensen		16				6	50														
Leonard + Mary Powell		About acre in Lot 3 lying N. of Lot 19 Sec. 1 T. 140 R. 31 ~~NW¼ of SE¼~~																			
		18 SW¼ of SE¼																			
		19 SE¼ of SE¼																			
C. C. + Anna M. Erested		All that part of Lot 3 lying N. of Lots 16 + 17 & 20 Crescent Beach + Lot 12				1	50														
						18	05														

Cass County, Minnesota, for Taxes for the Year 1947.

	Sold for Taxes	Valuations by School Districts as Equalized by Department of Taxation: District No. Cass N.D. No. 5 Rate 244 Mills	Dollars	District No. ..... Rate ..... Mills	Dollars	District No. ..... Rate ..... Mills	Dollars	District No. ..... Rate ..... Mills	Dollars	Tax Including State Homestead ..... Mills $ cts.	State Tax on Non-Homestead 4.07 Mills $ cts.	Special Taxes $ cts.	Total Taxes $ cts.		Paid	When Paid Month Day Year	Number of Receipt	March Settlement 1948 $ cts.	June Settlement 1948 $ cts.	Penalty $ cts.	November Settlement 1948 $ cts.	Penalty $ cts.	Collections to Feb. Monday in January 1949 $ cts.	Penalty $ cts.	Delinquent on First Monday in January 1949 $ cts.	Total Delinquent Tax and Penalty $ cts.	Remarks
1				160						27 10	66		27 76	1	PAID IN FULL	JUN 5 1948	6876		27 76									
2														2														
3				# 46						7 80			7 80	3	PAID IN FULL	JUN 29 1948	9282		7 80									
4				142						24 06	58		24 64	4	PAID IN FULL	JUN 21 1948	8764		24 64									
5														5														
6				# 59						10 00			10 00	6	PAID IN FULL	APR 30 1948												
7				14						2 38	06		2 44	7	PAID IN FULL	APR 30 1948	4772											
8				18						3 04	08		3 12	8	PAID IN FULL	NOV. - 1 1948	12777						3 12	24				
9														9														
10				112						18 98	46		19 44	10	PAID IN FULL	JUN 4 1948	6888		19 44									
11				20						3 38	08		3 46	11	PAID IN FULL	JUN 5 1948	6913		3 46									
12		# 82								12 66			12 66	12	PAID IN FULL	JUN 15 1948	7904		12 66									
13														13														
14				10						1 70	04		1 74	14	PAID IN FULL	NOV. - 1 1948	12777						1 74	14				
15			15							2 32	06		2 38	15	PAID IN FULL	NOV. - 1 1948	12777						2 38	19				
16	Assessed to J. P. Powell		117							18 06	48		18 54	16	PAID IN FULL	APR 30 1948	4719		18 54									
17				60						10 16	24		10 40	17											10 40	J 11 44		
18	SOLD FOR TAXES			30						5 08	12		5 20	18											5 20			
19														19														
20	SOLD FOR TAXES			138						23 38	56		23 94	20	PAID IN FULL	MAY 25 1948	3817		23 94									
			82	165						17 06			17 52															
			132	204						20 04																		
			317	849	1893					733 10	342																	

Converter Patch: Schlichter Aramc 08 Sep 2 2014 7 Mon. 1-26-21

Assessment Roll and Tax List of Real Property in the Town of Shingobee, Cass County, Minnesota, for Taxes for the Year 1947.

	In Whose Name Assessed	To Whom Transferred	Description of Property: Subdivision	Sec. or Lot	Town or Block	Rng.	Number of Acres of Land: Acres	100ths	No. School District	Indicate Homestead Tax by a Tick	Indicate Agricultural Land Tax by a Tick	True and Full Valuations: Land Exclusive of Structures and Improvements (Dollars)	Buildings and Other Structures (Dollars)	Machinery Permanently Attached to Real Estate (Dollars)	Total True and Full Value (Dollars)	Assessed Valuations: Rural: Homestead Up to $4,000 20% (Dollars)	Rural: Over $4,000 and Non-Homestead 33⅓% (Dollars)	All Other: Homestead Up to $4,000 25% (Dollars)	All Other: Over $4,000 and Non-Homestead 40% (Dollars)	Machinery Permanently Attached to Real Estate 33⅓% (Dollars)	Total Assessed Value (Dollars)	Total Assessed Value as Equalized by the Board of Review (Dollars)	Final Equalized Value (Dollars)	Remarks
	Ethel B. Vickers et al		1 ~~NE¼ of NE¼~~ Lot 1	26	141	31	53	25	5															
			2 ~~NW¼ of NE¼~~																					
			3 ~~SW¼ of NE¼~~																					
	" "		4 ~~SE¼ of NE¼~~ Lot 2				54	77																
			5																					
	Louis Krueger		6 NE¼ of NW¼				39																	
	"		7 NW¼ of NW¼				39	75																
	State of Minnesota		8 SW¼ of NW¼																					
	State of Minnesota		9 SE¼ of NW¼																					
	Edmund C. & Mathilda J. Thames		10 18 acres of Lot 3 less Burma tract				18																	
	U. S. of America		11 NE¼ of SW¼																					
	U. S. of America		12 NW¼ of SW¼																					
	U. S. of America		13 ~~SW¼ of SW¼~~ Lot 6																					
	U. S. of America		14 ~~SE¼ of SW¼~~ " 5																					
	Chas. W. & Anna E. Barthman		15 W 250' of E. 420' of Lot 3 between Nor. Pac. & H.R.R.				50																	
	Alvina Kurbo		16 E. 170' of Lot 3 N. of H.R.R. ~~NE¼ of SE¼~~				1	25																
	U. S. of America		17 NW¼ of SE¼																					
	~~Al Ex Woody, Adam W. Wilson, Dominic Lutz, Jr., Henry Mc Burch, Clarence J. Schumacher~~		18 ~~SW¼ of SE¼~~ Lot 4 less E.				~~45 96~~	~~57 66~~																
	Clarence J. Schumacher		19 ~~SE¼ of SE¼~~ 350' "Pretted Pants Point" (11.9 ac)																					
			20																					
	Continued on next page						252	48																

Cass County, Minnesota, for Taxes for the Year 1947.

	Sold for Taxes	Valuations by School Districts as Certified by Department of Taxation: District No. ____ Rate ____ Mills	District No. ____ Rate ____ Mills	District No. ____ Rate ____ Mills	District No. ____ Rate ____ Mills	Dollars	Tax including State Homestead ____ Mills	State Tax on Non-Homestead 4.07 Mills	Special Taxes	Total Taxes	Paid	When Paid: Month Day Year	Number of Receipt	March Settlement 1948	June Settlement 1948	Penalty	November Settlement 1948	Penalty	Collections to First Monday in January 1949	Penalty	Delinquent on First Monday in January 1949	Penalty	Total Delinquent Tax and Penalty	Remarks
		Dollars	Dollars	Dollars	Dollars		$ cts.	$ cts.	$ cts.	$ cts.				$ cts.	$ cts.	$ cts.	$ cts.	$ cts.	$ cts.	$ cts.	$ cts.	$ cts.	$ cts.	
1		125					1.90	50		1.90	Part Paid Balance Paid	JUN 22 1948 JUN 25 1948												~~Del Sec 1946~~
2														2.09	2.09									
3														1.94	1.94									
4		127					1.962	52		2.014	Part Paid Balance Paid	JUN 22 1948 JUN 24 1948												
5																								
6	SOLD FOR TAXES	60	Abate #3658				5.07 / 926	24		8.24 / 9.50	2nd Half Paid 1st Half Paid	OCT 19 1948 JUN 1 - 1948		4.74 / 4.75	8.24		1.24							1.26 abated
7	SOLD FOR TAXES	60	" "				5.07 / 926	24		8.24 / 9.50	2nd Half Paid 1st Half Paid	OCT 19 1948 JUN 1 - 1948												1.26 abated
8																								
9																								
10		14.20					3.08			3.08	PAID IN FULL	MAR - 2 1948		2.78	3.08									
11																								
12																								
13																								
14																								
15		14.158					29.04			29.04	PAID IN FULL	MAY 14 1948		5.82	29.04									
16		7					1.08	02		1.10	PAID IN FULL	APR - 7 1948		1.07	1.08									
17																								
18		108					16.68	44		17.12	PAID IN FULL	SEP - 7 1948	11342				7.17	51						Clerk's Fees Paid for year Record
19																								
20																								
		14 208 214 887					107.85	196		109.21														

Assessment

Form 4 CD. MILLS-DAVIS COMPANY, MINNEAPOLIS

IN WHOSE NAME ASSESSED	TO WHOM TRANSFERRED	Approximate Acreage	
Ethel B. Burma			
Olof + Bertha Johnson			

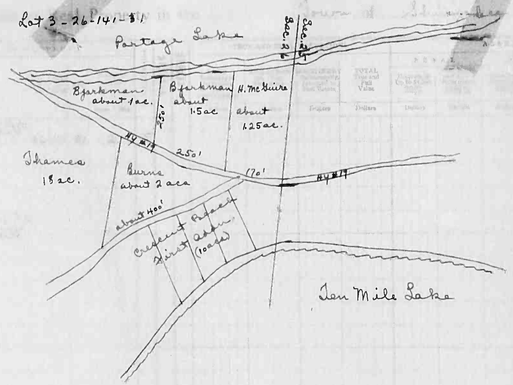

This is according to information from H.W. Janssen. Total acreage of Lot 3 - Sec. 26. is 33.75 acs.

TIONS		
MINERY assessed to State 1½%	TOTAL ASSESSED VALUE	Total Assessed Value as Equalized by the Board of Review
Dollars	Dollars	Dollars

FINAL EQUALIZED VALUE
Dollars

Cass County, Minnesota, for Taxes for the Year 1947.

SOLD FOR TAXES	VALIDATIONS BY SCHOOL DISTRICTS AS EQUALIZED BY DEPARTMENT OF TAXATION: District No. Class 5 Rate ..... Mills	District No. 5 Rate 132.7 Mills	District No. ..... Rate ..... Mills	District No. ..... Rate ..... Mills	District No. ..... Rate ..... Mills	District No. ..... Rate ..... Mills	Tax Including State Homestead ..... Mills	State Tax on Non-Homestead 42.7 Mills	SPECIAL TAXES	TOTAL TAXES	PAID	WHEN PAID Month	Day	Year	Number of Receipt	March Settlement 1948	June Settlement 1948	Penalty	November Settlement 1948	Penalty	Collections in First Monday in January 1949	Penalty	Delinquent on First Monday in January 1949	Total Delinquent Tax and Penalty	REMARKS
	Dollars	Dollars	Dollars	Dollars	Dollars	Dollars	$ cts.	$ cts.	$ cts.	$ cts.						$ cts.	$ cts.	$ cts.	$ cts.	$ cts.	$ cts.	$ cts.	$ cts.	$ cts.	
1 [redacted]		9					1 38	44		1 42	PAID IN FULL	AUG	4	1948	1094				1 42	04					
2																									
3																									
4																									
5		18					2 71	08		2 86	PAID IN FULL	MAY	14	1948	6287		2 86								
6																									
7																									
8																									
9																									
10																									
11																									
12																									
13																									
14																									
15																									
16																									
17																									
18																									
19																									
20																									
20		27					4 16	13		4 28															

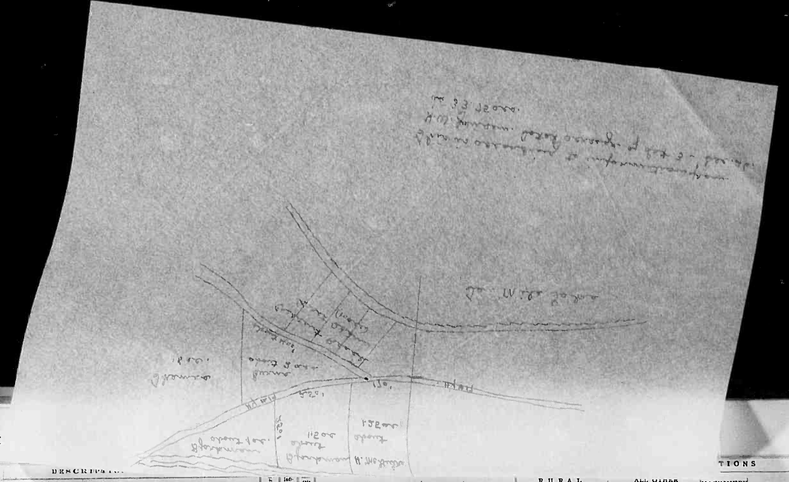

Assessment

Form 4 CD

IN WHOSE NAME ASSESSED	TO WHOM TRANSFERRED	DESCRIPTION: SUBDIVISION	Sec. or Lot	Town or Block	Rng.	Number of Acres of Land: Acres	Number of Acres of Land: Mills	Ac. School District	Individual Income Tax Yes or No	Corporation Income Tax Yes or No	LAND Exclusive of Structures Dollars	BUILDINGS and Other Structures Dollars	MACHINERY Permanently Attached to Real Estate Dollars	TOTAL Type and Full Value Dollars	RURAL: Homestead Up to $4,000 20% Dollars	RURAL: Over $4,000 and Non-Homestead 33⅓% Dollars	ALL OTHER: Homestead Up to $4,000 25% Dollars	ALL OTHER: Over $4,000 and Non-Homestead 40% Dollars	MACHINERY Permanently Attached to Real Estate 33⅓% Dollars	TOTAL ASSESSED VALUE Dollars	Total Assessed Value as Equalized by the Board of Review Dollars	FINAL EQUALIZED VALUE Dollars
Ethel B. Burns		Approx. 6 acres of that part of Lot 3 lying between Crescent Beach ~~[illegible]~~ First Add. + Hwy #14	26	141	31	2	5															
		2 NW¼ of NE¼																				
		3 SW¼ of NE¼																				
Olaf + Bertha Johnson		4 SE¼ of NE¼ All that part of Lot 3 lying N of Hwy #14 + lot of Bjarkeruny Beach.				1.																
		6 NE¼ of NW¼																				
		7 NW¼ of NW¼																				
		8 SW¼ of NW¼																				
		9 SE¼ of NW¼																				
		10																				
		11 NE¼ of SW¼																				
		12 NW¼ of SW¼																				
		13 SW¼ of SW¼																				
		14 SE¼ of SW¼																				
		15																				
		16 NE¼ of SE¼																				
		17 NW¼ of SE¼																				
		18 SW¼ of SE¼																				
		19 SE¼ of SE¼																				
		20																				

Cass County, Minnesota, for Taxes the Year 1947.

	SOLD FOR TAXES	VALIDATIONS BY SCHOOL DISTRICTS AS EQUALIZED BY DEPARTMENT OF TAXATION: District No. Rate ... Mills	Dollars	District No. Rate ... Mills	Dollars	District No. Rate ... Mills	Dollars	District No. Rate ... Mills	Dollars	Tax including State Homestead ... Mills	$ cts.	State Tax on Non-Homestead 4.7 Mills	$ cts.	SPECIAL TAXES	$ cts.	TOTAL TAXES	$ cts.	PAID	WHEN PAID Month Day Year	Number of Receipt	March Settlement 1945	$ cts.	June Settlement 1948	$ cts.	Penalty	$ cts.	November Settlement 1948	$ cts.	Penalty	$ cts.	Collections to First Monday in January 1949	$ cts.	Penalty	$ cts.	Delinquent on First Monday in January 1949	$ cts.	Total Delinquent Tax and Penalty	$ cts.	REMARKS
1	~~[illegible]~~		9								138		04				142	PAID IN FULL	AUG 4 1948	10496							1.42		04										
2																																								
3																																								
4																																								
5			18								278		08				286	PAID IN FULL	MAY 14 1948	6870			2.86																
6																																								
7																																								
8																																								
9																																								
10																																								
11																																								
12																																								
13																																								
14																																								
15																																								
16																																								
17																																								
18																																								
19																																								
20																																								
			27								416		12				428																						

Assessment Roll and Tax List of Real Property in the Town of Shingobee, Cass County, Minnesota, for Taxes for the Year 1947.

No.	In Whose Name Assessed	To Whom Transferred	Subdivision	Sec. or Lot	Town or Block	Rng.	Acres	100ths	No. School District	Indicate Homestead	Land (Dollars)	Buildings (Dollars)	Machinery (Dollars)	Total True and Full Value (Dollars)	Rural Homestead Up to $4,000 20%	Rural Over $4,500 and Non-Homestead 33⅓%	All Other Homestead Up to $4,000 25%	All Other Over $4,000 and Non-Homestead 40%	Machinery 33⅓%	Total Assessed Value	Total Assessed Value as Equalized by the Board of Review	Final Equalized Value
1	U. S. of America		NE¼ of NE¼	27	141	31			5													
2	U. S. of America		NW¼ of NE¼																			
3	U. S. of America		SW¼ of NE¼																			
4	U. S. of America		SE¼ of NE¼																			
5																						
6	U. S. of America		~~NE¼ of NW¼~~ Lot 1																			
7	U. S. of America		~~NW¼ of NW¼~~ " 2																			
8	Ole Lunde		SW¼ of NW¼				40															
9	U. S. of America		SE¼ of NW¼																			
10																						
11	U. S. of America		NE¼ of SW¼																			
12	~~Elgie Carter~~	Ernest A + Elva Laura Collins	NW¼ of SW¼				40			Yes												
13	U. S. of America		SW¼ of SW¼																			
14	U. S. of America		SE¼ of SW¼																			
15																						
16	U. S. of America		NE¼ of SE¼																			
17	George Ewen		NW¼ of SE¼				40															
18	"		SW¼ of SE¼				40															
19	"		SE¼ of SE¼				40															
20																						

No.	Sold for Taxes	District No. 65 Rate 15447 Mills (Dollars)	Tax Including State Homestead	State Tax on Non-Homestead 4.07 Mills	Special Taxes	Total Taxes	No.	Paid	When Paid	Number of Receipt	March Settlement 1948	June Settlement 1948	Penalty	November Settlement 1948	Penalty	Collections to First Monday in January 1949	Penalty	Delinquent on First Monday in January 1949	Total Delinquent Tax and Penalty	Remarks
1							1													
2							2													
3							3													
4							4													
5							5													
6							6													
7							7													
8	SOLD FOR TAXES	87	13 44	36		13 80	8	1st Half Paid	JUN 5 1948	6905		6 90						6 90		
9							9													
10							10													
11							11													
12		H 53	8 18			8 18	12	PAID IN FULL	DEC - 4 1948	17194						8 18	65			
13							13													
14							14													
15							15													
16							16													
17		60	9 26	24		9 50	17	PAID IN FULL	JUL - 9 1948											
18		60	9 26	24		9 50	18	PAID IN FULL	JUL - 9 1948	10263		28 50								
19		60	9 26	24		9 50	19	PAID IN FULL	JUL - 9 1948											
20							20													
		H 53 N 267 320	49 40	1 08		50 48														

Assessment Roll and Tax List of Real Property in the Town of Shingobee, Cass County, Minnesota, for Taxes for the Year 1947.

In Whose Name Assessed	To Whom Transferred	Description of Property: Subdivision	Sec. or Lot	Town or Block	Rng.	Number of Acres of Land: Acres	100ths	No. School District	Information Required on Tax Roll	Information Required on Tax Roll	True and Full Valuations: Land Exclusive of Structures Used for Industrial Purposes (Dollars)	Buildings and Other Structures (Dollars)	Machinery Permanently Attached to Real Estate (Dollars)	Total True and Full Value (Dollars)	Assessed Valuations: Rural: Homestead Up to $4,000 20% (Dollars)	Rural: Over $4,000 and Non-Homestead 33⅓% (Dollars)	All Other: Homestead Up to $4,000 25% (Dollars)	All Other: Over $4,000 and Non-Homestead 40% (Dollars)	Machinery Permanently Attached to Real Estate 33⅓% (Dollars)	Total Assessed Value of Property Equalized by the Board of Review (Dollars)	Final Equalized Value (Dollars)
Erwin Scheffner ~~Lawrence R. Michetka, Lorraine M. Wells & Henry Reipnert~~		1 ~~NE¼ of NE¼~~ Lot 1	28	141	31	24.75	5														
U. S. of America		2 ~~NW¼ of NE¼~~ " 2																			
U. S. of America		3 ~~SW¼ of NE¼~~ " 11																			
		4 SE¼ of NE¼																			
		5																			
~~L. R. Michetka, L. M. Wells & H. & W. Reipnert~~ State of Minnesota		6 ~~NE¼ of NW¼~~ Lot 3				32.50															
" " " State of Minnesota		7 ~~NW¼ of NW¼~~ " 4				39.50															
U. S. of America		8 ~~SW¼ of NW¼~~ " 5																			
		9 SE¼ of NW¼																			
		10																			
U. S. of America		11 NE¼ of SW¼																			
U. S. of America		12 ~~NW¼ of SW¼~~ Lot 6																			
State of Minnesota		13 ~~SW¼ of SW¼~~ " 7																			
		14 ~~SE¼ of SW¼~~ " 8																			
		15																			
U. S. of America		16 ~~NE¼ of SE¼~~ } Lot 10																			
		17 NW¼ of SE¼ }																			
Donald Clemons Eckman & Elizabeth Hannah Eckman Joint & Merritt Collins Joint		18 ~~SW¼ of SE¼~~ " 9				28.50															
" "		19 SE¼ of SE¼				40															
		20																			
						165.25															

Valuations by School Districts as Equalized by Department of Taxation

	District No. Clem 1	District No.	District No.	District No.	District No.
Rate	Rate 44.8 Mills	Rate ..... Mills	Rate ..... Mills	Rate ..... Mills	Rate ..... Mills

	Dollars	Dollars	Dollars	Dollars	Dollars	Dollars	Tax Including State Homestead ..... Mills $ cts.	State Tax on Non-Homestead 48 Mills $ cts.	Special Taxes $ cts.	Total Taxes $ cts.		Paid	When Paid: Month Day Year	Number of Receipt	March Settlement 1948 $ cts.	June Settlement 1948 $ cts.	Penalty $ cts.	November Settlement 1948 $ cts.	Penalty $ cts.	Collections to First Monday in January 1949 $ cts.	Penalty $ cts.	Delinquent on First Monday in January 1949 $ cts.	Total Delinquent Tax and Penalty $ cts.	Remarks
1		H. 55					7.50			7.50	1	PAID IN FULL APR 17 1948		4524		7.50								
2											2													
3											3													
4											4													
5											5													
6	SOLD FOR TAXES	60					9.26	24		9.50	6	Forfeited												9.50 Cancelled
7	SOLD FOR TAXES	60					9.26	24		9.50	7	Forfeited												9.50 "
8											8													
9											9													
10											10													
11											11													
12											12													
13											13													
14											14													
15											15													
16											16													
17											17													
18	SOLD FOR TAXES	H. 37					5.72			5.72	18									5.72				
19	SOLD FOR TAXES	H. 29					4.48			4.48	19									4.48				
20											20													
		H 121 DH 160 241					37.72	48		37.70														

Assessment Roll and Tax List of Real Property in the Town of Shingobee, Cass County, Minnesota, for Taxes for the Year 1947.

Form 4 (Ch. 400, Laws 1939, as amended)

In Whose Name Assessed	To Whom Transferred	Description of Property: Subdivision	Sec. or Lot	Town. or Block	Rge.	Number of Acres of Land: Acres	Mills	No. School District	Individual Homestead Tax Exempt	Individual Agricultural Tax Exempt	True and Full Valuations: Land (Exclusive of Structures and Improvements)	Buildings and Other Structures	Machinery Permanently Attached to Real Estate	Total True and Full Value	Assessed Valuations: Rural: Homestead Up to $4,000	Rural: Over $4,000 and Non-Homestead	All Other: Homestead Up to $4,000	All Other: Over $4,000 and Non-Homestead	Machinery Permanently Attached to Real Estate	Total Assessed Value	Total Assessed Value as Furnished by the Board of Review	Final Equalized Value
						Acres	Mills				Dollars	Dollars	Dollars	Dollars	Dollars	Dollars	Dollars	Dollars	Dollars	Dollars	Dollars	Dollars
U. S. of America		1 NE¼ of NE¼	29	141	31			5														
U. S. of America		2 NW¼ of NE¼																				
U. S. of America		3 SW¼ of NE¼																				
U. S. of America		4 SE¼ of NE¼																				
		5																				
U. S. of America		6 NE¼ of NW¼																				
U. S. of America		7 NW¼ of NW¼																				
State of Minnesota		8 SW¼ of NW¼																				
State of Minnesota		9 SE¼ of NW¼																				
		10																				
State of Minnesota		11 NE¼ of SW¼																				
U. S. of America		12 NW¼ of SW¼																				
State of Minnesota		13 SW¼ of SW¼																				
State of Minnesota		14 SE¼ of SW¼																				
		15																				
U. S. of America		16 NE¼ of SE¼																				
U. S. of America		17 NW¼ of SE¼																				
~~H. A. Michelke~~ State of Minnesota		18 SW¼ of SE¼				40																
U. S. of America		19 SE¼ of SE¼																				
		20																				
						40																

Validations by School Districts as totalized by Department of Taxation: Case 05

Sold for Taxes	District No. / Rate ____ Mills	District No. / Rate ____ Mills	District No. / Rate ____ Mills	District No. / Rate ____ Mills	District No. / Rate ____ Mills	District No. / Rate ____ Mills	Tax including State Homestead ____ Mills	State Tax on Non-Homestead 7.07 Mills	Special Taxes	Total Taxes	Paid	When Paid	Number of Receipt	March Settlement 1948	June Settlement 1948	Penalty	November Settlement 1948	Penalty	Collections to First Monday in January 1949	Penalty	Delinquent on First Monday in January 1949	Total Delinquent Tax and Penalty	Remarks
	Dollars	Dollars	Dollars	Dollars	Dollars	Dollars	$ cts.	$ cts.	$ cts.	$ cts.		Month Day Year		$ cts.	$ cts.	$ cts.	$ cts.	$ cts.	$ cts.	$ cts.	$ cts.	$ cts.	
											1												
											2												
											3												
											4												
											5												
											6												
											7												
											8												
											9												
											10												
											11												
											12												
											13												
											14												
											15												
											16												
											17												
18 SOLD FOR TAXES		48					7.42	20		7.62	18 Forfeited												7.62 Canc
											19												
											20												
		48					7.42	20		7.62													

Assessment Roll and Tax List of Real Property in the Town of Shingobee

Cass County, Minnesota, for Taxes for the Year 1947.

For use CD	In whose name assessed	To whom transferred	Description of property: Subdivision	Sec. or Lot	Town or Block	Rge.	Number of Acres of Land: Acres	100ths	No. School District	Indicate Agricultural Tract by X	Indicate Agricultural Tract by No.	True and Full Valuations: Land Exclusive of Structures and Improvements	Buildings and Other Structures	Machinery Permanently Attached to Real Estate	Total True and Full Value	Assessed Valuations: Rural: Homestead Up to $4,000 20%	Rural: Over $4,000 and Non-Homestead 33⅓%	All Other: Homestead Up to $4,000 25%	All Other: Over $4,000 and Non-Homestead 40%	Machinery Permanently Attached to Real Estate 33⅓%	Total Assessed Value	Total Assessed Value as Equalized by the Board of Review	Final Equalized Value	Remarks
							Acres	100ths				Dollars	Dollars	Dollars	Dollars	Dollars	Dollars	Dollars	Dollars	Dollars	Dollars	Dollars	Dollars	
	U. S. of America		1 NE¼ of NE¼	30	141	31			5															
	Myrtle Leflamy		2 NW¼ of NE¼				27	55																
	~~Geo. Klein~~	Herbert L. & Helen W. Miller	3 SW¼ of NE¼				11	02																
	~~Charles & Esther Micke~~		4 SE¼ of NE¼				37	04																
	Potter L. & Mae F. Brandmill		5 S 100' of SE¼ of NE¼																					
	W. F. Weiss		6 NE¼ of NW¼, less 3 ac. along lake				15	29																
	Jos. C. & Mike A. Poncelet, Jr.		7 ~~NW¼ of NW¼~~ Lot 1				51	71																
	"		8 ~~SW¼ of NW¼~~ " 2				52	87																
	"		9 SE¼ of NW¼				39	65																
	Henry Heathman		10 9 ac. along lake of NE¼ NW¼					39																
	Mike Poncelet, Jr.		11 NE¼ of SW¼				32	41																
	U. S. of America		12 ~~NW¼ of SW¼~~ Lot 3																					
	U. S. of America		13 ~~SW¼ of SW¼~~ " 4																					
	U. S. of America		14 SE¼ of SW¼																					
			15																					
	John H. Haugen		16 NE¼ of SE¼				31	70																
	~~Geo. J. Klein~~	Herbert L. & Helen W. Miller	17 NW¼ of SE¼				10																	
	" "	" "	18 SW¼ of SE¼				6	80																
	George Odaroff		19 SE¼ of SE¼				34	31																
			20																					
							850	50																

Valuations by School Districts as Equalized by Department of Taxation

Schools for Taxes	District No. Class 5 Rate 40 Mills	District No. 5 Rate 40 Mills	District No. 1947 Rate 40 Mills	District No. Rate Mills	District No. Rate Mills	Tax Including State Homestead	State Tax on Non-Homestead 40 Mills	Special Taxes	Total Taxes	Paid	When Paid: Month	Day	Year	Number of Receipt	March Settlement 10th	June Settlement 1948	Penalty	November Settlement 1948	Penalty	Collections in Five Months in January 1949	Penalty	Delinquent on Five Months in January 1949	Total Delinquent Tax and Penalty	Remarks
	Dollars	Dollars	Dollars	Dollars	Dollars	$ cts.	$ cts.	$ cts.	$ cts.						$ cts.	$ cts.	$ cts.	$ cts.	$ cts.	$ cts.	$ cts.	$ cts.	$ cts.	
1										1														
2		36				5 56	14		5 70	2 PAID IN FULL	JUN	10	1948	7761		5 70								
3 HOLD FOR TAXES		20				3 08	08		3 16	3 PAID IN FULL	JUN	9	1948	7343		3 16								
4		H 137				21 16			21 16	4 PAID IN FULL	MAR	23	1948			21 16								
5						Rate in line 4				5														
6		H 92				14 20			14 20	6 PAID IN FULL	April	2	1948	7759		14 20								
7		H 45				6 94			6 94	7 PAID IN FULL	MAR	2	1948											
8		H 45				6 94			6 94	8 PAID IN FULL	MAR	2	1948											
9		H 144				22 24			22 24	9 PAID IN FULL	MAR	2	1948		25%	40 60								
10										10														
11		H 29				4 48			4 48	11 PAID IN FULL	MAR	2	1948											
12										12														
13										13														
14										14														
15										15														
16		249				38 46	1 02		39 48	16 PAID IN FULL	JUN	9	1948	7337		39 48								
17 HOLD FOR TAXES		65				10 04	26		10 30	17 PAID IN FULL	JUN	9	1948	7343		15 20								
18 HOLD FOR TAXES		31				4 78	12		4 90	18 PAID IN FULL	JUN	9	1948											
19		57				8 80	22		9 02	19 PAID IN FULL	MAY	26	1948	6616		9 02								
20										20														
		H 492				146 68	6 34		148 52															
		TM 15 SE																						
		9 50																						

Assessment Roll and Tax List of Real Property in the Town of Shingobee, Cass County, Minnesota, for Taxes for the Year 1947.

Line	In Whose Name Assessed	Subdivision	Sec. or Lot	Town or Block	Rng.	Acres	No. School District	Sold for Taxes	Valuations by School Districts		Tax including State	Special Taxes	Total Taxes	Paid	When Paid	Number of Receipt	June Settlement 1948	November Settlement 1948	Delinquent on First Monday in January 1949
1	U. S. of America	NE¼ of NE¼	31	141	31		5												
2	Clarence ~~Eugene~~ + Agnes R~~ose~~ Olsens / ~~John W. + Anita M. Swanson~~	NW¼ of NE¼				29				H 466	78.94		78.94	PAID IN FULL	MAY 27 1948	5687	35.04		
3	" " "	SW¼ of NE¼				39.81				H 36	6.10		6.10	PAID IN FULL	MAY 27 1948				
4	U. S. of America	SE¼ of NE¼																	
5																			
6	Merlin R. Wyatt	NE¼ of NW¼				12.08		SOLD FOR TAXES	36		5.56	14	5.70						5.70
7	U. S. of America	~~NW¼ of NW¼~~ Lot 1																	
8	Arnold Nelson	~~SW¼ of NW¼~~ " 2				48.82			H 66		10.20		10.20	2nd Half Paid / 1st Half Paid	OCT 21 1948 / MAY 24 1948	12070 / 5557	5.10	5.10	
9	U. S. of America	SE¼ of NW¼																	
10																			
11	Joe W. Jung	NE¼ of SW¼				18.11			45		6.94	18	7.12	PAID IN FULL	JUL 12 1948	10092	7.12		
12	U. S. of America	~~NW¼ of SW¼~~ Lot 3																	
13	Eda Stall	~~SW¼ of SW¼~~ " 4				48.51			284		43.86	1.16	45.02	PAID IN FULL	JUN 5 1948	6903	45.02		
14	U. S. of America	SE¼ of SW¼																	
15																			
16	U. S. of America	NE¼ of SE¼																	
17	U. S. of America	NW¼ of SE¼																	
18	U. S. of America	SW¼ of SE¼																	
19	U. S. of America	SE¼ of SE¼																	
20																			
Totals						196.33			H 66 / 365 / 431	502 / 502	85.64 / 66.56 / 151.60	1.48	153.08						

Assessment Roll and Tax List of Real Property in the Town of Shingobee, Cass County, Minnesota, for Taxes for the Year 1947.

Form 4 CD. Cass Co. Minn.

In Whose Name Assessed	To Whom Transferred	Description of Property: Subdivision	Sec. or Lot	Town of Block	Range	Number of Acres	100ths	No. School District	Indicate Residence Property by Use	Indicate Agricultural Property by Use	True and Full Valuations: Land Exclusive of Structures and Improvements (Dollars)	Buildings and Other Structures (Dollars)	Machinery Permanently Attached to Real Estate (Dollars)	Total True and Full Value (Dollars)	Assessed Valuations: Rural: Homestead Up to $1,000 20%	Rural: Over $1,000 and Non-Homestead 33⅓%	All Other: Homestead Up to $1,000 25%	All Other: Over $1,000 and Non-Homestead 40%	Machinery Permanently Attached to Real Estate 33⅓%	Total Assessed Value	Total Assessed Value as Equalized by the Board of Review (Dollars)	Final Equalized Value (Dollars)
U. S. of America		1 NE¼ of NE¼	32	141	31		5															
~~Y. P. Michelsen~~	State of Minnesota	2 NW¼ of NE¼				40																
U. S. of America		3 SW¼ of NE¼																				
U. S. of America		4 SE¼ of NE¼																				
		5																				
State of Minnesota		6 NE¼ of NW¼																				
State of Minnesota		7 NW¼ of NW¼																				
State of Minnesota		8 SW¼ of NW¼																				
U. S. of America		9 SE¼ of NW¼																				
		10																				
U. S. of America		11 NE¼ of SW¼																				
U. S. of America		12 NW¼ of SW¼																				
U. S. of America		13 SW¼ of SW¼																				
U. S. of America		14 SE¼ of SW¼																				
State of Minnesota		15 S½ of NW¼ of SE¼																				
U. S. of America		16 NE¼ of SE¼																				
Y. P. Michelsen	State of Minnesota	17 NW¼ of SE¼				20																
John E. Blomquist		18 SW¼ of SE¼				40																
"		19 ~~SE¼ of SE¼~~ Lot 1				33.75																
		20																				
						133.75																

Validations by School Districts as Equalized by Department of Taxation

Sold for Taxes	District No. Rate ... Mills (Dollars)	District No. Rate ... Mills (Dollars)	District No. Rate ... Mills (Dollars)	District No. Rate ... Mills (Dollars)	District No. Rate ... Mills (Dollars)	Tax including State Homestead ... Mills ($ cts.)	State Tax on Non-Homestead 4.0 Mills ($ cts.)	Special Taxes ($ cts.)	Total Taxes ($ cts.)	Paid	When Paid (Month Day Year)	Number of Receipt	March Settlement 1948 ($ cts.)	June Settlement 1948 ($ cts.)	Penalty ($ cts.)	November Settlement 1948 ($ cts.)	Penalty ($ cts.)	Collections to First Monday in January 1949 ($ cts.)	Penalty ($ cts.)	Delinquent on First Monday in January 1949 ($ cts.)	Total Delinquent Tax and Penalty ($ cts.)	Remarks
1																						
2 SOLD FOR TAXES	48					7 42	20		762	Forfeited												7.62 Canc.
3																						
4																						
5																						
6																						
7																						
8																						
9																						
10																						
11																						
12																						
13																						
14																						
15																						
16																						
17 SOLD FOR TAXES	24					3 70	10		3 80	Forfeited												3.80 Canc.
18 ~~[illegible]~~	88					13 58	36		13 94	Part Paid Balance Paid	SEP 1 - 1948 SEP - 4 1948	11288 11289	6.94 3.40									Part Paid Bal. Due Auditor
19 ~~[illegible]~~	45					6 94	18		7 12	Part Paid Balance Paid	SEP 1 - 1948 SEP - 4 1948											
20																						
	7M 205					31 64	84		32 48													

Minutes Report Shingobee Island Lot 8 & Lot 7 Assd. Tax 1947 1-12-51

Assessment Roll and Tax List of Real Property in the Town of Shingaleen

Cass County, Minnesota, for Taxes for the Year 1947.

	In Whose Name Assessed	To Whom Transferred	Description of Property: Subdivision	Sec. or Lot	Town or Block	Rge.	Number of Acres of Land	No. School District	Indicate Agricultural Land by Ag	Indicate Agricultural Land by No.	True and Full Valuations: Land Exclusive of Structures and Improvements	Buildings and Other Structures	Machinery Permanently Attached to Real Estate	Total True and Full Value	Assessed Valuations: Rural: Homestead Up to $4,000 20%	Rural: Over $4,000 and Non-Homestead 33⅓%	All Other: Homestead Up to $4,000 25%	All Other: Over $4,000 and Non-Homestead 40%	Machinery Permanently Attached to Real Estate 33⅓%	Total Assessed Value	Total Assessed Value Equalized by the Board of Review	Final Equalized Value
							Acres				Dollars	Dollars	Dollars	Dollars	Dollars	Dollars	Dollars	Dollars	Dollars	Dollars	Dollars	Dollars
1	Merritt Collins Bint + Elizabeth Hannah + Donald Clemons Eckman by int		NE¼ of NE¼	33	141	31	40	5														
2	Genevieve Michelsen	State of Minnesota	~~NW¼ of NE¼~~ Lot 1				38.25															
3	" "	State of Minnesota	SW¼ of NE¼				40															
4	U. S. of America		SE¼ of NE¼																			
5																						
6	U. S. of America		~~NE¼ of NW¼~~ E½ of Lot 2																			
7	U. S. of America		~~NW¼ of NW¼~~ Lot 3																			
8	U. S. of America		SW¼ of NW¼																			
9			SE¼ of NW¼																			
10																						
11	State of Minnesota		NE¼ of SW¼																			
12	Luzetta Ruth Darne		NW¼ of SW¼				40															
13	" "		~~SW¼ of SW¼~~ Lot 4				30.25															
14	U. S. of America		~~SE¼ of SW¼~~ " 5																			
15																						
16	U. S. of America		NE¼ of SE¼																			
17	State of Minnesota		NW¼ of SE¼																			
18	State of Minnesota		SW¼ of SE¼																			
19	U. S. of America		SE¼ of SE¼																			
20																						
							188.50															

	Sold for Taxes	Validations by School Districts as Equalized by Department of Taxation: District No. Rate Mills	District No. Rate Mills	District No. Rate Mills	District No. Rate Mills	District No. Rate Mills	Tax including State Homestead	State Tax on Non-Homestead	Special Taxes	Total Taxes	Paid	When Paid	Number of Receipt	March Settlement 1948	June Settlement 1948	Penalty	November Settlement 1948	Penalty	Collections in First Monday in January 1949	Penalty	Delinquent in First Monday in January 1949	Total Delinquent Tax and Penalty	Remarks
		Dollars	Dollars	Dollars	Dollars	Dollars	$ cts.	$ cts.	$ cts.	$ cts.		Month Day Year		$ cts.	$ cts.	$ cts.	$ cts.	$ cts.	$ cts.	$ cts.	$ cts.	$ cts.	
1	SOLD FOR TAXES	H 29					4 48			4 48	1										4 48		7.62 Canc
2	SOLD FOR TAXES	48					7 42	20		7 62	1	Forfeited											7.62 "
3	SOLD FOR TAXES	48					7 42	20		7 62	3	Forfeited											
4											4												
5											5												
5											6												
7											7												
8											8												
9											9												
10											10												
11											11												
11											12										4 48	J 4.93	
12		H 29					4 48			4 48	13										11 28	J 12.41	
13		H 73					11 28			11 28	14												
14											15												
15											16												
16											17												
17											18												
18											19												
19											20												
20																							
		H 131					35 08	40		35 48													
		227																					

Assessment Roll and Tax List of Real Property in the Town of Shingobee, Cass County, Minnesota, for Taxes for the Year 1947.

Form 4 CD — Willis-Bass Company, Minneapolis

	IN WHOSE NAME ASSESSED	TO WHOM TRANSFERRED	DESCRIPTION OF PROPERTY: SUBDIVISION	Sec. or Lot	Town or Block	Range	Number of Acres of Land: Acres	Tenths	No. School District	Indebtedness Deducted Yes or No	Indebtedness Added Yes or No	TRUE AND FULL VALUATIONS: LAND Exclusive of Structures and Improvements (Dollars)	BUILDINGS and Other Structures (Dollars)	MACHINERY Permanently Attached to Real Estate (Dollars)	TOTAL True and Full Value (Dollars)	ASSESSED VALUATIONS: RURAL Homestead Up to $4,000 20% (Dollars)	RURAL Over $4,000 and Non-Homestead 33⅓% (Dollars)	ALL OTHER Homestead Up to $4,000 25% (Dollars)	ALL OTHER Over $4,000 and Non-Homestead 40% (Dollars)	MACHINERY Permanently Attached to Real Estate 33⅓% (Dollars)	TOTAL ASSESSED VALUE (Dollars)	Total Assessed Value as Equalized by the Board of Review (Dollars)	FINAL EQUALIZED VALUE (Dollars)
1	Henry Rose		NE¼ of NE¼	34	141	31	54	90															
2	"		NW¼ of NE¼				52	21															
3	Alphia Miner	Est. of Lorden	SW¼ of NE¼				52	09															
4	Henry Rose		~~Lot 1 & 2 of Sec 3 T141 R31 (W½ of Lot 1 & Lot 2 S 225' of E½ of Lot 3)~~ Lot 1 Sec 3 200' X 40 rods + Sec. 100' X 250'				17	56															
5	Alfred H. Miner		W½ of Lot 1 & S 225' of E½ of Lot 3				19	50															
6	U. S. of America		NE¼ of NW¼																				
7	U. S. of America		NW¼ of NW¼																				
8	U. S. of America		SW¼ of NW¼																				
9	U. S. of America		SE¼ of NW¼																				
10	E. L. Batchelder		Commencing 225' N of SW Corner of E½ of Lot 3 thence E 200' thence S 40' to lake, thence NE 150', thence NW to point of beginning					7															
11	U. S. of America		NE¼ of SW¼																				
12	U. S. of America		NW¼ of SW¼																				
13	U. S. of America		SW¼ of SW¼																				
14	U. S. of America		SE¼ of SW¼																				
15	Elmer G. Johnson		N. 300' of Lot 2				13	44															
16	R. W. Devoe		~~S. 300' of N. 600' of Lot 2~~				13	44															
17	C. Petrus Peterson		~~N. 470' of S. 920' of Lot 2~~				15	44															
18	Wm. Shofner		~~Lake Platy Objective Beach & lines N 208.9' of W 208.9' of SW¼ of SE¼ & N 208.9' of W 208.9' of SW¼ of SE¼~~				~~41~~	~~54~~															
19	~~Donald Clemon Bateman~~		~~SW¼ of SE¼ S½ of SE¼~~					1															
20																							
							236	00															

Continued on next page

Cass County, Minnesota, for Taxes for the Year 1947.

	SOLD FOR TAXES	VALUATIONS BY SCHOOL DISTRICTS AS ADJUSTED BY DEPARTMENT OF TAXATION: District No. 5 Rate 54.7 Mills (Dollars)	District No. ..... Rate ..... Mills (Dollars)	District No. ..... Rate ..... Mills (Dollars)	District No. ..... Rate ..... Mills (Dollars)	District No. ..... Rate ..... Mills (Dollars)	Tax including State Homestead ..... Mills ($ cts.)	State Tax on Non-Homestead 4.87 Mills ($ cts.)	SPECIAL TAXES ($ cts.)	TOTAL TAXES ($ cts.)	PAID	WHEN FAID (Month Day Year)	Number of Receipt	March Settlement 1948 ($ cts.)	June Settlement 1948 ($ cts.)	Penalty ($ cts.)	November Settlement 1948 ($ cts.)	Penalty ($ cts.)	Collections to First Monday in January 1949 ($ cts.)	Penalty ($ cts.)	Delinquent on First Monday in January 1949 ($ cts.)	Total Delinquent Tax and Penalty ($ cts.)	REMARKS
1		66					10 20	26		10 46	1 PAID IN FULL	JUN 14 1948	7830		20 92								
2		66					10 20	26		10 46	2 PAID IN FULL	JUN 14 1948											
3		132					20 38	54		20 92	3 PAID IN FULL	MAY-5 1948	5042		20 92								
4		63					9 72	26		9 98	4 PAID IN FULL	MAR 30 1948	4081		9 98								
5		192					29 64	78		30 42	5 PAID IN FULL	MAY-5 1948	5042		30 42								
6																							
7																							
8																							
9																							
10		30					4 64	12		4 76	10 PAID IN FULL	JUN 17 1948	10611		4 76								
11											11												
12											12												
13											13												
14											14												
15		390					60 27	158		61 80	15 PAID IN FULL	JUN 5 1948	4797		61 80								
16	SOLD FOR TAXES	290					44 78	118		45 96	16						40 97					4 99	Id DR 30824
17		517					79 84	210		81 94	17 2nd Half Paid / 1st Half Paid	OCT 1 9 / FEB 19 1948	11931 / 1258	40 97									
18		70					10 80		23 [illegible]	~~70 44~~	18												
19		4					62	02		~~4 64~~	19 1st Half Paid / 2nd Half Paid	MAY 21 1948 / OCT 26 1948	4646 / 233		57 74		57 74						
20											20												
							1104	710		288 14													

For G.A.C.D. [illegible]

	IN WHOSE NAME ASSESSED	TO WHOM TRANSFERRED
1		
2		
3		
4		
5	Theodore Hale, Jr. Kolderie	
6	Edwin Nordland	
7		
8		
9		
10	Theodore + Helen G. Kolderie	
11		
12		
13		
14		
15	~~Jessie L. Taylor~~ Bruce W Taylor	
16		
17		
18		
19		
20		

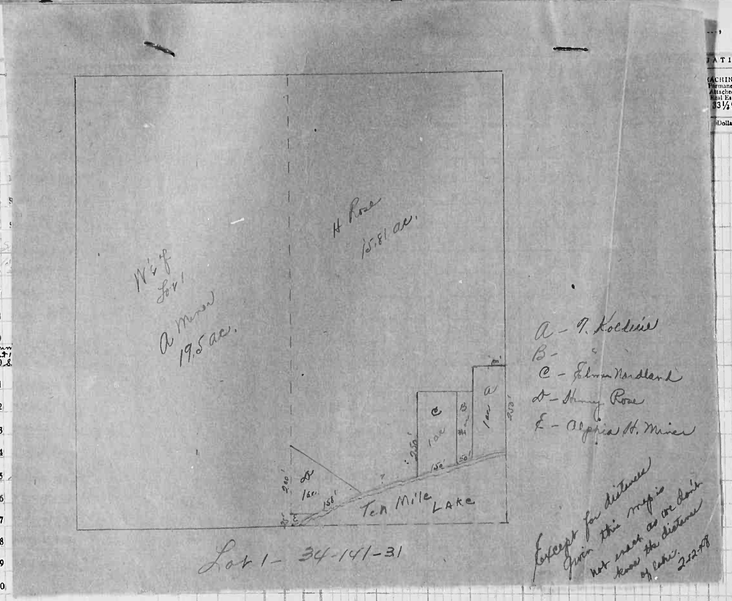

	VALUATIONS			
	MACHINERY Permanently attached to real Estate 33⅓%	TOTAL ASSESSED VALUE	Total Assessed Value as Equalized by the Board of Review	FINAL EQUALIZED VALUE
	Dollars	Dollars	Dollars	Dollars
1				
2				
3				
4				
5				
6				
7				
8				
9				
10				
11				
12				
13				
14				
15				
16				
17				
18				
19				
20				

	SOLD FOR TAXES	VALUATIONS BY SCHOOL DISTRICTS AS EQUALIZED BY DEPARTMENT OF TAXATION: District No. 15 Rate 15.4 Mills	District No. ..... Rate ..... Mills	District No. ..... Rate ..... Mills	District No. ..... Rate ..... Mills	District No. ..... Rate ..... Mills	Tax Indicating State Homestead ..... Mills	State Tax on Non-Homestead 4.0 Mills	SPECIAL TAXES	TOTAL TAXES		PAID	WHEN PAID Month Day Year	Number of Receipt	March Settlement 1948	June Settlement 1948	Penalty	November Settlement 1948	Penalty	Collections to First Monday in January 1949	Penalty	Delinquent on First Monday in January 1949	Total Delinquent Tax and Penalty	REMARKS
		Dollars	Dollars	Dollars	Dollars	Dollars	Dollar	$ cts.	$ cts.	$ cts.					$ cts.	$ cts.	$ cts.	$ cts.	$ cts.	$ cts.	$ cts.	$ cts.	$ cts.	
1											1													
2											2													
3											3													
4											4													
5											5													
6											6	PAID IN FULL	see line #4 page 38											
7											7													
8											8													
9											9													
10		323					4988	137		5120	10	PAID IN FULL JUN 4 1948	6898			5120								
11											11													
12											12													
13											13													
14											14													
15		515					7958	210		8168	15	PAID IN FULL JUN 10 1948	7266			8168								
16											16													
17											17													
18											18													
19											19													
20											20													
		NH 838					12940	347		13287														

In Whose Name Assessed	To Whom Transferred	Description of Property: Subdivision	Sec. or Lot	Town. or Block	Rng.	Number of Acres of Land: Acres	Mills	No. School Districts	Indicate Land Exempt Tax or No	Indicate Improvements Exempt Tax or No	True and Full Valuations: Land Exclusive of Structures and Improvements (Dollars)	Buildings and Other Structures (Dollars)	Machinery Permanently Attached to Real Estate (Dollars)	Total True and Full Value (Dollars)	Assessed Valuations: Rural: Homestead Up to $4,000 20% (Dollars)	Rural: Over $4,000 and Non-Homestead 33⅓% (Dollars)	All Other: Homestead Up to $4,000 25% (Dollars)	All Other: Over $4,000 and Non-Homestead 40% (Dollars)	All Other: Machinery Permanently Attached to Real Estate 33⅓% (Dollars)	Total Assessed Value or Equalized by the Board of Review (Dollars)	Final Equalized Value (Dollars)
		1 NE¼ of NE¼	34	141	31			5													
		2 NW¼ of NE¼																			
		3 SW¼ of NE¼																			
		4 SE¼ of NE¼																			
Theodore + Helen G. Kalderine		5 S. 200' of E½ of Lot 1																			
Edmund Nordlander		6 NE¼ of NW¼																			
		7 NW¼ of NW¼																			
		8 SW¼ of NW¼																			
		9 SE¼ of NW¼																			
Theodore + Helen G. Kalderine		Commencing at intersection of E line of Lot 1 + Sen Mille Lacs, N 250' W 100', to E to Lake, NE to pt of beginning				2.57															
		11 NE¼ of SW¼																			
		12 NW¼ of SW¼																			
		13 SW¼ of SW¼																			
~~Jessie L. Taylor~~ Bruce W Taylor		14 SE¼ of SW¼																			
		15 S. 250' of Lot 2				11.44															
		16 NE¼ of SE¼																			
		17 NW¼ of SE¼																			
		18 SW¼ of SE¼																			
		19 SE¼ of SE¼																			
		20																			

Sold for Taxes	Valuations by School Districts as Equalized by Department of Taxation: District No. Rate Mills (Dollars)	District No. Rate Mills (Dollars)	District No. Rate Mills (Dollars)	District No. Rate Mills (Dollars)	District No. Rate Mills (Dollars)	Tax including State Homestead Mills ($ cts.)	State Tax on Non-Homestead 4.07 Mills ($ cts.)	Special Tax ($ cts.)	Total Taxes ($ cts.)	Paid	When Paid: Month Day Year	Number of Receipt	March Settlement 1948 ($ cts.)	June Settlement 1948 ($ cts.)	Penalty ($ cts.)	November Settlement 1948 ($ cts.)	Penalty ($ cts.)	Collections to First Monday in January 1949 ($ cts.)	Penalty ($ cts.)	Delinquent on First Monday in January 1949 ($ cts.)	Total Delinquent Tax and Penalty ($ cts.)	Remarks
	Cass N.U.S. 154.7 Mills																					
										1												
										2												
										3												
										4												
										5												
										6	PAID IN FULL see line #4 page 38											
										7												
										8												
										9												
	323					49.88	1.37		51.20	10	PAID IN FULL JUN 4 1948	6598		51.20								
										11												
										12												
										13												
										14												
	515					79.57	2.10		81.67	15	PAID IN FULL JUN 10 1948	7766		81.67								
										16												
										17												
										18												
										19												
										20												
	Nd 838					179.40	3.47		137.87													

Assessment Roll and Tax List of Real Property in the Town of Schinzpeer

Cass County, Minnesota, for Taxes for the Year 1947.

Form 4 (C) — Use this form in duplicate

In Whose Name Assessed	To Whom Transferred	Description of Property: Subdivision	Sec. or Lot	Town or Block	Rng.	Number of Acres of Land: Acres	Hdths	No. School District	Information Required in Tax Law Sec. No.	Information Required in Tax Law Sec. No.	True and Full Valuations: Land Exclusive of Structures and Improvements (Dollars)	Buildings and Other Structures (Dollars)	Machinery Permanently Attached to Real Estate (Dollars)	Total True and Full Value (Dollars)	Assessed Valuations: Rural: Homestead Up to $4,000 20% (Dollars)	Rural: Over $4,000 and Non-Homestead 33⅓% (Dollars)	All Other: Homestead Up to $4,000 25% (Dollars)	All Other: Over $4,000 and Non-Homestead 40% (Dollars)	All Other: Machinery Permanently Attached to Real Estate 33⅓% (Dollars)	Total Assessed Value (Dollars)	Total Assessed Value as Equalized by the Board of Review (Dollars)	Final Equalized Value (Dollars)
		1 NE¼ of NE¼	35	141	31			5														
Al E. Woods, Glenn W. Witham, Clarence J. Ellenputen		2 NW¼ of NE¼																				
~~Daniel Bertrand Dickey + Helen B. McKown's~~		~~3 SW¼ of NE¼~~ Lot 1 (Bettel Park Point)				37	60															
~~Adolph K. Lundgren~~		4 SE¼ of NE¼																				
Theodore + Helen G. Kolderie		5 50' x 250' of Lot 4					35															
~~Park Region Timber Co~~	Pavillus Land Company	~~6 NE¼ of NW¼~~ Lot 2				2	40															
George Ewen		7 ~~SW¼ of NW¼~~ = 3 Lot + less 400' x 250' + less 60' x 250' +				30																
Everett L. Batchelder + Henry Rose		8 ~~SW¼ of NW¼~~ less 1 ac.				28	31															
Ada L. Macklin		9 200' x 250' of Lot 4 ~~SE¼ of NW¼~~				11	17															
Lloyd + Mildred Sundin		10 350' on lake x 250' of Lot 4				1																
		11 NE¼ of SW¼																				
		12 NW¼ of SW¼																				
		13 SW¼ of SW¼																				
		14 SE¼ of SW¼																				
		15																				
		16 NE¼ of SE¼																				
		17 NW¼ of SE¼																				
		18 SW¼ of SE¼																				
		19 SE¼ of SE¼																				
		20																				

Valuations by School Districts as Equalized by Department of Taxation

Sold for Taxes	District No. Rate ... Mills (Dollars)	District No. 5 Rate 54 Mills (Dollars)	District No. Rate ... Mills (Dollars)	District No. Rate ... Mills (Dollars)	District No. Rate ... Mills (Dollars)	Tax including State Homestead ... Mills ($ cts.)	State Tax on Non-Homestead 4.87 Mills ($ cts.)	Special Taxes ($ cts.)	Total Taxes ($ cts.)
1									
2									
3		96				1 42	40		1 52 2
4									
5		4				62	02		64
6		14				2 16	06		2 22
7		54				8 34	22		8 56
8		54				8 34	22		8 56
9		321				49 56	1 30		50 86
10		37 6				58 06	1 54		59 60
11									
12									
13									
14									
15									
16									
17									
18									
19									
20									
		91 9				141 90	3 76		145 66

	Paid	When Paid (Month Day Year)	Number of Receipt	March Settlement 1948 ($ cts.)	June Settlement 1948 ($ cts.)	Penalty ($ cts.)	November Settlement 1948 ($ cts.)	Penalty ($ cts.)	Collections to First Monday in January 1949 ($ cts.)	Penalty ($ cts.)	Delinquent on First Monday in January 1949 ($ cts.)	Total Delinquent Tax and Penalty ($ cts.)	Remarks
1													
2													
3	This is tax for Bettel Park Point												Pay all back taxes (1938 to 1946)
4													
5	PAID IN FULL	JUN 4 1948	6696		64								
6	PAID IN FULL	JAN 22 1948	354	2 22									
7	PAID IN FULL	JUL 9 1948	6865		8 56								
8	PAID IN FULL	JAN 29 1948	1115	8 56									
9	1st Half Paid	OCT 5 1948	1035				25 43						
	2nd Half Paid	MAY 27 1948	5683		26 43								
10	PAID IN FULL	AUG 14 1948	7258				59 60	1 49					
11													
12													
13													
14													
15													
16													
17													
18													
19													
20													

Burrito Ranch Shingobee Island Lot 6 & Lot 7 Auditor's Subdivision 112-35

Assessment Roll and Tax List of Real Property in the Town of Shingaloss,

Form 4 (C) (Revised 1943 Revised, Amended)

In Whose Name Assessed	To Whom Transferred	Description of Property: Subdivision	Sec. or Lot	Town or Block	Rge	Number of Acres of Land: Acres	100ths	No. School District	Land Exclusive of Structures and Improvements (True and Full Valuations)	Buildings and Other Structures	Machinery Permanently Attached to Real Estate	Total True and Full Value	Rural: Homestead Up to $4,000 20%	Rural: Over $4,000 and Non-Homestead 33⅓%	All Other: Homestead Up to $4,000 25%	All Other: Over $4,000 and Non-Homestead 40%	Machinery Permanently Attached to Real Estate 33⅓%	Total Assessed Value	Total Assessed Value Equalized by the Board of Review	Final Equalized Value
									Dollars	Dollars	Dollars	Dollars	Dollars	Dollars	Dollars	Dollars	Dollars	Dollars	Dollars	Dollars
Clarence D. Tearse		1 ~~NE¼ of NW¼~~ Lot 2	36	18	31	37	78	5												
Emily Johnson + Henry Bosworth		2 ~~NW¼ of NE¼~~ Lot 1 less 1 ac				21	12													
Walter E. Zimmbeck (Z. MABCK)		3 ~~SW¼ of NE¼~~ Lot 6				27	22													
State of Minnesota		4 ~~SE¼ of NE¼~~ " 3																		
L. A. Bassett		5 W. 1 ac. of Lot 1				1														
		6 NE¼ of NW¼																		
		7 NW¼ of NW¼																		
		8 SW¼ of NW¼																		
Albert + Lydia Thomas		9 ~~SE¼ of NW¼~~ Lot 7 less Platted				15	80													
		10																		
Geo. B. Leonard		11 ~~NE¼ of SW¼~~ Lot 8				33	61													
		12 NW¼ of SW¼																		
		13 SW¼ of SW¼																		
" "		14 ~~SE¼ of SW¼~~ " 9				18	71													
		15																		
State of Minnesota		16 ~~NE¼ of SE¼~~ Lot 5																		
Herman Schatberg	State of Minnesota	17 NW¼ of SE¼				43	53													
"	State of Minnesota	18 SW¼ of SE¼				44	49													
"	State of Minnesota	19 ~~SE¼ of SE¼~~ " 4				43	65													
		20																		
						284	71													

Cass County, Minnesota, for Taxes for the Year 1947.

	Sold for Taxes	Valuations by School Districts as Qualified by Department of Taxation: District No. ..... Rate ..... Mills	District No. ..... Rate ..... Mills	District No. ..... Rate ..... Mills	District No. ..... Rate ..... Mills	District No. ..... Rate ..... Mills	Tax Including State Homestead ..... Mills	State Tax on Non-Homestead 4.07 Mills	Special Taxes	Total Taxes		Paid	When Paid (Month Day Year)	Number of Receipt	March Settlement 1948	June Settlement 1948	Penalty	November Settlement 1948	Penalty	Collections to First Monday in January 1949	Penalty	Delinquent as First Monday in January 1949	Total Delinquent Tax and Penalty	Remarks
		Dollars	Dollars	Dollars	Dollars	Dollars	$ cts.	$ cts.	$ cts.	$ cts.					$ cts.	$ cts.	$ cts.	$ cts.	$ cts.	$ cts.	$ cts.	$ cts.	$ cts.	
1		593					9158	247		9400	1	PAID IN FULL	JUN 5 1948	6916		9400								
2		287					4437	119		4548	2	PAID IN FULL	APR 13 1948	7386		4548								
3		54					834	22		856	3	PAID IN FULL	MAR 31 1948	7300		856								
4											4													
~~SOLD FOR TAXES~~		86					1328	36		1364	5	PAID IN FULL	NOV 23 1948	12955						1364				Abate. ch 3860 H. Finally Sealed
6											6													
7											7													
8											8													
9		29					448	12		460	9	PAID IN FULL	OCT 18 1948	11924				460	16					
10											10													
11		490					7566	200		7766	11	PAID IN FULL	JUN 5 1948	6915		7766								
12											12													
13											13													
14		54					834	22		856	14	PAID IN FULL	JUN 5 1948	6915		856								
15											15													
16											16													
17	SOLD FOR TAXES	63					972	26		998	17											998		
18	SOLD FOR TAXES	63					972	26		998	18											998		Abs
19	SOLD FOR TAXES	63					972	26		998	19											998		
20											20													
		N.H. 17783					27516	728		28244														

Barnes Ranch Shingaloss Twp. CD SS 4 Lot 7 Twp. 138 Rge. 31 Cass Co.

Assessment Roll and Tax List of Real Property in the Town of Shingobee, Cass County, Minnesota, for Taxes for the Year 1947.

For 4 CD (Assessor's Initials)		DESCRIPTION OF PROPERTY								TRUE AND FULL VALUATIONS				ASSESSED VALUATIONS							
IN WHOSE NAME ASSESSED	TO WHOM TRANSFERRED	SUBDIVISION	Sec. or Lot	Town or Block	Rge.	Number of Acres of Land: Acres	Mills	No. School District	Indicate Homestead Tax by Sec.	LAND Exclusive of Structures and Improvements	BUILDINGS and Other Structures	MACHINERY Permanently Attached to Real Estate	TOTAL True and Full Value	RURAL: Homestead Up to $4,000 20%	RURAL: Over $4,000 and Non-Homestead 33⅓%	ALL OTHER: Homestead Up to $4,000 25%	ALL OTHER: Over $4,000 and Non-Homestead 40%	MACHINERY Permanently Attached to Real Estate 33⅓%	TOTAL ASSESSED VALUE	Total Assessed Value as Equalized by the Board of Review	FINAL EQUALIZED VALUE
						Acres	Mills			Dollars	Dollars	Dollars	Dollars	Dollars	Dollars	Dollars	Dollars	Dollars	Dollars	Dollars	Dollars
		1 NE¼ of NE¼	1	142	31			5													
		2 NW¼ of NE¼																			
		3 SW¼ of NE¼																			
		4 SE¼ of NE¼																			
Mrs Maggie Gould, Megge Smith + Peter Rees		5 Lot 1								Exempt - Section Lands											
		6 NE¼ of NW¼																			
		7 NW¼ of NW¼																			
		8 SW¼ of NW¼																			
		9 SE¼ of NW¼																			
		10																			
		11 NE¼ of SW¼																			
		12 NW¼ of SW¼																			
		13 SW¼ of SW¼																			
		14 SE¼ of SW¼																			
Ethel Peterson		15 Lot 5	2	142	31	50	75														
		16 NE¼ of SE¼																			
Ethel Peterson		17 ~~NW¼ of SE¼~~ Lot 1	3	142	31	9															
		18 SW¼ of SE¼																			
		19 SE¼ of SE¼																			
		20																			

SOLD FOR TAXES	VALIDATIONS BY SCHOOL DISTRICTS AS EQUALIZED BY DEPARTMENT OF TAXATION: District No. ..... Rate ..... Mills	District No. ..... Rate ..... Mills	District No. ..... Rate ..... Mills	District No. ..... Rate ..... Mills	District No. ..... Rate ..... Mills	Tax Including State Homestead ..... Mills	State Tax on Non-Homestead ..... Mills	SPECIAL TAXES	TOTAL TAXES		PAID	WHEN PAID	Number of Receipt	March Settlement 1948	June Settlement 1948	Penalty	November Settlement 1948	Penalty	Collections to First Monday in January 1949	Penalty	Delinquent on First Monday in January 1949	Total Delinquent Tax and Penalty	REMARKS
	Dollars	Dollars	Dollars	Dollars	Dollars	Dollars	$ cts.	$ cts.	$ cts.			Month Day Year		$ cts.	$ cts.	$ cts.	$ cts.	$ cts.	$ cts.	$ cts.	$ cts.	$ cts.	$ cts.	
1										1														
2										2														
3										3														
4										4														
5										5														
6										6														
7										7														
8										8														
9										9														
10										10														
11										11														
12										12														
13										13														
14										14														
15		90				13 90	36		14 26	15	PAID IN FULL	JUN 15 1948	8255		14 26									
16										16														
17		13				2 00	06		2 06	17	PAID IN FULL	JUN 15 1948	8255		2 06									
18										18														
19										19														
20										20														
	24	103				15 90	47		16 32															

Sunrise Beach Shingobee Island Sec. 8 Lots 7 Assr. Plat of Lot Chapter 1

Assessment Roll and Tax List of Real Property in the Town of Shingobee, Cass County, Minnesota, for Taxes for the Year 1947.

Form 4-CD (Revised 1945)

In Whose Name Assessed	To Whom Transferred	Description of Property: Subdivision	Sec. Lot	Town or Block	Rng	Number of Acres of Land: Acres	Mills	No. School District	Indicate Homestead Tax by Sa	Indicate Agricultural Tax by Sa	True and Full Valuations: Land Exclusive of Structures and Improvements (Dollars)	Buildings and Other Structures (Dollars)	Machinery Permanently Attached to Real Estate (Dollars)	Total Type and Full Value (Dollars)	Assessed Valuations: Rural: Homestead Up to $4,000 20% (Dollars)	Rural: Over $4,000 and Non-Homestead 33⅓% (Dollars)	All Other: Homestead Up to $1,000 25% (Dollars)	All Other: Over $1,000 and Non-Homestead 40% (Dollars)	Machinery Permanently Attached to Real Estate 33⅓% (Dollars)	Total Assessed Value (Dollars)	Total Assessed Value at Equalized by the Board of Review (Dollars)	Final Equalized Value (Dollars)
		1 NE¼ of NE¼	4	142	31			5														
		2 NW¼ of NE¼																				
		3 SW¼ of NE¼																				
		4 SE¼ of NE¼																				
U. S. of America		5																				
Verdi A. Paulson		6 ~~NE¼ of NW¼~~ Lot 1				41	35															
		7 NW¼ of NW¼																				
		8 SW¼ of NW¼																				
		9 SE¼ of NW¼																				
State of Minnesota - [redacted]		10 Lot 2																				
		11 NE¼ of SW¼																				
U. S. of America		12 ~~NW¼ of SW¼~~ Lot 4 less overflow																				
U. S. of America		13 ~~SW¼ of SW¼~~ Lot 5																				
		14 SE¼ of SW¼																				
		15																				
		16 NE¼ of SE¼																				
		17 NW¼ of SE¼																				
		18 SW¼ of SE¼																				
		19 SE¼ of SE¼																				
		20				41	35															

	Sold for Taxes	Valuations by School Districts as Certified by Department of Taxation: District No. Rate Mills	District No. Rate Mills	District No. Rate Mills	District No. Rate Mills	District No. Rate Mills	Tax including State Homestead ... Mills	State Tax on Non-Homestead 4.47 Mills	Special Taxes	Total Taxes		Paid	When Paid: Month Day Year	Number of Receipt	March Settlement 1948	June Settlement 1948	Penalty	November Settlement 1948	Penalty	Collections to First Monday in January 1949	Penalty	Delinquent on First Monday in January 1949	Total Delinquent Tax and Penalty	Remarks
		Dollars	Dollars	Dollars	Dollars	Dollars	$ cts.	$ cts.	$ cts.	$ cts.					$ cts.	$ cts.	$ cts.	$ cts.	$ cts.	$ cts.	$ cts.	$ cts.	$ cts.	
1											1													
2											2													
3											3													
4											4													
5											5													
6	SOLD FOR TAXES		48				042	20		762	6											762		
7											7													
8											8													
9											9													
10											10													
11											11													
12											12													
13											13													
14											14													
15											15													
16											16													
17											17													
18											18													
19											19													
20											20													
		24	48				747	20		762														

Assessment Roll and Tax List of Real Property in the Town of Shingobee

Cass County, Minnesota, for Taxes for the Year 1947.

Form 4 Cl. (Must be duplicated)		DESCRIPTION OF PROPERTY							TRUE AND FULL VALUATIONS				ASSESSED VALUATIONS							
													RURAL		ALL OTHER					
IN WHOSE NAME ASSESSED	TO WHOM TRANSFERRED	SUBDIVISION	Sec. or Lot	Town. or Block	Rge.	Number of Acres of Land: Acres	Hdths	Sch. Dist.	LAND Exclusive of Structures and Improvements	BUILDINGS and Other Structures	MACHINERY Permanently Attached to Real Estate	TOTAL True and Full Value	Homestead Up to $4,000 20%	Over $4,000 and Non-Homestead 33⅓%	Homestead Up to $4,000 20%	Over $4,000 and Non-Homestead 40%	MACHINERY Permanently Attached to Real Estate 33⅓%	TOTAL ASSESSED VALUE	Total Assessed Value as Equalized by the Board of Review	FINAL EQUALIZED VALUE
									Dollars	Dollars	Dollars	Dollars	Dollars	Dollars	Dollars	Dollars	Dollars	Dollars	Dollars	Dollars
Leroy E. + Edie H. Mateson		1 ~~NW¼ of NW¼~~ Lot 1 Lots 2-3 less 2.5 acres Ry R/W	5	142	31	38	18	5												
"		2 ~~NW¼ of NE¼~~				7	29													
Fred J. + Maria L. ~~Campbell~~ Hoppe + Wm. L. Kersey		3 SW¼ of NE¼ less Ry R/W				24	34													
U.S. of America		4 SE¼ of NE¼																		
		5																		
		6 NE¼ of NW¼																		
~~Alvin Sarine~~ Olav Engsa		7 ~~NW¼ of NW¼~~ Lot 4				39	14													
Alvin Sarine		8 SW¼ of NW¼				38	55													
R.H. Nelson Mfg. Co.		9 SE¼ of NW¼ less Ry R/W				37	88													
Harry Paddock		10 75 x 225 of Lot 7																		
		11 NE¼ of SW¼																		
R. L. Kuehnmichel		12 ~~NW¼ of SW¼~~ Lot 5				13	75													
Christian Lejak		From M.C. between lots 6 & 7, go SE to lake shore 253.2' for beg; thence NE 80°55' 400 ft; thence at right angles SE 150'; thence at right angles SW to lake; thence to beg.				1	50													
U.S. of America		16 NE¼ of SE¼ less Ry R/W																		
Sverre Olsen		17 NW¼ of SE¼ " "				35	35													
Alvin Sarine		18 ~~SW¼ of SE¼~~ Lot 7 in the Brook less				30	43		sold to Paddock											
"		19 SE¼ of SE¼ less Ry R/W				2	90													
"		20 Lot 6 in the Brook less sold				33	75		sold to A											
						351	56													

	SOLD FOR TAXES	VALUATIONS BY SCHOOL DISTRICTS AS EQUALIZED BY DEPARTMENT OF TAXATION: District No. / Rate Mills	District No. / Rate Mills	District No. / Rate Mills	District No. / Rate Mills	District No. / Rate Mills	Tax Including State Homestead	State Tax on Non-Homestead	SPECIAL TAXES	TOTAL TAXES	PAID	WHEN PAID (Month Day Year)	Number of Receipt	March Settlement 1948	June Settlement 1948	Penalty	November Settlement 1948	Penalty	Collections to First Monday in January 1949	Penalty	Delinquent on First Monday in January 1949	Total Delinquent Tax and Penalty	REMARKS
		Dollars	Dollars	Dollars	Dollars	Dollars	Dollars	Dollars	$ cts.	$ cts.				$ cts.	$ cts.	$ cts.	$ cts.	$ cts.	$ cts.	$ cts.	$ cts.	$ cts.	
1			59				912	24		936	PAID IN FULL	MAY 28 1948	6095		8827				9.03	.75			
2			119				1838	48		1886	PAID IN FULL	MAY 28 1948											
3			117				1806			1806	Tax Roll Pay / CE FULL PAID	DEC -8 1948 / JAN -9 1948	1346 / 8021		9.06								
4																							
5																							
6																							
7	SOLD FOR TAXES	N	29				448			448	PAID IN FULL	OCT 27 1948	4761				448	16					
8	SOLD FOR TAXES	N	29				448			448	PAID IN FULL	OCT 27 1948	4761				448	16					
9			48				742	20		762	PAID IN FULL	JAN 24 1948	8082		762								
10																							
11																							
12			47				726	20		746	PAID IN FULL	FEB -4 1948	835	746									
13																							
14																							
15																							
16																							
17																						958	
18	SOLD FOR TAXES	N	62				958			958													
19	SOLD FOR TAXES	N	77				1190			1190	PAID IN FULL	MAY 29 1948	6072		1190								
20	SOLD FOR TAXES	N	5				78			78	PAID IN FULL	OCT 27 1948	4761				78	03					
	[illegible]	N	32				494			494	PAID IN FULL	MAY 29 1948	6072		494								
		N	351																				
		SW	273																				
			624				9640	117		9757													

Assessment Roll and Tax List of Real Property in the Town of Shingobee

Cass County, Minnesota, for Taxes for the Year 1947.

In Whose Name Assessed	To Whom Transferred	Description of Property: Subdivision	Sec. or Lot	Town or Block	Rng.	Number of Acres of Land: Acres	100ths	No. School District	Indicate Homestead by Yes or No	Indicate Soldiers' Exemption by Yes or No	True and Full Valuations: Land Exclusive of Structures and Improvements (Dollars)	Buildings and Other Structures (Dollars)	Machinery Permanently Attached to Real Estate (Dollars)	Total True and Full Value (Dollars)	Assessed Valuations: Rural: Homestead Up to $4,000 20% (Dollars)	Rural: Over $4,000 and Non-Homestead 33⅓% (Dollars)	All Other: Homestead Up to $4,000 25% (Dollars)	All Other: Over $4,000 and Non-Homestead 40% (Dollars)	Machinery Permanently Attached to Real Estate 33⅓% (Dollars)	Total Assessed Value (Dollars)	Total Assessed Value as Equalized by the Board of Review (Dollars)	Final Equalized Value (Dollars)
Alvin Clarine		1 ~~NE¼ of NE¼~~ Lot 1	6	142	31	40	23	5														
		2 NW¼ of NE¼																				
State of Minnesota		3 ~~SW¼ of NE¼~~ Lot 7																				
U. S. of America		4 ~~SE¼ of NE¼~~ " 8																				
State of Minnesota		5 Lot 4 less 1½ + 9.66 acs.																				
Axel Strand		6 ~~NE¼ of NW¼~~ Lot 3 } less 1½				57	33															
		7 ~~NW¼ of NW¼~~ Lot 2 } 20.95 acs																				
		8 SW¼ of NW¼																				
		9 SE¼ of NW¼																				
		10																				
		11 NE¼ of SW¼																				
		12 NW¼ of SW¼																				
		13 SW¼ of SW¼																				
		14 SE¼ of SW¼																				
		15																				
		16 NE¼ of SE¼																				
		17 NW¼ of SE¼																				
		18 SW¼ of SE¼																				
		19 SE¼ of SE¼																				
		20																				

Sold for Taxes	Valuations by School Districts as Equalized by Department of Taxation: District No. ~~Same~~ / Rate ... Mills	District No. 5 / Rate 34.7 Mills	District No. ... / Rate ... Mills	District No. ... / Rate ... Mills	District No. ... / Rate ... Mills	Tax (including State Homestead) ... Mills	State Tax on Non-Homestead 4.7 Mills	Special Taxes	Total Taxes	Paid	When Paid: Month Day Year	Number of Receipt	March Settlement 1948	June Settlement 1948	Penalty	November Settlement 1948	Penalty	Collections to First Monday in January 1949	Penalty	Delinquent on First Monday in January 1949	Penalty	Total Delinquent Tax and Penalty	Remarks
	Dollars	Dollars	Dollars	Dollars	Dollars	Dollars	$ cts.	$ cts.	$ cts.				$ cts.	$ cts.	$ cts.	$ cts.	$ cts.	$ cts.	$ cts.	$ cts.	$ cts.	$ cts.	
1 SOLD FOR TAXES	H 36					5 56			5 56	1 PAID IN FULL	OCT 27 1948	12765				5 56	9						
2										2													
3										3													
4										4													
5										5													
6	H 53					8 18			8 18	6 PAID IN FULL	MAY 26 1949	10052		8 18									
7										7													
8										8													
9										9													
10										10													
11										11													
12										12													
13										13													
14										14													
15										15													
16										16													
17										17													
18										18													
19										19													
20										20													
	H 89 / NH					13 74			13 74														

Assessment Roll and Tax List of Real Property in the Town of Silingsbee

Cass County, Minnesota, for Taxes for the Year 1947.

Form 4 CD

In Whose Name Assessed	To Whom Transferred	Description of Property: Subdivision	Sec. or Lot	Town or Block	Rng.	Number of Acres of Land (Acres / 100ths)	No. School District	Indicate by Letter if Land Is Homestead	True and Full Valuations: Land Exclusive of Structures Improvements (Dollars)	Buildings and Other Structures (Dollars)	Machinery Permanently Attached to Real Estate (Dollars)	Total Type and Full Value (Dollars)	Assessed Valuations: Rural: Homestead Up to $1,000 20%	Over $1,000 and Non-Homestead 33⅓%	All Other: Homestead Up to $4,000 25%	Over $4,000 and Non-Homestead 40%	Machinery Permanently Attached to Real Estate 33⅓%	Total Assessed Value (Dollars)	Total Assessed Value as Equalized by the Board of Review (Dollars)	Final Equalized Value (Dollars)
Robert + Bessie Clith		1 NE¼ of NE¼	7	142	31	16 51	5													
		2 NW¼ of NE¼ } Lot 2 less																		
		3 SW¼ of NE¼ } 4 acs + Ry																		
		4 SE¼ of NE¼																		
" "		5 S½ of Lot 3 less Ry				24 15														
W. F. Weiss		6 ~~N½ of W½~~ W½ of Lot 3 less Ry				24 15														
Gilford N. + Laura Hanson		7 ~~NW¼ of NW¼~~ Lot 4 less 5 acs Ry, Rt Wy + less .7 ac				22 26														
U. S. of America		8 ~~SW¼ of NW¼~~ .7 ac of Lot 4																		
~~Oswald + Francis Filbert~~		9 ~~SE¼ of NW¼~~ Lot 5																		
~~Bert R. Gardner~~						4														
State of Minnesota (Cont Ole + Sv						84 66														
U. S. of America																				
U. S. of America																				
Ole + Inez Berg		14 SE¼ of SW¼				37 65														
Agnes Jakschi		342'x223' of N½W of .854 + 1/2 acs of Lot 1				3 90														
Dorothy Graney Dodson		16 ~~NE¼ of SE¼~~ Lot 1 less Ry + less 2 acs				17 94														
Alois Jakschi		17 NW¼ of SE¼ less 12.6 acs + less .46 ac				19 71														
Ole + Inez Berg		18 SW¼ of SE¼				32 94														
Walter S. + Magdaline H. Leslie		19 SE¼ of SE¼				28 25														
		20																		
						206 12														

Lot 2 lying N. of Lot 1; and that part of Lot 1 lying N of Ry, exc. the following: Com. at pt. where N. boundary of Rt Wy intersects E. line of Lot 1; thence N. on E. line of Lot 1 to shore of Kabekona Bay; thence NW along shore a distance of 550'; Thence S. parallel to E. line of Lot 1 to N. boundary of Rt Wy; thence southeasterly along Rt Wy to beginning.

Valuations by School Districts as Equalized by Department of Taxation

Sold for Taxes	District No. Agnes 5 / Rate ..... Mills	District No. 5 / Rate 4 Mills	District No. ..... / Rate ..... Mills	District No. ..... / Rate ..... Mills	Tax Including State Homestead ..... Mills	State Tax on Non-Homestead 4.07 Mills	Special Taxes	Total Taxes	Paid	When Paid (Month Day Year)	Number of Receipt	March Settlement 1948	June Settlement 1948	Penalty	November Settlement 1948	Penalty	Collections to Five Monday in January 1949	Penalty	Delinquent on Five Monday in January 1949	Penalty	Total Delinquent Tax and Penalty	Remarks
	Dollars	Dollars	Dollars	Dollars	$ cts.	$ cts.	$ cts.	$ cts.				$ cts.	$ cts.	$ cts.	$ cts.	$ cts.	$ cts.	$ cts.	$ cts.	$ cts.		
	H 14 14 1946																					
	2114 ~~Rd 542~~	Abate # 3714			4254	42		42 96	Balance Paid	SEP - 4 1948	1364				1329							Pen on 1st half + 6.38 abated
1					5744	+40		5784	1st Half Paid	2204 24 1948	5824		8967									
2																						
3																						
4																						
			Mackinaw		6 96			7 14	Balance Paid	SEP - 4 1948	1364				3 58							
5	45	Abate # 3714			6 94	18		7 12	1st Half Paid	2204 24 1948	5824		35 6 abated									co added
6	45				6 94	18		7 12	PAID IN FULL				7 12									
7	45				6 94	18		7 12	PAID IN FULL MAY 10 1948		5084		7 12									
8																						
9																						
10	H 36				5 56			5 56	PAID IN FULL MAY 25 1948		4122		5 56									
11 SOLD FOR TAXES	H 32				4 94			4 94											4 94			
12																						
13																						
14 SOLD FOR TAXES	H 32				4 94			4 94											4 94			
15	H 26				4 02			4 02	PAID IN FULL JUN 4 1948		6893		4 02									
16		H 53 / TH 323			8 98 / 5 47 13	132		6 50 2	PAID IN FULL MAY - 4 1948		4974		6 50 2									
17	H 28				4 32			4 32											4 32			
18 SOLD FOR TAXES	H 61				9 42			9 42											9 42			
19 SOLD FOR TAXES	45				6 94	18		7 12	PAID IN FULL JUL 18 1948		10318		7 12									
20																						
	H 215 53				12 64																	
	TH 156 665				6 96			18 64														
	545 7 15 2 11 3				18 26 0	344																

Assessment Roll and Tax List of Real Property in the Town of Shingobee, Cass County, Minnesota, for Taxes for the Year 1947.

FORM 6 CD

In Whose Name Assessed	To Whom Transferred	Description of Property: Subdivision	Sec. or Lot	Town or Blk	Rng.	Number of Acres of Land: Acres	Min	No. School District	Information Regarding Real Estate Tax Exemption	True and Full Valuations: Land Exclusive of Improvements (Dollars)	Buildings and Other Structures (Dollars)	Machinery Permanently Attached to Real Estate (Dollars)	Total True and Full Value (Dollars)	Assessed Valuations: Rural: Homestead Up to $4,000 20% (Dollars)	Rural: Over $4,000 Non-Homestead 33⅓% (Dollars)	All Other: Homestead Up to $4,000 25% (Dollars)	All Other: Over $4,000 Non-Homestead 40% (Dollars)	Machinery Permanently Attached to Real Estate 33⅓% (Dollars)	Total Assessed Value (Dollars)	Total Assessed Value as Equalized by the Board of Review (Dollars)	Final Equalized Value (Dollars)
		1 NE¼ of NE¼		142	31			5													
		2 NW¼ of NE¼																			
		3 SW¼ of NE¼																			
		4 SE¼ of NE¼																			
Robert + Bessie Clutch		5 12.6 acs of N½ of NW¼ of SE¼					12	60													
		6 2.8 acs of NE¼ of SW¼					2	80													
		7 NW¼ of NW¼																			
		8 SW¼ of NW¼																			
		9 SE¼ of NW¼																			
Ole J + Inez M. Berg		10 .46 acs of NW¼ of SE¼						46													
		11 NE¼ of SW¼																			
		12 NW¼ of SW¼																			
		13 SW¼ of SW¼																			
		14 SE¼ of SW¼																			
		15																			
		16 NE¼ of SE¼																			
		17 NW¼ of SE¼																			
		18 SW¼ of SE¼																			
		19 SE¼ of SE¼																			
		20																			
							16	86													

Validations by School Districts as Equalized by Department of Taxation

Sold for Taxes	District No.	Rate Mills	District No.	Rate Mills	District No.	Rate Mills	Tax including State Homestead	State Tax on Non-Homestead 4.87 Mills	Special Taxes	Total Taxes		Paid	When Paid (Month Day Year)	Number of Receipt	March Settlement 1948	June Settlement 1948	Penalty	November Settlement 1948	Penalty	Collections to First Monday in January 1949	Penalty	Delinquent on First Monday in January 1949	Penalty	Total Delinquent Tax and Penalty	Remarks
	Dollars	Dollars	Dollars	Dollars	Dollars	Dollars	$ cts.	$ cts.	$ cts.	$ cts.					$ cts.	$ cts.	$ cts.	$ cts.	$ cts.	$ cts.	$ cts.	$ cts.	$ cts.	$ cts.	
											1														
											2														
											3														
											4														
			16				3 76	8		3 84	5	Balance Paid	SEP - 4 1948	1136		1 88		96							Pay one half 864 Wheat
			21	Wheat	#3714		3 56	8		3 64	3	Half Paid	Sep 4 1948	1136											
			4	Wheat	#3714		1 7	2		1 80	6	Balance Paid	SEP - 4 1948	1136				26							Pay one half 342 Wheat
											6	Half Paid	May 24 1948	5804		6									
											7														
											8														
											9														
SOLD FOR TAXES	M 3	4 45	Wheat	#3639			6 44			6 44	10	PAID IN FULL	JUN 1 1948	7004		46									6.44 Wheat
											11														
											12														
											13														
											14														
											15														
											16														
											17														
											18														
											19														
											20														
	M	4 45					4 74																		
	3	2					6 44																		
		45		28	473		11 18	10		11 78															

Sunrise Beach Shingobee Island OP 502 & Lot 7 Aud. Plat of Lot 5

Form 4 CD

IN WHOSE NAME ASSESSED	TO WHOM T
	Yellow 1
	" 2
	" 3
	" 4
	" 5
	" 6
State of Minnesota	Red 1
Earl Raymond + Amy S. Lusch	" 2
R.O. + S.H. Simonson (each undi	" 3
Minnie Agnes + Rose Anna Dei	" 4
	" 5
	" 6
Bert + Louise Woodford	Blue 1
Earl Raymond + Amy S. Lusch	" 2
Minnie Agnes + Rose Anna Dei	" 3
James N. + Nadine A. Livingsto	" 4
Geo. C. + Clarice I. Birney	" 5
James N. + Nadine A. Livingsto	" 6
Walter S. + Magdaline H. Leslie	White 1
A.J. Thompson	" 2
Bert + Louise Woodford	" 3
A.J. Thompson	" 4
R.O. + S.H. Simonson	" 5
Bert + Louise Woodford	Pink 1
Earl Raymond + Amy S. Lusch	Green 1
Bert + Louise Woodford	

Continued on next page

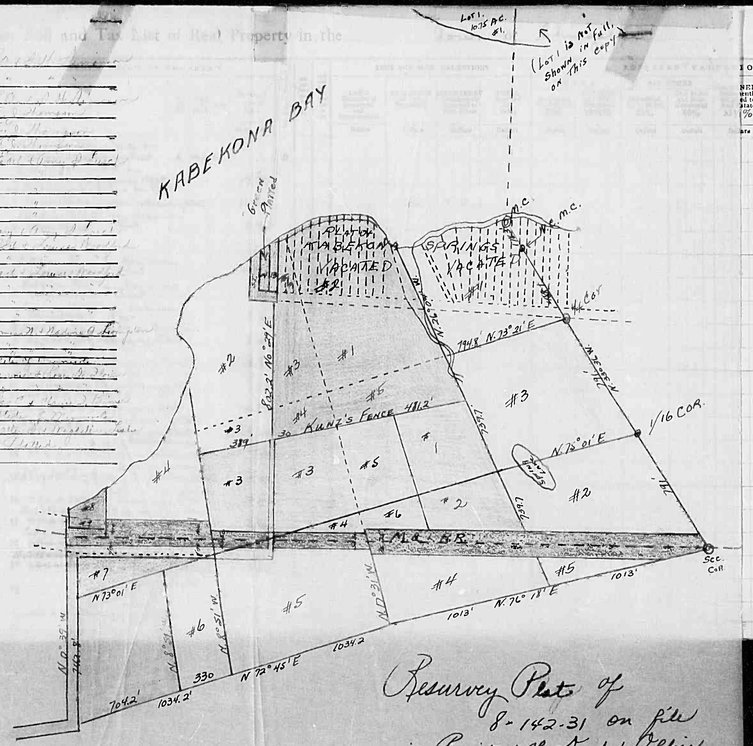

Resurvey Plat of 8-142-31 on file in Register of Deeds Office.

VALUATIONS BY SCHOOL DISTRICTS AS EQUALIZED BY DEPARTMENT OF TAXATION

District No. Rate ... Mills	District No. Rate ... Mills	District No. Rate ... Mills	District No. Rate ... Mills	District No. Rate ... Mills	District No. Rate ... Mills
Agri 5	Dist				
2.5	4.7				
184.5	47.5				

...ONS ...NERS ...ently ...state ...% ...are	TOTAL ASSESSED VALUE	Total Assessed Value as Equalized by the Board of Review	FINAL EQUALIZED VALUE
	Dollars	Dollars	Dollars

	SOLD FOR TAXES	Dollars	Dollars	Dollars	Dollars	Dollars	Dollars	Tax including State Homestead ...Mills	State Tax on Non-Homestead 4.2 Mills	SPECIAL TAXES	TOTAL TAXES		PAID	WHEN PAID Month Day Year	Number of Receipt	March Settlement 1948	June Settlement 1948	Penalty	November Settlement 1948	Penalty	Collections to Date Monday in January 1949	Penalty	Delinquent as Date Monday in January 1949	Penalty	Total Delinquent Tax and Penalty	REMARKS
								$ cts.	$ cts.	$ cts.	$ cts.					$ cts.	$ cts.	$ cts.	$ cts.	$ cts.	$ cts.	$ cts.	$ cts.	$ cts.	$ cts.	
1												1	2nd Half Paid	OCT 30 1948	6885		4094		409.4							
2				H 173				80.64	1.24		81.88	2	1st Half Paid	MAY 20 1948	6885											
				M 303									2nd Half Paid	OCT 25 1948			68.84		68.84							
3				H 485				136.38	1.30		137.68	3	1st Half Paid	JUL 12 1948												
				M 320									1st Half Paid	MAY 25 1948	6884		69		69							
4		H	9					1.31			1.31	4	2nd Half Paid	OCT 25 1948	2167											
5												5														
6		H	66					10.20			10.20	6	2nd Half Paid	OCT 25 1948	6884		5.10		5.10							
												7	1st Half Paid	MAY 25 1948												
7				H 3				.50			.50		1st Half Paid	MAY 20 1948	6885		25		.25							
8		H	3					.46			.46	8	PAID IN FULL	OCT 25 1948	2167				.46	.82						
				H 29								9	2nd Half Paid	SEP 27 1948												
9				M 72				20.50	.38		20.88		1st Half Paid	JUN 29 1948			10.44		10.44							
10			95					14.66	.38		15.04	10	2nd Half Paid	OCT 30 1948					7.52							
													1st Half Paid	JUL 17 1948												
11				H 110				18.64			18.64	11	2nd Half Paid	SEP 27 1948			9.32		9.32							
													1st Half Paid	JUN 29 1948												
12	SOLD FOR TAXES		30					4.64	.12		4.76	12	PAID IN FULL	JUL 18 1948	1091		4.76									
13		H	6					.82			.82	13	PAID IN FULL	JUN -8 1948	2270		.82		.82							
14		H	1					.16			.16	14	2nd Half Paid	OCT 25 1948	2167		.08									
													1st Half Paid	MAY 27 1948	6884											
15		H	81					12.50			12.50	15	1st Half Paid	JUN -8 1948	2270											
													1st Half Paid	NOV -5 1948	2270											
16				H 14				2.38			2.38	16	2nd Half Paid	OCT 29 1948	2253		1.19		1.19							
													1st Half Paid	JUL 12 1948	1013											
17		H	4					.62			.62	17	2nd Half Paid	OCT 25 1948	2167		.31		.31							
													1st Half Paid	MAY 27 1948	6884											
18				H 4				.68			.68	18	2nd Half Paid	OCT 30 1948			.34		.34							
													1st Half Paid	NOV -5 1948	6885											
19		H	3					.46			.46	19	2nd Half Paid	OCT 25 1948	6884		.23		.23							
20												20														
		H	1173	818				25.87																		
		M	1035	715				48.80	3.42		30.914															
			2208	1533	1831			30.592																		

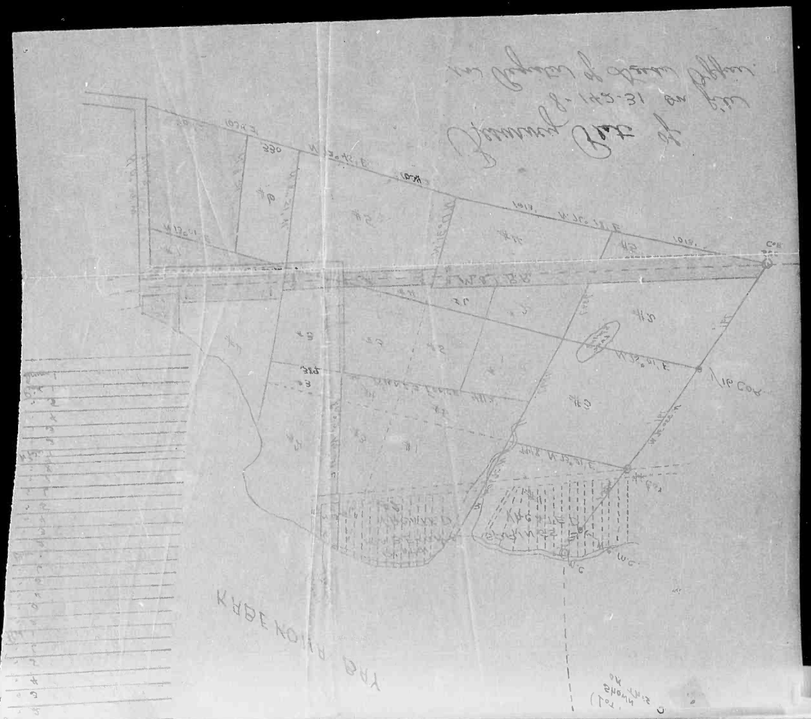

Form 4 Minnesota Tax Commission

IN WHOSE NAME ASSESSED	TO WHOM TRANSFERRED	DESCRIPTION OF PROPERTY: SUBDIVISION	Sec. or Lot	Town or Block	Range	Number of Acres of Land: Acres	1946	No. of Sheet in Book	Information Applicable to Tax or No.	Information Applicable to Tax or No.	TRUE AND FULL VALUATIONS: LAND Exclusive of Buildings and Improvements	BUILDINGS and Other Structures	MACHINERY Permanently Attached to Real Estate	TOTAL True and Full Value	ASSESSED VALUATIONS: RURAL: Homestead Up to $1,000 20%	Over $1,000 and Non-Homestead 33⅓%	ALL OTHER: Homestead Up to $1,000 25%	Over $1,000 and Non-Homestead 40%	MACHINERY Permanently Attached to Real Estate 33⅓%	TOTAL ASSESSED VALUE	Total Assessed Value as Equalized by the Board of Review	FINAL EQUALIZED VALUE
						Acres					Dollars	Dollars	Dollars	Dollars	Dollars	Dollars	Dollars	Dollars	Dollars	Dollars	Dollars	Dollars
State of Minnesota		1 ~~Tract in Block~~ Hoyt Lot 1 and Lot 2 in "White" on Reservoy Plat	8	142	37			5														
Earl Raymond + Amy S. Lusch		2 ~~SW¼ of NE¼~~ Lots 1,2,3 + 6 in "Red" on Reservoy Plat				17	77															
R.O. + L.H. Simonson (each undi ½ int)		3 ~~Lots 1 + 2 of Block 1~~ All of Lot 2 lying S of the line on Lot 1 in Yellow on Reservoy Plat				11	46															
Minnie Agnes + Rose Anna Dietlerin		4 ~~Block 1 Lot 1~~ Lot 2 in "White" on Reservoy Plat				8	92															
		5																				
Bert + Louise Woodford		6 ~~N½ of SW¼~~ Lot 3 in "Blue" on Reservoy Plat				10	30															
Earl Raymond + Amy S. Lusch		7 ~~N½ of NW¼~~ Lot 4 in "Red" on Reservoy Plat				1	60															
Minnie Agnes + Rose Anna Dietlerin		8 ~~SW¼ of NW¼~~ Lot 3 in "White" on Reservoy Plat				1	60															
James N. + Nadine A. Livingston		9 ~~Block 1 Lots 1 + 2~~ Lot 5 of Ry and Lot 7 in "Blue" on Reservoy Plat				3	00															
Geo. C. + Clarice J. Birner		10 Lot 5 N of Ry less 1.2 acres and Lot 4 in "White" on Reservoy Plat				6	73															
James N. + Nadine A. Livingston		11 ~~N½ of NW¼~~ 1.2 acres of Lot 5 N of Ry and Lot 2 & 4 in "Blue" on Reservoy Plat				1	12															
Walter L. + Magdaline H. Leslie		12 ~~NW¼ of SW¼~~ 10.35 acres of Lot 1 in "Blue" on Reservoy Plat				10	35															
A.J. Thompson		13 SW¼ of SW¼ 5.65 acres of Lot 6 in "Yellow" on Reservoy Plat				5	65															
Bert + Louise Woodford		14 SE¼ of SW¼ ~~less the ½ lying on N of Ry~~ Lot 3 in "Blue" on Reservoy Plat					72															
A.J. Thompson		15 Lot 5 in "Yellow" on Reservoy Plat				3	60															
R.O. + L.H. Simonson		16 NE¼ of SE¼ on Reservoy Plat				14	80															
Bert + Louise Woodford		17 ~~SW¼ of SE¼~~ Lot 3 on Lot 5 in "Blue" on Reservoy Plat				3	86															
Earl Raymond + Amy S. Lusch		18 ~~SW¼ of SE¼~~ Lot 6 in "Red" on Reservoy Plat				4	70															
Bert + Louise Woodford		19 ~~SE¼ of SE¼~~ Lot 3 in "Blue" on Reservoy Plat				2	88															
		20																				

2000 Added

Continued on next page

	SOLD FOR TAXES	VALUATIONS BY SCHOOL DISTRICTS AS EQUALIZED BY DEPARTMENT OF TAXATION: District No. 5 Rate ..... Mills	District No. 5 Rate 47.5 Mills	District No. ..... Rate ..... Mills	District No. ..... Rate ..... Mills	Tax including State Homestead	State Tax on Non-Homestead 4.7 Mills	SPECIAL TAXES	TOTAL TAXES		PAID	WHEN PAID (Month, Day, Year)	Number of Receipt	March Settlement 1948	June Settlement 1948	Penalty	November Settlement 1948	Penalty	Collections to First Monday in January 1949	Penalty	Delinquent on First Monday in January 1949	Penalty	Total Delinquent Tax and Penalty	REMARKS
		Dollars	Dollars	Dollars	Dollars	Dollars	$ cts.	$ cts.	$ cts.					$ cts.	$ cts.	$ cts.	$ cts.	$ cts.	$ cts.	$ cts.	$ cts.	$ cts.	$ cts.	
1										1														
2			H 173 DH 303			80 64	1 24		81 88	2	2nd Half Paid	OCT 30 1948	6885		40 94		48 94							
3			H 485 DH 320			136 38	1 30		137 68	3	1st Half Paid	MAY 29 1948	6384		68 84		68 84							
4		H 9				1 38			1 38	4	2nd Half Paid	OCT 25 1948	2147		69		69							
5										5														
6		H 66				10 20			10 20	6	1st Half Paid	OCT 25 1948	2146		5 10		5 10							
7			H 3			50			50	7	1st Half Paid	MAY 29 1948	6385		25		25							
8		H 3				46			46	8	PAID IN FULL	OCT 25 1948	2146				46	02						
9			H 29 DH 92			20 50	38		20 88	9	2nd Half Paid	SEP 27 1948	1388		10 44		10 44							
10		95				14 66	38		15 04	10	1st Half Paid	JUN 29 1948	1388		7 52		7 52							
11			H 110			18 64			18 64	11	2nd Half Paid	SEP 27 1948	1389		9 32		9 32							
12	SOLD FOR TAXES	30				4 64	12		4 76	12	1st Half Paid	JUL 18 1948	1056		4 76		4 76							
13		H 6				92			92	13	PAID IN FULL	JUN -8 1948	2390		92		92							
14		H 1				16			16	14	2nd Half Paid	OCT 25 1948	2147		08		08							
15		H 81				12 50			12 50	15	1st Half Paid	JUN -8 1948	1255		6 25		6 25	50						
16			H 14			2 38			2 38	16	PAID IN FULL	OCT 29 1948	2353		1 19		1 19							
17		H 4				62			62	17	2nd Half Paid	JUL 12 1948	1053		31		31							
18			H 4			68			68	18	2nd Half Paid	OCT 25 1948	6684		34		34							
19		H 3				46			46	19	1st Half Paid	OCT 30 1948	6385		23		23							
20										20	2nd Half Paid	OCT 25 1948	6684											
		H 173 DH 303	H 18 DH 12		1831	259 73																		
		H 485 DH 320	H 13 DH 8			46 80	3 47		30 914															
						305 93																		

Assessment Roll and Tax List of Real Property in the Town of Shingobee,

Cass County, Minnesota, for Taxes for the Year 1947.

Former Old Assessment District Number	In Whose Name Assessed	To Whom Transferred	Description of Property: Subdivision	Sec. or Lot	Town. or Block	Rge.	Number of Acres of Land: Acres	Blks	Not School District	Not Assessed Elsewhere in Town	Indicate Acres Not Included in Acreage	True and Full Valuations: Land Exclusive of Structures and Improvements (Dollars)	Buildings and Other Structures (Dollars)	Machinery Permanently Attached to Real Estate (Dollars)	Total True and Full Value (Dollars)	Assessed Valuations: Rural: Homestead Up to $4,000 20% (Dollars)	Rural: Over $4,000 and Non-Homestead 33⅓% (Dollars)	All Other: Homestead Up to $4,000 25% (Dollars)	All Other: Over $4,000 and Non-Homestead 40% (Dollars)	Machinery Permanently Attached to Real Estate 33⅓% (Dollars)	Total Assessed Value (Dollars)	Total Assessed Value as Equalized by the Board of Review (Dollars)	Final Equalized Value (Dollars)
	Bert + Louise Woodford		K232' ~~Beg at Lot 1 in "Blue" on~~																				
			1 ~~S½ of NE¼~~ Reservoy Plat	8	142	31	2.70		5														
	A. J. Thompson		7.5 acre of S40' of E4.5 of Ry ~~Ability~~ on																				
			2 ~~NW¼ of NE¼~~ Ry in "Yellow" on Reservoy				7.05																
	Bert + Louise Woodford		Lot 6 in "Blue" on Reservoy																				
			3 ~~SW¼ of NE¼~~ Plat"				1.20																
	"		NE 3.5 acre of S40' of E4 on Lot 2 in																				
			4 ~~NW¼ of NW¼~~ "Blue" of Reservoy Plat				3.80																
	State of Minnesota		1.56 acre of E4 of E4 of Ry on																				
			S Lot 5 in "White" on Reservoy Plat																				
	R. O. + E. H. Simonson		5.1 of E4 N of Ry on Lot 3 in "Yellow" on																				
			6 ~~NW¼ of NW¼~~ Reservoy Plat				11.22																
			7 NW¼ of NW¼																				
			8 SW¼ of NW¼																				
			9 SE¼ of NW¼																				
			10																				
			11 NE¼ of SW¼																				
			12 NW¼ of SW¼																				
			13 SW¼ of SW¼																				
			14 SE¼ of SW¼																				
			15																				
			16 NE¼ of SE¼																				
			17 NW¼ of SE¼																				
			18 SW¼ of SE¼																				
			19 SE¼ of SE¼																				
			20																				
			0.8197																				

Sign for Taxes	Valuations by School Districts as Equalized by Department of Taxation: District Cass Hart No. 5 Rate 67.7 Mills	District No. ..... Rate ..... Mills	District No. ..... Rate ..... Mills	District No. ..... Rate ..... Mills	Tax including State Homestead ..... Mills 67.7 Mills	State Tax on Non-Homestead	Special Taxes	Total Taxes	Paid	When Paid: Month Day Year	Number of Receipt	March Settlement 1948	June Settlement 1948	Penalty	November Settlement 1948	Penalty	Collections in First Monday in January 1949	Penalty	Delinquent on First Monday in January 1949	Total Delinquent Tax and Penalty	Remarks
	Dollars	Dollars	Dollars	Dollars	$ cts.	$ cts.	$ cts.	$ cts.				$ cts.	$ cts.	$ cts.	$ cts.	$ cts.	$ cts.	$ cts.	$ cts.	$ cts.	
1	H 15				232			232	1st Half Paid 2nd Half Paid	MAY 25 1948	12148 6684		116		116						
2	H 8				124			124	1st Half Paid 2nd Half Paid	JUN - 8 1948	7270 6684		62		23						
3	H 3				46			46	1st Half Paid 2nd Half Paid	OCT 25 1948 MAY 27 1948	6684 6684		23		39						
4	H 5				78			78	1st Half Paid 2nd Half Paid	OCT 25 1948 MAY 27 1948	6684 6684		39								
5									1st Half Paid 2nd Half Paid	OCT 29 1948 JUN 12 [illegible]	7255 7283										
6	H 15				254			254					127		127						
7																					
8																					
9																					
10																					
11																					
12																					
13																					
14																					
15																					
16																					
17																					
18																					
19																					
20																					
	H 31	15	46		254 480 734			734													

Service Teach Shingobee Island Lot 8 & Lot 7 Addl. Part of Lot 8 Shingobee

Assessment Roll and Tax List of Real Property in the Town of Shingobee

In Whose Name Assessed	To Whom Transferred		Description of Property: Subdivision	Sec. or Lot	Town or Block	Rng	Number of Acres of Land: Acres	Hdths	No. School Districts	Indebtedness Assessed to Be Paid by Town	Indebtedness Assessed to Be Paid by Rng	True and Full Valuations: Land Exclusive of Structures and Improvements (Dollars)	Buildings and Other Structures (Dollars)	Machinery Permanently Attached to Real Estate (Dollars)	Total True and Full Value (Dollars)	Assessed Valuations: Rural: Homestead Up to $4,000 20% (Dollars)	Rural: Over $4,000 and Non-Homestead 33⅓% (Dollars)	All Other: Homestead Up to $4,000 25% (Dollars)	All Other: Over $4,000 and Non-Homestead 40% (Dollars)	Machinery Permanently Attached to Real Estate 33⅓% (Dollars)	Total Assessed Value (Dollars)	Total Assessed Value or Equalized by the Board of Review (Dollars)	Final Equalized Value (Dollars)
		1	NE¼ of NE¼	9	142	31			5														
		2	NW¼ of NE¼																				
		3	SW¼ of NE¼																				
		4	SE¼ of NE¼																				
Sverre Olsen		5	Lot Lease b.33 acre Ry				10	42															
~~[illegible]~~, Carl A. + Louise Miller		6	~~NE¼ of NW¼~~ Lot 3				31	25															
		7	NW¼ of NW¼																				
		8	SW¼ of NW¼																				
		9	SE¼ of NW¼																				
		10																					
		11	NE¼ of SW¼																				
Elsie Rapp's int, Grace V. Sadler's int		12	NW¼ of SW¼				40																
" "		13	SW¼ of SW¼ less Ry				35																
~~[illegible]~~, Carl A. + Louise Miller		14	~~SE¼ of SW¼~~ Lot 4				44	50															
		15																					
Elsie Rapp's int, Grace V. Sadler's int		16	~~NE¼ of SE¼~~ Lot 2				40																
		17	NW¼ of SE¼																				
		18	SW¼ of SE¼																				
		19	SE¼ of SE¼																				
		20																					

Cass County, Minnesota, for Taxes for the Year 1947.

Agno. No. 5

	Sold for Taxes	Valuations by School Districts as Equalized by Department of Taxation: District No. / Rate / Mills	District No. / Rate / Mills	District No. / Rate / Mills	District No. / Rate / Mills	District No. / Rate / Mills	Dollars	Tax Including State Homestead ..... Mills: $ cts.	State Tax on Non-Homestead #47 Mills: $ cts.	Special Taxes: $ cts.	Total Taxes: $ cts.		Paid	When Paid: Month Day Year	Number of Receipt	March Settlement 1948: $ cts.	June Settlement 1948: $ cts.	Penalty: $ cts.	November Settlement 1948: $ cts.	Penalty: $ cts.	Collections to Plus Monday in January 1949: $ cts.	Penalty: $ cts.	Delinquent on Plus Monday in January 1949: $ cts.	Total Delinquent Tax and Penalty: $ cts.	Remarks
1												1													
2												2													
3												3													
4												4													
5	SOLD FOR TAXES											5											14		
6		9	H 205 / 714 175	Abate #3722 No Change				138 / 64 38	24 / 77		142 / 65 10	6	2nd Half Paid / 1st Half Paid	SEP 22 1948 / MAY 29 1948	1194 / 2738		2 06		3 06						
7												7													
8												8													
9												9													
10												10													
11												11													
12		72						11 12	30		11 42	12	PAID IN FULL	MAR 30 1948											
13		63						9 72	26		9 98	13	PAID IN FULL / PAID IN FULL	MAR 30 1948 / SEP 22 1948	1195 / 1194		2 10		1 49					31 42	Abated
14			H 26 / 437	Abate #3722				44 40 / 44 04	178		44 40 / 44 04	14	PAID IN FULL / 1st Half Paid	MAR 30 1948 / MAY 29 1948	1193 / 2738		3 20								
15												15													
16		180						27 80	74		28 54	16	PAID IN FULL	MAR 30 1948	1194		2 86								
17		85						13 12	34		13 46	17	Unpaid											13 46	Unpaid
18												18													
19												19													
20												20													
		H 409	205 / 612 / 817 = 1226					138 44 / 63 44 / 201 66	418		205 74														

Assessment Roll and Tax List of Real Property in the Town of Shingobee,

Cass County, Minnesota, for Taxes for the Year 1947.

Form 4 CO—Assr. Sch. (Cont.), Sheet No.		DESCRIPTION OF PROPERTY						TRUE AND FULL VALUATIONS				ASSESSED VALUATIONS							
IN WHOSE NAME ASSESSED	TO WHOM TRANSFERRED	SUBDIVISION	Sec. or Lot	Town or Block	Rng.	Number of Acres of Land: Acres	Tenths	No. School District	Information Required above Town or Rg.	Information Required below Town or Rg.	LAND Exclusive of Structures and Improvements	BUILDINGS and Other Structures	MACHINERY Permanently Attached to Real Estate	TOTAL True and Full Value	RURAL: Homestead Up to $4,000 20%	RURAL: Over $4,000 and Non-Homestead 33⅓%	ALL OTHER: Homestead Up to $4,000 25%	ALL OTHER: Over $4,000 and Non-Homestead 40%	MACHINERY Permanently Attached to Real Estate 33⅓%	TOTAL ASSESSED VALUE	Total Assessed Value as Equalized by the Board of Review	FINAL EQUALIZED VALUE
											Dollars	Dollars	Dollars	Dollars	Dollars	Dollars	Dollars	Dollars	Dollars	Dollars	Dollars	Dollars
Ethel B. Paterson		1 ~~NW¼ of NE¼~~ Lot 1	10	142	31	19	6															
		2 NW¼ of NE¼																				
		3 SW¼ of NE¼																				
		4 SE¼ of NE¼																				
		5																				
		6 NE¼ of NW¼																				
		7 NW¼ of NW¼																				
		8 SW¼ of NW¼																				
		9 SE¼ of NW¼																				
		10																				
		11 NE¼ of SW¼																				
		12 NW¼ of SW¼																				
		13 SW¼ of SW¼																				
		14 SE¼ of SW¼																				
		15																				
		16 NE¼ of SE¼																				
		17 NW¼ of SE¼																				
		18 SW¼ of SE¼																				
		19 SE¼ of SE¼																				
		20				17																

SOLD FOR TAXES	VALUATIONS BY SCHOOL DISTRICTS AS FURNISHED BY DEPARTMENT OF TAXATION: District No. ..... Rate ..... Mills	District No. ..... Rate ..... Mills	District No. ..... Rate ..... Mills	District No. ..... Rate ..... Mills	Tax Including State Homestead ..... Mills	State Tax on Non-Homestead ..... Mills	SPECIAL TAXES	TOTAL TAXES		PAID	WHEN PAID Month Day Year	Number of Receipt	March Settlement 1948	June Settlement 1948	Penalty	November Settlement 1948	Penalty	Collections to First Monday in January 1949	Penalty	Delinquent on First Monday in January 1949	Penalty	Total Delinquent Tax and Penalty	REMARKS
	Dollars	Dollars	Dollars	Dollars	Dollars	$ cts.	$ cts.	$ cts.					$ cts.	$ cts.	$ cts.	$ cts.	$ cts.	$ cts.	$ cts.	$ cts.	$ cts.	$ cts.	
1		55		Lines 17 & 18		1312	34		1346	1	PAID IN FULL	JUN 15 1948	$25		1346								
2										2													
3										3													
4										4													
5										5													
6										6													
7										7													
8										8													
9										9													
10										10													
11										11													
12										12													
13										13													
14										14													
15										15													
16										16													
17										17													
18										18													
19										19													
20										20													
		55				1312	34		1346														

Assessment Roll and Tax List of Real Property in the Town of Shingobee

Cass County, Minnesota, for Taxes for the Year 1947.

Line	In Whose Name Assessed	To Whom Transferred	Subdivision	Sec. or Lot	Town or Block	Rng.	Acres	100ths	No. School District	Valuation (District No. 5, Rate 54.4 Mills)	Tax including State Tax on Homestead	State Tax on Non-Homestead 4.87 Mills	Total Taxes	Paid / When Paid	Number of Receipt	June Settlement 1948
1			NE¼ of NE¼	11	142	31			5							
2			NW¼ of NE¼													
3	State of Minnesota		W½ of SW¼ of NE¼													
4	Nathaniel C. + Bertha Bennett		½ ac of N½ of Lot 2 ~~SE¼ of NE¼~~					50		3	46	02	48	PAID IN FULL JUN 5 1948	1952	760
5	N. C. Bennett		N½ of Lot 2 less platted + less ½ ac.				26	63		45	6 94	18	7 12	PAID IN FULL JUN 5 1948		
6			NE¼ of NW¼													
7	Leonard Peterson		NW¼ of NW¼				40			48	7 42	20	7 62	PAID IN FULL JUN 15 1948	8255	762
8	Ethel L. Peterson		~~SW¼ of NW¼~~ Lot 1				38			48	7 42	20	7 62	PAID IN FULL JUN 15 1948	8256	762
9	State of Minnesota		N½ of SE¼ of NW¼													
10	~~Jacques D. + Inez M. Lund~~ ~~Farmers St Bk, Walker~~ John H + Norma V. Reed		Lot 6	12	142	31	22		5	24	3 70	10	3 80	PAID IN FULL JUL 12 1948	10092	380
11	State of Minnesota		W½ of NW¼ of NE¼ ~~NE¼ of SW¼~~													
12			E½ of NW¼ of NE¼ ~~NW¼ of SW¼~~													
13	U. S. of America		SW¼ of SW¼													
14			SE¼ of SW¼													
15			Lot 1													
16			NE¼ of SE¼													
17	State of Minnesota		~~NW¼ of SE¼~~ Lot 3													
18	Chas. Mankenberg		Lot 8 less sold + less 3 acs + ~~SW¼ of SE¼~~ Cemetery				10			30	4 64	12	4 76	PAID IN FULL JUN 10 1948	7763	474
19	State of Minnesota		~~SE¼ of SE¼~~ Part of Lot 8													
20	Edward Johnson		3 ac of Lot 8				3			9	1 38	04	1 42	SOLD FOR TAXES; PAID IN FULL JUL -2 1948	7751	142
							140	13		207	31 96	86	32 82			

Assessment Roll and Tax List of Real Property in the Town of Shingobee

Cass County, Minnesota, for Taxes for the Year 1947.

Form 4 CD. Auditor's Office, Cass Co.		Description of Property						True and Full Valuations				Assessed Valuations								
												Rural		All Other						
In Whose Name Assessed	To Whom Transferred	Subdivision	Sec. or Lot	Town or Block	Rng.	Number of Acres of Land (Acres / 100ths)	No. School District	Land Exclusive of Structures and Improvements	Buildings and Other Structures	Machinery Permanently Attached to Real Estate	Total True and Full Value	Homestead Up to $4,000 20%	Over $4,000 and Non-Homestead 33⅓%	Homestead Up to $4,000 25%	Over $4,000 and Non-Homestead 40%	Machinery Permanently Attached to Real Estate 33⅓%	Total Assessed Value	Total Assessed Value as Equalized by the Board of Review	Final Equalized Value
								Dollars	Dollars	Dollars	Dollars	Dollars	Dollars	Dollars	Dollars	Dollars	Dollars	Dollars	Dollars
U. S. of America in trust for Minn Chippewa Tribe		1 E½ of NE¼ of NE¼	13	142	31	5													
		2 NW¼ of NE¼																	
		3 SW¼ of NE¼																	
		4 SE¼ of NE¼																	
		5																	
Faye C. Andrews		6 ~~NE¼ of NW¼~~ Lot 1	5	142	31	1.12													
		7 NW¼ of NW¼																	
		8 SW¼ of NW¼																	
		9 SE¼ of NW¼																	
		10																	
		11 NE¼ of SW¼																	
		12 NW¼ of SW¼																	
		13 SW¼ of SW¼																	
		14 SE¼ of SW¼																	
		15																	
		16 NE¼ of SE¼																	
		17 NW¼ of SE¼																	
		18 SW¼ of SE¼																	
		19 SE¼ of SE¼																	
		20				1.12													

Sold for Taxes	Valuations by School Districts as Equalized by Department of Taxation	Tax including State Homestead	State Tax on Non-Homestead	Special Taxes	Total Taxes		Paid	When Paid	Number of Receipt	March Settlement 1948	June Settlement 1948	Penalty	November Settlement 1948	Penalty	Collections to First Monday in January 1949	Penalty	Delinquent on First Monday in January 1949	Penalty	Total Delinquent Tax and Penalty	Remarks
	District No. ..... Rate ..... Mills / District No. 95 Rate 27.5 Mills / District No. ..... Rate ..... Mills / District No. ..... Rate ..... Mills	Mills	Mills					Month Day Year												
	Dollars / Dollars / Dollars / Dollars / Dollars / Dollars	$ cts.	$ cts.	$ cts.	$ cts.					$ cts.	$ cts.	$ cts.	$ cts.	$ cts.	$ cts.	$ cts.	$ cts.	$ cts.	$ cts.	
						1														
						2														
						3														
						4														
						5														
	6	92	02		94	6	PAID IN FULL	JUN 9 1948	17344			94								
						7														
						8														
						9														
						10														
						11														
						12														
						13														
						14														
						15														
						16														
						17														
						18														
						19														
						20														
	6	92	02		94															

Assessment Roll and Tax List of Real Property in the Town of Shingobee, Cass County, Minnesota, for Taxes for the Year 1947.

Form 4 (Revised and Corrected, 1945)

In whose name assessed	To whom transferred	Description of property: Subdivision	Sec. or Lot	Town or Block	Rng.	Number of Acres of Land: Acres	Hdths	No. School District	Inclusive Homestead Tax	Inclusive Agricultural Tax	True and Full Valuations: Land Exclusive of Structures and Improvements (Dollars)	Buildings and Other Structures (Dollars)	Machinery Permanently Attached to Real Estate (Dollars)	Total True and Full Value (Dollars)	Assessed Valuations: Rural: Homestead Up to $4,000 20% (Dollars)	Rural: Over $4,000 and Non-Homestead 33⅓% (Dollars)	All Other: Homestead Up to $4,000 25% (Dollars)	All Other: Over $4,000 and Non-Homestead 40% (Dollars)	Machinery Permanently Attached to Real Estate 33⅓% (Dollars)	Total Assessed Value (Dollars)	Total Assessed Value as Equalized by the Board of Review (Dollars)	Final Equalized Value (Dollars)
		1 NE¼ of NE¼	16	143	3			5														
		2 NW¼ of NE¼																				
		3 SW¼ of NE¼																				
		4 SE¼ of NE¼																				
Mary A. Ray		S.E. 450' of Lot 1 - E. of Ry				1.50																
Edith M. Mipham		Lot 1 less 1½ acs. ~~NE¼ of NW¼~~				26.93																
G.E. + Genevieve Fischer		7 NW¼ of NW¼				33.73																
State of Minnesota		8 SW¼ of NW¼																				
Edith M. Mipham		Lot 2 less Ry + less Plat of ~~9 NW¼ of NW¼~~ Chippewa Point				30.																
		10																				
John, H.A. + Sophia Hanson		Lot 3 less Ry + Tr Hy ~~11 NE¼ of SW¼~~				39.15																
		12 NW¼ of SW¼				33.61																
State of Minnesota		13 SW¼ of SW¼																				
John, H.A. + Sophia Hanson		Lot 4 less Ry + Tr Hy ~~14 SE¼ of SW¼~~				44.73																
		15																				
		16 NE¼ of SE¼																				
		17 NW¼ of SE¼																				
		18 SW¼ of SE¼																				
		19 SE¼ of SE¼																				
		20																				
						209.65																

Valuations by School Districts as Equalized by Department of Taxation: District No. 5 Rate Agri. Ref. Mills; District No. 5 Rate 84.4 Mills; District No. ..... Rate ..... Mills; District No. ..... Rate ..... Mills

Sold for Taxes	Tax including State Homestead ... Mills	State Tax on Non-Homestead 4.07 Mills	Special Taxes	Total Taxes	Paid	When Paid (Month Day Year)	Number of Receipt	March Settlement 1946	June Settlement 1946	Penalty	November Settlement 1946	Penalty	Collections to First Monday in January 1947	Penalty	Delinquent on First Monday in January 1947	Total Delinquent Tax and Penalty	Remarks
	Dollars Cts.	Dollars Cts.	Dollars Cts.	Dollars Cts.				Dollars Cts.	Dollars Cts.	Dollars Cts.	Dollars Cts.	Dollars Cts.	Dollars Cts.	Dollars Cts.	Dollars Cts.	Dollars Cts.	
1					1												
2					2												
3					3												
4					4												
5 # 234	39.64			39.64	5 PAID IN FULL APR 24 1948			5.26	39.64								
6 # 45	6.94	.18		7.12	6 PAID IN FULL MAY 12 1948			5.60	7.12								
7 # 46	7.10			7.10	7 PAID IN FULL APR - 3 1948			4.38	7.10								
8					8												
9 54	8.34	.22		8.56	9 PAID IN FULL MAY 12 1948			5.00	8.56								
10					10												
11 # 43	6.64			6.64	11 1st Half Paid OCT 2 - 1948 / 1st Half Paid MAY 26 1948			1.37	6.10		6.10						
12 # 36	5.56			5.56	12 1st Half Paid OCT 1948 / 1st Half Paid MAY 26 1948			1.00									
13					13												
14 # 49	7.56			7.56	14 1st Half Paid OCT 1948 / 1st Half Paid MAY 26 1948			1.37	3.78		3.78						
15					15												
16					16												
17					17												
18					18												
19					19												
20					20												
N 174 234	39.64																
SH 99	42.14	.40		82.78													
273 234 = 507	81.78																

Sheet No. 1 Shingobee Township Cass Co. Minn. Sec. 16 & Lot 7 Incl. Plat of Lot 7

Assessment Roll and Tax List of Real Property in the Town of Shingobee

Cass County, Minnesota, for Taxes for the Year 1947.

In Whose Name Assessed	To Whom Transferred	Description of Property: Subdivision	Sec. or Lot	Town or Block	Reg.	Number of Acres of Land: Acres	Hdths	No. School District	Tax Paid Over Tax or No	Indicate Agricultural Land by a No.	True and Full Valuations: Land Exclusive of Improvements and Improvements (Dollars)	Buildings and Other Structures (Dollars)	Machinery Permanently Attached to Real Estate (Dollars)	Total True and Full Value (Dollars)	Assessed Valuations: Rural: Homestead Up to $4,000 20% (Dollars)	Rural: Over $4,000 and Non-Homestead 33⅓% (Dollars)	All Other: Homestead Up to $4,000 25% (Dollars)	All Other: Over $4,000 and Non-Homestead 40% (Dollars)	Machinery Permanently Attached to Real Estate 33⅓% (Dollars)	Total Assessed Value (Dollars)	Total Assessed Value as Equalized by the Board of Review (Dollars)	Final Equalized Value (Dollars)
Grayson + Genevieve Kischer		1 NE¼ of NE¼	17	142	31	40		5				550 all										
Lawrence H Thompson, Genevieve Kischer w/o Hugh Berg		2 NW¼ of NE¼				40																
U. S. of America		3 SW¼ of NE¼																				
U. S. of America		4 SE¼ of NE¼																				
		5 S½ of NE¼ of NW¼																				
A. J. + Lydia Thompson		6 NE¼ of NW¼				20																
U. S. of America		7 NW¼ of NW¼																				
U. S. of America		8 SW¼ of NW¼																				
U. S. of America		9 SE¼ of NW¼																				
		10																				
U. S. of America		11 NE¼ of SW¼																				
U. S. of America		12 NW¼ of SW¼																				
U. S. of America		13 SW¼ of SW¼																				
U. S. of America		14 SE¼ of SW¼																				
		15																				
State of Minnesota		16 NE¼ of SE¼																				
U. S. of America		17 NW¼ of SE¼																				
U. S. of America		18 SW¼ of SE¼																				
		19 SE¼ of SE¼																				
		20																				

Valuations by School Districts as Equalized by Department of Taxation

Sold for Taxes	District No. / Rate ... Mills	District No. / Rate ... Mills	District No. / Rate ... Mills	District No. / Rate ... Mills	Tax including State Homestead ... Mills	State Tax on Non-Homestead 4.07 Mills	Special Taxes	Total Taxes	Paid	When Paid (Month Day Year)	Number of Receipt	March Settlement 1948	June Settlement 1948	Penalty	November Settlement 1948	Penalty	Collections to First Monday in January 1949	Penalty	Delinquent on First Monday in January 1949	Total Delinquent Tax and Penalty	Remarks
	Dollars	Dollars	Dollars	Dollars	Dollars	$ cts.	$ cts.	$ cts.				$ cts.	$ cts.	$ cts.	$ cts.	$ cts.	$ cts.	$ cts.	$ cts.	$ cts.	
1		H 256				31 50		31 50	1	PAID IN FULL APR - 3 1949	H 308		19 54		Refund w/ H 87	305	7 77	7 16-48			J. DE Abatch
2		H 256	Restatement # 3751			39 54		39 54	2	1st Half Paid JUN - 8 1949 2nd Half Paid NOV - 4 1948											
3		H 36				5 56		5 56	3												
4									4												
5									5												
6		H 18				2 78		2 78	6	1st Half Paid JUN - 8 1949 2nd Half Paid NOV - 4 1948											
7									7												
8									8												
9									9												
10									10												
11									11												
12									12												
13									13												
14									14												
15									15												
16									16												
17									17												
18									18												
19									19												
20									20												
		H 310			47 88			47 88													
		H 310																			

Assessment Roll and Tax List of Real Property in the Town of Shingobee, Cass County, Minnesota, for Taxes for the Year 1947.

Form 4 CD

	IN WHOSE NAME ASSESSED	TO WHOM TRANSFERRED	DESCRIPTION OF PROPERTY: SUBDIVISION	Sec. or Lot	Town or Block	Rng.	Number of Acres of Land: Acres	Mills	No. School District	Indicate Homestead Tax or No.	TRUE AND FULL VALUATIONS: LAND Exclusive of Structures or Improvements (Dollars)	BUILDINGS and Other Structures (Dollars)	MACHINERY Permanently Attached to Real Estate (Dollars)	TOTAL True and Full Value (Dollars)	ASSESSED VALUATIONS: RURAL: Homestead Up to $4,000 20% (Dollars)	RURAL: Over $4,000 and Non-Homestead 33⅓% (Dollars)	ALL OTHER: Homestead Up to $4,000 25% (Dollars)	ALL OTHER: Over $4,000 and Non-Homestead 40% (Dollars)	MACHINERY Permanently Attached to Real Estate 33⅓% (Dollars)	TOTAL ASSESSED VALUE (Dollars)	Total Assessed Value as Equalized by the Board of Review (Dollars)	FINAL EQUALIZED VALUE (Dollars)
U. S. of America			1 NE¼ of NE¼	18	142	31			5													
U. S. of America			2 NW¼ of NE¼																			
U. S. of America			3 SW¼ of NE¼																			
			4 SE¼ of NE¼																			
			5																			
U. S. of America			6 NE¼ of NW¼																			
U. S. of America			7 ~~NW¼ of NW¼~~ Lot 1																			
U. S. of America			8 ~~SW¼ of NW¼~~ " 2																			
			9 SE¼ of NW¼																			
			10																			
U. S. of America			11 NE¼ of SW¼																			
U. S. of America			12 ~~NW¼ of SW¼~~ Lot 3																			
			13 ~~SW¼ of SW¼~~ " 4																			
			14 SE¼ of SW¼																			
			15																			
U. S. of America			16 NE¼ of SE¼																			
U. S. of America			17 NW¼ of SE¼																			
			18 SW¼ of SE¼																			
			19 SE¼ of SE¼																			
			20																			

	SOLD FOR TAXES	VALUATIONS BY SCHOOL DISTRICTS AS EQUALIZED BY DEPARTMENT OF TAXATION: District No. ..... Rate ..... Mills (Dollars)	District No. ..... Rate ..... Mills (Dollars)	District No. ..... Rate ..... Mills (Dollars)	District No. ..... Rate ..... Mills (Dollars)	District No. ..... Rate ..... Mills (Dollars)	District No. ..... Rate ..... Mills (Dollars)	Tax including State Homestead ..... Mills ($ cts.)	State Tax on Non-Homestead ..... Mills ($ cts.)	SPECIAL TAXES ($ cts.)	TOTAL TAXES ($ cts.)		PAID: WHEN PAID Month Day Year	Number of Receipt	March Settlement 1948 ($ cts.)	June Settlement 1948 ($ cts.)	Penalty ($ cts.)	November Settlement 1948 ($ cts.)	Penalty ($ cts.)	Collections to First Monday in January 1949 ($ cts.)	Penalty ($ cts.)	Delinquent on First Monday in January 1949 ($ cts.)	Total Delinquent Tax and Penalty ($ cts.)	REMARKS
1												1												
2												2												
3												3												
4												4												
5												5												
6												6												
7												7												
8												8												
9												9												
10												10												
11												11												
12												12												
13												13												
14												14												
15												15												
16												16												
17												17												
18												18												
19												19												
20												20												

Assessment Roll and Tax List of Real Property in the Town of Shingobee, Cass County, Minnesota, for Taxes for the Year 1947.

In Whose Name Assessed	To Whom Transferred		Description of Property: Subdivision	Sec. or Lot	Town or Block	Rng.	Number of Acres of Land: Acres	100ths	No. School District	Indicate Best Land by Letter A	Indicate Second Best by Letter B	True and Full Valuations: Land Exclusive of Structures and Improvements	Buildings and Other Structures	Machinery Permanently Attached to Real Estate	Total True and Full Value	Assessed Valuations: Rural: Homestead Up to $4,000 20%	Rural: Over $4,000 and Non-Homestead 33⅓%	All Other: Homestead Up to $4,000 25%	All Other: Over $4,000 and Non-Homestead 40%	Machinery Permanently Attached to Real Estate 33⅓%	Total Assessed Value	Total Assessed Value as Equalized by the Board of Review	Final Equalized Value
							Acres	100ths				Dollars	Dollars	Dollars	Dollars	Dollars	Dollars	Dollars	Dollars	Dollars	Dollars	Dollars	Dollars
Loretta Hudson Perkin		1	NE¼ of NE¼	19	142	31	40		5														
"		2	NW¼ of NE¼				40																
"		3	SW¼ of NE¼				40																
"		4	SE¼ of NE¼				40																
		5																					
U. S. of America		6	NE¼ of NW¼																				
State of Minnesota		7	~~NW¼ of NW¼~~ Lot 1																				
U. S. of America		8	~~SW¼ of NW¼~~ " 2																				
U. S. of America		9	SE¼ of NW¼																				
		10																					
U. S. of America		11	NE¼ of SW¼																				
U. S. of America		12	~~NW¼ of SW¼~~ Lot 3																				
U. S. of America		13	~~SW¼ of SW¼~~ " 4																				
		14	SE¼ of SW¼																				
		15																					
U. S. of America		16	NE¼ of SE¼																				
U. S. of America		17	NW¼ of SE¼																				
U. S. of America		18	SW¼ of SE¼																				
U. S. of America		19	SE¼ of SE¼																				
		20																					

	Sold for Taxes	Validations by School Districts as Equalized by Department of Taxation: District No.	Rate Mills	District No.	Rate Mills	District No.	Rate Mills	District No.	Rate Mills	Tax including State Homestead Mills	State Tax on Non-Homestead 4.7 Mills	Special Taxes	Total Taxes		Paid	When Paid	Number of Receipt	March Settlement 1948	June Settlement 1948	Penalty	November Settlement 1948	Penalty	Collections to First Monday in January 1949	Penalty	Delinquent on First Monday in January 1949	Total Delinquent Tax and Penalty	Remarks
		Dollars	Dollars	Dollars	Dollars	Dollars	Dollars	Dollars	Dollars	$ cts.	$ cts.	$ cts.	$ cts.			Month Day Year		$ cts.	$ cts.	$ cts.	$ cts.	$ cts.	$ cts.	$ cts.	$ cts.	$ cts.	
1			96							14 82	40		15 22	1	PAID IN FULL	JUN 10 1948											
2			138							21 30	56		21 86	2	PAID IN FULL	JUN 10 1948											
3			72							11 12	30		11 42	3	PAID IN FULL	JUN 10 1948	7789		5997								
4			72							11 12	30		11 42	4	PAID IN FULL	JUN 10 1948											
5														5													
6														6													
7														7													
8														8													
9														9													
10														10													
11														11													
12														12													
13														13													
14														14													
15														15													
16														16													
17														17													
18														18													
19														19													
20														20													
			378							58 36	156		59 92														

Assessment Roll and Tax List of Real Property in the Town of Shingobee, Cass County, Minnesota, for Taxes for the Year 1947.

Form 4 CD (Revised 1945 Edition)

In Whose Name Assessed	To Whom Transferred	Description of Property: Subdivision	Sec. or Lot	Town. or Block	Rng.	Number of Acres of Land: Acres	Mills	No. School District	Indicate Homestead Tax by Yes	Indicate Homestead Tax by Yes	True and Full Valuations: Land Exclusive of Structures and Improvements (Dollars)	Buildings and Other Structures (Dollars)	Machinery Permanently Attached to Real Estate (Dollars)	Total True and Full Value (Dollars)	Assessed Valuations: Rural: Homestead Up to $4,000 20% (Dollars)	Rural: Over $4,000 and Non-Homestead 33⅓% (Dollars)	All Other: Homestead Up to $4,000 25% (Dollars)	All Other: Over $4,000 and Non-Homestead 40% (Dollars)	Machinery Permanently Attached to Real Estate 33⅓% (Dollars)	Total Assessed Value (Dollars)	Total Assessed Value as Equalized by the Board of Review (Dollars)	Final Equalized Value (Dollars)
U. S. of America		1 NE¼ of NE¼	20	142	31			5														
Edward J. & Clara G. Kietner		2 NW¼ of NE¼				42.98																
U. S. of America		3 SW¼ of NE¼																				
U. S. of America		4 SE¼ of NE¼																				
		5																				
Olga Carlson		6 NE¼ of NW¼				37.67																
U. S. of America		7 NW¼ of NW¼																				
U. S. of America		8 SW¼ of NW¼																				
~~C. J. Swenson~~		9 SE¼ of NW¼																				
		10																				
~~Ferdinand Zink~~	Wilfred & Edna Oberley	11 NE¼ of SW¼				40.26																
U. S. of America		12 NW¼ of SW¼																				
U. S. of America		13 SW¼ of SW¼																				
U. S. of America		14 SE¼ of SW¼																				
		15																				
Claude B. & Lillian Starr		16 NE¼ of SE¼				51.48																
Ferdinand Zink		17 NW¼ of SE¼				47.69																
U. S. of America		18 SW¼ of SE¼																				
Claude B. & Lillian Starr		19 SE¼ of SE¼				50.42																
		20																				
						270.39																

Valuations by School Districts as Equalized by Department of Taxation: District No. 5 Rate 70.2 Mills

	Sold for Taxes	Dollars	Cents	Dollars	Cents	Dollars	Cents	Dollars	Cents	Total Including State Homestead Mills $	cts.	State Tax on Non-Homestead 70.2 Mills $	cts.	Special Taxes $	cts.	Total Taxes $	cts.
1																	
2		H	69							10	66					10	66
3																	
4																	
5																	
6	SOLD FOR TAXES		75							11	58	30				11	88
7																	
8																	
9																	
10																	
11	SOLD FOR TAXES		60							9	26	24				9	50
12																	
13																	
14																	
15																	
16			76							11	74	30				12	04
17	SOLD FOR TAXES		76							11	74	30				12	04
18																	
19			76							11	74	30				12	04
20																	
		H	69														
		2	36							66	72	144				68	16
			43														

	Paid	When Paid: Month	Day	Year	Number of Receipt	March Settlement 1948 $	cts.	June Settlement 1948 $	cts.	Penalty $	cts.	November Settlement 1948 $	cts.	Penalty $	cts.	Collections to First Monday in January 1949 $	cts.	Penalty $	cts.	Delinquent on First Monday in January 1949 $	cts.	Total Delinquent Tax and Penalty $	cts.	Remarks
1																								
2	PAID IN FULL	MAY	28	1948	5775			10	66															
3																								
4																								
5																								
6																				11	88			
7																								
8																								
9																								
10																								
11	PAID IN FULL	APR	8	1948	Year?			9	50															
12																								
13																								
14																								
15																								
16	2nd Half Paid 1st Half Paid	OCT MAY	4 27	1948 1948	(6.00) 5775			6	02			6	02							12	04			
17																								
18																								
19	2nd Half Paid 1st Half Paid	OCT MAY	4 27	1948 1948	(6.00) 5775			6	02			6	02											
20																								

Assessment Roll and Tax List of Real Property in the Town of Shingobee

In Whose Name Assessed	To Whom Transferred	Description of Property: Subdivision	Sec. or Lot	Town or Block	Rge.	Number of Acres of Land: Acres	Hdths	No. School District	Info. Assessor Based about Tax Year No.	Info. Assessor Applicant Tax Year No.	True and Full Valuations: Land Exclusive of Structures and Improvements	Buildings and Other Structures	Machinery Permanently Attached to Real Estate	Total True and Full Value	Assessed Valuations: Rural: Homestead Up to $4,000 20%	Rural: Over $4,000 and Non-Homestead 33⅓%	All Other: Homestead Up to $4,000 20%	All Other: Over $4,000 and Non-Homestead 40%	Machinery Permanently Attached to Real Estate 33⅓%	Total Assessed Value	Total Assessed Value as Equalized by the Board of Review	Final Equalized Value
						Acres	Hdths				Dollars	Dollars	Dollars	Dollars	Dollars	Dollars	Dollars	Dollars	Dollars	Dollars	Dollars	Dollars
Rodrick E. + Mary J. LaBelle		1 Lot 1 less 2.32 acs Rd, Pt (1/2) + less Hanson tract	21	142	31	20	18	5														
Albert Carlson		2 ~~SW¼ of NE¼~~ Lot 2				39	50															
~~Fred Lembke Lot~~ + Raymond Lembke ~~Lot~~		3 ~~SW¼ of NE¼~~ S½ of S½ of NE¼ less 156'x 300'				~~40~~ 8	60															
John, H.A. + Sophia Hanson		4 ~~S½ of SW¼~~ N½ of S½ of NE¼				40																
"		5 a strip of land 4 rods wide along E side of NE¼ of NW¼				1																
Albert Bratrud		6 NE¼ of NW¼ less strip 4 rds wide along E. side				39																
John, H.A., + Sophia Hanson		7 NW¼ of NW¼				40																
Albert Bratrud		8 SW¼ of NW¼				40																
"		9 SE¼ of NW¼				40																
Ed. F. P. Steede		10 S½ of NW¼ of SE¼				20																
U. S. of America		11 NE¼ of SW¼																				
U. S. of America		12 NW¼ of SW¼																				
U. S. of America		13 SW¼ of SW¼																				
U. S. of America		14 SE¼ of SW¼																				
Edna C. McHarry Rich		15 NE¼ of SE¼ less N. 1036'				8	60															
A.N. + Edna Oberly		16 NE¼ of SE¼ N 1036' of				31	40															
Alfred N. + Edna N. Oberly	Pearl Fairbanks	17 NW¼ of SE¼ N½ of				20																
~~Donald Strange + Helen~~		18 SW¼ of SE¼				20																
~~L.D. + Pauline Stroupe~~	James R. + Amanda Chumley	19 SE¼ of SE¼ less N. 532'				35																
Wenceslaus + Agnes Ambert		20 150'x 300' of S½ of S½ of NE¼																				
						434	68															

Validations by School Districts as Equalized by Department of Taxation: District No. 5; District No. ..... Rate ..... Mills; District No. ..... Rate ..... Mills; District No. ..... Rate ..... Mills; District No. ..... Rate ..... Mills

	Sold for Taxes	Dollars	Dollars	Dollars	Dollars	Dollars	Dollars	Tax including State Homestead: Mills	State Tax on Non-Homestead 4.7 Mills: $ cts.	Special Taxes: $ cts.	Total Taxes: $ cts.		Paid	When Paid: Month	Day	Year	Number of Receipt	March Settlement 1948	Total Settlement 1948	Penalty	November Settlement 1948	Penalty	Collections to First Monday in January 1949	Penalty	Delinquent as First Monday in January 1949	Total Delinquent Tax and Penalty	Remarks
1		308						4756	126		48 82	1	PAID IN FULL	JUN 9	1948		7340		48 82								
2		72						1112	30		11 42	2	PAID IN FULL	JUN 4	1948		7258		11 42								
3		H 122						1884			18 84	3	PAID IN FULL	MAY 25	1948		7184		18 84								
4		H 197						3042			30 42	4	1st Half Paid / 2nd Half Paid	OCT 28 / MAY 26	1948 / 1948		7237 / 7267				15 21 / 15 21						
5		H 3						46			46	5	1st Half Paid / 2nd Half Paid	OCT 28 / MAY 26	1948 / 1948				15 44								
6		133						2054	54		21 08	6	1st Half Paid / 2nd Half Paid	OCT 30 / JUN 15	1948 / 1948		7700 / 7706		10 54		10 54						
7		H 43						664			6 64	7	1st Half Paid / 2nd Half Paid	OCT 28 / MAY 26	1948 / 1948		7237 / 7267		3 32		3 32						
8		117						1806	48		18 54	8	1st Half Paid / 2nd Half Paid	OCT 30 / JUN 15	1948 / 1948		7700 / 7706		18 54		18 54						
9		117						1806	48		18 54	9	1st Half Paid / 2nd Half Paid	OCT 30 / JUN 15	1948 / 1948		7700 / 7706		18 54								
10		36						556	14		5 70	10	PAID IN FULL	JUN 5	1948		7212		5 70								
11												11															
12												12															
13												13															
14												14															
15		50						772	20		7 92	15	1st Half Paid / 2nd Half Paid	OCT 4 / MAY 27	1948 / 1948		6999 /		3 96		3 96						
16		H 130						2005			20 05	16	PAID IN FULL	JUN 1	1948												
17		H 18						278			2 78	17	PAID IN FULL	JUN 1	1948		7035		2 78								
18		H 74						1142			11 42	18	PAID IN FULL	MAY 7	1948												
19		H 135						2084			20 84	19	PAID IN FULL	MAY 7	1948		7038		32 24								
20												20															
		H 727 / 34 830 / 1557						34010	340		24350																

Assessment Roll and Tax List of Real Property in the Town of Shingobee,

Cass County, Minnesota, for Taxes for the Year 1947.

In Whose Name Assessed	To Whom Transferred	Description of Property: Subdivision	Sec. or Lot	Town or Block	Rng.	Number of Acres of Land: Acres	Mills	Sch. District	Indicate Homestead Tax or No	Indicate Agricultural Tax or No	True and Full Valuations: Land Exclusive of Structures and Improvements	Buildings and Other Structures	Machinery Permanently Attached to Real Estate	Total True and Full Value	Assessed Valuations: Rural: Homestead Up to $4,000	Rural: Over $4,000 and Non-Homestead	All Other: Homestead Up to $4,000	All Other: Over $4,000 and Non-Homestead	Machinery Permanently Attached to Real Estate	Total Assessed Value	Total Assessed Value as Revised by the Board of Review	Final Equalized Value
						Acres	Mills				Dollars	Dollars	Dollars	Dollars	Dollars	Dollars	Dollars	Dollars	Dollars	Dollars	Dollars	Dollars
Lewis A. Becker ~~Thos. M. Becker~~		S½ of SW¼ of SE¼ less 1 ac																				
		1 ~~[illegible]~~	128	142	31	19		5														
		3 rds also of E line of S½ of																				
Donald + Frances Felkey		2 ~~NW¼ of NE¼ to~~ SW¼ of SE¼				1																
		3 SW¼ of NE¼																				
John Hanson		Lot 1 S½ of R4																				
		4 ~~S½ of NE¼~~																				
Donald + Frances Felkey		5 N. 533' of SE¼ of SE¼ less N 515.5' of ~~[illegible]~~ E. 1000'				5																
		6 NE¼ of NW¼																				
		7 NW¼ of NW¼																				
		8 SW¼ of NW¼																				
		9 SE¼ of NW¼																				
Village of Walker		10 N. 515.5' of E. 1000' of SE¼ of SE¼																				
		11 NE¼ of SW¼																				
		12 NW¼ of SW¼																				
		13 SW¼ of SW¼																				
		14 SE¼ of SW¼																				
		15																				
		16 NE¼ of SE¼																				
		17 NW¼ of SE¼																				
		18 SW¼ of SE¼																				
		19 SE¼ of SE¼																				
		20																				

Valuations by School Districts as Equalized by Department of Taxation

Sold for Taxes	District No. 128 Rate 142.31 Mills: Dollars	Cents	District No. ... Rate ... Mills: Dollars	Cents	District No. ... Rate ... Mills: Dollars	Cents	District No. ... Rate ... Mills: Dollars	Cents	Tax including State Homestead ... Mills: $	cts.	State Tax on Non-Homestead 4.2 Mills: $	cts.	Special Taxes: $	cts.	Total Taxes: $	cts.
1	4	64							9	88					9	88
Sold for Taxes	4	3								46						46
3																
4	4	18							2	78					2	78
5																
6																
7																
8																
9																
10																
11																
12																
13																
14																
15																
16																
17																
18																
19																
20																
	4 / 7	85							13	17					13	17

Sold for Taxes	Paid	When Paid: Month	Day	Year	Number of Receipt	March Settlement 1948: $	cts.	June Settlement 1948: $	cts.	Penalty: $	cts.	November Settlement 1948: $	cts.	Penalty: $	cts.	Collections to First Monday in January 1949: $	cts.	Penalty: $	cts.	Delinquent on First Monday in January 1949: $	cts.	Total Delinquent Tax and Penalty: $	cts.	Remarks
1	PAID IN FULL	MAY	12	1948	6099			9	88												46			
Sold for Taxes 2																								
3																								
4	PAID IN FULL	OCT	20	1948	6237			2	39			1	39											
5																								
6																								
7																								
8																								
9																								
10																								
11																								
12																								
13																								
14																								
15																								
16																								
17																								
18																								
19																								
20																								

Assessment Roll and Tax List of Real Property in the Town of Shingobee, Cass County, Minnesota, for Taxes for the Year 1947.

Form 4 C.D.—Hallenbeck Company, Minneapolis

In whose name assessed	To whom transferred	Description of property: Subdivision	Sec. or Lot	Town or Block	Rng.	Number of Acres of Land: Acres	100ths	No. School District	Tax Code Number Applicable to Land	Tax Code Number Applicable to Improvements	True and Full Valuations: Land Exclusive of Structures and Improvements	Buildings and Other Structures	Machinery Permanently Attached to Real Estate	Total True and Full Value	Assessed Valuations: Rural: Homestead Up to $4,000 20%	Over $4,000 and Non-Homestead 33⅓%	All Other: Homestead Up to $4,000 25%	Over $4,000 and Non-Homestead 40%	Machinery Permanently Attached to Real Estate 33⅓%	Total Assessed Value	Total Assessed Value as Equalized by the Board of Review	Final Equalized Value
						Acres	100ths				Dollars	Dollars	Dollars	Dollars	Dollars	Dollars	Dollars	Dollars	Dollars	Dollars	Dollars	Dollars
Augusta S. + Peter E. Palusky		Lot 2 W. of Ry ~~NW¼ of NE¼~~	22	142	31	21		5														
		Plat part of Lots 1 & 4 bounded by Park Ave. on North, Lot 2 and Lot 3 on ~~NW¼ of NE¼~~ East, beginning line on Lot 3 & 4 from north																				
Synva Quam		3 ~~SW¼ of NW¼~~ on that				4																
Bertha Woolbert		N 35'x291.8' of SW¼ of SE¼																				
		4 ~~SE¼ of NE¼~~				25																
		5																				
Henry + Agnes Erickson		165'x291.8' of SW¼ of SE¼ 6 ~~NE¼ of NW¼~~				1.16		4	7		100 acreed											
Wallace A. + Helen E. Pasadis		N.80' of S.346' of W.291.8' of 7 ~~NW¼ of NW¼~~ SW¼ of SE¼				33																
Mathilda + Lloyd Bethel		100'x291.8' of SW¼ of SE¼ 8 ~~SW¼ of NW¼~~				67																
Horace D. Rogers / Adm. C.T.A. Est. John E. Andrus		Sace of Lot 3 E of H.Ry + S of 9 ~~SE¼ of NW¼~~ N of Ry				5																
Bert E. + Beatrice Gardner		Sace of Lot 3 S of SRW & 3 acres 10 1 ac to Nyblett 2½ ac to Hall				6.50																
		11 NE¼ of SW¼																				
		12 NW¼ of SW¼																				
Horace D. Rogers / Adm. C.T.A. Est. John E. Andrus		Lot 1 less 1.19 ac to Ry Rt of Way 13 ~~SW¼ of NW¼~~				35.06																
Leslie + Irene Gardner		1 ac of Lot 3 S. of SRW & 1 ac 14 ~~SE¼ of SW¼~~				1																
		15																				
Horace D. Rogers / Adm. C.T.A. Est. John E. Andrus		Lot 2 outside Village less part E of Ry 16 ~~NW¼ of SE¼~~				21																
Horace D. Rogers / Adm. Est. John E. Andrus,		1 ac N + E of Ry of Lot 3 17 ~~NW¼ of SE¼~~				1																
~~Geo. Hess~~ The Nipson Lbr. Co.		18 ~~SW¼ of SE¼~~ 1 ac of Lot 3																				
— " "		19 ~~SE¼ of SE¼~~ 2 ac of Lot 3				2.50																
Village of Walker		20 1 acre of SW¼ of SE¼									Exempt											
						100.47																

Continued on next page

	Sold for Taxes	District No. 5 Rate ... Mills	District No. 5 Rate ... Mills	District No. ... Rate ... Mills	District No. ... Rate ... Mills	District No. ... Rate ... Mills	District No. ... Rate ... Mills	Tax including State Homestead	State Tax on Non-Homestead 4.07 Mills	Special Taxes	Total Taxes		Paid	When Paid: Month	Day	Year	Number of Receipt	March Settlement 1948	June Settlement 1948	Penalty	November Settlement 1948	Penalty	Collections to First Monday in January 1949	Penalty	Delinquent on First Monday in January 1949	Total Delinquent Tax and Penalty	Remarks
		Dollars	Dollars	Dollars	Dollars	Dollars	Dollars	$ cts.	$ cts.	$ cts.	$ cts.								$ cts.	$ cts.	$ cts.	$ cts.	$ cts.	$ cts.	$ cts.	$ cts.	
1		H 162						25 02			25 02	1	2nd Half Paid / 1st Half Paid	JUL 15 / JUN 18	1948 / 1948		4180 / 3507		12 51 / 12 51								
2			7					1 18	02		1 20	2	PAID IN FULL	MAY 26	1948		6291		1 20								
3												3															
4			H 40					6 71			6 71	4	PAID IN FULL	OCT. - 7	1948		7793				6 71	24					
5												5															
6			H 79					13 38			13 38	6	PAID IN FULL	MAY 27	1948		5943		13 38								
7			12					2 04	04		2 08	7	PAID IN FULL	JUN 10	1948		7213		2 08								
8			H 80					13 56			13 56	8	PAID IN FULL	MAY 27	1948		5943		13 56								
9	SOLD FOR TAXES		23					3 90	10		4 00	9	PAID IN FULL	JUN 7	1948		6722		4 00								
10		H 70						10 81			10 81	10	PAID IN FULL	MAY 29	1948		6122		10 81								
11												11															
12												12															
13			126					21 34	52		21 86	13	PAID IN FULL / 2nd Half Paid	JUN 7 / OCT 30	1948 / 1948		6722 / 7277		21 86		364						
14		H 101 / ~~265~~	Abatement #3754					24 86 / ~~41 38~~	1 00		25 86 / ~~42 38~~	14	1st Half Paid	MAY 27	1948		5479		21 24								17.62 Abated
15												15															
16	SOLD FOR TAXES	1780						274 86	7 74		282 10	16	PAID IN FULL	JUN 7	1948		6722		282 10								
17	SOLD FOR TAXES		6					1 02	02		1 04	17	PAID IN FULL	JUN 7	1948		6723		1 04								
18			156					26 42	64		27 06	18	2nd Half Paid / 1st Half Paid	OCT 30 / OCT 30	1948 / 1948				13 53 / 13 53		13,537 / 21 85						
19		105						16 22	42		16 64	19	1st Half Paid	JUL 12	1948		1293		8 32 / 8 32								
20												20															
		4 283	199					846 62																			
		30 2,153	33					26 828																			
		2985	529 - 2914					457 90	10 10		468 00																

Assessment Roll and Tax List of Real Property in the Town of Shingobee

In whose name assessed	To whom transferred	Description of property: Subdivision	Sec. or Lot	Town or Block	Range	Number of Acres of Land: Acres	100ths	Sch. Dist.	Indebtedness Exempt Yes or No	Indebtedness Taxable Yes or No	True and Full Valuations: Land Exclusive of Structures and Improvements	Buildings and Other Structures	Machinery Permanently Attached to Real Estate	Total True and Full Value	Assessed Valuations: Rural: Homestead Up to $4,000 20%	Over $4,000 and Non-Homestead 33⅓%	All Other: Homestead Up to $4,000 25%	Over $4,000 and Non-Homestead 40%	Machinery Permanently Attached to Real Estate 33⅓%	Total Assessed Value	Total Assessed Value as Equalized by the Board of Review	Final Equalized Value	Sold for Taxes	Paid	When Paid	Number of Receipt	March Settlement 1948	June Settlement 1948	Penalty	November Settlement 1948	Penalty	Collections to First Monday in January 1949	Penalty	Delinquent on First Monday in January 1949	Total Delinquent Tax and Penalty	Remarks
						Acres	100ths				Dollars	Dollars	Dollars	Dollars	Dollars	Dollars	Dollars	Dollars	Dollars	Dollars	Dollars	Dollars			Month Day Year		$ cts.	$ cts.	$ cts.	$ cts.	$ cts.	$ cts.	$ cts.	$ cts.	$ cts.	
Edward Howard Mussel		About 3 acs of Lot 3 1 ~~NE¼ of NW¼~~	22	142	31	3		5																												
Arthur A. Larson		Part of Lot 3 less ½ 2 ~~NW¼ of NW¼~~				7	37																													
Roscoe Croft		1.5 acs of Lot 3 3 ~~SW¼ of NW¼~~				1	50																													
E. L. Rogers		5 acs of Lot 3 4 ~~SW¼ of NW¼~~				5																														
[illegible] Villa + M. Simmer		5 ~~175' x 1145.5' x 175' x 160' [illegible]~~																																		
Alfred N. + Edna N. O. Berley		3 acs of Lot 3 - 264 x 200 6 ~~NE¼ of NW¼~~				3																														
C. J. + Sadie Ellenpeter		½ ac of Lot 3 7 ~~SW¼ of NW¼~~					13																													
Claude B. + Lillian Starrs		Lot 4 (SW¼ of SW¼) less Pillsbury Add + R.R. 8 ~~SW¼ of NW¼ less 150' x 150' x 297'~~				29																														
D. E. Wakefield		About 1½ acs of Lot 1 9 ~~SE¼ of NW¼~~				1	50																													
Eric + Beulah Hagen		150' x 165' + 165' x 297' of SW¼ of SW¼ (on Lot 4) 10																																		
Clyde M. + Pearl E. Cowell		150' x 355' - Part of Lot 1 11 ~~NW¼ of SW¼~~				1	50																													
Clarence Hutten		7½ of 4½ acs of Lot 1 12 ~~NW¼ of SW¼~~				2	25																													
Emil Sorenson		4½ of 4½ acs of Lot 1 13 ~~SW¼ of SW¼~~				2	25																													
Harry W. + Pearl Anderson		Com. 335' N of SW Cor of Lot 3, E. 200' N 335' also Commencing 200' E of SW Cor, N 335' E 10 14 ~~SE¼ of SW¼~~ thence Lot 3, S. to Begin				1	50																													
Ind. School Dist #5		500' of SE¼ of SE¼ 15								Exempt																										
Village of Walker		1½ acs of SE¼ of SE¼ 16 ~~NE¼ of SE¼~~								Exempt																										
Roy + Nina B. Krueger		N 45' of L 496' of N 291.8' of 17 ~~NW¼ of SE¼~~ SW¼ of SE¼				33																														
J. H. Lillian + Martin J. Reed		SW¼ of SE¼ (N¼ of N¼ x 34 less 100' x 250') 18 ~~SW¼ of SE¼~~				10																														
Sylvia Quam		All that unplatted part of SW¼ of SE¼ 19 ~~SE¼ of SE¼~~ lying N. of Old Post Quamville + Bass St.				9	27																													
		20																																		

Valuations by School Districts as certified by Department of Taxation

	Sch. Dist. 5	Sch. Dist. 15	Sch. Dist. 5	Sch. Dist.	Sch. Dist.	Sch. Dist.
No.						
Rate — Mills	44.7 Mills	44.7 Mills				
	Dollars	Dollars	Dollars	Dollars	Dollars	Dollars
1		H 19				
2		H 43				
3		H 60				
4		55				
5						
6		H 15				
7		29				
8		H 123				
SOLD FOR TAXES		5				
10		H 93				
11		163				
12		434				
13		757				
14		H 91				
15						
16						
17			H 68			
18			H 5			
19		9				
20						
	H 446	73				
	MM 1467					
	1896	73	1985			

	Tax including State Homestead ... Mills	State Tax on Non-Homestead 4.7 Mills	Special Taxes	Total Taxes
	$ cts.	$ cts.	$ cts.	$ cts.
1	2.94			2.94
2	6.64			6.64
3	9.26			9.26
4	8.50	22		8.72
5				
6	2.32			2.32
7	4.48	12		4.60
8	19.00			19.00
SOLD FOR TAXES	78	02		80
10	14.36			14.36
11	25.18	66		25.84
12	67.02	176		68.78
13	116.90	3.08		119.98
14	14.06			14.06
15				
16				
17	11.52			11.52
18	94			94
19	1.38	04		1.42
20				
	36			
	87			
	395.18	5.90		311.08

	Paid	When paid (Month Day Year)	Number of Receipt	March Settlement 1948	June Settlement 1948	Penalty	November Settlement 1948	Penalty	Collections to First Monday in January 1949	Penalty	Delinquent on First Monday in January 1949	Total Delinquent Tax and Penalty	Remarks
				$ cts.	$ cts.	$ cts.	$ cts.	$ cts.	$ cts.	$ cts.	$ cts.	$ cts.	
1	PAID IN FULL	MAY 13 1948	5136		2.94								
2	PAID IN FULL	MAY 12 1948	5172		6.64								
3	PAID IN FULL	MAY 17 1948	5280		9.26								
4	2nd Half Paid	OCT 30 1948	6458										
4	1st Half Paid	JUN 15 1948	5458		4.36		4.36						
5													
6	PAID IN FULL	JUN 1 1948	5285		2.32								
7	PAID IN FULL	JUN 26 1948	5343		4.60								
8	2nd Half Paid	OCT 4 1948	6241										
8	1st Half Paid	MAY 27 1948	5341		9.50		.50						
9	PAID IN FULL	JUN 7 1948	5723		.80								
10	PAID IN FULL	OCT 2 1948	6108				14.36	.50					
11	PAID IN FULL	JUL 12 1948	5931		25.84								
12	PAID IN FULL	JUL 12 1948	5932		68.78								
13	PAID IN FULL	JUN 5 1948	5898		119.98								
14											14.06	✓	5.47
15													
16													
17	1st Half Paid	MAY 29 1948	6140		11.52						7.76	✓	6.34
18	PAID IN FULL	May 3 1948	5767		.94								
19	PAID IN FULL	MAY 26 1948	5698		1.42								
20													

Assessment Roll and Tax List of Real Property in the Town of Shingobee

Cass County, Minnesota, for Taxes for the Year 1947.

In Whose Name Assessed	To Whom Transferred	Description of Property: Subdivision	Sec. or Lot	Town or Block	Rng.	Number of Acres of Land: Acres	Tenths	No. School District	Individual Assessed Value	Individual Assessed Value	True and Full Valuations: Land Exclusive of Structures and Improvements	Buildings and Other Structures	Machinery Assessed as Real Estate	Total True and Full Value	Assessed Valuations: Rural: Homestead Up to $6,000 20%	Rural: Over $1,000 and Non-Homestead 33⅓%	All Other: Homestead Up to $4,000 25%	All Other: Over $4,000 and Non-Homestead 40%	Machinery Permanently Attached to Real Estate 33⅓%	Total Assessed Value	Total Assessed Value as Equalized by the Board of Review	Final Equalized Value
											Dollars	Dollars	Dollars	Dollars	Dollars	Dollars	Dollars	Dollars	Dollars	Dollars	Dollars	Dollars
Ed Wald		Lot 2 less platted + less 400' x 400' + less 1 ~~N½ of N½ of NW¼~~ lying N of Nisswa Lake + less 1.8 acres	23	142	31	25	20	5	40			Bookkeeping										
		2 NW¼ of NE¼																				
Arthur + Bernice L Olson		3 ~~SW¼ of NE¼~~ 400' x 400' of Lot 2					83															
		4 SE¼ of NE¼																				
Theodore Norgard		5 10 rods N side of Lot 2 less platted					1 00															
		6 NE¼ of NW¼																				
Amund Byhre		7 ~~NW¼ of NW¼~~ 10 x 10 rods of Lot 2 - less platted					1 00															
		8 SW¼ of NW¼																				
John M Lope + Mary Meyer Land. ~~Georgian P + Mildred Buermagen~~		9 SE¼ of NW¼																				
		10 1.8 acre of Lot 2					1 80															
		11 NE¼ of SW¼																				
		12 NW¼ of SW¼																				
		13 SW¼ of SW¼																				
		14 SE¼ of SW¼																				
		15																				
		16 NE¼ of SE¼																				
		17 NW¼ of SE¼																				
		18 SW¼ of SE¼																				
		19 SE¼ of SE¼																				
		20																				
							2 83															

Validations by School Districts as Equalized by Department of Taxation

Sold for Taxes	District No. Rate Mills	District No. Rate Mills	District No. Rate Mills	District No. Rate Mills	District No. Rate Mills	Tax Including State Homestead Mills	State Tax on Non-Homestead 4.87 Mills	Special Taxes	Total Taxes		Paid	When Paid: Month	Day	Year	Number of Receipt	March Settlement 1948	June Settlement 1948	Penalty	November Settlement 1948	Penalty	Collections to First Monday in January 1949	Penalty	Delinquent on First Monday in January 1949	Total Delinquent Tax and Penalty	Remarks
	Dollars	Dollars	Dollars	Dollars	Dollars	$ cts.	$ cts.	$ cts.	$ cts.							$ cts.	$ cts.	$ cts.	$ cts.	$ cts.	$ cts.	$ cts.	$ cts.	$ cts.	
1		H 179				30 37			30 32	1	PAID IN FULL	MAY	20	1948	5510		30 32								
2										2	2nd Half Paid														
3		H 172				29 14			29 14	3	1st Half Paid	OCT 2 / JUN 1		1948	6431		1459		1459						
4										4															
5		22				3 72	08		3 80	5													3 80	9 18	
6										6															
7		22				3 72	08		3 80	7	PAID IN FULL	MAY	- 8	1948	4552		3 80								
8										8															
9										9															
10		H 214				36 26			36 26	10	PAID IN FULL	APR	29	1948	4459		36 26								
11										11															
12										12															
13										13															
14										14															
15										15															
16										16															
17										17															
18										18															
19										19															
20										20															
		H 565 / 214 44 / 609				103 16	16		103 32																

Assessment Roll and Tax List of Real Property in the Town of Shingobee, Cass County, Minnesota, for Taxes for the Year 1947.

	In Whose Name Assessed	To Whom Transferred	Description of Property: Subdivision	Sec. or Lot	Twp. or Block	Rng.	Number of Acres of Land: Acres	Mills	No. School District	Indebtedness Deducted Tax or No.	Indebtedness Agreed Tax or No.	True and Full Valuations: Land Exclusive of Structures and Improvements (Dollars)	Buildings and Other Structures (Dollars)	Machinery Permanently Attached to Real Estate (Dollars)	Total True and Full Value (Dollars)	Assessed Valuations: Rural: Homestead Up to $1,500 20% (Dollars)	Rural: Over $1,500 and Non-Homestead 33⅓% (Dollars)	All Other: Homestead Up to $1,500 25% (Dollars)	All Other: Over $1,500 and Non-Homestead 40% (Dollars)	Machinery Permanently Attached to Real Estate 33⅓% (Dollars)	Total Assessed Value (Dollars)	Total Assessed Value as Equalized by the Board of Review (Dollars)	Final Equalized Value (Dollars)
1	Ethel L. Peterson		~~N½ of Lot 5~~	24	142	31	25.50		5														
2			NW¼ of NE¼																				
3			SW¼ of NE¼																				
4			SE¼ of NE¼																				
5	U. S. of America in trust for White Chippewa Tribe		Lot 7																				
6			NE¼ of NW¼																				
7			NW¼ of NW¼																				
8			SW¼ of NW¼																				
9			SE¼ of NW¼																				
10																							
11			NE¼ of SW¼																				
12			NW¼ of SW¼																				
13			SW¼ of SW¼																				
14			SE¼ of SW¼																				
15																							
16			NE¼ of SE¼																				
17			NW¼ of SE¼																				
18			SW¼ of SE¼																				
19			SE¼ of SE¼																				
20																							

	Sold for Taxes	Valuations by School Districts as Equalized by Department of Taxation: District No. / Rate ... Mills	District No. / Rate ... Mills	District No. / Rate ... Mills	District No. / Rate ... Mills	District No. / Rate ... Mills	Tax on Ending State Homestead ... Mills	State Tax on Non-Homestead 4.7 Mills	Special Taxes	Total Taxes	Paid	When Paid: Month Day Year	Number of Receipt	March Settlement 1948	June Settlement 1948	Penalty	November Settlement 1948	Penalty	Collections to First Monday in January 1949	Penalty	Delinquent on First Monday in January 1949	Total Delinquent Tax and Penalty	Remarks
		Dollars	Dollars	Dollars	Dollars	Dollars	Dollars	$ cts.	$ cts.	$ cts.				$ cts.	$ cts.	$ cts.	$ cts.	$ cts.	$ cts.	$ cts.	$ cts.	$ cts.	
1			45				6.94	18		7.12	1	PAID IN FULL JUN 19 1949		6.55	7.12								
2											2												
3											3												
4											4												
5											5												
6											6												
7											7												
8											8												
9											9												
10											10												
11											11												
12											12												
13											13												
14											14												
15											15												
16											16												
17											17												
18											18												
19											19												
20											20												
								18		7.12													

Assessment Roll and Tax List of Real Property in the Town of Stringbean

In whose name assessed	To whom transferred	Description of property: Subdivision	Sec. or Lot	Town or Block	Rng.	Number of Acres of Land (Acres / 100ths)	No. School District	Indicates Homestead Tax in Lieu	Indicates Homestead Tax in Lieu	True and Full Valuations: Land Exclusive of Structures and Improvements ($)	Buildings and Other Structures ($)	Machinery Permanently Attached to Real Estate ($)	Total True and Full Value ($)	Assessed Valuations: Rural: Homestead Up to $4,000 20% ($)	Rural: Over $4,000 and Non-Homestead 33⅓% ($)	All Other: Homestead Up to $4,000 25% ($)	All Other: Over $4,000 and Non-Homestead 40% ($)	Machinery Permanently Attached to Real Estate 33⅓% ($)	Total Assessed Value ($)	Total Assessed Value as Equalized by the Board of Review ($)	Final Equalized Value ($)
Regina + Johan Odin Nauctvold		1 ~~N½ of NE¼~~ N½ of Lot 2	25	142	31	25.25	5														
		2 NW¼ of NE¼																			
		3 SW¼ of NE¼																			
		4 SE¼ of NE¼																			
Ethel L. Peterson		5 Lot 6				10.90															
		6 NE¼ of NW¼																			
		7 NW¼ of NW¼																			
		8 SW¼ of NW¼																			
		9 SE¼ of NW¼																			
		10																			
Regina + Johan Odin Nauctvold		11 ~~NE¼ of SW¼~~ Lot 3				16															
		12 NW¼ of SW¼																			
		13 SW¼ of SW¼																			
Pearl Hinde		14 ~~SE¼ of SW¼~~ " 7				9.60															
		15																			
State of Minnesota		16 NE¼ of SE¼																			
State of Minnesota		17 ~~NW¼ of SE¼~~ Lot 4 less Plat of Breezy Point																			
Chris F. Kanaiest		18 ~~SW¼ of SE¼~~ Lot 5 less Plat of Breezy Point + Lot 5 less 5.8 acs				40															
"		19 SE¼ of SE¼				40															
	Vernon McRearey	20 5.8 acs of lot 5				5.8															
						157.75															
						10.42															

Sold for taxes	Valuations by School Districts as Equalized by Department of Taxation: District 5 No. ___ Rate ___ Mills ($)	District No. ___ Rate ___ Mills ($)	District No. ___ Rate ___ Mills ($)	District No. ___ Rate ___ Mills ($)	District No. ___ Rate ___ Mills ($)	Tax including State Homestead Mills ($ cts.)	State Tax on Non-Homestead 4.7 Mills ($ cts.)	Special Taxes ($ cts.)	Total Taxes ($ cts.)	Paid	When Paid (Month Day Year)	Number of Receipt	March Settlement 1948 ($ cts.)	June Settlement 1948 ($ cts.)	Penalty ($ cts.)	November Settlement 1948 ($ cts.)	Penalty ($ cts.)	Collections to First Monday in January 1949 ($ cts.)	Penalty ($ cts.)	Delinquent on First Monday in January 1949 ($ cts.)	Total Delinquent Tax and Penalty ($ cts.)	Remarks
1	45					6.94	18		7.12	1 2nd Half Paid / 1st Half Paid	OCT 19 1948 / MAY 21 1948	11727 / 6182		3.56		3.56						
2										2												
3										3												
4										4												
5	30					4.64	12		4.76	5 PAID IN FULL	JUN 15 1948	6255		4.76								
6										6												
7										7												
8										8												
9										9												
10										10												
11	39					6.02	16		6.18	11 2nd Half Paid / 1st Half Paid	OCT 19 1948 / MAY 21 1948	11727 / 6182		3.09		3.09						
12										12												
13										13												
14	30					4.64	12		4.76	14 PAID IN FULL	MAR 23 1948	3982		4.76								
15										15												
16										16												
17										17												
18	H 186					28.72			28.72	18 2nd Half Paid / 1st Half Paid	SEP 19 1948 / MAY 26 1948	6863		14.36		14.36						
19	# 36					5.56			5.56	19 2nd Half Paid / 1st Half Paid	SEP 26 1948 / MAY 26 1948	6863		2.78		2.78						
20										20												
	M 222																					
	D# 1,444					56.57	.57		57.10													
	3166																					

Assessment Roll and Tax List of Real Property in the Town of Shingobee, Cass County, Minnesota, for Taxes for the Year 1947.

	In Whose Name Assessed	To Whom Transferred	Description of Property: Subdivision	Sec. or Lot	Town or Block	Rng.	Number of Acres of Land: Acres	Mills	No. School District	Inhabitant Registered Voter	Inhabitant Applied for Tax Deed	True and Full Valuations: Land Exclusive of Structures and Improvements	Buildings and Other Structures	Machinery Permanently Attached to Real Estate	Total True and Full Value	Assessed Valuations: Rural: Homestead Up to $4,000	Rural: Over $4,000 and Non-Homestead	All Other: Homestead Up to $4,000	All Other: Over $4,000 and Non-Homestead	Machinery Permanently Attached to Real Estate	Total Assessed Value	Total Assessed Value Equalized by the Board of Review	Final Equalized Value
							Acres	Mills				Dollars	Dollars	Dollars	Dollars	Dollars	Dollars	Dollars	Dollars	Dollars	Dollars	Dollars	Dollars
	Russell + Ruby Angel		1 1.7 acs of Lot 4 ~~NW¼ of NW¼~~	26	142	31	1.70		5														
	William + Loretta Erickson		All unpatented portion of SW¼ of SW¼ lying W of the Mississippi River, Excepting Beginning at a point where the Northerly line of the ~~SW¼ of SW¼~~ intersects the Southerly point of Lot 11 of Mississippi Addn.				8.70																
	Henry W. + Orville Luther		3 SW¼ of NE¼																				
			Part of Lot 1 E. of Hy																				
			4 ~~SE¼ of NE¼~~				50																
	Herman Fisher		5 Lot 3				41.65																
			6 ~~[illegible]~~																				
			7 NW¼ of NW¼ 115' of Lot 4																				
			8 ~~SW¼ of NW¼~~				1																
	George + Sylvia A. Jessen		6 acs More or less of Lot 4 on W side of road Lyes Heathman tract + see part of Mississippi Addn.																				
	Anna C. Dallaire		△ tract on S 150' along W side of Hy 371				2																
	Henry G. + Sophie Heathman		10 of Lot 4 less Rutherford tract																				
	George A. + Sylvia Jessen		150' N of Hy, thence SW to W line of Lot 4, thence 150' to SW cor of Lot 4				1																
	Herman Fisher		12 NW¼ of SW¼ less Hy				38																
	Anna C. Dallaire		All unpatented portion of 13 SW¼ of SW¼ lying W. of Hy + S. of a line drawn W from the Northerly point of																				
			14 ~~SE¼ of SW¼~~ Lot 14 Mississippi Addn.				20																
	Herman Fisher		15 Lot 4 less 6 acs + less Hy				41.45																
	L. J. Savard		Lot 2 E. of Hy + 8 acs of Lot 12 W. of Hy + 16 NE¼ of SE¼ less Lot 2 to Upford				12																
	Fred Fisher		Lot 2 W. of Hy less 2.2 acs 17 ~~NW¼ of SE¼~~				36.80																
	"		51.5 acs of Lot 1 less 3½ acs of 18 ~~SW¼ of SE¼~~ Sunrise Heights				48																
	"		8 9 acs of Lot 1 W. of Hy less 1 ac 19 ~~SE¼ of SE¼~~ + less 2.8 acs				6.10																
			20																				

Continued on Next Page

Valuations by School Districts as Equalized by Department of Taxation

	Sold for Taxes	District No. 5 Rate 41 Mills	District No. ... Rate ... Mills	District No. ... Rate ... Mills	District No. ... Rate ... Mills	Tax Including State Homestead 4.07 Mills	State Tax on Non-Homestead	Special Taxes	Total Taxes	Paid	When Paid (Month Day Year)	Number of Receipt	March Settlement 1948	June Settlement 1948	Penalty	November Settlement 1948	Penalty	Collections to First Monday in January 1949	Penalty	Delinquent on First Monday in January 1949	Total Delinquent Tax and Penalty	Remarks
		Dollars	Dollars	Dollars	Dollars	Dollars	$ cts.	$ cts.	$ cts.	$ cts.			$ cts.	$ cts.	$ cts.	$ cts.	$ cts.	$ cts.	$ cts.	$ cts.	$ cts.	
1		H 100				15.44			15.44	PAID IN FULL	NOV - 6 1948	2827						15.44	1.24			
2		H 77				11.90			11.90											#20 of Pd. DR 2834		
3																						
4		H 103				15.90			15.90	PAID IN FULL	JUN 5 1948	6211		15.90								
5	V. Bachler	H 122				18.84		15.94 Delinq		PAID IN FULL	MAY 28 1948	6233		18.84								
		H 90								PAID IN FULL	OCT 11 1948	7166				30.42						
6	P. Bleeman	H 355				54.86	1.44	30.42 Delinq	79.74	PAID IN FULL	MAY 29 1948	6228		30.42								
7																						
8		H 139				21.46			21.46	PAID IN FULL	MAY - 4 1948	5836		21.46								
9		H 137				21.16	See Bachler	All	21.16	PAID IN FULL	MAY 26 1948	6284		21.16								
10		H 125				19.30			19.30	PAID IN FULL	JUN 29 1948	6988		19.30								
11		H 9				1.38			1.38	PAID IN FULL	MAY - 4 1948	5836		.38								
12		H 43				6.64			6.64	PAID IN FULL	MAY 28 1948	6233		6.64								
13		H 43				6.64	See Bachler	All	6.64	PAID IN FULL	MAY 26 1948	6284		6.64								
14																						
15		H 43				6.64			6.64	PAID IN FULL	MAY 28 1948	6233		6.64								
16		148				22.86	.60		23.46	PAID IN FULL	JUN 21 1948	8770		23.46								
17		H 195				71.96	1.90		73.86									73.06	6.37			
		H 271																8.34	9.17			
18		H 54				8.34			8.34									1.70	1.87			
19		H 11				1.70			1.70													
20																						
		H 1284				309.62	3.14		312.76													
		H 1284																				
		2002																				

Assessment Roll and Tax List of Real Property in the Town of Shingobee,

Form 4 (1) Price-Data Company, Minneapolis

No.	In whose name assessed	To whom transferred	Description of property: Subdivision	Sec. or Lot	Twp. or Block	Rng.	Number of Acres of Land: Acres	Mills	Indicate homestead by H	Indicate agricultural by Ag	True and Full Valuations: Land Exclusive of Structures and Improvements (Dollars)	Buildings and Other Structures (Dollars)	Machinery Permanently Attached to Real Estate (Dollars)	Total True and Full Value (Dollars)	Assessed Valuations: Rural: Homestead Up to $1,500 20%	Rural: Over $1,500 and Not More Homestead 33⅓% (Dollars)	All Other: Homestead Up to $4,000 25%	All Other: Over $4,000 Homestead 40% (Dollars)	Machinery Permanently Attached to Real Estate 33⅓% (Dollars)	Total Assessed Value (Dollars)	Total Assessed Value as Equalized by the Board of Review (Dollars)	Final Equalized Value (Dollars)
			A piece of Lot 1 lying N. of																			
1	A. N. Nelsand		~~NE¼ of NE¼~~ Church Heights	26	142	31	5a		5													
2	L. J. Savard	"Silver Dollar"	~~NW¼ of NW¼~~ 2.20 acs of Lot 2				2.20															
3	"		~~SW¼ of NE¼~~ 2.80 acs of Lot 1				2.80															
4			SE¼ of NE¼																			
5	Henry Delaney Estate, Ella M. Muzzey		That part of N½ of N½ of N. 500' of E. 1/2 of E. 1/2 of Sly																			
6			NE¼ of NW¼																			
7			NW¼ of NW¼																			
8			SW¼ of NW¼																			
9			SE¼ of NW¼																			
10																						
11			NE¼ of SW¼																			
12			NW¼ of SW¼																			
13			SW¼ of SW¼																			
14			SE¼ of SW¼																			
15																						
16			NE¼ of SE¼																			
17			NW¼ of SE¼																			
18			SW¼ of SE¼																			
19			SE¼ of SE¼																			
20																						
							550															

Validations by School Districts as Equalized by Department of Taxation

No.	Sold for Taxes	District No. 82 Rate 45.5 Mills	District No. 5 Rate 45.5 Mills	District No. ..... Rate ..... Mills	District No. ..... Rate ..... Mills	District No. ..... Rate ..... Mills	Tax Including State Homestead ..... Mills ($ cts.)	State Tax on Non-Homestead 4.07 Mills ($ cts.)	Special Taxes ($ cts.)	Total Taxes ($ cts.)	Paid	When Paid (Month Day Year)	Number of Receipt	March Settlement 1948 ($ cts.)	June Settlement 1948 ($ cts.)	Penalty ($ cts.)	November Settlement 1948 ($ cts.)	Penalty ($ cts.)	Collections to First Monday in January 1949 ($ cts.)	Penalty ($ cts.)	Delinquent on First Monday in January 1949 ($ cts.)	Total Delinquent Tax and Penalty ($ cts.)	Remarks
1			6				92	02		94	PAID IN FULL	MAY 11 1948	4985		94								
2																							
3			523				8860	212		9072	PAID IN FULL	JUN 21 1948	9770		9072								
4																							
5																							Paid 15 Page 66
6																							
7																							
8																							
9																							
10																							
11																							
12																							
13																							
14																							
15																							
16																							
17																							
18																							
19																							
20																							
							8860																
							92	212															
							8952			9166													

Shingobee Beach
Shingobee Island
Lots 5 & 6
Lot 7
Assr. File of Lot 6
Shingobee

Assessment Roll and Tax List of Real Property in the Town of Shingobee, Cass County, Minnesota, for Taxes for the Year 1947.

In Whose Name Assessed	To Whom Transferred	Description of Property: Subdivision	Sec. or Lot	Town or Block	Range	Number of Acres of Land: Acres	Mills	Indicate Business Real Estate by a Cross	Indicate Agricultural Tax by a Cross	True and Full Valuations: Land Exclusive of Structures and Improvements	Buildings and Other Structures	Machinery Permanently Attached to Real Estate	Total True and Full Value	Assessed Valuations: Rural: Homestead Up to $4,000 20%	Over $4,000 and Non-Homestead 33⅓%	All Other: Homestead Up to $4,000 25%	Over $4,000 and Non-Homestead 40%	Machinery Permanently Attached to Real Estate 33⅓%	Total Assessed Value	Total Assessed Value as Equalized by the Board of Review	Final Equalized Value	Sold for Taxes	Valuations by School Districts as Equalized by Department of Taxation: District No. 5 Rate 47.4 Mills	District No. 5 Rate 49.2 Mills	District No. 5 Rate Mills	District No. Rate Mills	District No. Rate Mills	Tax* Including Back Homestead	State Tax on Non-Homestead 4.07 Mills	Special Taxes	Total Taxes	Paid	When Paid	Number of Receipt	March Settlement 1948	June Settlement 1948	Penalty	November Settlement 1948	Penalty	Collections to Fist Monday in January 1949	Penalty	Delinquent on First Monday in January 1949	Total Delinquent Tax and Penalty	Remarks
						Acres	Mills			Dollars	Dollars	Dollars	Dollars	Dollars	Dollars	Dollars	Dollars	Dollars	Dollars	Dollars	Dollars		Dollars	Dollars	Dollars	Dollars	Dollars	Dollars	$ cts.	$ cts.	$ cts.		Month Day Year		$ cts.	$ cts.	$ cts.	$ cts.	$ cts.	$ cts.	$ cts.	$ cts.	$ cts.	
U.S. of America		1 NE¼ of NE¼				27	142.31		5																																			
M. G. Stockberry		Lot 2 less 3½ acs ~~NW¼ of NE¼~~				40	50																																					
" "		Lot 3 less 100'X 370'+ less ~~NW¼ of NW¼~~ 1 acre				35	98																																					
C. D. Bacon		Lot 8 less 2 acs + less ~~SE¼ of NW¼~~ 260'X 150'				25	71																																					
Verdie A. + Helen F. Paulson ~~Earl E. + Irene M. Meeker~~ ~~Anthony + Susan C. Anderson~~		5 260'X 150' of Lot 8 SE¼ of NE¼						Yes		See addl																																		
Dorothy Fluke		6 ~~SE¼ of NW¼~~				40																																						
Julia S. Samble		That portion W. side of road 25 rds 7 ~~NW¼ of NW¼~~ of Lot 4				3	45																																					
		That portion E. side of road 25 rds 8 ~~SW¼ of NW¼~~ of Lot 4				3	45																																					
J. C. Jewell		9 ~~SE¼ of NW¼~~ Lot 1				23	08																																					
John A. Sanden		10 100'X 370' of Lot 3				1	17																																					
Quentin M. + Henrietta J. Krueger		11 ~~NW¼ of NW¼~~ 2 acs of Lot 8				2																																						
Julia S. Samble		12 ~~NW¼ of SW¼~~ E. 2 acs of Lot 4 less 3 acs				67																																						
H. R. Fluke		13 ~~SW¼ of SW¼~~ 3 acs of Lot 5 - W. of Swamp Rd. + less .19 ac				2	81																																					
Minn. Power + Light Co.		14 ~~SW¼ of SW¼~~ 200'X 40' W. of road of Lot 5				19																																						
~~Earl E. + Irene M. Meeker~~ ~~Anthony + Susan C. Anderson~~	Carl E. + Nina Steadland	15 NE¼ of SE¼				40																																						
Carl E. + Nina Steadland		16 ~~NW¼ of SE¼~~ Lot 7				26	50																																					
"		17 ~~NW¼ of SE¼~~ " 6				15	75																																					
Dorothy Fluke		18 SE¼ of SW¼ less 1 ac				19	50																																					
		19 SE¼ of SE¼																																										
Mary Helen + Stanley E. Billben		20 1 acre of Lot 3				1																																						
		Continued on next page				26.00																																						

Line	Sold for Taxes	Valuations by School Districts: District No. 5 Rate 47.4 Mills	District No. 5 Rate 49.2 Mills	District No. 5 Rate 49.2 Mills	District No. Rate Mills	District No. Rate Mills	Tax* Including Back Homestead	State Tax on Non-Homestead 4.07 Mills	Special Taxes	Total Taxes	Paid	When Paid	Number of Receipt	March Settlement 1948	June Settlement 1948	Penalty	November Settlement 1948	Penalty	Collections to First Monday in January 1949	Penalty	Delinquent on First Monday in January 1949	Total Delinquent Tax and Penalty	Remarks
		Dollars	Dollars	Dollars	Dollars	Dollars	$ cts.	$ cts.	$ cts.	$ cts.		Month Day Year		$ cts.	$ cts.	$ cts.	$ cts.	$ cts.	$ cts.	$ cts.	$ cts.	$ cts.	
1													1										
2		30					44	12		476	PAID IN FULL	MAY - 1 1948			476								
3		136					2100	56		2156	1st Half Paid	MAY - 1 1948			1079		1071						
4		# 456					7690	18		7708	2nd Half Paid	OCT 20 1948			3854		3854						
		# 471									1st Half Paid	JUL 12 1948											
		# 95					1568			1568	Balance Paid	OCT 27 1948											
5	Yes	# 175 Abatement #3764					2702			2702	1st Half Paid	OCT 25 1948			1351	abated	1351						
											2nd Half Paid	MAY 28 1949					1351		5.63				
6		# 73					1128			1128	1st Half Paid	OCT 27 1948			564		564						
											2nd Half Paid	MAY 28 1949					564						
7		# 246					3798			3798	1st Half Paid	OCT 27 1948			1899		1899						
											2nd Half Paid	MAY 29 1949											
8		# 16					248			248	PAID IN FULL	JUN 4 1949	6892		248								
9		# 92					1420			1420	PAID IN FULL	MAY - 4 1948											
10		# 72					1112			1112	PAID IN FULL	MAY 27 1948											
											1st Half Paid	MAY 29 1948			556								
11		# 92					1420			1420	2nd Half Paid	OCT 26 1948					710						
													6350					710					
12		# 628					9698			9698	PAID IN FULL	JUN 4 1949	6892		9698								
13		# 6					92			92	1st Half Paid	OCT 27 1948			46								
											2nd Half Paid	MAY 29 1949					46						
14		2699					45726	1098		46824	1st Half Paid	JUL 21 1948			23412								
											2nd Half Paid	OCT 27 1948					234.12						
15		# 43					664			664	1st Half Paid	MAY 28 1949			332		332						
16		# 32					494			494	PAID IN FULL	JUN 23 1949			494								
17		# 195					8100	140		8240	PAID IN FULL	JUN 23 1949	9017		8240								
		3/4343									1st Half Paid	OCT 27 1948			4120		4120						
18		# 29					448			448	2nd Half Paid	MAY 29 1949	6558		224			224					
19																							
20		12					186	04		190	PAID IN FULL	MAY - 1 1949			190								
		# 1960 135					33826																
		2212 3045					33660																
		218 of 3177 = 6.87					67490	1328		68818													

Assessment Roll and Tax List of Real Property in the Town of Shingobee,

Cass County, Minnesota, for Taxes for the Year 1947.

In Whose Name Assessed	To Whom Transferred	Description of Property: Subdivision	Sec. or Lot	Town or Block	Rng.	Number of Acres of Land: Acres	Hdths	No. School District	Information Furnished by Assessor	Information Furnished by Auditor	True and Full Valuations: Land Exclusive of Structures and Improvements (Dollars)	Buildings and Other Structures (Dollars)	Machinery Permanently Attached to Real Estate (Dollars)	Total True and Full Value (Dollars)	Assessed Valuations: Rural: Homestead Up to $4,000 20% (Dollars)	Rural: Over $4,000 and Non-Homestead 33⅓% (Dollars)	All Other: Homestead Up to $4,000 25% (Dollars)	All Other: Over $4,000 and Non-Homestead 40% (Dollars)	Machinery Permanently Attached to Real Estate 33⅓% (Dollars)	Total Assessed Value (Dollars)	Total Assessed Value as Equalized by the Board of Review (Dollars)	Final Equalized Value (Dollars)
Henry + Kathleen Olson		S½ of NW¼ of SE¼ + W. 20 rds of N. 8 rds				7.89																
~~Oscar Dickinson~~		~~NE¼ of NE¼ of SW¼ by SE'ly line~~	27	142	31	~~9.87~~		5														
~~Henry + Agnes Erickson~~		N½ of NW¼ of SE¼				20																
~~Edward + Mary Olson~~		~~NW¼ of NW¼~~																				
Elizabeth B. Andrus		S½ of SE¼ less W. 20 rds of ~~N. 8 rds~~ N. 8 rds				69.59																
		SE¼ of NE¼																				
Kenneth + Bernice Wilson		300' × 300' in NW'ly corner of S½ of NW¼ of SE¼				2																
Dorothy Fluke		All of Lot 5 - except E. 20 rds - 2.02 acres				31.50																
John E. Andrus		~~NE¼ of SW¼~~ Lot 4 except E. 4.75 rds																				
		1 ac of SE'ly of SW'ly lying E. of Hwy				1																
		~~NW¼ of NW¼~~																				
		SW¼ of NW¼																				
		SE¼ of NW¼																				
Stanley Edward + Mary Helen Bilben		S. 200' of N. 220' of E. 150' of Lot 2				1																
		NE¼ of SW¼																				
		NW¼ of SW¼																				
		SW¼ of SW¼																				
		SE¼ of SW¼																				
		NE¼ of SE¼																				
		NW¼ of SE¼																				
		SW¼ of SE¼																				
		SE¼ of SE¼																				
						132.48																

Valuations by School Districts as Equalized by Department of Taxation: District No. 5, Rate 134.07 Mills

	Sold for Taxes	Dollars	Dollars	Tax including State Homestead	Cents	State Tax on Non-Homestead 4.07 Mills	Cents	Special Taxes	Cents	Total Taxes	Cents	Paid	When Paid (Month Day Year)	Number of Receipt	March Settlement 1946	June Settlement 1946	Penalty	November Settlement 1946	Penalty	Collections to Last Monday in January 1949	Penalty	Delinquent on First Monday in January 1949	Total Delinquent Tax and Penalty	Remarks
1		H 100		15	44					15	44	1	Paid in Full											
		6				24						2 Balance Paid	AUG - 3 1946	5986		7.5		2.25						
2		90	Abatement	13	46	13	40	36		14	26	2 1st Half Paid	MAY 27 1946	5986										
3		168		25	94			68		26	62	3 PAID IN FULL	JUN 15 1946	8162		26.62								
4												4												
5												5												
6		54		8	34			22		8	56	6 2nd Half Paid	OCT 27 1946	1337		4.28		4.28						
												1st Half Paid	MAY 29 1946	6558										
7	SOLD FOR TAXES	4		6	62			02		6	64	7											6.4	
8												8												
9												9												
10												10												
11												11												
12												12												
13												13												
14												14												
15												15												
16												16												
17												17												
18												18												
19												19												
20												20												
		4 100		64	24	1	28			65	52													

Assessment Roll and Tax List of Real Property in the Town of Shingobee

In Whose Name Assessed	To Whom Transferred	Description of Property: Subdivision	Sec. or Lot	Town or Block	Range	Number of Acres of Land (Acres)	Number of Acres of Land (100ths)	Acres Devoted to Agriculture	Indicate Homestead Tax by Mills	Indicate Agricultural Tax by Mills	True and Full Valuations: Land Exclusive of Structures and Improvements (Dollars)	Buildings and Other Structures (Dollars)	Machinery Permanently Attached to Real Estate (Dollars)	Total True and Full Value (Dollars)	Assessed Valuations: Rural: Homestead Up to $4,000 20% (Dollars)	Rural: Over $4,000 and Non-Homestead 33⅓% (Dollars)	All Other: Homestead Up to $4,000 25% (Dollars)	All Other: Over $4,000 and Non-Homestead 40% (Dollars)	Machinery Permanently Attached to Real Estate 33⅓% (Dollars)	Total Assessed Value	Total Assessed Value as Equalized by the Board of Review (Dollars)	Final Equalized Value (Dollars)
Harry Paddock		1 E½ of NE¼ of NE¼ less part S. of ~~[illegible]~~ less Ry	28	142	31	7	65	5														
J. C. Jewell		2 NW¼ of NE¼ less Ry + less 2 ac				25	38															
Daniel + Cecilia Wallace		3 SW¼ of NE¼, less 3 ac				28	61															
Louis + Ida Nordtrum		4 ~~SE¼ of NE¼~~ Lot 1 less Ry				24	40															
John Vendrickson		5 W½ of NE¼ + NE¼ less ~~NW¼ of S.R.N.~~ less part N.				(D) 4	35															
J. C. Jewell		6 ½ ac of NE¼ of NW¼					50															
U. S. of America		7 NW¼ of NW¼																				
Harry Paddock		8 SW¼ of NW¼ less Ry + less 1½ ac				22	72															
Curtis + Mildred Tuchill		9 SE¼ of NW¼ less 2 acs + less Ry + 2 ac				8	58															
Harry Paddock		10 E½ of NW¼ - All N of Ry less 2 ac				7	75															
U. S. of America		11 NE¼ of SW¼																				
Harold E. + Mary E. Cahill		12 NW¼ of SW¼ of Lot Hwy #34				23	71															
August + Louise Olson		13 SW¼ of SW¼				26	82															
U. S. of America		14 SE¼ of SW¼																				
Harold E. + Mary E. Cahill		15 That part of SW¼ of NW¼ S of Hwy				1	50															
Marvin + Emma Van Vickle		16 ~~NE¼ of SE¼~~ SW¼ of NW¼					2															
		17 NW¼ of SE¼																				
Clarence S. + Ora V. Bridgeman		18 ~~SW¼ of SE¼~~ Part of E½ of NE¼ of NE¼ S of center line of Hwy				7	70															
Henry H. + Dorothy Pearl Hogen		19 ~~SE¼ of SE¼~~ That part of W½ of NE¼ of NE¼ No. of S.R.N.				7																
Harry Paddock		20 All N of center line of Hwy of NW¼ of SW¼				1	00															
Continued on next page						20	17															

	Sold for Taxes	Valuations by School Districts as Equalized by Department of Taxation: District No. / Rate / Mills	District No. / Rate / Mills	District No. / Rate / Mills	District No. / Rate / Mills	District No. / Rate / Mills	Tax including State Homestead Mills	State Tax on Non-Homestead 4.07 Mills	Special Taxes	Total Taxes	Paid	When Paid (Month Day Year)	Number of Receipt	March Settlement 1948	June Settlement 1948	Penalty	November Settlement 1948	Penalty	Collections to First Monday in January 1949	Penalty	Delinquent on First Monday in January 1949	Penalty	Total Delinquent Tax and Penalty	Remarks
		Dollars	Dollars	Dollars	Dollars	Dollars	$ cts.	$ cts.	$ cts.	$ cts.				$ cts.	$ cts.	$ cts.	$ cts.	$ cts.	$ cts.	$ cts.	$ cts.	$ cts.	$ cts.	
1		H 54					8 34			8 34	1	PAID IN FULL MAY 11 1948		1 54	8 34									
2		H 36					5 56			5 56	2	PAID IN FULL MAY - 4 1948		4 87	5 56									
												1st Half Paid JUN 1 1948		6 60	16 71									
3		H 217					33 50			33 50	3	Total Paid OCT 29 1948		17 57			1 675							
4		H 111					17 14			17 14	4	PAID IN FULL MAY 22 1948		5 78	20 56									
5	(Assessed to Hy Alexander)	28					4 32	12		4 44	5	PAID IN FULL MAY 22 1948												
6		3					46	02		48	6	PAID IN FULL MAY - 4 1948		4 91	48									
7											7													
8		H 27					4 16			4 16	8	PAID IN FULL MAY 11 1948		5 50	4 16									
9											9													
10		H 100					15 44			15 44	10	PAID IN FULL MAY 11 1948		5 54	15 44								5 44	16 98
11		H 108					16 68			16 68														
12	~~SOLD FOR TAXES~~	H 75					11 58			11 58	12	PAID IN FULL MAY - 3 1948		11 47	11 58									
13		88					13 58	36		13 94	13	PAID IN FULL MAY 25 1948		6 04	3 94									
14											14													
15	SOLD FOR TAXES	H 3					46			46	15												46	
16		H 27					4 48			4 48	16	PAID IN FULL MAY 13 1948		5 28	4 48									
17											17													
18		H 110					16 98			16 98	18	1st Half Paid JUL - 6 1948		9 73	8 49									
												2nd Half Paid MAY 29 1948		6 83	8 49									
19		H 67					10 34			10 34	19	PAID IN FULL FEB 24 1948		22 68	10 34									
20		H 3					46			46	20	PAID IN FULL MAY 11 1948		5 54	46									
		H 940					163 48	50		163 98														
		H 119																						
		1059																						

Assessment Roll and Tax List of Real Property in the Town of Shingobee, Cass County, Minnesota, for Taxes for the Year 1947.

In Whose Name Assessed	To Whom Transferred	Description of Property: Subdivision	Sec. or Lot	Town or Block	Rng.	Number of Acres of Land: Acres	100ths	No. School District	Individual Real Estate Tax Paid	Individual Personal Tax Paid	True and Full Valuations: Land Exclusive of Structures and Improvements (Dollars)	Buildings and Other Structures (Dollars)	Machinery Permanently Attached to Real Estate (Dollars)	Total True and Full Value (Dollars)	Assessed Valuations: Rural: Homestead Up to $4,000 20% (Dollars)	Rural: Over $4,000 and Non-Homestead 33⅓% (Dollars)	All Other: Homestead Up to $4,000 25% (Dollars)	All Other: Over $4,000 and Non-Homestead 40% (Dollars)	Machinery Permanently Attached to Real Estate 33⅓% (Dollars)	Total Assessed Value (Dollars)	Total Assessed Value as Equalized by the Board of Review (Dollars)	Final Equalized Value (Dollars)
Paul D Jewell		1 ~~NE¼ of NE¼~~ W½ of SW¼ of NE¼	28	142	31	50		5														
"		2 ~~NW¼ of NE¼~~ W½ of NW¼ of NE¼				1	50															
		3 SW¼ of NE¼																				
		4 SE¼ of NE¼																				
Hattie + Alfred O Berly		5 ~~W½ of NW¼ of SW¼ lying S. of Hwy 10~~ - ex. of Hwy 10				1	50															
		6 NE¼ of NW¼																				
		7 NW¼ of NW¼																				
		8 SW¼ of NW¼																				
Edwin J + Inger Greer		9 ~~SE¼ of NW¼ S. of road~~ Pace of -				9																
		10																				
H. H. + Mary Burdick		11 ~~NE¼ of SW¼~~ W. 5 rds of E. 205 1/3 of that part of SE¼ of NW¼ lying N. of Hwy				1		No.	4.46	(1947 Taxes)	10											
Harry H. Burdick		12 ~~NW¼ of SW¼~~ 1 rd x 135' of NE¼ of NW¼				4		No.			10											
		13 SW¼ of SW¼																				
		14 SE¼ of SW¼																				
A. E. Tarman		15 ~~Lot 2~~ less Ry				13	35															
"		16 ~~NE¼ of SE¼ Lot 3~~				16	52															
Cora M. Dickinson		17 ~~NW¼ of SE¼~~ N½ of -				12	16															
		18 SW¼ of SE¼																				
		19 SE¼ of SE¼																				
A. H. Oberly		20 S½ of NW¼ of SE¼				12	15															
						68	69															

Added (Bonus Owed)

Sold for Taxes	Valuations by School Districts as Equalized by Department of Taxation: District No. 5 Rate 54.4 Mills	Tax Including State Homestead	State Tax on Non-Homestead 4.07 Mills	Special Taxes	Total Taxes	Paid	When Paid (Month Day Year)	Number of Receipt	March Settlement 1948	June Settlement 1948	Penalty	November Settlement 1948	Penalty	Collections to First Monday in January 1949	Penalty	Delinquent on First Monday in January 1949	Total Delinquent Tax and Penalty	Remarks
	Dollars	$ cts.	$ cts.	$ cts.	$ cts.				$ cts.	$ cts.	$ cts.	$ cts.	$ cts.	$ cts.	$ cts.	$ cts.	$ cts.	
1	66	10 20	26		10 46	1 PAID IN FULL	MAY - 5 1948	544		78								
2	9	1 38	04		1 42	2 PAID IN FULL	MAY - 5 1948											
3																		
4																		
5	5	78	02		80	5 PAID IN FULL	MAY 29 1948											
6																		
7																		
8																		
9	66	10 20	26		10 46	9 PAID IN FULL	NOV - 9 1948											
10						10												
11	9 1	14 06	38		14 44	11												14 44 / 15 88
12						12												
13						13												
14						14 2nd Half Paid	SEP - 8 1948											
15	4 76	11 74			11 74	15 1st Half Paid	JUN 1 1948	113		78		78						
16	4 17	2 62			2 62	16 2nd Half Paid	SEP - 8 1948	713										
						1st Half Paid	JUN 1 1948											
17	27	4 16	10		4 26	17 PAID IN FULL	MAY 28 1948	1083		4 26								
18																		
19																		
20 SOLD FOR TAXES	27	4 16	10		4 26	20											4 26	
	M 93	59 30	4 16		60 46													
	D 2 21																	
	95 4																	

Assessment Roll and Tax List of Real Property in the Town of Shingobee — Cass County, Minnesota, for Taxes for the Year 1947.

Line	In Whose Name Assessed	To Whom Transferred	Subdivision	Sec. or Lot	Town or Block	Rng.	Acres / 100ths	No. School District	Sold for Taxes	Valuations by School Districts (Dollars)	Tax Including State Homestead	State Tax on Non-Homestead	Special Taxes	Total Taxes	Line	Paid	When Paid	Number of Receipt	June Settlement 1948	Delinquent on First Monday in January 1949	Total Delinquent Tax and Penalty	Remarks
1	U. S. of America		NE¼ of NE¼	29	142	31		5							1							
2	U. S. of America		NW¼ of NE¼												2							
3	Stephen Gruber		SW¼ of NE¼				30 90			H 47	7 26			7 26	3	PAID IN FULL	MAY 27 1948	906	7 26			
4	Harry Paddock		SE¼ of NE¼				28 40			54	8 34	22		8 56	4	PAID IN FULL	MAY 11 1948					
5	"		SE¼ of NE¼ of NW¼				10			1?	2 78	08		2 86	5	PAID IN FULL	MAY 11 1948	5254	11 42			
6	U. S. of America		W½ of NE¼ of NW¼ + NE¼ of NE¼ of NW¼												6							
7	U. S. of America		NW¼ of NW¼												7							
8	U. S. of America		SW¼ of NW¼												8							
9	Stephen Gruber		SE¼ of NW¼				33 60			H 47	7 26			7 26	9	PAID IN FULL	MAY 27 1948	906	14 52			
10															10							
11	"		NE¼ of SW¼				34 50			H 47	7 26			7 26	11	PAID IN FULL	MAY 27 1948					
12	U. S. of America		NW¼ of SW¼												12							
13	U. S. of America		SW¼ of SW¼												13							
14	Stephen Gruber		SE¼ of SW¼				34 30			H 47	7 26			7 26	14	PAID IN FULL	MAY 27 1948	906	7 26			
15															15							
16	A. W. Oberley		NE¼ of SE¼				28 70			H 121	18 68			18 68	16	PAID IN FULL	MAY 29 1948	6521	18 68			
17	Stephen Gruber		NW¼ of SE¼				32 20			H 258	39 84			39 84	17	PAID IN FULL	MAY 27 1948	5906	46 78			
18	"		SW¼ of SE¼				32 20			H 45	6 94			6 94	18	PAID IN FULL	MAY 27 1948			1946 768 / 1947 834	J 869 / J 917	
19	A. W. Oberley		SE¼ of SE¼				29 10		SOLD FOR TAXES	H 54	8 34			8 34	19							
20															20							
											113 96	30		114 26								

299 90

H 66 / 72 / 738

Assessment Roll and Tax List of Real Property in the Town of Shingobee

Cass County, Minnesota, for Taxes for the Year 1947.

Form 4 CD (Filed in the County Auditor's Office)

In Whose Name Assessed	To Whom Transferred	Description of Property: Subdivision	Sec. or Lot	Town. or Block	Rng.	Number of Acres of Land: Acres	100ths	No. School District	Indicate Homestead Yes or No	Indicate Non-Homestead Yes or No	True and Full Valuations: Land Exclusive of Structures and Improvements (Dollars)	Buildings and Other Structures (Dollars)	Machinery Permanently Attached to Real Estate (Dollars)	Total True and Full Value (Dollars)	Assessed Valuations: Rural: Homestead Up to $4,000 20% (Dollars)	Rural: Over $4,000 and Non-Homestead 33⅓% (Dollars)	All Other: Homestead Up to $4,000 25% (Dollars)	All Other: Over $4,000 and Non-Homestead 40% (Dollars)	Machinery Permanently Attached to Real Estate 33⅓% (Dollars)	Total Assessed Value (Dollars)	Total Assessed Value as Equalized by the Board of Review (Dollars)	Final Equalized Value (Dollars)
U. S. of America		1 NE¼ of NE¼	3	143	31			5														
U. S. of America		2 NW¼ of NE¼																				
U. S. of America		3 SW¼ of NE¼																				
State of Minnesota		4 SE¼ of NE¼																				
		5																				
U. S. of America		6 NE¼ of NW¼																				
U. S. of America		7 ~~NW¼ of NW¼~~ Lot 1																				
U. S. of America		8 ~~SW¼ of NW¼~~ " 2																				
U. S. of America		9 SE¼ of NW¼																				
		10																				
State of Minnesota		11 NE¼ of SW¼																				
U. S. of America		12 ~~NW¼ of SW¼~~ " 3																				
U. S. of America		13 ~~SW¼ of SW¼~~ " 4																				
John Robinson + Silman Gregg		14 SE¼ of SW¼				40																
		15																				
U. S. of America		16 NE¼ of SE¼																				
U. S. of America		17 NW¼ of SE¼																				
G. E. Hall		18 SW¼ of SE¼				40																
U. S. of America		19 SE¼ of SE¼																				
		20																				

Valuations by School Districts as Equalized by Department of Taxation: District No. Aug. 5; Rate ... Mills; District No. ...; Rate ... Mills; District No. ...; Rate ... Mills; District No. ...; Rate ... Mills

	Sold for Taxes	District No. 5 Dollars	Mills 54.7	Dollars	Mills	Dollars	Mills	Dollars	Mills	Tax including State Homestead (Dollars)	State Tax on Non-Homestead 4.07 Mills ($ cts.)	Special Taxes ($ cts.)	Total Taxes ($ cts.)	Paid	When Paid (Month Day Year)	Number of Receipt	March Settlement 1946 ($ cts.)	June Settlement 1946 ($ cts.)	Penalty	November Settlement 1946	Penalty	Collections to First Monday in January 1949	Penalty	Delinquent on First Monday in January 1949	Total Delinquent Tax and Penalty	Remarks
1														1												
2														2												
3														3												
4														4												
5														5												
6														6												
7														7												
8														8												
9														9												
10														10												
11														11												
12														12												
13														13												
14	SOLD FOR TAXES		48							7.42	.20		7.62	14											7.62	
15														15												
16														16												
17														17												
18	SOLD FOR TAXES		48							7.42	.20		7.62	18											7.62	
19														19												
20														20												
		24	36							14.84	.40		15.24													

Cass County Minn. Shingobee Island Aug. 5 Lot 1 Lot 2 Lot 3 Lot 4 Aug. Plat of Lot 5

Assessment Roll and Tax List of Real Property in the Town of Shingobee

Form 4 CD (Multi-Bus Company, Minneapolis)		DESCRIPTION OF PROPERTY						TRUE AND FULL VALUATIONS				ASSESSED VALUATIONS							
IN WHOSE NAME ASSESSED	TO WHOM TRANSFERRED	SUBDIVISION	Sec. or Lot	Twp. or Block	Rng.	Number of Acres of Land	No. School District	Indicate Homestead by Yes or No	Indicate Agricultural by Yes or No	LAND Exclusive of Structures and Improvements	BUILDINGS and Other Structures	MACHINERY Permanently Attached to Real Estate	TOTAL True and Full Value	RURAL Homestead Up to $4,000 20%	RURAL Over $4,000 and Non-Homestead 33⅓%	ALL OTHER Homestead Up to $4,000 25%	ALL OTHER Over $4,000 and Non-Homestead 40%	MACHINERY Permanently Attached to Real Estate 33⅓%	TOTAL ASSESSED VALUE	Total Assessed Value as Equalized by the Board of Review	FINAL EQUALIZED VALUE
						Acres 100ths				Dollars	Dollars	Dollars	Dollars	Dollars	Dollars	Dollars	Dollars	Dollars	Dollars	Dollars	Dollars
State of Minnesota		1 NE¼ of NE¼	31	141	31		5														
~~G. E. Hall~~ John W. & Hildreth E. Bunker		2 NW¼ of NE¼				40															
~~A. O. Mohler~~		3 SW¼ of NE¼				40															
U. S. of America		4 SE¼ of NE¼																			
		5																			
State of Minnesota		6 NE¼ of NW¼																			
State of Minnesota		7 ~~NW¼ of NW¼~~ Lot 1																			
U. S. of America		8 ~~SW¼ of NW¼~~ " 2																			
U. S. of America		9 SE¼ of NW¼																			
		10																			
U. S. of America		11 NE¼ of SW¼																			
U. S. of America		12 ~~NW¼ of SW¼~~ Lot 3																			
U. S. of America		13 ~~SW¼ of SW¼~~ " 4																			
U. S. of America		14 SE¼ of SW¼																			
		15																			
John W. & Hildreth E. Bunker		16 NE¼ of SE¼				40															
~~A. O. Mohler~~		17 NW¼ of SE¼																			
U. S. of America		18 SW¼ of SE¼																			
U. S. of America		19 SE¼ of SE¼																			
U. S. of America		20																			
						120															

	SOLD FOR TAXES	VALUATIONS BY SCHOOL DISTRICTS AS EQUALIZED BY DEPARTMENT OF TAXATION: District No. 5 Assd ..... Mills	District No. ..... Rate ..... Mills	District No. ..... Rate ..... Mills	District No. ..... Rate ..... Mills	District No. ..... Rate ..... Mills	Tax Including State Homestead ..... Mills	State Tax on Non-Homestead 4.07 Mills	SPECIAL TAXES	TOTAL TAXES	PAID	WHEN PAID	Number of Receipt	March Settlement 1948	June Settlement 1948	Penalty	November Settlement 1948	Penalty	Collections to First Monday in January 1949	Penalty	Delinquent on First Monday in January 1949	Penalty	Total Delinquent Tax and Penalty	REMARKS
		Dollars	Dollars	Dollars	Dollars	Dollars	$ cts.	$ cts.	$ cts.	$ cts.		Month Day Year		$ cts.	$ cts.	$ cts.	$ cts.	$ cts.	$ cts.	$ cts.	$ cts.	$ cts.		
1																								
2	SOLD FOR TAXES	48					7.42	20		7.62	2nd Half Paid	AUG 24 1948	17314		38		38					76		
3	SOLD FOR TAXES	48					7.42	20		7.62	1st Half Paid	JUN 10 1948												
4																								
5																								
6																								
7																								
8																								
9																								
10																								
11																								
12																								
13																								
14																								
15																								
16		48					7.42	20		7.62	2nd Half Paid	AUG 24 1948	17314		38		38					76		
17											1st Half Paid	JUN 10 1948												
18																								
19																								
20																								
		7.42	19.46				2226	60		2286														

Cass County Auditor
Shingobee Twp.
Page 74
Auditor's Page 74

Assessment Roll and Tax List of Real Property in the Town of Shingobee, Cass County, Minnesota, for Taxes for the Year 1947.

	IN WHOSE NAME ASSESSED	TO WHOM TRANSFERRED	DESCRIPTION OF PROPERTY: SUBDIVISION	Sec. or Lot	Town or Block	Rng.	Number of Acres of Land: Acres	100ths	No. School District	Indicate Special Taxes or No	Indicate Special Taxes or No	TRUE AND FULL VALUATIONS: LAND Exclusive of Structures and Improvements	BUILDINGS and Other Structures	MACHINERY Permanently Attached to Real Estate	TOTAL True and Full Value	ASSESSED VALUATIONS: RURAL: Homestead Up to $1,000 20%	Over $1,000 Homestead 33⅓%	ALL OTHER: Homestead Up to $4,000 25%	Over $4,000 Homestead 40%	MACHINERY Permanently Attached to Real Estate 33⅓%	TOTAL ASSESSED VALUE	Total Assessed Value as Equalized by the Board of Review	FINAL EQUALIZED VALUE
												Dollars	Dollars	Dollars	Dollars	Dollars	Dollars	Dollars	Dollars	Dollars	Dollars	Dollars	Dollars
1	Leonard A. Gruber		NE¼ of NE¼			32142	31	41	11	5													
2	W. E. + J. M. Diebel		NW¼ of NE¼					39	75														
3	Phillip J. Jewell		SW¼ of NE¼					40	13														
4	W. E. Diebel		SE¼ of NE¼					41	53														
5																							
6	W. E. + J. M. Diebel		NE¼ of NW¼					38	42														
7	Fanny E. Rodekuehr	Alexander E. Burke	NW¼ of NW¼					38	71														
8	L. O. Mosher		SW¼ of NW¼ All W. of road					7	86														
9	Phillip Jewell		SE¼ of NW¼					39															
10	Phillip J. Jewell		All E. of road of S½ of W½ of NW¼					31	40														
11	Phillip + Dorothy Jewell		NE¼ of SW¼					40	77														
12	" "		NW¼ of SW¼ All E. of Hy #34					35	94														
13	Anna Stracke		SW¼ of SW¼					40	84														
14	" "		SE¼ of SW¼					41	38														
15	Phillip + Dorothy Jewell	Alexander E. Burke	All NW¼ of S½ of W½ of Hy #34					4	30														
16	L. O. Mosher		NE¼ of SE¼																				
17	State of Minnesota		NW¼ of SE¼					41	71														
18	Phillip + Dorothy Jewell		SW¼ of SE¼					42	07														
19	Anna Stracke		SE¼ of SE¼																				
20	U. S. of America							564	72														

VALUATIONS BY SCHOOL DISTRICTS AS EQUALIZED BY DEPARTMENT OF TAXATION

	District No. 145 Rate 45.4 Mills	District No. ..... Rate ..... Mills	District No. ..... Rate ..... Mills	District No. ..... Rate ..... Mills	District No. ..... Rate ..... Mills
	Dollars	Dollars	Dollars	Dollars	Dollars

	SOLD FOR TAXES	Tax Dollars	Tax Cts.	Tax including State Homestead ..... Mills	State Tax on Non-Homestead 40.7 Mills $	Cts.	SPECIAL TAXES $	Cts.	TOTAL TAXES $	Cts.	PAID	WHEN PAID Month Day Year	Number of Receipt	March Settlement 1948 $	Cts.	June Settlement 1948 $	Cts.	Penalty $	Cts.	November Settlement 1948 $	Cts.	Penalty $	Cts.	Collections to First Monday in January 1949 $	Cts.	Penalty $	Cts.	Delinquent on First Monday in January 1949 $	Cts.	Total Delinquent Tax and Penalty $	Cts.	REMARKS
1		97		14 98	40				15 38		1 PAID IN FULL	MAY 21 1948	7916			15 38																	
2		4 43		6 64					6 64		2 PAID IN FULL	MAY 27 1948	7968			6 64																	
3		4 43		6 64					6 64		3 1st Half Paid	SEP - 4 1948	11356							3 32	20												
											3 2nd Half Paid	OCT 30 1948	12537							3 32													
4		4 43		6 64					6 64		4 PAID IN FULL	MAY 27 1948	7915			6 64																	
5											5																						
6		4 104		7 06					7 06		6 PAID IN FULL	MAY 27 1948	7963			7 06																	
7		4 144		22 24					22 24		7 1st Half Paid	MAY 24 1948	7572			11 12				11 12													
											7 2nd Half Paid	OCT 15 1948	11899							11 12													
8	SOLD FOR TAXES	4 11		1 70					1 70		8 1st Half Paid	AUG 24 1948	7211							85													
											8 2nd Half Paid	JUN 10 1949	13600																				
9		4 43		6 64					6 64		9 1st Half Paid	SEP - 4 1948								3 32													
											9 2nd Half Paid	OCT 30 1948	12587							3 32													
10		4 80		12 36					12 36		10 1st Half Paid	SEP - 4 1948								6 18	09												
											10 2nd Half Paid	OCT 30 1948								6 18													
11		4 43		6 64					6 64		11 1st Half Paid	SEP - 4 1948								3 32													
											11 2nd Half Paid	OCT 30 1948								3 32													
12		4 43		6 64					6 64		12 1st Half Paid	SEP - 4 1948								3 32													
											12 2nd Half Paid	OCT 30 1948								3 32													
13		4 136		21 00					21 00		13 PAID IN FULL	JUL 27 1948	11897							10 50	53												
14		4 49		7 56					9 56		14 PAID IN FULL	JUL 27 1948	11897							1 89													
15		4 26		3 86					3 86		15 1st Half Paid	AUG 24 1948	12511																				
											15 2nd Half Paid	JUN 10 1949	13600			1 93																	
16											16																						
17		4 43		6 64					6 64		17 1st Half Paid	SEP - 4 1948	11363							3 32	20												
											17 2nd Half Paid	OCT 30 1948	12587							3 32													
18		4 43		6 64					6 64		18 PAID IN FULL	JUL 27 1948	11897							6 64	67												
19											19																						
20											20																						
		4 87 3 / 7 00 / 1 97		152 88	40				153 28																								

Assessment Roll and Tax List of Real Property in the Town of Shingobee, Cass County, Minnesota, for Taxes for the Year 1947.

	Form 2-(B) Assessor's Roll. Shingobee		DESCRIPTION OF PROPERTY							TRUE AND FULL VALUATIONS				ASSESSED VALUATIONS							
	IN WHOSE NAME ASSESSED	TO WHOM TRANSFERRED	SUBDIVISION	Sec. or Lot	Town or Block	Rge.	Number of Acres of Land: Acres	Number of Acres of Land: Mills	No. School District	Indicate Homestead Land Tax or No	LAND Exclusive of Structures and Improvements	BUILDINGS and Other Structures	MACHINERY Permanently Attached to Real Estate	TOTAL True and Full Value	RURAL: Homestead Up to $4,000 20%	RURAL: Over $4,000 and Non-Homestead 33⅓%	ALL OTHER: Homestead Up to $4,000 25%	ALL OTHER: Over $4,000 and Non-Homestead 40%	MACHINERY Permanently Attached to Real Estate 33⅓%	TOTAL ASSESSED VALUE	Total Assessed Value as Equalized by the Board of Review	FINAL EQUALIZED VALUE
											Dollars	Dollars	Dollars	Dollars	Dollars	Dollars	Dollars	Dollars	Dollars	Dollars	Dollars	Dollars
1	Bert L. + John L. + Andrew L. Johnsons		~~NE¼ of NE¼~~ Lot 1	33	142	31	16	05	5													
2	U. S. of America		NW¼ of NE¼																			
3	U. S. of America		~~SW¼ of NE¼~~ " 2																			
4			SE¼ of NE¼																			
5																						
6	R.E. + E.W. Stanley		NE¼ of NW¼				40															
7	Earl W. + Raymond E. Stanley		NW¼ of NW¼				40															
8	" "		SW¼ of NW¼				40															
9	R.E. + E.W. Stanley		SE¼ of NW¼				40															
10																						
11	U. S. of America		NE¼ of SW¼																			
12	U. S. of America		NW¼ of SW¼																			
13	U. S. of America		SW¼ of SW¼																			
14	U. S. of America		SE¼ of SW¼																			
15																						
16			NE¼ of SE¼																			
17	U. S. of America		~~NW¼ of SE¼~~ Lot 3																			
18	U. S. of America		~~SW¼ of SE¼~~ " 4																			
19	~~U. S. of America~~ Hiram B. Reed		~~SE¼ of SE¼~~ " 5				55	0														
20																						

	SOLD FOR TAXES	VALUATIONS BY SCHOOL DISTRICTS AS EQUALIZED BY DEPARTMENT OF TAXATION: District No. 5 Rate 54 Mills		Tax including State Homestead	State Tax on Non-Homestead 4.07 Mills	SPECIAL TAXES	TOTAL TAXES		PAID	WHEN PAID Month Day Year	Number of Receipt	March Settlement 1946	June Settlement 1946	Penalty	November Settlement 1946	Penalty	Collections to First Monday in January 1949	Penalty	Delinquent on First Monday in January 1949	Total Delinquent Tax and Penalty	REMARKS
		Dollars	Dollars	$ cts.	$ cts.	$ cts.	$ cts.					$ cts.	$ cts.	$ cts.	$ cts.	$ cts.	$ cts.	$ cts.	$ cts.	$ cts.	
1		36		5 56	14		5 70	1	PAID IN FULL	JUN 5 1948	6907		5 70								
2								2													
3								3													
4								4													
5								5													
6		14 50		7 72			7 72	6	PAID IN FULL FEB 21 1948												
7		14 105		7 76			7 76	7	PAID IN FULL FEB 21 1948												
8		14 50		7 72			7 72	8	PAID IN FULL FEB 21 1948		2424	40 72									
9		14 50		7 72			7 72	9	PAID IN FULL FEB 21 1948												
10								10													
11								11													
12								12													
13								13													
14								14													
15								15													
16								16													
17								17													
18								18													
19	SOLD FOR TAXES	18		2 78	08		2 86	19	PAID IN FULL JUN 7 1948		6923		2 86								
20								20													
		14 205 24 54 3 19		49 26	22		49 48														

Assessment Roll and Tax List of Real Property in the Town of Shingobee, Cass County, Minnesota, for Taxes for the Year 1947.

No.	In Whose Name Assessed	To Whom Transferred	Description of Property: Subdivision	Sec. or Lot	Town. or Block	Rng.	Number of Acres of Land: Acres	Mills	No. School District	Indicate Homestead Yes or No	True and Full Valuations: Land Exclusive of Structures and Improvements	Buildings and Other Structures	Machinery Permanently Attached to Real Estate	Total True and Full Value	Assessed Valuations: Rural: Homestead Up to $4,000 20%	Rural: Over $4,000 and Non-Homestead 33⅓%	All Other: Homestead Up to $4,000 25%	All Other: Over $4,000 and Non-Homestead 40%	Machinery Permanently Attached to Real Estate 33⅓%	Total Assessed Value	Total Assessed Value as Equalized by the Board of Review	Final Equalized Value
							Acres	Mills			Dollars	Dollars	Dollars	Dollars	Dollars	Dollars	Dollars	Dollars	Dollars	Dollars	Dollars	Dollars
	Elizabeth B. Andrus		1 NE¼ of NE¼	34	147	31	40		5													
	" "		2 NW¼ of NE¼				40															
			3 SW¼ of NE¼																			
			4 SE¼ of NE¼																			
	Elizabeth B. Andrus		5 N 16 rd of NW¼ E. of St Hy # 34				5.83															
	Ann I. ~~& William Sutter~~ Michael		6 Baby SE¼ of NW¼ W. of St Hy # 34				34.17															
	" " "		7 ~~NW¼ of NW¼~~ Lot 1				29.25															
	Faye Cole Andrus		8 ~~SW¼ of NW¼~~ " 2				29.25															
	D. E. Wakefield		9 SE¼ of NW¼ W. of RR # 80				35.38															
	Howard Keogh & Mrs T & John E Andrus Est.		10 All of SE¼ of NW¼ E. of RR # 80				15															
	Russell Keating		Contract to Est. All of SE¼ of SW¼ lying W of T.R. # 34																			
	Home & Riegel, publishers, CTA - John E Bell the 1 yr		11 NE¼ of SW¼ E. of Hy				40															
	" Russell Keating		12 ~~NW¼ of SW¼~~ Lot 3				31															
	" " "		13 SW¼ of SW¼ " 4				40															
	Elizabeth Schenecker		14 SE¼ of SW¼ less 3 acs				37															
	Horace D. Knight, Adm. CTA for Estate of		15 E. Andrus Est. All that part of SE¼ of NW¼ lying E. of St Hy # 34																			
			16 NE¼ of SE¼																			
			17 NW¼ of SE¼																			
			18 SW¼ of SE¼																			
			19 SE¼ of SE¼																			
			20																			
							364.52															

Valuations by School Districts as Certified by Department of Taxation

Sued for Taxes	District No. 5 Rate 44.9 Mills	District No. ..... Rate ..... Mills	District No. ..... Rate ..... Mills	District No. ..... Rate ..... Mills	District No. ..... Rate ..... Mills	Tax Including State Homestead ..... Mills	State Tax on Non-Homestead 4.07 Mills	Special Taxes	Total Taxes	Paid	When Paid: Month Day Year	Number of Receipts	March Settlement 1948	June Settlement 1948	Penalty	November Settlement 1948	Penalty	Collections to First Monday in January 1949	Penalty	Delinquent on First Monday in January 1949	Penalty	Total Delinquent Taxes and Penalty	Remarks
	Dollars	Dollars	Dollars	Dollars	Dollars	$ cts.	$ cts.	$ cts.	$ cts.				$ cts.	$ cts.	$ cts.	$ cts.	$ cts.	$ cts.	$ cts.	$ cts.	$ cts.	$ cts.	
1		650				400 38	264		1030 37	PAID IN FULL	JUN 15 1948	8262		1410 6									
2		240				370 6	98		380 4	PAID IN FULL	JUN 19 1948												
3																							
4																							
5		14				216	06		222	PAID IN FULL	JUN 15 1948	8262		222									
6		90				1390	36		1426	PAID IN FULL	JUN 21 1948												
7		90				1390	36		1426	PAID IN FULL	JUN 21 1948	8768		2852									
8		212				3274	86		3360	PAID IN FULL	JUN 9 1948	8344		3360									
9	SOLD FOR TAXES	6				926	24		950	PAID IN FULL	MAY 13 1948	5521		950									
10	SOLD FOR TAXES	36				556	14		570	PAID IN FULL	MAY 13 1948	5521		570									
11		96				1482	40		1522	PAID IN FULL	APR 17 1948												
12	SOLD FOR TAXES	862				13317	350		13667	PAID IN FULL	APR 17 1948	4971		2733 6									
13	SOLD FOR TAXES	349				5390	142		5532	PAID IN FULL	APR 17 1948											2097	2301
14	SOLD FOR TAXES	132				2038	54		2092														
15																							
16																							
17																							
18																							
19																							
20																							
		3,414 2331				43718	1150		44868														

Assessment Roll and Tax List of Real Property in the Town of Shingobee

Cass County, Minnesota, for Taxes for the Year 1947.

	In Whose Name Assessed	To Whom Transferred	Description of Property: Subdivision	Sec. or Lot	Town or Block	Rng.	Number of Acres of Land (Acres / 100ths)	No. School District	Indicate Homestead by Yes or No	Indicate Agricultural Land by Yes or No	True and Full Valuations: Land Exclusive of Structures and Improvements (Dollars)	Buildings and Other Structures (Dollars)	Machinery Permanently Attached to Real Estate (Dollars)	Total True and Full Value (Dollars)	Assessed Valuations: Rural: Homestead Up to $4,000 20% (Dollars)	Rural: Over $4,000 and Non-Homestead 33⅓% (Dollars)	All Other: Homestead Up to $4,000 25% (Dollars)	All Other: Over $4,000 and Non-Homestead 40% (Dollars)	Machinery Permanently Attached to Real Estate 33⅓% (Dollars)	Total Assessed Value (Dollars)	Total Assessed Value as Equalized by the Board of Review (Dollars)	Final Equalized Value (Dollars)
			16.62 ac. + 2.48 ac. of Lot 1				3 09															
	Wm. McGarry		1 ~~NE¼ of NE¼~~ less Ry R of Wy	35	142	31	~~48 02~~	5														
	A. K. McPherson		3 acs of Lot 1 W of My deed																			
			2 ~~SW¼ of NE¼~~ 2.75 acs				25															
			3 SW¼ of NE¼																			
	Wm. McGarry		NE¼ of NW¼ E. of Ny #1/4 34																			
			4 ~~SE¼ of NW¼~~				2 40															
	Edsworth O. Slack + Nora C. Barnes		5 100' X 300' of Lot 1				75															
	A. K. McPherson		NE¼ of NW¼ less 11.5 acs + less Lot 3 of Pl. 1 less by ed + less 4 acs + less 150' x 300' of less 150' x 300'				30 22															
	Austin O. Sarff		7 150' X 300' of NE¼ of NW¼ ~~SW¼ of NW¼~~				1 00															
	Lloyd E. + Rena Bennett		8 ~~SW¼ of NW¼~~ S. side of Lot 1				50															
	Edward B. + Mary Ellen Olson		9 150' X 300' of NE¼ of NW¼ ~~SE¼ of NW¼~~				1 00															
	Frances E. Draper		10 50' X 300' of Lot 1 - W. of Ny				35															
	Vivian + Herman Isaac		11 50' X 300' of NE¼ of NW¼ ~~NE¼ of SW¼~~				35															
	Glen G. + Marion Bateman		12 50' X 250' of Lot 1 ~~NW¼ of SW¼~~				29															
	" "		13 4 ac. of NE¼ of NW¼ ~~SW¼ of SW¼~~				35															
	Wm. A. + Augusta L. Regan		14 50' X 300' of McPherson ~~SE¼ of SW¼~~ tract				35															
	Clarence + Marion Kirwan		15 100' X 300' of NE¼ of NW¼				70															
	Frances Draper		16 50' X 300' of McPherson ~~NE¼ of SE¼~~ tract				35															
	P. M. Hall + Ed. J. P. Stasek		17 NW¼ of ~~SW~~ NW¼ (approx)				30															
			18 SW¼ of SE¼																			
	Glen G. Bateman		19 50' X 275' of McPherson ~~SE¼ of SE¼~~ tract				30															
			20																			
							119 13															

Continued on next page

	Sold for Taxes	Valuations by School Districts as Located by Department of Taxation: District No. 5 Rate ... Mills	District No. 5 Rate ... Mills	District No. ... Rate ... Mills	District No. ... Rate ... Mills	District No. ... Rate ... Mills	Tax including State Homestead Mills	State Tax on Non-Homestead Mills	Special Taxes	Total Taxes	Paid	When Paid (Month Day Year)	Number of Receipt	March Settlement 1948	June Settlement 1948	Penalty	November Settlement 1948	Penalty	Collections to First Monday in January 1949	Penalty	Delinquent on First Monday in January 1949	Total Delinquent Tax and Penalty	Remarks
		Dollars	Dollars	Dollars	Dollars	Dollars	$ cts.	$ cts.	$ cts.	$ cts.				$ cts.	$ cts.	$ cts.	$ cts.	$ cts.	$ cts.	$ cts.	$ cts.	$ cts.	
1			H 185				31 39																
			M 423				71 66	177		104 72	1 PAID IN FULL	MAY 24 1948	5414		104 72							
2		18					2 78	08		2 86	2 PAID IN FULL	JUN 11 1948	8011		2 86							
3											3												
4			H 11				1 86			1 86	4 PAID IN FULL	MAY 24 1948	5447		1 86							
											1st Half Paid	MAY 22 1948	4997										
5		96					14 82			14 82	5 2nd Half Paid	OCT 23 1948	12315					24					
6		72					11 14	30		11 44	6 PAID IN FULL	JUN 11 1948	8011		11 44							
7		15					2 32	06		2 38	7 PAID IN FULL	JUN 1 1948	6416		2 38							
8		61					9 48			9 42	8 PAID IN FULL	JUN 7 1948	6952		9 42							
9											9												
10		11					1 70			1 70	10									1 70	1 87		
11		52					8 02	22		8 24	11 PAID IN FULL	JUN 5 1948	6901		8 24							
12	SOLD FOR TAXES	18					2 78	08		2 86	12 PAID IN FULL	MAY 29 1948											
13	SOLD FOR TAXES	48					7 42	20		7 62	13 PAID IN FULL	MAY 29 1948	5929		7 62							
14		28					4 32	12		4 44	14 PAID IN FULL	JUN 21 1948	8769		4 44							
											2nd Half Paid	OCT 25 1948	12301										
15		144					22 24			22 24	15 1st Half Paid	MAY - 5 1948	4402					1 12					
16		54					8 34			8 34	16										8 34	9 17	
17		60					9 26	24		9 50	17 PAID IN FULL	JUN 5 1948	6906		9 50							
18											18												
19	SOLD FOR TAXES	79					12 20			12 20	19 PAID IN FULL	MAY 29 1948	5929		12 20							
20											20												
		A 448	746				109 36																
		M 311	423				116 24																
		759	619	1378			225 60	3 02		228 62													

Shingobee Island
Of Sec 6 & Lot 7
Jud. Page of Lot 5

Assessment Roll and Tax List of Real Property in the Town of Shingobee — Cass County, Minnesota, for Taxes for the Year 1947.

FORM 2-LD

In Whose Name Assessed	To Whom Transferred	Description of Property: Subdivision	Sec. or Lot	Town or Block	Rge.	Number of Acres of Land: Acres	Mills	No. School District	Indicate Homestead Tax or No	Indicate Agricultural Tax or No	True and Full Valuations: Land Exclusive of Structures and Improvements (Dollars)	Buildings and Other Structures (Dollars)	Machinery Permanently Attached to Real Estate (Dollars)	Total True and Full Value (Dollars)	Assessed Valuations: Rural: Homestead Up to $4,000 20% (Dollars)	Rural: Over $4,000 and Non-Homestead 33⅓% (Dollars)	All Other: Homestead Up to $4,000 25% (Dollars)	All Other: Over $4,000 and Non-Homestead 40% (Dollars)	Machinery Permanently Attached to Real Estate 33⅓% (Dollars)	Total Assessed Value (Dollars)	Total Assessed Value as Equalized by the Board of Review (Dollars)	Final Equalized Value (Dollars)	Remarks
		100' on 74 of 371 X 200' of Lot 1 +																					
Earl S. + Frances Draper		1 ~~NE¼ of NW¼~~ NE¼ of NW¼	35	142	31	1		5															
Geo. M. + Daisy Lemberling		2 acs of NE¼ of NW¼				2																	
		3 SW¼ of NE¼																					
		4 SE¼ of NE¼																					
		5																					
		6 NE¼ of NW¼																					
		7 NW¼ of NW¼																					
		8 SW¼ of NW¼																					
		9 SE¼ of NW¼																					
		10																					
		11 NE¼ of SW¼																					
		12 NW¼ of SW¼																					
		13 SW¼ of SW¼																					
		14 SE¼ of SW¼																					
		15																					
		16 NE¼ of SE¼																					
		17 NW¼ of SE¼																					
		18 SW¼ of SE¼																					
		19 SE¼ of SE¼																					
		20																					

Valuations by School Districts as Equalized by Department of Taxation: District No. 5 Rate 13.4 Mills; District No. ..... Rate ..... Mills; District No. ..... Rate ..... Mills; District No. ..... Rate ..... Mills

Sold for Taxes	Dollars	Dollars	Dollars	Dollars	Dollars	Dollar	Tax Including Gross Homestead ..... Mills: $ cts.	State Tax on Non-Homestead 4.07 Mills: $ cts.	Special Taxes: $ cts.	Total Taxes: $ cts.		Paid	When Paid: Month	Day	Year	Number of Receipt	March Settlement 1948: $ cts.	June Settlement 1948: $ cts.	Penalty: $ cts.	November Settlement 1948: $ cts.	Penalty: $ cts.	Collections to First Monday in January 1949: $ cts.	Penalty: $ cts.	Delinquent on First Monday in January 1949: $ cts.	Total Delinquent Tax and Penalty: $ cts.	Remarks
1		9					138	04		142	1													149	156	
SOLD FOR TAXES		18					278	08		286	2													286		
3											3															
4											4															
5											5															
6											6															
7											7															
8											8															
9											9															
10											10															
11											11															
12											12															
13											13															
14											14															
15											15															
16											16															
17											17															
18											18															
19											19															
20											20															
							416	12		428																

Assessment Roll and Tax List of Real Property in the Town of Shingobee, Cass County, Minnesota, for Taxes for the Year 1947.

	IN WHOSE NAME ASSESSED	TO WHOM TRANSFERRED	DESCRIPTION OF PROPERTY: SUBDIVISION	Sec. or Lot	Town or Block	Rge.	Number of Acres of Land (Acres)	(Tenths)	No. School District	Individual Assessment Tax Number	Industrial Assessment Tax Number	TRUE AND FULL VALUATIONS: LAND Exclusive of Structures and Other Improvements (Dollars)	BUILDINGS and Other Structures (Dollars)	MACHINERY Permanently Attached to Real Estate (Dollars)	TOTAL True and Full Value (Dollars)	ASSESSED VALUATIONS: RURAL: Homestead Up to $4,000 20% (Dollars)	RURAL: Over $4,000 and Non-Homestead 33⅓% (Dollars)	ALL OTHER: Homestead Up to $4,000 25% (Dollars)	ALL OTHER: Over $4,000 and Non-Homestead 40% (Dollars)	MACHINERY Permanently Attached to Real Estate 33⅓% (Dollars)	TOTAL ASSESSED VALUE (Dollars)	Total Assessed Valuation Equalized by Tax Board of Review (Dollars)	FINAL EQUALIZED VALUE (Dollars)
1	Chris T. Hassiner		NE¼ of NE¼	36	142	31	40		5														
2	"		~~NW¼ of NE¼~~ 2 acs less 2 Acs				~~2.50~~																
3	State of Minnesota		~~SW¼ of NE¼~~ 5x16 rds of Lot 1																				
4	Melfred S. + Orla R. Knutson		~~NW¼ of NW¼~~ 2 Acs of Lot 1																				
5	George + Lempi Alto		2 acs. of Lot 1				2																
6			NE¼ of NW¼																				
7			NW¼ of NW¼																				
8			SW¼ of NW¼																				
9			SE¼ of NW¼																				
10																							
11			NE¼ of SW¼																				
12			NW¼ of SW¼																				
13			SW¼ of SW¼																				
14			SE¼ of SW¼																				
15																							
16	Myrtle J. Copeland + Hazel E. McRill		NE¼ of SE¼				40																
17	L. L. + Lila B. Keyes		~~NW¼ of SE¼~~ Lot 3				31	30															
18			SW¼ of SE¼																				
19	Myrtle J. Copeland + Hazel E. McRill		SE¼ of SE¼				40																
20																							
			Mineral Rights				150	80							10,746.45								

Cass County, Minnesota, for Taxes for the Year 1947.

	SOLD FOR TAXES	VALUATIONS BY SCHOOL DISTRICTS AS EQUALIZED BY DEPARTMENT OF TAXATION: District No. 5 Rate 47.7 Mills (Dollars)	District No. ..... Rate ..... Mills (Dollars)	District No. ..... Rate ..... Mills (Dollars)	District No. ..... Rate ..... Mills (Dollars)	District No. ..... Rate ..... Mills (Dollars)	TAX Including State Homestead ..... Mills ($ cts.)	State Tax on Non-Homestead 4.07 Mills ($ cts.)	SPECIAL TAXES ($ cts.)	TOTAL TAXES ($ cts.)		PAID	WHEN PAID (Month Day Year)	Number of Receipt	March Settlement 1948 ($ cts.)	June Settlement 1948 ($ cts.)	Penalty ($ cts.)	November Settlement 1948 ($ cts.)	Penalty ($ cts.)	Collections to First Monday in January 1949 ($ cts.)	Penalty ($ cts.)	Delinquent on First Monday in January 1949 ($ cts.)	Total Delinquent Taxes and Penalty ($ cts.)	REMARKS
1		4 43					6 64			6 64	1	Full Half Paid	SEP 12 1948	6513		33 2		33 2					
												1st Half Paid	MAY 26 1948	6063									
												2nd Half Paid	AUG 30 1948	6363									
2		4 32					4 94			4 94	2	1st Half Paid	MAY 26 1948	6063		2 47							
3											3												
4											4												
5		9					1 38	04		1 42	5	PAID IN FULL	JUL 17 1948	4012		1 42							
6											6												
7											7												
8											8												
9											9												
10											10												
11											11												
12											12												
13											13												
14											14												
15											15												
16		72					1 12	30		1 42	16	PAID IN FULL	MAR 24 1948	447		1 42							
17		54					8 34	22		8 56	17	PAID IN FULL	MAR 23 1948	3984		8 56							
18											18												
19		72					1 12	30		1 42	19	PAID IN FULL	MAR 24 1948	447		1 42							
20											20												
		4 75 / 2 07 / 2 82					43 54	86		44 40													

Assessment Roll and Tax List of Real Property in the Town of Shingobee,

Cass County, Minnesota, for Taxes for the Year 1947.

	In Whose Name Assessed	To Whom Transferred	Description of Property: Subdivision	Sec. or Lot	Town or Block	R/B.	Number of Acres of Land (Acres / 100ths)	No. School District	Individual Less Owed Tax on Tax	Individual Less Owed Tax on Tax	True and Full Valuations: Land Exclusive of Structures and Improvements (Dollars)	Buildings and Other Structures (Dollars)	Machinery Permanently Attached to Real Estate (Dollars)	Total True and Full Value (Dollars)	Assessed Valuations: Rural: Homestead Up to $4,000 20% (Dollars)	Rural: Other $4,000 and Non-Homestead 33⅓% (Dollars)	All Other: Homestead Up to $4,000 25% (Dollars)	All Other: Other $4,000 and Non-Homestead 40% (Dollars)	All Other: Machinery Permanently Attached to Real Estate 33⅓% (Dollars)	Total Assessed Value (Dollars)	Total Assessed Value as Equalized by the Board of Review (Dollars)	Final Equalized Value (Dollars)
1	Werner M. Backman		Sunrise Beach	1	1			5														
2	"			2																		
3	"			3																		
4	"			4																		
5	"			5																		
6	"			6																		
7	"			7																		
8	"			8																		
9	"			9																		
10	"			10																		
11	"			11																		
12	"			12																		
13	"			13	1	2																
14	"			14	2																	
15	"			15	3																	
16	"			16	4																	
17	"			17	5																	
18	"			18	6																	
19	"			19	7																	
20				20																		

Valuations by School Districts as Equalized by Department of Taxation: District No. 5 Rate 54 Mills; District No. ..... Rate ..... Mills; District No. ..... Rate ..... Mills; District No. ..... Rate ..... Mills

	Sold for Taxes	Tax including State Homestead ..... Mills ($ cts.)	State Tax on Non-Homestead 4.2 Mills ($ cts.)	Special Taxes ($ cts.)	Total Taxes ($ cts.)		Paid	When Paid (Month Day Year)	Number of Receipt	March Settlement 1948 ($ cts.)	June Settlement 1948 ($ cts.)	Penalty ($ cts.)	November Settlement 1948 ($ cts.)	Penalty ($ cts.)	Collections to First Monday in January 1949 ($ cts.)	Penalty ($ cts.)	Delinquent on First Monday in January 1949 ($ cts.)	Total Delinquent Tax and Penalty ($ cts.)	Remarks
1		1 54	04		1 58	1	2nd Half Paid 1st Half Paid	SEP -2 1948 MAY 17 1948											
2		1 54	04		1 58	2	2nd Half Paid 1st Half Paid	SEP -2 1948 MAY 17 1948											
3		1 54	04		1 58	3	2nd Half Paid 1st Half Paid	SEP -2 1948 MAY 17 1948											
4		1 54	04		1 58	4	2nd Half Paid 1st Half Paid	SEP -2 1948 MAY 17 1948											
5		1 54	04		1 58	5	2nd Half Paid 1st Half Paid	SEP -2 1948 MAY 17 1948											
6		1 54	04		1 58	6	2nd Half Paid 1st Half Paid	SEP -2 1948 MAY 17 1948											
7		1 54	04		1 58	7	2nd Half Paid 1st Half Paid	SEP -2 1948 MAY 17 1948											
8		1 54	04		1 58	8	2nd Half Paid 1st Half Paid	SEP -2 1948 MAY 17 1948		51 82	25 55		25 58						
9		1 54	04		1 58	9	2nd Half Paid 1st Half Paid	SEP -2 1948 MAY 17 1948		51 82									
10		1 54	04		1 58	10	2nd Half Paid 1st Half Paid	SEP -2 1948 MAY 17 1948											
11		1 54	04		1 58	11	2nd Half Paid 1st Half Paid	SEP -2 1948 MAY 17 1948											
12		7 10			7 10	12	2nd Half Paid 1st Half Paid	SEP -2 1948 MAY 17 1948											
13		1 54	04		1 58	13	2nd Half Paid 1st Half Paid	SEP -2 1948 MAY 17 1948											
14		1 54	04		1 58	14	2nd Half Paid 1st Half Paid	SEP -2 1948 MAY 17 1948											
15		16 68	44		17 12	15	2nd Half Paid 1st Half Paid	SEP -2 1948 MAY 17 1948											
16		1 54	04		1 58	16	2nd Half Paid 1st Half Paid	SEP -2 1948 MAY 17 1948											
17		1 54	04		1 58	17	2nd Half Paid 1st Half Paid	SEP -2 1948 MAY 17 1948											
18		1 54	04		1 58	18	2nd Half Paid 1st Half Paid	SEP -2 1948 MAY 17 1948											
19		1 54	04		1 58	19	2nd Half Paid 1st Half Paid	SEP -2 1948 MAY 17 1948											
20						20													
		49 96	1 92		51 08														

Assessment Roll and Tax List of Real Property in the Town of Shingobee, Cass County, Minnesota, for Taxes for the Year 1947.

Shingobee Township

Section 32 T 144 R 29

Aud. Plat of Lot 5

Original Survey

Form 4C — Revised Statutes 1945

In whose name assessed	To whom transferred	Description of property: Subdivision (Shingobee Island (N. Part of Lot 5, Sec. 2-141-31))	Sec. or Lot	Twp. or Block	Rge.	Number of Acres of Land: Acres	Units	No. School District	Indicate Homestead Tax or No	Indicate Agricultural or Not	True and Full Valuations: Land Exclusive of Structures and Improvements (Dollars)	Buildings and Other Structures (Dollars)	Machinery Permanently Attached to Real Estate (Dollars)	Total True and Full Value (Dollars)	Assessed Valuations — Rural: Homestead Up to $4,000 20% (Dollars)	Rural: Over $4,000 and Non-Homestead 33⅓% (Dollars)	All Other: Homestead Up to $4,000 25% (Dollars)	All Other: Over $4,000 and Non-Homestead 40% (Dollars)	All Other: Machinery Permanently Attached to Real Estate 33⅓% (Dollars)	Total Assessed Value as Equalized by the Board of Review (Dollars)	Final Equalized Value (Dollars)
Benjamin A. + Alice J. La Pole			1			1		5													
"			2			2															
~~Ida A. Knudson~~ John King			3			3															
— "			4			4½															
— "			5			5															
— "			6			6															
Harold E. Mankenberg			7			7															
Howard Conn			8			8															
"			9			9															
"			10			10															
Russell C. Green			11			11															
"			12			12															
"			13			13															
"			14			14															
Frank King			15			15															
—			16			16															
Marie + Sylvester E. Bidwell			17			17															
~~Earl A. + Viola Rydberg~~ Fred + Jane Huggett			18			18															
— " "		Westerly 10'x150' + 20'x150' of 19	19			19															
~~Norman Edwin + Hermenia Thomas~~		"	20			19															
— — " "		"				20															

Lot 20 West 75' of 19 10'x150' + 20'x150'

270 Shingobee

Sold for Taxes	Validations by School Districts as Equalized by Department of Taxation: District No. ..... Rate ..... Mills	District No. 42 Rate 67 Mills	District No. ..... Rate ..... Mills	District No. ..... Rate ..... Mills	Tax including State Homestead Mills	State Tax on Non-Homestead 4½ Mills	Special Taxes	Total Taxes		Paid	When Paid: Month	Day	Year	Number of Receipt	March Settlement 1948	June Settlement 1948	Penalty	November Settlement 1948	Penalty	Collections to First Monday in January 1949	Penalty	Delinquent on First Monday in January 1949	Total Delinquent Tax and Penalty	Remarks
~~Sold for Taxes~~		#500 / #238			125.04	96		126.00	1													126.00	131.60	
~~Sold for Taxes~~		20			3.38	08		3.46	2													3.46	3.81	
3		6			1.02	02		1.04	3	PAID IN FULL	MAR	4	1948											
4		6			1.02	02		1.04	4	PAID IN FULL	MAR	4	1948											
5		6			1.02	02		1.04	5	PAID IN FULL	MAR	4	1948	2775	4.16									
6		6			1.02	02		1.04	6	PAID IN FULL	MAR	4	1948											
SOLD FOR TAXES		6			1.02	02		1.04	7													1.04		
~~Sold for Taxes~~		12			2.04	04		2.08	8	1st Half Paid / 1st Half Paid	OCT / JUN	29 / 15	1948 / 1948	1947				2.08						
~~Sold for Taxes~~		#23 / #200			37.78	82		38.60	9	1st Half Paid / 1st Half Paid	OCT / JUN	29 / 15	1948 / 1948	2261		21.38								
~~Sold for Taxes~~		12			2.04	04		2.08	10	1st Half Paid / 1st Half Paid	OCT / JUN	29 / 15	1948 / 1948											
SOLD FOR TAXES		#90			15.24			15.24	11	PAID IN FULL	JUL	2	1948											
SOLD FOR TAXES		164			27.78	66		28.44	12	PAID IN FULL	JUL	21	1948	10864		5.48	1.18							
SOLD FOR TAXES		48			8.14	20		8.34	13	PAID IN FULL	JUL	20	1948											
SOLD FOR TAXES		16			2.72	06		2.78	14	PAID IN FULL	JUL	21	1948											
		20			3.38	08		3.46	15	2nd Half Paid / 1st Half Paid	OCT / MAY	2 / 28	1948 / 1948	1660 / 1525		12.66		12.66						
		#122			20.66			20.66	16	2nd Half Paid / 1st Half Paid	OCT / MAY	2 / 28	1948 / 1948											
		130			22.02	57		22.59	17	PAID IN FULL	JUN	8	1948	1945		20.59								
		#13			2.20			2.20	18	PAID IN FULL	MAY	10	1948											
		#6			1.02			1.02	19	PAID IN FULL	MAY	10	1948			22.36								
		#6			1.02			1.02	20	PAID IN FULL	MAY	10	1948	4971										
		#107			18.12			18.12		PAID IN FULL	MAY	10	1948											
					277.68	3.56		301.24																

#42 #5 #67

Lot 20 West 75' of 19 10'x150' + 20'x150'

Shingobee Island

Cass County Auditor's Office

Cass County Auditor's Office

Assessment Roll and Tax List of Real Property in the Town of Shingobee

Form 4 Copyright 1919 Company, Minneapolis

	IN WHOSE NAME ASSESSED	TO WHOM TRANSFERRED	DESCRIPTION OF PROPERTY: Subdivision	Sec. or Lot	Town or Block	Rge.	Number of Acres of Land: Acres	100ths	No. School District	Indicate Farm Land Tax by Yes or No	Indicate Agricultural Land Tax by Yes or No	TRUE AND FULL VALUATIONS: LAND Exclusive of Structures and Improvements	BUILDINGS and Other Structures	MACHINERY Permanently Attached to Real Estate	TOTAL True and Full Value	ASSESSED VALUATIONS: RURAL: Homestead Up to $4,000 20%	RURAL: Over $4,000 and Non-Homestead 33⅓%	ALL OTHER: Homestead Up to $4,000 25%	ALL OTHER: Over $4,000 and Non-Homestead 40%	ALL OTHER: MACHINERY Permanently Attached to Real Estate 33⅓%	TOTAL ASSESSED VALUE	Total Assessed Value as Equalized by the Board of Review	FINAL EQUALIZED VALUE
												Dollars	Dollars	Dollars	Dollars	Dollars	Dollars	Dollars	Dollars	Dollars	Dollars	Dollars	Dollars
1	~~Alfred & Jane Huggett~~ ~~Herman Thomas & Theresa V. Coombs~~		Shingobee Island	21	1				57														
2	" " " " "			22																			
3	State of Minnesota		Part of	1	2																		
4	G. H. & Maxie A. Runyon		Part of	1																			
5	" "			2																			
6	State of Minnesota			3																			
7	State of Minnesota			4																			
8	State of Minnesota			5																			
9																							
10	State of Minnesota			1	3																		
11	State of Minnesota			2																			
12	State of Minnesota			3																			
13				4																			
14				5																			
15																							
16																							
17																							
18																							
19																							
20																							

Cass County, Minnesota, for Taxes for the Year 1947.

	SOLD FOR TAXES	VALIDATIONS BY SCHOOL DISTRICTS AS EQUALIZED BY DEPARTMENT OF TAXATION: District No. Rate ... Mills	District No. Rate ... Mills	District No. 3 Rate 48.5 Mills	District No. Rate ... Mills	District No. Rate ... Mills	District No. Rate ... Mills	Tax including State Homestead ... Mills	State Tax on Non-Homestead 1.87 Mills	SPECIAL TAXES	TOTAL TAXES		PAID	WHEN PAID: Month Day Year	Number of Receipt	March Settlement 1948	June Settlement 1948	Penalty	November Settlement 1948	Penalty	Collections to First Monday in January 1949	Penalty	Delinquent on First Monday in January 1949	Total Delinquent Tax and Penalty	REMARKS
		Dollars	Dollars	Dollars	Dollars	Dollars	Dollars	$ cts.	$ cts.	$ cts.	$ cts.					$ cts.	$ cts.	$ cts.	$ cts.	$ cts.	$ cts.	$ cts.	$ cts.	$ cts.	
1				H 23				3 90			3 90	1	PAID IN FULL	MAY 10 1948											
2				H 8				1 36			1 36	2	PAID IN FULL	MAY 10 1948											
3												3													
4				H 148				25 08			25 08	4	PAID IN FULL	MAY 21 1948	5776		27 12								
5				H 12				2 04			2 04	5	PAID IN FULL	MAY 21 1948											
6												6													
7												7													
8												8													
9												9													
10												10													
11												11													
12												12													
13												13													
14												14													
15												15													
16												16													
17												17													
18												18													
19												19													
20												20													
				H 191				32 38			32 38														

Assessment Roll and Tax List of Real Property in the Town of Shingobee

Form 6 C—Cass 1947 Form 6

In whose name assessed	To whom transferred	Description of property: Subdivision	Sec. or Lot	Town or Block	Rng.	Number of Acres of Land	No. School District	Indicate high school District by No.	Indicate high school District by Name	True and Full Valuations: Land Exclusive of Structures and Improvements	Buildings and Other Structures	Machinery Permanently Attached to Real Estate	Total True and Full Value	Assessed Valuations: Rural: Homestead Up to $4,000 20%	Rural: Over $4,000 and Non-Homestead 33⅓%	All Other: Homestead Up to $1,000 25%	All Other: Over $1,000 and Non-Homestead 40%	All Other: Machinery Permanently Attached to Real Estate 33⅓%	Total Assessed Value	Total Assessed Value as Equalized by the Board of Review	Final Equalized Value
										Dollars	Dollars	Dollars	Dollars	Dollars	Dollars	Dollars	Dollars	Dollars	Dollars	Dollars	Dollars
Vern W. + Violet M. Winnell		Auditor's Plat (A part of SW¼ of SE¼ part of Lot 7 - Sec 22-142-31)	1	1			5				1900 added										
Pearl Pleskers			2																		
A. K. McPherson			3																		
Laura Lewis			4																		
Nellie Hillberg			5	1	2						200 add										
Isaac Ambrose Collins			6	2																	
Orville Ellis			7	3																	
Thos. A. Barker			8	4							300 add										
Mary Erickson			9	5							2800 add										
~~Edward J. + Grace A. Carlson~~	Frank P. Madigan			1	3																
Mary Erickson			11	2																	
Nathaniel Zink			12	3																	
" "			13	4																	
John H. + Esther H. Anderson			14	5																	
Leo E. Anderson			15			W½	6														
Chas. E. + Eric E. Anderson			16			E½	6														
Beatrice + Clarence Lurnow		S 50' of N 70' of E 126.8'	17				7														
Ferdinand Zink		N 100' of E 126.8'	18				7														
Burdette E. + Grace R. Anderson		S 61.6' of E 126.8'	19				7														
A. R. Bailey		N½ of W 150'	20				7														

Aud. Plat of SW SE Sec 22 Lot 7

Shingobee Island — Sunrise Beach

Sold for Taxes	Valuations by School Districts as Equalized by Department of Taxation: District No. ..... Rate ..... Mills	District No. 5 Rate 67.5 Mills	District No. ..... Rate ..... Mills	District No. ..... Rate ..... Mills	District No. ..... Rate ..... Mills	Tax including State Homestead ..... Mills	State Tax on Non-Homestead 4.07 Mills	Special Taxes	Total Taxes		Paid	When Paid	Number of Receipt	March Settlement 1948	June Settlement 1948	Penalty	November Settlement 1948	Penalty	Collections to First Monday in January 1949	Penalty	Delinquent on First Monday in January 1949	Penalty	Total Delinquent Tax and Penalty	Remarks
	Dollars	Dollars	Dollars	Dollars	Dollars	Dollars	$ cts.	$ cts.	$ cts.			Month Day Year		$ cts.	$ cts.	$ cts.	$ cts.	$ cts.	$ cts.	$ cts.	$ cts.	$ cts.		
		H 315				3647			3647	1	Part Paid	MAY 16 1948	5327		3247									
		H 378 Abate #3780				6404			6404															
~~SOLD FOR TAXES~~		H 9				152			152	2	PAID IN FULL	MAY 10 1948	4913		152									
SOLD FOR TAXES		H 9				152			152	3	PAID IN FULL	SEP 30 1948	1680				152	04						
~~SOLD FOR TAXES~~		H 53				891			891	4	PAID IN FULL	MAY 20 1948	5331		891									
SOLD FOR TAXES		H 192				3258			3258	5	1st Half Paid	JUN 1 1948	7001		1629						1629		1789	
6		H 112				1898			1898	6	PAID IN FULL	FEB 26 1948	2104	1898										
7		H 142				2406			2406	7	PAID IN FULL	MAY 28 1948	5720		2406									
8		H 258				4372			4372	8	PAID IN FULL	JUL 12 1948	10101		4372									
9		H 320				5422			5422	9	PAID IN FULL	JUL 12 1948	10107		5422									68.60 Abated
		H 725 Abate #3636				12285			12285	10	Part Paid	MAY 28 1948	6054		8914		8.60							Balance 3.60
10		H 100				1694			1694		Balance Paid	AUG 27 1948	7159											
11		96				1626	40		1666	11	PAID IN FULL	APR 30 1948	4116		1666									
12 SOLD FOR TAXES		69 Abate #3713				1170	28		1198	12	1st Half Paid	MAY 28 1948									304		334	3.62 Abated
		~~69~~				~~1054~~	~~28~~		530															
13 SOLD FOR TAXES		31 " #3713				528	10		538	13	1st Half Paid	MAY 28 1948	6088		1127						313		333	1.58 "
		~~40~~				~~671~~	~~16~~		~~687~~															
14 ~~SOLD FOR TAXES~~		120				2034	48		2082	14	PAID IN FULL	MAR 24 1948	4477		2082									
15										15														
16		H 55				932			932	16	PAID IN FULL	MAY 26 1948	5299		932									
17 ~~SOLD FOR TAXES~~		56				948	22		970	17	PAID IN FULL	MAY 10 1948	5080		970									
18		H 38				644			644	18	PAID IN FULL	MAY 3 1948	5020		644									
19		70				1186	28		1214	19	1st Half Paid	JUN 1 1948	7003		607						607		668	
20		H 88				1490			1490	20	1st Half Paid	MAY 24 1948	5819		745						745		819	
		H 2159																						
		H 472																						
		2631				44572	180		44752															

Aud. Plat of Lot 5

Shingobee Island — Sunrise Beach

Section 22 — Township 142 — Range 31 — Cass County — Aud. Plat of Lot 5

Assessment Roll and Tax List of Real Property in the Town of Shingobee, Cass County, Minnesota, for Taxes for the Year 1947.

No.	In Whose Name Assessed	To Whom Transferred	Description of Property: Subdivision	Lot	Block	Number of Acres of Land: Acres	Mills	No. School District	Information Required by Law	Information Required by Law	Land Exclusive of Structures and Improvements (True and Full Valuations)	Buildings and Other Structures	Machinery Permanently Attached to Real Estate	Total True and Full Value	Rural: Homestead Up to $4,000 20%	Rural: Over $4,000 and Non-Homestead 33⅓%	All Other: Homestead Up to $4,000 25%	All Other: Over $4,000 and Non-Homestead 40%	All Other: Machinery Permanently Attached to Real Estate 33⅓%	Total Assessed Value	Total Assessed Value in Equalized by the Board of Review	Final Equalized Value
											Dollars	Dollars	Dollars	Dollars	Dollars	Dollars	Dollars	Dollars	Dollars	Dollars	Dollars	Dollars
1	Ben Dennis		S½ of W. 150'	7	3			5														
2	Charles Beard			8																		
3	Nels Broughton	Harold N Broughton	75'x75' of Lot	9	less 75x70'																	
4	Wallace A. + Helen E. Paradis		S45' of	10																		
5	Arthur O. + Donna M. Norgard		N. 155' of	10																		
6	Wallace A. + Helen E. Paradis			11																		
7	Mary Erickson			14																		
8	Arzelia Thompson			2 less S10'																		
9	Lou V. + Lillian T. Irons			3 + S10' of Lot 2																		
10	Gertrude Schotte			4																		
11	Harry Paddock	Cass Lake Lumber		5					No	No		1500 added Stat 75% on Alley										
12	F. C. Bragg			6																		
13	~~Leo that from~~ Leo + Nora Norwood			7																		
14	Arzelia Thompson		10'x150' between Lots 1 + 2																			
15	Harry Paddock		Easement on SW Cor Lot 3-8 - 8'x150' - road.																			
16																						
17																						
18																						
19																						
20																						

No.	Sold for Taxes	Validations by School Districts as Equalized by Department of Taxation: District No. / Rate ... Mills	District No. / Rate ... Mills	District No. 5 / Rate 75 Mills	District No. / Rate ... Mills	District No. / Rate ... Mills	District No. / Rate ... Mills	Tax including State Homestead ... Mills	State Tax on Non-Homestead 4.0 Mills	Special Taxes	Total Taxes	Paid	When Paid (Month, Day, Year)	Number of Receipt	March Settlement 1948	June Settlement 1948	Penalty	November Settlement 1948	Penalty	Collections to First Monday in January 1949	Penalty	Delinquent on First Monday in January 1949	Total Delinquent Tax and Penalty	Remarks
		Dollars	Dollars	Dollars	Dollars	Dollars	Dollars	$ cts.	$ cts.	$ cts.	$ cts.				$ cts.	$ cts.	$ cts.	$ cts.	$ cts.	$ cts.	$ cts.	$ cts.	$ cts.	
1				4.102				17.28			17.28	1 PAID IN FULL	MAY 21 1948	5771		17.28								
2				4.95				16.10			16.10	2 PAID IN FULL	MAY 3 1948	4745		16.10								
3				4.53				8.98			8.98	3 PAID IN FULL	MAY 10 1948	5192		8.98								
4				4.14				2.38			2.38	4 1st Half Paid / 2nd Half Paid	JUN 10 1948 / OCT 30 1948	7366		1.19		1.19						
5	SOLD FOR TAXES			4.93				15.76			15.76	5										15.76		
6				4.101				17.12			17.12	6 1st Half Paid / 2nd Half Paid	JUN 10 1948 / OCT 30 1948	7119 / 2967		8.56		8.56						
7				4.124				31.00			31.00	7 PAID IN FULL	APR 30 1948	3716		31.00								
8				4.40				6.78			6.78	8 PAID IN FULL	MAY 19 1948	5332		6.78								
9				4.43				7.28			7.28	9 PAID IN FULL	JUL 26 1948	7044				7.28						
10				4.66				11.18			11.18	10 PAID IN FULL	MAY 15 1948	5793		11.18								
11				~~4.677~~				6.76	1.64	2.76	6.40	11 1st Half Paid / 2nd Half Paid	JUN 2 1948 / OCT - 9 1948	6713 / 1168		3.20		3.20						48.06 Abated
12	SOLD FOR TAXES			4.133				22.54			22.54	12 1st Half Paid / 2nd Half Paid	JUN 1 1948 / OCT 30 1948	7311 / 12447		11.27			11.27					
13				4.80				13.56			13.56	13 PAID IN FULL	MAY 24 1948	5811		13.56								
14				8				1.36	.04		1.40	14										1.40	J 1.54	
15												15												
16												16												
17												17												
18												18												
19												19												
20												20												
				24	744			276.07	2.80		278.87													
					1.65																			
					16.5																			

Form 4 C

Assessment Roll and Tax List of Real Property in the Town of Shingobee

In whose name assessed	To whom transferred	Description of property: Subdivision (Auditor's Plat (Part of Govt Lot 5 - 22-142:31))	Sec. or Lot	Town or Block	Rng.	Number of Acres of Land: Acres	Mills	Mo. School District	Indicate Homestead Tax by Yes or No	Indicate Agricultural Tax by Yes or No	True and Full Valuations: Land Exclusive of Structures and Improvements (Dollars)	Buildings and Other Structures (Dollars)	Machinery Permanently Attached to Real Estate (Dollars)	Total True and Full Value (Dollars)	Assessed Valuations — Rural: Homestead Up to $4,000 20% (Dollars)	Over $4,000 and Non-Homestead 33 1/3% (Dollars)	All Other: Homestead Up to $4,000 25% (Dollars)	Over $4,000 and Non-Homestead 40% (Dollars)	Machinery Permanently Attached to Real Estate 33 1/3% (Dollars)	Total Assessed Value (Dollars)	Total Assessed Value as Equalized by the Board of Review (Dollars)	Final Equalized Value (Dollars)
J. F., Lillian + Martin Reed		1		1				5														
K. M. Sundheim		2		2																		
Alfred Malmquist		3		3		lies N 40'																
"		4		N 40' of 3																		
Minnie Simon		5		4																		
Paul + Molly Krueger		6		5																		
James S. + Helen Kaylor		7		6																		
Caroline Larson		8		7																		
Phyllis Smith		9		8																		
Wm. A. + Olga Reed		10	S 24 of N 48 of Lot 9 W of Old Hy #34	9																		
~~Vinton A. + Katherine Reed~~		11	All between old and new Hy #34	9																		
~~Wm. A. + Olga Reed~~		12	S 50' W of old Hy #34 of	9																		
~~Frederick R. + Kathryn M. Olness~~		13	N 48' W of old Hy #34 of	9	less S 24																	
~~Wayne + Katherine S. Atwood~~		14		10	W of St Rd																	
"		15	Harold + Helen Lucille Gerritson	10	E of St Rd																	
		16	That part of Lot 11 between 2 Hwys - 200 + 400																			
Anna Steede + Bertha A. Steede		17		11 less rd																		
Mike Steadland		18		12																		
Joseph + Charlotte O'Connor		19		13																		
Isaac Ambrose Collins		20	About 18 acres of	14																		
State of Minnesota				15																		

Continued on next page

	Sold for taxes	Valuations by school districts as equalized by department of taxation: District No. ..... Rate ..... Mills ..... Dollars	District No. 1 Rate 14.4 Mills ..... Dollars	District No. ..... Rate ..... Mills ..... Dollars	District No. ..... Rate ..... Mills ..... Dollars	District No. ..... Rate ..... Mills ..... Dollars	Tax including State Homestead $ cts.	State Tax on Non-Homestead 1/2 Mills $ cts.	Special taxes $ cts.	Total taxes $ cts.		Paid	When paid (Month Day Year)	Number of Receipt	March Settlement 1948 $ cts.	June Settlement 1948 $ cts.	Penalty $ cts.	November Settlement 1948 $ cts.	Penalty $ cts.	Collections to First Monday in January 1949 $ cts.	Penalty $ cts.	Delinquent on First Monday in January 1949 $ cts.	Total Delinquent Tax and Penalty $ cts.	Remarks
			H 100									2nd Half Paid	OCT 30 1947											
1			H 353				76 74	1 44		78 18	1	1st Half Paid	May 21 1947	5766		39 09		39 09						
2			H 130				22 02			22 02	2	PAID IN FULL	JUN 5 1948	7907		22 02								
~~SOLD FOR TAXES~~			72				12 80	30		12 80	3	PAID IN FULL	JUL 12 1948											
~~SOLD FOR TAXES~~			H 66				11 18			11 18	4	PAID IN FULL	JUL 12 1948	8000		23 65								
5			H 228				38 62			38 62	5	PAID IN FULL	JUN 4 1948	7389		38 62								
SOLD FOR TAXES			H 96				16 26			16 26	6	PAID IN FULL	SEP - 4 1948	7136				16 26	47					
7			H 75				12 70			12 70	7	PAID IN FULL	MAY 29 1948	6116		12 70								
8			H 85				14 40			14 40	8	PAID IN FULL	MAY 26 1948	5667		14 40								
9			H 60				10 16			10 16	9	PAID IN FULL	JUN 11 1948	7380		10 16								
10 SOLD FOR TAXES			H 55 / H 72				21 52	30		21 82	10	PAID IN FULL	FEB 24 1948	2258	21 82									
11			H 66				11 18			11 18	11	PAID IN FULL	SEP 29 1948	4579				11 18	34					
12			52				8 80	22		9 02	12	PAID IN FULL	JUN 10 1948	7757		9 02								
13			H 93				15 76			15 76	13	PAID IN FULL	MAY 29 1948	6732		15 76								
14			H 207				35 06			35 06	14	PAID IN FULL	APR 3 4 1948			35 06								
15			H 62 / H 225				48 62	92		49 54	15	PAID IN FULL	APR 30 1948	4717										
16											16													
17			120				20 32	42		20 82	17	PAID IN FULL	JUN 5 1948	6917		20 82								
18			H 25				4 24			4 24	18	PAID IN FULL	JUN 23 1948	9017		4 24								
19			H 96				16 26			16 26	19	PAID IN FULL	OCT 25 1948	1231				16 26	57					
20			H 4				68			68	20	PAID IN FULL	FEB 26 1948	2184	68									
							396 74	3 66		400 40														

Assessment Roll and Tax List of Real Property in the Town of Stringbean

Cass County, Minnesota, for Taxes for the Year 1947.

Form 4. C. KILLEE-BATES COMPANY, MINNEAPOLIS

	Inquire Name Assessed	To Whom Transferred	Description of Property: Subdivision (Part of)	Sec.	Town or Block	Rng.	Number of Acres of Land: Acres	Miles	No. School District	Indicate Homestead by H or Ho	True and Full Valuations: Land Exclusive of Structures and Improvements	Buildings and Other Structures	Machinery Permanently Attached to Real Estate	Total True and Full Value	Assessed Valuations: Rural: Homestead Up to $4,000 20%	Over $4,000 and Non-Homestead 33⅓%	All Other: Homestead Up to $4,000 25%	Over $4,000 and Non-Homestead 40%	Machinery Permanently Attached to Real Estate 33⅓%	Total Assessed Value	Total Assessed Value as Equalized by the Board of Review	Final Equalized Value
			Auditors Plat (Lot 5)								Dollars	Dollars	Dollars	Dollars	Dollars	Dollars	Dollars	Dollars	Dollars	Dollars	Dollars	Dollars
	Carl Berg				14	Rec 13 sq rds			5													
	Donald L. Jacobson		Lot 16 W of Creek lies 10 x 16 rds + less 25' x 175'																			
	"		10 x 16 rds of Lot 16 (Rec)		16																	
			About 2 acre - E. of Creek of		16																	
	Einar Nordley		N 3/4 of		17																	
	Morris Bowman		S 1/4 of 17 + all of		18																	
	Robert C. + Alletta E. Haring				19																	
	Harold + Eleanor Beddoe				20		160 added															
	Faye C. Andrus				21																	
	Cora M. Dickinson				22																	
	G. W. + Cora Dickinson				23																	
	Faye C. Andrus				24																	
	Harry E. Simon				25	No. of St. Hy. #34.																
					26	transferred to Backus Village																
	Floris + George Yautsey				25	So + St. Hy. #34																
					16																	
					17																	
					18																	
					19																	
					20																	

	Sold for Taxes	Valuations by School Districts as Equalized by Department of Taxation: District No. ..... Rate ..... Mills	District No. 5 Rate 44.7 Mills	District No. ..... Rate ..... Mills	District No. ..... Rate ..... Mills	District No. ..... Rate ..... Mills	Tax including State Homestead ..... Mills	State Tax on Non-Homestead 4.7 Mills	Special Taxes	Total Taxes		Paid	When Paid: Month Day Year	Number of Receipt	March Settlement 1948	June Settlement 1948	Public Pay	November Settlement 1948	Penalty	Collections to First Monday in January 1949	Penalty	Delinquent on First Monday in January 1949	Total Delinquent Tax and Penalty	Remarks
		Dollars	Dollars	Dollars	Dollars	Dollars	Dollars	$ cts.	$ cts.	$ cts.					$ cts.	$ cts.	$ cts.	$ cts.	$ cts.	$ cts.	$ cts.	$ cts.	$ cts.	
1			115				19.48	46		19.94	1	PAID IN FULL	SEP 14 1948											
2											2													
3			30				5.08	12		5.20	3	PAID IN FULL	SEP 14 1948											
4			40				6.78	16		6.94	4	PAID IN FULL	SEP 14 1948											
5			53				8.98			8.98	5	PAID IN FULL	MAY 2 1948											
6			81				13.72			13.72	6													
7			100				16.94	40		17.34	7	PAID IN FULL	MAR 25 1948											
8			221				37.44			37.44	8	1st Half Paid	MAY 25 1948											
9			140				23.72	56		24.28		Balance Paid Paid Paid	AUG 9 1948 JUN 7 1948											
10			229				38.80			38.80	10	PAID IN FULL	MAY 28 1948											
11			204				34.56	84		35.40	11	PAID IN FULL	MAY 28 1948											
12			24				4.06	10		4.16	12	PAID IN FULL	JUN 7 1948											
13			24				4.06	10		4.16	13	PAID IN FULL	JUN 15 1948											
14											14													
15											15													
16											16													
17											17													
18											18													
19											19													
20											20													
			74 884																					
			74 477				21367	274		21636														
			1861																					

Assessment Roll and Tax List of Real Property in the Town of Shingobee — Cass County, Minnesota, for Taxes for the Year 1947.

Form 4 C Miller-Davis Company, Minneapolis

Sunrise Beach | Shingobee Island | Aud. Plat of SW¼ of SE¼ & Lot 7 | Aud. Plat of Lot 5 | Chippewa Point

Subdivision: Chippewa Point (Lot 2 - Sec. 16-142-31)

Line	In Whose Name Assessed	To Whom Transferred	Sec. or Lot	No. School District	Valuations by School Districts: District No. 5 (Agri) Rate 54.47 Mills, Dollars	District No. 5 (TA) Rate 69.47 Mills, Dollars	Tax Including State Homestead $ cts.	State Tax on Non-Homestead 4.07 Mills $ cts.	Total Taxes $ cts.	Line	Paid	When Paid	Number of Receipt	June Settlement 1948	November Settlement 1948	Penalty
1	Mary A. Roy		1	5	13		2 00	06	2 06	1	PAID IN FULL	APR 24 1948	4131	206		
2	Edith M. Mepham		2		13		2 00	06	2 06	2	PAID IN FULL	MAY 12 1948				
3	"		3		13		2 00	06	2 06	3	PAID IN FULL	MAY 12 1948	5261	412		
4	~~Clarence L. & Jemima B. Stettmont~~ Henry J. & Mabel Kriegl	Willie A. & Madge Stettmont	4			H 80 / NH 92	29 14	38	29 52	4	PAID IN FULL	SEP 29 1948				
5	" "	"	5			80	13 56	32	13 88	5	PAID IN FULL	SEP 29 1948				
6	" "	"	6			80	13 56	32	13 88	6	PAID IN FULL	SEP 29 1948				
7	" "	"	7			46	7 80	18	7 98	7	PAID IN FULL	SEP 29 1948	1157		69 70	2 03
8	" "	~~"~~	8			14	2 38	06	2 44	8	PAID IN FULL	SEP 29 1948				
9	Edith M. Mepham		9		14		2 16	06	2 22	9	PAID IN FULL	MAY 12 1948				
10	"		10		14		2 16	06	2 22	10	PAID IN FULL	MAY 12 1948		888		
11	"		11		14		2 16	06	2 22	11	PAID IN FULL	MAY 12 1948	5261			
12	"		12		14		2 16	06	2 22	12	PAID IN FULL	MAY 12 1948				
13										13						
14										14						
15										15						
16										16						
17										17						
18										18						
19										19						
20										20						
					H / NH 95 / 95 +	80 / 312 / 392 = 488	6644 / 1464 / 8108	168	82 76							

Anokona Springs | Ojibway | Bell's 1st Add'n to Gitchie Gumee Beach | Gitchie Gumee Beach

Assessment Roll and Tax List of Real Property in the Town of Shingobee, Cass County, Minnesota, for Taxes for the Year 1947.

Form 21. 4 C. HILLER-DAVIS COMPANY, MINNEAPOLIS

	IN WHOSE NAME ASSESSED	TO WHOM TRANSFERRED	DESCRIPTION OF PROPERTY: Subdivision	Sec. or Lot	Town. or Block	Rng.	Number of Acres of Land: Acres	Hills	No. School District	Indemnity Land Tax No.	Indemnity Agricultural Tax No.	TRUE AND FULL VALUATIONS: LAND Exclusive of Structures and Improvements (Dollars)	BUILDINGS and Other Structures (Dollars)	MACHINERY Permanently Attached to Real Estate (Dollars)	TOTAL True and Full Value (Dollars)	ASSESSED VALUATIONS: RURAL: Homestead Up to $1,000 20% (Dollars)	RURAL: Over $1,000 and Non-Homestead 33⅓% (Dollars)	ALL OTHER: Homestead Up to $1,000 25% (Dollars)	ALL OTHER: Over $1,000 and Non-Homestead 40% (Dollars)	MACHINERY Permanently Attached to Real Estate 33⅓% (Dollars)	TOTAL ASSESSED VALUE (Dollars)	Total Assessed Value as Equalized by the Board of Review (Dollars)	FINAL EQUALIZED VALUE (Dollars)
1	Ella Broderson		Kabekona Springs	13	4				5														
2	"			14																			
3																							
4																							
5																							
6																							
7																							
8																							
9																							
10																							
11																							
12																							
13																							
14																							
15																							
16																							
17																							
18																							
19																							
20																							

	SOLD FOR TAXES	VALUATIONS BY SCHOOL DISTRICTS AS EQUALIZED BY DEPARTMENT OF TAXATION: District No. 15 Rate 54 Mills	District No. Rate Mills	District No. Rate Mills	District No. Rate Mills	District No. Rate Mills	Tax Including State Homestead Mills	State Tax on Non-Homestead 4.07 Mills	SPECIAL TAXES	TOTAL TAXES		PAID	WHEN PAID: Month Day Year	Number of Receipt	March Settlement 1946	June Settlement 1946	Penalty	November Settlement 1946	Penalty	Collections to First Monday in January 1949	Penalty	Delinquent on First Monday in January 1949	Total Delinquent Tax and Penalty	REMARKS
		Dollars	Dollars	Dollars	Dollars	Dollars	Dollars	$ cts.	$ cts.	$ cts.					$ cts.	$ cts.	$ cts.	$ cts.	$ cts.	$ cts.	$ cts.	$ cts.	$ cts.	
1			17					262	06		268	1 PAID IN FULL	JUL 12 1948	0091		536								
2			17					262	06		268	2 PAID IN FULL	JUL 12 1948											
3												3												
4												4												
5												5												
6												6												
7												7												
8												8												
9												9												
10												10												
11												11												
12												12												
13												13												
14												14												
15												15												
16												16												
17												17												
18												18												
19												19												
20												20												
			34	34				524	12		536													

Crescent Beach | Lot Addition | Ogilvey | Gibbs Lake Addition | Gibbs Game Beach | Gibbs Game Beach | Ossawa Point | Chickagawa Point | Aus. Plat of Lot 9 | Aus. Plat of SW¼ SE¼ & Lot 7 | Shingobee Island | Kabekona Springs

Assessment Roll and Tax List of Real Property in the Town of Shingobee

Cass County, Minnesota, for Taxes for the Year 1947.

	In Whose Name Assessed	To Whom Transferred	Description of Property: Subdivision	Sec. or Lot	Town or Block	Rng.	Number of Acres of Land: Acres	Nths	No. School District	Indicate Homestead Tax by Ha	Indicate Agricultural Land Tax by Ag	True and Full Valuations: Land Exclusive of Structures and Improvements (Dollars)	Buildings and Other Structures (Dollars)	Machinery Permanently Attached to Real Estate (Dollars)	Total True and Full Value (Dollars)	Assessed Valuations: Rural: Homestead Up to $4,000 20%	Rural: Over $4,000 and Non-Homestead 33⅓%	All Other: Homestead Up to $4,000 25%	All Other: Over $4,000 and Non-Homestead 40%	Machinery Permanently Attached to Real Estate 33⅓%	Total Assessed Value (Dollars)	Total Assessed Value as Equalized by the Board of Review (Dollars)	Final Equalized Value (Dollars)
1	E. H. Moore		Ojibway	1	1				5														
2	"			2																			
3	Mrs Eleanor Hagebeck + W. F. Gildner			3																			
4	E. H. Moore			4																			
5	"			5																			
6	"			6																			
7	"		N½ of	7																			
8	W. F. + Eva Bowen		S½ of	7																			
9	"			8																			
10	"		N½ of	9																			
11	Klee H. + Ruth O. Gildner		S½ of	9																			
12	"			10																			
13	"		S. 75' of Lots 11 +	12																			
14	E. H. Moore		N. 25' of Lots 11 +	12																			
15	W. F. + Eva Bowen		Bal of Lots 11 +	12																			
16	Mrs Eleanor Hagebeck + W. F. Gildner		20' x 400' W of Lots 1-2-3 +	13																			
17	Klee H. + Ruth O. Gildner			1	2																		
18	"			2																			
19	Nathaniel C. + Bertha Bennett			3																			
20	Nathaniel C. Bennett			4																			
	" "		Lake frontage lying W of Lots 3 + 4			2																	

	Sold for Taxes	Valuations by School Districts as Equalized by Department of Taxation: District No. 5 Rate ..... Mills	District No. ..... Rate ..... Mills	District No. 5 Rate 67.5 Mills	District No. ..... Rate ..... Mills	District No. ..... Rate ..... Mills	District No. ..... Rate ..... Mills	Tax including State Homestead ..... Mills	State Tax on Non-Homestead ..... Mills	Special Taxes	Total Taxes	Paid	When Paid Month	Day	Year	Number of Receipt	March Settlement 1948	June Settlement 1948	Penalty	November Settlement 1948	Penalty	Collections to 1st Monday in January 1949	Penalty	Delinquent on 1st Monday in January 1949	Penalty	Total Delinquent Tax and Penalty	Remarks
		Dollars	Dollars	Dollars	Dollars	Dollars	Dollars	$ cts.	$ cts.	$ cts.	$ cts.						$ cts.	$ cts.	$ cts.	$ cts.	$ cts.	$ cts.	$ cts.	$ cts.	$ cts.	$ cts.	
1				104				1762	42		18 04	1 PAID IN FULL	JUN 5	1948		6410		20 85									
2				16				272	06		2 78	2 PAID IN FULL	JUN 5	1948													
3				104				1762	42		18 04	3 PAID IN FULL	JUN 10	1948		7765		18 04									
4				16				272	06		2 78	4 PAID IN FULL	JUN 5	1948													
5				16				272	06		2 78	5 PAID IN FULL	JUN 5	1948		6410		29 16									
6				120				2034	48		20 52	6 PAID IN FULL	JUN 5	1948													
7				16				272	06		2 78	7 PAID IN FULL	JUN 5	1948													
8				16				272	06		2 78	8 PAID IN FULL	JUL 13	1948													
9				104				1762	42		18 04	9 PAID IN FULL	JUL 13	1948		10301		23 60									
10				16				272	06		2 78	10 PAID IN FULL	JUL 13	1948													
11				16				272	06		2 78	11 PAID IN FULL	JUN 4	1948													
12				104				1762	42		18 04	12 PAID IN FULL	JUN 4	1948		6894		23 60									
13				16				272	06		2 78	13 PAID IN FULL	JUN 4	1948													
14				16				272	06		2 78	14 PAID IN FULL	JUN 5	1948		6910		2 78									
15				16				272	06		2 78	15 PAID IN FULL	JUL 13	1948		10301		2 78									
16				16				272	06		2 78	16 PAID IN FULL	JUN 10	1948		7765		2 78									
17				16				272	06		2 78	17 PAID IN FULL	JUN 4	1948													
18				16				272	06		2 78	18 PAID IN FULL	JUN 4	1948		6894		5 56									
19				16				272	06		2 78	19 PAID IN FULL	JUN 5	1948													
20				60				1016	24		10 40	20 PAID IN FULL	JUN 5	1948		6906		15 94									
				16				272	06		2 78	PAID IN FULL	JUN 4	1948													
				856				14478	330		145 08																

Assessment Roll and Tax List of Real Property in the Town of Shingobee, Cass County, Minnesota, for Taxes for the Year 1947.

	In Whose Name Assessed	To Whom Transferred	Description of Property: Subdivision	Sec. or Lot	Town or Block	Rng.	Number of Acres of Land: Acres	Units	No. of School District	Indicate Date and Year Tax Was Paid	Indicate Year Land Was Sold for Tax	True and Full Valuations: Land Exclusive of Structures and Improvements (Dollars)	Buildings and Other Structures (Dollars)	Machinery Permanently Attached to Real Estate (Dollars)	Total True and Full Value (Dollars)	Assessed Valuations: Rural: Homestead Up to $4,000 20% (Dollars)	Rural: Over $4,000 and Non-Homestead 33⅓% (Dollars)	All Other: Homestead Up to $4,000 25% (Dollars)	All Other: Over $4,000 and Non-Homestead 40% (Dollars)	All Other: Machinery Permanently Attached to Real Estate 33⅓% (Dollars)	Total Assessed Value (Dollars)	Total Assessed Value as Equalized by the State Board of Review (Dollars)	Final Equalized Value (Dollars)
1	Nathaniel C. Bennett		Ojibway	# 3																			
2	N. C. Bennett			2																			
3	Nathaniel Cobb & Bertha Bennett			3																			
4	N. C. Bennett			4																			
5	"			5																			
6	"			6																			
7																							
8																							
9																							
10																							
11																							
12																							
13																							
14																							
15																							
16																							
17																							
18																							
19																							
20																							

Valuations by School Districts as Equalized by Department of Taxation: District No. 45 Rate 55 Mills; District No. 2 Rate 40.7 Mills; District No. ..... Rate ..... Mills; District No. ..... Rate ..... Mills; District No. ..... Rate ..... Mills

	Sold for Taxes	Tax including State Homestead ..... Mills ($ cts.)	State Tax on Non-Homestead ..... Mills ($ cts.)	Special Taxes ($ cts.)	Total Taxes ($ cts.)		Paid	When Paid: Month	Day	Year	Number of Receipt	March Settlement 1948 ($ cts.)	June Settlement 1948 ($ cts.)	Penalty ($ cts.)	November Settlement 1948 ($ cts.)	Penalty ($ cts.)	Collections to First Monday in January 1949 ($ cts.)	Penalty ($ cts.)	Delinquent on First Monday in January 1949 ($ cts.)	Total Delinquent Tax and Penalty ($ cts.)	Remarks
1		17 62	42		18 04	1	PAID IN FULL	JUN 5		1948			18 04	42							
2		2 48	06		2 54	2	PAID IN FULL	JUN 5		1948											
3		2 48	06		2 54	3	PAID IN FULL	JUN 5		1948	1902		30 74								
4		2 48	06		2 54	4	PAID IN FULL	JUN 5		1948											
5		2 48	06		2 54	5	PAID IN FULL	JUN 5		1948			1 27	AV							
6		2 48	06		2 54	6	PAID IN FULL	JUN 5		1948											
7						7															
8						8															
9						9															
10						10															
11						11															
12						12															
13						13															
14						14															
15						15															
16						16															
17						17															
18						18															
19						19															
20						20															
		17 62 / 12 60 / 30 02	72		30 74																

Assessment Roll and Tax List of Real Property in the Town of Stringbean

Form 4 C. Made 5-25 County, Minnesota

In Whose Name Assessed	To Whom Transferred	Description of Property: Subdivision	Sec. or Lot	Twp.	Rng.	Number of Acres of Land: Acres	100ths	No. School District	Indicate Homestead Tax by H	Indicate Agricultural Tax by Ag	True and Full Valuations: Land Exclusive of Structures and Improvements (Dollars)	Buildings and Other Structures (Dollars)	Machinery Permanently Attached to Real Estate (Dollars)	Total True and Full Value (Dollars)	Assessed Valuations: Rural: Homestead Up to $4,000 20% (Dollars)	Rural: Over $4,000 and Non-Homestead 33⅓% (Dollars)	All Other: Homestead Up to $4,000 25% (Dollars)	All Other: Over $4,000 and Non-Homestead 40% (Dollars)	Machinery Permanently Attached to Real Estate 33⅓% (Dollars)	Total Assessed Value (Dollars)	Total Assessed Value as Equalized by the Board of Review (Dollars)	Final Equalized Value (Dollars)
		Ball's 1st Addition to Gitchie Gumee Beach (11.48 acs of Lot 7 - 36-141-31)																				
Mary Kathryn Helscher		1	1					15														
"		2	2																			
"		3	3																			
"		4	4																			
"		5	5																			
Eloice E. Allenworth		6	6																			
"		7	7																			
"		8	8																			
Chas. A. Ball		9	9																			
"		10	10																			
"		11	1	2																		
"		12	2																			
Charles C. + Roslyn M. Ball		13	3																			
~~Helen E. + Gertrude B. Norcross~~		14	4																			
Chas. Ball		15	5																			
"		16	6																			
		17																				
		18																				
		19																				
		20																				

	Sold for Taxes	Valuations by School Districts as Equalized by Department of Taxation: District No. Cass 15 Rate 40 Mills	District No. Rate Mills	District No. Rate Mills	District No. Rate Mills	District No. Rate Mills	Tax including State Homestead Mills	State Tax on Non-Homestead Mills	Special Taxes	Total Taxes		Paid	When Paid: Month Day Year	Number of Receipt	March Settlement 1948	June Settlement 1948	Penalty	November Settlement 1948	Penalty	Collections to First Monday in January 1949	Penalty	Delinquent on First Monday in January 1949	Penalty	Total Delinquent Tax and Penalty	Remarks
		Dollars	Dollars	Dollars	Dollars	Dollars	Dollar	$ cts.	$ cts.	$ cts.					$ cts.	$ cts.	$ cts.	$ cts.	$ cts.	$ cts.	$ cts.	$ cts.	$ cts.	$ cts.	
1		10						154	04	158	1	PAID IN FULL	APR 13 1948												
2		10						154	04	158	2	PAID IN FULL	APR 13 1948												
3		10						154	04	158	3	PAID IN FULL	APR 13 1948	7350		7 92									
4		10						154	04	158	4	PAID IN FULL	APR 13 1948												
5		10						154	04	158	5	PAID IN FULL	APR 13 1948												
6		10						154	04	158	6	PAID IN FULL	MAR 23 1948												
7		10						154	04	158	7	PAID IN FULL	MAR 23 1948	3963		4 74									
8		10						154	04	158	8	PAID IN FULL	MAR 23 1948												
9		40						154	04	158	9	PAID IN FULL	MAY 27 1948												
10		10						154	04	158	10	PAID IN FULL	MAY 27 1948	5684		3 16									
11		10						154	04	158	11	PAID IN FULL	MAY 27 1948												
12		10						154	04	158	12	PAID IN FULL	MAY 27 1948												
13		10						154	04	158	13	PAID IN FULL	MAY 27 1948	5684		$6 90									
14		60						926	24	950	14	PAID IN FULL	MAY 27 1948												
15		70						1080	28	1108	15	PAID IN FULL	MAY 27 1948												
16		10						154	04	158	16	PAID IN FULL	MAY 27 1948												
17											17														
18											18														
19											19														
20											20														
		270						4164	108	4270															

Assessment Roll and Tax List of Real Property in the Town of Shingobee, Cass County, Minnesota, for Taxes for the Year 1947.

Form 4 C. Allan-Bate Company, Minneapolis

In Whose Name Assessed	To Whom Transferred	Description of Property: Subdivision	Sec. or Lot	Town or Block	Range	Number of Acres of Land: Acres	Tenths	No. School District	Indicate Homestead by H	Indicate Soldiers' Total Exemption by Ex	True and Full Valuations: Land Exclusive of Structures and Improvements (Dollars)	Buildings and Other Structures (Dollars)	Machinery Permanently Attached to Real Estate (Dollars)	Total True and Full Value (Dollars)	Assessed Valuations: Rural: Homestead Up to $4,000 20% (Dollars)	Rural: Over $4,000 and Non-Homestead 33⅓% (Dollars)	All Other: Homestead Up to $4,000 25% (Dollars)	All Other: Over $4,000 and Non-Homestead 40% (Dollars)	Machinery Permanently Attached to Real Estate 33⅓% (Dollars)	Total Assessed Value (Dollars)	Total Assessed Value as Equalized by the Board of Review (Dollars)	Final Equalized Value (Dollars)
	Gitchie	Sumac Beach																				
Zelda Ball Johnson		1	1					5														
"		2	2																			
"		3	3																			
Allen S. + Janet D. Thurman		4	4																			
R.C. Wilson		5	5																			
Charles S. + Helen Agnes Reddy		6	6																			
L.A. Barrett		7	7																			
J. D. Garrison		8	8																			
John S. Crary		9	9																			
G.L. + R.N. Mackey		10	10																			
Stado Muenneke		11	11																			
Vera Howard Pantsch		12	12																			
		13																				
		14																				
		15																				
		16																				
		17																				
		18																				
		19																				
		20																				

Valuations by School Districts as Equalized by Department of Taxation: District No. 5; Rate 62.4 Mills

Sold for Taxes	District No. ... Rate ... Mills (Dollars)	District No. ... Rate ... Mills (Dollars)	District No. 5 Rate 62.4 Mills (Dollars)	District No. ... Rate ... Mills (Dollars)	District No. ... Rate ... Mills (Dollars)	District No. ... Rate ... Mills (Dollars)	Tax including State Homestead ... Mills ($ cts.)	State Tax on Non-Homestead 4.7 Mills ($ cts.)	Special Taxes ($ cts.)	Total Taxes ($ cts.)	Paid	When Paid: Month Day Year	Number of Receipt	March Settlement 1948 ($ cts.)	June Settlement 1948 ($ cts.)	Penalty ($ cts.)	November Settlement 1948 ($ cts.)	Penalty ($ cts.)	Collections to Final Monday in January 1949 ($ cts.)	Penalty ($ cts.)	Delinquent on First Monday in January 1949 ($ cts.)	Total Delinquent Tax and Penalty ($ cts.)	Remarks
1 SOLD FOR TAXES			10				1.70	.04		1.74	1										1.74	8.191	
2 SOLD FOR TAXES			10				1.70	.04		1.74	2										1.74	8.191	
3 SOLD FOR TAXES			10				1.70	.04		1.74	3										1.74	8.191	
4			87				14.74	.36		15.10	4 PAID IN FULL	JUL 17 1948	10613		15.10								
5			95				16.10	.38		16.48	5 PAID IN FULL	MAR 31 1948	9301		6.48								
6			95				16.10	.38		16.48	6 PAID IN FULL	JUL 12 1948	10105		16.48								
~~[illegible]~~			187				31.68	.76		32.44	7 PAID IN FULL	NOV 23 1948	2965						32.44				Penalty Abated Abate #3869 A.
8			95				16.10	.38		16.48	8 PAID IN FULL	JUN 5 1948	6409		16.48								
~~SOLD FOR TAXES~~			40				6.78	.16		6.94	9 PAID IN FULL	NOV 23 1948	2963						6.94				Penalty Abated Abate #3860-A.
10 ~~[illegible]~~			187				31.68	.76		32.44	10 PAID IN FULL	NOV 23 1948	2963						32.44				
11			47				7.96	.20		8.16	11 PAID IN FULL	JUN 5 1948	6974		8.16								
12			20				3.38	.08		3.46	12										3.46	8.381	
13											13												
14											14												
15											15												
16											16												
17											17												
18											18												
19											19												
20											20												
		944	583				149.62	3.58		153.20													

Assessment Roll and Tax List of Real Property in the Town of Shingobee

In whose name assessed	To whom transferred	Description of property: Subdivision	Sec. or Lot	Town or Block	Rge.	Number of Acres of Land: Acres	100ths	No. School District	Indexed Reference Tax Book	Indexed Reference Plat Book	True and Full Valuations: Land Exclusive of Structures and Improvements	Buildings and Other Structures	Machinery Permanently Attached to Real Estate	Total True and Full Value	Assessed Valuations: Rural: Homestead Up to $4,000 20%	Rural: Over $4,000 and Non-Homestead 33⅓%	All Other: Homestead Up to $4,000 25%	All Other: Over $4,000 and Non-Homestead 40%	Machinery Permanently Attached to Real Estate 33⅓%	Total Assessed Value	Total Assessed Value in Equalized by the Board of Review	Final Equalized Value
						Acres	100ths				Dollars	Dollars	Dollars	Dollars	Dollars	Dollars	Dollars	Dollars	Dollars	Dollars	Dollars	Dollars
Breezy Point Development Co. Inc.		Breezy Point (Parts of Lots 4 & 5 25-142-31)																				
~~Fred Hawkins~~		1		1				5														
"		2		2																		
"		3		3																		
"		4		4																		
"		5		5																		
"		6		6																		
"		7		7																		
"		8		8																		
"		9		9																		
"		10		10																		
"		11		11																		
"		12		12																		
"		13		13																		
"		14		14																		
"		15		15																		
"		16		16																		
"		17		17																		
"		18		18																		
R.A. Aitken		19		19																		
		20																				

Valuations by School Districts as Equalized by Department of Taxation: District No. 5 (Cass) Rate 54.4 Mills; District No. ..... Rate ..... Mills; District No. ..... Rate ..... Mills; District No. ..... Rate ..... Mills; District No. ..... Rate ..... Mills

Sold for Taxes	Dollars	Dollars	Tax Including State Homestead ..... Mills $ cts.	State Tax on Non-Homestead ..... Mills $ cts.	Special Taxes $ cts.	Total Taxes $ cts.		Paid	When Paid Month Day Year	Number of Receipt	March Settlement 1948 $ cts.	June Settlement 1948 $ cts.	Penalty $ cts.	November Settlement 1948 $ cts.	Penalty $ cts.	Collections to First Monday in January 1949 $ cts.	Penalty $ cts.	Delinquent on First Monday in January 1949 $ cts.	Total Delinquent Tax and Penalty $ cts.	Remarks
1		10	1.54	04		1.58	1	PAID IN FULL	JUN 11 1948											
2		10	1.54	04		1.58	2	PAID IN FULL	JUN 11 1948											
3		10	1.54	04		1.58	3	PAID IN FULL	JUN 11 1948											
4		10	1.54	04		1.58	4	PAID IN FULL	JUN 11 1948											
5		10	1.54	04		1.58	5	PAID IN FULL	JUN 11 1948											
6		10	1.54	04		1.58	6	PAID IN FULL	JUN 11 1948											
7		10	1.54	04		1.58	7	PAID IN FULL	JUN 11 1948											
8		10	1.54	04		1.58	8	PAID IN FULL	JUN 11 1948											
9		10	1.54	04		1.58	9	PAID IN FULL	JUN 11 1948											
10		10	1.54	04		1.58	10	PAID IN FULL	JUN 11 1948			20.44								
11		10	1.54	04		1.58	11	PAID IN FULL	JUN 11 1948											
12		10	1.54	04		1.58	12	PAID IN FULL	JUN 11 1948											
13		10	1.54	04		1.58	13	PAID IN FULL	JUN 11 1948											
14		10	1.54	04		1.58	14	PAID IN FULL	JUN 11 1948											
15		10	1.54	04		1.58	15	PAID IN FULL	JUN 11 1948											
16		10	1.54	04		1.58	16	PAID IN FULL	JUN 11 1948											
17		10	1.54	04		1.58	17	PAID IN FULL	JUN 11 1948											
18		10	1.54	04		1.58	18	PAID IN FULL	JUN 11 1948											
19		100	15.44	.40		15.84	19	PAID IN FULL	AUG. 28 1948	224				1.84	.20					
20							20													
		24.280	43.16	1.12		44.28														

Assessment Roll and Tax List of Real Property in the Town of Shingobee

Cass County, Minnesota, for Taxes for the Year 1947.

Form 4 C must be in duplicate, signature

In Whose Name Assessed	To Whom Transferred	Description of Property: Subdivision	Sec. or Lot	Town or Block	Rng.	Number of Acres of Land: Acres	Mins	No School District	Indicate Homestead Tax by X	Indicate Non-Homestead Tax by X	True and Full Valuations: Land Exclusive of Structures and Improvements (Dollars)	Buildings and Other Structures (Dollars)	Machinery Permanently Attached to Real Estate (Dollars)	Total True and Full Value (Dollars)	Assessed Valuations, Rural: Homestead Up to $1,000 20% (Dollars)	Rural: Over $1,000 and Non-Homestead 33⅓% (Dollars)	All Other: Homestead Up to $4,000 25% (Dollars)	All Other: Over $4,000 and Non-Homestead 40% (Dollars)	All Other: Machinery Permanently Attached to Real Estate 33⅓% (Dollars)	Total Assessed Value (Dollars)	Total Assessed Value as Equalized by the Board of Review (Dollars)	Final Equalized Value (Dollars)
W. W. + Edrie J. Waymack		Breezy Point	1				20															
"			2				21															
"			3				22															
"			4				23															
"			5				24															
"			6				25															
Chas. H. + Olive M. Donaldson			7				26															
"			8				27															
Vernon L. McReavey			9				28															
"			10				29															
"			11				30															
Jos. H. + Ella M. Pazditz			12				31															
~~Henry F. + Helen G. Rutchek~~		Wm. A. + Elizabeth W. Hodgman	13				32															
"			14	"	"		33															
"			15	"	"		34															
~~Henry G. + John H. Burch~~	Carl	A. + Cora A. Lagleson	16				35															
"			17	"	"		36															
			18																			
			19																			
			20																			

Valuations by School Districts as Certified by Department of Taxation

Sold for Taxes	District No. 215 Levies: Rate ... Mills	District No. ... Levies: Rate ... Mills	District No. ... Levies: Rate ... Mills	District No. ... Levies: Rate ... Mills	Tax including State Homestead ... Mills	State Tax on Non-Homestead 7.07 Mills	Special Taxes	Total Taxes		Paid	When Paid (Month Day Year)	Number of Receipt	March Settlement 1948	June Settlement 1948	Penalty	November Settlement 1948	Penalty	Collections to First Monday in January 1949	Penalty	Delinquent on First Monday in January 1949	Penalty	Total Delinquent Tax and Penalty	Remarks
	Dollars	Dollars	Dollars	Dollars	Dollars	Dollars	$ cts.	$ cts.	$ cts.				$ cts.	$ cts.	$ cts.	$ cts.	$ cts.	$ cts.	$ cts.	$ cts.	$ cts.	$ cts.	
1		20					3 08	08		3 16	1 PAID IN FULL	MAR 27 1948											
2		87					13 44	36		13 80	2 PAID IN FULL	MAR 27 1948											
3		20					3 08	08		3 16	3 PAID IN FULL	MAR 27 1948											
4		20					3 08	08		3 16	4 PAID IN FULL	MAR 27 1948	5870	29 60									
5		20					3 08	08		3 16	5 PAID IN FULL	MAR 27 1948											
6		20					3 08	08		3 16	6 PAID IN FULL	1949											
7		20					3 08	08		3 16	7 PAID IN FULL	MAY 20 1948											
8		20					3 08	08		3 16	8 PAID IN FULL	MAY 20 1948	5916	6 37									
9		4 11					17 14			17 14	9 PAID IN FULL	JUN 14 1948											
10		4 12					1 86			1 86	10 PAID IN FULL	JUN 14 1948	7937	20 86									
11		4 12					1 86			1 86	11 PAID IN FULL	JUN 14 1948											
12		293					45 24	1 20		46 44	12 PAID IN FULL	MAY 13 1948	5130	4 64									
13		20					3 08	08		3 16	13 PAID IN FULL	JUN 28 1948											
14		4 135					20 84			20 84	14 PAID IN FULL	JUN 28 1948	7247	20 86									
15		4 12					1 86			1 86	15 PAID IN FULL	JUN 28 1948											
16		194					29 96	78		30 74	16 1st Half Paid	JUN 1 1948	6473	16 95									
											2nd Half Paid	AUG - 3 1948	7096										
17		20					3 08	08		3 16	17 1st Half Paid	JUN 1 1948											
18											18												
19											19												
20											20												
	H 285 M 25 1 35				159 97	3 06		162 98															

Assessment Roll and Tax List of Real Property in the Town of Shingobee, Cass County, Minnesota, for Taxes for the Year 1947.

	In Whose Name Assessed	To Whom Transferred	Description of Property: Subdivision	Sec. or Lot	Town or Block	Rng.	Number of Acres of Land: Acres	100ths	No. School District	Indicate Individual Tax or Poll Tax	Indicate Individual Tax or Poll Tax	True and Full Valuations: Land Exclusive of Buildings and Improvements (Dollars)	Buildings and Other Structures (Dollars)	Machinery Permanently Attached to Real Estate (Dollars)	Total True and Full Value (Dollars)	Assessed Valuations, Rural: Homestead Up to $1,000 20% (Dollars)	Over $1,000 and Non-Homestead 33⅓% (Dollars)	All Other: Homestead Up to $1,000 25% (Dollars)	Over $1,000 and Non-Homestead 40% (Dollars)	Machinery Permanently Attached to Real Estate 33⅓% (Dollars)	Total Assessed Value (Dollars)	Total Assessed Value in Equalized by the Board of Review (Dollars)	Final Equalized Value (Dollars)
	Alfred C. Rausch + Keithes D. Rausch		Crescent Beach																				
1	~~Robert J. + Odell C. Dixon~~			1	1							H 148											
2	"			2								144											
3	"			3																			
4	"			4								100											
5	"			5								84											
6	"			6								78											
7	Helen McGuire + Daniel Bertrand & Lucy			7								H 55											
8	Clinton J. + Margaret Adams			8								136											
9	"			9								60											
10	Edith M. Jensen			10								58											
11	"			11								H 40 / 74 68											
12	"			12								136											
13	Edith M. Jensen's Heirs + E.J. Grundy's Heirs			13								28											
14	Edith M. Jensen			14								88											
15	E.J. Grundy			15								H 18 / 28		Abstr. 3693									
16	"			16								H 80 / 128		" 3693									
17	~~E. J.~~ + Ida Gwyn Allen			17								116											
18	~~Ruby B. Allen + B. Beck~~			18								H 108											
19	" " "			19								H 18											
20	~~Ethel Armor~~ Alice L. Jensen			20								H 103 / 18 / 128 / 17											

	Sold for Taxes	Valuations by School Districts as Equalized by Department of Taxation: District No. Rate Mills	District No. Rate Mills	District No. Rate Mills	District No. Rate Mills	District No. Rate Mills	District No. Rate Mills	Tax including State Homestead Mills $ cts.	State Tax on Non-Homestead 4.07 Mills $ cts.	Special Taxes $ cts.	Total Taxes $ cts.		Paid: When Paid Month Day Year	Number of Receipt	March Settlement 1948 $ cts.	June Settlement 1948 $ cts.	Penalty $ cts.	November Settlement 1948 $ cts.	Penalty $ cts.	Collections to First Monday in January 1949 $ cts.	Penalty $ cts.	Delinquent on First Monday in January 1949 $ cts.	Total Delinquent Tax and Penalty $ cts.	Remarks
1								28 46			28 46	1	PAID IN FULL MAY 26 1948											
2								24 40	58		24 98	2	PAID IN FULL MAY 26 1948											
3												3		1669		98 70								
4								17 04	40		17 44	4	PAID IN FULL MAY 26 1948											
5								14 24	34		14 58	5	PAID IN FULL MAY 26 1948											
6								13 22	32		13 54	6	PAID IN FULL MAY 26 1948											
7								9 32			9 32	7	PAID IN FULL JUN 10 1948	7764		9 32								
8								23 04	56		23 60	8	PAID IN FULL NOV - 8 1948							34 00	27			
9								10 16	24		10 40	9	PAID IN FULL NOV - 8 1948	1185										
10								9 82	24		10 06	10	Part Paid MAY 25 1948									5 00	Old Abstr 20784	
11								18 30	28		18 58	11	Part Paid MAY 25 1948									9 00	1-3-49 39 60	
12								23 04	56		23 60	12	Part Paid MAY 25 1948	6030		36 36						18 60		
13								4 74	12		4 86	13	Part Paid MAY 25 1948									2 00		
14								14 90	36		15 26	14	Part Paid MAY 25 1948									5 60		
15								3 04 / 24			3 04 / 24	15	~~Part~~ Paid APR - 2 1948										1.82 Abstr	
16								13 56 / 21 68	52		13 56 / 22 20	16	~~Part~~ Paid APR - 2 1948	4162		13 60							8.64 Abstr	
17								19 66	48		20 14	17	PAID IN FULL MAY - 6 1948	1565		20 14								
18								18 30			18 30	18	PAID IN FULL MAY 21 1948	5337		18 34								
19								3 04			3 04	19	PAID IN FULL MAY 21 1948											
20								17 46			17 46	20	PAID IN FULL JUN 5 1948	6895		17 46								
								295 46	5 12		300 58													

Assessment Roll and Tax List of Real Property in the Town of Shingobee

Cass County, Minnesota, for Taxes for the Year 1947.

Form 4 C

	IN WHOSE NAME ASSESSED	TO WHOM TRANSFERED	DESCRIPTION OF PROPERTY: SUBDIVISION	Sec. or Lot	Town or Block	Rng.	Number of Acres of Land: Acres	100ths	No. School District	Indexed Under Tax No.	Indexed Under Land Tax No.	TRUE AND FULL VALUATIONS: LAND Exclusive of Structures and Improvements	BUILDINGS and Other Structures	MACHINERY Permanently Attached to Real Estate	TOTAL True and Full Value	ASSESSED VALUATIONS: RURAL: Homestead Up to $4,000 20%	RURAL: Over $4,000 and Non-Homestead 33⅓%	ALL OTHER: Homestead Up to $4,000 25%	ALL OTHER: Over $4,000 and Non-Homestead 40%	ALL OTHER: MACHINERY Permanently Attached to Real Estate 33⅓%	TOTAL ASSESSED VALUE	Total Assessed Value as Equalized by the Board of Review	FINAL EQUALIZED VALUE
												Dollars	Dollars	Dollars	Dollars	Dollars	Dollars	Dollars	Dollars	Dollars	Dollars	Dollars	Dollars
1	Edward + Inez Ytzen			21	1				5														
2	"			22					No				201 added										
3	"			23																			
4	Frank + Elizabeth Hirschfield			24																			
5	"			25																			
6	"			26 less E. 15'																			
7	Estel W. + Iva Anderson		E. 15' of	26																			
8	Agnes Lockman			1	2																		
9	"			2																			
10	"			3																			
11	"			4																			
12	"			5																			
13																							
14																							
15																							
16																							
17																							
18																							
19																							
20																							

	SOLD FOR TAXES	VALUATIONS BY SCHOOL DISTRICTS AS EQUALIZED BY DEPARTMENT OF TAXATION: District No. ..... Rate ..... Mills	District No. 14 Rate 50 Mills	District No. 14 Rate 42 Mills	District No. ..... Rate ..... Mills	District No. ..... Rate ..... Mills	District No. ..... Rate ..... Mills	Tax Including State Homestead Mills $ cts.	State Tax on Non-Homestead 60 Mills $ cts.	SPECIAL TAXES $ cts.	TOTAL TAXES $ cts.		PAID	WHEN PAID Month	Day	Year	Number of Receipt	March Settlement 1948 $ cts.	June Settlement 1948 $ cts.	Penalty $ cts.	November Settlement 1948 $ cts.	Penalty $ cts.	Collections to First Monday in January 1949 $ cts.	Penalty $ cts.	Delinquent on First Monday in January 1949 $ cts.	Total Delinquent Tax and Penalty $ cts.	REMARKS
1			N 50	N 42				1958	18		1576	1	2nd Half Paid 1st Half Paid	NOV - 2 MAY 21	1948 1948		19773										
2			148					2377	56		2428	2	2nd Half Paid 1st Half Paid	NOV - 2 MAY 21	1948 1948		19774	2522					252	20			
3			60					1016	24		1040	3	2nd Half Paid 1st Half Paid	NOV - 2 MAY 21	1948 1948												
4			180					3050	74		3124	4	PAID IN FULL	JUN 9	1949												
5			280					4744	114		4858	5	PAID IN FULL	JUN 9	1949	1336		9730									
6			72					1220	30		1250	6	PAID IN FULL	JUN 9	1949												
7												7															
8	SOLD FOR TAXES		10					338	08		346	8													346		
9	SOLD FOR TAXES		20					338	08		346	9													346		
10	SOLD FOR TAXES		20					338	08		346	10													346		
11	SOLD FOR TAXES		20					338	08		346	11													346		
12	SOLD FOR TAXES		20					338	08		346	12													346		
13	SOLD FOR TAXES											13															
14												14															
15												15															
16												16															
17												17															
18												18															
19												19															
20												20															
			N 50 N 42 924					15650	356		16006																

Assessment Roll and Tax List of Real Property in the Town of Schingobee, Cass County, Minnesota, for Taxes for the Year 1947.

Form 4 C. MILLER DAVIS COMPANY, MINNEAPOLIS

In Whose Name Assessed	To Whom Transferred		Description of Property: Subdivision	Sec. or Lot	Town. or Block	Rng.	Number of Acres of Land: Acres	Tenths	No. School District	Independent Consolidated Tax Dist.	Independent Special Tax Dist.	True and Full Valuations: Land Exclusive of Structures and Improvements	Buildings and Other Structures	Machinery Permanently Attached to Real Estate	Total True and Full Value	Assessed Valuations: Rural: Homestead Up to $4,000 20%	Rural: Over $4,000 and Non-Homestead 33⅓%	All Other: Homestead Up to $4,000 25%	All Other: Over $4,000 and Non-Homestead 40%	All Other: Machinery Permanently Attached to Real Estate 33⅓%	Total Assessed Value	Total Assessed Value as Equalized by the Board of Review	Final Equalized Value
							Acres	Tenths				Dollars	Dollars	Dollars	Dollars	Dollars	Dollars	Dollars	Dollars	Dollars	Dollars	Dollars	Dollars
Ruth C. + Owen C. Waychoff		1	Crescent Beach - 1st Addn.					29		5													
Ethel B. Burns		2						28															
~~Edith M. + Hans W. Jensen~~	Harry L. + Florence Storms Young	3						29															
Edmund C. Mathilde J. Thomas		4						30															
"		5						31															
"		6						32															
~~R. G. De Long~~	F. A. + Ruby Jarvey	7						33															
		8																					
		9																					
		10																					
		11																					
		12																					
		13																					
		14																					
		15																					
		16																					
		17																					
		18																					
		19																					
		20																					

Valuations by School Districts as Equalized by Department of Taxation

Sold for Taxes	District No. 5 Rate ..... Mills	District No. ..... Rate ..... Mills	District No. ..... Rate ..... Mills	District No. ..... Rate ..... Mills	District No. ..... Rate ..... Mills	Tax including State Homestead Mills	State Tax on Non-Homestead 1/10 Mills	Special Taxes	Total Taxes		Paid	When Paid: Month Day Year	Number of Receipt	March Settlement 1948	June Settlement 1948	Penalty	November Settlement 1948	Penalty	Collection to First Monday in January 1949	Penalty	Delinquent on First Monday in January 1949	Total Delinquent Tax and Penalty	Remarks
Dollars	Dollars	Dollars	Dollars	Dollars	Dollars	$ cts.	$ cts.	$ cts.	$ cts.					$ cts.	$ cts.	$ cts.	$ cts.	$ cts.	$ cts.	$ cts.	$ cts.	$ cts.	
SOLD FOR TAXES		28				4.74	.02		4.86	1												4.86	
		114				19.37	.46		19.83	2	PAID IN FULL	JUN 9 1948	1341		19.78								
		24				4.06	.10		4.16	3	PAID IN FULL	APR 30 1948	4128		4.16								
		43				15.76			15.76	4													
										5	PAID IN FULL	MAR - 2 1948	4213	15.76									
										6													
		60				10.16	.24		10.40	7	PAID IN FULL	MAY 29 1948	6153		10.40								
										8													
										9													
										10													
										11													
										12													
										13													
										14													
										15													
										16													
										17													
										18													
										19													
										20													
		214	3.36	9.19		54.04	.92		54.96														

Assessment Roll and Tax List of Real Property in the Town of Shingobee,

Cass County, Minnesota, for Taxes for the Year 1947.

In Whose Name Assessed	To Whom Transferred	Description of Property: Subdivision	Sec. or Lot	Town or Block	Reg.	Number of Acres of Land: Acres	Hdths	No. School District	Indicate Home used for Ag.	Indicate Farm Ag. Land in Use	True and Full Valuations: Land Exclusive of Structures and Improvements (Dollars)	Buildings and Other Structures (Dollars)	Machinery Permanently Attached to Real Estate (Dollars)	Total True and Full Value (Dollars)	Assessed Valuations: Rural: Homestead Up to $4,000 20% (Dollars)	Rural: Over $4,000 and Non-Homestead 33⅓% (Dollars)	All Other: Homestead Up to $1,000 25% (Dollars)	All Other: Over $4,000 and Non-Homestead 40% (Dollars)	All Other: Machinery Permanently Attached to Real Estate 33⅓% (Dollars)	Total Assessed Value (Dollars)	Total Assessed Value as Equalized by the Board of Review (Dollars)	Final Equalized Value (Dollars)
	Wa-Ba-Na-Ma-Bay (All of Lot 1-13-147-31)																					
US of America		1		1																		
US of America		2		2																		
US of America		3		3																		
US of America		4		4																		
U. S. of America		5		5																		
U. S. of America		6		6																		
U. S. of America		7		7																		
U. S. of America		8		8																		
Ka-zhe-bounce	State of Minnesota	9		9																		
Robert Deere		10		10																		
State of Minnesota		11		11																		
Rob't K. Duck + One-tah-ki-e-shig-obe		12		12																		
U. S. of America		13		13																		
U. S. of America		14		14																		
Pearl J. Anderson		15		15																		
"		16		16																		
U. S. of America		17		17																		
U. S. of America		18		18																		
U. S. of America		19		19																		
		20		20																		

	Sold for Taxes	Valuations of School Districts as Equalized by Department of Taxation: District No. 15 Rate 54 Mills	District No. ... Rate ... Mills	District No. ... Rate ... Mills	District No. ... Rate ... Mills	Tax Including State Homestead ... Mills	State Tax on Non-Homestead 4.07 Mills	Special Taxes	Total Taxes		Paid	When Paid (Month Day Year)	Number of Receipt	March Settlement 1948	June Settlement 1948	Penalty	November Settlement 1948	Penalty	Collections to First Monday in January 1949	Penalty	Delinquent on First Monday in January 1949	Total Delinquent Tax and Penalty	Remarks
1										1													
2										2													
3										3													
4										4													
5										5													
6										6													
7										7													
8										8													
9	SOLD FOR TAXES	10				154	04		158	9	Forfeited												158 Cancelled
10		10				154	04		158	10	PAID IN FULL MAR 24 1948		7427		158								
11										11													
12		10				154	04		158	12												158 & 174	
13										13													
14										14													
15		10				154	04		158	15	2nd Half Paid OCT 29 1947 / 1st Half Paid JUN 1 - 1948		6752		158		158					
16		10				154	04		158	16	2nd Half Paid OCT 29 1947 / 1st Half Paid JUN 1 - 1948		2441										
17										17													
18										18													
19										19													
20										20													
		40	52			770	20		790														

Assessment Roll and Tax List of Real Property in the Town of Shingobee

Cass County, Minnesota, for Taxes for the Year 1947.

FORM A C

In Whose Name Assessed	To Whom Transferred	Description of Property: Subdivision	Sec. or Lot	Town. or Block	Rng.	Number of Acres of Land: Acres	100ths	No. School District	Indicate Homestead for No.	Indicate Agricultural Tax or No.	True and Full Valuations: Land Exclusive of Structures and Improvements (Dollars)	Buildings and Other Structures (Dollars)	Machinery Permanently Attached to Real Estate (Dollars)	Total True and Full Value (Dollars)	Assessed Valuations — Rural: Homestead Up to $4,000 20% (Dollars)	Rural: Over $4,000 and Non-Homestead 33⅓% (Dollars)	All Other: Homestead Up to $4,000 25% (Dollars)	All Other: Over $4,000 and Non-Homestead 40% (Dollars)	All Other: Machinery Permanently Attached to Real Estate 33⅓% (Dollars)	Total Assessed Value (Dollars)	Total Assessed Value as Equalized by the Board of Review (Dollars)	Final Equalized Value (Dollars)
U. S. of America	Wa-Ba-Na-Ne Bay		21					5														
U. S. of America			22																			
U. S. of America			23																			
U. S. of America			24																			
U. S. of America			25																			
U. S. of America			26																			

Valuations by School Districts as Equalized by Department of Taxation: District No. ..... Rate ..... Mills; District No. ..... Rate ..... Mills; District No. ..... Rate ..... Mills; District No. ..... Rate ..... Mills; District No. ..... Rate ..... Mills; District No. ..... Rate ..... Mills (Dollars)

Sold for Taxes	Tax Including State Homestead ..... Mills ($ cts.)	State Tax on Non-Homestead ..... Mills ($ cts.)	Special Taxes ($ cts.)	Total Taxes ($ cts.)		Paid	When Paid: Month Day Year	Number of Receipt	March Settlement 1948 ($ cts.)	June Settlement 1948 ($ cts.)	Penalty ($ cts.)	November Settlement 1948 ($ cts.)	Penalty ($ cts.)	Collections to First Monday in January 1949 ($ cts.)	Penalty ($ cts.)	Delinquent on First Monday in January 1949 ($ cts.)	Total Delinquent Tax and Penalty ($ cts.)	Remarks
1					1													
2					2													
3					3													
4					4													
5					5													
6					6													
7					7													
8					8													
9					9													
10					10													
11					11													
12					12													
13					13													
14					14													
15					15													
16					16													
17					17													
18					18													
19					19													
20					20													

Assessment Roll and Tax List of Real Property in the Town of Shingobee, Cass County, Minnesota, for Taxes for the Year 1947.

Form 4 C. [illegible]

In whose name assessed	To whom transferred	Description of property: Subdivision	Sec. or Lot	Town or Block	Range	Number of Acres of Land: Acres	60ths	Mo. School District	Indicate Agricultural Land by a Ag	Indicate Homestead by a Ho	True and full valuations: Land Exclusive of Structures and Improvements	Buildings and Other Structures	Machinery Permanently Attached to Real Estate	Total Tree and Fruit Value	Assessed valuations: Rural: Homestead Up to $4,000 20%	Rural: Over $4,000 and Non-Homestead 33⅓%	All other: Homestead Up to $4,000 25%	All other: Over $4,000 and Non-Homestead 40%	All other: Machinery Permanently Attached to Real Estate 33⅓%	Total Assessed Value	Total Assessed Value as Equalized by the Board of Review	Final Equalized Value
											Dollars	Dollars	Dollars	Dollars	Dollars	Dollars	Dollars	Dollars	Dollars	Dollars	Dollars	Dollars
		Sunrise Heights (3½ acres of Lot 1 - W. of Hy. 26-142-31)																				
A. N. Maland			1			1																
"			2			2																
"			3			3																
"			4			4																
"			5			5																
"			6			6																
"			7			7																
"			8			8																
"			9			9																
"	Edwin A Lundstrom		10			10																
~~Fred Fischer~~	" " "		11			11																
—	" " "		12			12																
Victor Mullen			13			13																
Fred Fischer			14			14																
"			15			15																
"			16			16																
Hilding ~~A. Johnson~~ A. + Jeanette Johnson			17			17																
"			18			18																
Hilding A. + Jeanette Johnson			19			19																
" "			20			20																

Valuations by school districts as equalized by department of taxation: District No. 15 Rate 47 Mills; District No. 5 Rate 47 Mills; District No. ..... Rate ..... Mills; District No. ..... Rate ..... Mills; District No. ..... Rate ..... Mills

	Sold for taxes	District No. 15 Dollars	District No. 5 Dollars	District No. ..... Dollars	District No. ..... Dollars	District No. ..... Dollars	Tax including State Homestead Credit $ cts.	State Tax on Non-Homestead 4.07 Mills $ cts.	Special taxes $ cts.	Total taxes $ cts.		Paid	When paid: Month Day Year	Number of Receipt	March Settlement 1948 $ cts.	June Settlement 1948 $ cts.	Penalty $ cts.	November Settlement 1948 $ cts.	Penalty $ cts.	Collections to First Monday in January 1949 $ cts.	Penalty $ cts.	Delinquencies First Monday in January 1949 $ cts.	Total Delinquent Tax and Penalty $ cts.	Remarks
1		10					1 54	04		1 58	1	PAID IN FULL	MAY 11 1948											
2		10					1 54	04		1 58	2	PAID IN FULL	MAY 11 1948											
3		10					1 54	04		1 58	3	PAID IN FULL	MAY 11 1948											
4		10					1 54	04		1 58	4	PAID IN FULL	MAY 11 1948		14 98	14 98								
5		10					1 54	04		1 58	5	PAID IN FULL	MAY 11 1948											
6		10					1 54	04		1 58	6	PAID IN FULL	MAY 11 1948											
7		10					1 54	04		1 58	7	PAID IN FULL	MAY 11 1948											
8		10					1 54	04		1 58	8	PAID IN FULL	MAY 11 1948											
9		10					1 54	04		1 58	9	PAID IN FULL	MAY 11 1948											
10		10					1 54	04		1 58	10	PAID IN FULL	MAY - 6 1948											
11	SOLD FOR TAXES	10					1 54	04		1 58	11	PAID IN FULL	MAY - 6 1948		14 98	14 98								
12	SOLD FOR TAXES	10					1 54	04		1 58	12	PAID IN FULL	MAY - 6 1948											
13			4 44				7 46			7 46	13	PAID IN FULL	DEC - 9 1948		7 46					7 46	60		1 18	
14	SOLD FOR TAXES	10					1 54	04		1 58	14												1 18	
15	SOLD FOR TAXES	10					1 54	04		1 58	15												1 18	
16	SOLD FOR TAXES	10					1 54	04		1 58	16												1 18	
17			41 30				22 02			22 02	17	PAID IN FULL	MAR - 8 1948		22 02	22 02								
18			4 6				1 02			1 02	18	PAID IN FULL	MAR - 8 1948											
19			4 49				1 30			1 30	19	PAID IN FULL	MAR - 8 1948											
20			4 6				1 02			1 02	20	PAID IN FULL	MAR - 8 1948											
		14	160				39 82	60		63 58					32 36									
			14				33 10																	
			146				6272																	

Perforating Set Adds to Shingobee Island

Farr Point

Charlston Beach

Quarries to Walker

Point of Pines

Sunrise Heights

Pitchers Dunes

Sunrise Heights

Pleasant Beach

Pleasant Beach

Assessment Roll and Tax List of Real Property in the Town of Shingobee

Cass County, Minnesota, for Taxes for the Year 1947.

In whose name assessed	To whom transferred	Description of property: Subdivision	Sec. or Lot	Town or Block	Rng.	Number of Acres of Land: Acres	Mills	No. School District	Indicate Homestead Tax by H	Indicate Non-Homestead Tax by N	True and Full Valuations: Land Exclusive of Structures and Improvements	Buildings and Other Structures	Machinery Permanently Attached to Real Estate	Total True and Full Value	Assessed Valuations: Rural: Homestead Up to $4,000 20%	Rural: Over $4,000 and Non-Homestead 33⅓%	All Other: Homestead Up to $4,000 25%	All Other: Over $4,000 and Non-Homestead 40%	All Other: Machinery Permanently Attached to Real Estate 33⅓%	Total Assessed Value	Total Assessed Value as Equalized by the Board of Review	Final Equalized Value
						Acres	Mills				Dollars	Dollars	Dollars	Dollars	Dollars	Dollars	Dollars	Dollars	Dollars	Dollars	Dollars	Dollars
Ollie L. Kneidelbaugh	That part of Lot 13 lying N of line of 2 141 Rge 31	Charlton Beach (Lot 3 - 34-141-31)																				
Sam V. Carpenter	" " " "	" 14 " " "																				
~~Ollie L. Kneidelbaugh~~ Arthur E. & Evelyn J.	Kent	" 15 " " "																				
~~Jane Allen L. Dabney~~ J. M. Brandt	" " " "	" 16 " " "																				
~~William Eikenberry~~ J. M. Brandt				17																		
Helen O. Reese				18																		
~~Ollie L. Kneidelbaugh~~																						
~~William Eikenberry~~			7	19																		
William Eikenberry			8	20																		
Helen O. Reese			9	21																		
George E. & Muriel Martens			10	22																		
Elmer L. Goodsim			11	23																		
William Eikenberry			12	24																		
Helen O. Reese			13	25																		
Wm. S. & Elizabeth Shofner			14	Outlot		a																
Basil E. Shofner			15	"		B																
			16																			
			17																			
			18																			
			19																			
			20																			

Valuations by School Districts as Equalized by Department of Taxation: District No. 1 S; Rate 54.7 Mills

	Sold for Taxes	District No.	Rate	Mills	District No.	Rate	Mills	District No.	Rate	Mills	District No.	Rate	Mills	Tax including State Homestead	Mills	State Tax on Non-Homestead	Mills	Special Taxes	Total Taxes	Paid	When Paid: Month	Day	Year	Number of Receipt	March Settlement 1948	June Settlement 1948	Penalty	November Settlement 1948	Penalty	Collections to First Monday in January 1949	Penalty	Delinquent on First Monday in January 1949	Penalty	Total Delinquent Tax and Penalty	Remarks
		Dollars	Dollars		Dollars	Dollars		Dollars	Dollars		Dollars	Dollars		$ cts.		$ cts.		$ cts.	$ cts.						$ cts.	$ cts.	$ cts.	$ cts.	$ cts.	$ cts.	$ cts.	$ cts.	$ cts.	$ cts.	
1			10											154		04			158	1	PAID IN FULL	JAN 12	1948	103	158										
2			13											200		06			206	2	PAID IN FULL	MAY 17	1948	5998		206									
3			17											262		06			268	3	PAID IN FULL	JAN 12	1948	103	268			316	09						
4			20											308		08			316	4	PAID IN FULL	OCT	1948	11609											
5			25											386		10			396	5													396	436	
6			25											386		10			396	6	PAID IN FULL	JUN 14	1948	7492		396									
7			25											386		10			396	7	PAID IN FULL	JAN 12	1948	103	396										
8			25											386		10			396	8	PAID IN FULL	JUN 5	1948	6897		396									
9			25											386		10			396	9	PAID IN FULL	JUN 14	1948	7492		396									
10			25											386		10			396	10	PAID IN FULL	JUN 10	1948	7756		396									
11			25											386		10			396	11	PAID IN FULL	SEP 20	1948	8371		396									
12			25											386		10			396	12	PAID IN FULL	JUN 5	1948	6897		396									
13			25											386		10			396	13	PAID IN FULL	JUN 14	1948	7492		396									
14			25											386		10			396	14	1st Half Paid 2nd Half Paid	MAY 21 OCT 26	1948 1948	6605 8995		396		396							
15			25											386		10			396	15	1st Half Paid 2nd Half Paid	MAY 21 OCT 26	1948 1948												
16																				16															
17																				17															
18																				18															
19																				19															
20																				20															
10																																			
		Tax 335												5170		134			5304																

Assessment Roll and Tax List of Real Property in the Town of Shingobee

Cass County, Minnesota, for Taxes for the Year 1947.

	IN WHOSE NAME ASSESSED	TO WHOM TRANSFERRED	DESCRIPTION OF PROPERTY: SUBDIVISION	Sec. or Lot	Twp. or Block	Rng.	Number of Acres of Land: Acres	Hdths	No. School District	Indicate Homestead Tax by Ho	Indicate Agricultural Tax by Ag	TRUE AND FULL VALUATIONS: LAND Exclusive of Structures Improvements	BUILDINGS and Other Structures	MACHINERY Permanently Attached to Real Estate	TOTAL True and Full Value	ASSESSED VALUATIONS: RURAL: Homestead Up to $6,000 20%	Over $6,000 Homestead 33⅓%	ALL OTHER: Homestead Up to $4,000 25%	Over $4,000 Homestead 40%	MACHINERY Permanently Attached Real Estate 33⅓%	TOTAL ASSESSED VALUE	Total Assessed Value as Equalized by the Board of Review	FINAL EQUALIZED VALUE
												Dollars	Dollars	Dollars	Dollars	Dollars	Dollars	Dollars	Dollars	Dollars	Dollars	Dollars	Dollars
			Guemsville (Part of SW¼ of SE¼ 22-142-31)																				
1	Synva Quam						1																
2							2																
3	Maurice W. + Elizabeth L. Casey						3																
4	~~Bardette + Grace Anderson~~	Eugene) + Beatrice C. Meeks																					
5	Oscar Beard						5																
6	"		E 150' of Lots 6 + 7				6																
7	Synva Quam (Lot & Pkg. Co.)		W 250' of Lots 6 + 7				7																
8	Synva Quam						8																
9	"						9																
10	"						10																
11	"						11																
12	"						12																
13	Henry + Agnes Erickson						13																
14																							
15																							
16																							
17																							
18																							
19																							
20																							

	SOLD FOR TAXES	VALUATIONS BY SCHOOL DISTRICTS AS EQUALIZED BY DEPARTMENT OF TAXATION: District No. Rate Mills	District No. Rate Mills	District No. 5 Rate 65.4 Mills	District No. Rate Mills	District No. Rate Mills	District No. Rate Mills	Tax Including State Homestead Mills	State Tax on Non-Homestead 4.27 Mills	SPECIAL TAXES	TOTAL TAXES		PAID	WHEN PAID Month Day Year	Number of Receipt	March Settlement 1948	June Settlement 1948	Penalty	November Settlement 1948	Penalty	Collections to First Monday in January 1949	Penalty	Delinquent on First Monday in January 1949	Total Delinquent Tax and Penalty	REMARKS
		Dollars	Dollars	Dollars	Dollars	Dollars	Dollars	$ cts.	$ cts.	$ cts.	$ cts.					$ cts.	$ cts.	$ cts.	$ cts.	$ cts.	$ cts.	$ cts.	$ cts.	$ cts.	
1				20				3 38	08		3 46	1	PAID IN FULL	MAY 26 1948											
2				20				3 38	08		3 46	2	PAID IN FULL	MAY 26 1948											
3				14 125				21 18			21 18	3	1st Half Paid / 2nd Half Paid	JUL 23 1948 / MAY 29 1948	6377		1059		1059						
4				40				6 78	16		6 94	4	1st Half Paid / 2nd Half Paid	JUN 1 1948 / JUL 26 1948	7020 / 7030				347						
5	SOLD FOR TAXES			40				6 78	16		6 94	5	PAID IN FULL	NOV - 1 1948											
6	SOLD FOR TAXES			40				6 78	16		6 94	6	PAID IN FULL	NOV - 1 1948	7172						2082	16			
7	SOLD FOR TAXES			40				6 78	16		6 94	7	PAID IN FULL	NOV - 1 1948											
8				30				5 08	12		5 20	8	PAID IN FULL	MAY 26 1948											
9				30				5 08	12		5 20	9	PAID IN FULL	MAY 26 1948											
10				30				5 08	12		5 20	10	PAID IN FULL	MAY 26 1948											
11				30				5 08	12		5 20	11	PAID IN FULL	MAY 26 1948	6599		26 00								
12				30				5 08	12		5 20	12	PAID IN FULL	MAY 26 1948											
13				30				5 08	12		5 20	13	PAID IN FULL	MAY 27 1948	5942		52 00								
14												14													
15												15													
16												16													
17												17													
18												18													
19												19													
20												20													
			14 125 / 7 980 / 505					8554	152		87 06														

Assessment Roll and Tax List of Real Property in the Town of Shingobee

In Whose Name Assessed	To Whom Transferred	Description of Property: Subdivision	Sec. or Lot	Town. Blk.	Rng.	Number of Acres of Land: Acres	100ths	No. School District	Indicate Homestead by a No.	Indicate Non-Homestead by a No.	True and Full Valuations: Land Exclusive of Structures and Improvements (Dollars)	Buildings and Other Structures (Dollars)	Machinery Permanently Attached to Real Estate (Dollars)	Total True and Full Value (Dollars)	Assessed Valuations: Rural: Homestead Up to $4,000 20% (Dollars)	Rural: Over $4,000 and Non-Homestead 33⅓% (Dollars)	All Other: Homestead Up to $4,000 25% (Dollars)	All Other: Over $4,000 and Non-Homestead 40% (Dollars)	All Other: Machinery Permanently Attached to Real Estate 33⅓% (Dollars)	Total Assessed Value (Dollars)	Total Assessed Value on Equalized by the Board of Review (Dollars)	Final Equalized Value (Dollars)
		Smokey's Addition to Walker (Part of SW¼ of SW¼ Part of Lot 4 - 26-142-31)																				
Anna C. Dallaire			1																			
"			2																			
"			3																			
Vern J. + Lillian M. Kanavier			4																			
Anna C. Dallaire			5																			
"			6																			
"			7																			
"			8																			
"			9																			
"			10																			
"			11																			
"			12																			
"			13																			
Wm. + Loretta Erickson			14																			
G. M. + Daisy Kemberling			15																			
Anna C. Dallaire			16																			
			17																			
			18																			
			19																			
			20																			

Sold for Taxes	Valuations by School Districts as Equalized by Department of Taxation: District No. ..... Rate ..... Mills (Dollars)	District No. ..... Rate ..... Mills (Dollars)	District No. ..... Rate ..... Mills (Dollars)	District No. ..... Rate ..... Mills (Dollars)	District No. ..... Rate ..... Mills (Dollars)	District No. ..... Rate ..... Mills (Dollars)	Tax Including State Homestead ..... Mills ($ cts.)	State Tax on Non-Homestead ..... Mills ($ cts.)	Special Taxes ($ cts.)	Total Taxes ($ cts.)		Paid	When Paid: Month Day Year	Number of Receipt	March Settlement 1948 ($ cts.)	June Settlement 1948 ($ cts.)	Penalty ($ cts.)	November Settlement 1948 ($ cts.)	Penalty ($ cts.)	Collections to First Monday in January 1949 ($ cts.)	Penalty ($ cts.)	Delinquent on First Monday in January 1949 ($ cts.)	Total Delinquent Tax and Penalty ($ cts.)	Remarks
1											1													
2											2													
3											3													
4											4													
5											5													
6											6													
7											7													
8											8													
9											9													
10											10													
11											11													
12											12													
13											13													
14											14													
15											15													
16											16													
17											17													
18											18													
19											19													
20											20													

Assessment Roll and Tax List of Real Property in the Town of Shingobee

Form 4 C — Miller-Davis Company, Minneapolis

Belford First Addition to Plat of Shingobee Island
(Part of Lot 5 - 2-141-31)

Line	In Whose Name Assessed	To Whom Transferred	Subdivision	Sec. or Lot	Town or Block	Rng.	Acres	100ths	No. School District	Indicate Homestead Yes or No	Indicate Agricultural Yes or No	Land Exclusive of Structures and Improvements (Dollars)	Buildings and Other Structures (Dollars)	Machinery Permanently Attached to Real Estate (Dollars)	Total True and Full Value (Dollars)	Rural Homestead Up to $4,000 20%	Rural Over $4,000 and Non-Homestead 33⅓%	All Other Homestead Up to $4,000 25%	All Other Over $4,000 and Non-Homestead 40%	Machinery Permanently Attached to Real Estate 33⅓%	Total Assessed Value	Total Assessed Value as Equalized by the Board of Review	Final Equalized Value
1	~~Ferne Peterson Ditch~~	[illegible] Sanders		1					5	Yes													
2	"	"	"	2						"													
3	Harold H. + Amelia F. Fillman			3						Yes													
4	Katherine R. + Katherine D. Belfard			4																			
5	"	"		5									200 [illegible]										
6																							
7																							
8																							
9																							
10																							
11																							
12																							
13																							
14																							
15																							
16																							
17																							
18																							
19																							
20																							

Cass County, Minnesota, for Taxes for the Year 1947.

Line	Sold for Taxes	District No. ... Rate ... Mills (Dollars)	District No. ... Rate ... Mills (Dollars)	District No. 5 Rate 162.? Mills (Dollars)	District No. ... Rate ... Mills (Dollars)	District No. ... Rate ... Mills (Dollars)	District No. ... Rate ... Mills (Dollars)	Tax Including State Homestead ... Mills ($ cts.)	State Tax on Non-Homestead 4.07 Mills ($ cts.)	Special Taxes ($ cts.)	Total Taxes ($ cts.)
1				H 85				11 02			11 02
2				H 50				8 48			8 48
3				H 91				15 42			15 42
4				H 31 / NH 30				10 34	12		10 46
5				H 86				14 58			14 58
6											
7											
8											
9											
10											
11											
12											
13											
14											
15											
16											
17											
18											
19											
20											
				H 323 / NH 30 / 353				59 84	12		59 96

Line	Paid	When Paid Month	Day	Year	Number of Receipt	March Settlement 1948 ($ cts.)	June Settlement 1948 ($ cts.)	Penalty	November Settlement 1948	Penalty	Collections to First Monday in January 1949	Penalty	Delinquent on First Monday in January 1949	Total Delinquent Tax and Penalty	Remarks
1	PAID IN FULL	FEB	13	1948	1533	19 50									
2	PAID IN FULL	FEB	13	1948											
3	PAID IN FULL	JUN	21	1948	8524		15 42								
4	PAID IN FULL	MAY	12	1948	5103		25 04								
5	PAID IN FULL	MAY	12	1948											
6															
7															
8															
9															
10															
11															
12															
13															
14															
15															
16															
17															
18															
19															
20															

Assessment Roll and Tax List of Real Property in the Town of Shingobee, Cass County, Minnesota, for Taxes for the Year 1947.

Form 4 (Consolidated Form, Revised)

In Whose Name Assessed	To Whom Transferred	Description of Property: Subdivision	Sec. Lot	Town Block	Rge.	Number of Acres of Land: Acres	Mills	Sec. School District	Sec. Assessed Tax Rate	True and Full Valuations: Land Exclusive of Structures and Improvements (Dollars)	Buildings and Other Structures (Dollars)	Machinery Permanently Attached to Real Estate (Dollars)	Total True and Full Value (Dollars)	Assessed Valuations, Rural: Homestead Up to $4,000 20% (Dollars)	Rural: Over $4,000 and Non-Homestead 33⅓% (Dollars)	All Other: Homestead Up to $4,000 25% (Dollars)	All Other: Over $4,000 and Non-Homestead 40% (Dollars)	All Other: Machinery Permanently Attached to Real Estate 33⅓% (Dollars)	Total Assessed Value (Dollars)	Total Assessed Value as Equalized by the Board of Review (Dollars)	Final Equalized Value (Dollars)	
Park Point (All Govt Lot 4, Sec 35 + E. 350' of Govt Lot 4, Sec 26 - 141-31)																						
Al. E. Woock, Glenn W. Witham + C. J. Eckenpeter																						1
"	"		2																			2
"	"		3																			3
"	"		4																			4
"	"		5																			5
"	"		6																			6
"	"		7																			7
"	"		8																			8
"	"		9																			9
"	"		10																			10
Frank A. Grove + Eleanor E. Grove																						11
Al. E. Woock + Glenn W. Witham + C. J. Eckenpeter			12																			12
"	"		13																			13
"	"		14																			14
"	"		15																			15
"	"		16																			16
"	"		17																			17
"	"		18																			18
"	"		19																			19
"	"		20																			20

	Sold for Taxes	Validations by School Districts as Equalized by Department of Taxation: District No. ..... Rate ..... Mills (Dollars)	District No. ..... Rate ..... Mills (Dollars)	District No. ..... Rate ..... Mills (Dollars)	District No. ..... Rate ..... Mills (Dollars)	District No. ..... Rate ..... Mills (Dollars)	District No. ..... Rate ..... Mills (Dollars)	Tax including State Income ..... Mills ($ cts.)	State Tax on Non-Homestead ..... Mills ($ cts.)	Special Taxes ($ cts.)	Total Taxes ($ cts.)		Paid	When Paid: Month	Day	Year	Number of Receipt	March Settlement 1948 ($ cts.)	June Settlement 1948 ($ cts.)	Penalty ($ cts.)	November Settlement 1948 ($ cts.)	Penalty ($ cts.)	Collections to First Monday in January 1949 ($ cts.)	Penalty ($ cts.)	Delinquent on First Monday in January 1949 ($ cts.)	Total Delinquent Tax and Penalty ($ cts.)	Remarks
1													1														
2													2														
3													3														
4													4														
5													5														
6													6														
7													7														
8													8														
9		Sold for Park Point much due											9														
10		Year on lines 18 - Pay also											10														
11		Back Pay											11														
12													12														
13													13														
14													14														
15													15														
16													16														
17													17														
18													18														
19													19														
20													20														

Assessment Roll and Tax List of Real Property in the Town of Shingobee, Cass County, Minnesota, for Taxes for the Year 1947.

Form 4 C

In Whose Name Assessed	To Whom Transferred	Description of Property: Subdivision	Sec. or Lot	Town. or Block	Reg.	Number of Acres of Land: Acres	Hdths	No. School District	Indebtedness Bonded Tax or Sp. Ass.	Indebtedness Special Tax or Sp. Ass.	True and Full Valuations: Land Exclusive of Structures and Improvements (Dollars)	Buildings and Other Structures (Dollars)	Machinery Permanently Attached to Real Estate (Dollars)	Total True and Full Value (Dollars)	Assessed Valuations, Rural: Homestead Up to $4,000 20% (Dollars)	Rural: Over $4,000 and Non-Homestead 33⅓% (Dollars)	All Other: Homestead Up to $1,000 25% (Dollars)	All Other: Over $4,000 and Non-Homestead 40% (Dollars)	All Other: Machinery Permanently Attached to Real Estate 33⅓% (Dollars)	Total Assessed Value (Dollars)	Total Assessed Value Equalized by the Board of Review (Dollars)	Final Equalized Value (Dollars)
		Parks Point																				
Al E. Woods, Glenn W. Withaw & C. J. Eisenpeter			21																			
			22																			
			23																			
			24																			
			25																			
			26																			
			27																			
			28																			
			29																			
			30																			
			31																			
			32																			
			33																			
			34																			
			35																			
			36																			
			37																			
			38																			

Validations by School Districts as Equalized by Department of Taxation: District No. ..... Rate ..... Mills; District No. ..... Rate ..... Mills; District No. ..... Rate ..... Mills; District No. ..... Rate ..... Mills; District No. ..... Rate ..... Mills; District No. ..... Rate ..... Mills (Dollars)

Sold for Taxes	Tax including State Homestead ..... Mills ($ cts.)	State Tax on Non-Homestead ..... Mills ($ cts.)	Special Taxes ($ cts.)	Total Taxes ($ cts.)		Paid: When Paid (Month, Day, Year)	Number of Receipt	March Settlement 1948 ($ cts.)	June Settlement 1948 ($ cts.)	Penalty ($ cts.)	November Settlement 1948 ($ cts.)	Penalty ($ cts.)	Collections to First Monday in January 1949 ($ cts.)	Penalty ($ cts.)	Delinquent on First Monday in January 1949 ($ cts.)	Total Delinquent Tax and Penalty ($ cts.)	Remarks
					1												
					2												
					3												
					4												
					5												
					6												
					7												
					8												
					9												
					10												
					11												
					12												
					13												
					14												
					15												
					16												
					17												
					18												
					19												
					20												

Assessment Roll and Tax List of Real Property in the Town of Shingobee

	IN WHOSE NAME ASSESSED	TO WHOM TRANSFERRED	DESCRIPTION OF PROPERTY: SUBDIVISION	Sec. or Lot	Town or Block	Rng.	Number of Acres of Land: Acres	100ths	No. School District	Indicate Homestead by Yes or No	Indicate Agricultural by Yes or No	TRUE AND FULL VALUATIONS: LAND Exclusive of Structures and Improvements (Dollars)	BUILDINGS and Other Structures (Dollars)	MACHINERY Permanently Attached to Real Estate (Dollars)	TOTAL True and Full Value (Dollars)	ASSESSED VALUATIONS: RURAL: Homestead Up to $4,000 20% (Dollars)	RURAL: Over $4,000 and Non-Homestead 33⅓% (Dollars)	ALL OTHER: Homestead Up to $4,000 25% (Dollars)	ALL OTHER: Over $4,000 and Non-Homestead 40% (Dollars)	ALL OTHER: MACHINERY Permanently Attached to Real Estate 33⅓% (Dollars)	TOTAL ASSESSED VALUE (Dollars)	Total Assessed Value as Equalized by the Board of Review (Dollars)	FINAL EQUALIZED VALUE (Dollars)
	Park Point																						
	Al E. Woods, Glenn W. Witham + C. J. Eisenpeter		Outlot A																				
2	"		Outlot B																				
3	"		" C																				
4	"		" D																				
5																							
6																							
7																							
8																							
9																							
10																							
11																							
12																							
13																							
14																							
15																							
16																							
17																							
18																							
19																							
20																							

	SOLD FOR TAXES	VALUATIONS BY SCHOOL DISTRICTS AS EQUALIZED BY DEPARTMENT OF TAXATION: District No. / Rate ... Mills (Dollars)	District No. / Rate ... Mills (Dollars)	District No. / Rate ... Mills (Dollars)	District No. / Rate ... Mills (Dollars)	District No. / Rate ... Mills (Dollars)	Tax Including State Homestead ... Mills ($ cts.)	State Tax on Non-Homestead ... Mills ($ cts.)	SPECIAL TAXES ($ cts.)	TOTAL TAXES ($ cts.)		PAID	WHEN PAID: Month Day Year	Number of Receipt	March Settlement 1945 ($ cts.)	June Settlement 1948 ($ cts.)	Penalty ($ cts.)	November Settlement 1948 ($ cts.)	Penalty ($ cts.)	Collections to First Monday in January 1949 ($ cts.)	Penalty ($ cts.)	Delinquent on First Monday in January 1949 ($ cts.)	Total Delinquent Tax and Penalty ($ cts.)	REMARKS
		No. 5 / 15	No. 7 / 14																					
1																								
2																								
3																								
4																								
5																								
6																								
7																								
8																								
9																								
10																								
11																								
12																								
13																								
14																								
15																								
16		W 14355 11834 = 26189																						
		TW 20267 22228 = 42495																						
17		TOTAL 43919 34062 = 77981																						
18							Apio	6750.70																
19							T.A.	5964.96																
20																								
							12,515.66	20988		12,725.54														