Assessment & Tax List - 1961

Rogers

INDEX TO SECTIONS

SECTION	PAGE
Sec. 1	
" 2	
" 3	
" 4	
" 5	
" 6	
" 7	
" 8	
" 9	
" 10	
" 11	
" 12	
" 13	
" 14	
" 15	
" 16	
" 17	
" 18	
" 19	
" 20	
" 21	
" 22	
" 23	
" 24	
" 25	
" 26	
" 27	
" 28	
" 29	
" 30	
" 31	
" 32	
" 33	
" 34	
" 35	
" 36	

For Convenience of Auditor in Showing Boundaries of School Districts

Township No. 142 *Range No.* 27 *Mer. P. M.*

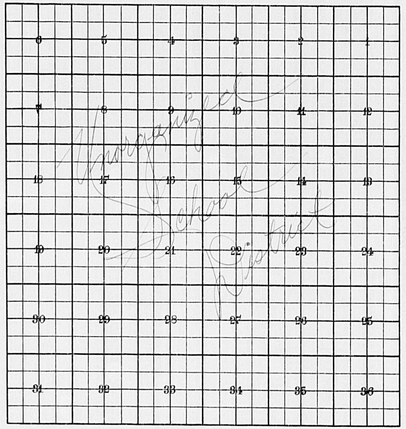

Returns Showing Grain Received in or Handled by Elevators, Warehouses and Mills in the ..... of ..... in the County of ..... for the Year Ending May 1, 1961.

HILLER-DAVIS CO., MINNEAPOLIS

NAMES OF OWNERS	ADDRESS	Bushels of Wheat	Bushels of Soy Beans	Bushels of Flax	Total No. of Bushels of Wheat, Soy Beans and Flax	★ Tax of ½ Mill per Bushel Dollars	Cts.	Bushels of Corn	Bushels of Barley	Bushels of Rye	Bushels of Oats	Bushels of Buckwheat	Bushels of all Other Grains	Total No. Bushels Corn, Barley, Rye, Oats, Buckwheat and all Other Grains	★ Tax of ½ Mill Per Bushel Dollars	Cts.	★ Total Tax Dollars	Cts.	REMARKS

Note ★ Assessors will not fill these Columns

REAL PROPERTY BECOMING SUBJECT TO TAXATION SINCE THE LAST PREVIOUS ASSESSMENT OR OMITTED FROM ASSESSMENT ROLLS THE PREVIOUS YEARS.

Assessment of Taxable Real Property in the_____of_____, County of_____, Minn., for the Year 19___.

Form 334 BURLEY-BLAKE COMPANY, MINNEAPOLIS

* *Indicate Type of Property: R - Residential, C - Commercial, I - Industrial, U - Utility, F - Farm, L - Lakeshore, T - Timber, M - Mineral*

	NAME OF OWNER	School District	DESCRIPTION OF PROPERTY: SUBDIVISION	Sec. or Lot	Twp. or Block	Rng.	Number of Acres of Land: Acres	100ths	Indicate Homestead Tax Ba	Indicate Homestead Tax Ba	* Indicate Type of Property	BY WHOM VALUED	TRUE AND FULL VALUATIONS: LAND Exclusive of Structures and Improvements Dollars	BUILDINGS and Other Structures Dollars	MACHINERY Permanently Attached to Real Estate Dollars	TOTAL True and Full Value Dollars	ASSESSED VALUATIONS: RURAL: Homestead Up to $1,000 20% Dollars	RURAL: Over $1,000 and Non-Homestead 33⅓% Dollars	ALL OTHER: Homestead Up to $1,000 25% Dollars	ALL OTHER: Over $1,000 and Non-Homestead 40% Dollars	MACHINERY Permanently Attached to Real Estate 33⅓% Dollars	TOTAL ASSESSED VALUE Dollars	FINAL EQUALIZED VALUE Dollars
1												State											
												County											
												Local Bd.											
												Assessor											
2												State											
												County											
												Local Bd.											
												Assessor											
3												State											
												County											
												Local Bd.											
												Assessor											
4												State											
												County											
												Local Bd.											
												Assessor											
5												State											
												County											
												Local Bd.											
												Assessor											
6												State											
												County											
												Local Bd.											
												Assessor											
7												State											
												County											
												Local Bd.											
												Assessor											
8												State											
												County											
												Local Bd.											
												Assessor											
			*Total No. of Acres*_____									State											
			Total Value as Equalized by									County											
			Total Value as Assessed by									Local Bd.											
												Assessor											

SUMMARY OF TAX COLLECTION

Original Levy - - - - - -	$ 6261.62	
Additions - - - - - - -	$ 2.26	
		$ 6264.88
Abatements - - - - - - - - - - -		$
		$ 6264.88

COLLECTIONS

March Settlement - - - - -	$ 837.51	
June Settlement - - - - - -	$ 2450.46	
November Settlement - - - - -	$ 1597.79	
January Settlement - - - - -	$ 143.64	$ 6029.40
		$
Over Collected - - - - - -	$	
Under Collected - - - - - -	$	
Delinquent - - - - - - -	$ 235.48	$ 235.48
Total - - - - - - - - - - - -		$ 6264.88

Real Estate

Page of Page Back

Page of Page Back

Assessment of T

Form 234 STATE-TAX COMMISSION, MINNESOTA

NAME OF OWNER

TABULAR SCHEDULE OF VALUATIONS, RATES AND TAXES

LEVIED IN THE Town OF Rogers

COUNTY OF CASS, STATE OF MINNESOTA

	School District No.	Valuation by School Districts: Agricultural Lands (Dollars)	Non-Agricultural Lands (Dollars)	Personal Property (Dollars)	Total Value of all Property except Money and Credits (Dollars)	Rate of State Taxes: Total Rate of State Tax (Mills)	Rate of County Taxes: Rev. (Mills)	R. & B. (Mills)	Welfare (Mills)	Bonds and Int. (Mills)	Welfare Def. (Mills)	Pera (Mills)	Total Rate of County Tax (Mills)	Rate of Town Taxes: Rev. (Mills)	R. & B. (Mills)	State Loan (Mills)	Fire (Mills)	Em. Bdg (Mills)	(Mills)	(Mills)	(Mills)	Total Rate of Town Tax (Mills)	Rate of School Taxes: Local 1 Mill (Mills)	Special (Mills)	State Loan (Mills)	Deficiency (Mills)	Tuition (Mills)	Transportation (Mills)	C.O. (Mills)	Pera (Mills)
1	Un	9820	6320	na 2691	18,831	H. 6.39	36.86	20.	57.3			10.89	5.67	134.97	10.	25.		10.	5.			50.	20.		82.17				16.39	6.56
2																							40.		82.17				16.39	6.56
3						N.H. 9.12 / 15.51		Co. Nurse 1.09; E.H. Bldg 2.; Agric. Assn. .5; Civil Defense .66																						P.P. excluding state rate
4																														
5																														
6																														
7																														
8																														

Assessed Value	Rural	All Other	Personal Property	Total
Homestead	4497			4497
Non-Homestead	11,643		2691	14,334
Total	16,140		2691	18,831

Cr 587
Other 2104
2,691

TAXES LEVIED

LOCAL 1 MILL AND SPECIAL SCHOOL TAXES BY DISTRICTS

School District No.	Total Rate of Sch'l Tax (Mills)	Total Rate of all Taxes (Mills)	Local 1 Mill	Special	State Loan	Def.	C.O.	PERA			Total School Taxes
	105.12	316.48		196 40		806 91	160 95	64 42			1228 68
	145.12	316.48		360 44		740 43	147 69	59 11			1307 67
				556 84		1547 34	308 64	123 53			2536 35
Un		330.09									

Co. Nurse	20 57
E.H. Bldg	37 66
Agric. Assn.	9 41
Civil defense	12 43
	254 161

ALL OTHER TAXES

FUNDS	Rate	Amounts
State — Non-Homestead,		125 53
State — Homestead,		116 58
County Revenue,		694 11
County Road and Bridge,		376 62
County Welfare,		1077 02
Bonds and Interest		
Welfare Def.		205 07
PERA		106 77
Town Revenue,		188 31
Town Road and Bridge,		470 77
Town State Loan.		
Fire		188 31
Em. Bd. & Bridge		94 16
		941 55
School Local 1 Mill,		
School Special,		556 84
School State Loan,		
Deficiency		1547 34
Tuition		
Transportation		
C.O.		308 64
PERA		123 53
		2536 35
		6261 62

Total Taxes Real Estate 5340.50
Pers. Prop. 921.12
Total 6261.62

Total Levy $ 6261 62

Total Number of Acres 3816.00

State of Minnesota, } ss.
COUNTY OF CASS

I, F. E. Peterson, Auditor of said County and State aforesaid, do hereby certify that the foregoing is a true and correct Schedule, showing the valuation of all the taxable property, in the Town of Rogers, in said County, the several rates of Taxation and Totals of the several Tax Funds levied thereon, for the year A. D. 196 1.

Witness my hand and official seal, this 18th day of December A. D. 196 1.

SEAL

F. E. Peterson County Auditor
By Helen Bilben Deputy

Road Records
Town Rec
Rogers Bond
Page 25

Assessment of T

Form 334 WILLIS-DUFF COMPANY, MINNEAPOLIS

NAME OF OWNER

1

2

3

4

5

6

7

8

COLLECTIONS OF TAXES OF 1961, Town OF Regis, CASS COUNTY, MINNESOTA

FUNDS	MARCH SETTLEMENT 1962	JUNE SETTLEMENT 1962	NOV. SETTLEMENT 1962	Amounts Collected from Nov. 16 to 1st Monday in Jan. 1963	REDUCTIONS	Total Reductions and Collected	BALANCE UNCOLLECTED	ADDITIONS	Total Uncollected to First Monday in January, 19
State—Non-Homestead,	1463	6818	2989	256					
State—Homestead,	1308	6635	3030	276					
County Revenue,	9121	38427	17747	1555					
County Road and Bridge,	4949	20850	9627	844					
County Welfare,	14179	59737	27588	2418					
County ~~Home Demonstration~~,	270	1136	525	46					
C.H. Bldg.	475	2085	963	84					
Agri. Agen	124	521	240	21					
Cty Ref	163	688	318	28					
Town Revenue,	2475	10435	4815	422					
Town Road and Bridge,	6186	26064	12037	1055					
Town State Loan,									
Fire	2475	10434	4815	422					
Bm. Rd.	1237	5213	2406	211					
School Local 1 Mill,									
School Special,	7195	29168	14093	1578					
School State Loan,									
Deficiency	20333	85664	39562	3467					
Tuition C.O.	4056	17088	7841	692					
Transportation									
PERA	1624	6839	3158	277					
Wel. Ref.	2695	11353	5243	459					
PERA	1403	5911	2730	239					
	83751	345046	159779	14364					

		LOCAL 1 MILL	SPECIAL	STATE LOAN	Deficiency	C.O.	PERA				TOTALS
MARCH SETTLEMENT	School District No.										
	un a		703		2889	576	231				4399
	un na		8492		17444	3480	1393				30809
	Totals		9195		20333	4056	1624				35208
JUNE SETTLEMENT	School District No.										
	un a		12534		51494	10272	4111				78411
	un na		16634		34170	6816	2728				60348
	Totals		29168		85664	17088	6839				138759
NOVEMBER SETTLEMENT	School District No.										
	un a		5165		21223	4233	1694				32315
	un na		8928		18339	3658	1464				32389
	Totals		14093		39562	7891	3158				64704
NOVEMBER to JANUARY	School District No.										
	un a		90		370	74	30				564
	un na		1508		3097	618	247				5470
	Totals		1598		3467	692	277				6034
ADDITIONS	School District No.										
	Totals										
REDUCTIONS	School District No.										
	Totals										

Word Website

Page 36
Book Page
Boots Book
Page

Assessment Roll and Tax List of Real Property in the Town of Rogers, Cass County, Minnesota, for Taxes for the Year 1961.

Form 5CD MILLER-DAVIS CO., MINNEAPOLIS

* Indicate Type of Property: R-Residential, C-Commercial, A-Industrial, U-Utility, F-Farm, L-Lakeshore, T-Timber, M-Mineral

	IN WHOSE NAME ASSESSED	DESCRIPTION OF PROPERTY: SUBDIVISION	Sec. or Lot	Town or Block	Rng.	Number of Acres of Land: Acres	100ths	No. School District	Indicate Homestead Yes or No	Agri. or Seas. Recr. Yes or No	* Indicate Type of Property	TRUE AND FULL VALUATIONS: LAND Exclusive of Structures and Improvements	BUILDINGS and Other Structures	MACHINERY Permanently Attached to Real Estate	TOTAL True and Full Value	ASSESSED VALUATIONS: RURAL: Homestead Up to $4,000 20%	RURAL: Over $4,000 and Non-Homestead 33⅓%	ALL OTHER: Timber Land Class 3a 20%	ALL OTHER: Homestead Up to $4,000 25%	ALL OTHER: Over $4,000 and Non-Homestead 40%	MACHINERY Permanently Attached to Real Estate 33⅓%	Seasonal and Recreational Cabins 33⅓%	TOTAL ASSESSED VALUE	Total Assessed Value as Equalized by the Board of Review	FINAL EQUALIZED VALUE
						Acres	100ths					Dollars	Dollars	Dollars	Dollars	Dollars	Dollars	Dollars	Dollars	Dollars	Dollars	Dollars	Dollars	Dollars	Dollars
U. S. of America	1	~~N W N E N E~~ GOVT LOT 1				142	27		Un																
U. S. of America	2	N W N E N E } GOVT LOT 2																							
	3	~~S W N E N E~~ }																							
U. S. of America	4	~~S E N E N E~~ GOVT LOT 10																							
	5																								
U. S. of America	6	~~N E N W N W~~ GOVT LOT 3																							
U. S. of America	7	~~N W N W N W~~ GOVT LOT 4																							
U. S. of America	8	S W ¼ of N W ¼																							
U. S. of America	9	~~S E N W N W~~ GOVT LOT 5																							
	10																								
U. S. of America	11	~~N E S W S W~~ GOVT LOT 6																							
U. S. of America	12	N W ¼ of S W ¼																							
U. S. of America	13	S W ¼ of S W ¼																							
U. S. of America	14	S E ¼ of S W ¼																							
	15																								
U. S. of America	16	~~N E N E N E~~ GOVT LOT 9																							
U. S. of America	17	~~N W N E N E~~ GOVT LOT 7																							
	18	S W ¼ of S E ¼																							
State of Minnesota	19	~~S E N E N E~~ GOVT LOT 8																							
	20																								

	SOLD FOR TAXES	VALUATIONS BY SCHOOL DISTRICTS AS EQUALIZED BY DEPARTMENT OF TAXATION: District No. ____ Rate ____ Mills	District No. ____ Rate ____ Mills	District No. ____ Rate ____ Mills	District No. ____ Rate ____ Mills	District No. ____ Rate ____ Mills	District No. ____ Rate ____ Mills	Tax Including State Homestead ____ Mills	State Tax on Non-Homestead ____ Mills	SPECIAL TAXES	SPECIAL TAXES	TOTAL TAXES		PAID	WHEN PAID	Number of Receipt	March Settlement 1962	June Settlement 1962	Penalty	November Settlement 1962	Penalty	Collections to First Monday in January 1963	Penalty	Delinquent on First Monday in January 1963	Total Delinquent Tax and Penalty	REMARKS
		Dollars	Dollars	Dollars	Dollars	Dollars	Dollars	$ cts.	$ cts.	$ cts.	$ cts.	$ cts.			Month Day Year		$ cts.	$ cts.	$ cts.	$ cts.	$ cts.	$ cts.	$ cts.	$ cts.	$ cts.	
1													1													
2													2													
3													3													
4													4													
5													5													
6													6													
7													7													
8													8													
9													9													
10													10													
11													11													
12													12													
13													13													
14													14													
15													15													
16													16													
17													17													
18													18													
19													19													
20													20													

Assessment Roll and Tax List of Real Property in the Dixon of Rogers, Cass County, Minnesota, for Taxes for the Year 1961.

Form 5CD MILLER-DAVIS CO., MINNEAPOLIS

* Indicate Type of Property: R-Residential, C-Commercial, I-Industrial, U-Utility, F-Farm, L-Lakeshore, T-Timber, M-Mineral

	IN WHOSE NAME ASSESSED	DESCRIPTION OF PROPERTY: SUBDIVISION	Sec. or Lot	Town or Block	Rng.	Number of Acres of Land (Acres, 100ths)	No. School Districts	Indicate Homestead Yes or No	Agri. or Seas. Rec. Yes or No	* Indicate Type of Property	TRUE AND FULL VALUATIONS: LAND Exclusive of Structures and Improvements	BUILDINGS and Other Structures	MACHINERY Permanently Attached to Real Estate	TOTAL True and Full Value	ASSESSED VALUATIONS: Homestead Up to $4,000 20%	RURAL: Over $4,000 and Non-Homestead 33⅓%	ALL OTHER: Timber Land Class 3c 20%	Homestead Up to $4,000 25%	Over $4,000 and Non-Homestead 40%	MACHINERY Permanently Attached to Real Estate 33⅓%	Seasonal and Recreational Cabins 33⅓%	TOTAL ASSESSED VALUE	Total Assessed Value as Equalized by the Board of Review	FINAL EQUALIZED VALUE
						Acres					Dollars	Dollars	Dollars	Dollars	Dollars	Dollars	Dollars	Dollars	Dollars	Dollars	Dollars	Dollars	Dollars	Dollars
1	U. S. of America	~~N W ¼ of N E ¼~~ GOV'T LOT 1	2	142	27		Wh																	
2	State of Minnesota	~~N W ¼ of N E ¼~~ " LOT 2																						
3	State of Minnesota	S W ¼ of N E ¼																						
4	U. S. of America	S E ¼ of N E ¼																						
5																								
6	Richard Wagner	~~N E ¼ of N E ¼~~ GOV'T LOT 3				38.07		NO	YES	T														
7	State of Minnesota	~~N W ¼ of N E ¼~~ " LOT 4																						
8	U. S. of America	S W ¼ of N W ¼																						
9	U. S. of America	S E ¼ of N W ¼																						
10																								
11	U. S. of America	N E ¼ of S W ¼																						
12	State of Minnesota	N W ¼ of S W ¼																						
13	U. S. of America	S W ¼ of S W ¼																						
14	U. S. of America	S E ¼ of S W ¼																						
15																								
16	U. S. of America	N E ¼ of S E ¼																						
17	U. S. of America	N W ¼ of S E ¼																						
18	U. S. of America	S W ¼ of S E ¼																						
19	U. S. of America	S E ¼ of S E ¼																						
20																								
						38.07																		

VALUATIONS BY SCHOOL DISTRICTS AS EQUALIZED BY DEPARTMENT OF TAXATION

	SOLD FOR TAXES	District No. Rate ... Mills	District No. Rate ... Mills	District No. Rate ... Mills	District No. Rate ... Mills	District No. Rate ... Mills	District No. Rate ... Mills	Tax including State Homestead ... Mills	State Tax on Non-Homestead 91.21 Mills	SPECIAL TAXES	SPECIAL TAXES	TOTAL TAXES		PAID	WHEN PAID (Month Day Year)	Number of Receipt	March Settlement 1962	June Settlement 1962	Penalty	November Settlement 1962	Penalty	Collections to First Monday in January 1963	Penalty	Delinquent on First Monday in January 1963	Total Delinquent Tax and Penalty	REMARKS
		Dollars	Dollars	Dollars	Dollars	Dollars	Dollars	$ cts.	$ cts.	$ cts.	$ cts.	$ cts.					$ cts.	$ cts.	$ cts.	$ cts.	$ cts.	$ cts.	$ cts.	$ cts.	$ cts.	
1													1													
2													2													
3													3													
4													4													
5													5													
6			51					16	14	46			16	60	6 PAID IN FULL APR 2 3 1962	7631		16 60								10 22
7													7													
8													8													
9													9													
10													10													
11													11													
12													12													
13													13													
14													14													
15													15													
16													16													
17													17													
18													18													
19													19													
20													20													
			51					16	14	46			16	60				16 60								

Assessment Roll and Tax List of Real Property in the Town of Roggen, Cass County, Minnesota, for Taxes for the Year 1961.

Form 5CD MILLER-DAVIS CO., MINNEAPOLIS

* Indicate Type of Property: R-Residential, C-Commercial, I-Industrial, U-Utility, F-Farm, L-Lakeshore, T-Timber, M-Mineral

	IN WHOSE NAME ASSESSED		DESCRIPTION OF PROPERTY: SUBDIVISION	Sec. or Lot	Town or Block	Rng.	Number of Acres of Land (Acres 100ths)	No. School District	Indi-ans-tead Yes or No	Agrt. Bons. Beer. Yes or No	* Indi-cate Type of Pro-per-ty	TRUE AND FULL VALUATIONS: LAND Exclusive of Structures and Improvements (Dollars)	BUILDINGS and Other Structures (Dollars)	MACHINERY Permanently Attached to Real Estate (Dollars)	TOTAL True and Full Value (Dollars)	ASSESSED VALUATIONS: RURAL: Homestead Up to $4,000 20% (Dollars)	RURAL: Over $4,000 and Non-Homestead 33⅓% (Dollars)	ALL OTHER: Timber Land Class 2a 20% (Dollars)	ALL OTHER: Homestead Up to $4,000 25% (Dollars)	ALL OTHER: Over $4,000 and Non-Homestead 40% (Dollars)	ALL OTHER: MACHINERY Permanently Attached to Real Estate 33⅓% (Dollars)	ALL OTHER: Seasonal and Recreational Cabins 33⅓% (Dollars)	TOTAL ASSESSED VALUE (Dollars)	Total Assessed Value as Equalized by the Board of Review (Dollars)	FINAL EQUALIZED VALUE (Dollars)
	U. S. of America	1	~~NE¼NW¼~~ GOV'T LOT 1 3 142 27					2UR																	
	U. S. of America	2	~~NW¼NW¼~~ " LOT 2																						
	U. S. of America	3	SW¼ of NE¼																						
	U. S. of America	4	SE¼ of NE¼																						
		5																							
	U. S. of America	6	~~NE¼NW¼~~ GOV'T LOT 3																						
	U. S. of America	7	~~NW¼NW¼~~ " " 4																						
	U. S. of America	8	E½W½ of NW¼ LESS RR. RT. WY.																						
	U. S. of America	9	SE¼ of NW¼																						
		10																							
	U. S. of America	11	NE¼ of SW¼ LESS R/W																						
	U. S. of America	12	NW¼ of SW¼ " "																						
	U. S. of America	13	SW¼ of SW¼ " "																						
	U. S. of America	14	SE¼ of SW¼ " "																						
		15																							
	U. S. of America	16	NE¼ of SE¼																						
	U. S. of America	17	NW¼ of SE¼																						
	U. S. of America	18	SW¼ of SE¼ LESS R/W																						
	U. S. of America	19	SE¼ of SE¼																						
		20																							

	SOLD FOR TAXES	VALUATIONS BY SCHOOL DISTRICTS AS EQUALIZED BY DEPARTMENT OF TAXATION: District No.... Rate.... Mills (Dollars)	District No.... Rate.... Mills (Dollars)	District No.... Rate.... Mills (Dollars)	District No.... Rate.... Mills (Dollars)	District No.... Rate.... Mills (Dollars)	District No.... Rate.... Mills (Dollars)	Tax Including State Homestead ...Mills ($ cts.)	State Tax on Non-Homestead ...Mills ($ cts.)	SPECIAL TAXES ($ cts.)	SPECIAL TAXES ($ cts.)	TOTAL TAXES ($ cts.)		PAID	WHEN PAID Month Day Year	Number of Receipt	March Settlement 1962 ($ cts.)	June Settlement 1962 ($ cts.)	Penalty ($ cts.)	November Settlement 1962 ($ cts.)	Penalty ($ cts.)	Collections to First Monday in January 1963 ($ cts.)	Penalty ($ cts.)	Delinquent as First Monday in January 1963 ($ cts.)	Total Delinquent Tax and Penalty ($ cts.)	REMARKS
1													1												
2													2												
3													3												
4													4												
5													5												
6													6												
7													7												
8													8												
9													9												
10													10												
11													11												
12													12												
13													13												
14													14												
15													15												
16													16												
17													17												
18													18												
19													19												
20													20												

Page 3
Data Entry
Roggen Branch
Page 3
Data Entry
Roggen Branch

Assessment Roll and Tax List of Real Property in the Town of Roger, Cass County, Minnesota, for Taxes for the Year 1961.

Form 5CD—MILLER-DAVIS CO., MINNEAPOLIS

* Indicate Type of Property: R-Residential, C-Commercial, I-Industrial, U-Utility, F-Farm, L-Lakeshore, T-Timber, M-Mineral

	In Whose Name Assessed	Description of Property: Subdivision	Sec. or Lot	Town or Block	Rng.	Number of Acres of Land: Acres	100ths	No. School District	Indicate Homestead Yes or No	Agri. Soil Res. Yes or No	* Indicate Type of Property	True and Full Valuations: Land Exclusive of Structures and Improvements	Buildings and Other Structures	Machinery Permanently Attached to Real Estate	Total True and Full Value	Assessed Valuations: Rural: Homestead Up to $4,000 20%	Rural: Over $4,000 and Non-Homestead 33⅓%	All Other: Timber Land Class 3c 20%	All Other: Homestead Up to $4,000 25%	All Other: Over $4,000 and Non-Homestead 40%	All Other: Machinery Permanently Attached to Real Estate 33⅓%	All Other: Seasonal and Recreational Cabins 33⅓%	Total Assessed Value	Total Assessed Value as Equalized by the Board of Review	Final Equalized Value
						Acres	100ths					Dollars	Dollars	Dollars	Dollars	Dollars	Dollars	Dollars	Dollars	Dollars	Dollars	Dollars	Dollars	Dollars	Dollars
1	U. S. of America	~~N E ¼ of N E ¼~~ GOVT LOT 1 LESS RY.				14.27			Un																
2	U. S. of America	~~N W ¼ of N E ¼~~ GOVT LOT 2 LESS RY.																							
3	U. S. of America	S W ¼ of N E ¼ LESS RY.																							
4	U. S. of America	S E ¼ of N E ¼																							
5																									
6	U. S. of America	~~N E ¼ of N W ¼~~ GOVT LOT 3																							
7	State of Minnesota	~~N W ¼ of N W ¼~~ " LOT 4																							
8	U. S. of America	S W ¼ of N W ¼																							
9	U. S. of America	S E ¼ of N W ¼																							
10																									
11	U. S. of America	N E ¼ of S W ¼																							
12	U. S. of America	N W ¼ of S W ¼																							
13	U. S. of America	S W ¼ of S W ¼																							
14	U. S. of America	S E ¼ of S W ¼																							
15																									
16	U. S. of America	N E ¼ of S E ¼																							
17	U. S. of America	N W ¼ of S E ¼																							
18	U. S. of America	S W ¼ of S E ¼																							
19	U. S. of America	S E ¼ of S E ¼																							
20																									

	Sold for Taxes	Valuations by School Districts as Equalized by Department of Taxation: District No. ____ Rate ____ Mills	District No. ____ Rate ____ Mills	District No. ____ Rate ____ Mills	District No. ____ Rate ____ Mills	District No. ____ Rate ____ Mills	District No. ____ Rate ____ Mills	Tax including State Homestead ____ Mills	State Tax on Non-Homestead ____ Mills	Special Taxes	Special Taxes	Total Taxes	Paid	When Paid: Month Day Year	Number of Receipt	March Settlement 1962	June Settlement 1962	Penalty	November Settlement 1962	Penalty	Collections to First Monday in January 1963	Penalty	Delinquent on First Monday in January 1963	Total Delinquent Tax and Penalty	Remarks
		Dollars	Dollars	Dollars	Dollars	Dollars	Dollars	$ cts.	$ cts.	$ cts.	$ cts.	$ cts.				$ cts.	$ cts.	$ cts.	$ cts.	$ cts.	$ cts.	$ cts.	$ cts.	$ cts.	
1													1												
2													2												
3													3												
4													4												
5													5												
6													6												
7													7												
8													8												
9													9												
10													10												
11													11												
12													12												
13													13												
14													14												
15													15												
16													16												
17													17												
18													18												
19													19												
20													20												

Page 03
Data Box
Page 02
Boards Bench
Page 02
Data Box

Assessment Roll and Tax List of Real Property in the Town of Rogen

Form 5CD · MILLER-DAVIS CO., MINNEAPOLIS

* Indicate Type of Property: R-Residential, C-Commercial, I-Industrial, U-Utility, F-Farm, L-Lakeshore, T-Timber, M-Mineral

	In Whose Name Assessed	Description of Property: Subdivision	Sec. or Lot	Town or Block	Rng.	Number of Acres of Land (Acres 100ths)	No. School District	Indicate Homestead Yes or No	Agri. or Seas. Recr. Yes or No	* Indicate Type Property	True and Full Valuations: Land Exclusive of Structures and Improvements (Dollars)	Buildings and Other Structures (Dollars)	Machinery Permanently Attached to Real Estate (Dollars)	Total True and Full Value (Dollars)	Assessed Valuations: Rural: Homestead Up to $4,000 20% (Dollars)	Rural: Over $4,000 and Non-Homestead 33⅓% (Dollars)	All Other: Timber Land Class 3a 20% (Dollars)	All Other: Homestead Up to $4,000 25% (Dollars)	All Other: Over $4,000 and Non-Homestead 40% (Dollars)	All Other: Machinery Permanently Attached to Real Estate 33⅓% (Dollars)	All Other: Seasonal and Recreational Cabins 33⅓% (Dollars)	Total Assessed Value (Dollars)	Total Assessed Value as Equalized by the Board of Review (Dollars)	Final Equalized Value (Dollars)
1	State of Minnesota	~~NE¼ of NE¼~~ GOVT LOT 1	5	142	27		WN																	
2		NW¼ of NE¼																						
3		SW¼ of NE¼																						
4	State of Minnesota	~~SE¼ of NE¼~~ GOVT LOT 5																						
5	U. S. of America	W½ of SW¼ of NW¼																						
6	U. S. of America	~~NE¼ of NW¼~~ GOVT LOT 2																						
7	U. S. of America	~~NW¼ of NW¼~~ E½ of GOVT LOT 3																						
8	Blandin Paper Co.	E½ of SW¼ of NW¼				20		Yes	Yes	T														
9	State of Minnesota	E½ of SE¼ of NW¼ & GOVT LOT 12																						
10	Walter L. Berglund	W½ of NE¼ of SW¼				20		No	"	"														
11	U. S. of America	E½ of NE¼ of SW¼																						
12	Blandin Paper Co.	NW¼ of SW¼				40		Yes	Yes	T														
13	" " "	SW¼ of SW¼				40		Yes	"	"														
14		SE¼ of SW¼																						
15																								
16		NE¼ of SE¼																						
17		NW¼ of SE¼																						
18		SW¼ of SE¼																						
19		SE¼ of SE¼																						
20																								
						120																		

	Sold for Taxes	Valuations by School Districts as Equalized by Department of Taxation: District No. 4 Rate 16.47 Mills	District No. 91 Rate 19.47 Mills	District No. ___ Rate ___ Mills	District No. ___ Rate ___ Mills	District No. ___ Rate ___ Mills	District No. ___ Rate ___ Mills	Tax Including State Homestead ___ Mills	State Tax on Non-Homestead 9.1 Mills	Special Taxes	Special Taxes	Total Taxes	Paid	When Paid (Month Day Year)	Number of Receipt	March Settlement 1962	June Settlement 1962	Penalty	November Settlement 1962	Penalty	Collections to First Monday in January 1963	Penalty	Delinquent on First Monday in January 1963	Total Delinquent Tax and Penalty	Remarks
1																									
2																									
3																									
4																									
5																									
6																									
7																									
8		H 4						126				126	PAID IN FULL	MAY 15 1962	8952		126								126.33
9																									
10	SOLD FOR TAXES	33						1044	30			1074											10.74		1074
11																									
12		H 24						760				760	PAID IN FULL	MAY 15 1962	8952		760								1063.33
13		H 36						1140				1140	PAID IN FULL	MAY 15 1962			1140								
14																									
15																									
16																									
17																									
18																									
19																									
20		H 64						3070	30			3100					2286						10.74		
		53																							
		97																							

Assessment Roll and Tax List of Real Property in the Town of Pequot, Cass County, Minnesota, for Taxes for the Year 1961.

Form 5CLD—MILLER-DAVIS CO., MINNEAPOLIS

* Indicate Type of Property: R-Residential, C-Commercial, I-Industrial, U-Utility, F-Farm, L-Lakeshore, T-Timber, M-Mineral

	In Whose Name Assessed	Description of Property: Subdivision	Sec. or Lot	Town or Block	Rng.	Number of Acres of Land (Acres 100ths)	No. School District	Indicate Homestead Yes or No	Agri. or Seasonal Yes or No	* Indicate Type of Property	True and Full Valuations: Land Exclusive of Structures and Improvements (Dollars)	Buildings and Other Structures (Dollars)	Machinery Permanently Attached to Real Estate (Dollars)	Total True and Full Value (Dollars)	Assessed Valuations: Rural: Homestead Up to $4,000 20% (Dollars)	Rural: Over $4,000 and Non-Homestead 33⅓% (Dollars)	All Other: Timber Land Class 3a 20% (Dollars)	All Other: Homestead Up to $4,000 25% (Dollars)	All Other: Over $4,000 and Non-Homestead 40% (Dollars)	All Other: Machinery Permanently Attached to Real Estate 33⅓% (Dollars)	All Other: Seasonal and Recreational Cabins 33⅓% (Dollars)	Total Assessed Value (Dollars)	Total Assessed Value as Equalized by the Board of Review (Dollars)	Final Equalized Value (Dollars)
1		NE¼ of NE¼		6	142	27	un																	
2	Frank Godfrey	~~NW¼ of NE¼~~ GOVT LOT 2				38.90		Yes	Yes	F														
3	" "	SW¼ of NE¼				40		Yes	"	"														
4	State of Minnesota	SE¼ of NE¼ LESS N. 79 RDS.																						
5	Frank Godfrey	N. 79 RDS. OF SE¼ OF NE¼				39		Yes	"	F														
6	~~Earl Chapplin~~	~~NE¼ of NW¼~~ GOVT LOT 3				39.39		No	Yes	T														
7	" " " "	~~NW¼ of NW¼~~ GOVT LOT 4				41.21		No	"	F														
8	~~Earl & Irene Chapplin~~	~~SW¼ of NW¼~~ GOVT LOT 5				41.29		No	"	T														
9	" " " "	SE¼ of NW¼				40		No	"	"														
10																								
11	Harry & Selma L. Halverson	NE¼ of SW¼				40		Yes	Yes	F														
12	" " "	~~NW¼ of SW¼~~ GOVT LOT 6				41.14		Yes	"	T														
13	Oscar Holmes	~~SW¼ of SW¼~~ GOVT LOT 7				40.97		No	"	"														
14	U. S. of America	SE¼ of SW¼																						
15																								
16	Harry M. & Thelma Halverson	NE¼ of SE¼				40		Yes	Yes	F														
17	" " "	NW¼ of SE¼				40		Yes	"	"														
18	" Selma "	SW¼ of SE¼				40		No	"	T											4 32			
19	" " "	SE¼ of SE¼				40		No	"	F		120 Nelson Lake T.B.									4 44			
20	U. S. of America	GOVT LOT 8																						
						561.87																		

Valuations by School Districts as Equalized by Department of Taxation: District No. 1 Rate 8 Mills; District No. 2 Rate 8 Mills; District No. 3 Rate 8 Mills

	Sold for Taxes	District No. 1 Dollars	District No. 2 Dollars	District No. 3 Dollars	District No. Dollars	District No. Dollars	District No. Dollars	Tax Including State Homestead $ cts.	State Tax on Non-Homestead 9.12 Mills $ cts.	Special Taxes $ cts.	Special Taxes $ cts.	Total Taxes $ cts.	Paid	When Paid (Month Day Year)	Number of Receipt	March Settlement 1962 $ cts.	June Settlement 1962 $ cts.	Penalty $ cts.	November Settlement 1963 $ cts.	Penalty $ cts.	Collections to First Monday in January 1963 $ cts.	Penalty $ cts.	Delinquent on First Monday in January 1963 $ cts.	Total Delinquent Tax and Penalty $ cts.	Remarks
1																									
2			4 39					12 34				12 34	2nd HALF PAID OCT 3 1962 / 1st HALF PAID MAY 3 1962		17652 / 11492		40 82		40 82						10638
3			4 170					53 80				53 80	2nd HALF PAID OCT 3 1962 / 1st HALF PAID MAY 3 1962												32119 "
4																									
5			4 49					15 50				15 50	2nd HALF PAID OCT 3 1962 / 1st HALF PAID MAY 3 1962												10638
6			4 39					12 34				12 34	PAID IN FULL APR 11 1962		7799		12 34								10634
7			4 218					69 00				69 00	PAID IN FULL APR 11 1962												"
8			4 41					12 98				12 98	PAID IN FULL APR 11 1962		7800		25 64								"
9			4 40					12 66				12 66	PAID IN FULL APR 11 1962												"
10																									
11			4 44					13 92				13 92	2nd HALF PAID OCT 10 1962 / 1st HALF PAID MAY 31 1962		17662 / 13228		6 96		6 96					32120	10635
12			4 33					10 44				10 44	2nd HALF PAID OCT 10 1962 / 1st HALF PAID MAY 31 1962				5 22		5 22					"	"
13			54					17 08	50			17 58	PAID IN FULL APR 23 1962		7632		17 58								10626
14																									
15																									
16			4 208					65 82				65 82	2nd HALF PAID OCT 10 1962 / 1st HALF PAID MAY 31 1962		17707 / 13228		32 91		32 91					32120	10635
17			4 52					16 46				16 46	2nd HALF PAID OCT 10 1962 / 1st HALF PAID MAY 31 1962				8 23		8 23					"	"
18			4 32					10 12				10 12	2nd HALF PAID OCT 10 1962 / 1st HALF PAID MAY 31 1962				5 06		5 06					"	10635
19			4 44					13 92				13 92	2nd HALF PAID OCT 10 1962 / 1st HALF PAID MAY 31 1962				6 96		6 96					"	"
20																									
			4 1039 / 54 / 1065					336 98	50			337 48					339 72		106 16						

Assessment Roll and Tax List of Real Property in the Town of Rogers — Cass County, Minnesota, for Taxes for the Year 1961.

Form 5CD - MILLER-DAVIS CO., MINNEAPOLIS

* Indicate Type of Property: R-Residential, C-Commercial, I-Industrial, U-Utility, F-Farm, L-Lakeshore, T-Timber, M-Mineral

	In Whose Name Assessed	Description of Property: Subdivision	Sec. or Lot	Town or Block	Rng.	Number of Acres of Land (Acres / 100ths)	No. School District	Indicate Homestead Yes or No	Agri. or Rural Res. Yes or No	* Indicate Type of Property	True and Full Valuations: Land Exclusive of Structures and Improvements (Dollars)	Buildings and Other Structures (Dollars)	Machinery Permanently Attached to Real Estate (Dollars)	Total True and Full Value (Dollars)	Assessed Valuations: Rural: Homestead Up to $1,000 20% (Dollars)	Rural: Over $1,000 and Non-Homestead 33⅓% (Dollars)	All Other: Timber Land Class 3c 20% (Dollars)	All Other: Homestead Up to $1,000 25% (Dollars)	All Other: Over $1,000 and Non-Homestead 40% (Dollars)	All Other: Machinery Permanently Attached to Real Estate 33⅓% (Dollars)	All Other: Seasonal and Recreational Cabins 33⅓% (Dollars)	Total Assessed Value (Dollars)	Total Assessed Value as Equalized by the Board of Review (Dollars)	Final Equalized Value (Dollars)
1	Richard C. Erickson	NE¼ of NE¼	7	142	27	½	un	NO	Yes	T														
2	State of Minnesota	NW¼ of NE¼																						
3	~~Hans A. Hok Rein~~ State of Minnesota	SW¼ of NE¼				½		NO	"	"														
4	State of Minnesota	N½ of SE¼ of NE¼																						
5																								
6		NE¼ of NW¼																						
7	State of Minnesota	~~NW¼ of NW¼~~ GOV'T LOT 1																						
8	State of Minnesota	~~SW¼ of NW¼~~ " LOT 2																						
9		SE¼ of NW¼																						
10	U. S. of America (IN TRUST FOR MINN. CHIPPEWA TRIBE)	S½ of SE¼ of NE¼																						
11		NE¼ of SW¼																						
12	U. S. of America	~~NW¼ of SW¼~~ GOV'T LOT 5																						
13	U. S. of America	~~SW¼ of SW¼~~ " LOT 4																						
14	State of Minnesota	SE¼ of SW¼																						
15	~~Gordon McCurdy & Leslie E. Rhoades~~	N½ of NW¼ of SE¼				20		NO	Yes	F														
16	State of Minnesota	S½ of NE¼ of SE¼																						
17		NW¼ of SE¼																						
18	State of Minnesota	SW¼ of SE¼																						
19	Donald L. Parks	SE¼ of SE¼				½		NO	Yes	R														
20																								
						100																		

	Sold for Taxes	Valuations by School Districts as Equalized by Department of Taxation: District No. 167 Rate 31.4 Mills (Dollars)	District No. (Dollars)	District No. (Dollars)	District No. (Dollars)	District No. (Dollars)	District No. (Dollars)	Tax Including State Homestead (Mills)	State Tax on Non-Homestead 4.12 Mills ($ cts.)	Special Taxes ($ cts.)	Special Taxes ($ cts.)	Total Taxes ($ cts.)	Paid	When Paid (Month Day Year)	Number of Receipt	March Settlement 1962 ($ cts.)	June Settlement 1962 ($ cts.)	Penalty ($ cts.)	November Settlement 1962 ($ cts.)	Penalty ($ cts.)	Collections to First Monday in January 1963 ($ cts.)	Penalty ($ cts.)	Delinquent on First Monday in January 1963 ($ cts.)	Total Delinquent Tax and Penalty ($ cts.)	Remarks
1		43						1360	40			1400	PAID IN FULL	MAY 3 1962	12975		1400								10583
2																									
3																									
4																									
5																									
6																									
7																									
8																									
9																									
10																									
11																									
12																									
13																									
14																									
15	SOLD FOR TAXES	53						1678	48			1726											1726		2587
16																									
17																									
18																									
19		107						3386	98			3484	PAID IN FULL	MAY 1 1962	9872		3484								10554
20																									
		223						6424	186			6610					48						1726		

Assessment Roll and Tax List of Real Property in the Pine of Roger, Cass County, Minnesota, for Taxes for the Year 1961.

Form 5CD MILLER-DAVIS CO., MINNEAPOLIS

* Indicate Type of Property: R-Residential, C-Commercial, I-Industrial, U-Utility, F-Farm, L-Lakeshore, T-Timber, M-Mineral

	DESCRIPTION OF PROPERTY								TRUE AND FULL VALUATIONS				ASSESSED VALUATIONS																
																	ALL OTHER												
														RURAL															
IN WHOSE NAME ASSESSED		SUBDIVISION	Sec. or Lot	Town. or Block	Rng.	Number of Acres of Land (Acres 100ths)	No. School District	Indicate Homestead Yes or No	Agri. Acres Rec. Yes or No	* Indicate Type of Property	LAND Exclusive of Structures and Improvements	BUILDINGS and Other Structures	MACHINERY Permanently Attached to Real Estate	TOTAL True and Full Value	Homestead Up to $8,000 20%	Over $4,000 and Non-Homestead 33⅓%	Timber Land Class 3c 20%	Homestead Up to $4,000 25%	Over $1,000 and Non-Homestead 40%	MACHINERY Permanently Attached to Real Estate 33⅓%	Seasonal and Recreational Cabins 33⅓%	TOTAL ASSESSED VALUE	Total Assessed Value as Equalized by the Board of Review	FINAL EQUALIZED VALUE
											Dollars	Dollars	Dollars	Dollars	Dollars	Dollars	Dollars	Dollars	Dollars	Dollars	Dollars	Dollars	Dollars	Dollars
State of Minnesota	1	~~[illegible]~~ GOVT LOT 1	8	142	27		Un																	
U. S. of America	2	S½ of SE¼ of SW¼																						
Blandin Paper Company	3	SW¼ of NE¼				½		Yes	Yes	T														
	4	~~[illegible]~~ GOVT LOT 3																						
U. S. of America	5	GOVT LOT 8																						
Blandin Paper Company	6	NE¼ of NW¼				½		Yes	Yes	T														
" " "	7	NW¼ of NW¼				½		Yes	"	T														
Harvey + Carmen Cearlingman	8	SW¼ of NW¼				½		NO	"	T														
Blandin Paper Company	9	SE¼ of NW¼				½		Yes	"	"														
U. S. of America	10	E½ of NE¼ of SW¼																						
State of Minnesota	11	W½ of NE¼ of SW¼																						
State of Minnesota	12	NW¼ of SW¼																						
State of Minnesota	13	SW¼ of SW¼																						
State of Minnesota	14	W½ of SE¼ of SW¼																						
State of Minnesota	15	GOVT LOT 4																						
	16	~~[illegible]~~ GOVT LOT 5																						
U. S. of America	17	NW¼ of SE¼																						
Boy River Club	18	~~[illegible]~~ GOVT LOT 9				19.95		NO	Yes	T														
U. S. of America	19	~~[illegible]~~ S½ of SE¼																						
U. S. of America (Sec. Trust for Minn. Chippewa Tribe)		GOVT LOT 7																						
						219.95																		

	SOLD FOR TAXES	VARIATIONS BY SCHOOL DISTRICTS AS EQUALIZED BY DEPARTMENT OF TAXATION						Tax including State Homestead	State Tax on Non-Homestead	SPECIAL TAXES	SPECIAL TAXES	TOTAL TAXES	PAID	WHEN PAID	Number of Receipt	March Settlement 1962	June Settlement 1962	Penalty	November Settlement 1962	Penalty	Collections to First Monday in January 1963	Penalty	Delinquent on First Monday in January 1963	Total Delinquent Tax and Penalty	REMARKS
		District No. 2	District No. 2																						
		No. ..... Rate ..... Mills	No. 2 Rate 316 Mills	No. ..... Rate ..... Mills	No. ..... Rate ..... Mills	No. ..... Rate ..... Mills	No. ..... Rate ..... Mills	..... Mills	9.12 Mills																
		Dollars	Dollars	Dollars	Dollars	Dollars	Dollars	$ cts.	$ cts.	$ cts.	$ cts.	$ cts.		Month Day Year		$ cts.	$ cts.	$ cts.	$ cts.	$ cts.	$ cts.	$ cts.	$ cts.	$ cts.	
1																									
2																									
3		H 25						792				792	PAID IN FULL	MAY 15 1962	8952		792								10633
4																									
5																									
6		H 29						918				918	PAID IN FULL	MAY 1 1962			918								10633
7		H 84						2658				2658	PAID IN FULL	MAY 15 1962	8952		2658								"
8		107						3386	98			3484	2nd HALF PAID 1st HALF PAID PAID IN FULL	OCT 1 A 1962 MAY 3 1 1962 MAY 15 1962	10385 13052 8952		1742 1742		17.42				32116	10790
9		H 18						570				570					570								10633
10																									
11																									
12																									
13																									
14																									
15																									
16																									
17																									
18		106						3354	96			3450	PAID IN FULL	MAY 10 1962	9875		3450								10639
19																									
20																									
		N 156 B 3 369						11678	194			11872					121 30		17 42						

Assessment Roll and Tax List of Real Property in the Town of Pogue, Cass County, Minnesota, for Taxes for the Year 1961.

Form 3CD · MILLER-DAVIS CO., MINNEAPOLIS

* Indicate Type of Property: R-Residential, C-Commercial, I-Industrial, U-Utility, F-Farm, L-Lakeshore, T-Timber, M-Mineral

	IN WHOSE NAME ASSESSED	DESCRIPTION OF PROPERTY: SUBDIVISION	Sec. or Lot	Town or Block	Rng.	Number of Acres of Land (Acres 100ths)	No. School District	Indicate Homestead Yes or No	Agri. or Seas. Res. Yes or No	* Indicate Type of Property	TRUE AND FULL VALUATIONS: LAND Exclusive of Structures and Improvements (Dollars)	BUILDINGS and Other Structures (Dollars)	MACHINERY Permanently Attached to Real Estate (Dollars)	TOTAL True and Full Value (Dollars)	ASSESSED VALUATIONS: RURAL: Homestead Up to $4,000 20% (Dollars)	RURAL: Over $4,000 and Non-Homestead 33⅓% (Dollars)	ALL OTHER: Timber Land Class 3c 20% (Dollars)	ALL OTHER: Homestead Up to $4,000 25% (Dollars)	ALL OTHER: Over $4,000 and Non-Homestead 40% (Dollars)	ALL OTHER: Machinery Permanently Attached to Real Estate 33⅓% (Dollars)	ALL OTHER: Seasonal and Recreational Cabins 33⅓% (Dollars)	TOTAL ASSESSED VALUE (Dollars)	Total Assessed Value as Equalized by Board of Review (Dollars)	FINAL EQUALIZED VALUE (Dollars)
1		NE¼ of NE¼	9	142	27		Unc																	
2	State of Minnesota	NW¼ of NE¼																						
3		SW¼ of NE¼																						
4		SE¼ of NE¼																						
5	U. S. of America	GOVT LOT 13																						
6	~~State of Minnesota~~	~~NE¼ of NW¼~~ GOVT LOT 9																						
7	State of Minnesota	~~NW¼ of NW¼~~ " " 1																						
8		SW¼ of NW¼																						
9	State of Minnesota	~~SE¼ of NW¼~~ GOVT LOT 8																						
10	William J. Colvin	" " 12				16.87		NO	NO	T														
11	State of Minnesota	~~NE¼ of SW¼~~ " " 7																						
12	State of Minnesota	~~NW¼ of SW¼~~ " " 3																						
13		SW¼ of SW¼																						
14		SE¼ of SW¼																						
15	~~Theodore Johnson~~ State of Minnesota	GOVT LOT 11				~~14.71~~		NO	~~NO~~	T														
16		NE¼ of SE¼																						
17	State of Minnesota	~~NW¼ of SE¼~~ GOVT LOT 6																						
18	State of Minnesota	~~SW¼ of SE¼~~ " " 5																						
19	State of Minnesota	SE¼ of SE¼																						
20																								
						16.87																		

	SOLD FOR TAXES	VALUATIONS BY SCHOOL DISTRICTS AS EQUALIZED BY DEPARTMENT OF TAXATION: District No.... Rate.... Mills (Dollars)	District No.... Rate.... Mills (Dollars)	District No.... Rate.... Mills (Dollars)	District No. 1 Rate 48 Mills (Dollars)	District No.... Rate.... Mills (Dollars)	District No.... Rate.... Mills (Dollars)	Tax including State Homestead ... Mills ($ cts.)	State Tax on Non-Homestead 9.1 Mills ($ cts.)	SPECIAL TAXES ($ cts.)	SPECIAL TAXES ($ cts.)	TOTAL TAXES ($ cts.)	PAID: WHEN PAID Month Day Year	Number of Receipt	March Settlement 1962 ($ cts.)	June Settlement 1962 ($ cts.)	Penalty ($ cts.)	November Settlement 1962 ($ cts.)	Penalty ($ cts.)	Collections to First Monday in January 1963 ($ cts.)	Penalty ($ cts.)	Delinquent on First Monday in January 1963 ($ cts.)	Total Delinquent Tax and Penalty ($ cts.)	REMARKS
1																								
2																								
3																								
4																								
5																								
6																								
7																								
8																								
9																								
10					46			15.48	.42			15.90									15.90	17.44		10.72
11																								
12																								
13																								
14																								
15																								
16																								
17																								
18																								
19																								
20																								
					46			15.48	.42			15.90									15.90			

Assessment Roll and Tax List of Real Property in the Town of Roosevelt, Cass County, Minnesota, for Taxes for the Year 1961.

Form 5CD—MILLER-DAVIS CO., MINNEAPOLIS

* Indicate Type of Property: R-Residential, C-Commercial, I-Industrial, U-Utility, F-Farm, L-Lakeshore, T-Timber, M-Mineral

	In Whose Name Assessed	Description of Property: Subdivision	Sec. or Lot	Town or Block	Rng.	Number of Acres of Land (Acres 100ths)	No. School District	Indicate Homestead Yes or No	Agricultural Real Estate Yes or No	* Indicate Type of Property	True and Full Valuations: Land Exclusive of Structures and Improvements (Dollars)	Buildings and Other Structures (Dollars)	Machinery Permanently Attached to Real Estate (Dollars)	Total True and Full Value (Dollars)	Assessed Valuations: Rural: Homestead Up to $1,000 20% (Dollars)	Rural: Over $1,000 and Non-Homestead 33⅓% (Dollars)	All Other: Timber Land Class 3c 20% (Dollars)	All Other: Homestead Up to $4,000 25% (Dollars)	All Other: Over $4,000 and Non-Homestead 40% (Dollars)	All Other: Machinery Permanently Attached to Real Estate 33⅓% (Dollars)	All Other: Seasonal and Recreational Cabins 33⅓% (Dollars)	Total Assessed Value (Dollars)	Total Assessed Value as Equalized by the Board of Review (Dollars)	Final Equalized Value (Dollars)
1	State of Minnesota	NE¼ of NE¼ LESS RY R/W	10	142	27		Non																	
2	U. S. of America	NW¼ of NE¼ " " "																						
3		SW¼ of NE¼																						
4	U. S. of America	SE¼ of NE¼																						
5																								
6	U. S. of America	NE¼ of NW¼																						
7	U. S. of America	NW¼ of NW¼																						
8	State of Minnesota	SW¼ of NW¼																						
9	State of Minnesota	SE¼ of NW¼																						
10																								
11		NE¼ of SW¼																						
12		NW¼ of SW¼																						
13	U. S. of America	SW¼ of SW¼																						
14	U. S. of America	SE¼ of SW¼																						
15																								
16	U. S. of America	NE¼ of SE¼																						
17		NW¼ of SE¼																						
18	U. S. of America	SW¼ of SE¼																						
19	U. S. of America	SE¼ of SE¼																						
20																								

	Sold for Taxes	Valuations by School Districts as Equalized by Department of Taxation: District No. ___ Rate ___ Mills (Dollars)	District No. ___ Rate ___ Mills (Dollars)	District No. ___ Rate ___ Mills (Dollars)	District No. ___ Rate ___ Mills (Dollars)	District No. ___ Rate ___ Mills (Dollars)	District No. ___ Rate ___ Mills (Dollars)	Tax including State Homestead ___ Mills ($ cts.)	State Tax on Non-Homestead ___ Mills ($ cts.)	Special Taxes ($ cts.)	Special Taxes ($ cts.)	Total Taxes ($ cts.)	Paid	When Paid: Month Day Year	Number of Receipt	March Settlement 1962 ($ cts.)	June Settlement 1962 ($ cts.)	Penalty ($ cts.)	November Settlement 1962 ($ cts.)	Penalty ($ cts.)	Collections to First Monday in January 1963 ($ cts.)	Penalty ($ cts.)	Delinquent on First Monday in January 1963 ($ cts.)	Total Delinquent Tax and Penalty ($ cts.)	Remarks
1																									
2																									
3																									
4																									
5																									
6																									
7																									
8																									
9																									
10																									
11																									
12																									
13																									
14																									
15																									
16																									
17																									
18																									
19																									
20																									

Assessment Roll and Tax List of Real Property in the Town of Rogers, Cass County, Minnesota, for Taxes for the Year 1961.

Form 5CD MILLER-DAVIS CO., MINNEAPOLIS

* Indicate Type of Property: R-Residential, C-Commercial, I-Industrial, U-Utility, F-Farm, L-Lakeshore, T-Timber, M-Mineral

	In Whose Name Assessed		Description of Property: Subdivision	Sec. or Lot	Town or Block	Rng.	Number of Acres of Land (Acres 100ths)	No. School District	Indicate Homestead Yes or No	Agri. or Seas. Rec. Yes or No	* Indicate Type of Property	True and Full Valuations: Land Exclusive of Structures and Improvements (Dollars)	Buildings and Other Structures (Dollars)	Machinery Permanently Attached to Real Estate (Dollars)	Total True and Full Value (Dollars)	Assessed Valuations: Rural: Homestead Up to $4,000 20% (Dollars)	Rural: Over $4,000 and Non-Homestead 33⅓% (Dollars)	All Other: Timber Land Class 3e 20% (Dollars)	All Other: Homestead Up to $4,000 25% (Dollars)	All Other: Over $4,000 and Non-Homestead 40% (Dollars)	Machinery Permanently Attached to Real Estate 33⅓% (Dollars)	Seasonal and Recreational Cabins 33⅓% (Dollars)	Total Assessed Value (Dollars)	Total Assessed Value as Equalized by the Board of Review (Dollars)	Final Equalized Value (Dollars)
	State of Minnesota	1	NE¼ of NE¼		11	142	27		Yes																
	U. S. of America	2	NW¼ of NE¼																						
	U. S. of America	3	SW¼ of NE¼																						
	State of Minnesota	4	SE¼ of NE¼																						
		5																							
	U. S. of America	6	NE¼ of NW¼																						
	U. S. of America	7	NW¼ of NW¼																						
	U. S. of America	8	SW¼ of NW¼ LESS RY R/W																						
	U. S. of America	9	SE¼ of NW¼ " " "																						
		10																							
	U. S. of America	11	NE¼ of SW¼ LESS RY																						
	U. S. of America	12	NW¼ of SW¼																						
	U. S. of America	13	SW¼ of SW¼																						
	U. S. of America	14	SE¼ of SW¼																						
		15																							
	State of Minnesota	16	NE¼ of SE¼																						
	U. S. of America	17	NW¼ of SE¼ LESS RY R/W																						
	U. S. of America	18	SW¼ of SE¼ " " "																						
	State of Minnesota	19	SE¼ of SE¼ " " "																						
		20																							

	Sold for Taxes	Valuations by School Districts as Equalized by Department of Taxation: District No. Rate Mills	District No. Rate Mills	District No. Rate Mills	District No. Rate Mills	District No. Rate Mills	District No. Rate Mills	Tax Including State Homestead Mills	State Tax on Non-Homestead Mills	Special Taxes $ cts.	Special Taxes $ cts.	Total Taxes $ cts.	Paid	When Paid Month Day Year	Number of Receipt	March Settlement 1962 $ cts.	June Settlement 1962 $ cts.	Penalty $ cts.	November Settlement 1962 $ cts.	Penalty $ cts.	Collections to First Monday in January 1963 $ cts.	Penalty $ cts.	Delinquent on First Monday in January 1963 $ cts.	Total Delinquent Tax and Penalty $ cts.	Remarks
1													1												
2													2												
3													3												
4													4												
5													5												
6													6												
7													7												
8													8												
9													9												
10													10												
11													11												
12													12												
13													13												
14													14												
15													15												
16													16												
17													17												
18													18												
19													19												
20													20												

Assessment Roll and Tax List of Real Property in the Town of Roger, Cass County, Minnesota, for Taxes for the Year 1961.

Form 3CD MILLER-DAVIS CO., MINNEAPOLIS

* Indicate Type of Property: R-Residential, C-Commercial, I-Industrial, U-Utility, F-Farm, L-Lakeshore, T-Timber, M-Mineral

		In Whose Name Assessed	Description of Property: Subdivision	Sec. or Lot	Town or Block	Rng.	Number of Acres of Land (Acres / 100ths)	No. School District	Indicate Homestead Yes or No	Agr. or Seas. Rec. Yes or No	* Indicate Type of Property	True and Full Valuations: Land Exclusive of Structures and Improvements (Dollars)	Buildings and Other Structures (Dollars)	Machinery Permanently Attached to Real Estate (Dollars)	Total True and Full Value (Dollars)	Assessed Valuations: Rural: Homestead Up to $4,000 20% (Dollars)	Rural: Over $4,000 and Non-Homestead 33⅓% (Dollars)	All Other: Timber Land Class 3e 20% (Dollars)	All Other: Homestead Up to $4,000 25% (Dollars)	All Other: Over $4,000 and Non-Homestead 40% (Dollars)	Machinery Permanently Attached to Real Estate 33⅓% (Dollars)	Seasonal and Recreational Cabins 33⅓% (Dollars)	Total Assessed Value (Dollars)	Total Assessed Value as Equalized by the Board of Review (Dollars)	Final Equalized Value (Dollars)
	1	State of Minnesota	NE¼ of NE¼	12	142	27		Un																	
	2	U. S. of America	NW¼ of NE¼																						
	3	U. S. of America	SW¼ of NE¼																						
	4	U. S. of America	SE¼ of NE¼																						
	5																								
	6	U. S. of America	NE¼ of NW¼																						
	7	U. S. of America	NW¼ of NW¼																						
	8	U. S. of America	SW¼ of NW¼																						
	9	U. S. of America	SE¼ of NW¼																						
	10																								
	11	State of Minnesota	NE¼ of SW¼																						
	12	State of Minnesota	NW¼ of SW¼																						
	13	State of Minnesota	SW¼ of SW¼																						
	14	State of Minnesota	SE¼ of SW¼																						
	15																								
	16	U. S. of America	NE¼ of SE¼																						
	17	U. S. of America	NW¼ of SE¼																						
	18	State of Minnesota	SW¼ of SE¼																						
	19	U. S. of America	SE¼ of SE¼																						
	20																								

	Sold for Taxes	Valuations by School Districts as Equalized by Department of Taxation: District No. ..... Rate ..... Mills (Dollars)	District No. ..... Rate ..... Mills (Dollars)	District No. ..... Rate ..... Mills (Dollars)	District No. ..... Rate ..... Mills (Dollars)	District No. ..... Rate ..... Mills (Dollars)	District No. ..... Rate ..... Mills (Dollars)	Tax including State Homestead ..... Mills ($ cts.)	State Tax on Non-Homestead ..... Mills ($ cts.)	Special Taxes ($ cts.)	Special Taxes ($ cts.)	Total Taxes ($ cts.)		Paid	When Paid (Month Day Year)	Number of Receipt	March Settlement 1962 ($ cts.)	June Settlement 1962 ($ cts.)	Penalty ($ cts.)	November Settlement 1962 ($ cts.)	Penalty ($ cts.)	Collections to First Monday in January 1963 ($ cts.)	Penalty ($ cts.)	Delinquent on First Monday in January 1963 ($ cts.)	Total Delinquent Tax and Penalty ($ cts.)	Remarks
1													1													
2													2													
3													3													
4													4													
5													5													
6													6													
7													7													
8													8													
9													9													
10													10													
11													11													
12													12													
13													13													
14													14													
15													15													
16													16													
17													17													
18													18													
19													19													
20													20													

Assessment Roll and Tax List of Real Property in the Town of Rogers, Cass County, Minnesota, for Taxes for the Year 1961.

FORM 3CD MILLER-DAVIS CO., MINNEAPOLIS

* Indicate Type of Property: R-Residential, C-Commercial, I-Industrial, U-Utility, F-Farm, L-Lakeshore, T-Timber, M-Mineral

	In Whose Name Assessed	Description of Property: Subdivision	Sec. or Lot	Town or Block	Rng.	Number of Acres of Land (Acres 100ths)	No. School District	Indicate Homestead or No	Agri. or Seas. Rec. or No	Indicate Type of Property*	True and Full Valuations: Land Exclusive of Structures and Improvements (Dollars)	Buildings and Other Structures (Dollars)	Machinery Permanently Attached to Real Estate (Dollars)	Total True and Full Value (Dollars)	Assessed Valuations: Rural: Homestead Up to $4,000 20% (Dollars)	Rural: Over $4,000 and Non-Homestead 33⅓% (Dollars)	All Other: Timber Land Class 3e 20% (Dollars)	All Other: Homestead Up to $4,000 25% (Dollars)	All Other: Over $4,000 and Non-Homestead 40% (Dollars)	All Other: Machinery Permanently Attached to Real Estate 33⅓% (Dollars)	Seasonal and Recreational Cabins 33⅓% (Dollars)	Total Assessed Value (Dollars)	Total Assessed Value Equalized by the Board of Review (Dollars)	Final Equalized Value (Dollars)
1	Aloys + Hilda M. Harnert	NE¼ of NE¼	13	142	27	½	Un	Yes	Yes	F														
2	U. S. of America	NW¼ of NE¼																						
3	Aloys + Hilda M. Harnert	SW¼ of NE¼ LESS 3 AC.				37		Yes	Yes	C														
4	" " "	SE¼ of NE¼				½		Yes	"	F														
5	~~Religious Catholic Parish~~	1 AC. OF SW¼ OF NE¼																						
6	U. S. of America	NE¼ of NW¼																						
7	U. S. of America	NW¼ of NW¼ LESS RY. R/W																						
8	U. S. of America	SW¼ of NW¼ " " "																						
9	U. S. of America	SE¼ of NW¼ " " "																						
10	Herman R. Loering	1 AC. OF SW¼ OF NE¼				1		NO	Yes	T														
11	U. S. of America	NE¼ of SW¼ LESS R/W																						
12	U. S. of America	NW¼ of SW¼																						
13	State of Minnesota	SW¼ of SW¼																						
14	State of Minnesota	SE¼ of SW¼																						
15	U. S. of America	ALL OF SE¼ LYING NE OF RY R/W LESS 12.09 ACS OF RY R/W																						
16	State of Minnesota	ALL S½ OF SE¼ LYING SW OF RY R/W																						
17	~~Edgar Cole~~, William Lodge, Robert Smith	NW¼ of SE¼ S. 209' OF W. 209' OF E. 275' OF SW¼ OF NE¼				1		NO	Yes	R														
19	Eleanor A. Harnert	SE¼ of SE¼ THAT PART OF NW¼ OF SE¼ SW¼ OF RY R/W				17		Yes	"	"														
						136																		

	Sold for Taxes	Validations by School Districts as Equalized by Department of Taxation: District No. / Rate ..... Mills	District No. / Rate ..... Mills	District No. / Rate ..... Mills	District No. / Rate ..... Mills	District No. / Rate ..... Mills	District No. / Rate ..... Mills	Tax Including State Homestead ..... Mills	State Tax on Non-Homestead 21 / 41 Mills	Special Taxes	Special Taxes	Total Taxes		Paid	When Paid (Month Day Year)	Number of Receipt	March Settlement 1962	June Settlement 1962	Penalty	November Settlement 1962	Penalty	Collections to First Monday in January 1963	Penalty	Delinquent on First Monday in January 1963	Total Delinquent Tax and Penalty	Remarks
		Dollars	Dollars	Dollars	Dollars	Dollars	Dollars	$ cts.	$ cts.	$ cts.	$ cts.	$ cts.					$ cts.	$ cts.	$ cts.	$ cts.	$ cts.	$ cts.	$ cts.	$ cts.	$ cts.	
1		H 23						728				728	1	2nd Half P'd 1st HALF PAID	OCT 31 1962 MAY 31 1962	20777 16847		364		364						22121 10640
2													2													
3		H 202						6392				6392	3	2nd Half P'd 1st HALF PAID	OCT 31 1962 MAY 31 1962	20777 16847		3196		3196						10640
4		H 23						728				728	4	2nd Half P'd 1st HALF PAID	OCT 31 1962 MAY 31 1962	20777 16847		364		364						22121 "
5													5													
6													6													
7													7													
8													8													
9													9													
10	SOLD FOR TAXES	10						316	10			326	10											326		25 86
11													11													
12													12													
13													13													
14													14													
15													15													
16													16													
17													17													
18		30						950	28			978	18	PAID IN FULL MAY 1 1962		8124		978								10641
19													19													
20		H 107 H 3455 40 3595						3386 12500	38			3386 12538	20	2nd HALF PAID 1st HALF PAID	OCT 22 1962 MAR 27 1962	19323 7701		1693 6277		1693 6277				3386		22122 10642

Assessment Roll and Tax List of Real Property in the Town of Rogers, Cass County, Minnesota, for Taxes for the Year 1961.

Form 3CD MILLER-DAVIS CO., MINNEAPOLIS

* Indicate Type of Property: R-Residential, C-Commercial, A-Industrial, U-Utility, F-Farm, L-Lakeshore, T-Timber, M-Mineral

	IN WHOSE NAME ASSESSED	DESCRIPTION OF PROPERTY: SUBDIVISION	Sec. or Lot	Town or Block	Rng.	Number of Acres of Land (Acres 100ths)	No. School District	Indicate Homestead or No	Agri. or Seas. Rec. Use No	Indicate Type of Property	TRUE AND FULL VALUATIONS: LAND Exclusive of Structures and Improvements (Dollars)	BUILDINGS and Other Structures (Dollars)	MACHINERY Permanently Attached to Real Estate (Dollars)	TOTAL True and Full Value (Dollars)	ASSESSED VALUATIONS: RURAL: Homestead Up to $4,000 20% (Dollars)	RURAL: Over $4,000 and Non-Homestead 33⅓% (Dollars)	ALL OTHER: Timber Land Class 3c 20% (Dollars)	ALL OTHER: Homestead Up to $4,000 25% (Dollars)	ALL OTHER: Over $4,000 and Non-Homestead 40% (Dollars)	MACHINERY Permanently Attached to Real Estate 33⅓% (Dollars)	Seasonal and Recreational Cabins 33⅓% (Dollars)	TOTAL ASSESSED VALUE (Dollars)	Total Assessed Value as Equalized by the Board of Review (Dollars)	FINAL EQUALIZED VALUE (Dollars)
1	U. S. of America	N E ¼ of N E ¼		14	142	29		Un																
2	U. S. of America	N W ¼ of N E ¼																						
3	U. S. of America	S W ¼ of N E ¼ LESS RR R/W																						
4	U. S. of America	S E ¼ of N E ¼																						
5																								
6	U. S. of America	N E ¼ of N W ¼																						
7	U. S. of America	N W ¼ of N W ¼																						
8	U. S. of America	S W ¼ of N W ¼																						
9	U. S. of America	S E ¼ of N W ¼																						
10																								
11	U. S. of America	N E ¼ of S W ¼																						
12	U. S. of America	N W ¼ of S W ¼																						
13	U. S. of America	S W ¼ of S W ¼																						
14	U. S. of America	S E ¼ of S W ¼																						
15																								
16	U. S. of America	N E ¼ of S E ¼																						
17	U. S. of America	N W ¼ of S E ¼																						
18	U. S. of America	S W ¼ of S E ¼																						
19	U. S. of America	S E ¼ of S E ¼																						
20																								

	SOLD FOR TAXES	VALUATIONS BY SCHOOL DISTRICTS AS EQUALIZED BY DEPARTMENT OF TAXATION: District No.____ Rate____ ____ Mills (Dollars)	District No.____ Rate____ ____ Mills (Dollars)	District No.____ Rate____ ____ Mills (Dollars)	District No.____ Rate____ ____ Mills (Dollars)	District No.____ Rate____ ____ Mills (Dollars)	District No.____ Rate____ ____ Mills (Dollars)	Tax including State Homestead ____ Mills ($ cts.)	State Tax on Non-Homestead ____ Mills ($ cts.)	SPECIAL TAXES ($ cts.)	SPECIAL TAXES ($ cts.)	TOTAL TAXES ($ cts.)		PAID	WHEN PAID: Month Day Year	Number of Receipt	March Settlement 1962 ($ cts.)	June Settlement 1962 ($ cts.)	Penalty ($ cts.)	November Settlement 1962 ($ cts.)	Penalty ($ cts.)	Collections to First Monday in January 1963 ($ cts.)	Penalty ($ cts.)	Delinquent on First Monday in January 1963 ($ cts.)	Total Delinquent Tax and Penalty ($ cts.)	REMARKS
1													1													
2													2													
3													3													
4													4													
5													5													
6													6													
7													7													
8													8													
9													9													
10													10													
11													11													
12													12													
13													13													
14													14													
15													15													
16													16													
17													17													
18													18													
19													19													
20													20													

Assessment Roll and Tax List of Real Property in the Town of Rogers, Cass County, Minnesota, for Taxes for the Year 1961.

Form 5CD MILLER-DAVIS CO., MINNEAPOLIS

* Indicate Type of Property: R-Residential, C-Commercial, I-Industrial, U-Utility, F-Farm, L-Lakeshore, T-Timber, M-Mineral

	In Whose Name Assessed		Description of Property: Subdivision	Sec. or Lot	Town or Block	Rng.	Number of Acres of Land (Acres / 100ths)	No. School District	Industrial Personal Yes or No	Agri. Personal Res. Yes or No	* Industrial Type of Property	True and Full Valuations: Land Exclusive of Structures and Improvements	Buildings and Other Structures	Machinery Permanently Attached to Real Estate	Total True and Full Value	Assessed Valuations: Rural: Homestead Up to $4,000 20%	Rural: Over $4,000 and Non-Homestead 33⅓%	All Other: Timber Land Class 3e 20%	All Other: Homestead Up to $4,000 25%	All Other: Over $4,000 and Non-Homestead 40%	All Other: Machinery Permanently Attached to Real Estate 33⅓%	All Other: Seasonal and Recreational Cabins 33⅓%	Total Assessed Value	Total Assessed Value as Equalized by the Board of Review	Final Equalized Value
							Acres					Dollars	Dollars	Dollars	Dollars	Dollars	Dollars	Dollars	Dollars	Dollars	Dollars	Dollars	Dollars	Dollars	Dollars
1	U. S. of America	1	NE¼ of NE¼	15	142	27		Un																	
2	U. S. of America	2	NW¼ of NE¼																						
3		3	SW¼ of NE¼																						
4	U. S. of America	4	SE¼ of NE¼																						
5		5																							
6	U. S. of America	6	NE¼ of NW¼																						
7	U. S. of America	7	NW¼ of NW¼																						
8	U. S. of America	8	SW¼ of NW¼																						
9	U. S. of America	9	SE¼ of NW¼																						
10		10																							
11	State of Minnesota	11	NE¼ of SW¼																						
12	U. S. of America	12	NW¼ of SW¼																						
13	Ken. Stielfug	13	~~SW¼ of SW¼~~ GOVT LOT 2				32.15		YES	YES	R														
14	H. J. + Lorna Rogers	14	GOVT LOT 1 LESS N 198' of W 198'				39.45		NO	NO	L														
15	William Stielfug	15	N 198' of GOVT LOT 1						YES	YES	R														
16	U. S. of America	16	NE¼ of SE¼																						
17	State of Minnesota	17	NW¼ of SE¼																						
18	State of Minnesota	18	SW¼ of SE¼																						
19	U. S. of America	19	SE¼ of SE¼																						
20	Carl A. + Mabel E. Gaspen	20	Part Govt Lot 11 less Nw Ly 198				76.30																		

	Sold for Taxes	Valuations by School Districts as Equalized by Department of Taxation: District No. Un, Rate 31.4 Mills	District No. Un, Rate 31.4 Mills	District No. ....., Rate ..... Mills	District No. Un, Rate 41.5 Mills	District No. ....., Rate ..... Mills	District No. ....., Rate ..... Mills	Tax Including State Homestead ..... Mills	State Tax on Non-Homestead 4.15 Mills	Special Taxes	Special Taxes	Total Taxes	Paid	When Paid	Number of Receipt	March Settlement 1962	June Settlement 1962	Penalty	November Settlement 1962	Penalty	Collections to First Monday in January 1963	Penalty	Delinquent on First Monday in January 1963	Total Delinquent Tax and Penalty	Remarks
		Dollars	Dollars	Dollars	Dollars	Dollars	Dollars	$ cts.	$ cts.	$ cts.	$ cts.	$ cts.		Month Day Year		$ cts.	$ cts.	$ cts.	$ cts.	$ cts.	$ cts.	$ cts.	$ cts.	$ cts.	
1																									
2																									
3																									
4																									
5																									
6																									
7																									
8																									
9																									
10																									
11																									
12																									
13		H 110						34.82				34.82	PAID IN FULL	FEB 21 1962	3987	34 82									10643
14				116				9.04	1.06			40.10	2nd HALF PAID	JUL 2 1962	4648		20 05		20 05						10577
15		H 8						2.54				2.54	1st Half Paid	MAY 1962	3304										10643
16													PAID IN FULL	FEB 21 1962	3987	2 54									
17																									
18																									
19																									
20		H 118		116 = H 118 234				37.36 9.04 46.40	1.06			71.46				37.36	20 05		20 05						

Assessment Roll and Tax List of Real Property in the Town of Pope, Cass County, Minnesota, for Taxes for the Year 1961.

Form 5CD HILLER-DAVIS CO., MINNEAPOLIS

* Indicate Type of Property: R-Residential, C-Commercial, I-Industrial, U-Utility, F-Farm, L-Lakeshore, T-Timber, M-Mineral

	In Whose Name Assessed	Description of Property: Subdivision	Sec. or Lot	Town or Block	Rng.	Number of Acres of Land (Acres 100ths)	No. School District	Indicates Homestead Yes or No	Agri. or Seas. Dwg. Yes or No	Indicates Type of Property	True and Full Valuations: Land Exclusive of Structures and Improvements	Buildings and Other Structures	Machinery Permanently Attached to Real Estate	Total True and Full Value	Assessed Valuations: Rural: Homestead Up to $4,000 20%	Rural: Over $4,000 and Non-Homestead 33⅓%	All Other: Timber Land Class 3e 20%	All Other: Homestead Up to $4,000 25%	All Other: Over $4,000 and Non-Homestead 40%	Machinery Permanently Attached to Real Estate 33⅓%	Seasonal and Recreational Cabins 33⅓%	Total Assessed Value	Total Assessed Value as Determined by Board of Review	Final Equalized Value
						Acres					Dollars	Dollars	Dollars	Dollars	Dollars	Dollars	Dollars	Dollars	Dollars	Dollars	Dollars	Dollars	Dollars	Dollars
1		NE¼ of NE¼	16	142	27		UN																	
2		NW¼ of NE¼																						
3		SW¼ of NE¼																						
4		SE¼ of NE¼																						
5																								
6		NE¼ of NW¼																						
7	He Jr. D. Preston & Stanley P. Hymel Edward G. & Winifred E. Larsen	~~NW¼ of NW¼~~ GOVT. LOT 2				36.75		NO	YES	T														
8		SW¼ of NW¼																						
9		SE¼ of NW¼																						
10																								
11		NE¼ of SW¼																						
12		NW¼ of SW¼																						
13		SW¼ of SW¼																						
14		SE¼ of SW¼																						
15																								
16		NE¼ of SE¼																						
17		NW¼ of SE¼																						
18		SW¼ of SE¼																						
19		SE¼ of SE¼																						
20																								
						36.75																		

	Sold for Taxes	Valuations by School Districts as Equalized by Department of Taxation: District No. Rate Mills	District No. Rate Mills	District No. Rate Mills	District No. Rate Mills	District No. Rate Mills	District No. Rate Mills	Tax Including State Homestead Mills	State Tax on Non-Homestead Mills	Special Taxes	Special Taxes	Total Taxes	Paid	When Paid	Number of Receipt	March Settlement 1962	June Settlement 1962	Penalty	November Settlement 1962	Penalty	Collections to First Monday in January 1963	Penalty	Delinquent on First Monday in January 1963	Total Delinquent Tax and Penalty	Remarks
		Dollars	Dollars	Dollars	Dollars	Dollars	Dollars	$ cts.	$ cts.	$ cts.	$ cts.	$ cts.		Month Day Year		$ cts.	$ cts.	$ cts.	$ cts.	$ cts.	$ cts.	$ cts.	$ cts.	$ cts.	
1																									
2																									
3																									
4																									
5																									
6																									
7	SOLD FOR TAXES		62					1962	56			2018	PAID IN FULL	JUL 13 1962	16326				2018	40				2585	
8																									
9																									
10																									
11																									
12																									
13																									
14																									
15																									
16																									
17																									
18																									
19																									
20																									
			62					1962	56			2018							2018						

Assessment Roll and Tax List of Real Property in the Town of Ropes, Cass County, Minnesota, for Taxes for the Year 1961.

Form 3CD MILLER-DAVIS CO., MINNEAPOLIS

* Indicate Type of Property: R-Residential, C-Commercial, I-Industrial, U-Utility, F-Farm, L-Lakeshore, T-Timber, M-Mineral

	In Whose Name Assessed		Description of Property: Subdivision	Sec. or Lot	Town of Block	Rng.	Number of Acres of Land: Acres	100ths	No. School District	Indicate Homestead Yes or No	Agri. or Resi. Rent. Yes or No	Indicate Type of Property	True and Full Valuations: Lands Exclusive of Structures and Improvements	Buildings and Other Structures	Machinery Permanently Attached to Real Estate	Total True and Full Value	Assessed Valuations: Rural: Homestead Up to $5,000 20%	Rural: Over $5,000 and Non-Homestead 33⅓%	All Other: Timber Land Class 2a 20%	All Other: Homestead Up to $5,000 25%	All Other: Over $5,000 and Non-Homestead 40%	All Other: Machinery Permanently Attached to Real Estate 33⅓%	All Other: Seasonal and Recreational Cabins 33⅓%	Total Assessed Value	Total Assessed Value as Equalized by the Board of Review	Final Equalized Value
													Dollars	Dollars	Dollars	Dollars	Dollars	Dollars	Dollars	Dollars	Dollars	Dollars	Dollars	Dollars	Dollars	Dollars
	Harper D. Boucher, Stanley R. Hampel																									
	~~Edward J. + Janthet R. Lewis~~	1	NE¼ of NE¼	17	142	27	40		Un	No	Yes	T														
		2	NW¼ of NE¼																							
	U. S. of America	3	SW¼ of NE¼																							
		4	SE¼ of NE¼																							
		5																								
		6	NE¼ of NW¼																							
	Olaf Anderson	7	NW¼ of NW¼				40			Yes	Yes	R														
	" "	8	SW¼ of NW¼				40			Yes	"	T														
		9	SE¼ of NW¼																							
		10																								
	State of Minnesota	11	NE¼ of SW¼																							
	Olaf Anderson	12	N½ of NW¼ of SW¼				20			Yes	Yes	T														
	Robert L. + Mary Joan Lieber	13	SW¼ of SW¼				40			No	"	"														
	U. S. of America	14	SE¼ of SW¼																							
	Robert L. + Mary Joan Lieber	15	S½ of NW¼ of SW¼				20			No	"	"														
	U. S. of America	16	NE¼ of SE¼																							
	U. S. of America	17	NW¼ of SE¼																							
	U. S. of America	18	SW¼ of SE¼																							
	U. S. of America	19	~~SE¼ of SE¼~~ LOT 1																							
		20																								
							200																			

Valuations by School Districts as Equalized by Department of Taxation

	Sold for Taxes	District No. 1 Rate 48 Mills	District No. Rate Mills	District No. Rate Mills	District No. Rate Mills	District No. Rate Mills	District No. Rate Mills	Tax Including State Homestead Mills	State Tax on Non-Homestead 41 Mills	Special Taxes	Special Taxes	Total Taxes	Paid	When Paid	Number of Receipt	March Settlement 1962	June Settlement 1962	Penalty	November Settlement 1962	Penalty	Collections to First Monday in January 1963	Penalty	Delinquent on First Monday in January 1963	Total Delinquent Tax and Penalty	Remarks
		Dollars	Dollars	Dollars	Dollars	Dollars	Dollars	$ cts.	$ cts.	$ cts.	$ cts.	$ cts.		Month Day Year		$ cts.	$ cts.	$ cts.	$ cts.	$ cts.	$ cts.	$ cts.	$ cts.	$ cts.	
1	SOLD FOR TAXES	67						2120	62			2182	PAID IN FULL	JUL 13 1962	16326				2182	44					2585
2																									
3																									
4																									
5																									
6													2nd HALF PAID	OCT 18 1962	17289										
7		1 63						1994				1994	1st Half Full	MAY 29 1962	17686		997		997					2215	1058
													2nd HALF PAID	OCT 18 1962	17684										
8		1 32						1012				1012	1st Half Paid	MAY 29 1962	17289		506		506					2215	"
9																									
10																									
11													1st Half Paid	MAY 29 1962	17686		253		253						
12		1 16						506				506	2nd HALF PAID	OCT 18 1962	17289									2215	1058
13		107						3386	98			3484	PAID IN FULL	MAY 1 0 1962	9876		3484								1058
14																									
15		53						1678	48			1726	PAID IN FULL	MAY 1 0 1962	9876		1726								1058
16																									
17																									
18																									
19																									
20																									
		1 111						10696	208			10904					6966		3938						
		227																							
		938																							

Form 5CD MILLER-DAVIS CO., MINNEAPOLIS

Assessment Roll and Tax List of Real Property in the Town — Cass County, Minnesota, for Taxes for the Year 1961.

LOT 5 — Sec. 18-142-27

Indicate Type of Property: R-Residential, C-Commercial, I-Industrial, U-Utility, F-Farm, L-Lakeshore, T-Timber, M-Mineral

Line	In Whose Name Assessed	Subdivision	Sec. or Lot	Town or Block	Rng.	Acres of Land (Acres, 100ths)
1	John W. & Viola Wilson	NE¼ of NE¼	18	142	27	40
2	" " "	NW¼ of NE¼				40
3	" " "	~~SW¼ of NE¼~~ Gov't Lot 3				23 40
4		SE¼ of NE¼				
5						
6	State of Minnesota	NE¼ of NW¼				
7	U. S. of America	~~NW¼ of NW¼~~ Gov't Lot 1				
8		SW¼ of NW¼				
9	John W. & Viola Wilson	~~SE¼ of NW¼~~ Gov't Lot 2				29 75
10						
11		NE¼ of SW¼				
12		NW¼ of SW¼				
13		SW¼ of SW¼				
14		SE¼ of SW¼				
15	Olaf Anderson	N 416' of Gov't Lot 5				2
16	Gertrude H. Cusack	Gov't Lot 5 less N. 416' & less S. 408'				10 50
17	Berger D. & Louise Heron	N. 204' of S. 408' of Gov't Lot 5				3
18	Arthur M. & Kathryn H. McCallum / Joel O. & Nellie H. Bodin	N. 68' of S. 204 of Gov't Lot 5				1
19	Lillian M. Peterson / Clifford A. Norell	S. 136' of Gov't Lot 5				2
20	Robert G. & Mary Joan Biehn	Gov't Lot 6				16
						167 65

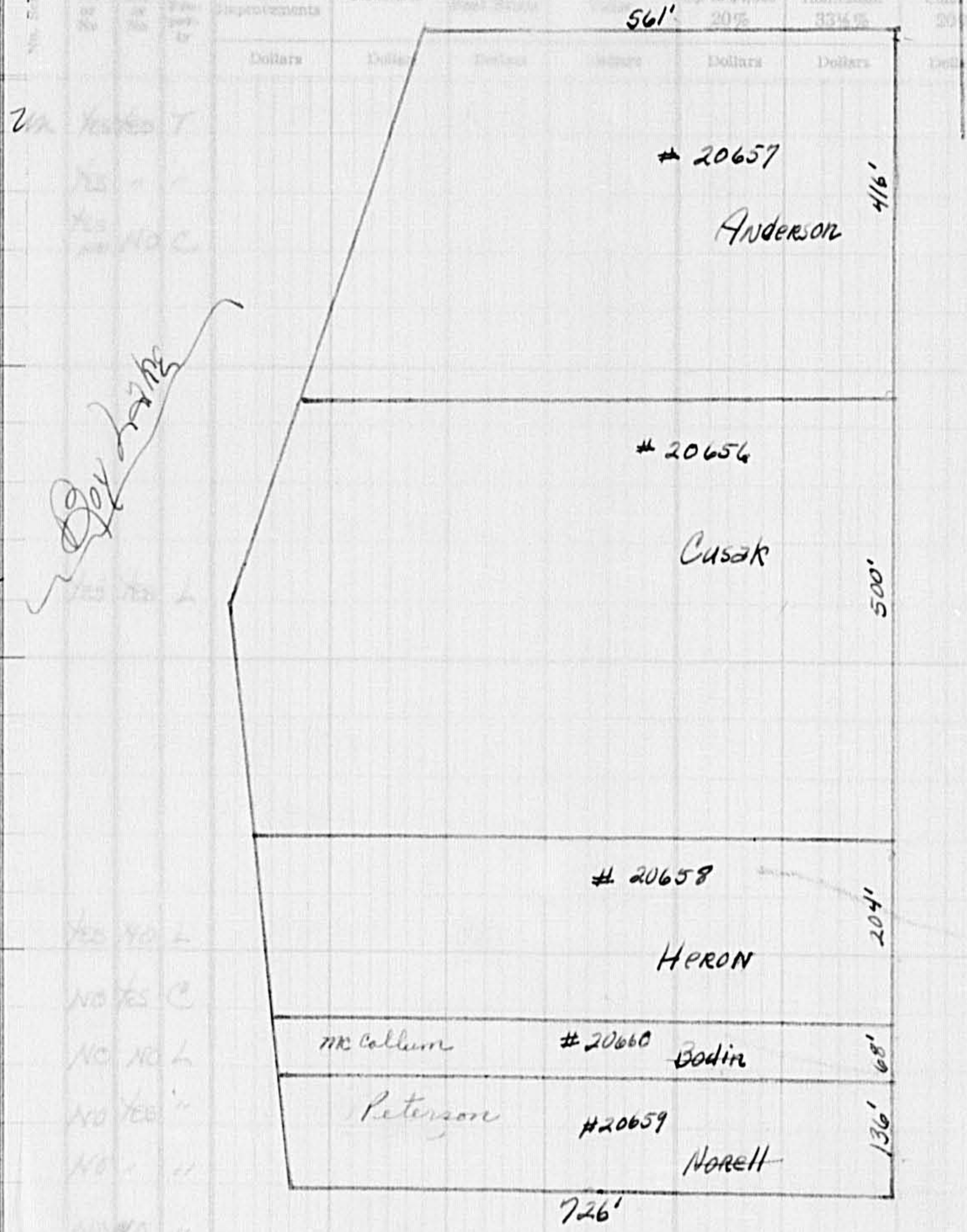

Line	District Rate 316.48 Mills (Dollars)	District Rate 336.48 Mills (Dollars)	Tax Including State Homestead ($ cts.)	State Tax on Non-Homestead 9.12 Mills ($ cts.)	Total Taxes ($ cts.)	Paid / When Paid	Number of Receipt	June Settlement 1962	November Settlement 1962	Penalty	Remarks
1	H 40		12 66		12 66	PAID IN FULL MAY 7 1962	8209				10587
2	H 40		12 66		12 66	PAID IN FULL MAY 7 1962	8209	147 56			"
3		H 86 / 270	119 78	2 46	122 24	PAID IN FULL MAY 7 1962	8209				"
4											
5											
6											
7											
8											
9	H 25		7 92		7 92	PAID IN FULL MAY 7 1962	8209	7 92			10587
10											
11											
12											
13											
14											
15		H 6	2 02		2 02	1st Half Paid MAY 29 1962; 2nd HALF PAID OCT 18 1962	9289 / 17686	1 01	1 01		22115 10588
16	144		45 58	1 32	46 90	2nd HALF PAID SEP 12 1962; 1st HALF PAID MAY 31 1962	17249 / 16824	23 45	23 45		10629
17		30	10 10	28	10 38	PAID IN FULL MAY 15 1962	8948	10 38			10576
18	70		22 16	64	22 80	PAID IN FULL JUL 10 1962	16299		22 80	46	McCallum 10550
19	151		47 78	1 38	49 16	PAID IN FULL OCT 30 1962	19464		49 16	1 77	[illegible] 10630
20		107	36 00	98	36 98	PAID IN FULL MAY 10 1962	9876	36 98			10589
	H 105 / 365 / 470	H 92 = 197 / 407 = 772 / 499 = 969	148 76 / 167 90 / 316 66	7 06	323 72			227 30	96 42		

Plat of Farm Park — Plat of Rogers Beach — Boy Bay Park

Assessment Roll and Tax List of Real Prop

Cass County, Minnesota, for Taxes for the Year 1961.

Form 5-C D. MILLER-DAVIS CO., MINNEAPOLIS

* Indicate Type of Property: R-Residential, C-Commercial, I-Industrial, U-Utility, F-Farm, L-Lakeshore, T-Timber, M-Mineral

	IN WHOSE NAME ASSESSED		DESCRIPTION OF PROPERTY: SUBDIVISION	Sec. or Lot	Town. or Block	Rng.	Number of Acres of Land: Acres	100ths	No. School Districts	Indicate Homestead by Yes or No	Agri. or Seas. Res. Yes or No	Indicate Type of Property	TRUE AND FULL VALUATIONS: LAND Exclusive of Structures and Improvements	BUILDINGS and Other Structures	MACHINERY Permanently Attached to Real Estate	TOTAL True and Full Value	ASSESSED VALUATIONS: RURAL: Homestead Up to $4,000 20%	RURAL: Over $4,000 and Non-Homestead 33⅓%	ALL OTHER: Timber Land Class 3a 20%	ALL OTHER: Homestead Up to $4,000 25%	ALL OTHER: Over $4,000 and Non-Homestead 40%	ALL OTHER: MACHINERY Permanently Attached to Real Estate 33⅓%	ALL OTHER: Seasonal and Recreational Cabins 33⅓%	TOTAL ASSESSED VALUE	Total Assessed Value as Equalized by the Board of Review	FINAL EQUALIZED VALUE
													Dollars	Dollars	Dollars	Dollars	Dollars	Dollars	Dollars	Dollars	Dollars	Dollars	Dollars	Dollars	Dollars	Dollars
	John H. & Viola Nilson	1	NE¼ of NE¼	18	142	27	40		Un	Yes	Yes	T														
	" " "	2	NW¼ of NE¼				40			Yes	"	"														
	" " "	3	~~[illegible]~~ GOVT LOT 3				23 40			Yes NO	NO	C														
		4	SE¼ of NE¼																							
		5																								
	State of Minnesota	6	NE¼ of NW¼																							
	~~[illegible]~~	7	~~[illegible]~~ GOVT LOT 1																							
		8	SW¼ of NW¼																							
	John H. & Viola Nilson	9	~~[illegible]~~ GOVT LOT 2				29 75			Yes	Yes	L														
		10																								
		11	NE¼ of SW¼																							
		12	NW¼ of SW¼																							
		13	SW¼ of SW¼																							
		14	SE¼ of SW¼																							
	Olaf Anderson	15	N 416' of GOVT LOT 5				2			Yes	NO	L														
	Gertrude H. Cusack	16	GOVT LOT 5 LESS N. 416' & LESS S. 408'				10 50			NO	Yes	C														
	George N. & Louise Olson	17	N. 204' of S. 408' of GOVT LOT 5				3			NO	NO	L														
	Godf O. & Nellie H. Fodin	18	N. 68' of S. 204 of GOVT LOT 5				1			NO	Yes	"														
	Clifford A. Noell	19	S. 136' of GOVT LOT 5				2			NO	-	"														
	Robert L. & Mary Joann Kiehn	20	GOVT LOT 6				16			NO	NO	"														
							167 65																			

	SOLD FOR TAXES	VALUATIONS BY SCHOOL DISTRICTS AS EQUALIZED BY DEPARTMENT OF TAXATION: District No. / Rate ... Mills	District No. / Rate ... Mills	District No. / Rate ... Mills	District No. / Rate ... Mills	District No. / Rate ... Mills	District No. / Rate ... Mills	Tax including State Homestead ... Mills	State Tax on Non-Homestead 9.1 Mills	SPECIAL TAXES	SPECIAL TAXES	TOTAL TAXES	PAID	WHEN PAID (Month Day Year)	Number of Receipt	March Settlement 1962	June Settlement 1962	Penalty	November Settlement 1962	Penalty	Collections to First Monday in January 1963	Penalty	Delinquent on First Monday in January 1963	Total Delinquent Tax and Penalty	REMARKS
		Dollars	Dollars	Dollars	Dollars	Dollars	Dollars	$ cts.	$ cts.	$ cts.	$ cts.	$ cts.				$ cts.	$ cts.	$ cts.	$ cts.	$ cts.	$ cts.	$ cts.	$ cts.	$ cts.	
1		4 40						1266				1266	1 PAID IN FULL	MAY 7 1962											
2		4 40			4 86			1266				1266	2 PAID IN FULL	MAY 7 1962	8217		147 56								10587
3		316 18			270			11978	246			12224	3 PAID IN FULL	MAY 7 1962											"
4																									
5																									
6																									
7																									
8																									
9		4 25						792				792	9 PAID IN FULL	MAY 7 1962	8207		792								10587
10																									
11																									
12																									
13																									
14																									
15				4 6				202				202	15 2nd HALF PAID	OCT 1 8 1962	17289		101		101					20115	10588
													2nd HALF PAID	SEP 1 0 1962	17486										
16		144						4558	132			4690	16 1st HALF PAID	MAY 3 1 1962	16824		2345		2345						10627
17				30				1010	28			1038	17 PAID IN FULL	MAY 1 5 1962	8448		1038								10576
18		70						2216	64			2280	18 PAID IN FULL	JUL 1 0 1962	16279				228 80	46					10550
19		151						4778	138			4916	19 PAID IN FULL	OCT 3 0 1962	17464				49 16	1 77					10638
20				107				3600	98			3698	20 PAID IN FULL	MAY 1 0 1962	7876		3698								10589
		4 105		4 92	197																				
		365		407	772			14896	706			37397					227 80		896 42						
		470		499	969			167 40																	

Assessment Roll and Tax List of Real Property in the Town of Pope

Form 5CD HILLER-DAVIS CO., MINNEAPOLIS

* Indicate Type of Property: R-Residential, C-Commercial, I-Industrial, U-Utility, F-Farm, L-Lakeshore, T-Timber, M-Mineral

In Whose Name Assessed		Description of Property: Subdivision	Sec. or Lot	Town or Block	Rng.	Number of Acres of Land: Acres	100ths	No. School District	Indicate Homestead Yes or No	Agri. or Seas. Rec. Yes or No	* Indicate Type of Property	True and Full Valuations: Land Exclusive of Structures and Improvements	Buildings and Other Structures	Machinery Permanently Attached to Real Estate	Total True and Full Value	Assessed Valuations: Rural: Homestead Up to $4,000 20%	Rural: Over $4,000 and Non-Homestead 33⅓%	All Other: Timber Land Class 3a 20%	All Other: Homestead Up to $4,000 25%	All Other: Over $4,000 and Non-Homestead 40%	All Other: Machinery Permanently Attached to Real Estate 33⅓%	All Other: Seasonal and Recreational Cabins 33⅓%	Total Assessed Value	Total Assessed Value as Equalized by the Board of Review	Final Equalized Value
						Acres	100ths					Dollars	Dollars	Dollars	Dollars	Dollars	Dollars	Dollars	Dollars	Dollars	Dollars	Dollars	Dollars	Dollars	Dollars
Dorothy Mullett	1	~~NE¼SE¼~~ GOVT LOT 1	19	142	27		60	Wa	NO	NO	L														
	2	NW¼of NE¼																							
	3	SW¼of NE¼																							
	4	SE¼of NE¼																							
	5																								
	6	NE¼of NW¼																							
	7	NW¼of NW¼																							
Paul R. + Rhoda E. Smith	8	~~SW¼NW¼~~ GOVT LOT 2					44	95	NO	NO	L														
	9	SE¼of NW¼																							
	10																								
	11	NE¼of SW¼																							
	12	NW¼of SW¼																							
	13	~~NE¼SE¼~~ GOVT LOT 3																							
	14	~~SE¼SW¼~~ GOVT LOT 4																							
	15																								
	16	NE¼of SE¼																							
	17	NW¼of SE¼																							
	18	~~SW¼SE¼~~ GOVT LOT 5 (SEE NEXT PAGE)																							
Harvey + Carmen Breitlingman	19	~~SE¼SE¼~~ GOVT LOT 6					35	25	NO	YES	L														
	20																								
		(CONT NEXT PAGE)					50	60																	

Cass County, Minnesota, for Taxes for the Year 1961.

	Sold for Taxes	Valuations by School Districts as Equalized by Department of Taxation: District No. / Rate ... Mills	District No. / Rate ... Mills	District No. / Rate ... Mills	District No. / Rate ... Mills	Tax including State Homestead ... Mills	State Tax on Non-Homestead ... Mills	Special Taxes	Special Taxes	Total Taxes	Paid	When Paid	Number of Receipt	March Settlement 1962	June Settlement 1962	Penalty	November Settlement 1962	Penalty	Collections to First Monday in January 1963	Penalty	Delinquent on First Monday in January 1963	Total Delinquent Tax and Penalty	Remarks
		Dollars	Dollars	Dollars	Dollars	$ cts.	$ cts.	$ cts.	$ cts.	$ cts.		Month Day Year		$ cts.	$ cts.	$ cts.	$ cts.	$ cts.	$ cts.	$ cts.	$ cts.	$ cts.	
1				17		5 72	16			5 88	1	PAID IN FULL MAY 1 0 1962	9874		5 88								10572
2											2												
3											3												
4											4												
5											5												
6											6												
7											7												
8				50		16 82	46			17 28	8	PAID IN FULL MAY 1 0 1962	9882		17 28								11570
9											9												
10											10												
11											11												
12											12												
13											13												
14											14												
15											15												
16											16												
17											17												
18											18												
19		95				30 06	86			30 92	19	2ND HALF PAID OCT 18 1962	10355		15 46		15 46					2216	10590
												1ST HALF PAID OCT 3 1962	10052										
20						30 06					20												
		95		67 = 162		22 54	148			54 08					38 62		15 46						
						52 60																	

Assessment Roll and Tax List of Real Property in the ... of Rogers

Form 5CD MILLER-DAVIS CO., MINNEAPOLIS

*-Indicate Type of Property: ... T-Timber, M-Mineral

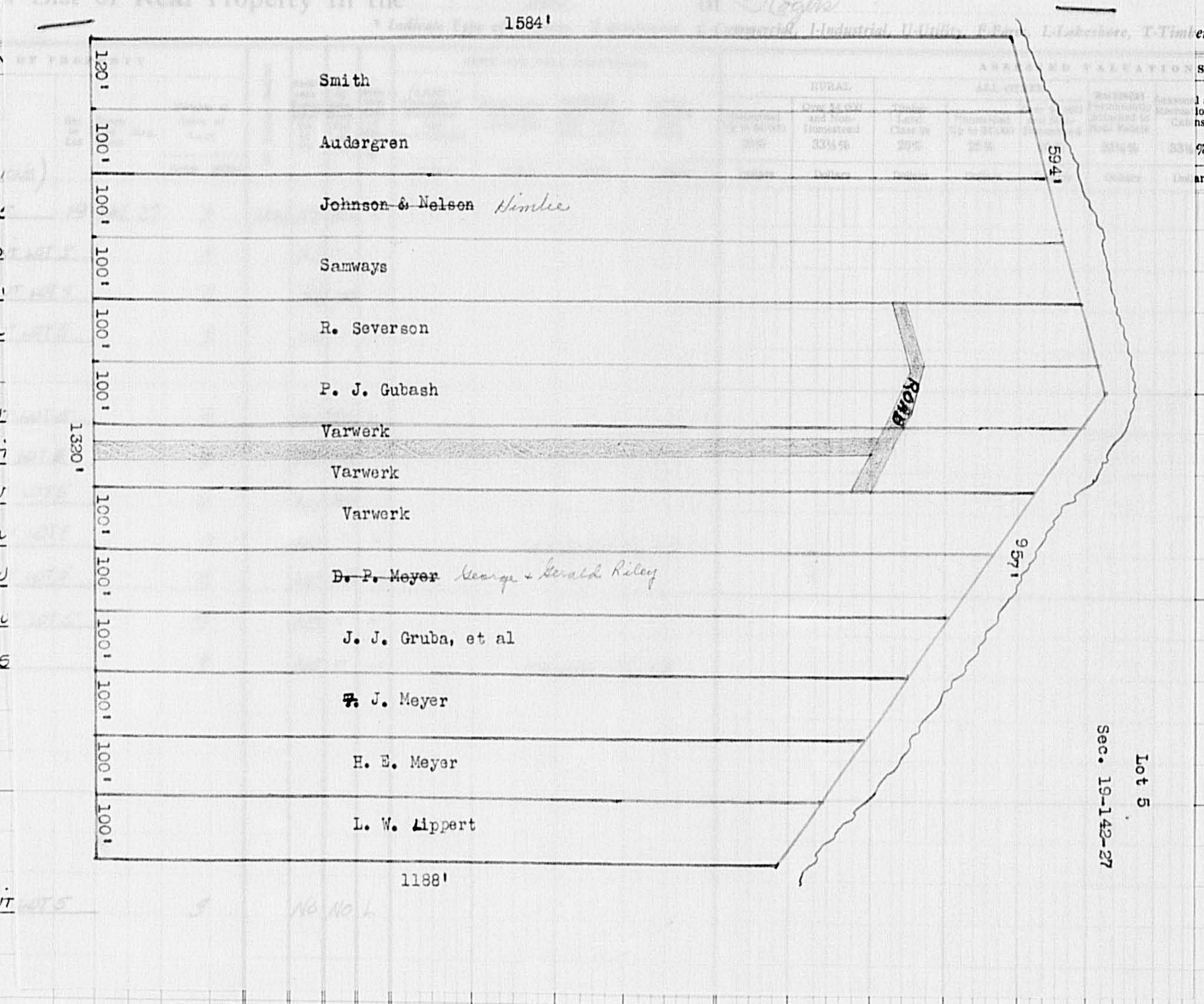

Cass County, Minnesota, for Taxes for the Year 1961.

	In Whose Name Assessed	Subdivision (Gov't Lot 5 & its divisions)	Assessed Value	Sold for Taxes	District (Un) Rate 316.48 Mills – Dollars	District (Un) Rate 336.48 Mills – Dollars	Tax Including State Homestead	State Tax on Non-Homestead 9.12 Mills	Total Taxes	Paid / When Paid	Number of Receipt	June Settlement 1962	November Settlement 1962	Collections to First Monday in January 1963	Penalty	Delinquent on First Monday in January 1963	Total Delinquent Tax and Penalty	Remarks
1	Lester W. & Rose E. Lippert	E. 100' of Gov't Lot 5			41		12 98	38	13 36	PAID IN FULL MAY 29 1962	9292	13 36						10628
2	Henry E. & Mabel A. Meyer	W. 100' of E. 200' of Gov't			177		56 02	1 62	57 64	PAID IN FULL APR 23 1962	9630	57 64						10627
3	Fred J. Meyer	W. 100' of E. 300' of Gov't				H 130	43 74		43 74	PAID IN FULL MAY 10 1962	9870	43 74						10569
4	~~Dietrich P. & Edna K. Meyer~~ George & Gerald Riley	W. 100' of E. 500' of Gov't				17	5 72	16	5 88							5 88	J 647	10551
5	Joseph J. Gruba Jr., John M. Gruba																	
6	Joseph J. Gruba	W. 100' of E. 400' of Gov't			137		43 36	1 24	44 60	PAID IN FULL OCT 31 1962	19603		44 60					Pen. Due 1.56 10631
7	Peter J. Gubash	W. 100' of E. 800' of Gov't				17	5 72	16	5 88	PAID IN FULL MAY 29 1962	9280	5 88						10574
8	Paul O. & Elizabeth A. Vorwerk	W. 200' of E. 700' of Gov't			44		13 92	40	14 32	PAID IN FULL MAY 31 1962	16809	14 32						10624
9	Roger & Iva Severson	W. 100' of E. 900' of Gov't			59		18 68	54	19 22	PAID IN FULL MAY 10 1962	9877	19 22						10626
10	Harry E. & Jeanne E. Samways	W. 100' of E. 1000' of Gov't	59			17	5 72	16	5 88	PAID IN FULL MAY 10 1962	9871	5 88						10573
11	Bert C. & Alvy H. Andergren	W. 100' of E. 1200' of Gov't		SOLD FOR TAXES		17	5 72	16	5 88	PAID IN FULL NOV 27 1962	20940			5 88	18			No address 2580
12	Paul R. & Ryrola E. Smith	W. 120' of Gov't Lot 5	50			50	16 82	46	17 28	PAID IN FULL MAY 2 1962	13230	17 28						10575
13		S W ¼ of S W ¼																
14		S E ¼ of S W ¼																
15																		
16		N E ¼ of S E ¼																
17		N W ¼ of S E ¼																
18	Orren C. & Violet E. Himlie	W. 100' of E. 1100' of Gov't				17	5 72	16	5 88	PAID IN FULL APR 23 1962	9629	5 88						10571
19		S E ¼ of S E ¼																
20																		
Totals			39		458	H 130 = 130; 135 = 593; 265 = 723	144 96; 89 16; 234 12	5 44	239 56			183 20	44 60	5 88		5 88		

Plat of Fern Park — Plat of Rogers Beach — Boy Bay Park

Assessment Roll and Ta

Form 3CD MILLER-DAVIS CO., MINNEAPOLIS

* Indicate Type of Property: R-Residential, C-Commercial, I-Industrial, U-Utility, F-Farm, L-Lakeshore, T-Timber, M-Mineral

	IN WHOSE NAME ASSESSED		DESCRIPTION OF PROPERTY: SUBDIVISION (SECT. LOT 5 = LOT DIVISION)	Sec. or Lot	Town or Block	Rng.	Number of Acres of Land: Acres	100ths	No. School District	Indicate Homestead Yes or No	Agri. or Seas. Rec. Yes or No	* Indicate Type of Property	TRUE AND FULL VALUATIONS: LAND Exclusive of Structures and Improvements	BUILDINGS and Other Structures	MACHINERY Permanently Attached to Real Estate	TOTAL True and Full Value	ASSESSED VALUATIONS: RURAL: Homestead Up to $4,000 20%	Over $4,000 and Non-Homestead 33⅓%	ALL OTHER: Timber Land Class 3a 20%	Homestead Up to $4,000 25%	Over $4,000 and Non-Homestead 40%	MACHINERY Permanently Attached to Real Estate 33⅓%	Seasonal and Recreational Cabins 33⅓%	TOTAL ASSESSED VALUE	Total Assessed Value as Equalized by the Board of Review	FINAL EQUALIZED VALUE
													Dollars	Dollars	Dollars	Dollars	Dollars	Dollars	Dollars	Dollars	Dollars	Dollars	Dollars	Dollars	Dollars	Dollars
1	Lester A. + Rose E. Leppert	1	E. 100' of GOV'T LOT 5	19	142	27	3		Unv	NO	YES	L														
2	Henry E. + Mabel A. Meyer	2	W. 100' of E. 200' of GOV'T LOT 5				3			NO	"	"														
3	Fred J. Meyer	3	W. 100' of E. 300' of GOV'T LOT 5				3			YES	NO	"														
	~~Dietrich H. + Edna K. Meyer~~ Roger + Ina J. Riley	4	W. 100' of E. 500' of GOV'T LOT 5				3			NO	"	"														
	Joseph J. Struba Jr., John M. Struba	5																								
	Joseph J. Struba	6	W. 100' of E. 400' of GOV'T LOT 5				3			NO	YES	L														
	Peter J. Gubash	7	W. 100' of E. 600' of GOV'T LOT 5				3			NO	NO	"														
	Paul A. + Elizabeth A. Porwerk	8	W. 200' of E. 700' of GOV'T LOT 5				6			NO	YES	"														
	Roger + Ina Severson	9	W. 100' of E. 800' of GOV'T LOT 5				3			NO	"	"			126 added Lot T B									59		
	Henry E. + Jeanne E. Armenaya	10	W. 100' of E. 1000' of GOV'T LOT 5				3			NO	NO	"														
	Bert C. + Mary H. Andersen	11	W. 100' of E. 1200' of GOV'T LOT 5				3			NO	"	"														
	Paul R. + Ayola E. Smith	12	W. 120' of GOV'T LOT 5				3			NO	"	"			99 added Lot T B									50		
		13	SW¼ of SW¼																							
		14	SE¼ of SW¼																							
		15																								
		16	NE¼ of SE¼																							
		17	NW¼ of SE¼																							
	Orvin C. + Violet E. Hinkle	18	W. 100' of E. 1100' of GOV'T LOT 5				3			NO	NO	L														
		19	SE¼ of SE¼																							
		20																								
							39																			

	SOLD FOR TAXES	VALUATIONS BY SCHOOL DISTRICTS AS EQUALIZED BY DEPARTMENT OF TAXATION: District No. / Rate ... Mills						Tax including State Homestead ... Mills	State Tax on Non-Homestead 4.5 Mills	SPECIAL TAXES	SPECIAL TAXES	TOTAL TAXES	PAID	WHEN PAID (Month Day Year)	Number of Receipt	March Settlement 1962	June Settlement 1962	Penalty	November Settlement 1962	Penalty	Collections to First Monday in January 1963	Penalty	Delinquent on First Monday in January 1963	Total Delinquent Tax and Penalty	REMARKS
		Dollars	Dollars	Dollars	Dollars	Dollars	Dollars	$ cts.	$ cts.	$ cts.	$ cts.	$ cts.				$ cts.	$ cts.	$ cts.	$ cts.	$ cts.	$ cts.	$ cts.	$ cts.	$ cts.	
1		41						12.98	38			13.36	PAID IN FULL	MAY 29 1962	9232		13.36								10628
2		177						56.02	162			57.64	PAID IN FULL	APR 23 1962	9630		57.64								10627
3				4	130			43.74				43.74	PAID IN FULL	MAY 10 1962	9870		43.74								10569
4					17			57.22	16			58.8											5.88	6.47	10551
5																									
6		137						43.36	124			44.60	PAID IN FULL	OCT 3 1962	10063				44.60						Can. Bal. 1.56 10631
7					17			57.22	16			58.8	PAID IN FULL	MAY 29 1962	9280		58.8								10574
8		44						13.92	40			14.32	PAID IN FULL	MAY 31 1962	9689		14.32								10624
9		59						18.68	54			19.22	PAID IN FULL	MAY 10 1962	9877		19.22								10626
10					17			57.22	16			58.8	PAID IN FULL	MAY 11 1962	9871		58.8								10575
11	SOLD FOR TAXES				17			57.22	16			58.8	PAID IN FULL	NOV 27 1962	20740						58.8	18			Pd. 2.18 Canc. 25.80
12					50			16.82	46			17.28	PAID IN FULL	MAY 2 1963	10230		17.28								10576
13																									
14																									
15																									
16																									
17																									
18					17			57.22	16			58.8	PAID IN FULL	APR 23 1962	9624		58.8								10571
19																									
20																									
		458		4	130	130		144.96																	
					135	593		89.16	544			239.56					122.72		44.60		5.88		5.88		
					265	723		234.12																	

Assessment Roll and Tax List of Real Property in the Town of Rogers

Form 3-D MILLER-DAVIS CO., MINNEAPOLIS

* Indicate Type of Property: R-Residential, C-Commercial, I-Industrial, U-Utility, F-Farm, L-Lakeshore, T-Timber, M-Mineral

	In Whose Name Assessed	Description of Property: Subdivision	Sec. or Lot	Town or Block	Rge.	Number of Acres of Land (Acres 100ths)	No. School District	Indicate Homestead Yes or No	Art. or Sec. Yes or No	* Indicate Type of Property	True and Full Valuations: Land Exclusive of Structures and Improvements	Buildings and Other Structures	Machinery Permanently Attached to Real Estate	Total True and Full Value	Assessed Valuations: Rural: Homestead Up to $4,000 20%	Rural: Over $4,000 and Non-Homestead 33⅓%	All Other: Timber Land Class 3a 20%	All Other: Homestead Up to $4,000 25%	All Other: Over $4,000 and Non-Homestead 40%	Machinery Permanently Attached to Real Estate 33⅓%	Seasonal and Recreational Cabins 33⅓%	Total Assessed Value	Total Assessed Value as Equalized by the Board of Review	Final Equalized Value
						Acres					Dollars	Dollars	Dollars	Dollars	Dollars	Dollars	Dollars	Dollars	Dollars	Dollars	Dollars	Dollars	Dollars	Dollars
	U. S. of America	1 ~~NE¼NE¼~~ 2 ~~NW¼NE¼~~ GOVT LOT 1				20.42 27																		
	Basil G. + Lois M. Hyatt	3 GOVT LOT 4 LESS N. 266.5'				28		NO	Yes	L														
	Fred M. + Opal E. Haworth	4 S. 135' of N. 266.5' of GOVT LOT 4				2		NO	Yes	"														
	" " "	5 N. 131.5' of GOVT LOT 4				5		NO	NO	C														
	U. S. of America	6 NE¼of NW¼																						
	Alfred L. Geise	7 ~~NW¼SW¼~~ GOVT LOT 2 (incl. 8.22 Partial)				22.75		Yes																
	Morton J. Johnson	8 GOVT LOT 3 LESS 12.21 ACS (PLATTED TO TRIBAL PARK) & LESS N½ E. of RD.				22		NO	Yes	T														
	Ralph E. + Hudrun U. Swanson	9 N½ of GOVT LOT 3 E. of RD.				22		NO	"	"														
		10																						
		11 ~~NE¼SW¼~~ GOVT LOT 5																						
		12 NW¼of SW¼																						
	Jack Robert Bovall	13 ~~SW¼SW¼~~ GOVT LOT 7				34		NO	Yes	L														
	Jay + Marie Cox, et al	14 ~~SE¼SW¼~~ GOVT LOT 8 LESS SOLD				15.50		NO	"	"														
	Oscar H. Kampf	15 PART OF GOVT LOT 8				12		Yes	"	R														
		16 NE¼of SE¼																						
		17 NW¼of SE¼																						
		18 SW¼of SE¼																						
	Am. L. + Earl R. Tuma	19 ~~SE¼SE¼~~ GOVT LOT 9				14		NO	Yes	L														
		20																						
		(CON'T. NEXT PAGE)				168.99																		

Valuations by School Districts as Equalized by Department of Taxation

	Sold for Taxes	District No. 2 Rate 30.0 Mills Dollars	District No. 8 Rate 31.0 Mills Dollars	District No. 10 Rate 32.0 Mills Dollars	District No. 16 Rate 32.0 Mills Dollars	District No. 19 Rate 36.0 Mills Dollars	District No. 21 Rate ___ Mills Dollars	Tax Including State Homestead ___ Mills $ cts.	State Tax on Non-Homestead 9.1 Mills $ cts.	Special Taxes $ cts.	Special Taxes $ cts.	Total Taxes $ cts.
1												
2												
3		209						6614	190			68 04
4	SOLD FOR TAXES	20						632	18			650
5	SOLD FOR TAXES			251				8446	228			86 74
6												
7				(1157) 349				15612	318			159 30
8		37						1170	34			12 04
9		37						1170	34			12 04
10												
11												
12												
13		211						6678	192			68 70
14		147						4652	134			47 86
15		(1190)						6014				60 14
16												
17												
18												
19		94						2974	86			30 60
20												
		(1190) 955		(1157) 305				29904				
				600	1357			24058	1234			551 96
		945		715	1660			5396				

	Paid	When Paid Month Day Year	Number of Receipt	March Settlement 1962 $ cts.	June Settlement 1962 $ cts.	Penalty $ cts.	November Settlement 1962 $ cts.	Penalty $ cts.	Collections to First Monday in January 1963 $ cts.	Penalty $ cts.	Delinquent on First Monday in January 1963 $ cts.	Total Delinquent Tax and Penalty $ cts.	Remarks
1													
2	1st Half Paid 2nd Half Paid	MAY 29 1962 OCT 15 1962	9276 15484		34 02		34 02						22123 10621
3													
4	PAID IN FULL	AUG 27 1962	16637				92 24	1 00					1.33 Int. Int. 10586
5	PAID IN FULL	AUG 27 1962											"
6	PAID IN FULL	MAY 29 1962	9291		159 30								
7													10568
8	PAID IN FULL	MAY 1 0 1962	9881		120 4								10625
9	2nd HALF PAID 1st HALF PAID	OCT 31 1962 MAY 31 1962	19609 16220		60 2		60 2						22111 11580
10													
11													
12													
13	PAID IN FULL	MAY 29 1962	9279		68 70								10620
14	PAID IN FULL	MAY 31 1962	16810		47 86								2590
15	2nd HALF PAID 1st HALF PAID	OCT 31 1962 MAY 31 1962	17660 16812		30 07		30 07						22136 10612
16													
17													
18													
19	2nd HALF PAID 1st HALF PAID	OCT 31 1962 MAY 31 1962	17599 16821		153 0		153 0						22125 10623
20													
					372 31		178 65						

Assessment Roll and Tax List of Real Property in the Town of Rogers

Form 5CD HILLER-DAVIS CO., MINNEAPOLIS

* Indicate Type of Property: R-Residential, C-Commercial, I-Industrial, U-Utility, F-Farm, L-Lakeshore, T-Timber, M-Mineral

	In Whose Name Assessed	Description of Property: Subdivision	Sec. or Lot	Town or Block	Rng.	Number of Acres of Land: Acres	100ths	N. S. School District	Indicate Homestead Yes or No	Agr. or Non. Agr. Yes or No	* Indicate Type Property	True and Full Valuations: Land Exclusive of Structures and Improvements	Buildings and Other Structures	Machinery Permanently Attached to Real Estate	Total True and Full Value	Assessed Valuations: Rural: Homestead Up to $8,000 20%	Rural: Over $8,000 and Non-Homestead 33⅓%	All Other: Timber Land Class 3c 20%	All Other: Homestead Up to $4,000 25%	All Other: Over $4,000 and Non-Homestead 40%	All Other: Machinery Permanently Attached to Real Estate 33⅓%	All Other: Seasonal and Recreational Cabins 33⅓%	Total Assessed Value	Total Assessed Value as Equalized by the Board of Review	Final Equalized Value
												Dollars	Dollars	Dollars	Dollars	Dollars	Dollars	Dollars	Dollars	Dollars	Dollars	Dollars	Dollars	Dollars	Dollars
1		NE¼ of NE¼				20	142.27		Un																
2		NW¼ of NE¼																							
3		SW¼ of NE¼																							
4		SE¼ of NE¼																							
5																									
6		NE¼ of NW¼																							
7		NW¼ of NW¼																							
8		SW¼ of NW¼																							
9		SE¼ of NW¼																							
10																									
11		NE¼ of SW¼																							
12	Alice Kovich (Estate of Eudora A. Emerson)	N. 360' of GOVT LOT 11 EXCEPT TRACT SOLD				9	01		NO	NO	L														
13	" " " "	N. 60' of S. 310' of GOVT LOT 11				1	51		NO	Yes	"														
14	John & Mildred Holtum	S. 250' of GOVT LOT 11				7	30		Yes	"	R														
15	Helen F. Hoff	N. 50' LESS E. 674' of GOVT LOT 11							NO	NO	L														
16		NE¼ of SE¼																							
17		NW¼ of SE¼																							
18		SW¼ of SE¼																							
19		SE¼ of SE¼																							
20																									
							17	72																	

Cass County, Minnesota, for Taxes for the Year 1961.

	Sold for Taxes	Valuations by School Districts as Equalized by Department of Taxation: District No. ____ Rate ____ Mills	District No. 2 Rate 18 Mills	District No. 4 Rate 21 Mills	District No. 14 Rate 19 Mills	District No. ____ Rate ____ Mills	District No. ____ Rate ____ Mills	Tax including State Homestead ____ Mills	State Tax on Non-Homestead 9.1 Mills	Special Taxes	Special Taxes	Total Taxes	Paid	When Paid: Month Day Year	Number of Receipt	March Settlement 1962	June Settlement 1962	Penalty	November Settlement 1962	Penalty	Collections to First Monday in January 1963	Penalty	Delinquent on First Monday in January 1963	Penalty	Total Delinquent Tax and Penalty	Remarks
		Dollars	Dollars	Dollars	Dollars	Dollars	Dollars	$ cts.	$ cts.	$ cts.	$ cts.	$ cts.				$ cts.	$ cts.	$ cts.	$ cts.	$ cts.	$ cts.	$ cts.	$ cts.	$ cts.	$ cts.	
1																										
2																										
3																										
4																										
5																										
6																										
7																										
8																										
9																										
10																										
11																										
12					37			12 44	34			12 78	PAID IN FULL	JAN 3 1962	19845						27 44	96				Pub Sum 1-24 10552
13		45						14 24	42			14 66	PAID IN FULL	JAN 3 1962												"
14		4 196						62 04				62 04	2nd HALF PAID	OCT 30 1962	19354											22124 10622
15					5			1 68	04			1 72	1st HALF PAID	MAY 31 1962	19723		31 00		31 00							
													PAID IN FULL	MAY 15 1962	19751		1 72									10567
16																										
17																										
18																										
19																										
20																										
		4 196			14 196			76 28																		
		45		42	8 71			14 12	80			91 20					32 74		31 00		27 44					
		241			2 83			1 40																		

Assessment Roll and Tax List of Real Property in the Town of Pooge, Cass County, Minnesota, for Taxes for the Year 1961.

Form 3CD MILLER-DAVIS CO., MINNEAPOLIS

* Indicate Type of Property: R-Residential, C-Commercial, I-Industrial, U-Utility, F-Farm, L-Lakeshore, T-Timber, M-Mineral

		DESCRIPTION OF PROPERTY							TRUE AND FULL VALUATIONS				ASSESSED VALUATIONS									
													RURAL		ALL OTHER							
IN WHOSE NAME ASSESSED		SUBDIVISION	Sec. or Lot	Town or Block	Rng.	Number of Acres of Land (Acres, 100ths)	No. School District	Indicate Homestead Yes or No	Agri. or Rural Yes or No	Indicate Type of Property	LAND Exclusive of Structures and Improvements	BUILDINGS and Other Structures	MACHINERY Permanently Attached to Real Estate	TOTAL True and Full Value	Homestead Up to $4,000 20%	Over $4,000 and Non-Homestead 33⅓%	Timber Land Class 3c 20%	Homestead Up to $4,000 25%	Over $4,000 and Non-Homestead 40%	MACHINERY Permanently Attached to Real Estate 33⅓%	Seasonal and Recreational Cabins 33⅓%	TOTAL ASSESSED VALUE	Total Assessed Value as Equalized by the Board of Review	FINAL EQUALIZED VALUE
											Dollars	Dollars	Dollars	Dollars	Dollars	Dollars	Dollars	Dollars	Dollars	Dollars	Dollars	Dollars	Dollars	Dollars
State of Minnesota	1	~~N½ of N½~~ GOV'T LOT 1	21	142	27		WR																	
John A. Ricka	2	NW¼ of NW¼				40		NO	Yes	T														
" "	3	SW¼ of NW¼				40		NO	"	"														
U. S. of America	4	SE¼ of NW¼																						
Albert + Elvin M. Snodgrass	5	W. 200' of GOV'T LOT 5				4		NO	Yes	L														
John A. Ricka	6	~~N½ of N½~~ GOV'T LOT 2				41.25		NO	"	T														
Arthur G. Hopkins	7	E. 200' of W. 600' of GOV'T LOT 5						NO	Yes	T	55	128.0									182			
John A. Ricka	8	~~SW¼ of NW¼~~																						
	9	GOV'T LOT 3 LESS COM. AT A POINT 167 N. OF S.E. COR. OF GOV'T LOT 3, THENCE N. 285', W. 225', SE. BOT TO BEG.				39.25		NO	Yes	T														
Anton Bottonsch	10	PART OF GOV'T LOT 3 - COM. AT A PT. 167 N. OF S.E. COR. OF GOV'T LOT 3, THENCE N. 285', W. 225', SE. BOT. TO BEG.				1		NO	"	"														
U. S. of America	11	~~N½ of N½~~ GOV'T LOT 4																						
Orietta L. + Mary Catherine Donatell	12	E. 100' of W. 300' of GOV'T LOT 5				2.5		NO	Yes	L														
Paul Q. Schmidt	13	GOV'T LOT 5 LESS W. 400'				16		NO	"	"														
Wesley O. + Elizabeth J. Johnson	14	E. 200' of W. 800' of GOV'T LOT 5				8		NO	"	"	23	Land described on lines 7, 8 & 9 on line 7									23			
Wesley Snodgrass	15	E. 200' of W. 400' of GOV'T LOT 5				4		NO	"	"														
E. N. Laughton	16	E½ of NW¼ of SE¼				20		NO	"	T														
U. S. of America	17	NW¼ of SE¼																						
State of Minnesota	18	~~SW¼ of SE¼~~ GOV'T LOT 7																						
U. S. of America	19	SW¼ of SE¼																						
U. S. of America	20	W½ of NE¼ of SE¼																						
						216																		

Cass County, Minnesota, for Taxes for the Year 1961.

	SOLD FOR TAXES	VALUATIONS BY SCHOOL DISTRICTS AS EQUALIZED BY DEPARTMENT OF TAXATION: District No. 1 Rate 40.5 Mills	District No.	District No.	District No.	District No.	Tax including State Homestead 41.5 Mills	State Tax on Non-Homestead 41.5 Mills	SPECIAL TAXES	SPECIAL TAXES	TOTAL TAXES		PAID	WHEN PAID	Number of Receipt	March Settlement 1962	June Settlement 1962	Penalty	November Settlement 1962	Penalty	Collections to First Monday in January 1963	Penalty	Delinquent on First Monday in January 1963	Total Delinquent Tax and Penalty	REMARKS
		Dollars	Dollars	Dollars	Dollars	Dollars	$ cts.	$ cts.	$ cts.	$ cts.	$ cts.			Month Day Year		$ cts.	$ cts.	$ cts.	$ cts.	$ cts.	$ cts.	$ cts.	$ cts.	$ cts.	
1												1													
2		53					16 78	48			17 26	2	2nd HALF PAID OCT 9 1961 1st HALF PAID APR 18 1962	19356 6703			8 63		8 63					22128	10615
3		67					21 20	62			21 82	3	2nd HALF PAID OCT 9 1961 1st HALF PAID APR 18 1962	19356 6703			10 91		10 91						"
4												4													
5		145					45 88	132			47 20	5	PAID IN FULL MAY 3 1962	8444			47 20								10555
6		17					5 38	16			5 54	6	2nd HALF PAID OCT 9 1961 1st HALF PAID APR 18 1962	19356 6703			2 77		2 77					22128	10615
7		182					57 60	166			59 26	7	PAID IN FULL MAY 3 1962	8444			59 26								10618
8												8													
9		95					30 06	86			30 92	9	2nd HALF PAID OCT 9 1961 1st HALF PAID APR 18 1962	19356 6703			15 46		15 46						10615
10	SOLD FOR TAXES	70					22 16	64			22 80	10	1st HALF PAID MAY 31 1962	16811			11 40						11 40	22127	25792
11												11													
12		137					43 36	124			44 60	12	PAID IN FULL MAY 31 1962	16816			44 60								10619
13		128					40 50	116			41 66	13	PAID IN FULL MAY 9 1962	16691			41 66								10616
14		23					7 28	20			7 48	14	PAID IN FULL MAY 31 1962	16873			7 48								10614
15		25					7 92	22			8 14	15	PAID IN FULL JUN 20 1962	13767					8 14					Sent to Tax Jan 8-14	10617
16	SOLD FOR TAXES	20					6 32	18			6 50	16											6 50		
17												17													
18												18													
19												19													
20												20													
		962					304 44	874			313 18						244 37		45 71				17 90		

Assessment Roll and Tax List of Real Property in the Town of Roggen, Cass County, Minnesota, for Taxes for the Year 1961.

Form 5CD · MILLER-DAVIS CO., MINNEAPOLIS

* Indicate Type of Property: R-Residential, C-Commercial, I-Industrial, U-Utility, F-Farm, L-Lakeshore, T-Timber, M-Mineral

		DESCRIPTION OF PROPERTY								TRUE AND FULL VALUATIONS				ASSESSED VALUATIONS													
IN WHOSE NAME ASSESSED		SUBDIVISION	Sec. or Lot	Town or Block	Rng.	Number of Acres of Land		No. School District	Indicate Homestead Yes or No	Agri. Seas. Recr. Yes or No	* Indicate Type of Property	LAND Exclusive of Structures and Improvements	BUILDINGS and Other Structures	MACHINERY Permanently Attached to Real Estate	TOTAL True and Full Value	RURAL: Homestead Up to $4,000 20%	RURAL: Over $4,000 and Non-Homestead 33⅓%	ALL OTHER: Timber Land Class 3e 20%	ALL OTHER: Homestead Up to $4,000 25%	ALL OTHER: Over $4,000 and Non-Homestead 40%	MACHINERY Permanently Attached to Real Estate 33⅓%	Seasonal and Recreational Cabins 33⅓%	TOTAL ASSESSED VALUE	Total Assessed Value as Equalized by the Board of Review	FINAL EQUALIZED VALUE
						Acres	100ths					Dollars	Dollars	Dollars	Dollars	Dollars	Dollars	Dollars	Dollars	Dollars	Dollars	Dollars	Dollars	Dollars	Dollars
State of Minnesota	1	NE¼ of NE¼	22	142	27			NW																	
N. A. + Lucina Rogers	2	GOVT LOT 1 LESS 13.28 PLATTED AS "ROGERS BEACH"				36.72			NO	NO	T														
Geo. E. Pickt Paint + Russell C. Johnston ~~Trust~~		S½ of GOVT LOT 2				23.12			NO	Yes	R														
State of Minnesota	4	SE¼ of NE¼																							
Margaret + Arnold Brum	5	N½ of GOVT LOT 2 LESS S½				13			NO	NO	L														
William C. Miller	6	S½ of N½ of GOVT LOT 2				14			NO	NO	C														
State of Minnesota	7	~~NW¼ of NW¼~~ GOVT LOT 8																							
State of Minnesota	8	~~SW¼ of NW¼~~ " LOT 7																							
	9	SE¼ of NW¼																							
	10																								
U. S. of America	11	~~NE¼ of SW¼~~ GOVT																							
	12	~~NW¼ of SW¼~~ LOT 6																							
U. S. of America	13	SW¼ of SW¼																							
U. S. of America	14	~~SE¼ of SW¼~~ GOVT LOT 5																							
	15																								
Henry + Floyd M. Hodgson	16	NE¼ of SE¼ GOVT LOT 3				57.50			NO	Yes	T														
	17	NW¼ of SE¼																							
Julius + Genevieve Breitkreutz	18	GOVT LOT 4 LESS S. 460'				37.50			NO	Yes	C														
	19	SE¼ of SE¼																							
Evelyn R. Cameron	20	S. 460' of GOVT LOT 4				14			NO	"	L														
Lester C. + Denice L. Wang		N½ of N½ of Lot 2				195.84																			

VALUATIONS BY SCHOOL DISTRICTS AS EQUALIZED BY DEPARTMENT OF TAXATION

		District No. 2	District No. 2	District No. 2	District No. 2	District No.	District No.	Tax Including State Homestead	State Tax on Non-Homestead	SPECIAL TAXES	SPECIAL TAXES	TOTAL TAXES		PAID	WHEN PAID			Number of Receipt	March Settlement 1962	June Settlement 1962	Penalty	November Settlement 1962	Penalty	Collections to First Monday in January 1963	Penalty	Delinquent on First Monday in January 1963	Total Delinquent Tax and Penalty	REMARKS
SOLD FOR TAXES		Rate 36 Mills	Rate 36 Mills	Rate 36 Mills	Rate 36 Mills	Rate Mills	Rate Mills	41.21 Mills							Month	Day	Year											
		Dollars	Dollars	Dollars	Dollars	Dollars	Dollars	$ cts.	$ cts.	$ cts.	$ cts.	$ cts.							$ cts.	$ cts.	$ cts.	$ cts.	$ cts.	$ cts.	$ cts.	$ cts.	$ cts.	
	1												1															
	2			62				20.86	56			21.42	2	2nd Half Paid 1st Half Paid	OCT 9 MAY		1962 1962	17507 3304		10.71		10.71					10577
	3		108					34.18	98			35.16	3	1st HALF PAID	MAY	31	1962	16884		17.58						17.58	1989	23129 2576
	4												4															
	5			43				14.46	40			14.86	5	1st Half Paid 2nd Half Paid	MAY OCT 9	29	1962 1962	9283 15853		7.43		7.43						23114
	6			208				69.48	190			71.88	6	PAID IN FULL	MAY	31	1962	16322		7.188								18515 10566
	7												7															
	8												8															
	9												9															
	10												10															
	11												11															
	12												12															
	13												13															
	14												14															
	15												15															
	16		88					27.86	80			28.66	16	PAID IN FULL	MAY	1	1962	9878		28.66								16610
	17												17															
	18		1147 206					112.72	188			113.60	18	PAID IN FULL	APR	2	1962	9686		113.60								16609
	19												19															
	20		33					10.44	30			10.74	20	PAID IN FULL	APR	27	1962	8077		10.74								
			1147			147		18420																				
			206		212	1146		10530	682																			
			582			893		28950				29632								806.62		18.14				17.58		

Assessment Roll and Tax List of Real Property in the Town of Pogue, Cass County, Minnesota, for Taxes for the Year 1961.

Form 5(D) MILLER-DAVIS CO., MINNEAPOLIS

* Indicate Type of Property: R-Residential, C-Commercial, I-Industrial, U-Utility, F-Farm, L-Lakeshore, T-Timber, M-Mineral

	IN WHOSE NAME ASSESSED		DESCRIPTION OF PROPERTY: SUBDIVISION	Sec. or Lot	Town or Block	Rng.	Number of Acres of Land: Acres	100ths	No. School District	Indicate Homestead or No	Agri. or Rural Res. or No	Indicate Type of Property	TRUE AND FULL VALUATIONS: LAND Exclusive of Structures and Improvements	BUILDINGS and Other Structures	MACHINERY Permanently Attached to Real Estate	TOTAL True and Full Value	ASSESSED VALUATIONS: RURAL: Homestead Up to $4,000 20%	RURAL: Over $4,000 and Non-Homestead 33⅓%	ALL OTHER: Timber Land Class 3c 20%	ALL OTHER: Homestead Up to $4,000 25%	ALL OTHER: Over $4,000 and Non-Homestead 40%	ALL OTHER: MACHINERY Permanently Attached to Real Estate 33⅓%	ALL OTHER: Seasonal and Recreational Cabins 33⅓%	TOTAL ASSESSED VALUE	Total Assessed Value as Equalized by the Board of Review	FINAL EQUALIZED VALUE
													Dollars	Dollars	Dollars	Dollars	Dollars	Dollars	Dollars	Dollars	Dollars	Dollars	Dollars	Dollars	Dollars	Dollars
	State of Minnesota	1	NE¼ of NE¼		23	142	27		Un																	
	U. S. of America	2	NW¼ of NE¼ LESS 3 ACS.																							
	U. S. of America	3	SW¼ of NE¼																							
	U. S. of America	4	SE¼ of NE¼																							
	William C. Robbie (Deceased)	5	3 ACS. OF NW¼ OF NE¼				3			No	Yes	T	30			30	Aud. Assess omitted property					10				
	U. S. of America	6	NE¼ of NW¼																							
	U. S. of America	7	NW¼ of NW¼																							
	U. S. of America	8	SW¼ of NW¼																							
	U. S. of America	9	SE¼ of NW¼																							
		10																								
	State of Minnesota	11	NE¼ of SW¼																							
	Julius + Genevieve Brutherently	12	NW¼ of SW¼				40			Yes	Yes	T														
	" " "	13	SW¼ of SW¼				40			Yes	Yes	T														
	U. S. of America	14	SE¼ of SW¼																							
		15																								
	U. S. of America	16	NE¼ of SE¼																							
	U. S. of America	17	NW¼ of SE¼																							
	U. S. of America	18	SW¼ of SE¼																							
	U. S. of America	19	SE¼ of SE¼																							
		20																								
							83																			

	SOLD FOR TAXES	VALUATIONS BY SCHOOL DISTRICTS AS EQUALIZED BY DEPARTMENT OF TAXATION: District No. Rate ... Mills	District No. Rate ... Mills	District No. Rate ... Mills	District No. Rate ... Mills	District No. Rate ... Mills	Tax Including State Homestead ... Mills	State Tax on Non-Homestead ... Mills	SPECIAL TAXES	SPECIAL TAXES	TOTAL TAXES		PAID	WHEN PAID	Number of Receipt	March Settlement 1962	June Settlement 1962	Penalty	November Settlement 1962	Penalty	Collections to First Monday in January 1963	Penalty	Delinquent on First Monday in January 1963	Total Delinquent Tax and Penalty	REMARKS
		Dollars	Dollars	Dollars	Dollars	Dollars	$ cts.	$ cts.	$ cts.	$ cts.	$ cts.			Month Day Year		$ cts.	$ cts.	$ cts.	$ cts.	$ cts.	$ cts.	$ cts.	$ cts.	$ cts.	
1												1													
2												2													
3												3													
4												4													
5		10					316	10			326	5	Total 20 Statement (20 Is brought up when delinquent)								326		359	3.26 Abated	
6												6													
7												7													
8												8													
9												9													
10												10													
11												11													
12		H 26					822				822	12	PAID IN FULL APR 23 1962		9126		822								10609
13		H 12					380				380	13	PAID IN FULL APR 23 1962				380								
14												14													
15												15													
16												16													
17												17													
18												18													
19												19													
20												20													
		H 38					1202				1202						1202						326	3.26 abated	

Pat. of Park Park

Pat. of Bogue Beach

Bay Bay Park

Assessment Roll and Tax List of Real Property in the Town of Pooges, Cass County, Minnesota, for Taxes for the Year 1961.

Form 5-CD · MILLER-DAVIS CO., MINNEAPOLIS

* Indicate Type of Property: R-Residential, C-Commercial, I-Industrial, U-Utility, F-Farm, L-Lakeshore, T-Timber, M-Mineral

	IN WHOSE NAME ASSESSED		DESCRIPTION OF PROPERTY: SUBDIVISION	Sec. or Lot	Town or Block	Rng.	Number of Acres of Land: Acres	Number of Acres of Land: 100ths	No. School District	Indicate Homestead Yes or No	Agricultural Real Estate Yes or No	Indicate Type of Property	TRUE AND FULL VALUATIONS: LAND Exclusive of Structures and Improvements	BUILDINGS and Other Structures	MACHINERY Permanently Attached to Real Estate	TOTAL True and Full Value	ASSESSED VALUATIONS: RURAL: Homestead Up to $4,000 20%	RURAL: Over $4,000 and Non-Homestead 33⅓%	ALL OTHER: Timber Land Class 3c 20%	ALL OTHER: Homestead Up to $4,000 25%	ALL OTHER: Over $4,000 and Non-Homestead 40%	ALL OTHER: MACHINERY Permanently Attached to Real Estate 33⅓%	ALL OTHER: Seasonal and Recreational Cabins 33⅓%	TOTAL ASSESSED VALUE	Total Assessed Value as Equalized by the Board of Review	FINAL EQUALIZED VALUE
													Dollars	Dollars	Dollars	Dollars	Dollars	Dollars	Dollars	Dollars	Dollars	Dollars	Dollars	Dollars	Dollars	Dollars
U. S. of America	1		N E ¼ of N E ¼	24	142	27			un																	
State of Minnesota	2		N W ¼ of N E ¼																							
State of Minnesota	3		S W ¼ of N E ¼																							
U. S. of America	4		S E ¼ of N E ¼																							
	5																									
State of Minnesota	6		N E ¼ of N W ¼																							
State of Minnesota	7		N W ¼ of N W ¼																							
State of Minnesota	8		S W ¼ of N W ¼																							
State of Minnesota	9		S E ¼ of N W ¼																							
	10																									
U. S. of America	11		N E ¼ of S W ¼																							
U. S. of America	12		N W ¼ of S W ¼																							
U. S. of America	13		S W ¼ of S W ¼																							
U. S. of America	14		S E ¼ of S W ¼																							
	15																									
U. S. of America	16		N E ¼ of S E ¼																							
State of Minnesota	17		N W ¼ of S E ¼																							
U. S. of America	18		S W ¼ of S E ¼																							
U. S. of America	19		S E ¼ of S E ¼																							
	20																									

	SOLD FOR TAXES	VALUATIONS BY SCHOOL DISTRICTS AS EQUALIZED BY DEPARTMENT OF TAXATION: District No. ____ Rate ____ ____ Mills	District No. ____ Rate ____ ____ Mills	District No. ____ Rate ____ ____ Mills	District No. ____ Rate ____ ____ Mills	District No. ____ Rate ____ ____ Mills	District No. ____ Rate ____ ____ Mills	Tax including State Homestead ____ Mills	State Tax on Non-Homestead ____ Mills	SPECIAL TAXES	SPECIAL TAXES	TOTAL TAXES		PAID	WHEN PAID: Month Day Year	Number of Receipt	March Settlement 1962	June Settlement 1962	Penalty	November Settlement 1962	Penalty	Collections to First Monday in January 1963	Penalty	Delinquent on First Monday in January 1963	Total Delinquent Tax and Penalty	REMARKS
		Dollars	Dollars	Dollars	Dollars	Dollars	Dollars	$ cts.	$ cts.	$ cts.	$ cts.	$ cts.					$ cts.	$ cts.	$ cts.	$ cts.	$ cts.	$ cts.	$ cts.	$ cts.	$ cts.	
1													1													
2													2													
3													3													
4													4													
5													5													
6													6													
7													7													
8													8													
9													9													
10													10													
11													11													
12													12													
13													13													
14													14													
15													15													
16													16													
17													17													
18													18													
19													19													
20													20													

Assessment Roll and Tax List of Real Property in the Pt. of Park of Pt. of Boom Lake, Cass County, Minnesota, for Taxes for the Year 1961.

Form 5GD—MILLER-DAVIS CO., MINNEAPOLIS

* Indicate Type of Property: R-Residential, C-Commercial, I-Industrial, U-Utility, F-Farm, L-Lakeshore, T-Timber, M-Mineral

		DESCRIPTION OF PROPERTY								TRUE AND FULL VALUATIONS				ASSESSED VALUATIONS																													
															RURAL		ALL OTHER																										
IN WHOSE NAME ASSESSED		SUBDIVISION	Sec. or Lot	Town or Block	Rng.	Number of Acres of Land: Acres	Number of Acres of Land: 100ths	No. School District	Indicate Homestead Yes No	Agri. or Seas. Rec. Yes No	* Indicate Type of Property	LAND Exclusive of Structures and Improvements	BUILDINGS and Other Structures	MACHINERY Permanently Attached to Real Estate	TOTAL True and Full Value	Homestead Up to $4,000 20%	Over $4,000 and Non-Homestead 33⅓%	Timber Land Class 3e 20%	Homestead Up to $4,000 25%	Over $4,000 and Non-Homestead 40%	MACHINERY Permanently Attached to Real Estate 33⅓%	Seasonal and Recreational Cabins 33⅓%	TOTAL ASSESSED VALUE	Total Assessed Value as Equalized by the Board of Review	FINAL EQUALIZED VALUE
												Dollars	Dollars	Dollars	Dollars	Dollars	Dollars	Dollars	Dollars	Dollars	Dollars	Dollars	Dollars	Dollars	Dollars
U. S. of America	1	NE¼ of NE¼		25/42	27			M																	
U. S. of America	2	NW¼ of NE¼																							
U. S. of America	3	SW¼ of NE¼																							
U. S. of America	4	SE¼ of NE¼																							
	5																								
U. S. of America	6	NE¼ of NW¼																							
U. S. of America	7	NW¼ of NW¼																							
U. S. of America	8	SW¼ of NW¼																							
U. S. of America	9	SE¼ of NW¼																							
	10																								
State of Minnesota	11	NE¼ of SW¼																							
U. S. of America	12	NW¼ of SW¼																							
U. S. of America	13	SW¼ of SW¼																							
State of Minnesota	14	SE¼ of SW¼																							
	15																								
U. S. of America	16	NE¼ of SE¼																							
State of Minnesota	17	NW¼ of SE¼																							
U. S. of America	18	SW¼ of SE¼																							
U. S. of America	19	SE¼ of SE¼																							
	20																								

	SOLD FOR TAXES	VALUATIONS BY SCHOOL DISTRICTS AS EQUALIZED BY DEPARTMENT OF TAXATION						Tax Including State Homestead	State Tax on Non-Homestead	SPECIAL TAXES	SPECIAL TAXES	TOTAL TAXES		PAID	WHEN PAID			Number of Receipt	March Settlement 1962	June Settlement 1962	Penalty	November Settlement 1962	Penalty	Collections to First Monday in January 1963	Penalty	Delinquent on First Monday in January 1963	Total Delinquent Tax and Penalty	REMARKS
		District No. ..... Rate ..... Mills	District No. ..... Rate ..... Mills	District No. ..... Rate ..... Mills	District No. ..... Rate ..... Mills	District No. ..... Rate ..... Mills	District No. ..... Rate ..... Mills	..... Mills	..... Mills						Month	Day	Year											
		Dollars	Dollars	Dollars	Dollars	Dollars	Dollars	$ cts.	$ cts.	$ cts.	$ cts.	$ cts.							$ cts.	$ cts.	$ cts.	$ cts.	$ cts.	$ cts.	$ cts.	$ cts.	$ cts.	
1														1														
2														2														
3														3														
4														4														
5														5														
6														6														
7														7														
8														8														
9														9														
10														10														
11														11														
12														12														
13														13														
14														14														
15														15														
16														16														
17														17														
18														18														
19														19														
20														20														

Pt. of Park Park
Pt. of Boom Lake
Cass Co.

Assessment Roll and Tax List of Real Property in the Town of Roger, Cass County, Minnesota, for Taxes for the Year 1961.

Form 5CD—MILLER-DAVIS CO., MINNEAPOLIS

* Indicate Type of Property: R-Residential, C-Commercial, I-Industrial, U-Utility, F-Farm, L-Lakeshore, T-Timber, M-Mineral

	In Whose Name Assessed		Description of Property: Subdivision	Sec. or Lot	Town or Block	Rng.	Number of Acres of Land (Acres)	Number of Acres of Land (100ths)	No. School District	Indicate Homestead Yes or No	Agri. or Seas. Rev. Yes or No	Indicate Type of Property	True and Full Valuations: Land Exclusive of Structures and Improvements (Dollars)	Buildings and Other Structures (Dollars)	Machinery (Permanently Attached to Real Estate) (Dollars)	Total True and Full Value (Dollars)	Assessed Valuations: Rural: Homestead Up to $4,000 20% (Dollars)	Rural: Over $4,000 and Non-Homestead 33⅓% (Dollars)	All Other: Timber Land Class 3c 20% (Dollars)	All Other: Homestead Up to $4,000 25% (Dollars)	All Other: Over $4,000 and Non-Homestead 40% (Dollars)	All Other: Machinery Permanently Attached to Real Estate 33⅓% (Dollars)	All Other: Seasonal and Recreational Cabins 33⅓% (Dollars)	Total Assessed Value (Dollars)	Total Assessed Value as Equalized by the Board of Review (Dollars)	Final Equalized Value (Dollars)
	U. S. of America	1	NE¼ of NE¼	26	142	29			1	Yes																
	U. S. of America	2	NW¼ of NE¼																							
	U. S. of America	3	SW¼ of NE¼																							
	U. S. of America	4	SE¼ of NE¼																							
		5																								
	U. S. of America	6	NE¼ of NW¼																							
	U. S. of America	7	NW¼ of NW¼																							
	U. S. of America	8	SW¼ of NW¼																							
	U. S. of America	9	SE¼ of NW¼																							
		10																								
	U. S. of America	11	NE¼ of SW¼																							
	U. S. of America	12	NW¼ of SW¼																							
	U. S. of America	13	~~SW¼ of SW¼~~ GOVT LOT 1																							
	State of Minnesota	14	SE¼ of SW¼																							
		15																								
	U. S. of America	16	NE¼ of SE¼																							
	U. S. of America	17	NW¼ of SE¼																							
	U. S. of America	18	SW¼ of SE¼																							
	Peter, Mary J. Fisher, Benjamin Spieker	19	SE¼ of SE¼				40		1	No	No	T														
		20																								
							40																			

	Sold for Taxes	Valuations by School Districts as Equalized by Department of Taxation: District No. 1 (Dollars)	District No. 14 (Dollars)	District No. ..... (Dollars)	District No. ..... (Dollars)	District No. ..... (Dollars)	District No. ..... (Dollars)	Tax including State Homestead ..... Mills ($ cts.)	State Tax on Non-Homestead 9.1 Mills ($ cts.)	Special Taxes ($ cts.)	Special Taxes ($ cts.)	Total Taxes ($ cts.)		Paid	When Paid: Month	Day	Year	Number of Receipt	March Settlement 1962 ($ cts.)	June Settlement 1962 ($ cts.)	Penalty ($ cts.)	November Settlement 1962 ($ cts.)	Penalty ($ cts.)	Collections to First Monday in January 1963 ($ cts.)	Penalty ($ cts.)	Delinquent on First Monday in January 1963 ($ cts.)	Total Delinquent Tax and Penalty ($ cts.)	Remarks
1													1																
2													2																
3													3																
4													4																
5													5																
6													6																
7													7																
8													8																
9													9																
10													10																
11													11																
12													12																
13													13																
14													14																
15													15																
16													16																
17													17																
18													18																
19			7.7					24.36	10			25.06	19												25.06	27.57			
20													20																
			7.7					24.36	10			25.06													25.06			

Assessment Roll and Tax List of Real Property in the Town of Rogers

Form 5CD · MILLER-DAVIS CO., MINNEAPOLIS

* Indicate Type of Property: R-Residential, C-Commercial, I-Industrial, U-Utility, F-Farm, L-Lakeshore, T-Timber, M-Mineral

	In Whose Name Assessed		Description of Property: Subdivision	Sec. or Lot	Town or Block	Rng.	Number of Acres of Land (Acres 100ths)	No. School District	Indicate Homestead Yes or No	Agri. or Resi. Resi. Yes or No	Indicate Type Prop. Prop. Type	True and Full Valuations: Land Exclusive of Structures and Improvements (Dollars)	Buildings and Other Structures (Dollars)	Machinery Permanently Attached to Real Estate (Dollars)	Total True and Full Value (Dollars)	Assessed Valuations: Rural: Homestead Up to $4,000 20% (Dollars)	Rural: Over $4,000 and Non-Homestead 33⅓% (Dollars)	All Other: Timber Class 2a 20% (Dollars)	All Other: Homestead Up to $4,000 25% (Dollars)	All Other: Over $4,000 and Non-Homestead 40% (Dollars)	All Other: Machinery Permanently Attached to Real Estate 33⅓% (Dollars)	All Other: Seasonal and Recreational Cabins 33⅓% (Dollars)	Total Assessed Value (Dollars)	Total Assessed Value as Equalized by the Board of Review (Dollars)	Final Equalized Value (Dollars)
	~~Chas. H. Bush & Alice W. Bush~~ ~~Estate - Petition~~	1	~~NE¼NW¼~~ GOV'T LOT 1 27 142 27				58	WM	Yes	NO	R														
	C. L. Stes	2	~~NW¼NW¼~~ 2½ ACS - GOV'T LOT 4				2.66		Yes	Yes	"														
	Alden Black	3	~~SW¼NW¼~~ W. 100' of GOV'T LOT 4				1.75		NO	"	L														
	U. S. of America	4	SE¼NE¼																						
		5																							
	Vernon A. + Neva Rich	6	~~NE¼NW¼~~ GOV'T LOT 8				39		Yes NO	NO	C														
	" " "	7	NW¼NW¼				40		Yes	Yes	T														
	Charles H. + Harriet E. Brown	8	SW¼NW¼ LESS TO U.S.				36		NO	"	"														
	" " "	9	~~SW¼NW¼~~ GOV'T LOT 7 LESS 3 ACS.				13.25		NO	"	"														
	Harry H. + Alfaretta Hoff	10	ALL OF S. 312' OF GOV'T LOT 7 EXCEPT E. 97 & EXCEPT 1.68 ACS.				3		Yes NO	NO	C														
	U. S. of America	11	NE¼SW¼																						
	U. S. of America	12	NW¼SW¼																						
	U. S. of America	13	SW¼SW¼																						
	U. S. of America	14	SE¼SW¼																						
	Opal M. + Rhoda Nordquist	15	W. 250' of E. 1121.2' of GOV'T LOT 4				3		NO	Yes	L														
	U. S. of America	16	~~NE¼SE¼~~ GOV'T LOT 3																						
	Julius M. + Mildred A. Hoff	17	~~NW¼SE¼~~ GOV'T LOT 6				19.23		Yes NO	NO	C														
	U. S. of America	18	~~SW¼SE¼~~ GOV'T LOT 5																						
	U. S. of America	19	~~SE¼SE¼~~ E. 10 ACS. OF GOV'T LOT 4																						
		20																							
							245.89																		

	Sold for Taxes	Valuations by School Districts as Equalized by Department of Taxation: District No. ..... Rate ..... Mills (Dollars)	District No. ..... Rate ..... Mills (Dollars)	District No. ..... Rate ..... Mills (Dollars)	District No. ..... Rate ..... Mills (Dollars)	Tax Including State Homestead ..... Mills ($ cts.)	State Tax on Non-Homestead 9.13 Mills ($ cts.)	Special Taxes ($ cts.)	Special Taxes ($ cts.)	Total Taxes ($ cts.)	Paid	When Paid (Month Day Year)	Number of Receipt	March Settlement 1962 ($ cts.)	June Settlement 1962 ($ cts.)	Penalty ($ cts.)	November Settlement 1962 ($ cts.)	Penalty ($ cts.)	Collections to First Monday in January 1963 ($ cts.)	Penalty ($ cts.)	Delinquent on First Monday in January 1963 ($ cts.)	Total Delinquent Tax and Penalty ($ cts.)	Remarks
1				H 154		51.82				51.82	1	PAID IN FULL MAR 27 1962	7703		51.82								10565
2		H 39				12.34				12.34	2	PAID IN FULL MAR 28 1962	7712		12.34								10608
3		13				4.12	.12			4.24	3	PAID IN FULL JUN 20 1962	13966				4.24						Rem. Number 139 10665
4											4												
5											5												
6				H 172 460		21.26	.42			21.68	6	2nd HALF PAID OCT 31 1962 / 1st Half Paid MAY 23 1962	19594										10584
7		H 24				7.60				7.60	7	2nd Half Paid OCT 31 1962 / 1st Half Paid MAY 29 1962	19598		112.23		112.23					23.18	"
8		48				15.20	.44			15.64	8	PAID IN FULL APR 23 1962			15.64								10604
9		66				20.88	.60			21.48	9	PAID IN FULL APR 23 1962	18748		21.48								"
10				H 96 100		65.46	.92			66.38	10	PAID IN FULL OCT 31 1962	19600				66.38		2.34				25.79
11											11												
12											12												
13											13												
14											14												
15		317				100.32	2.90			103.22	15	1st Half Paid MAY 23 1962 / 2nd Half Paid OCT 31 1962	9274 / 19598		51.61		51.61					23.30	10606
16											16												
17	SOLD FOR TAXES			H 143 180		108.68	1.64			110.32	17	PAID IN FULL DEC 18 1962	18769						110.32	8.83			2.82
18											18												
19											19												
20		H 68 / 444 / 507	H 565 / 940 / 1505	H 628 / 1812		160.46 / 49.12 / 211.58	10.82			610.40	20				245.12		234.96		110.32				

Assessment Roll and Tax List of Real Property in the Town of Rogers

Form 5CD - MILLER-DAVIS CO., MINNEAPOLIS

* Indicate Type of Property: R-Residential, C-Commercial, I-Industrial, U-Utility, F-Farm, L-Lakeshore, T-Timber, M-Mineral

	IN WHOSE NAME ASSESSED	DESCRIPTION OF PROPERTY: SUBDIVISION	Sec. or Lot	Town or Block	Rng.	Number of Acres Land: Acres	Number of Acres Land: 100ths	No. School District	Indicate Homestead Yes or No	Agricultural Real Estate Yes or No	Indicate Type of Property	TRUE AND FULL VALUATIONS: LAND Exclusive of Structures and Improvements (Dollars)	BUILDINGS and Other Structures (Dollars)	MACHINERY Permanently Attached to Real Estate (Dollars)	TOTAL True and Full Value (Dollars)	ASSESSED VALUATIONS: RURAL: Homestead Up to $4,000 20% (Dollars)	RURAL: Over $4,000 and Non-Homestead 33⅓% (Dollars)	ALL OTHER: Timber Land Class 3a 20% (Dollars)	ALL OTHER: Homestead Up to $4,000 25% (Dollars)	ALL OTHER: Over $4,000 and Non-Homestead 40% (Dollars)	ALL OTHER: MACHINERY Permanently Attached to Real Estate 33⅓% (Dollars)	ALL OTHER: Seasonal and Recreational Cabins 33⅓% (Dollars)	TOTAL ASSESSED VALUE (Dollars)	Total Assessed Value as Equalized by the Board of Review (Dollars)	FINAL EQUALIZED VALUE (Dollars)
1	State of Minnesota	~~NE¼NE¼~~ GOVT LOT 1 28/42.27						1111																	
2	State of Minnesota	~~NW¼NE¼~~ " LOT 8																							
3	Charles H. & Harriet C. Brown	~~SW¼NE¼~~ " LOT 2				26			NO	YES	T														
4	" " "	SE¼NE¼ LESS TO U.S.				30.07			NO	"	"														
5																									
6	Indian Land	NE¼NW¼																							
7	State of Minnesota	NW¼NW¼																							
8	State of Minnesota	SW¼NW¼																							
9	Charles Joseph & People Virginia Lewis 49.96	GOVT LOT 7 LESS W. 20 ACS. ~~SE¼NW¼~~				26.50			YES NO	NO	C		200	Allotted Hay, T.B.									N 70 120		
10	U. S. of America	W. 20 ACS. OF GOVT LOT 7																							
11	Indian Land	NE¼SW¼																							
12		~~NW¼SW¼~~ GOVT LOT 8																							
13		SW¼SW¼																							
14		SE¼SW¼																							
15	State of Minnesota	N½ OF GOVT LOT 3																							
16	U. S. of America	~~NE¼SE¼~~ S½ OF GOVT LOT 3																							
17	Frank MacKlein	~~NW¼SE¼~~ GOVT LOT 6				39.75			NO	YES	T														
18	Arnold & Marguerite L. Brown	~~SW¼SE¼~~ GOVT LOT 5				34.70			YES	YES	R														
19	U. S. of America	~~SE¼SE¼~~ GOVT LOT 4																							
20																									
						153.02																			

	SOLD FOR TAXES	VALUATIONS BY SCHOOL DISTRICTS AS EQUALIZED BY DEPARTMENT OF TAXATION: District No. / Rate (Mills) (Dollars)	District No. / Rate (Mills) (Dollars)	District No. / Rate (Mills) (Dollars)	District No. / Rate (Mills) (Dollars)	District No. / Rate (Mills) (Dollars)	Tax including State Homestead (Mills) ($ cts.)	State Tax on Non-Homestead 4.12 (Mills) ($ cts.)	SPECIAL TAXES ($ cts.)	SPECIAL TAXES ($ cts.)	TOTAL TAXES ($ cts.)	PAID	WHEN PAID: Month Day Year	Number of Receipt	March Settlement 1962 ($ cts.)	June Settlement 1962 ($ cts.)	Penalty ($ cts.)	November Settlement 1962 ($ cts.)	Penalty ($ cts.)	Collections to First Monday in January 1963 ($ cts.)	Penalty ($ cts.)	Delinquent on First Monday in January 1963 ($ cts.)	Total Delinquent Tax and Penalty ($ cts.)	REMARKS
1																								
2																								
3		35					11.08	32			11.40	PAID IN FULL	APR 23 1962	7628		11.40								10604
4		40					12.66	36			13.02	PAID IN FULL	APR 23 1962			13.02								"
5																								
6																								
7																								
8																								
9				H 70 120			63.94	110			65.04	PAID IN FULL	MAY 1 0 1962	9880		65.04								10564
10																								
11																								
12																								
13																								
14																								
15																								
16																								
17		33					10.44	30			10.74	PAID IN FULL	NOV 1 5 1962	4736		10.74								10607
18		H 189					54.87				54.82	PAID IN FULL	MAY 2 0 1962	7283		29.91		29.91					22114	10585
19																								
20																								
		H 189 / 33 / 27		H 70 / 120 / 190	3.29 / 3.87		94.00 / 63.94 / 157.94	2.08			160.02					131.11		29.91						

Assessment Roll and Tax List of Real Property in the Town of Remer, Cass County, Minnesota, for Taxes for the Year 1961.

Form 5-CD MILLER-DAVIS CO., MINNEAPOLIS

* Indicate Type of Property: R-Residential, C-Commercial, I-Industrial, U-Utility, F-Farm, L-Lakeshore, T-Timber, M-Mineral

	In Whose Name Assessed	Description of Property: Subdivision	Sec. or Lot	Town or Block	Rng.	Number of Acres of Land (Acres)	Number of Acres of Land (100ths)	No. School District	Indicate Homestead Yes No	Agr. or Seas. Rec. Yes No	Indicate Type of Property	True and Full Valuations: Land Exclusive of Structures and Improvements (Dollars)	Buildings and Other Structures (Dollars)	Machinery Permanently Attached to Real Estate (Dollars)	Total True and Full Value (Dollars)	Assessed Valuations: Rural: Homestead Up to $6,000 20% (Dollars)	Rural: Over $6,000 and Non-Homestead 33⅓% (Dollars)	All Other: Timber Land Class 3a 20% (Dollars)	All Other: Homestead Up to $6,000 25% (Dollars)	All Other: Over $6,000 and Non-Homestead 40% (Dollars)	Machinery Permanently Attached to Real Estate 33⅓% (Dollars)	Seasonal and Recreational Cabins 33⅓% (Dollars)	Total Assessed Value (Dollars)	Total Assessed Value as Equalized by the Board of Review (Dollars)	Final Equalized Value (Dollars)
1		NE¼ of NE¼	29	142	27			UNORG																	
2	Thomas J. Chalupsky & Theodore Mikkel	~~NW¼ of NW¼~~ GOV'T LOT 1					39.45		NO	NO	L														
3		SW¼ of NE¼																							
4		~~SE¼ of NE¼~~ GOV'T LOT 2																							
5	Gust & Helen M. Wood	GOV'T LOT 3					19.05		NO	NO	C														
6		NE¼ of NW¼																							
7		NW¼ of NW¼ IN LAKE																							
8		SW¼ of NW¼																							
9		SE¼ of NW¼																							
10	Paul & Ruth Rider	W. 330' of W½ of GOV'T LOT 7					9.63		NO	NO	L														
11	~~Hilton & Marie E. Rotin~~	E. 330' of W½ of GOV'T LOT 7					9		YES	"	"														
12		NW¼ of SW¼																							
13	Ruth Rider & Richard Erickson	E. 330' of E½ of GOV'T LOT 7 LESS W. 330'					9.62		YES	NO	" C														
14		~~SE¼ of SW¼~~ GOV'T LOT 6																							
15	Burnett & Marguerite Jovaag	W. 330' of E½ of GOV'T LOT 2					9		NO	YES	L														
16	Gust H. & Helen M. Wood	~~NE¼ of NE¼~~ GOV'T LOT 3					34.25		NO	"	T														
17		~~NW¼ of NE¼~~ GOV'T LOT 5 (SEE NEXT PAGE)																							
18		SW¼ of SE¼																							
19	Henry & Theodore A. Johnson	~~SE¼ of SE¼~~ GOV'T LOT 4					24.75		NO	"	"														
20		(CON'T NEXT PAGE)					154.15																		

Cass County, Minnesota, for Taxes for the Year 1961.

	Sold for Taxes	Valuations by School Districts as Equalized by Department of Taxation: District No. Rate Mills (Dollars)	District No. Rate Mills (Dollars)	District No. Rate Mills (Dollars)	District No. Rate Mills (Dollars)	District No. Rate Mills (Dollars)	District No. Rate Mills (Dollars)	Tax including State Homestead Mills ($ cts.)	State Tax on Non-Homestead 9 Mills ($ cts.)	Special Taxes ($ cts.)	Special Taxes ($ cts.)	Total Taxes ($ cts.)	Paid	When Paid (Month Day Year)	Number of Receipt	March Settlement 1962 ($ cts.)	June Settlement 1962 ($ cts.)	Penalty ($ cts.)	November Settlement 1962 ($ cts.)	Penalty ($ cts.)	Collections to First Monday in January 1963 ($ cts.)	Penalty ($ cts.)	Delinquent on First Monday in January 1963 ($ cts.)	Total Delinquent Tax and Penalty ($ cts.)	Remarks
1																									
2					98			32.98	90			33.88	PAID IN FULL	MAY 3 1 1962	16818		33.88								10562
3																									
4																									
5					420			141.32	3.84			145.16	PAID IN FULL	APR 2 5 1962	16902		145.16								10582
6																									
7																									
8																									
9																									
10					37			12.44	34			12.78	PAID IN FULL	OCT 9 1 1962	19549				12.78						O.R. Tr. R. #85230 6/14/62
11					H 90			30.28				30.28	PAID IN FULL	FEB 1 4 1962	17802	30.28									10557
12																									
13					H 113 232			116.08	2.12			118.20	PAID IN FULL	MAY 3 1 1962	12475		118.20								10583
14																									
15			134					47.40	1.22			48.62	PAID IN FULL	MAY 3 1962	8442		48.62								10602
16			57					18.04	.52			18.56	PAID IN FULL	MAY 3 1962	8443		18.56								10603
17																									
18																									
19			90					28.48	.82			29.30											29.30	32.23	25.83
20					H 2083 208			88.92																	
			281		788 1068			333.13	9.76			431.78				30.28	339.42		128.78				29.30		
					990 1271			422.05																	

Assessment Roll and Tax List of Real Property in the Town of Rogers, Cass County, Minnesota, for Taxes for the Year 1961.

Form 5CD HILLER-DAVIS CO., MINNEAPOLIS

* Indicate Type of Property: R-Residential, C-Commercial, I-Industrial, U-Utility, F-Farm, L-Lakeshore, T-Timber, M-Mineral

	IN WHOSE NAME ASSESSED	DESCRIPTION OF PROPERTY: SUBDIVISION	Sec. or Lot	Town or Block	Rng.	Number of Acres of Land: Acres	Number of Acres of Land: 100ths	No. School District	Indicate Homestead Yes or No	Agricultural Reg. Yes or No	Indicate Type of Property*	TRUE AND FULL VALUATIONS: LAND Exclusive of Structures and Improvements (Dollars)	BUILDINGS and Other Structures (Dollars)	MACHINERY Permanently Attached to Real Estate (Dollars)	TOTAL True and Full Value (Dollars)	ASSESSED VALUATIONS: RURAL: Homestead Up to $4,000 20% (Dollars)	RURAL: Over $4,000 and Non-Homestead 33⅓% (Dollars)	ALL OTHER: Timber Land Class 3c 20% (Dollars)	ALL OTHER: Homestead Up to $4,000 25% (Dollars)	ALL OTHER: Over $4,000 and Non-Homestead 40% (Dollars)	ALL OTHER: MACHINERY Permanently Attached to Real Estate 33⅓% (Dollars)	ALL OTHER: Seasonal and Recreational Cabins 33⅓% (Dollars)	TOTAL ASSESSED VALUE (Dollars)	Total Assessed Value as Equalized by the Board of Review (Dollars)	FINAL EQUALIZED VALUE (Dollars)
1		NE¼ of NE¼	29	142	27			m																	
2		NW¼ of NE¼																							
3		SW¼ of NE¼																							
4		SE¼ of NE¼																							
5																									
6		NE¼ of NW¼																							
7		NW¼ of NW¼																							
8		SW¼ of NW¼																							
9		SE¼ of NW¼																							
10																									
11		40 RDS. OF GOVT LOT 5 &																							
12	Myrtle Kief	SW¼ OF SE¼ S. OF RD. LESS SOLD				32			Yes	No	C														
13	C. L. Ayers	W. 20 RDS. OF GOVT LOT 5 & W. 20 RDS. OF SW¼ OF SE¼ N. OF ROAD				13			Yes	No	C														
14	James + Gloria Sharp	& 20 RDS. OF GOVT LOT 5 E. 20 RDS. OF W. 40 RDS. OF GOVT LOT 5 & E. 20 W. 40 RDS. OF SW¼ OF SE¼				8.75			Yes	No	F			150 added by T.B. - H 252 added by T.B. - H.W.								H 124	422		
15	Clarence E. + Maurice E. Grand					8			No	No	L														
16		NE¼ of SE¼																							
17		NW¼ of SE¼																							
18		SW¼ of SE¼																							
19		SE¼ of SE¼																							
20																									
						61.75																			

	SOLD FOR TAXES	VALUATIONS BY SCHOOL DISTRICTS AS EQUALIZED BY DEPARTMENT OF TAXATION: District No. Rate Mills (Dollars)	District No. Rate Mills (Dollars)	District No. Rate Mills (Dollars)	District No. Rate Mills (Dollars)	District No. Rate Mills (Dollars)	District No. Rate Mills (Dollars)	Tax Including State Homestead Mills ($ cts.)	State Tax on Non-Homestead 4.1 Mills ($ cts.)	SPECIAL TAXES ($ cts.)	SPECIAL TAXES ($ cts.)	TOTAL TAXES ($ cts.)
1												
2												
3												
4												
5												
6												
7												
8												
9												
10												
11												
12				H 112 140				84 80	1 28			86 08
13				H 113 320				145 10	2 42			148 62
14				H 124 462				197 18	4 22			201 40
15				40				13 46	3 36			13 82
16												
17												
18												
19												
20				H 349 962 1311				441 14	8 78			449 92

	PAID	WHEN PAID: Month Day Year	Number of Receipt	March Settlement 1962 ($ cts.)	June Settlement 1962 ($ cts.)	Penalty ($ cts.)	November Settlement 1962 ($ cts.)	Penalty ($ cts.)	Collections to First Monday in January 1963 ($ cts.)	Penalty ($ cts.)	Delinquent on First Monday in January 1963 ($ cts.)	Total Delinquent Tax and Penalty ($ cts.)	REMARKS
1													
2													
3													
4													
5													
6													
7													
8													
9													
10													
11	2nd HALF PAID	AUG 7 1962	16503				43 04						
12	1st half	MAY 10 1962	17873		43 04								10.561
13	PAID IN FULL	OCT 25 1962	17888				148 62	3 20					2591
14	2nd HALF PAID	OCT 29 1962	17355										
	1st HALF PAID	MAY 31 1962	16826		100 70		100 70						10260
15	PAID IN FULL	MAY 31 1962	16819		13 82								10.554
16													
17													
18													
19													
20													
					157 56		292 36						

Pg. 32 of Rogers Book 32

Assessment Roll and Tax List of Real Property in the Town of Roger, Cass County, Minnesota, for Taxes for the Year 1961.

Form 5CD MILLER-DAVIS CO., MINNEAPOLIS

* Indicate Type of Property: R-Residential, C-Commercial, I-Industrial, U-Utility, F-Farm, L-Lakeshore, T-Timber, M-Mineral

In Whose Name Assessed	Description of Property: Subdivision	Sec. or Lot	Town or Block	Rng.	Number of Acres of Land (Acres 100ths)	No. School District	Indicate Homestead Yes or No	Agri. or Non-Agri. Yes or No	Indicate Type of Property	True and Full Valuations: Land Exclusive of Structures and Improvements	Buildings and Other Structures	Machinery Permanently Attached to Real Estate	Total True and Full Value	Assessed Valuations: Homestead Up to $4,000 20%	Rural: Over $4,000 and Non-Homestead 33⅓%	Rural: Timber Land Class 3c 20%	All Other: Homestead Up to $4,000 25%	All Other: Over $4,000 and Non-Homestead 40%	Machinery Permanently Attached to Real Estate 33⅓%	Seasonal and Recreational Cabins 33⅓%	Total Assessed Value	Total Assessed Value as Equalized by the Board of Review	Final Equalized Value
										Dollars	Dollars	Dollars	Dollars	Dollars	Dollars	Dollars	Dollars	Dollars	Dollars	Dollars	Dollars	Dollars	Dollars
Harvey + Carmen Countryman	1 ~~[illegible]~~ GOVT LOT 1 30 142 27 5½ of 5½ of 5½ of 4½ of 4½ of NW¼ 0½ of NW¼ & 5½ of 5½ of 4½ of 4½ LESS SOLD				11.25	7M	NO	NO	L						74								2455
Olaf Johnson	2 .74 ac. of GOVT LOT 11 & 5½ of 5½ of 5½ of 5½ of 4½ of 4½ of NW¼ 0½ of NW¼ LESS SOLD				2.20		YES	YES	R														3228
Joel A. Bodin (Contr. Grantee Shirley Mae Bogan)	3 .74 ac. of GOVT LOT 11 & 5½ of 5½ of 5½ of 5½ of 4½ of 4½ of NE¼ & 5½ of 5½ of 5½ of 5½ of 4½ of 4½ of NW¼ of NE¼				.72		NO	"	L														5536
Maurice + Electra Johnson	4 .93 of FRACTIONAL NW¼ of NE¼				.93		NO	"	"														1660
J. C. Huffman	5 GOVT LOT 15				22.50		NO	NO	"						73								2520
	6 NE¼ of NW¼																						
Olaf Johnson	7 GOVT LOT 11 LESS SOLD				13.65		YES NO	NO	L						4 26 42								2256
Paul + Elfrida Erickson	8 SW¼ of NW¼ GOVT LOT 3				4.40		NO	"	"						30								2767
Joel A. Bodin (Contr. Grantee Stuart E. + Doreen Lutterfield)	9 SE¼ of NW¼ 0½ of NW¼ of NW¼ 0½ of NW¼ of NE¼ 0½ of NW¼ of NE¼ 0½ of NW¼ of NE¼ 0½ of NW¼ of NE¼ 0½ of NW¼ of NE¼ 0½ of NW¼ of NE¼ 0½ of NW¼ of NE¼				16.85		NO	YES	T						57								1856
George C. + Nola Carr	11 3/10 ACS. of N½ of GOVT LOT 4																						
U. S. of Amer. (In trust for Mynn Pepper)	GOVT LOT 10																						
Marie Reeder (Contr. Grantee Sellers Emerson)	13 N½ of GOVT LOT 4 LESS 3/10 ACS.				10.75		NO	YES	L						114								3712
	14 S½ of GOVT LOT 4																						
	15 N½ of GOVT LOT 5 OR GOVT LOT 4																						
St. Paul Lutheran Bible Camp Assn.	16 NE¼ of SE¼ GOVT LOT 8 LESS E. 201' & LESS E. 153' OF 13.400'				32.75		EXEMPT AS PARK																
	17 NW¼ of SE¼																						
	18 SW¼ of SE¼																						
	19 SE¼ of SE¼																						
Leo + Florence K. Joffa	20 E. 201' of GOVT LOT 8 & E. 153' of N. 400' of GOVT LOT 8				1		NO	YES	L						60								1952
Clifford Merrill	Part of Merrill's Acres (See Book 2)				104.28										4 222 452 564		4 2367 719 2793 847						28044

Sold for Taxes	Valuations by School Districts as Equalized by Department of Taxation: District No. 2 Rate 31.6 Mills	District No. 1 Rate 5 Mills	District No. Rate Mills	District No. 3 Rate 9.5 Mills	District No. Rate Mills	District No. Rate Mills	Tax including State Homestead Mills	State Tax on Non-Homestead 9.1 Mills	Special Taxes	Special Taxes	Total Taxes	Paid	When Paid (Month Day Year)	Number of Receipt	March Settlement 1962	June Settlement 1962	Penalty	November Settlement 1962	Penalty	Collections to First Monday in January 1963	Penalty	Delinquent on First Monday in January 1963	Total Delinquent Tax and Penalty	Remarks
	Dollars	Dollars	Dollars	Dollars	Dollars	Dollars	$ cts.	$ cts.	$ cts.	$ cts.	$ cts.				$ cts.	$ cts.	$ cts.	$ cts.	$ cts.	$ cts.	$ cts.	$ cts.	$ cts.	
1							2440	68			2508	1	2nd HALF PAID OCT 16 1962	19385		1254		12.54						10.502
2							3228				3228	2	1st HALF PAID MAY 22 1962	12171		1614		16.14					22112	10.552
3		4 102					5380	156			5536	3	PAID IN FULL FEB 15 1962	3815	55.36									10.556
4		170					1614	46			1660	4	PAID IN FULL MAY 3 1962	16925		16.60								10.597
5		51					2456	66			2520	5	PAID IN FULL APR 25 1962	16901		25.20								25.84
6												6												
7							2220	36			2256	7	2nd HALF PAID OCT 16 1962	17698										
8							2692	72			2767	8	1st HALF PAID MAY 22 1962	12171		1128		11.28					22112	10.552
9												9	PAID IN FULL MAY 1 1962	9882		27.67								10.570
10		57					1804	52			1856	10	PAID IN FULL FEB 15 1962	3815	18.56									10.601
11												11												
12												12												
13		114					3608	104			3712	13	Sheldon Fuller OCT 31 1962	21836				37.12	1.30					10.552
14												14												
15												15												
16												16												
17												17												
18												18												
19												19												
20		60					1892	54			1952	20	PAID IN FULL MAY 3 1962	16815		19.52								10.600
		4 222 452 564		4 2367 719 2793 847			17532 4 2367 4 2793	4 654			28044				7392	189.19		771.23						

Assessment Roll and Tax List of Real Property in the Town of Rogers, Cass County, Minnesota, for Taxes for the Year 1961.

Form 3CD MILLER-DAVIS CO., MINNEAPOLIS

* Indicate Type of Property: R-Residential, C-Commercial, I-Industrial, U-Utility, F-Farm, L-Lakeshore, T-Timber, M-Mineral

	IN WHOSE NAME ASSESSED	DESCRIPTION OF PROPERTY: SUBDIVISION	Sec. or Lot	Town or Block	Rng.	Number of Acres of Land: Acres	Number of Acres of Land: 100ths	No. School District	Indicate Homestead Yes or No	Agri. Bona. Reg. Yes or No	* Indicate Type of Property	TRUE AND FULL VALUATIONS: LAND Exclusive of Structures and Improvements (Dollars)	BUILDINGS and Other Structures (Dollars)	MACHINERY Permanently Attached to Real Estate (Dollars)	TOTAL True and Full Value (Dollars)	ASSESSED VALUATIONS: RURAL: Homestead Up to $4,000 20% (Dollars)	RURAL: Over $4,000 and Non-Homestead 33⅓% (Dollars)	ALL OTHER: Timber Land Class 3e 20% (Dollars)	ALL OTHER: Homestead Up to $4,000 25% (Dollars)	ALL OTHER: Over $4,000 and Non-Homestead 40% (Dollars)	ALL OTHER: MACHINERY Permanently Attached to Real Estate 33⅓% (Dollars)	Seasonal and Recreational Cabins 33⅓% (Dollars)	TOTAL ASSESSED VALUE (Dollars)	Total Assessed Value as Equalized by the Board of Review (Dollars)	FINAL EQUALIZED VALUE (Dollars)
1		NE¼ of NE¼	31			14	27		Un																
2		NW¼ of NE¼																							
3		SW¼ of NE¼																							
4		SE¼ of NE¼																							
5																									
6		NE¼ of NW¼																							
7		NW¼ of NW¼																							
8		SW¼ of NW¼																							
9		SE¼ of NW¼																							
10																									
11	State of Minnesota	N½ of NE¼ of SW¼																							
12	State of Minnesota	~~NW¼ of SW¼~~ GOVT LOT 5																							
13	State of Minnesota	~~SW¼ of SW¼~~ GOVT LOT 6 (CONT TO HOMER SANDERS				43	57		Yes	Yes	T														
14		SE¼ of SW¼																							
15	Shuler Lumber Bldgs & Supply Co.	GOVT LOT 13				35	13		NO	"	"														
16		NE¼ of SE¼																							
17		NW¼ of SE¼																							
18	State of Minnesota	SW¼ of SE¼																							
19	State of Minnesota	S½ of SW¼ of SE¼																							
20																									
						66	70																		

	SOLD FOR TAXES	VALUATIONS BY SCHOOL DISTRICTS AS EQUALIZED BY DEPARTMENT OF TAXATION: District No. ____ Rate ____ Mills (Dollars)	District No. 2 Rate 40.5 Mills (Dollars)	District No. ____ Rate ____ Mills (Dollars)	District No. ____ Rate ____ Mills (Dollars)	District No. ____ Rate ____ Mills (Dollars)	District No. ____ Rate ____ Mills (Dollars)	Tax including State Homestead ____ Mills ($ cts.)	State Tax on Non-Homestead 2.1 Mills ($ cts.)	SPECIAL TAXES ($ cts.)	SPECIAL TAXES ($ cts.)	TOTAL TAXES ($ cts.)		PAID	WHEN PAID: Month Day Year	Number of Receipt	March Settlement 1962 ($ cts.)	June Settlement 1962 ($ cts.)	Penalty ($ cts.)	November Settlement 1962 ($ cts.)	Penalty ($ cts.)	Collections to First Monday in January 1963 ($ cts.)	Penalty ($ cts.)	Delinquent on First Monday in January 1963 ($ cts.)	Total Delinquent Tax and Penalty ($ cts.)	REMARKS
1													1													
2													2													
3													3													
4													4													
5													5													
6													6													
7													7													
8													8													
9													9													
10													10													
11													11													
12													12													
13	SOLD FOR TAXES		4	26				822				822	13										8 22			Lastrk 1962
14													14													
15				54				1708	50			1758	15	PAID IN FULL MAY 3 1 1962		14949		17 58								10 58
16													16													
17													17													
18													18													
19													19													
20			4	26									20													
				54				2530	50			2580						17 58					8 22			
				80																						

Assessment Roll and Tax List of Real Property in the Town of Pike, Cass County, Minnesota, for Taxes for the Year 1961.

* Indicate Type of Property: R-Residential, C-Commercial, I-Industrial, U-Utility, F-Farm, L-Lakeshore, T-Timber, M-Mineral

Form 5CD MILLER-DAVIS CO., MINNEAPOLIS

In Whose Name Assessed		Description of Property: Subdivision	Sec. or Lot	Town or Block	Rng.	Number of Acres of Land (Acres / 100ths)	No. School District	Indicate Homestead Yes or No	Agri. or Seas.Ever. Green or No	Indicate Type of Property	True and Full Valuations: Land Exclusive of Structures and Improvements (Dollars)	Buildings and Other Structures (Dollars)	Machinery Permanently Attached to Real Estate (Dollars)	Total True and Full Value (Dollars)	Assessed Valuations: Rural: Homestead Up to $4,000 20% (Dollars)	Rural: Over $4,000 and Non-Homestead 33⅓% (Dollars)	All Other: Timber Land Class 3e 20% (Dollars)	All Other: Homestead Up to $4,000 25% (Dollars)	All Other: Over $4,000 and Non-Homestead 40% (Dollars)	Machinery Permanently Attached to Real Estate 33⅓% (Dollars)	Seasonal and Recreational Cabins 33⅓% (Dollars)	Total Assessed Value (Dollars)	Total Assessed Value as Equalized by the Board of Review (Dollars)	Final Equalized Value (Dollars)
State of Minnesota	1	~~N W ¼ of N E ¼~~ GOV'T LOT 5	5L			142.27		UNK																
	2	N W ¼ of N E ¼																						
	3	S W ¼ of N E ¼																						
	4	S E ¼ of N E ¼																						
U. S. of America	5	GOV'T LOT 4																						
	6	N E ¼ of N W ¼																						
William C. & Stella B. Hehn	7	~~N W ¼ of N W ¼~~ GOV'T LOT 1				12.75		NO	NO	L														
	8	S W ¼ of N W ¼																						
	9	S E ¼ of N W ¼																						
U. S. of America	10	Gov't Lot 2																						
	11	N E ¼ of S W ¼																						
	12	N W ¼ of S W ¼																						
(Eugene Nelson Post 346 Am. Legion in trust for Troop 31, Boy Scouts of America)	13	S½ of S½ of S W ¼ of S W ¼				20		NO	YES	T														
	14	S E ¼ of S W ¼																						
U. S. of America	15	GOV'T LOT 8																						
	16	N E ¼ of S E ¼																						
	17	N W ¼ of S E ¼																						
	18	S W ¼ of S E ¼																						
	19	S E ¼ of S E ¼																						
Harry R. & Theodora F. Johnson	20	GOV'T LOT 3				39		NO	YES	T														
						67.75																		

Sold for Taxes; Validations by School Districts as Equalized by Department of Taxation; Tax Including State Homestead; State Tax on Non-Homestead; Special Taxes; Special Taxes; Total Taxes

	Sold for Taxes	District No. / Rate ... Mills (Dollars)	District No. / Rate ... Mills (Dollars)	District No. / Rate ... Mills (Dollars)	District No. / Rate ... Mills (Dollars)	District No. / Rate ... Mills (Dollars)	District No. / Rate ... Mills (Dollars)	Tax Including State Homestead ... Mills ($ cts.)	State Tax on Non-Homestead 9.1 Mills ($ cts.)	Special Taxes ($ cts.)	Special Taxes ($ cts.)	Total Taxes ($ cts.)
1												
2												
3												
4												
5												
6												
7				18				43	12			45
8												
9												
10												
11												
12												
13			13					412	12			424
14												
15												
16												
17												
18												
19												
20	SOLD FOR TAXES		100					3164	92			3256
			113		13	126		3576 / 435	116			4130

	Paid	When Paid: Month Day Year	Number of Receipt	March Settlement 1962 ($ cts.)	June Settlement 1962 ($ cts.)	Penalty ($ cts.)	November Settlement 1962 ($ cts.)	Penalty ($ cts.)	Collections to First Monday in January 1963 ($ cts.)	Penalty ($ cts.)	Delinquent on First Monday in January 1963 ($ cts.)	Total Delinquent Tax and Penalty ($ cts.)	Remarks
1													
2													
3													
4													
5													
6													
7	PAID IN FULL	FEB 19 1962	1802	4 50									10 557
8													
9													
10													
11													
12													
13	PAID IN FULL	APR 2 3 1962	9633		4 24								10 589
14													
15													
16													
17													
18													
19													
20											32 56	35 82	25 83
				4 50	4 24						32 56		

Assessment Roll and Tax List of Real Property in the Lyon of Rogers, Cass County, Minnesota, for Taxes for the Year 1961.

* Indicate Type of Property: R-Residential, C-Commercial, I-Industrial, U-Utility, F-Farm, L-Lakeshore, T-Timber, M-Mineral

Form 5CD MILLER-DAVIS CO., MINNEAPOLIS

	In Whose Name Assessed	Description of Property: Subdivision	Sec. or Lot	Town or Block	Rng.	Number of Acres of Land (Acres 100ths)	No. School District	Indicate Homestead Yes or No	Agri. or Seas. Rec. Yes or No	* Indicate Type Property	True and Full Valuations: Land Exclusive of Structures and Improvements	Buildings and Other Structures	Machinery Permanently Attached to Real Estate	Total True and Full Value	Assessed Valuations: Rural: Homestead Up to $4,000 20%	Rural: Over $4,000 and Non-Homestead 33⅓%	All Other: Timber Land Class 3c 20%	All Other: Homestead Up to $4,000 25%	All Other: Over $4,000 and Non-Homestead 40%	Machinery Permanently Attached to Real Estate 33⅓%	Seasonal and Recreational Cabins 33⅓%	Total Assessed Value	Total Assessed Value as Equalized by the Board of Review	Final Equalized Value
						Dollars					Dollars	Dollars	Dollars	Dollars	Dollars	Dollars	Dollars	Dollars	Dollars	Dollars	Dollars	Dollars	Dollars	Dollars
1	George B. + Lillian Cramp + George E. Cramp + Dorothy K. Stight + Marjory V. Cones	GOV'T LOT 1 LESS TO U.S.	33	142	27	28.75	Unk	NO	YES	T														22131 / 10593
2	Frank Moe Bain	NW¼ NE¼ GOV'T LOT 8				14.35		NO	"	"														10687
3	"	NW¼ NE¼ GOV'T LOT 7				16.25		NO	"	"														"
4	George B. + Lillian Cramp + George E. Cramp + Dorothy K. Stight + Marjory V. Cones	SW¼ NE¼ GOV'T LOT 2 LESS TO U.S.				32		NO	"	"														22131 / 10593
5																								
6		N½ NW¼ GOV'T LOT 9																						
7		N½ of N½																						
8		SW¼ NW¼ GOV'T LOT 11																						
9	Paul O. Bergfund	SW¼ NW¼ GOV'T LOT 10				33.50		NO	YES	T														2821
10																								
11	" "	N½ of S½				16		NO	YES	T														2588
12		N½ of S½																						
13		S½ of S½																						
14	Joseph Jelen	S½ of S½				16		YES	YES	F														10595
15																								
16	U. S. of America	NW¼ SE¼ GOV'T LOT 3																						
17	Paul O. Bergfund	NW¼ SE¼ " LOT 6				16.50		NO	YES	T														2588
18		SW¼ SE¼ " LOT 5																						
19	U. S. of America	SW¼ SE¼ " LOT 4																						
20																								
						275.75																		

	Sold for Taxes	Valuations by School Districts as Equalized by Department of Taxation: District No. 2 Rate 31.48 Mills	District No. 2	District No.	District No.	District No.	District No.	Tax Including State Homestead	State Tax on Non-Homestead 9.13 Mills	Special Taxes	Special Taxes	Total Taxes	Paid	When Paid (Month Day Year)	Number of Receipt	March Settlement 1962	June Settlement 1962	Penalty	November Settlement 1962	Penalty	Collections to First Monday in January 1963	Penalty	Delinquent on First Monday in January 1963	Total Delinquent Tax and Penalty	Remarks
		Dollars	Dollars	Dollars	Dollars	Dollars	Dollars	$ cts.	$ cts.	$ cts.	$ cts.	$ cts.				$ cts.	$ cts.	$ cts.	$ cts.	$ cts.	$ cts.	$ cts.	$ cts.	$ cts.	
1		67						21.20	62			218.2	1	2 HALF PAID MAY 3 1962	16611		109.1		109.1					
2		45						14.24	42			146.6	2	2 HALF PAID MAY 15 1962	16812		146.6							
3		40						12.66	36			130.2	3	2 HALF PAID MAY 15 1962	14736		130.2							
4		53						16.76	48			172.6	4	2 HALF PAID OCT 3 1962	17601		86.3		86.3					
5													5	2 HALF PAID MAY 3 1962	16812									
6													6											
7													7											
8													8											
9	SOLD FOR TAXES	34						10.76	32			110.8	9				110.8							
10													10											
11	SOLD FOR TAXES	40						12.66	36			130.2	11				130.2							
12													12											
13													13											
14		78						24.68				246.8	14	PAID IN FULL MAY 16 1962	9959		246.8							
15													15											
16													16											
17	SOLD FOR TAXES	17						5.38	16			55.4	17				55.4							
18													18											
19													19											
20		78											20											
		296						118.36	2.72			1208					719.1		195.4				29.64	
		374																						

Assessment Roll and Tax List of Real Property in the Bay of Pequot, Cass County, Minnesota, for Taxes for the Year 1961.

Form 5CD—MILLER-DAVIS CO., MINNEAPOLIS

* Indicate Type of Property: R-Residential, C-Commercial, I-Industrial, U-Utility, F-Farm, L-Lakeshore, T-Timber, M-Mineral

	In Whose Name Assessed	Description of Property: Subdivision	Sec. or Lot	Town or Block	Rng.	Number of Acres of Land: Acres	100ths	No. School District	Indicate Homestead Yes or No	Agri. or Seas. Yes or No	Indicate Type of Property	True and Full Valuations: Land Exclusive of Structures and Improvements (Dollars)	Buildings and Other Structures (Dollars)	Machinery Permanently Attached to Real Estate (Dollars)	Total True and Full Value (Dollars)	Assessed Valuations: Rural: Homestead Up to $4,000 20% (Dollars)	Rural: Over $4,000 and Non-Homestead 33⅓% (Dollars)	All Other: Timber Land Class 3e 20% (Dollars)	All Other: Homestead Up to $4,000 25% (Dollars)	All Other: Over $4,000 and Non-Homestead 40% (Dollars)	Machinery Permanently Attached to Real Estate 33⅓% (Dollars)	Seasonal and Recreational Cabins 33⅓% (Dollars)	Total Assessed Value (Dollars)	Total Assessed Value as Equalized by the Board of Review (Dollars)	Final Equalized Value (Dollars)
1	State of Minnesota	NE¼ of NE¼ Less 15 acs. to U.S.	34	142	27																				
2	U.S. of America	NW¼ of NE¼																							
3	U.S. of America	SW¼ of NE¼																							
4	U.S. of America	SE¼ of NE¼																							
5																									
6	George D. + Lillian M. Crump + George E. Crump + Dorothy L. Steel + Margery A. Crump	NE¼ of NW¼				40			No	Yes	T														
7	" " " " "	NW¼ of NW¼				40			No	"	"														
8	" " " " "	SW¼ of NW¼				40			No	"	"														
9	" " " " "	SE¼ of NW¼				40			No	"	"														
10																									
11	U.S. of America	NE¼ of SW¼																							
12	U.S. of America	NW¼ of SW¼																							
13	U.S. of America	SW¼ of SW¼																							
14	U.S. of America	SE¼ of SW¼																							
15																									
16	U.S. of America	NE¼ of SE¼																							
17	U.S. of America	NW¼ of SE¼																							
18	U.S. of America	SW¼ of SE¼																							
19	U.S. of America	SE¼ of SE¼																							
20																									
						160																			

	Sold for Taxes	Valuations by School Districts as Equalized by Department of Taxation: District No. Rate ... Mills	District No. Rate ... Mills	District No. Rate ... Mills	District No. Rate ... Mills	District No. Rate ... Mills	District No. Rate ... Mills	Tax Including State Homestead ... Mills	State Tax on Non-Homestead 4.1 Mills	Special Taxes	Special Taxes	Total Taxes	Paid	When Paid: Month Day Year	Number of Receipt	March Settlement 1962	June Settlement 1962	Penalty	November Settlement 1962	Penalty	Collections to First Monday in January 1963	Penalty	Delinquent on First Monday in January 1963	Total Delinquent Tax and Penalty	Remarks
		Dollars	No. 2 Dollars	Dollars	Dollars	Dollars	Dollars	$ cts.	$ cts.	$ cts.	$ cts.	$ cts.				$ cts.	$ cts.	$ cts.	$ cts.	$ cts.	$ cts.	$ cts.	$ cts.	$ cts.	
1																									
2																									
3																									
4																									
5																									
6			53					16 78	48			17 26	1/2 HALF PAID OCT 31 1962				8 63		8 63						16 593
7			53					16 78	48			17 26	1/2 HALF PAID OCT 31 1962 / 1/2 HALF PAID MAY 31 1963	14401 / 05812			8 63		8 63						22 181
8			53					16 78	48			17 26	1/2 HALF PAID OCT 31 1962 / 1/2 HALF PAID MAY 31 1963				8 63		8 63						
9			53					16 78	48			17 26	1/2 HALF PAID OCT 31 1962 / 1/2 HALF PAID MAY 31 1963				8 63		8 63						
10																									
11																									
12																									
13																									
14																									
15																									
16																									
17																									
18																									
19																									
20																									
			212					67 12	1 92			69 04					34 52		34 52						

Assessment Roll and Tax List of Real Property in the Prem of Hooper, Cass County, Minnesota, for Taxes for the Year 1961.

Form 5CD MILLER-DAVIS CO., MINNEAPOLIS

* Indicate Type of Property: R-Residential, C-Commercial, I-Industrial, U-Utility, F-Farm, L-Lakeshore, T-Timber, M-Mineral

	IN WHOSE NAME ASSESSED	DESCRIPTION OF PROPERTY: SUBDIVISION	Sec. or Lot	Town or Block	Rng.	Number of Acres of Land: Acres	100ths	No. School District	Indicate Homestead Yes No	Agri. or Seas. Recr. Yes No	* Indicate Type of Property	TRUE AND FULL VALUATIONS: LAND Exclusive of Buildings and Improvements (Dollars)	BUILDINGS and Other Structures (Dollars)	MACHINERY Permanently Attached to Real Estate (Dollars)	TOTAL True and Full Value (Dollars)	ASSESSED VALUATIONS: RURAL: Homestead Up to $4,000 20% (Dollars)	RURAL: Over $4,000 and Non-Homestead 33⅓% (Dollars)	ALL OTHER: Timber Land Class 3e 20% (Dollars)	ALL OTHER: Homestead Up to $4,000 25% (Dollars)	ALL OTHER: Over $4,000 and Non-Homestead 40% (Dollars)	ALL OTHER: MACHINERY Permanently Attached to Real Estate 33⅓% (Dollars)	ALL OTHER: Seasonal and Recreational Cabins 33⅓% (Dollars)	TOTAL ASSESSED VALUE (Dollars)	Total Assessed Value as Equalized by the Board of Review (Dollars)	FINAL EQUALIZED VALUE (Dollars)
1	State of Minnesota	N ½ of N E ¼	35	142	27			Un																	
2	Edward E. Vulkens	N W ¼ of N E ¼				40			No	Yes	T														
3	U. S. of America	S W ¼ of N E ¼																							
4	U. S. of America	S E ¼ of N E ¼																							
5																									
6	U. S. of America	N E ¼ of N W ¼																							
7	State of Minnesota	N W ¼ of N W ¼ LESS 26.5 ACS. TO U.S.																							
8	U. S. of America	S W ¼ of N W ¼																							
9	U. S. of America	S E ¼ of N W ¼																							
10																									
11	State of Minnesota	N E ¼ of S W ¼																							
12	State of Minnesota	N W ¼ of S W ¼																							
13	State of Minnesota	S W ¼ of S W ¼																							
14	State of Minnesota	S E ¼ of S W ¼																							
15																									
16	U. S. of America	N E ¼ of S E ¼																							
17	U. S. of America	N W ¼ of S E ¼																							
18	State of Minnesota	S W ¼ of S E ¼																							
19	State of Minnesota	S E ¼ of S E ¼																							
20																									

	SOLD FOR TAXES	VALUATIONS BY SCHOOL DISTRICTS AS EQUALIZED BY DEPARTMENT OF TAXATION: District No. Rate Mills (Dollars)	District No. Rate Mills (Dollars)	District No. Rate Mills (Dollars)	District No. Rate Mills (Dollars)	District No. Rate Mills (Dollars)	District No. Rate Mills (Dollars)	Tax including State Homestead Mills ($ cts.)	State Tax on Non-Homestead Mills ($ cts.)	SPECIAL TAXES ($ cts.)	SPECIAL TAXES ($ cts.)	TOTAL TAXES ($ cts.)	PAID	WHEN PAID: Month Day Year	Number of Receipt	March Settlement 1962 ($ cts.)	June Settlement 1962 ($ cts.)	Penalty ($ cts.)	November Settlement 1962 ($ cts.)	Penalty ($ cts.)	Collections to First Monday in January 1963 ($ cts.)	Penalty ($ cts.)	Delinquent on First Monday in January 1963 ($ cts.)	Total Delinquent Tax and Penalty ($ cts.)	REMARKS
1																									
2			53					16 78	48			17 26	PAID IN FULL	MAY 10 1962	9874		17 26								105 76
3																									
4																									
5																									
6																									
7																									
8																									
9																									
10																									
11																									
12																									
13																									
14																									
15																									
16																									
17																									
18																									
19																									
20			53					16 78	48			17 26					17 26								

Page 1 of 1 Pages
Prem Twp.
Hooper
1960

Assessment Roll and Tax List of Real Property in the Town of Pooges, Cass County, Minnesota, for Taxes for the Year 1961.

* Indicate Type of Property: R-Residential, C-Commercial, I-Industrial, U-Utility, F-Farm, L-Lakeshore, T-Timber, M-Mineral

Form 5C13 MILLER-DAVIS CO., MINNEAPOLIS

		DESCRIPTION OF PROPERTY								TRUE AND FULL VALUATIONS				ASSESSED VALUATIONS																			
														RURAL		ALL OTHER																	
IN WHOSE NAME ASSESSED		SUBDIVISION	Sec. or Lot	Town or Block	Rng.	Number of Acres of Land: Acres	Number of Acres of Land: 100ths	No. School District	Indicate Homestead Yes or No	Agr. or Seas. Recr. Yes or No	* Indicate Type Property	LAND Exclusive of Structures and Improvements	BUILDINGS and Other Structures	MACHINERY Permanently Attached to Real Estate	TOTAL True and Full Value	Homestead Up to $4,000 20%	Over $4,000 and Non-Homestead 33⅓%	Timber Land Class 3c 20%	Homestead Up to $4,000 25%	Over $4,000 and Non-Homestead 40%	MACHINERY Permanently Attached to Real Estate 33⅓%	Seasonal and Recreational Cabins 33⅓%	TOTAL ASSESSED VALUE	Total Assessed Value as Equalized by the Board of Review	FINAL EQUALIZED VALUE
												Dollars	Dollars	Dollars	Dollars	Dollars	Dollars	Dollars	Dollars	Dollars	Dollars	Dollars	Dollars	Dollars	Dollars
State of Minnesota	1	N E ¼ of N E ¼	36	142	27			UN																	
State of Minnesota	2	N W ¼ of N E ¼																							
State of Minnesota	3	S W ¼ of N E ¼																							
State of Minnesota	4	S E ¼ of N E ¼																							
	5																								
State of Minnesota	6	N E ¼ of N W ¼																							
State of Minnesota	7	N W ¼ of N W ¼																							
State of Minnesota	8	S W ¼ of N W ¼																							
State of Minnesota	9	~~S E ¼ of N W ¼~~ GOV'T LOT 1																							
	10																								
State of Minnesota	11	~~N E ¼ of S W ¼~~ GOV'T LOT 5																							
	12	~~N W ¼ of S W ¼~~																							
State of Minnesota	13	~~S W ¼ of S W ¼~~ GOV'T LOT 4																							
State of Minnesota	14	~~S E ¼ of S W ¼~~ GOV'T LOT 3																							
	15																								
State of Minnesota	16	N E ¼ of S E ¼																							
U. S. of America	17	~~N W ¼ of S E ¼~~ GOV'T LOT 2																							
State of Minnesota	18	S W ¼ of S E ¼																							
State of Minnesota	19	S E ¼ of S E ¼																							
	20																								

	SOLD FOR TAXES	VALUATIONS BY SCHOOL DISTRICTS AS EQUALIZED BY DEPARTMENT OF TAXATION: District No. ..... Rate ..... Mills	District No. ..... Rate ..... Mills	District No. ..... Rate ..... Mills	District No. ..... Rate ..... Mills	District No. ..... Rate ..... Mills	District No. ..... Rate ..... Mills	Tax including State Homestead ..... Mills	State Tax on Non-Homestead ..... Mills	SPECIAL TAXES	SPECIAL TAXES	TOTAL TAXES		PAID	WHEN PAID	Number of Receipt	March Settlement 1962	June Settlement 1962	Penalty	November Settlement 1962	Penalty	Collections to First Monday in January 1963	Penalty	Delinquent as First Monday in January 1963	Total Delinquent Tax and Penalty	REMARKS
		Dollars	Dollars	Dollars	Dollars	Dollars	Dollars	$ cts.	$ cts.	$ cts.	$ cts.	$ cts.			Month Day Year		$ cts.	$ cts.	$ cts.	$ cts.	$ cts.	$ cts.	$ cts.	$ cts.	$ cts.	
	1												1													
	2												2													
	3												3													
	4												4													
	5												5													
	6												6													
	7												7													
	8												8													
	9												9													
	10												10													
	11												11													
	12												12													
	13												13													
	14												14													
	15												15													
	16												16													
	17												17													
	18												18													
	19												19													
	20												20													

PAGES

40

THRU

46

BLANK

Assessment Roll and Tax List of Real Property in the ..... of .....

Cass County, Minnesota, for Taxes for the Year 1961.

Form 5CD MILLER-DAVIS CO., MINNEAPOLIS

* Indicate Type of Property: R-Residential, C-Commercial, I-Ind

	IN WHOSE NAME ASSESSED	DESCRIPTION OF PROPERTY: SUBDIVISION	Sec. or Lot	Town or Block	Rng.	Number of Acres of Land: Acres	100ths	No. School District	Indicate Homestead Yes or No	Agri. or Soil Reserve Yes or No	* Indicate Type of Property	TRUE AND FULL VALUATIONS: LAND Exclusive of Structures and Improvements	BUILDINGS and Other Structures	MACHINERY Permanently Attached to Real Estate	TOTAL True and Full Value	RURAL: Homestead Up to $1,000 20%	Over $1,000 and Not Homestead 33⅓%
												Dollars	Dollars	Dollars	Dollars	Dollars	Dollars
1		N E ¼ of N E ¼															
2		N W ¼ of N E ¼															
3		S W ¼ of N E ¼															
4		S E ¼ of N E ¼															
5																	
6		N E ¼ of N W ¼															
7		N W ¼ of N W ¼															
8		S W ¼ of N W ¼															
9		S E ¼ of N W ¼															
10																	
11		N E ¼ of S W ¼															
12		N W ¼ of S W ¼															
13		S W ¼ of S W ¼															
14		S E ¼ of S W ¼															
15																	
16		N E ¼ of S E ¼															
17		N W ¼ of S E ¼															
18		S W ¼ of S E ¼															
19		S E ¼ of S E ¼															
20																	

	DISTRICTS AS OF TAXATION: District No. ..... Rate ..... Mills	District No. ..... Rate ..... Mills	Tax Including State Homestead ..... Mills	State Tax on Non-Homestead ..... Mills	SPECIAL TAXES	SPECIAL TAXES	TOTAL TAXES		PAID	WHEN PAID: Month Day Year	Number of Receipt	March Settlement 1962	June Settlement 1962	Penalty	November Settlement 1962	Penalty	Collections to First Monday in January 1963	Penalty	Delinquent as First Monday in January 1963	Total Delinquent Tax and Penalty	REMARKS
	Dollars	Dollars	$ cts.	$ cts.	$ cts.	$ cts.	$ cts.					$ cts.	$ cts.	$ cts.	$ cts.	$ cts.	$ cts.	$ cts.	$ cts.	$ cts.	
1																					
2																					
3																					
4																					
5																					
6																					
7																					
8																					
9																					
10																					
11																					
12																					
13																					
14																					
15																					
16																					
17																					
18																					
19																					
20																					

Assessment Roll and Tax List of Real Property in the Town of Pogue, Cass County, Minnesota, for Taxes for the Year 1961.

Form 54 MILLER-DAVIS CO., MINNEAPOLIS

* Indicate Type of Property: R-Residential, C-Commercial, I-Industrial, U-Utility, F-Farm, L-Lakeshore, T-Timber, M-Mineral

	IN WHOSE NAME ASSESSED		DESCRIPTION OF PROPERTY: Town Plat or SUBDIVISION	Sec. or Lot	Town or Block	Rng.	Number of Acres of Land (Acres)	(100ths)	No. School District	Indicate Homestead Yes or No	Agri. or Seas. Rec. Yes or No	* Indicate Type Property	TRUE AND FULL VALUATIONS: LAND Exclusive of Structures and Improvements	BUILDINGS and Other Structures	MACHINERY Permanently Attached to Real Estate	TOTAL True and Full Value	ASSESSED VALUATIONS: RURAL: Homestead Up to $4,000 20%	RURAL: Over $4,000 and Non-Homestead 33⅓%	ALL OTHER: Timber Land Class 3a 20%	ALL OTHER: Homestead Up to $4,000 25%	ALL OTHER: Over $4,000 and Non-Homestead 40%	ALL OTHER: MACHINERY Permanently Attached to Real Estate 33⅓%	ALL OTHER: Seasonal and Recreational Cabins 33⅓%	TOTAL ASSESSED VALUE	Total Assessed Value as Equalized by the Board of Review	FINAL EQUALIZED VALUE
			PART OF GOVT LOT 3 - SEC.	20	142	27							Dollars	Dollars	Dollars	Dollars	Dollars	Dollars	Dollars	Dollars	Dollars	Dollars	Dollars	Dollars	Dollars	Dollars
	Morton J. Johnson	1		1						UNK	NO	NO	L													
	Ralph E. & Eudrun V. Swanson	2		2						NO	"	"														
	Morton J. Johnson	3		3						NO	"	"														
	Ralph E. & Eudrun V. Swanson	4		4						NO	YES	"														
	" " "	5		5						NO	"	"														
	Morton J. Johnson	6		6						NO	YES	L														
	" "	7		7						NO	"	"														
	Ralph E. & Eudrun V. Swanson	8		8						NO	NO	"														
	Morton J. Johnson	9		9						NO	"	"														
	Ralph E. & Eudrun V. Swanson	10		10						NO	"	"														
	Morton J. Johnson	11		11						NO	"	"														
	Ralph E. & Eudrun V. Swanson	12		12						NO	"	"														
		13																								
		14																								
		15																								
		16																								
		17																								
		18																								
		19																								
		20																								

	SOLD FOR TAXES	VALUATIONS BY SCHOOL DISTRICTS AS EQUALIZED BY DEPARTMENT OF TAXATION: District No. 1 Rate 14 Mills	District No. 2 Rate 14 Mills	District No. 3 Rate 14 Mills	District No. 4 Rate 14 Mills	District No. 5 Rate 14 Mills	District No. 6 Rate 14 Mills	Tax including State Homestead Mills	State Tax on Non-Homestead 4.1 Mills	SPECIAL TAXES	SPECIAL TAXES	TOTAL TAXES		PAID	WHEN PAID (Month Day Year)	Number of Receipt	March Settlement 1962	June Settlement 1962	Penalty	November Settlement 1962	Penalty	Collections to First Monday in January 1963	Penalty	Delinquent on First Monday in January 1963	Total Delinquent Tax and Penalty	REMARKS
		Dollars	Dollars	Dollars	Dollars	Dollars	Dollars	$ cts.	$ cts.	$ cts.	$ cts.	$ cts.					$ cts.	$ cts.	$ cts.	$ cts.	$ cts.	$ cts.	$ cts.	$ cts.	$ cts.	
1					10			336	10			346	1	PAID IN FULL	MAY 1 0 1962	9881		3 46								10579
2					15			504	14			518	2	1st HALF PAID 2nd HALF PAID	OCT 3 1962 MAY 3 1962	19004 16520		2 59		2 59					22111	10580
3					15			504	14			518	3	PAID IN FULL	MAY 1 0 1962	9881		5 18								10579
4		15						474	14			488	4	1st HALF PAID 2nd HALF PAID	OCT 3 1962 MAY 3 1962	19004 16520		2 44		2 44					22111	10580
5		365						8386	242			8628	5					43 14		43 14						
6		225						7120	206			7326	6	PAID IN FULL	MAY 1 0 1962	9881		73 26								10579
7		15						474	14			488	7	PAID IN FULL 2nd HALF PAID	MAY 1 0 1962 OCT 3 1962	9881 19004		4 88								"
8					10			336	10			346	8	1st HALF PAID	MAY 3 1 1962	16520		1 73		1 73					22111	10580
9					10			336	10			346	9	PAID IN FULL 2nd HALF PAID	MAY 1 0 1962 OCT 3 1962	9881 19004		3 46								10579
10					10			336	10			346	10	1st HALF PAID	MAY 3 1 1962	16520		1 73		1 73					22111	10580
11					10			336	10			346	11	PAID IN FULL 2nd HALF PAID	MAY 1 0 1962 OCT 3 1962	9881 19004		3 46								10579
12					10			336	10			346	12	1st HALF PAID	MAY 3 1 1962	16520		1 73		1 73					22111	10580
13													13													
14													14													
15													15													
16													16													
17													17													
18													18													
19													19													
20								16454					20													
		520			90	610		20834	564			20042						147 46		53 36						
								1417																		

Assessment Roll and Tax List of Real Property in the Town of Rogers, Cass County, Minnesota, for Taxes for the Year 1961.

Form 51. HILLEBRAND CO., MINNEAPOLIS

* Indicate Type of Property: R-Residential, C-Commercial, I-Industrial, U-Utility, F-Farm, L-Lakeshore, T-Timber, M-Mineral

	In Whose Name Assessed		Description of Property: Subdivision	Sec. or Lot	Town or Block	Rng.	Number of Acres of Land: Acres	100ths	No. School District	Indicate Homestead Yes or No	Agri. or Rural Yes or No	Indicate Type of Property	True and Full Valuations: Land Exclusive of Structures and Improvements	Buildings and Other Structures	Machinery Permanently Attached to Real Estate	Total True and Full Value	Assessed Valuations: Rural: Homestead Up to $4,000 20%	Rural: Over $4,000 and Non-Homestead 33⅓%	All Other: Timber Land, Class 3c 20%	All Other: Homestead Up to $4,000 25%	All Other: Over $4,000 and Non-Homestead 40%	Machinery Permanently Attached to Real Estate 33⅓%	Seasonal and Recreational Cabins 33⅓%	Total Assessed Value	Total Assessed Value as Equalized by the Board of Review	Final Equalized Value
													Dollars	Dollars	Dollars	Dollars	Dollars	Dollars	Dollars	Dollars	Dollars	Dollars	Dollars	Dollars	Dollars	Dollars
Plat of Pawn Park			(13.28 AKS. OUT OF GOVT LOT 1)	22-142-27																						
	William A. + Lavina L. Rogers	1	ROGERS' BEACH	1					UN	NO	YES	L														
	Lester + Lucille Goodman	2		2						NO	"	"														
	" " "	3		3						NO	"	"														
	" " "	4		4						NO	"	"														
	Robert Peter Smith + Shirley Peter Smith	5		5						NO	"	"														
Plat of Rogers Beach	William A. + Lavina L. Rogers	6		6						NO	YES	L														
	" " "	7		7						NO	"	"														
	" " "	8		8						NO	"	"														
	" " "	9		9						NO	"	"														
	" " "	10		10						NO	"	"														
	William A. + Lavina L. Rogers	11		11						NO	YES	L														
	" " "	12		12						NO	"	"														
	" " "	13		13						NO	"	"														
	Claypool + Elizabeth A. Rammel	14		14						NO	"	"														
	" " C. + Lorraine L. Rogers	15	OUTLOT A							NO	NO	L														
		16																								
		17																								
		18																								
		19																								
		20																								

	Valuations by School Districts as Equalized by Department of Taxation: District No. 2 Rate 316 Mills	District No. 111 Rate 18 Mills	District No. 7 Rate 16 Mills	District No. 14 Rate 13 Mills	District No. ... Rate ... Mills	District No. ... Rate ... Mills	Tax Including State Homestead	State Tax on Non-Homestead 4.1 Mills	Special Taxes	Special Taxes	Total Taxes	Sold for Taxes	Paid	When Paid: Month Day Year	Number of Receipt	March Settlement 1962	June Settlement 1962	Penalty	November Settlement 1962	Penalty	Collections to First Monday in January 1963	Penalty	Delinquent on First Monday in January 1963	Penalty	Total Delinquent Tax and Penalty	Remarks
	Dollars	Dollars	Dollars	Dollars	Dollars	Dollars	$ cts.	$ cts.	$ cts.	$ cts.	$ cts.					$ cts.	$ cts.	$ cts.	$ cts.	$ cts.	$ cts.	$ cts.	$ cts.	$ cts.	$ cts.	
1		10					316	10			326		2nd HALF PAID	JUL 2 1962	6174		1 63		1 63							10581
													1st Half Paid	MAY 9 1962	8305											
2		10					316	10			326		PAID IN FULL	MAY 9 1962												10592
3		100					3166	92			3258		PAID IN FULL	MAY 29 1962	9275		39 10									"
4		10					316	10			326		PAID IN FULL	MAY 29 1962												"
5		70					2216	64			2280		1st Half Paid	MAY 29 1962	9384		11 40		11 40							22772 10591
													2nd HALF PAID	OCT 31 1962	1597											
6		5					158	04			162		2nd Half Paid	OCT 8 1962												10581
7		5					158	04			162		1st Half Paid	MAY 9 1962												"
8		5					158	04			162		2nd Half Paid	OCT 8 1962												"
9		5					158	04			162		1st Half Paid	MAY 9 1962												"
10		5					158	04			162		2nd Half Paid	OCT 8 1962	17508				12 50							22110 "
													1st Half Paid	MAY 9 1962	9365		12 30									
11		10					316	10			326		2nd Half Paid	OCT 8 1962												"
12		10					316	10			326		1st Half Paid	MAY 9 1962												"
13		10					316	10			326		2nd Half Paid	OCT 8 1962												"
14		10					316	10			326		1st Half Paid	MAY 9 1962												"
15			10				336	10			346		2nd Half Paid	OCT 8 1962												"
16																										
17																										
18																										
19																										
20																										
		265	10	225			8284										64 73		2533							
							336	356			8976															
							27140																			

Assessment Roll and Tax List of Real Property in the Town of Rogers, Cass County, Minnesota, for Taxes for the Year 1961.

Form 5C—MILLER-DAVIS CO., MINNEAPOLIS

* Indicate Type of Property: R-Residential, C-Commercial, I-Industrial, U-Utility, F-Farm, L-Lakeshore, T-Timber, M-Mineral

Plat of Pawn Park

Plat of Rogers Beach

Bay Bay Park Plat

	IN WHOSE NAME ASSESSED	DESCRIPTION OF PROPERTY: Subdivision	Sec. or Lot	Town or Block	Rng.	Number of Acres of Land: Acres	100ths	No. School District	Indicate Homestead Yes or No	Agri. or Resr. Yes or No	* Indicate Type of Property	TRUE AND FULL VALUATIONS: LAND Exclusive of Structures and Improvements	BUILDINGS and Other Structures	MACHINERY Permanently Attached to Real Estate	TOTAL True and Full Value	ASSESSED VALUATIONS: RURAL: Homestead Up to $4,000 20%	RURAL: Over $4,000 and Non-Homestead 33⅓%	ALL OTHER: Timber Land Class 3c 20%	ALL OTHER: Homestead Up to $4,000 25%	ALL OTHER: Over $4,000 and Non-Homestead 40%	MACHINERY Permanently Attached to Real Estate 33⅓%	Seasonal and Recreational Cabins 33⅓%	TOTAL ASSESSED VALUE	Total Assessed Value as Equalized by the Board of Review	FINAL EQUALIZED VALUE
		8.26 ACS. OF GOVT LOT 2	20	142	27							Dollars	Dollars	Dollars	Dollars	Dollars	Dollars	Dollars	Dollars	Dollars	Dollars	Dollars	Dollars	Dollars	Dollars
1	Alfred R. + Frances G. Guse		1					UW	No	No	L	15			15		5						5		
2	" " "		2						No	No	L	15			15		5						5		
3	" " "		3						No	No	L	15			15		5						5		
4	" " "		4						No	No	L	15			15		5						5		
5	" " "		5						No	No	L	15			15		5						5		
6	Alfred R. + Frances G. Guse		6						No	No	L	15			15		5						5		
7	" " "		7						No	No	L	15			15		5						5		
8	" " "		8						No	No	L	15			15		5						5		
9	" " "		9						No	No	L	15			15		5						5		
10	" " "		10						No	No	L	15			15		5						5		
11	" " "		11						No	No	L	15			15		5						5		
12																									
13																									
14																									
15																									
16																									
17																									
18																									
19																									
20																									

	SOLD FOR TAXES	VALUATIONS BY SCHOOL DISTRICTS AS EQUALIZED BY DEPARTMENT OF TAXATION: District No. Rate Mills	District No. Rate Mills	District No. Rate Mills	District No. 1061 Rate 44.5 Mills	District No. Rate Mills	District No. Rate Mills	Tax including State Homestead Mills	State Tax on Non-Homestead 9.5 Mills	SPECIAL TAXES	SPECIAL TAXES	TOTAL TAXES		PAID	WHEN PAID Month Day Year	Number of Receipt	March Settlement 1962	June Settlement 1962	Penalty	November Settlement 1962	Penalty	Collections to First Monday in January 1963	Penalty	Delinquent on First Monday in January 1963	Total Delinquent Tax and Penalty	REMARKS
		Dollars	Dollars	Dollars	Dollars	Dollars	Dollars	$ cts.	$ cts.	$ cts.	$ cts.	$ cts.					$ cts.	$ cts.	$ cts.	$ cts.	$ cts.	$ cts.	$ cts.	$ cts.	$ cts.	
1					5			168	04			172	1											1 72	189	2 yr sale 2581
2					5			168	04			172	2											1 72	189	
3					5			168	04			172	3											1 72	189	
4					5			168	04			172	4											1 72	189	
5					5			168	04			172	5											1 72	189	
6					5			168	04			172	6											1 72	189	
7					5			168	04			172	7											1 72	189	
8					5			168	04			172	8											1 72	189	
9					5			168	04			172	9											1 72	189	
10					5			168	04			172	10											1 72	189	
11					5			168	04			172	11											1 72	189	
12													12													
13													13													
14													14													
15													15													
16													16													
17													17													
18													18													
19													19													
20													20													
					55			1848	44			1892												1892		

Assessment Roll and Tax List of Real Property in the _____ of _____, Cass County, Minnesota, for Taxes for the Year 1961.

Form 3C MILLER-DAVIS CO., MINNEAPOLIS

* Indicate Type of Property: R-Residential, C-Commercial, I-Industrial, U-Utility, F-Farm, L-Lakeshore, T-Timber, M-Mineral

	IN WHOSE NAME ASSESSED	DESCRIPTION OF PROPERTY: SUBDIVISION	Sec. or Lot	Town or Block	Rng.	Number of Acres of Land: Acres	100ths	No. School District	Indicate Homestead Yes or No	Agri or Seas Recr Yes or No	Indicate Type of Property	TRUE AND FULL VALUATIONS: LAND Exclusive of Structures and Improvements	BUILDINGS and Other Structures	MACHINERY Permanently Attached to Real Estate	TOTAL True and Full Value	ASSESSED VALUATIONS: RURAL: Homestead Up to $4,000 20%	Over $4,000 and Non-Homestead 33⅓%	ALL OTHER: Timber Land Class 3e 20%	Homestead Up to $4,000 25%	Over $4,000 and Non-Homestead 40%	MACHINERY Permanently Attached to Real Estate 33⅓%	Seasonal and Recreational Cabins 33⅓%	TOTAL ASSESSED VALUE	Total Assessed Value as Equalized by the Board of Review	FINAL EQUALIZED VALUE
						Acres	100ths					Dollars	Dollars	Dollars	Dollars	Dollars	Dollars	Dollars	Dollars	Dollars	Dollars	Dollars	Dollars	Dollars	Dollars
1																									
2																									
3																									
4																									
5																									
6																									
7																									
8																									
9																									
10		Totals Carried				3,216	00																		
11																									
12																									
13																									
14																									
15																									
16																									
17																									
18																									
19																									
20																									

	SOLD FOR TAXES	VALUATIONS BY SCHOOL DISTRICTS AS EQUALIZED BY DEPARTMENT OF TAXATION: District No. Rate Mills	District No. Rate Mills	District No. Rate Mills	District No. Rate Mills	Tax Including State Homestead $ cts.	State Tax on Non-Homestead Mills	SPECIAL TAXES $ cts.	SPECIAL TAXES $ cts.	TOTAL TAXES $ cts.	PAID	WHEN PAID Month Day Year	Number of Receipt	March Settlement 1962 $ cts.	June Settlement 1962 $ cts.	Penalty $ cts.	November Settlement 1962 $ cts.	Penalty $ cts.	Collections to First Monday in January 1963 $ cts.	Penalty $ cts.	Delinquent on First Monday in January 1963 $ cts.	Total Delinquent Tax and Penalty $ cts.	REMARKS
1																							
2																							
3																							
4																							
5																							
6																							
7	H	2947	1550 = 4497																				
8	NU	6875	4770 = 11645																				
9		9320	6820 = 16140																				
10					a-Un 31077 0																		
11					Nu-Un 21264 6	10634																	
12					52341 6					5340 50													
13																							
14																							
15																							
16																							
17																							
18																							
19																							
20																							