Assessment & Tax List - 1963

Rogers

Form 1

DIRECTIONS TO ASSESSOR

OFFICE OF COUNTY AUDITOR.

.....County, Minn. .....1963.

To.....Assessor of the.....

According to the requirements of law, I herewith deliver to you the Assessment Books for the .....of.....*for the year 1963, contained a list of all Real Estate that has become subject to taxation since the Assessment of May 1, 1962, so far as the same has come to my knowledge from any source, and I hereby direct you to assess such Real Estate and all Personal Property, and make such changes in Real Estate as are required in the odd-numbered year, and make return thereof as required by the laws of the State of Minnesota prescribing the duties of the assessor.*

A form of the return to be signed by you is appended in this book.

.....*County Auditor.*

Extracts from Laws Relating to the Listing of Personal Property

Section Numbers refer to Minnesota Statutes

Sec. 272.01. **PROPERTY SUBJECT TO TAXATION.** All real and personal property in this state, and all personal property of persons residing therein, * * * is taxable, except such as is by law exempt from taxation.

WHEN LISTED AND ASSESSED

Sec. 273.01 * * * Personal Property shall be listed and assessed annually with reference to its value on May 1, and if acquired on that day, shall be listed by or for the persons acquiring it.

Sec. 273.32. By whom listed. Personal Property shall be listed in the manner following:

1. All persons of full age and sound mind, being a resident of this state, for all the property in their possession.

2. Its shall also list executors, and in the name of his principal, all moneys and other personal property invested, loaned, or otherwise controlled by him as agent or attorney. ***.

3. The property of a minor, child or insane person shall be listed by the guardian, or other person having the care and control thereof.

4. The property of a person for whose benefit it is held in trust, by the trustee; of the estate of a deceased person, by the executor or administrator.

5. The property of a corporation whose assets are in the hands of a receiver, by such receiver.

6. The property of a body politic or corporate, by the proper agent or officer thereof.

7. The property of a firm or company, by a partner or agent thereof.

8. The property of manufacturers and others in the hands of an agent, by such agent in the name of his principal, as merchandise.

Sec. 273.36 Where listed. Except as otherwise in this chapter provided, personal property shall be listed and assessed in the county, town, or district where owner, agent or trustee resides.

Sec. 273.37. Certain personal property; where listed. All household goods and furniture, personal property used in connection therewith, machines, wearing apparel of members of the family, and all personal property in the owner's dwelling house and appurtenances, or for the furnishing of comfort or convenience of the family, shall be listed and assessed in the district where the same is usually kept.

Sec. 273.29. Merchants and manufacturers. The personal property pertaining to the business of a merchant or of a manufacturer shall be listed in the town or district where his business is carried on. ***

Sec. 273.30. Farm property of non-resident. When the owner of land in one town or district shall reside in another town or district, the same shall be listed and assessed in the town or district, where the farm is situated, if the farm is situated in several towns or districts, the same shall be assessed in the town or district in which the principal place of business of such farm is located.

Sec. 273.35. Elevators, etc. on railroad. All elevators and warehouses, with the machinery and fixtures therein, situated upon the land of any railroad company which are not in good faith owned, leased, or controlled by persons, firms, or corporations, shall be listed and assessed as personal property in the town or district where situated.

Sec. 273.33. Pipeline Companies. Subdivision 1. Personal property of pipeline companies engaged in the business of transporting natural gas, gasoline, crude petroleum, or other products, shall be assessed in the county, town, or district where the same is situated.

Subdivision 2. The personal property, consisting of the pipeline system of mains, pipes and equipment attached thereto of pipeline companies and others engaged in the business of transporting natural gas, gasoline, crude petroleum or other petroleum products by pipeline, shall be listed and assessed by the Commissioner of Taxation. This subdivision shall not apply to the pipeline system of any corporation operating through the pipelines per in the lease of local companies for consumers of natural gas, or other petroleum products exclusively for such purpose. Such pipeline system shall be listed and assessed before the fifteenth day of September of each year, and on or before the 15th day of October of each year, the assessor of each personal property district in which such company in each district in which such property is located.

Sec. 273.35. Gas and Water Companies. The personal property of gas and water companies shall be listed and assessed in the town or district in which the principal or other place of business of the company report is located, or where the principal or other place of business of the company is located.

Sec. 273.34. Electric Light and Power Companies to be assessed where property is located. Personal property of electric light and power companies having a fixed situs in any city, village, or township, shall be listed and assessed in the district where situated, without regard to where the principal or other place of business of the company is located.

Sec. 273.37. Electric Light and Power Companies and others operating electric power; place of listing and assessment of personal property. Subdivision 1. Personal property of electric light and power companies, and other individuals and partnerships supplying electric power for lighting purposes, shall be listed and assessed in the town of village, city, and boroughs shall be listed and assessed in the district where situated, except as otherwise provided.

Subdivision 2. All transmission and distribution lines, and equipment attached thereto, having a fixed situs outside the corporate limits of villages, cities, and boroughs shall be listed and assessed as provided in Sections 273.33 and 273.34. Shall be listed with and assessed in the town or district in which the same is located. The commissioner shall assess such property at the same ratio of true and full value fixed by law, and on or before the fifteenth day of September of each year, to the auditor of each county in which such property is located, the aggregate of the assessments made against each company and person owning such property.

Sec. 273.23. Merchants; Canadenses. Every merchant required to list his property shall state also the value of his property pertaining to his business, and every canadense shall be required to list for taxation any property in possession of that state, at the value at which any property contained to him from any other place for the sale purpose of being stored or forwarded, if he has no interest in such property, and derives no profit from its sale.

Sec. 273.24. Manufacturers. Every manufacturer required to list his property shall state also the value of all articles purchased, received, or otherwise in his possession, or under his control, at the place of listing, and process of manufacturing, combining, rectifying or refining. Every manufacturer and person owning a manufacturing establishment shall state the value of all tools, and implements used in the value of all engines, machinery, tools, and implements used or designed to be used in any such process, except such fixtures as have been assessed as real estate.

Sec. 273.44. Estate of deceased decedents. The personal property of the estate of a deceased person shall be listed and assessed at the place of listing at the time of his death.

Sec. 273.45. Persons under Guardianship. The personal property of persons under guardianship shall be listed and assessed where the guardian resides and of every other person under guardianship, where the ward resides.

Sec. 273.46. Assignees and receivers. Personal property in the hands of an assignee or receiver shall be listed and assessed at the place of listing before his appointment.

Sec. 273.47. Property moved between May and July. The owner of any personal property which shall be moved from one town or district to another between May 1 and July 1, shall be assessed in either in which he is first called upon by the assessor. A person moving into a town or district after May 1 and before July 1 shall be assessed in the city owned town on May 1 of each year in the county, town, or district in which he resides, unless he shall make it appear to the assessor that he is liable for tax of the current year on his property in another state.

Sec. 273.48. Where listed in case of doubt. In case of doubt as to the proper place of listing personal property or where it cannot be ascertained, or is evasion, exercised, or between places in the same county, the assessor shall make a return of such property, stating the place of residence, and if between different counties, or county and municipalities, to the Commissioner of Taxation. ***.

Sec. 273.25. Lists to be verified. Every person required to list property for taxation shall make out and deliver to the assessor upon blanks furnished for blanks, a true and complete list of all such property owned by him on May 1 of the current year. He shall also be presumed evidence in the manner of all personal property in his possession or under his control, belonging to any other person, or for information or belief, assessing officer, partner, factor, or in any other capacity.

Sec. 273.03. Examination under oath. Whenever the assessor shall be of the opinion that the person listing property for taxation, firm, and company, or corporation, has not made a full, fair, and complete list, the assessor may examine such person under oath in regard to the amount of the property owned by such person, firm, company, or corporation, or cause the assessor to cause full discovery under oath. The assessor may call upon any person or his principal according to his best information and information.

Section 273.08. Failure to obtain list. In case of failure to obtain a statement of personal property, the assessor shall ascertain the amount of such property, and shall make a return of such amount as he believes to be the true value thereof. When requested, he shall sign and deliver to the person assessed a copy of the statement showing the valuation of the property so listed.

Sec. 273.20. Assessor may enter dwellings, etc. Any officer authorized by law to assess personal property for taxation may, when necessary to make such assessment, enter any dwelling, or other building, or structure, and view the same and the contents thereof.

Sec. 616.05. False statement regarding taxes. Every person who, in making any statement, oral or written, which is required or authorized by law to be made for the purpose of assessing or reducing any tax or assessment, who shall willfully make any statement as to any material matter which he knows to be false, shall be guilty of a gross misdemeanor.

Sec. 273.13. Classification of property—Subdivision 1. Now classified. Subdivision 2. Classification of property. A general property tax and not subject to any other taxes, or exemption, or a tax is hereby classifying for purpose of taxation as provided in this section.

Subdivision 2. Class 1. Iron ore whether mined or unmined shall constitute Class one and shall be valued and assessed at fifty (50) per cent of the full and true value.

Class 1a. All street frontage of the land and open hearth furnaces that are utilized in the iron and steel industry, shall constitute class one-a (1a) and shall be valued and assessed at 15 (fifteen) per cent of the full and true value.

Subdivision 3. Class 2. All household goods and furniture, including clocks, mantels, ornaments, sewing machines, washing machines, of members of the family and all personal property actually used by the owner or his family in the ordinary course of their living, including all equipment of the family residence, shall constitute class two and shall be valued and assessed at 25 per cent of the full and true value thereof.

Subdivision 4. Class 3. All agricultural products, except as provided in Class 4, shall constitute class three and shall be valued and assessed at 40 percent of the full and true value thereof. Provided, that all agricultural manufacturers' materials and manufactured articles, all tools, implements, machinery, and all other personal property used in farming, not provided for class three "a" or "b" and all buildings and improvements assessed as personal property and situated upon land of the State of Minnesota, or of any municipality, subdivision, or agency thereof, or of any other and designed or adaptable to farm and not commercially agricultural use shall constitute class three and shall be valued and assessed at 40 percent of the full and true value thereof.

Subdivision 5. Class 3a. All agricultural products in the hands of the producer shall constitute class three-a (3a) and shall be valued and assessed at 20 per cent of full and true value thereof. Provided, however, that any grain in the hands of the producer shall be exempt from taxation.

Subdivision 6. Class 3d. Livestock, poultry, all horses, mules and asses used exclusively for agricultural purposes, all agricultural tools, implements, machinery, and all other personal property used in farming, pursuit shall constitute class three "d" and shall be valued and assessed at 10 per cent of the full and true value thereof.

Subdivision 9. Class 4. All property not included in the preceding classes shall constitute class four and shall be valued and assessed at forty (40) per cent of the full and true value thereof.

Minnesota Statutes, Section 270.07. The commissioner of taxation shall prescribe the form of all blanks and books required under this chapter . . .

Minnesota Statutes, Section 273.03. The county auditor shall annually provide the necessary assessment books and blanks at the expense of the county, for and to correspond with each assessment district. He shall make out, in the real property assessment book, complete lists of all lands or lots subject to taxation, showing the names of the owners, if to him known; and, if unknown, so stated opposite each tract or lot, the number of acres, and the lots or parts of lots or blocks included in each description of property.***

Minnesota Statutes, Section 273.04. The assessors and at least one member of each local board of review shall meet at the office of the county auditor on a day to be fixed by the commissioner of taxation for the purpose of receiving instructions as to their duties under the laws of the state. Each assessor attending such meetings shall receive as compensation for such service the sum of $7.50 per day for each day necessarily consumed in attending such meeting, and mileage at the rate of seven cents per mile, and each board of review member the sum of $6.00 per day and mileage at the rate of five cents per mile for each mile necessarily traveled in going from his home to and returning from the county seat, to be computed by the usually traveled route, and paid out of the county treasury upon the warrant of the county auditor.

The forms in this book are prescribed for the 1963 assessment by The Commissioner of Taxation

Real Estate
PARK LAKE
MORRIS BEACH
BOY BAY PARK
CROSSLAKE

INDEX TO SECTIONS

SECTION	PAGE
Sec. 1	
" 2	
" 3	
" 4	
" 5	
" 6	
" 7	
" 8	
" 9	
" 10	
" 11	
" 12	
" 13	
" 14	
" 15	
" 16	
" 17	
" 18	
" 19	
" 20	
" 21	
" 22	
" 23	
" 24	
" 25	
" 26	
" 27	
" 28	
" 29	
" 30	
" 31	
" 32	
" 33	
" 34	
" 35	
" 36	

For Convenience of Auditor in Showing Boundaries of School Districts

Township No. 142 *Range No.* 27 *Mer. P. M.*

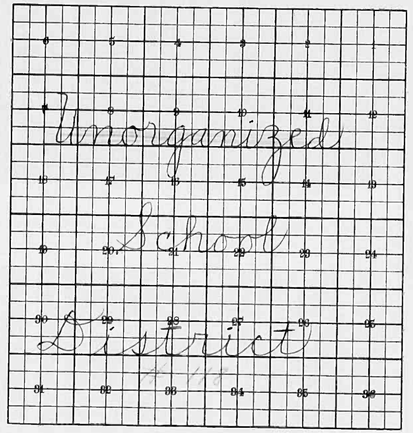

Returns Showing Grain Received in or Handled by Elevators, Warehouses and Mills in the ..... of ..... in the County of ..... for the Year Ending May 1, 1963.

MIGLER-DAVIS CO., MINNEAPOLIS

NAMES OF OWNERS	ADDRESS	SUBDIVISION 1 Bushels of Wheat	Bushels of Soy Beans	Bushels of Flax	Total Subdivision 1 No. Bushels	★ Tax of ½ Mill per Bushel Dollars	Cts.	SUBDIVISION 2 Bushels of Corn	Bushels of Barley	Bushels of Rye	Bushels of Oats	Bushels of Buckwheat	Bushels of all Other Grains	Total Subdivision 2 No. Bushels	★ Tax of ½ Mill Per Bushel Dollars	Cts.	★ Total Tax Dollars	Cts.	REMARKS

Note ★ Assessors will not fill these Columns

REAL PROPERTY BECOMING SUBJECT TO TAXATION SINCE THE LAST PREVIOUS ASSESSMENT OR OMITTED FROM ASSESSMENT ROLLS THE PREVIOUS YEARS.

Assessment of Taxable Real Property in the _____ of _____, County of _____, Minn., for the Year 19 ___.

* Indicate Type of Property: R - Residential, C - Commercial, I - Industrial, U - Utility, F - Farm, L - Lakeshore, T - Timber, M - Mineral

	NAME OF OWNER	School District	DESCRIPTION OF PROPERTY: SUBDIVISION	Sec. or Lot	Twp. or Block	Rng.	Number of Acres of Land: Acres	100ths	Indicate Homestead Yes or No	Indicate Agricultural Yes or No	* Indicate Type of Property	BY WHOM VALUED	TRUE AND FULL VALUATIONS: LAND Exclusive of Structures and Improvements (Dollars)	BUILDINGS and Other Structures (Dollars)	MACHINERY Permanently Attached to Real Estate (Dollars)	TOTAL True and Full Value (Dollars)	ASSESSED VALUATIONS: RURAL: Homestead Up to $4,000 20% (Dollars)	RURAL: Over $4,000 Homestead 33⅓% (Dollars)	ALL OTHER: Homestead Up to $4,000 25% (Dollars)	ALL OTHER: Over $4,000 Homestead 40% (Dollars)	MACHINERY Permanently Attached to Real Estate 33⅓% (Dollars)	TOTAL ASSESSED VALUE (Dollars)	FINAL EQUALIZED VALUE (Dollars)
1												State											
												County											
												Local Bd.											
												Assessor											
2												State											
												County											
												Local Bd.											
												Assessor											
3												State											
												County											
												Local Bd.											
												Assessor											
4												State											
												County											
												Local Bd.											
												Assessor											
5												State											
												County											
												Local Bd.											
												Assessor											
6												State											
												County											
												Local Bd.											
												Assessor											
7												State											
												County											
												Local Bd.											
												Assessor											
8												State											
												County											
												Local Bd.											
												Assessor											
												State											
												County											
												Local Bd.											
												Assessor											

Total No. of Acres _____

Total Value as Equalized by

Total Value as Assessed by

SUMMARY OF TAX COLLECTION

Original Levy	$ 7747.78	
Additions	$ 228.72	
		$
Abatements		$ 246.96
		$ 7729.54

COLLECTIONS

March Settlement	$ 906.38	
June Settlement	$ 5233.34	
November Settlement	$ 1399.00	
January Settlement	$ 96.18	$
		$
Over Collected	$	
Under Collected	$	
Delinquent	$ 494.59	$
Total		$ 7729.54

Assessment of T

Form 316. [illegible]

NAME OF OWNER

TABULAR SCHEDULE OF VALUATIONS, RATES AND TAXES

LEVIED IN THE Town OF Rogers

COUNTY OF CASS, STATE OF MINNESOTA

No.	School District No.	VALUATION BY SCHOOL DISTRICTS: Agricultural Lands (Dollars)	Non-Agricultural Lands (Dollars)	Personal Property (Dollars)	Total Value of all Property except Money and Credits (Dollars)	RATE OF STATE TAXES: Total Rate of State Tax (Mills)	RATE OF COUNTY TAXES: Rev. (Mills)	R. & B. (Mills)	Welfare (Mills)	Bonds and Int. (Mills)	C-H Bldg (Mills)	Sera (Mills)	Total Rate of County Tax (Mills)	RATE OF TOWN TAXES: Rev. (Mills)	R. & B. (Mills)	State Loan (Mills)	Sera (Mills)	(Mills)	(Mills)	(Mills)	Total Rate of Town Tax (Mills)	RATE OF SCHOOL TAXES: Local 1 Mill (Mills)	Special (Mills)	State Loan (Mills)	Deficiency (Mills)	Tuition (Mills)	Transportation (Mills)	(Mills)	(Mills)	Total Rate of all Taxes (Mills)
1	Un	12,938	13,027	Na 2683	28,643	11. 8.22	21.51	20.	5.951	1.92	2.	5.17	12.283	10.	15.		5.				30.		20		7.03					27.03
2																							40		7.03					47.03
3						N.H. 8.22		Co Nurses			.88																			
						17.14		Courts Wel.			.18																			
								Agric. Ins.			.41																			
								Co. Transp.			1.18																			
4																														
5																														
6																														
7																														
8																														

P.P. excluding State Rate

Assessed Value	Rural	All Other	Personal Property	Total
Homestead	6616			6616
Non-Homestead	19,344		2683	22027
Total	25,960		2683	28643

Ex 677
2006
2683

SCHOOL TAXES — TAXES LEVIED

LOCAL 1 MILL AND SPECIAL SCHOOL TAXES BY DISTRICTS

Local 1 Mill	Special	State Loan	Def.			Total School Taxes
	258 96		931 92			1190 68
	628 20		1131 23			1759 43
	886 96		2063 15			2950 11

County: Co Nurses 25 28; Cont Def 5 15; Agric Ins 13 74; Transp. 33 80; 3518 12

ALL OTHER TAXES

FUNDS	Rate	Amounts
State —Non-Homestead,		190 39
State —Homestead,		229 88
County Revenue,		502 54
County Road and Bridge,		572 56
County Welfare,		1704 54
Bonds and Interest		55 00
C.H. Bldg.		57 29
Sera		146 00
Town Revenue,		286 43
Town Road and Bridge,		424 64
Town State Loan,		
Sera		143 21
		859 28
School Local 1 Mill,		
School Special,		886 96
School State Loan,		
Deficiency		2063 15
Tuition		
Transportation		2950 11
		7747 78

Total Taxes Real Estate 7002 80
Pers. Prop. 744 98
Total 7747 78

Total Levy, $ 7747 78

Total Number of Acres 2481 22

State of Minnesota, } ss.
COUNTY OF CASS

I, Edd G. Bowey County Auditor of said County and State aforesaid, do hereby certify that the foregoing is a true and correct Schedule, showing the valuation of all the taxable property, in the Town of Rogers in said County, the several rates of Taxation and Totals of the several Tax Funds levied therein, for the year A. D. 1963

Witness my hand and official seal, this 2 day of December A. D. 1963

Edd G. Bowey County Auditor
By Helen Fedson Deputy

SEAL

Real Estate | LAKE PARK | ROGERS BEACH | BOY BAY PARK | PERSONAL

Assessment of T

Tax 334

NAME OF OWNER

1

2

3

4

5

6

7

8

COLLECTIONS OF TAXES OF 196 , OF , CASS COUNTY, MINNESOTA

FUNDS	MARCH SETTLEMENT 1964	JUNE SETTLEMENT 1964	NOV. SETTLEMENT 19..	Amount Collected from Nov. 15 to 31, inc. Tax Monday in Jan. 19..	REDUCTIONS	Total Reductions and Collected	BALANCE UNCOLLECTED	ADDITIONS	Total Uncollected to First Monday in January, 19..
State—Non-Homestead,	22.13	115.49	417.13	3.05					
State—Homestead,	28.58	127.52	69.21	2.80					
County Revenue,	14.45	43.71	232.52	13.74					
County Road and Bridge,	66.43	318.37	147.58	6.82					
County Welfare,	197.65	932.43	439.13	20.29					
County Bond and Interest,	6.38	30.08	14.17	.65					
Co. Nurse	2.92	13.78	6.49	.31					
REAP	17.77	84.01	38.15	1.77					
Cont Reform	.61	2.83	1.33	.06					
Town Revenue,	33.21	156.68	73.79	3.41					
Town Road and Bridge,	49.82	235.05	110.67	5.12					
Town State Loan,									
C.H. Bldg	.64	3.04	1.46	.69					
Agri Dem	.15	.72	.34	.16					
Library	3.92	18.49	8.71	.40					
Fire	16.62	78.34	36.90	1.71					
School Local 1 Mill,									
School Special,	113.81	467.17	232.38	13.69					
School State Loan,									
Deficiency	289.25	1,128.60	531.52	29.56					
Tuition									
Transportation									
	906.38	4,233.39	1,999.00	46.18					

		LOCAL 1 MILL	SPECIAL	STATE LOAN	Deficiency	TOTALS
MARCH SETTLEMENT	School District No. 69 a		19.07		68.64	87.71
	70 na		94.74		170.61	265.35
	Totals		113.81		239.25	353.06
JUNE SETTLEMENT	School District No. 70 a		159.57		574.68	734.25
	70 na		307.60		553.92	861.52
	Totals		467.17		1,128.60	1,595.77
NOVEMBER SETTLEMENT	School District No. 70 a		62.76		226.08	288.84
	70 na		169.62		305.44	475.06
	Totals		232.38		531.52	763.90
NOVEMBER TO JANUARY	School District No. 70 a					
	70 na		13.64		24.56	38.20
	Totals		13.64		24.56	38.20
ADDITIONS	School District No.					
	Totals					
REDUCTIONS	School District No.					
	Totals					

Real Estate

PARK PARK

ROGERS BEACH

BOY SKY PARK

PERSONAL

Assessment Roll and Tax List of Real Property in the Town of Rogers

Cass County, Minnesota, for Taxes for the Year 1963.

* Indicate Type of Property: R-Residential, C-Commercial, I-Industrial, U-Utility, F-Farm, L-Lakeshore, T-Timber, M-Mineral

Form 1-27 — Hillsboro Co., Minneapolis

	IN WHOSE NAME ASSESSED	DESCRIPTION OF PROPERTY: SUBDIVISION	Sec. or Lot	Town or Block	Rng.	Number of Acres of Land (Acres 100ths)	No. School District	Indicate Homestead Yes or No	Agri. or Seas. Rev. Yes or No	* Indicate Type of Property	TRUE AND FULL VALUATIONS: LAND Exclusive of Structures and Improvements (Dollars)	BUILDINGS and Other Structures (Dollars)	MACHINERY Permanently Attached to Real Estate (Dollars)	TOTAL True and Full Value (Dollars)	ASSESSED VALUATIONS: RURAL: Homestead Up to $1,000 20% (Dollars)	RURAL: Over $1,000 and Non-Homestead 33⅓% (Dollars)	ALL OTHER: Timber Land Class 3a 20% (Dollars)	ALL OTHER: Homestead Up to $4,000 25% (Dollars)	ALL OTHER: Over $4,000 and Non-Homestead 40% (Dollars)	ALL OTHER: MACHINERY Permanently Attached to Real Estate 33⅓% (Dollars)	ALL OTHER: Seasonal and Recreational Claims 33⅓% (Dollars)	TOTAL ASSESSED VALUE (Dollars)	Total Assessed Value as Equalized by the Board of Review (Dollars)	FINAL EQUALIZED VALUE (Dollars)
1	U. S. of America	GOVT LOT 1				(142.27		Un																
2	U. S. of America	GOVT LOT 2																						
3																								
4	U. S. of America	GOVT LOT 10																						
5																								
6	U. S. of America	GOVT LOT 3																						
7	U. S. of America	GOVT LOT 4																						
8	U. S. of America	SW¼NW¼																						
9	U. S. of America	GOVT LOT 5																						
10																								
11	U. S. of America	GOVT LOT 6																						
12	U. S. of America	NW¼ of SW¼																						
13	U. S. of America	W½NW¼SW¼																						
14	U. S. of America	SW¼ of SW¼																						
15																								
16	U. S. of America	GOVT LOT 9																						
17	U. S. of America	GOVT LOT 7																						
18		SW¼NE¼SW¼																						
19	State of Minnesota	GOVT LOT 8																						
20																								

	SOLD FOR TAXES (Dollars)	VALUATIONS BY SCHOOL DISTRICTS AS EQUALIZED BY DEPARTMENT OF TAXATION: District No.___ Rate___ Mills (Dollars)	District No.___ Rate___ Mills (Dollars)	District No.___ Rate___ Mills (Dollars)	District No.___ Rate___ Mills (Dollars)	District No.___ Rate___ Mills (Dollars)	District No.___ Rate___ Mills (Dollars)	Tax including State Homestead ___ Mills ($ cts.)	State Tax on Non-Homestead ___ Mills ($ cts.)	SPECIAL TAXES ($ cts.)	SPECIAL TAXES ($ cts.)	TOTAL TAXES ($ cts.)		PAID (When Paid: Month Day Year)	Number of Receipt	March Settlement 1964 ($ cts.)	June Settlement 1964 ($ cts.)	Penalty ($ cts.)	November Settlement 1964 ($ cts.)	Penalty ($ cts.)	Collections to First Monday in January 1965 ($ cts.)	Penalty ($ cts.)	Delinquent on First Monday in January 1965 ($ cts.)	Total Delinquent Tax and Penalty ($ cts.)	REMARKS
1													1												
2													2												
3													3												
4													4												
5													5												
6													6												
7													7												
8													8												
9													9												
10													10												
11													11												
12													12												
13													13												
14													14												
15													15												
16													16												
17													17												
18													18												
19													19												
20													20												

Real Est. 1-62-27

FARM PARK

ROGERS BEACH

BOY BAY PARK

PERSONAL

Real Est 14-7

Assessment Roll and Tax List of Real Property in the Town of Rogers

Cass County, Minnesota, for Taxes for the Year 1963.

* Indicate Type of Property: R-Residential, C-Commercial, I-Industrial, U-Utility, F-Farm, L-Lakeshore, T-Timber, M-Mineral

	IN WHOSE NAME ASSESSED	DESCRIPTION OF PROPERTY: SUBDIVISION	Sec. or Lot	Town or Block	Rng.	Number of Acres of Land: Acres	100ths	No. School District	Indicate Homestead Yes or No	Agri. Real. Rev. Yes or No	* Indicate Type of Property	TRUE AND FULL VALUATIONS: LAND Exclusive of Structures and Improvements	BUILDINGS and Other Structures	MACHINERY Permanently Attached to Real Estate	TOTAL True and Full Value	ASSESSED VALUATIONS: RURAL: Homestead Up to $4,000 20%	RURAL: Over $4,000 and Non-Homestead 33⅓%	ALL OTHER: Timber Land Class 3a 20%	ALL OTHER: Homestead Up to $4,000 25%	ALL OTHER: Over $4,000 and Non-Homestead 40%	ALL OTHER: MACHINERY Permanently Attached to Real Estate 33⅓%	ALL OTHER: Seasonal and Recreational Cabins 33⅓%	TOTAL ASSESSED VALUE	Total Assessed Value as Equalized by the Board of Review	FINAL EQUALIZED VALUE
						Acres	100ths					Dollars	Dollars	Dollars	Dollars	Dollars	Dollars	Dollars	Dollars	Dollars	Dollars	Dollars	Dollars	Dollars	Dollars
1	U. S. of America	GOV'T LOT 1		2	142	27			Un																
2	State of Minnesota	GOV'T LOT 2																							
3	State of Minnesota	S W ¼ of NE ¼																							
4	U. S. of America	S E ¼ of NE ¼																							
5																									
6	~~Richard Wagner~~ Walter J. Bailey	GOV'T LOT 3				38	07		No	yes	T														
7	State of Minnesota	GOV'T LOT 4																							
8	U. S. of America	S W ¼ of NW ¼																							
9	U. S. of America	S E ¼ of NW ¼																							
10																									
11	U. S. of America	N E ¼ of S W ¼																							
12	State of Minnesota	N W ¼ of S W ¼																							
13	U. S. of America	S W ¼ of S W ¼																							
14	U. S. of America	S E ¼ of S W ¼																							
15																									
16	U. S. of America	N E ¼ of S E ¼																							
17	U. S. of America	N W ¼ of S E ¼																							
18	U. S. of America	S W ¼ of S E ¼																							
19	U. S. of America	S E ¼ of S E ¼																							
20																									
						38	07																		

	SOLD FOR TAXES	VALUATIONS BY SCHOOL DISTRICTS AS EQUALIZED BY DEPARTMENT OF TAXATION: District No. / Rate / Mills	Tax Including State Homestead Mills	State Tax on Non-Homestead 8.42 Mills	SPECIAL TAXES	SPECIAL TAXES	TOTAL TAXES	PAID	WHEN PAID	Number of Receipt	March Settlement 1964	June Settlement 1964	Penalty	November Settlement 1964	Penalty	Collections to First Monday in January 1965	Penalty	Delinquent on First Monday in January 1965	Penalty	Total Delinquent Tax and Penalty	REMARKS
		Dollars	$ cts.	$ cts.	$ cts.	$ cts.	$ cts.		Month Day Year		$ cts.	$ cts.	$ cts.	$ cts.	$ cts.	$ cts.	$ cts.	$ cts.	$ cts.	$ cts.	
1																					
2																					
3																					
4																					
5																					
6		56	1418	50			14.68	PAID IN FULL	APR 21 1964	7150		14.68									10.46
7																					
8																					
9																					
10																					
11																					
12																					
13																					
14																					
15																					
16																					
17																					
18																					
19																					
20																					
		56	1418	50			1468					1462									

FARM PARK
ROGERS BEACH
BOY BAY PARK
PERSONAL

Assessment Roll and Tax List of Real Property in the Town of Rogers

Cass County, Minnesota, for Taxes for the Year 1963.

* Indicate Type of Property: R-Residential, C-Commercial, I-Industrial, U-Utility, F-Farm, L-Lakeshore, T-Timber, M-Mineral

		IN WHOSE NAME ASSESSED	DESCRIPTION OF PROPERTY: SUBDIVISION	Sec. or Lot	Town or Block	Rng.	Number of Acres of Land: Acres	100ths	No. School District	Indicates Homestead Yes or No	Agri. Homestead Yes or No	* Indicate Type of Property	TRUE AND FULL VALUATIONS: LAND Exclusive of Structures and Improvements	BUILDINGS and Other Structures	MACHINERY Permanently Attached to Real Estate	TOTAL True and Full Value	ASSESSED VALUATIONS: RURAL: Homestead Up to $4,000 20%	RURAL: Over $4,000 and Non-Homestead 33⅓%	ALL OTHER: Timber Land Class 3a 20%	ALL OTHER: Homestead Up to $4,000 25%	ALL OTHER: Over $4,000 and Non-Homestead 40%	ALL OTHER: MACHINERY Permanently Attached to Real Estate 33⅓%	ALL OTHER: Seasonal and Recreational Cabins 33⅓%	TOTAL ASSESSED VALUE	Total Assessed Value as Equalized by the Board of Review	FINAL EQUALIZED VALUE
			Dollars										Dollars	Dollars	Dollars	Dollars	Dollars	Dollars	Dollars	Dollars	Dollars	Dollars	Dollars	Dollars	Dollars	Dollars
U.S. of America	1		GOV'T LOT 1	3	142	27				Un																
U. S. of America	2		GOV'T LOT 2																							
U. S. of America	3		S W ¼ of NE ¼																							
U. S. of America	4		S E ¼ of NW ¼																							
	5																									
U. S. of America	6		GOV'T LOT 3																							
U. S. of America	7		GOV'T LOT 4																							
U. S. of America	8		S W ¼ of NW ¼ less RY R/W																							
U. S. of America	9		S E ¼ of NW ¼																							
	10																									
U. S. of America	11		N E ¼ of SW ¼ less RY R/W																							
U. S. of America	12		N W ¼ of SW ¼																							
U. S. of America	13		S W ¼ of SW ¼																							
U. S. of America	14		S E ¼ of SW ¼																							
	15																									
U. S. of America	16		N E ¼ of SE ¼																							
U. S. of America	17		N W ¼ of SE ¼																							
U. S. of America	18		S W ¼ of SE ¼ less R/W																							
U. S. of America	19		S E ¼ of SE ¼																							
	20																									

	SOLD FOR TAXES	VALUATIONS BY SCHOOL DISTRICTS AS EQUALIZED BY DEPARTMENT OF TAXATION: District No. ___ Rate ___ Mills	District No. ___ Rate ___ Mills	District No. ___ Rate ___ Mills	District No. ___ Rate ___ Mills	District No. ___ Rate ___ Mills	District No. ___ Rate ___ Mills	Tax Defaulting State Homestead ___ Mills	State Tax on Non-Homestead ___ Mills	SPECIAL TAXES	SPECIAL TAXES	TOTAL TAXES	PAID	WHEN PAID	Number of Receipt	March Settlement 1964	June Settlement 1964	Penalty	November Settlement 1964	Penalty	Collections to First Monday in January 1965	Penalty	Delinquent on First Monday in January 1965	Penalty	Total Delinquent Tax and Penalty	REMARKS
		Dollars	Dollars	Dollars	Dollars	Dollars	Dollars	$ cts.	$ cts.	$ cts.	$ cts.	$ cts.		Month Day Year		$ cts.	$ cts.	$ cts.	$ cts.	$ cts.	$ cts.	$ cts.	$ cts.	$ cts.	$ cts.	
1													1													
2													2													
3													3													
4													4													
5													5													
6													6													
7													7													
8													8													
9													9													
10													10													
11													11													
12													12													
13													13													
14													14													
15													15													
16													16													
17													17													
18													18													
19													19													
20													20													

Assessment Roll and Tax List of Real Property in the Town of Rogers

Cass County, Minnesota, for Taxes for the Year 1963.

* Indicate Type of Property: R-Residential, C-Commercial, I-Industrial, U-Utility, F-Farm, L-Lakeshore, T-Timber, M-Mineral

	IN WHOSE NAME ASSESSED	DESCRIPTION OF PROPERTY: SUBDIVISION	Sec. or Lot	Town or Block	Rng.	Number of Acres of Land: Acres	100ths	No. School District	Indicate Homestead Yes or No	Agri. or Seasonal Recr. Yes or No	* Indicate Type of Property	TRUE AND FULL VALUATIONS: LAND Exclusive of Structures and Improvements	BUILDINGS and Other Structures	MACHINERY Permanently Attached to Real Estate	TOTAL True and Full Value	ASSESSED VALUATIONS: RURAL: Homestead Up to $4,000 20%	Over $4,000 and Non-Homestead 33⅓%	ALL OTHER: Timber Land Class 2a 20%	Homestead Up to $4,000 25%	Over $4,000 and Non-Homestead 40%	MACHINERY Permanently Attached to Real Estate 33⅓%	Seasonal and Recreational Cabins 33⅓%	TOTAL ASSESSED VALUE	Total Assessed Value as Equalized by the Board of Review	FINAL EQUALIZED VALUE
						Acres						Dollars	Dollars	Dollars	Dollars	Dollars	Dollars	Dollars	Dollars	Dollars	Dollars	Dollars	Dollars	Dollars	Dollars
1	U. S. of America	GOVT LOT 1 less S. Ry.	4	142	27			Un																	
2	U. S. of America	GOVT LOT 2 less S. Ry.																							
3	U. S. of America	SW¼NE¼ less S. Ry.																							
4	U. S. of America	SE¼NE¼																							
5																									
6	U. S. of America	GOVT LOT 3																							
7	State of Minnesota	GOVT LOT 4																							
8	U. S. of America	SW¼SW¼																							
9	U. S. of America	SE¼SW¼																							
10																									
11	U. S. of America	NE¼SW¼																							
12	U. S. of America	NW¼SW¼																							
13	U. S. of America	SW¼SW¼																							
14	U. S. of America	SE¼SW¼																							
15																									
16	U. S. of America	NE¼SE¼																							
17	U. S. of America	NW¼SE¼																							
18	U. S. of America	SW¼SE¼																							
19	U. S. of America	SE¼SE¼																							
20																									

	SOLD FOR TAXES	VALUATIONS BY SCHOOL DISTRICTS AS EQUALIZED BY DEPARTMENT OF TAXATION: District No. ___ Rate ___ Mills	District No. ___ Rate ___ Mills	District No. ___ Rate ___ Mills	District No. ___ Rate ___ Mills	District No. ___ Rate ___ Mills	District No. ___ Rate ___ Mills	Tax Building State Homestead ___ Mills	State Tax on Non-Homestead ___ Mills	SPECIAL TAXES	SPECIAL TAXES	TOTAL TAXES	PAID	WHEN PAID	Number of Receipt	March Settlement 1964	June Settlement 1964	Penalty	November Settlement 1964	Penalty	Collections to First Monday in January 1965	Penalty	Delinquent on First Monday in January 1965	Total Delinquent Tax and Penalty	REMARKS
		Dollars	Dollars	Dollars	Dollars	Dollars	Dollars	$ cts.	$ cts.	$ cts.	$ cts.	$ cts.		Month Day Year		$ cts.	$ cts.	$ cts.	$ cts.	$ cts.	$ cts.	$ cts.	$ cts.	$ cts.	
1																									
2																									
3																									
4																									
5																									
6																									
7																									
8																									
9																									
10																									
11																									
12																									
13																									
14																									
15																									
16																									
17																									
18																									
19																									
20																									

Real Est. 1-42-27

FAWN PARK

ROGERS BEACH

BOY BAY PARK

ROGERS

Form 1211 — DULUTH, MINNESOTA

Assessment Roll and Tax List of Real Property in the Town of Rogers, Cass County, Minnesota, for Taxes for the Year 1963.

* Indicate Type of Property: R-Residential, C-Commercial, I-Industrial, U-Utility, F-Farm, L-Lakeshore, T-Timber, M-Mineral

	In Whose Name Assessed	Description of Property: Subdivision	Sec. or Lot	Town or Block	Rng.	Number of Acres of Land (Acres / 100ths)	No. School District	Indicate Homestead Yes or No	Agrt. or Res. Yes or No	* Indicate Type of Property	True and Full Valuations: Land Exclusive of Buildings and Improvements	Buildings and Other Structures	Machinery Permanently Attached to Real Estate	Total True and Full Value	Assessed Valuations: Rural: Homestead Up to $4,000 20%	Rural: Over $4,000 and Non-Homestead 33⅓%	All Other: Timber Land Class 3a 20%	All Other: Homestead Up to $4,000 25%	All Other: Over $4,000 and Non-Homestead 40%	All Other: Machinery Permanently Attached to Real Estate 33⅓%	All Other: Seasonal and Recreational Cabins 33⅓%	Total Assessed Value	Total Assessed Value as Equalized by the Board of Review	Final Equalized Value
											Dollars	Dollars	Dollars	Dollars	Dollars	Dollars	Dollars	Dollars	Dollars	Dollars	Dollars	Dollars	Dollars	Dollars
1	State of Minnesota	GOVT LOT 1	5	142	27		Un																	
2		NW¼ of NE¼																						
3		SW¼ of NE¼																						
4	State of Minnesota	GOVT LOT 5																						
5	U. S. of America	W½ of SW¼ of NW¼																						
6	U. S. of America	GOVT LOT 2																						
7	U. S. of America	E½ of GOVT LOT 3																						
8	Blanding Paper Co.	E½ of SW¼ of NW¼				20		no	yes	T														
9	State of Minnesota	E½ of SE¼ of NW¼ GOVT LOT 12																						
10	Walter L. Berglund State of Minnesota	W½ of NE¼ of SW¼				~~20~~		no	~~yes~~	~~T~~														
11	U. S. of America	E½ of NW¼ of SW¼																						
12	Blanding Paper Co.	NW¼ of SW¼				40		no	yes	T														
13	" " "	SW¼ of SW¼				40		"	"	"														
14		SE¼ of SW¼																						
15																								
16		NE¼ of SE¼																						
17		NW¼ of SE¼																						
18		SW¼ of SE¼																						
19		SE¼ of SE¼																						
20																								
						100																		

	Sold for Taxes	Valuations by School Districts as Equalized by Department of Taxation: District No. ___ Rate ___ Mills	District No. 2 Rate 25 Mills	District No. ___ Rate ___ Mills	District No. ___ Rate ___ Mills	District No. ___ Rate ___ Mills	District No. ___ Rate ___ Mills	Tax including State Homestead ___ Mills	State Tax on Non-Homestead 8.42 Mills	Special Taxes	Special Taxes	Total Taxes	Paid	When Paid	Number of Receipt	March Settlement 1964	June Settlement 1964	Penalty	November Settlement 1964	Penalty	Collections to First Monday in January 1965	Penalty	Delinquent on First Monday in January 1965	Penalty	Total Delinquent Tax and Penalty	Remarks
		Dollars	Dollars	Dollars	Dollars	Dollars	Dollars	¢ cts.	$ cts.	$ cts.	$ cts.	$ cts.		Month Day Year		$ cts.	$ cts.	$ cts.	$ cts.	$ cts.	$ cts.	$ cts.	$ cts.	$ cts.	$ cts.	
1																										
2																										
3																										
4																										
5																										
6																										
7																										
8		8						202	08			210	PAID IN FULL MAY 29 1964		12810		210									102 47
9																										
10	Value out - Perf 9-23-63																									
11																										
12		44						1114	40			1154	PAID IN FULL MAY 29 1964		12810		11 54									106 47
13		66						1670	58			1728	PAID IN FULL MAY 29 1964				17 28									
14																										
15																										
16																										
17																										
18																										
19																										
20																										
		118						2986	06			3092					3092									

Assessment Roll and Tax List of Real Property in the Town of Rogers

Cass County, Minnesota, for Taxes for the Year 1963.

* Indicate Type of Property: R-Residential, C-Commercial, I-Industrial, U-Utility, F-Farm, L-Lakeshore, T-Timber, M-Mineral

	IN WHOSE NAME ASSESSED		DESCRIPTION OF PROPERTY: SUBDIVISION	Sec. or Lot	Town or Block	Rng.	Number of Acres of Land: Acres	100ths	No. School District	Indicate Whether Homestead Yes or No	Agricultural Homestead Yes or No	* Indicate Type of Property	TRUE AND FULL VALUATIONS: LAND Exclusive of Structures and Improvements (Dollars)	BUILDINGS and Other Structures (Dollars)	MACHINERY Permanently Attached to Real Estate (Dollars)	TOTAL True and Full Value (Dollars)	ASSESSED VALUATIONS: RURAL: Homestead Up to $4,000 20% (Dollars)	RURAL: Over $4,000 and Non-Homestead 33⅓% (Dollars)	ALL OTHER: Timber Land Class 3e 25% (Dollars)	ALL OTHER: Homestead Up to $4,000 25% (Dollars)	ALL OTHER: Over $4,000 and Non-Homestead 40% (Dollars)	ALL OTHER: Permanently Attached to Real Estate 33⅓% (Dollars)	ALL OTHER: Seasonal and Recreational Cabins 33⅓% (Dollars)	TOTAL ASSESSED VALUE (Dollars)	Total Assessed Value as Equalized by the Board of Review (Dollars)	FINAL EQUALIZED VALUE (Dollars)
1			NE¼NE¼	6	142	27			Un																	
2	Frank Godfrey Drew Godfrey		GOV'T LOT 2				38.90			4.00	4.00	F														
3	" "		SW¼NE¼				40			"	"	"														
4	State of Minnesota		SE¼NE¼ less N. 79 Rds.																							
5	Frank Godfrey Drew Godfrey		N. 79 Rds. of SE¼ of NE¼				39			4.00	4.00	F														
6	Clarence R. & Mary Gladys Raines		GOV'T LOT 3				39.34			"	"	T														
7	" "		GOV'T LOT 4				41.21			"	"	F			25 acres Ely, 7 R.											
8	" "		GOV'T LOT 5				41.29			"	"	T														
9	" "		SE¼NW¼				40			"	"															
10																										
11	Harry & Selma L. Halverson		NE¼SW¼				40			4.00	4.00	F														
12	" "		GOV'T LOT 6				41.14			"	"	T														
13	Oscar Holmes		GOV'T LOT 7				40.99			70	4.00	T														
14	U. S. of America		SE¼SW¼																							
15																										
16	Harry M. & Thelma Halverson		NE¼NE¼				40			4.00	4.00	F														
17	" "		NW¼NE¼				40			"	"	"														
18	" Selma "		SW¼NE¼				40			"	"	"														
19	" "		SE¼NE¼				40			"	"	"														
20	U. S. of America		GOV'T LOT 8				56.81																			

	SOLD FOR TAXES	VALUATIONS BY SCHOOL DISTRICTS AS EQUALIZED BY DEPARTMENT OF TAXATION: District No. ___ Rate ___ Mills	District No. ___ Rate ___ Mills	District No. ___ Rate ___ Mills	District No. ___ Rate ___ Mills	District No. ___ Rate ___ Mills	District No. ___ Rate ___ Mills	Tax including State Homestead ___ Mills	State Tax on Non-Homestead 8.42 Mills	SPECIAL TAXES	SPECIAL TAXES	TOTAL TAXES		PAID	WHEN PAID (Month Day Year)	Number of Receipt	March Settlement 1964	June Settlement 1964	Penalty	November Settlement 1964	Penalty	Collections to First Monday in January 1965	Penalty	Delinquent on First Monday in January 1965	Total Delinquent Tax and Penalty	REMARKS
		Dollars	Dollars	Dollars	Dollars	Dollars	Dollars	$ cts.	$ cts.	$ cts.	$ cts.	$ cts.					$ cts.	$ cts.	$ cts.	$ cts.	$ cts.	$ cts.	$ cts.	$ cts.	$ cts.	
1													1													
2		4.43						10.88				10.88	2	2nd HALF PAID	JUL 28 1964											
3		4.87						47.32				47.32	3	1st HALF PAID	MAY 13 1964 / 2nd HALF PAID	JUL 28 1964										
4													4	1st HALF PAID	MAY 16 1964	17199		35.93		35.93						106.49
5		4.54						13.66				13.66	5	2nd HALF PAID	JUL 28 1964											"
6	SOLD FOR TAXES	4.43						10.88				10.88	6											10.88		"
7	SOLD FOR TAXES	4.87						47.36				47.36	7											47.36		sold with years on page
8	SOLD FOR TAXES	4.45						11.38				11.38	8											11.38		"
9	SOLD FOR TAXES	4.44						11.14				11.14	9											11.14		"
10													10													
11		4.48						12.14				12.14	11	PAID IN FULL	MAY 1 1964			12.14								
12		4.36						9.12				9.12	12	PAID IN FULL	MAY 1 1964	97183		9.12								106.49
13		59						14.94	52			15.46	13	PAID IN FULL	MAY 29 1964	128074		15.46								
14													14													
15													15													106.41
16		4.28						57.70				57.70	16	PAID IN FULL	MAY 1 1964			57.70								
17		4.57						14.42				14.42	17	PAID IN FULL	MAY 1 1964			14.42								106.49
18		4.29						7.34				7.34	18	PAID IN FULL	MAY 1 1964	97183		7.34								"
19		4.51						12.90				12.90	19	PAID IN FULL	MAY 1 1964			12.90								"
20													20													"
		4.1060 59 1719						283.18	52			283.70						165.01		35.93				23.76		

Assessment Roll and Tax List of Real Property in the Town of Rogers Cass County, Minnesota, for Taxes for the Year 1963.

(Form 1CD—BURBANK-BT., MINNEAPOLIS)

* Indicate Type of Property: R-Residential, C-Commercial, I-Industrial, U-Utility, F-Farm, L-Lakeshore, T-Timber, M-Mineral

	In Whose Name Assessed		Description of Property: Subdivision	Sec. or Lot	Town or Block	Rng.	Number of Acres of Land: Acres	100Ths	No. School District	Indicate Homestead Yes or No	Agri. Homestead Yes or No	* Indicate Type of Property	True and Full Valuations: Land Exclusive of Structures and Improvements (Dollars)	Buildings and Other Structures (Dollars)	Machinery Permanently Attached to Real Estate (Dollars)	Total True and Full Value (Dollars)	Assessed Valuations: Rural: Homestead Up to $1,000 20% (Dollars)	Rural: Over $4,000 and Non-Homestead 33⅓% (Dollars)	All Other: Timber Land Class 3e 20% (Dollars)	All Other: Homestead Up to $4,000 25% (Dollars)	All Other: Over $4,000 and Non-Homestead 40% (Dollars)	All Other: Machinery Permanently Attached to Real Estate 33⅓% (Dollars)	All Other: Seasonal and Recreational Cabins 33⅓% (Dollars)	Total Assessed Value (Dollars)	Total Assessed Value as Equalized by the Board of Review (Dollars)	Final Equalized Value (Dollars)
	Richard C. Erickson	1	NE¼ of NE¼	7	142	27	40		Un	no	420	T														
	State of Minnesota	2	NW¼ of NE¼																							
	State of Minnesota	3	SW¼ of NE¼																							
	State of Minnesota	4	N½ of SE¼ of NE¼																							
		5																								
		6	NE¼ of NW¼																							
	State of Minnesota	7	GOV'T LOT 1																							
	State of Minnesota	8	GOV'T LOT 2																							
		9	SE¼ of NW¼																							
	U. S. of America In Trust for Minn. Chippewa Tribe	10	S½ of SE¼ of NE¼																							
		11	NE¼ of SW¼																							
	U. S. of America	12	GOV'T LOT 5																							
	U. S. of America	13	GOV'T LOT 4																							
	State of Minnesota	14	SE¼ of SW¼																							
	Gordon McCurdy & Leslie B. Rhoades	15	N½ of NE¼ of SE¼				20			no	420	T														
	State of Minnesota	16	S½ of NE¼ of SE¼																							
		17	NW¼ of SE¼																							
	State of Minnesota	18	SW¼ of SE¼																							
	Donald L. Parks	19	SE¼ of SE¼				40			no	420	R														
		20																								
							100																			

	Sold for Taxes	Valuations by School Districts as Equalized by Department of Taxation: District No. Rate Mills (Dollars)	District No. Rate Mills (Dollars)	District No. Rate Mills (Dollars)	District No. Rate Mills (Dollars)	District No. Rate Mills (Dollars)	Tax Including State Homestead Mills ($ cts.)	State Tax on Non-Homestead 8.7 Mills ($ cts.)	Special Taxes ($ cts.)	Special Taxes ($ cts.)	Total Taxes ($ cts.)		Paid	When Paid (Month Day Year)	Number of Receipt	March Settlement 1964 ($ cts.)	June Settlement 1964 ($ cts.)	Penalty ($ cts.)	November Settlement 1964 ($ cts.)	Penalty ($ cts.)	Collections to First Monday in January 1965 ($ cts.)	Penalty ($ cts.)	Delinquent on First Monday in January 1965 ($ cts.)	Total Delinquent Tax and Penalty ($ cts.)	Remarks
1		47					11.90	42			12.32	1	PAID IN FULL	JUN 3 1964	10519				12.32	.18					10.38
2												2													
3												3													
4												4													
5												5													
6												6													
7												7													
8												8													
9												9													
10												10													
11												11													
12												12													
13												13													
14												14													
15	SOLD FOR TAXES	58					14.63	52			15.20	15											15.20	16.72	2 half years on open
16												16													
17												17													
18												18													
19		176					44.54	156			46.10	19	PAID IN FULL	Penalty 18 JUL 1 4 1964 / JUN 25 1964	10541 / 14832				46.10	.69					10.50
20												20													
		281					71.12	250			73.62								51.42				15.20		

Form 5CD BILLES-DAVIS CO., MINNEAPOLIS

Assessment Roll and Tax List of Real Property in the Town of Rogers, Cass County, Minnesota, for Taxes for the Year 1963.

* Indicate Type of Property: R-Residential, C-Commercial, I-Industrial, U-Utility, F-Farm, L-Lakeshore, T-Timber, M-Mineral

	In Whose Name Assessed	Description of Property: Subdivision	Sec. or Lot	Town or Block	Range	Number of Acres of Land (Acres 3000ths)	No. School District	Indicate Improvements Yes or No	Agri. or Dwgs. Yes or No	Indicate Type of Property	True and Full Valuations: Land Exclusive of Structures and Improvements	Buildings and Other Structures	Machinery Permanently Attached to Real Estate	Total True and Full Value	Assessed Valuations: Rural: Homestead Up to $4,000 20%	Rural: Over $4,000 and Non-Homestead 33⅓%	All Other: Timber Land Class 3a 20%	All Other: Homestead Up to $4,000 25%	All Other: Over $4,000 and Non-Homestead 40%	All Other: Machinery Permanently Attached to Real Estate 33⅓%	All Other: Seasonal and Recreational Cabins 33⅓%	Total Assessed Value	Total Assessed Value as Equalized by the Board of Review	Final Equalized Value
						Acres					Dollars	Dollars	Dollars	Dollars	Dollars	Dollars	Dollars	Dollars	Dollars	Dollars	Dollars	Dollars	Dollars	Dollars
1	State of Minnesota	GOVT LOT 1	8	142	27		Un																	
2	U.S. of America	S½ of SE¼ of SW¼																						
3	Blanding Paper Company	SW¼ of NE¼				40		no	yes	T														
4		GOVT LOT 3																						
5	U.S. of America	GOVT LOT 8																						
6	Blanding Paper Company	NE¼ of NW¼				40		no	yes	T														
7	" " "	NW¼ of NW¼				40		"	"	F														
8	Harvey & Carmen Countryman	SW¼ of NW¼				40		"	"	T														
9	Blanding Paper Company	SE¼ of NW¼				40		"	"	T														
10	U.S. of America	E½ of NE¼ of SW¼																						
11	State of Minnesota	W½ of NE¼ of SW¼																						
12	State of Minnesota	NW¼ of SW¼																						
13	State of Minnesota	SW¼ of SW¼																						
14	State of Minnesota	N½ of SE¼ of SW¼																						
15	State of Minnesota	GOVT LOT 4																						
16		GOVT LOT 5																						
17	U.S. of America	NW¼ of SE¼																						
18	Boy River Club	GOVT LOT 9				19.35		no	S	R L														
19	U.S. of America	S½ of [illegible]																						
20	U.S. of America In Trust for Minne Chippewa Indians	GOVT LOT 7																						
						219.35																		

	Sold for Taxes	Valuations by School Districts as Equalized by Department of Taxation: District No. 2 Rate 25.54 Mills	District No. Rate Mills	District No. Rate Mills	District No. Rate Mills	District No. Rate Mills	District No. Rate Mills	Tax Including State Homestead 3.9 Mills	State Tax on Non-Homestead 3.9 Mills	Special Taxes	Special Taxes	Total Taxes	Paid	When Paid (Month Day Year)	Number of Receipt	March Settlement 1964	June Settlement 1964	Penalty	November Settlement 1964	Penalty	Collections to First Monday in January 1965	Penalty	Delinquent on First Monday in January 1965	Total Delinquent Tax and Penalty	Remarks
		Dollars	Dollars	Dollars	Dollars	Dollars	Dollars	$ cts.	$ cts.	$ cts.	$ cts.	$ cts.				$ cts.	$ cts.	$ cts.	$ cts.	$ cts.	$ cts.	$ cts.	$ cts.	$ cts.	
1																									
2																									
3		45						1158	40			1178	PAID IN FULL	MAY 2 1964	3810		11 78								106 47
4																									
5																									
6		53						1342	48			1390	PAID IN FULL	MAY 2 1964	3810		13 90								106 47
7		73						1848	66			1914	PAID IN FULL	MAY 2 1964	3810		19 14								"
8		118						2986	106			3092	PAID IN FULL	FEB 26 1964	5399	30 92									106 51
9		33						836	30			866	PAID IN FULL	MAY 2 1964	3810		8 66								106 47
10																									
11																									
12																									
13																									
14																									
15																									
16																									
17																									
18		175						4428	156			4584	PAID IN FULL	MAY 4 1964	3974		45 84								106 52
19																									
20																									
		497						12578	446			13024				30 92	99 32								

Form 5CD MILLER-DAVIS CO., MINNEAPOLIS

Assessment Roll and Tax List of Real Property in the Town of Rogers, Cass County, Minnesota, for Taxes for the Year 1963.

* Indicate Type of Property: R-Residential, C-Commercial, I-Industrial, U-Utility, F-Farm, L-Lakeshore, T-Timber, M-Mineral

	IN WHOSE NAME ASSESSED		DESCRIPTION OF PROPERTY: SUBDIVISION	Sec. or Lot	Town or Block	Rng.	Number of Acres of Land (Acres 100ths)	No. School District	Indicate Homestead Yes No	Agri. or Resd. Acres Yes No	Indicate Type Property	TRUE AND FULL VALUATIONS: LAND Exclusive of Structures and Improvements (Dollars)	BUILDINGS and Other Structures (Dollars)	MACHINERY Permanently Attached to Real Estate (Dollars)	TOTAL True and Full Value (Dollars)	ASSESSED VALUATIONS, RURAL: Homestead Up to $4,000 20% (Dollars)	RURAL: Over $4,000 and Non-Homestead 33⅓% (Dollars)	ALL OTHER: Timber Land Class 3a 20% (Dollars)	ALL OTHER: Homestead Up to $4,000 25% (Dollars)	ALL OTHER: Over $4,000 and Non-Homestead 40% (Dollars)	ALL OTHER: MACHINERY Permanently Attached to Real Estate 33⅓% (Dollars)	ALL OTHER: Seasonal and Recreational Cabins 33⅓% (Dollars)	TOTAL ASSESSED VALUE (Dollars)	Total Assessed Value as Equalized by the Board of Review (Dollars)	FINAL EQUALIZED VALUE (Dollars)
		1	NE¼ of NE¼	9	142	27					Un														
	State of Minnesota	2	NW¼ of NE¼																						
		3	SW¼ of NE¼																						
		4	SE¼ of NE¼																						
	State of Minnesota	5	GOV'T LOT 13																						
	State of Minnesota	6	GOV'T LOT 9																						
	State of Minnesota	7	GOV'T LOT 1																						
		8	SW¼ of NW¼																						
	State of Minnesota	9	GOV'T LOT 8																						
	William J. Colvin	10	GOV'T LOT 12				16 87				70 40 T														
	State of Minnesota	11	GOV'T LOT 7																						
	State of Minnesota	12	GOV'T LOT 3																						
		13	S½ of SW¼ of SW¼																						
		14	S½ of SE¼ of SW¼																						
	State of Minnesota	15	GOV'T LOT 11																						
		16	NE¼ of SE¼																						
	State of Minnesota	17	GOV'T LOT 6																						
	State of Minnesota	18	GOV'T LOT 5																						
	State of Minnesota	19	SE¼ of SE¼																						
		20																							
							16 87																		

	SOLD FOR TAXES	VALUATIONS BY SCHOOL DISTRICTS AS EQUALIZED BY DEPARTMENT OF TAXATION: District No. / Rate / Mills / Dollars	District No. / Rate / Mills / Dollars	District No. / Rate / Mills / Dollars	District No. / Rate / Mills / Dollars	District No. / Rate / Mills / Dollars	Tax Including State Homestead Mills $ cts.	State Tax on Non-Homestead 6.9 Mills $ cts.	SPECIAL TAXES $ cts.	SPECIAL TAXES $ cts.	TOTAL TAXES $ cts.		PAID	WHEN PAID Month Day Year	Number of Receipt	March Settlement 1964 $ cts.	June Settlement 1964 $ cts.	Penalty $ cts.	November Settlement 1964 $ cts.	Penalty $ cts.	Collections to First Monday in January 1965 $ cts.	Penalty $ cts.	Delinquent as First Monday in January 1965 $ cts.	Total Delinquent Tax and Penalty $ cts.	REMARKS
1												1													
2												2													
3												3													
4												4													
5												5													
6												6													
7												7													
8												8													
9												9													
10	SOLD FOR TAXES	51					1240	46			1336	10										1336		10739	
11												11													
12												12													
13												13													
14												14													
15												15													
16												16													10659
17												17													
18												18													
19												19													
20												20													
		51					1240	46			1336											1336			

Form 5CU

Assessment Roll and Tax List of Real Property in the Town of Rogers, Cass County, Minnesota, for Taxes for the Year 1963.

* Indicate Type of Property: R-Residential, C-Commercial, I-Industrial, U-Utility, F-Farm, L-Lakeshore, T-Timber, M-Mineral

	In Whose Name Assessed		Description of Property: Subdivision	Sec. or Lot	Town or Block	Rng.	Number of Acres of Land (Acres / 100ths)	No. School District	Indicate Homestead Yes or No	Agri. or Resi. Homestead Yes or No	* Indicate Type of Property	True and Full Valuations: Land Exclusive of Structures and Improvements (Dollars)	Buildings and Other Structures (Dollars)	Machinery Permanently Attached to Real Estate (Dollars)	Total True and Full Value (Dollars)	Assessed Valuations, Rural: Homestead Up to $4,000 20% (Dollars)	Rural: Over $4,000 and Non-Homestead 33⅓% (Dollars)	All Other: Timber Land Class 3c 20% (Dollars)	All Other: Homestead Up to $4,000 25% (Dollars)	All Other: Over $4,000 and Non-Homestead 40% (Dollars)	All Other: Machinery Permanently Attached to Real Estate 33⅓% (Dollars)	All Other: Seasonal and Recreational Cabins 33⅓% (Dollars)	Total Assessed Value (Dollars)	Total Assessed Value as Equalized by the Board of Review (Dollars)	Final Equalized Value (Dollars)
	State of Minnesota	1	NE¼ of NE¼ less R/W				10 142.27		Un																
	U. S. of America	2	NW¼ of NE¼ less R/W																						
		3	SW¼ of NE¼																						
	U. S. of America	4	E½ of NE¼																						
		5																							
	U. S. of America	6	NE¼ of NW¼																						
	U. S. of America	7	NW¼ of NW¼																						
	State of Minnesota	8	SW¼ of NW¼																						
	State of Minnesota	9	SE¼ of NW¼																						
		10																							
		11	NE¼ of SW¼																						
		12	NW¼ of SW¼																						
	U. S. of America	13	SW¼ of SW¼																						
	U. S. of America	14	SE¼ of SW¼																						
		15																							
	U. S. of America	16	NE¼ of SE¼																						
		17	NW¼ of SE¼																						
	U. S. of America	18	SW¼ of SE¼																						
	U. S. of America	19	SE¼ of SE¼																						
		20																							

Cass County, Minnesota, for Taxes for the Year 1963.

	Sold for Taxes	Valuations by School Districts as Equalized by Department of Taxation: District No. / Rate / Mills (Dollars)	District No. / Rate / Mills (Dollars)	District No. / Rate / Mills (Dollars)	District No. / Rate / Mills (Dollars)	District No. / Rate / Mills (Dollars)	District No. / Rate / Mills (Dollars)	Tax Including State Homestead ...Mills ($ cts.)	State Tax on Non-Homestead ...Mills ($ cts.)	Special Taxes ($ cts.)	Special Taxes ($ cts.)	Total Taxes ($ cts.)		Paid	When Paid (Month Day Year)	Number of Receipt	March Settlement 1964 ($ cts.)	June Settlement 1964 ($ cts.)	Penalty ($ cts.)	November Settlement 1964 ($ cts.)	Penalty ($ cts.)	Collections to First Monday in January 1965 ($ cts.)	Penalty ($ cts.)	Delinquent as First Monday in January 1965 ($ cts.)	Total Delinquent Tax and Penalty ($ cts.)	Remarks
1													1													
2													2													
3													3													
4													4													
5													5													
6													6													
7													7													
8													8													
9													9													
10													10													
11													11													
12													12													
13													13													
14													14													
15													15													
16													16													
17													17													
18													18													
19													19													
20													20													

Real Est 2-65-27

Form 3CD MILLS-BRYE CO., MINNEAPOLIS

Assessment Roll and Tax List of Real Property in the Town of Rogers, Cass County, Minnesota, for Taxes for the Year 1963.

* Indicate Type of Property: R-Residential, C-Commercial, I-Industrial, U-Utility, F-Farm, L-Lakeshore, T-Timber, M-Mineral

	In Whose Name Assessed		Description of Property: Subdivision	Sec. or Lot	Town or Block	Rng.	Number of Acres of Land: Acres	Number of Acres of Land: Hundreds	No. School District	Indicate Homestead Yes or No	Agri. or Resg. Yes or No	* Indicate Type of Property	True and Full Valuations: Land Exclusive of Structures and Improvements	Buildings and Other Structures	Machinery Permanently Attached to Real Estate	Total True and Full Value	Assessed Valuations: Rural: Homestead Up to $1,000 20%	Rural: Over $1,000 and Non-Homestead 33⅓%	All Other: Timber Land Class 3c 20%	All Other: Homestead Up to $4,000 25%	All Other: Over $4,000 and Non-Homestead 40%	All Other: Machinery Permanently Attached to Real Estate 33⅓%	All Other: Seasonal and Recreational Cabins 33⅓%	Total Assessed Value	Total Assessed Value as Equalized by the Board of Review	Final Equalized Value
							Acres	Hundreds					Dollars	Dollars	Dollars	Dollars	Dollars	Dollars	Dollars	Dollars	Dollars	Dollars	Dollars	Dollars	Dollars	Dollars
	State of Minnesota	1	NE¼ of NE¼	11	142	27			Un																	
	U. S. of America	2	NW¼ of NE¼																							
	U. S. of America	3	SW¼ of NE¼																							
	State of Minnesota	4	SE¼ of NE¼																							
		5																								
	U. S. of America	6	NE¼ of NW¼																							
	U. S. of America	7	NW¼ of NW¼																							
	U. S. of America	8	SW¼ of NW¼ less Ry. R/W																							
	U. S. of America	9	SE¼ of NW¼ less Ry. R/W																							
		10																								
	U. S. of America	11	NE¼ of SW¼ less Ry.																							
	U. S. of America	12	NW¼ of SW¼																							
	U. S. of America	13	SW¼ of SW¼																							
	U. S. of America	14	SE¼ of SW¼																							
		15																								
	State of Minnesota	16	NE¼ of SE¼																							
	U. S. of America	17	NW¼ of SE¼ less Ry. R/W																							
	U. S. of America	18	SW¼ of SE¼ less Ry. R/W																							
	State of Minnesota	19	SE¼ of SE¼ less Ry. R/W																							
		20																								

	Sold for Taxes	Validations by School Districts as Equalized by Department of Taxation: District No. ___ Rate ___ ___ Mills	District No. ___ Rate ___ ___ Mills	District No. ___ Rate ___ ___ Mills	District No. ___ Rate ___ ___ Mills	District No. ___ Rate ___ ___ Mills	District No. ___ Rate ___ ___ Mills	Tax Including State Homestead ___ Mills	State Tax on Non-Homestead ___ Mills	Special Taxes	Special Taxes	Total Taxes		Paid	When Paid: Month	Day	Year	Number of Receipt	March Settlement 1964	June Settlement 1964	Penalty	November Settlement 1964	Penalty	Collections to First Monday in January 1965	Penalty	Delinquent on First Monday in January 1965	Total Delinquent Tax and Penalty	Remarks
		Dollars	Dollars	Dollars	Dollars	Dollars	Dollars	$ cts.	$ cts.	$ cts.	$ cts.	$ cts.							$ cts.	$ cts.	$ cts.	$ cts.	$ cts.	$ cts.	$ cts.	$ cts.	$ cts.	
1													1															
2													2															
3													3															
4													4															
5													5															
6													6															
7													7															
8													8															
9													9															
10													10															
11													11															
12													12															
13													13															
14													14															
15													15															
16													16															
17													17															
18													18															
19													19															
20													20															

FARM PARK

ROGERS BEACH

BOY WAY PARK

PERSONAL

Assessment Roll and Tax List of Real Property in the Town of Rogers

* Indicate Type of Property: R-Residential, C-Commercial, I-Industrial, U-Utility, F-Farm, L-Lakeshore, T-Timber, M-Mineral

In Whose Name Assessed		Subdivision	Sec. or Lot	Town or Block	Rng	Number of Acres of Land (Acres 100ths)	No. School District	Indicate Homestead Yes or No	Agr. or Homestead Veterans Yes or No	* Indicate Type of Property	Land Exclusive of Structures and Improvements (Dollars)	Buildings and Other Structures (Dollars)	Machinery Permanently Attached to Real Estate (Dollars)	Total True and Full Value (Dollars)	Rural: Homestead Up to $1,000 20% (Dollars)	Rural: Over $1,000 and Non-Homestead 33⅓% (Dollars)	All Other: Timber Land Class 3a 20% (Dollars)	All Other: Homestead Up to $4,000 25% (Dollars)	All Other: Over $4,000 and Non-Homestead 40% (Dollars)	All Other: Machinery Permanently Attached to Real Estate 33⅓% (Dollars)	All Other: Seasonal and Recreational Cabins 33⅓% (Dollars)	Total Assessed Value as Equalized by the Board of Review (Dollars)	Final Equalized Value (Dollars)	Remarks
~~Lawrence O. + Ann Ella Lawrence~~																								
~~Aloys + Hilda M. Warnert~~	1	NE¼ of NE¼	13	142	27	40	Un	yes	yes	F														
U.S. of America	2	NW¼ of NE¼																						
~~Aloys + Hilda M. Warnert~~	3	SW¼ of NE¼ less 3 Acs.				37		yes	yes	C														
" " "	4	SE¼ of NE¼				40		"	"	F														
" " "	5	1 Ac. of SW¼ of NE¼				1		"	"	"														
U.S. of America	6	NE¼ of NW¼																						
U.S. of America	7	NW¼ of NW¼ less Ry. R/W																						
U.S. of America	8	SW¼ of NW¼ " " "																						
U.S. of America	9	SE¼ of NW¼ " " "																						
~~Herman B. Soring~~	10	1 Ac. of SW¼ of NE¼				1		no	yes	T														
U.S. of America	11	NE¼ of SW¼ less R/W																						
U.S. of America	12	NW¼ of SW¼																						
State of Minnesota	13	SW¼ of SW¼																						
State of Minnesota	14	SE¼ of SW¼																						
U.S. of America	15	All of SE¼ lying NE of Ry. R/W less 12.03 Acs. Ry. R/W																						
State of Minnesota	16	All of SE¼ of SE¼ lying SW of Ry. R/W																						
~~Frederick Pal~~	17	NW¼ of NW¼																						
Wallace Lodge + Robert Smith	18	S. 209' of W. 209' of E. 275' of SW¼ of NE¼				1		no	S	R														
	19	SE¼ of NE¼																						
Eleanor S. Warnert	20	That part of NW¼ of SE¼ SW of Ry. R/W				27		yes	yes	R														
						137																		

Sold for Taxes	Validations by School Districts as Equalized by Department of Taxation: District No. / Rate / Mills	District No. / Rate / Mills	District No. / Rate / Mills	District No. / Rate / Mills	District No. / Rate / Mills	Tax Including State Homestead $ cts.	State Tax on Non-Homestead 8.92 Mills $ cts.	Special Taxes $ cts.	Special Taxes $ cts.	Total Taxes $ cts.		Paid	When Paid (Month Day Year)	Number of Receipt	March Settlement 1964 $ cts.	June Settlement 1964 $ cts.	Penalty $ cts.	November Settlement 1964 $ cts.	Penalty $ cts.	Collections to First Monday in January 1965 $ cts.	Penalty $ cts.	Delinquent on First Monday in January 1965 $ cts.	Total Delinquent Tax and Penalty $ cts.	Remarks
	26.00 / 3.50																							
1	4 25					832				6 32	1	PAID IN FULL FEB 4 1964												
2											2	PAID IN FULL FEB 4 1964												
3	4 327					8276				8 276	3	PAID IN FULL FEB 4 1964		410	96 42									
4	4 25					632				6 32	4	PAID IN FULL FEB 4 1964												
5	4 4					102				1 02	5	PAID IN FULL FEB 4 1964												
6											6													
7											7													
8											8													
9											9													
10	3					76	02			78	10											78	86	10636
11											11													
12											12													
13											13													
14											14													
15											15													
16											16													
17											17													
18	49					1240	44			12 84	18	PAID IN FULL MAY 29 1964	12 84			12 84								10685
19											19													
20	4 177 / 4 558 / 52 / 610					4480 / 15438	46			44 80 / 15 84	20	2nd HALF PAID OCT 1 1964 / 1st HALF PAID MAY 7 1964	17 75 / 8 32			22 40 / 35 84		22 40				98		10682

Real Est 142-27

FARM PARK

ROGERS BEACH

BOY BAY PARK

PURPOSES

Real Est 142-27

Form 3C Dennison-Davis Co., Minneapolis

Assessment Roll and Tax List of Real Property in the Town of Rogers, Cass County, Minnesota, for Taxes for the Year 1963.

* Indicate Type of Property: R-Residential, C-Commercial, I-Industrial, U-Utility, F-Farm, L-Lakeshore, T-Timber, M-Mineral

		DESCRIPTION OF PROPERTY						TRUE AND FULL VALUATIONS				ASSESSED VALUATIONS																
												RURAL				ALL OTHER												
IN WHOSE NAME ASSESSED		SUBDIVISION	Sec. or Lot	Town or Block	Rng.	Number of Acres of Land: Acres	Number of Acres of Land: 100ths	No. School District	Indicate Homestead Yes or No	Agri or Resd Rlest Yes or No	* Indicate Type of Property	LAND Exclusive of Structures and Improvements	BUILDINGS and Other Structures	MACHINERY Permanently Attached to Real Estate	TOTAL True and Full Value	(Homestead) Up to $4,000 20%	Over $4,000 and Non-Homestead 33⅓%	Timber Land Class 1c 20%	(Homestead) Up to $4,000 25%	Over $4,000 and Non-Homestead 40%	MACHINERY Permanently Attached to Real Estate 33⅓%	Seasonal and Recreational Cabins 33⅓%	TOTAL ASSESSED VALUE	Total Assessed Value as Equalized by the Board of Review	FINAL EQUALIZED VALUE
												Dollars	Dollars	Dollars	Dollars	Dollars	Dollars	Dollars	Dollars	Dollars	Dollars	Dollars	Dollars	Dollars	Dollars
U. S. of America	1	NE¼ of NE¼ less Ry. R/w				14	142.27		Un																
U. S. of America	2	NW¼ of NE¼ " " "																							
U. S. of America	3	SW¼ of NE¼ " " "																							
U. S. of America	4	SE¼ of NE¼ " " "																							
	5																								
U. S. of America	6	NE¼ of NW¼																							
U. S. of America	7	NW¼ of NW¼																							
U. S. of America	8	SW¼ of NW¼																							
U. S. of America	9	SE¼ of NW¼																							
	10																								
U. S. of America	11	NE¼ of SW¼																							
U. S. of America	12	NW¼ of SW¼																							
U. S. of America	13	SW¼ of SW¼																							
U. S. of America	14	SE¼ of SW¼																							
	15																								
U. S. of America	16	NE¼ of SE¼																							
U. S. of America	17	NW¼ of SE¼																							
U. S. of America	18	SW¼ of SE¼																							
U. S. of America	19	SE¼ of SE¼																							
	20																								

	SOLD FOR TAXES	VALUATIONS BY SCHOOL DISTRICTS AS EQUALIZED BY DEPARTMENT OF TAXATION						Tax including State Homestead	State Tax on Non-Homestead	SPECIAL TAXES	SPECIAL TAXES	TOTAL TAXES		PAID	WHEN PAID	Number of Receipt	March Settlement 1964	June Settlement 1964	Penalty	November Settlement 1964	Penalty	Collections to First Monday in January 1965	Penalty	Delinquent on First Monday in January 1965	Total Delinquent Tax and Penalty	REMARKS
		District No. ____ Rate ____ Mills	District No. ____ Rate ____ Mills	District No. ____ Rate ____ Mills	District No. ____ Rate ____ Mills	District No. ____ Rate ____ Mills	District No. ____ Rate ____ Mills	____ Mills	____ Mills																	
		Dollars	Dollars	Dollars	Dollars	Dollars	Dollars	$ cts.	$ cts.	$ cts.	$ cts.	$ cts.			Month Day Year		$ cts.	$ cts.	$ cts.	$ cts.	$ cts.	$ cts.	$ cts.	$ cts.	$ cts.	
1																										
2																										
3																										
4																										
5																										
6																										
7																										
8																										
9																										
10																										
11																										
12																										
13																										
14																										
15																										
16																										
17																										
18																										
19																										
20																										

FARM PARK

ROGERS BEACH

BOY BAY PARK

ORIGINAL

Form 5CD—MILLER-DAVIS CO., MINNEAPOLIS

Assessment Roll and Tax List of Real Property in the Town of Rogers

* Indicate Type of Property: R-Residential, C-Commercial, I-Industrial, U-Utility, F-Farm, L-Lakeshore, T-Timber, M-Mineral

Cass County, Minnesota, for Taxes for the Year 1963.

	In Whose Name Assessed	Description of Property: Subdivision	Sec. or Lot	Town or Block	Rng.	Number of Acres of Land (Acres / 100ths)	No. School District	Indicate Homestead Yes or No	Agri. or Homes. Recr. Yes or No	* Indicate Type of Property	True and Full Valuations: Land Exclusive of Structures and Improvements (Dollars)	Buildings and Other Structures (Dollars)	Machinery Permanently Attached to Real Estate (Dollars)	Total True and Full Value (Dollars)	Assessed Valuations: Rural: Homestead Up to $4,000 20% (Dollars)	Rural: Over $4,000 and Non-Homestead 33⅓% (Dollars)	Rural: Timber Land Class Ia 20% (Dollars)	All Other: Homestead Up to $4,000 25% (Dollars)	All Other: Over $4,000 and Non-Homestead 40% (Dollars)	All Other: Machinery Permanently Attached to Real Estate 33⅓% (Dollars)	All Other: Seasonal and Recreational Cabins 33⅓% (Dollars)	Total Assessed Value as Equalized by the Board of Review (Dollars)	Final Equalized Value (Dollars)
	U. S. of America	NE¼ of NE¼	15	142	27	Un																	
	U. S. of America	NW¼ of NE¼																					
		SW¼ of NE¼																					
	U. S. of America	SE¼ of NE¼																					
		[illegible]																					
	U. S. of America	NE¼ of NW¼																					
	U. S. of America	NW¼ of NW¼																					
	U. S. of America	SW¼ of NW¼																					
	Edward J. & Catherine M. Mayer	E'ly 100' of NW¼ lying 198' of GOV'T LOT 1 (Deed in Liber 15)						Yes	no	R	30	1400											
	State of Minnesota	NE¼ of SW¼																					
	U. S. of America	NW¼ of SW¼																					
	Wm Stellfling	GOV'T LOT 2																					
	W. A. & Lavina Rogers	GOV'T LOT 1 less sold				36.85		45 yrs	45 yrs	R													
	William Stellfling	NW¼ lying 198' of GOV'T LOT 1 less E'ly 100'							no	no	L												
	U. S. of America	NE¼ of SE¼						45 yrs	45 yrs	R	30												
	State of Minnesota	NW¼ of SE¼																					
	State of Minnesota	SW¼ of SE¼																					
	U. S. of America	SE¼ of SE¼																					
	Earl D. & Mabel D. Crispen	PART of GOV'T LOT 1																					
	Edward J. & Catherine M. Mayer	NW¼ of SE¼ of [illegible]				36.88																	

	Sold for Taxes	Valuations by School Districts as Equalized by Department of Taxation: District No. ___ Rate ___ Mills (Dollars)	District No. ___ Rate ___ Mills (Dollars)	District No. ___ Rate ___ Mills (Dollars)	District No. ___ Rate ___ Mills (Dollars)	District No. ___ Rate ___ Mills (Dollars)	District No. ___ Rate ___ Mills (Dollars)	Tax including State Homestead ___ Mills ($ cts.)	State Tax on Non-Homestead 8.92 Mills ($ cts.)	Special Taxes ($ cts.)	Special Taxes ($ cts.)	Total Taxes ($ cts.)		Paid	When Paid (Month Day Year)	Number of Receipt	March Settlement 1964 ($ cts.)	June Settlement 1964 ($ cts.)	Penalty ($ cts.)	November Settlement 1964 ($ cts.)	Penalty ($ cts.)	Collections to First Monday in January 1965 ($ cts.)	Penalty ($ cts.)	Delinquent on First Monday in January 1965 ($ cts.)	Total Delinquent Tax and Penalty ($ cts.)	Remarks
1													1													
2													2													
3													3													
4													4													
5													5													
6													6													
7													7													
8													8													
9													9													
10				# 286				78.10				78.10	10	PAID IN FUL	APR 27 1964	7332		78.10								102.40
11													11													
12													12													
13		# 181						45.80			DHC	45.80	13	PAID IN FUL	APR 27 1964	7330		45.80								
14				191				54.16	1.70	Regular Mayer	5.008 3.78	53.86	14	Balance Paid on OCT 27 1964 PART PAID MAY 5 1964		7038 12.34 77.74		3.78 23.04	25.14				17641	10.650 Mayer 10.730 Rogers 10.638	
15		# 7						1.78				1.78	15	PAID IN FUL	APR 27 1964	7331		1.78								
16													16													
17													17													
18													18													
19													19													
20													20													
		# 188		# 286 = 474 191 = 191 477 = 665				@ 47.58 130.26 177.84	1.70			179.54						15H.50		25.04						

Real Est 142-27

Form 5C Dowler-Davis Co., Minneapolis

Assessment Roll and Tax List of Real Property in the Town of Rogers

* Indicate Type of Property: R-Residential, C-Commercial, I-Industrial, U-Utility, F-Farm, L-Lakeshore, T-Timber, M-Mineral

Cass County, Minnesota, for Taxes for the Year 1963.

	In Whose Name Assessed	Description of Property: Subdivision	Sec. or Lot	Town or Block	Range	Number of Acres of Land (Acres 100ths)	No. School District	Indicate Homestead Yes or No	Agri. or Resd. Rev. Yes or No	* Indicate Type of Property	True and Full Valuations: Land Exclusive of Structures and Improvements (Dollars)	Buildings and Other Structures (Dollars)	Machinery Permanently Attached to Real Estate (Dollars)	Total True and Full Value (Dollars)	Assessed Valuations: Rural: Homestead Up to $1,000 20% (Dollars)	Rural: Over $4,000 Non-Homestead 33⅓% (Dollars)	All Other: Timber Land Class 3a 20% (Dollars)	All Other: Homestead Up to $4,000 25% (Dollars)	All Other: Over $4,000 Non-Homestead 40% (Dollars)	All Other: Machinery Permanently Attached to Real Estate 33⅓% (Dollars)	All Other: Seasonal and Recreational Cabins 33⅓% (Dollars)	Total Assessed Value as Equalized by the Board of Review (Dollars)	Final Equalized Value (Dollars)
1		NE¼ of NE¼	16	142	27		Un																
2		NW¼ of NE¼																					
3		SW¼ of NE¼																					
4		SE¼ of NE¼																					
5																							
6		NE¼ of NW¼																					
7	Hans D. Roscacker + Stanley R. Hample	GOV'T LOT 2				36.75		no	yes	T		249 added									151		
8		SW¼ of NW¼																					
9		SE¼ of NW¼																					
10																							
11		NE¼ of SW¼																					
12		NW¼ of SW¼																					
13		SW¼ of SW¼																					
14		SE¼ of SW¼																					
15																							
16		NE¼ of SE¼																					
17		NW¼ of SE¼																					
18		SW¼ of SE¼																					
19		SE¼ of SE¼																					
20																							
						36.75																	

	Sold for Taxes	Valuations by School Districts as Equalized by Department of Taxation: District No. Town Rate 25.54 Mills (Dollars)	District No. ___ Rate ___ Mills (Dollars)	District No. ___ Rate ___ Mills (Dollars)	District No. ___ Rate ___ Mills (Dollars)	District No. ___ Rate ___ Mills (Dollars)	Tax Including State Homestead ___ Mills ($ cts.)	State Tax on Non-Homestead 8.42 Mills ($ cts.)	Special Taxes ($ cts.)	Special Taxes ($ cts.)	Total Taxes ($ cts.)		Paid	When Paid (Month Day Year)	Number of Receipt	March Settlement 1964 ($ cts.)	June Settlement 1964 ($ cts.)	Penalty ($ cts.)	November Settlement 1964 ($ cts.)	Penalty ($ cts.)	Collections to First Monday in January 1965 ($ cts.)	Penalty ($ cts.)	Delinquent on First Monday in January 1965 ($ cts.)	Total Delinquent Tax and Penalty ($ cts.)	Remarks
1												1													
2												2													
3												3													
4												4													
5												5													
6												6													
7		151					3822	1 34			3956	7	PAID IN FULL	APR 2 0 1964	7472		3956								10658
8												8													
9												9													
10												10													
11												11													
12												12													
13												13													
14												14													
15												15													
16												16													
17												17													
18												18													
19												19													
20												20													
		151					a 3822	1 34			3956						3956								

FARM PARK

ROGERS BEACH

BOY BAY PARK

Personal

Assessment Roll and Tax List of Real Property in the Town of Rogers

Form 5CD—MILLBANK BOX, MINNEAPOLIS

* Indicate Type of Property: R-Residential, C-Commercial, I-Industrial, U-Utility, F-Farm, L-Lakeshore, T-Timber, M-Mineral

Cass County, Minnesota, for Taxes for the Year 1963.

	In Whose Name Assessed	Description of Property: Subdivision	Sec. or Lot	Town or Block	Rng.	Number of Acres of Land (Acres / 100ths)	No. School District	Indicate Homestead Yes or No	Agt. or Tenant Rent Yes or No	* Indicate Type of Property	True and Full Valuations: Land Exclusive of Structures and Improvements (Dollars)	Buildings and Other Structures (Dollars)	Machinery Permanently Attached to Real Estate (Dollars)	Total True and Full Value (Dollars)	Assessed Valuations: Rural: Homestead Up to $4,000 20% (Dollars)	Rural: Over $4,000 and Non-Homestead 33⅓% (Dollars)	All Other: Timber Class 2a 20% (Dollars)	All Other: Homestead Up to $4,000 25% (Dollars)	All Other: Over $4,000 and Non-Homestead 40% (Dollars)	All Other: Machinery Permanently Attached to Real Estate 33⅓% (Dollars)	All Other: Seasonal and Recreational Claims 33⅓% (Dollars)	Total Assessed Value	Total Assessed Value as Equalized by the Board of Review (Dollars)	Final Equalized Value (Dollars)
1	Hans D. Rosacker & Stanley R. Hample	N ½ of NE	17	142	27	40	2cn	no	yes	T														
2		NW ¼ of NE ¼																						
3	U. S. of America	W ½ of NE																						
4		SE ¼ of NE																						
5																								
6		NE ¼ of NW																						
7	Olaf Anderson	NW ¼ of NW				40		yes	yes	R														
8	" "	SW ¼ of NW				40		"	"	T														
9		SE ¼ of NW																						
10																								
11	State of Minnesota	NE ¼ of SW																						
12	Olaf Anderson	N½ of NW ¼ of SW				20		yes	yes	T														
13	Robert G. + Mary Joan Biehn	SW ¼ of SW				40		no	yes	T														
14		SE ¼ of SW																						
15	Robert G. & Mary Joan Biehn	S½ of NW ¼ of SW ¼				20		no	yes	T														
16	U. S. of America	NE ¼ of SE																						
17	U. S. of America	NW ¼ of SE																						
18	U. S. of America	SW ¼ of SE																						
19	U. S. of America	GOV'T LOT 1																						
20																								
						200																		

	Sold for Taxes	Valuations by School Districts as Equalized by Department of Taxation: District No. Rate Mills	District No. Rate Mills	District No. Rate Mills	District No. Rate Mills	District No. Rate Mills	District No. Rate Mills	Tax Including State Homestead Mills	State Tax on Non-Homestead 8.92 Mills	Special Taxes	Special Taxes	Total Taxes		Paid	When Paid (Month Day Year)	Number of Receipt	March Settlement 1964	June Settlement 1964	Penalty	November Settlement 1964	Penalty	Collections to First Monday in January 1965	Penalty	Delinquent on First Monday in January 1965	Total Delinquent Tax and Penalty	Remarks
		Dollars	Dollars	Dollars	Dollars	Dollars	Dollars	$ cts.	$ cts.	$ cts.	$ cts.	$ cts.					$ cts.	$ cts.	$ cts.	$ cts.	$ cts.	$ cts.	$ cts.	$ cts.	$ cts.	
1			74					18 72	66			19 38	1	PAID IN FULL APR 23 1964		7172		19 38								10658
2													2													
3													3													
4													4													
5													5													
6													6													
7			104					26 32				26 32	7	2nd HALF PAID OCT 23 1964		19348		13 16		13 16					17602	10661
														1st HALF PAID MAY 25 1964		11715										
8			35					8 86				8 86	8	2nd HALF PAID OCT 23 1964		19348		4 43		4 43						"
														1st HALF PAID MAY 25 1964		11715										
9													9													
10													10													
11													11													
12			18					4 56				4 56	12	2nd HALF PAID OCT 23 1964		19348		2 28		2 28					17602	10661
														1st HALF PAID MAY 25 1964		11715										
13			118					29 86	106			30 92	13	PAID IN FULL MAY 1 1964		7697		30 92								18660
14													14													
15			58					14 68	52			15 20	15	PAID IN FULL MAY 1 1964		7697		15 20								"
16													16													
17													17													
18													18													
19													19													
20													20													
			151																							
			250					2 103 00	224			105 24						85 37		19 17						
			407																							

Assessment Roll and Tax List of Real Property in the Town of Kego Lot 5 Sec. 18-142-27

Cass County, Minnesota, for Taxes for the Year 1963.

Form 3CD—MILLER-DAVIDSON, MINNEAPOLIS

* Indicate Type of Property: R-Residential, C-Commercial, I-Industrial, U-Utility, F-Farm, L-Lakeshore, T-Timber, M-Mineral

(In Whose Name Assessed)		Description of Property: Subdivision	Sec. or Lot	Town or Block	Rng	Number of Acres of Land (Acres / 100ths)	No. School District	Indicate Homestead Yes or No	Agr. Homest. Rec. Yes or No	* Indicate Type of Property	True and Full Valuations: Land Exclusive of Structures and Improvements (Dollars)	Buildings and Other Structures (Dollars)	Machinery Permanently Attached to Real Estate (Dollars)	Total Assessed Value as Equalized by the Board of Review (Dollars)	Final Equalized Value (Dollars)
John W. + Viola Wilson	1	NE¼ of NE¼	18	142	27	40	2	yes	yes	T					
" " "	2	NW¼ of NE¼				40		"	"	"					
" " "	3	GOV'T LOT 3				23 40		no	yes	C		1500			
	4	SE¼ of NE¼													
	5														
State of Minnesota	6	NE¼ of NW¼													
U. S. of America	7	GOV'T LOT 1													
	8	SW¼ of NW¼													
John W. + Viola Wilson	9	GOV'T LOT 2				29 75		yes	no	L					
	10														
	11	NE¼ of SW¼													
	12	NW¼ of SW¼													
	13	SW¼ of SW¼													
	14	SE¼ of SW¼													
Olaf Anderson	15	N. 416' of GOV'T LOT 5				2		yes	no	L					
Gertrude H. Cusack	16	GOV'T LOT 5 1033 N. 416' + 1033 S. 408'				10 50		no	no	C					
Birger O. + Louise Heron	17	N. 204' of S. 408' of GOV'T LOT 5				3		"	"	L					
Arthur M. + Kathryn H. Mc Collum	18	N. 68' of S. 204' of GOV'T LOT 5				1		"	"	"					
Lillian M. Peterson	19	S. 136' of GOV'T LOT 5				2		"	"	"					
Robert G. + Mary Joan Beehne	20	GOV'T LOT 6				16		"	"	"					
						160 65									

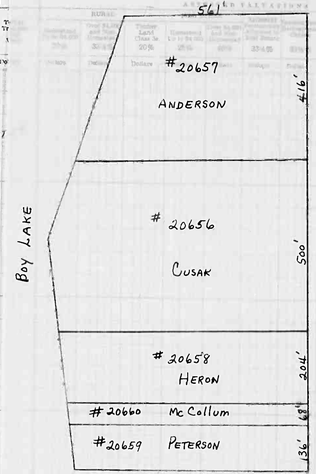

Sold for Taxes	Valuations by School Districts as Equalized by Department of Taxation: District No. / Rate (Mills)						Tax Including State Homestead (Mills)	State Tax on Non-Homestead 8.46 (Mills)	Special Taxes	Special Taxes	Total Taxes	Paid	When Paid (Month Day Year)	Number of Receipt	March Settlement 1964	June Settlement 1964	Penalty	November Settlement 1964	Penalty	Collections to First Monday in January 1965	Penalty	Delinquent on First Monday in January 1965	Penalty	Total Delinquent Tax and Penalty	Remarks
	2 / 22.00		2 / 26.00		2 / 26.00																				
	Dollars	Dollars	Dollars	Dollars	Dollars	Dollars	$ cts.	$ cts.	$ cts.	$ cts.	$ cts.				$ cts.	$ cts.	$ cts.	$ cts.	$ cts.	$ cts.	$ cts.	$ cts.	$ cts.	$ cts.	
1		H 44					1114				11 14	1	PAID IN FULL MAY 2 1964			11 14									10662
2		H 44					1114				11 14	2	PAID IN FULL MAY 2 1964			11 14									"
3				H 444										(2844)											"
				445			24276	396			246 72	3	PAID IN FULL MAY 26 1964			246 72									
4												4													
5												5													
6												6													
7												7													
8												8													
9				H 42			1146				11 46	9	PAID IN FULL MAY 25 1964	12844		11 46									10662
10												10													
11												11													
12												12													
13												13													
14												14													
15				H 10			274				2 74	15	2nd HALF PAID OCT 2 5 1964 / 1st HALF PAID NOV 25 1964	17244 / 11715		137		137							10661
16				237			6472	212			66 84	16	2nd HALF PAID JUL 20 1964 / 1st HALF PAID MAY 29 1964	17787 / 12794		33 42		33 42							10664
17				49			1338	44			13 82	17	PAID IN FULL MAY 6 1964	7264		13 82									10665
18				116			3168	104			32 72	18	PAID IN FULL MAY 5 1964	7787		32 72									10657
19				247			6800	222			70 22	19	PAID IN FULL APR 30 1964	8708		70 22									10663
20				176			4806	156			49 62	20	PAID IN FULL MAY 4 1964	7697		49 62									10660
		H 88		H 492 = 584			2228																		
				1832 = 2232			48280	1134			516 42					481 63		34 79							
				1964 - 1856			50508																		

Real Est 10-7

PARK PARK

ROGERS BEACH

BOY BAY PARK

PENGILLY

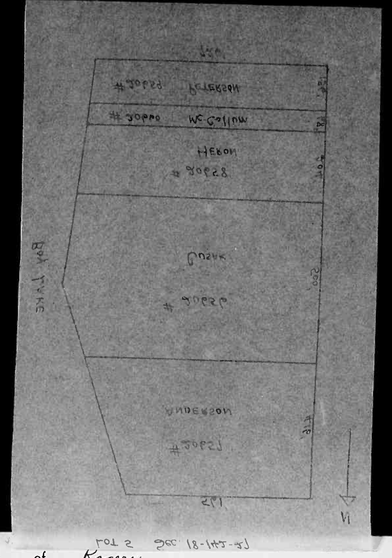

Assessment Roll and Tax List of Real Property in the Town of Rogers Cass County, Minnesota, for Taxes for the Year 1963.

Form 3CD—BULLER-DAVIS CO., MINNEAPOLIS

* Indicate Type of Property: R-Residential, C-Commercial, I-Industrial, U-Utility, F-Farm, L-Lakeshore, T-Timber, M-Mineral

	In Whose Name Assessed	Description of Property: Subdivision	Sec. or Lot	Town or Block	Rng.	Number of Acres of Land (Acres)	(100ths)	No. School District	Indicate Homestead Yes or No	Agr. Area Yes or No	* Indicate Type of Property	True and Full Valuations: Land Exclusive of Structures and Improvements (Dollars)	Buildings and Other Structures (Dollars)	Machinery Permanently Attached to Real Estate (Dollars)	Total True and Full Value (Dollars)	Assessed Valuations — Rural: Homestead Up to $4,000 20% (Dollars)	Rural: Over $4,000 and Non-Homestead 33⅓% (Dollars)	All Other: Timber Land Class 3a 20% (Dollars)	All Other: Homestead Up to $4,000 25% (Dollars)	All Other: Over $4,000 and Non-Homestead 40% (Dollars)	All Other: Machinery Permanently Attached to Real Estate 33⅓% (Dollars)	All Other: Seasonal and Recreational Cabins 33⅓% (Dollars)	Total Assessed Value (Dollars)	Total Assessed Value as Equalized by the Board of Review (Dollars)	Final Equalized Value (Dollars)
1	John W. + Viola Wilson	NE¼ of NE¼	18	142	27	40		Unn	yes	yes	T														
2	" " "	NW¼ of NE¼				40			"	"	"														
3	" " "	GOVT LOT 3				23 40			no	yes	no	C		1,500 added by T.B.									# 244 445		
4		SE¼ of NE¼																							
5																									
6	State of Minnesota	NE¼ of NW¼																							
7	U. S. of America	GOVT LOT 1																							
8		SW¼ of NW¼																							
9	John W. + Viola Wilson	GOVT LOT 2				29 75			yes	no	L														
10																									
11		NE¼ of SW¼																							
12		NW¼ of SW¼																							
13		SW¼ of SW¼																							
14		SE¼ of SW¼																							
15	Olaf Anderson	N 416' of GOVT LOT 5				2			yes	no	L														
16	Gertrude H. Cusack	GOVT LOT 5 less N 416' + less S 408'				10 50			no	no	C														
17	Birger D. + Louise Heron	N 204' of S 408' of GOVT LOT 5				3			"	"	L														
18	Arthur M. + Kathryn H. Mc Collum	N 68' of S 204' of GOVT LOT 5				1			"	"	"														
19	Lillian M. Peterson	S 136' of GOVT LOT 5				2			"	"	"														
20	Robert D. + Mary Joan Biehne	GOVT LOT 6				16			"	"	"														
						167 65																			

	Sold for Taxes	Valuations by School Districts as Equalized by Department of Taxation: District No. Rate Mills (Dollars)	District No. Rate Mills (Dollars)	District No. Rate Mills (Dollars)	District No. Rate Mills (Dollars)	District No. Rate Mills (Dollars)	District No. Rate Mills (Dollars)	Tax including State Homestead Mills ($ cts.)	State Tax on Non-Homestead 8.4 Mills ($ cts.)	Special Taxes ($ cts.)	Special Taxes ($ cts.)	Total Taxes ($ cts.)		Paid	When Paid (Month Day Year)	Number of Receipt	March Settlement 1964 ($ cts.)	June Settlement 1964 ($ cts.)	Penalty ($ cts.)	November Settlement 1964 ($ cts.)	Penalty ($ cts.)	Collections to First Monday in January 1965 ($ cts.)	Penalty ($ cts.)	Delinquent on First Monday in January 1965 ($ cts.)	Total Delinquent Tax and Penalty ($ cts.)	Remarks
1		# 44						11 14				11 14	1	PAID IN FULL MAY 2 1964		12844		11 14								10662
2		# 44						11 14				11 14	2	PAID IN FULL MAY 2 1964				11 14								"
3			# 444	445				246 76	3 46			246 72	3	PAID IN FULL MAY 2 1964				246 72								"
4													4													
5													5													
6													6													
7													7													
8													8													
9			# 42					11 46				11 46	9	PAID IN FULL MAY 2 1964		12849		11 46								10663
10													10													
11													11													
12													12													
13													13													
14													14													
15			# 10					2 74				2 74	15	2nd HALF PAID OCT 2 8 1963 / 1st HALF PAID NOV 0 5 1963		12744 / 11715		1 37		1 37				17603		10661
16				237				64 72	2 12			66 84	16	2nd HALF PAID JUL 2 0 1963 / 1st HALF PAID MAY 2 9 1964		17487 / 12778		33 42		33 42						10664
17				49				13 38	44			13 82	17	PAID IN FULL MAY 6 1964		9263		13 82								10665
18				116				31 68	1 04			32 72	18	PAID IN FULL MAY 5 1964		7789		32 72								10637
19				249				68 00	2 22			70 22	19	PAID IN FULL APR 3 0 1964		8768		70 22								10663
20				176				48 06	1 56			49 62	20	PAID IN FULL MAY 4 1964		7697		49 62								10660
		# 88		# 492 / 582				22 28																		
				1,82 / 2,172				482 80	11 34			516 42						481 63		34 09						
				176 / 1856				50 58																		

Real Est 142-27

Assessment Roll and Tax List of Real Property in the Town of Rogers, Cass County, Minnesota, for Taxes for the Year 1963.

Form 3CD—Mailed-Give on payment of tax

* Indicate Type of Property: R-Residential, C-Commercial, I-Industrial, U-Utility, F-Farm, L-Lakeshore, T-Timber, M-Mineral

	In Whose Name Assessed	Description of Property: Subdivision	Sec. or Lot	Town or Block	Number of Acres of Land: Acres	100ths	No. School District	Indicate Homestead Yes or No	Age of Person Rec'g Yes or No	* Indicate Type of Property	True and Full Valuations: Land Exclusive of Structures and Improvements	Buildings and Other Structures	Machinery Permanently Attached to Real Estate	Total True and Full Value	Assessed Valuations: Rural: Homestead Up to $1,000 20%	Rural: Over $1,000 and Non-Homestead 33⅓%	All Other: Timber Land Class 3e 20%	All Other: Homestead Up to $4,000 25%	All Other: Over $4,000 and Non-Homestead 40%	All Other: Machinery Attached to Real Estate 33⅓%	All Other: Seasonal and Recreational Cabins 33⅓%	Total Assessed Value	Total Assessed Value as Equalized by the Board of Review	Final Equalized Value
					Acres	100ths					Dollars	Dollars	Dollars	Dollars	Dollars	Dollars	Dollars	Dollars	Dollars	Dollars	Dollars	Dollars	Dollars	Dollars
1	Dorothy Mullett	GOV'T LOT 1	19	142	27.60		Un	No	No	L														
2		NW¼ OF NE¼																						
3		W½ OF NW¼ OF NE¼																						
		SE¼ OF NE¼																						
5																								
6		NE¼ OF NW¼																						
7		NW¼ OF NW¼																						
8	Paul R. & Ingola E. Smith	GOV'T LOT 2			14.75			No	No	L														
9		SE¼ OF NW¼																						
10																								
11		NE¼ OF SW¼																						
12		NW¼ OF SW¼																						
13		GOV'T LOT 3																						
14		GOV'T LOT 4																						
15																								
16		NE¼ OF SE¼																						
17		NW¼ OF SE¼																						
18		GOV'T LOT 5 (SEE NEXT PAGE)																						
19	Harvey & Carmen Countryman	GOV'T LOT 6			35.25			No	S R															
20		(Continued)			50.60																			

Cass County, Minnesota, for Taxes for the Year 1963.

	Sold for Taxes	Valuations by School Districts as Equalized by Department of Taxation: District No. 2 Rate 25 Mills	Dollars	District No. 3 Rate 23 Mills	Dollars	District No. 7 Rate 23 Mills	Dollars	District No. ___ Rate ___ Mills	Dollars	Tax Including State Homestead ___ Mills	$ cts.	State Tax on Non-Homestead 8.9 Mills	$ cts.	Special Taxes	$ cts.	Special Taxes	$ cts.	Total Taxes	$ cts.	Paid	When Paid (Month Day Year)	Number of Receipt	March Settlement 1964	June Settlement 1964	Penalty	November Settlement 1964	Penalty	Collections to First Monday in January 1965	Penalty	Delinquent on First Monday in January 1965	Penalty	Total Delinquent Tax and Penalty	Remarks
1					28					764		24						788		PAID IN FULL	MAY 1 9 1964	11217		7 88									10668
2																																		
3																																		
4																																		
5																																		
6																																		
7																																		
8					83					2261		74						2340		PAID IN FULL	JUL 9 1964	16972				23 40							10640
9																																		
10																																		
11																																		
12																																		
13																																		
14																																		
15																																		
16																																		
17																																		
18																																		
19		138								3492		124						3616		PAID IN FULL	FEB 2 6 1964	5299	36 16										10650
20																																		
		138			1 1 249					3492 3030 [522]		222						6744					36 16	7 88		23 40							

PARK PARK

ROGERS BEACH

BOY BAY PARK

PENGILLY

Assessment Roll and Tax List of Real Property in the Town of Roger

Form 6(C) WILLIAMSON CO., MINNEAPOLIS

IN WHOSE NAME ASSESSED	DESCRIPTION OF PROPERTY: SUBDIVISION	Sec. or Lot	Town or Block	Rng.	Number of Acres of Land: Acres	100ths	FINAL EQUALIZED VALUE Dollars
Lester W. + Rose E. Lippert	1 E. 100' of GOV'T LOT 5	9	142	27	3		
Henry E. + Mabel A. Meyer	2 W. 100' of E. 200' of GOV'T LOT 5				3		
Fred J. Meyer	3 W. 100' of E. 300' of GOV'T LOT 5				3		
George + Gerald Riley	4 W. 100' of E. 500' of GOV'T LOT 5				3		
	5						
Joseph J. Jr., John M + Joseph F. Gruba	6 W. 100' of E. 400' of GOV'T LOT 5				3		
Peter J. Gubash	7 W. 100' of E. 800' of GOV'T LOT 5				3		
Paul O. + Elizabeth A. Vorwerk	8 W. 200' of E. 700' of GOV'T LOT 5				6		
Roger + Eva Severson	9 W. 100' of E. 900' of GOV'T LOT 5				3		
Harry E. + Jeanette E. Samways	10 W. 100' of E. 1000' of GOV'T LOT 5				3		
Bert C. + Elvy H. Andergren	11 W. 100' of E. 1200' of GOV'T LOT 5				3		
Paul R + Tyrola E. Smith	12 W. 120' of GOV'T LOT 5				3		
	13 SW¼SW¼						
	14 SE¼SW¼						
	15						
	16 NE¼SE¼						
	17 NW¼SE¼						
Orren C. + Violet E. Hinlie	18 W. 100' of E. 1100' of GOV'T LOT 5				3		
	19 SE¼SE¼						
	20						
					39		

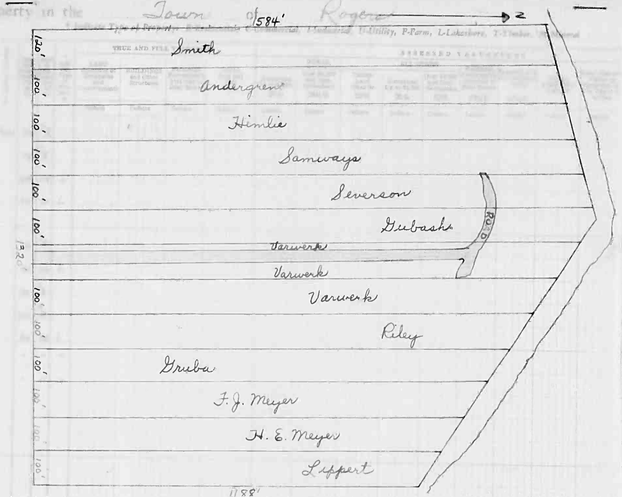
584'
2
Smith
Andergren
Hinlie
Samways
Severson
Gubash
Vorwerk
Vorwerk
Vorwerk
Riley
Gruba
F. J. Meyer
H. E. Meyer
Lippert
1188'
100'
100'
100

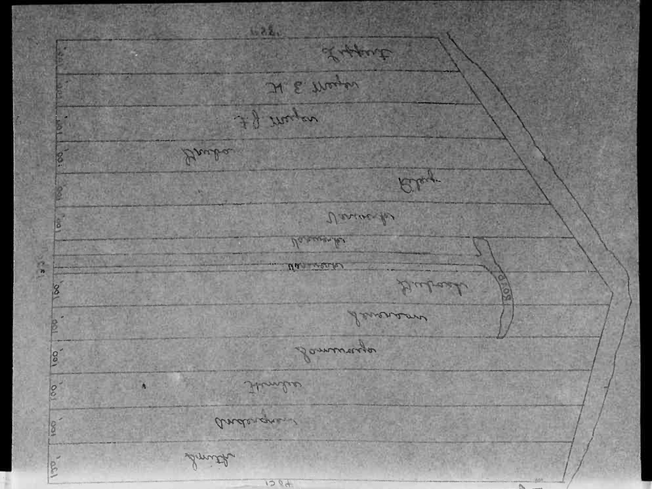

Form 3CD

Assessment Roll and Tax List of Real Property in the Town of Rogers

* Indicate Type of Property: R-Residential, C-Commercial, I-Industrial, U-Utility, F-Farm, L-Lakeshore, T-Timber, M-Mineral

	IN WHOSE NAME ASSESSED		DESCRIPTION OF PROPERTY: SUBDIVISION	Sec. or Lot	Town or Block	Rng.	Number of Acres of Land (Acres 100ths)	No. School District	Indicate Homestead Yes or No	Apt. or Rent Non-Res. Yes or No	* Indicate Type of Property	TRUE AND FULL VALUATIONS: LAND Exclusive of Structures and Improvements	BUILDINGS and Other Structures	MACHINERY Permanently Attached to Real Estate	TOTAL True and Full Value	ASSESSED VALUATIONS: RURAL: Homestead Up to $1,000 20%	Over $1,000 Up to $4,000 Homestead 33⅓%	ALL OTHER: Timber Land Class 3a 20%	Homestead Up to $4,000 25%	Over $4,000 and Non-Homestead 40%	MACHINERY Permanently Attached to Real Estate 33⅓%	Seasonal and Recreational Cabins 33⅓%	TOTAL ASSESSED VALUE	Total Assessed Value as Equalized by the Board of Review	FINAL EQUALIZED VALUE
							Acres					Dollars	Dollars	Dollars	Dollars	Dollars	Dollars	Dollars	Dollars	Dollars	Dollars	Dollars	Dollars	Dollars	Dollars
	Lester W. + Rose E. Lippert	1	E. 100' of GOV'T LOT 5	19	142.27		3	Un	no	S R															
	Henry E. + Mabel A. Meyer	2	W. 100' of E. 200' of GOV'T LOT 5				3		no	S R															
	Fred J. Meyer	3	W. 100' of E. 300' of GOV'T LOT 5				3		yes	no	L														
	George + Gerald Riley	4	W. 100' of E. 500' of GOV'T LOT 5				3		no	no	L														
		5																							
	Joseph J., Jr., John M. + Joseph F. Gruba	6	W. 100' of E. 400' of GOV'T LOT 5				3		no	S R															
	Peter J. Gubash	7	W. 100' of E. 800' of GOV'T LOT 5				3		no	no	L														
	Paul O. + Elizabeth A. Vorwerk	8	W. 200' of E. 700' of GOV'T LOT 5				6		no	S R															
	Roger + Eva Severson	9	W. 100' of E. 900' of GOV'T LOT 5				3		no	S R															
	Harry E. + Jeanette E. Samuways	10	W. 100' of E. 1000' of GOV'T LOT 5				3		no	no	L														
	Bert C. + Alvy H. Andergren	11	W. 100' of E. 1200' of GOV'T LOT 5				3		"	"	"														
	Paul R. + Tyrola E. Smith	12	W. 120' of GOV'T LOT 5				3		"	"	"														
		13	SW¼NE¼SW¼																						
		14	SE¼NE¼SW¼																						
		15																							
		16	NE¼NE¼SE¼																						
		17	NW¼NE¼SE¼																						
	Orren C. + Violet E. Hemlie	18	W. 100' of E. 1100' of GOV'T LOT 5				3		no	no	L														
		19	SE¼NE¼SW¼																						
		20																							
							39																		

Real Est 142-27

Cass County, Minnesota, for Taxes for the Year 1963.

	SOLD FOR TAXES	VALUATIONS BY SCHOOL DISTRICTS AS EQUALIZED BY DEPARTMENT OF TAXATION: District No. Pleasant View No. 1011 Rate 25 Mills	Pleasant View No. 1011 Rate 25 Mills	Nelson No. 1011 Rate 25 Mills	Nelson No. 1011 Rate 25 Mills	Tax including State Homestead Mills	State Tax on Non-Homestead 8.4 Mills	SPECIAL TAXES	SPECIAL TAXES	TOTAL TAXES		PAID	WHEN PAID (Month Day Year)	Number of Receipt	March Settlement 1964	June Settlement 1964	Penalty	November Settlement 1964	Penalty	Collections to First Monday in January 1965	Penalty	Delinquent on First Monday in January 1965	Total Delinquent Tax and Penalty	REMARKS
		Dollars	Dollars	Dollars	Dollars	Dollars	$ cts.	$ cts.	$ cts.	$ cts.					$ cts.	$ cts.	$ cts.	$ cts.	$ cts.	$ cts.	$ cts.	$ cts.	$ cts.	
3			67				16 96	60			17 56	1	PAID IN FULL MAY 29 1964	12847		17 56								10676
2			292				73 90	2 60			76 50	2	PAID IN FULL MAY 1 1964	7640		76 50								10673
3					4 215		58 72				58 72	3	PAID IN FULL MAY 12 1964	9589		58 72								10666
4	SOLD FOR TAXES				28		7 64	24			7 88	4	PAID IN FULL FEB 26 1964	7214	7 88									10785
5												5												
6			193				48 84	1 72			50 56	6	PAID IN FULL MAY 29 1964	12829		50 56								10671
7					28		7 64	24			7 88	7	PAID IN FULL MAY 29 1964	12860		7 88								10671
8			72				18 22	64			18 86	8	PAID IN FULL MAY 29 1964	12857		18 86								10674
9			110				27 84	98			28 82	9	PAID IN FULL MAY 1 1964	11216		28 82								10674
10					28		7 64	24			7 88	10	PAID IN FULL MAY 8 1964	7786		7 88								10669
11	SOLD FOR TAXES				96		26 22	86			27 08	11									27 08	27 08		
12					82		22 40	74			23 14	12	PAID IN FULL MAY 6 1964	9203		23 14								10668
13												13												
14												14												
15												15												
16												16												
17												17												
18					28		7 64	24			7 88	18	PAID IN FULL APR 29 1964	7498		7 88								10670
19												19												
20												20												
			734	4 215 215 2 90 1223 50 5 1229		4 185 76 137 90 32 366	9 10			332 76					7 88	297 80					27 08			

FARGO PARK | ROGERS BEACH | BOY BAY PARK | PERSONAL

Assessment Roll and Tax List of Real Property in the Town of Rogers

Form ACD—Williams-Bro., Minneapolis

* Indicate Type of Property: R-Residential, C-Commercial, I-Industrial, U-Utility, F-Farm, L-Lakeshore, T-Timber, M-Mineral

	IN WHOSE NAME ASSESSED	DESCRIPTION OF PROPERTY: SUBDIVISION	Sec. or Lot	Town or Block	Rng.	Number of Acres of Land: Acres	00ths	No. School District	Indicate Homestead Yes or No	Agricultural or Seasonal Recreational Yes or No	* Indicate Type of Property	TRUE AND FULL VALUATIONS: LAND Exclusive of Structures and Improvements	BUILDINGS and Other Structures	MACHINERY Permanently Attached to Real Estate	TOTAL True and Full Value	ASSESSED VALUATIONS: RURAL: Homestead Up to $4,000 20%	Over $4,000 and Non-Homestead 33⅓%	ALL OTHER: Timber Land Class 3a 20%	Homestead Up to $4,000 25%	Over $4,000 and Non-Homestead 40%	MACHINERY Permanently Attached to Real Estate 33⅓%	Seasonal and Recreational Cabins 33⅓%	TOTAL ASSESSED VALUE	Total Assessed Value as Equalized by the Board of Review	FINAL EQUALIZED VALUE
												Dollars	Dollars	Dollars	Dollars	Dollars	Dollars	Dollars	Dollars	Dollars	Dollars	Dollars	Dollars	Dollars	Dollars
	U. S. of America	GOVT LOT 1	20	142	27			Un																	
	Basil D. + Lola M. Wyatt	GOVT LOT 4 less N. 266.5'				23			no	no	R														
	Fred M. + Opal E. Haworth	S. 85' of N. 266.5' of GOVT LOT 4				2			no	no	L														
	" " "	N. 181.5' of GOVT LOT 4				5			no	no	C														
	U. S. of America	NE¼SE¼NW¼																							
	Alfred F. Giese	GOVT LOT 2 less PLAT				1449			no	yes	C														
	Morton J. Johnson	GOVT LOT 3 less 12.21 ACS.																							
	Ralph E. + Gudrun V. Swanson	PLATTED + less N½ E. of Rd.				22			no	yes	T	1350 Corrected Assessment added 1-17-64 Co. Bd.													
		N½ of GOVT LOT 3 E. of Rd.				22			no	yes	T	1270 Corrected Assessment added 1-17-64 Co. Bd.													
		GOVT LOT 5																							
		NW¼SW¼																							
	Jack Robert Trovall	GOVT LOT 7				34			no	no	R														
	Ray + Marie Cox, et al	GOVT LOT 8 less sold				1550			no	no	R														
	Oscar H. Hanft	PART of GOVT LOT 8				12			yes	yes	R														
		NE¼NE¼SE¼																							
		NW¼NE¼SE¼																							
		SW¼NE¼SE¼																							
	Wm. F. + Pearl B. Tuma	GOVT LOT 9				14			no	no	R														
		(Continued)				168.99																			

Cass County, Minnesota, for Taxes for the Year 1963.

	SOLD FOR TAXES	VALUATIONS BY SCHOOL DISTRICTS AS EQUALIZED BY DEPARTMENT OF TAXATION: District No. Rate Mills	District No. Rate Mills	District No. Rate Mills	District No. Rate Mills	District No. Rate Mills	District No. Rate Mills	Tax including State Homestead Mills	State Tax on Non-Homestead 8.42 Mills	SPECIAL TAXES	SPECIAL TAXES	TOTAL TAXES	PAID	WHEN PAID Month Day Year	Number of Receipt	March Settlement 1964	June Settlement 1964	Penalty	November Settlement 1964	Penalty	Collections in First Monday in January 1965	Penalty	Delinquent on First Monday in January 1965	Total Delinquent Tax and Penalty	REMARKS
		Dollars	Dollars	Dollars	Dollars	Dollars	Dollars	$ cts.	$ cts.	$ cts.	$ cts.	$ cts.				$ cts.	$ cts.	$ cts.	$ cts.	$ cts.	$ cts.	$ cts.	$ cts.	$ cts.	
1																									
2																									
3		346						8756	308			9064	2nd HALF PAID OCT 15 1964		18619		4532		4532					17666	10685
4	SOLD FOR TAXES			33				902	30			932	1st HALF PAID MAY 20 1964		11378									17603 Bal.	26871
5	SOLD FOR TAXES			414				11306	370			11676	2nd HALF PAID OCT 7 1964		21468		6304				6304			" 5.64	"
6													1st HALF PAID MAY 20 1964		11187										
7			# 1941					20972	514			21486	2nd HALF PAID OCT 1 1964		13350		10743		10743					17604	10678
8	SOLD FOR TAXES	44	527 abate # 9341					12644	338			12982	1st HALF PAID MAY 29 1964		13214									117.90 abated	
9	SOLD FOR TAXES	44						1322	35			1357	PAID IN FULL MAY 1 1964		11072		10 74							110.83 abated	10739
10		464	abate # 9390					12244	326			12570	PAID IN FULL MAY 1 1964		11066		10 74							110.82 abated	
11		44						1088	36			1078													
12																									
13		348						8808	310			9118	PAID IN FULL MAY 29 1964		12828		91 18								10686
14		242						6124	216			6340	PAID IN FULL MAY 1 2 1964		9572		63 40								10694
15		# 294						7440				7440	2nd HALF PAID OCT 28 1964		19749										
16													1st HALF PAID MAY 29 1964		12812		37 20		37 20					17607	10683
17																									
18																									
19		155						3922	138			4060	2nd HALF PAID SEP 16 1964		19797		2030		2030					12626	8682
20													1st HALF PAID APR 21 1964		7151										
		# 294	# 1915 485					@ 37126																258.72 abated	
		1123	1934 2.91					331 80	1958			2264					44935		21025		6304			322.72 abated	
		1467	12 5 32682					703 06																	

PARK PARK

ROGERS BEACH

BOY BAY PARK

COUNCIL

Real Est 142-27

Assessment Roll and Tax List of Real Property in the Town of Rogers

Form 5CD, MILLER-DAVIS CO., MINNEAPOLIS

* Indicate Type of Property: R-Residential, C-Commercial, I-Industrial, U-Utility, F-Farm, L-Lakeshore, T-Timber, M-Mineral

	IN WHOSE NAME ASSESSED	DESCRIPTION OF PROPERTY: Subdivision	Sec. or Lot	Town or Block	Rng.	Number of Acres of Land (Acres 100ths)	No. School District	Indicate Homestead Yes or No	Agri or Non-Agri Yes or No	* Indicate Type of Property	TRUE AND FULL VALUATIONS: LAND Exclusive of Structures and Improvements	BUILDINGS and Other Structures	MACHINERY Permanently Attached to Real Estate	TOTAL True and Full Value	ASSESSED VALUATIONS: RURAL: Homestead Up to $4,000 20%	RURAL: Over $4,000 Non-Homestead 33⅓%	ALL OTHER: Timber Land Class 3c 20%	ALL OTHER: Homestead Up to $4,000 25%	ALL OTHER: Over $4,000 and Non-Homestead 40%	ALL OTHER: MACHINERY Permanently Attached to Real Estate 33⅓%	ALL OTHER: Seasonal and Recreational Claims 33⅓%	TOTAL ASSESSED VALUE	Total Assessed Value as Equalized by the Board of Review	FINAL EQUALIZED VALUE
						Acres 100ths					Dollars	Dollars	Dollars	Dollars	Dollars	Dollars	Dollars	Dollars	Dollars	Dollars	Dollars	Dollars	Dollars	Dollars
1		NE¼ of NE¼		20	142	27		Un																
2		NW¼ of NE¼																						
3		SW¼ of NE¼																						
4		SE¼ of NE¼																						
5																								
6		NE¼ of NW¼																						
7		NW¼ of NW¼																						
8		SW¼ of NW¼																						
9		SE¼ of NW¼																						
10																								
11		NE¼ of SW¼																						
12	Arthur D. + Evelyn A. Emerson	N. 360' of GOVT LOT 11 EXCEPT TRACT Sold				9 01		710	710	L														
13	" " "	N. 66' of S. 316' of GOVT LOT 11				1 51		710	710	L														
14	John + Mildred Holtum	S. 250' of GOVT LOT 11				7 30		465	465	R														
15	Helen F. Holt	N. 50' less E. 674' of GOVT LOT 11						710	710	L														
16		NE¼ of SE¼																						
17		NW¼ of SE¼																						
18		SW¼ of SE¼																						
19		SE¼ of SE¼																						
20																								
						17 82																		

Cass County, Minnesota, for Taxes for the Year 1963.

	SOLD FOR TAXES	VALUATIONS BY SCHOOL DISTRICTS AS EQUALIZED BY DEPARTMENT OF TAXATION: District No. / Rate Mills	District No. / Rate Mills	District No. / Rate Mills	District No. / Rate Mills	District No. / Rate Mills	District No. / Rate Mills	Tax Including State Homestead Mills	State Tax on Non-Homestead 8.92 Mills	SPECIAL TAXES	SPECIAL TAXES	TOTAL TAXES	PAID	WHEN PAID	Number of Receipt	March Settlement 1964	June Settlement 1964	Penalty	November Settlement 1964	Penalty	Collections to First Monday in January 1965	Penalty	Delinquent on First Monday in January 1965	Total Delinquent Tax and Penalty	REMARKS
		Dollars	Dollars	Dollars	Dollars	Dollars	Dollars	$ cts.	$ cts.	$ cts.	$ cts.	$ cts.		Month Day Year		$ cts.	$ cts.	$ cts.	$ cts.	$ cts.	$ cts.	$ cts.	$ cts.	$ cts.	
1																									
2																									
3																									
4																									
5																									
6																									
7																									
8																									
9																									
10																									
11																									
12				116				3 68	10 4			32 72											~~[illegible]~~		Pl see At
13				74				20 20	6 6			20 86											~~[illegible]~~		Pl see At
14		4 274						6 34				6 34	2nd HALF PAID JUN 8 1964	4992											
													1st HALF PAID MAY 12 1964	4593			34 67		34 67						10681
15				9				2 46	0 8			2 54	PAID IN FULL MAY 12 1964	4585			2 54								10670
16																									
17																									
18																									
19																									
20																									
		4 274		274				6 34																	
				199				54 34	7 98			125 46					37 21		34 67				18 59		
				473				123 68																	

Rogers Beach

Boy Bay Park

Personal

Assessment Roll and Tax List of Real Property in the Town of Rogers

Form 3CD Douglas-Davis Co., Minneapolis

* Indicate Type of Property: R-Residential, C-Commercial, I-Industrial, U-Utility, F-Farm, L-Lakeshore, T-Timber, M-Mineral

In Whose Name Assessed		Description of Property: Subdivision	Sec. or Lot	Town or Block	Rng.	Number of Acres of Land (Acres)	(100ths)	No. School District	Indicate Value Assessed Yes or No	Agrt. or Rural Res. Yes or No	* Indicate Type of Property	True and Full Valuations: Land Exclusive of Structures and Improvements (Dollars)	Buildings and Other Structures (Dollars)	Machinery Permanently Attached to Real Estate (Dollars)	Total True and Full Value (Dollars)	Assessed Valuations — Rural: Homestead Up to $4,000 20% (Dollars)	Rural: Over $4,000 and Non-Homestead 33⅓% (Dollars)	All Other: Timber Land Class 3a 20% (Dollars)	All Other: Homestead Up to $4,000 25% (Dollars)	All Other: Over $4,000 and Non-Homestead 40% (Dollars)	All Other: Machinery Permanently Attached to Real Estate 33⅓% (Dollars)	All Other: Seasonal and Recreational Cabins 33⅓% (Dollars)	Total Assessed Value as Equalized by the Board of Review (Dollars)	Final Equalized Value (Dollars)
State of Minnesota	1	GOVT LOT 1	21	142	27			Un																
John A. Ticka	2	NW¼NWS				40			no	S	R													
" "	3	SW¼NWS				40			no	S	R													
U. S. of America	4	SE¼NWS																						
Albert + Elsie M. Snodgrass	5	W. 200' of GOVT LOT 5				4			no	S	R													
John A. Ticka	6	GOVT LOT 2				41.25			no	S	R													
Arthur J. Popehn	7	E. 200' of W. 600' of GOVT LOT 5							no	S	R													
	8	SW¼NWS																						
John A. Ticka	9	GOVT LOT 3 less com. at a pt 161' N. of SE cor. of Gov Lot 3 thence N. 225' W. 225' SE 300' to pt of beg.				39.25			no	S	R													
Anton Pollansch	10	Part of Gov. Lot 3 com. at a pt 161' N. of SE cor. of Gov Lot 3 thence N. 225', W. 225' SE 300' to beg.				1			no	S	R													
U. S. of America	11	GOVT LOT 4																						
Orlando L + Mary Catherine Donatelle	12	E. 100' of W. 900' of GOVT LOT 5				2.5			no	S	R													
Paul J. Schmidt	13	GOVT LOT 5 less W. 900'				16			1/2 no	S	R	1773												
Wesley R. + Elizabeth J. Johnson	14	E. 200' of W. 800' of GOVT LOT 5				8			no	no	L											265		
Wesley Snodgrass	15	E. 200' of W. 400' of GOVT LOT 5				4			"	"	"													
E. W. Laughton	16	E½ of NE¼NWS		State of Minnesota		20			"	"	T													
U. S. of America	17	NW¼NES																						
State of Minnesota	18	GOVT LOT 7																						
U. S. of America	19	SE¼NES																						
U. S. of America	20	W½ of NE¼ of SE¼																						
Henry A. Tinsley Estate		Part of Govt Lot 5				2.16																		

Cass County, Minnesota, for Taxes for the Year 1963.

	Sold for Taxes	Valuations by School Districts as Equalized by Department of Taxation: District No. ___ Rate ___ Mills (Dollars)	District No. 2 Rate 25.5 Mills (Dollars)	District No. ___ Rate ___ Mills (Dollars)	District No. 2 Rate 25.5 Mills (Dollars)	District No. ___ Rate ___ Mills (Dollars)	District No. ___ Rate ___ Mills (Dollars)	Tax Including State Homestead Mills ($ cts.)	State Tax on Non-Homestead 8.92 Mills ($ cts.)	Special Taxes ($ cts.)	Special Taxes ($ cts.)	Total Taxes ($ cts.)
1												
2			87					2202	78			2280
3			110					2784	98			2882
4												
5			239					6048	214			6262
6			28					708	24			732
7	Sold for Taxes		347					8782	310			9042
8												
9			157					3974	140			4114
10	Sold for Taxes		116					2936	104			3040
11												
12			226					5720	202			5922
13		265						6706				6706
14					41			1120	36			1156
15					41			1120	36			1156
16	Sold for Taxes				22			600	20			620
17												
18												
19												
20												
		265		265				39860				
		1325		1325				2840	1262			43962
		1590		1590				42700				

	Paid	When Paid (Month Day Year)	Number of Receipt	March Settlement 1964 ($ cts.)	June Settlement 1964 ($ cts.)	Penalty ($ cts.)	November Settlement 1964 ($ cts.)	Penalty ($ cts.)	Collections to First Monday in January 1965 ($ cts.)	Penalty ($ cts.)	Delinquent on First Monday in January 1965 ($ cts.)	Total Delinquent Tax and Penalty ($ cts.)	Remarks
1													
2	2nd HALF PAID	OCT 3 1 1963											
3	1st HALF PAID	MAY 1 9 1964	21183		1140		1140						17608 10690
4	2nd HALF PAID	OCT 3 1 1963	11218										" "
5	1st HALF PAID	MAY 1 9 1964			1441		1441						
6	2nd HALF PAID	OCT 2 7 1964	19447										
7	1st HALF PAID	MAY 1 1 1964	7637		3131		3131						17609 10688
8	2nd HALF PAID	OCT 3 1 1963	21184										
9	1st HALF PAID	MAY 1 8 1964	11218		366		366						17608 10690
10													
11													
12	2nd HALF PAID	OCT 3 1 1964	21183										
13	1st HALF PAID	MAY 2 0 1964	12358		2961		2961						17610 10689
14	PAID IN FUL	APR 3 0 1964	5660		67 02								10687
15	PAID IN FULL	MAY 2 0 1964	12359		11 56								10688
16	PAID IN FULL	MAY 2 0 1964	12799		11 56								10737
17	FORFEITED	10/14/64											Cancel #6.20
18													
19													
20													
					2011 4		1096						

Real Est 1-62-27

Assessment Roll and Tax List of Real Property in the Town of Rogers

Form 5CD—DULUTH-DAVIS CO., MINNEAPOLIS

* Indicate Type of Property: R-Residential, C-Commercial, I-Industrial, U-Utility, F-Farm, L-Lakeshore, T-Timber, M-Mineral

IN WHOSE NAME ASSESSED		DESCRIPTION OF PROPERTY: SUBDIVISION	Sec. or Lot	Town or Block	Rng	Number of Acres of Land (Acres)	Number of Acres of Land (100ths)	No. School District	Indicate Homestead Yes or No	Agri. Homestead Yes or No	* Indicate Type of Property	TRUE AND FULL VALUATIONS: LAND Exclusive of Structures and Improvements	BUILDINGS and Other Structures	MACHINERY Permanently Attached to Real Estate	TOTAL True and Full Value	ASSESSED VALUATIONS: RURAL: Homestead Up to $1,000 20%	RURAL: Over $1,000 and Non-Homestead 33⅓%	ALL OTHER: Timber Land Class 3e 20%	ALL OTHER: Homestead 25%	ALL OTHER: Over $1,000 and Non-Homestead 40%	ALL OTHER: MACHINERY Permanently Attached to Real Estate 33⅓%	ALL OTHER: Seasonal and Recreational Cabins 33⅓%	TOTAL ASSESSED VALUE	Total Assessed Value as Equalized by the Board of Review	FINAL EQUALIZED VALUE	REMARKS
												Dollars	Dollars	Dollars	Dollars	Dollars	Dollars	Dollars	Dollars	Dollars	Dollars	Dollars	Dollars	Dollars	Dollars	Dollars	
State of Minnesota	1	NE¼ NE¼																									
W. A. + Lavina Rogers	2	GOV'T LOT 1 less 13.29 acs PLAT. NW¼ NW¼	22	142	27			Urn																			
Russell C. Johnston	3	S½ of GOV'T LOT 2 NW¼ NW¼				36.72			no	yes	T																
						23.12			"	"	R																
State of Minnesota	4	SE¼ NE¼																									
Lester C. + Denise C. Weng	5	N½ of GOV'T LOT 2				13			no	no	L			150 added by TB								132					
William C. Miller	6	S½ of N½ of GOV'T LOT 2 NW¼ NW¼				14			"	"	C																
State of Minnesota	7	GOV'T LOT 8																									
State of Minnesota	8	GOV'T LOT 7																									
	9	SE¼ NW¼																									
	10																										
U. S. of America	11	GOV'T LOT 6																									
	12																										
U. S. of America	13	SW¼ SW¼																									
U. S. of America	14	GOV'T LOT 5																									
	15																										
Clifford M. + Eldora L. Swenson	16	GOV'T LOT 3				57.50			no	yes	T																
	17																										
Julius + Genevieve Breitkreutz	18	GOV'T LOT 4 less 3.450'				37.50			no	yes	no	C															
	19	SE¼ NE¼																									
Evelyn A. Cameron	20	S. 450' of GOV'T LOT 4				14			no	no																	
Clayton County		Total of Lot 4				195.84																					

SOLD FOR TAXES	VALUATIONS BY SCHOOL DISTRICTS AS EQUALIZED BY DEPARTMENT OF TAXATION: District No. / Rate ... Mills	Dollars	District No. / Rate ... Mills	Dollars	District No. / Rate ... Mills	Dollars	District No. / Rate ... Mills	Dollars	Tax Including State Homestead Mills $ cts.	State Tax on Non-Homestead 8.92 Mills $ cts.	SPECIAL TAXES $ cts.	SPECIAL TAXES $ cts.	TOTAL TAXES $ cts.	PAID	WHEN PAID (Month Day Year)	Number of Receipt	March Settlement 1964 $ cts.	June Settlement 1964 $ cts.	Penalty $ cts.	November Settlement 1964 $ cts.	Penalty $ cts.	Collections to First Monday in January 1965 $ cts.	Penalty $ cts.	Delinquent as First Monday in January 1965 $ cts.	Total Delinquent Tax and Penalty $ cts.	REMARKS
1																											
2		68							1720	60			1780	2nd HALF PAID OCT 2 1 1964 1st HALF PAID MAY 5 1964		4635 / 12794		890		890						17612	10730
3	SOLD FOR TAXES	178							4504	158			4662											4662	$5128	14 years since 38 I just last year unpaid	
4																											
5				132					3604	118			3722	Balance paid AUG 1 7 1964 Part paid 2nd half paid		12377 / 6310	3376		1346							
6				391					9038	296			9334	2nd HALF PAID AUG 1 7 1964 1st HALF PAID MAY 2 9 1964		12377 / 12807		4667		4667							10644 / 10699
7																											
8																											
9																											
10																											
11																											
12																											
13																											
14																											
15																											
16		97							2454	86			2540	PAID IN FULL MAY 2 9 1964		12811		2540									
17				243 / 219					12616	196			12812	2nd HALF PAID SEP 2 1 1964 1st HALF PAID MAY 2 9 1964		17937 / 12896		6406		6406					17612	14883 / 14884
18																											
19																											
20		57							1442	50			1492	PAID IN FULL MAY 2 9 1964		12806		1492									10644
		400		243 / 243 / 182 / 1682 / 925 / 1325					10140 / 252.59 / 35398	964			36342				2946	15995		13309				4662			

Real Est 1-02-27

Assessment Roll and Tax List of Real Property in the Town of Rogers, Cass County, Minnesota, for Taxes for the Year 1963.

Form 5C17 - MILLER-SIVERTSEN, MINNEAPOLIS

* Indicate Type of Property: R-Residential, C-Commercial, I-Industrial, U-Utility, F-Farm, L-Lakeshore, T-Timber, M-Mineral

	In Whose Name Assessed	Description of Property: Subdivision	Sec. or Lot	Town or Block	Rng.	Number of Acres of Land: Acres	Hdths	No. School District	Indicate Homestead Yes or No	Agri. Homestead Yes or No	Indicate Type of Property*	True and Full Valuations: Land Exclusive of Buildings and Improvements	Buildings and Other Structures	Machinery Permanently Attached to Real Estate	Total True and Full Value	Assessed Valuations: Rural: Homestead Up to $4,000 20%	Rural: Over $4,000 and Non-Homestead 33⅓%	All Other: Timber Land Class 3a 20%	All Other: Homestead Up to $4,000 25%	All Other: Over $4,000 and Non-Homestead 40%	All Other: Machinery Permanently Attached to Real Estate 33⅓%	All Other: Seasonal and Recreational Cabins 33⅓%	Total Assessed Value	Total Assessed Value as Equalized by the Board of Review	Final Equalized Value
	State of Minnesota	NE¼ of NE¼	23	42	27			Un																	
2	U. S. of America	NW¼ of NW¼ less 3 Acs.																							
3	U. S. of America	SW¼ of NE¼																							
4	U. S. of America	SE¼ of NE¼																							
5	William C. Robbie	3 Acs. of NW¼ of NE¼				3			700	700	T														
6	U. S. of America	NE¼ of NW¼																							
7	U. S. of America	NW¼ of NW¼																							
8	U. S. of America	SW¼ of NW¼																							
9	U. S. of America	SE¼ of NW¼																							
10																									
11	State of Minnesota	NE¼ of SW¼																							
12	Julius + Genevieve Brietkreutz	NW¼ of SW¼				40			425	425	F														
13	" " "	SW¼ of SW¼				40			"	"	T														
14	U. S. of America	SE¼ of SW¼																							
15																									
16	U. S. of America	NE¼ of SE¼																							
17	U. S. of America	NW¼ of SE¼																							
18	U. S. of America	SW¼ of SE¼																							
19	U. S. of America	SE¼ of SE¼																							
20																									
						83																			

	Sold for Taxes	Validations by School Districts as Equalized by Department of Taxation: District No. / Rate / Mills	District No. / Rate / Mills	District No. / Rate / Mills	District No. / Rate / Mills	District No. / Rate / Mills	District No. / Rate / Mills	Tax Including State Homestead Mills	State Tax on Non-Homestead 8.92 Mills	Special Taxes	Special Taxes	Total Taxes	Paid	When Paid	Number of Receipt	March Settlement 1964	June Settlement 1964	Penalty	November Settlement 1964	Penalty	Collections to First Monday in January 1965	Penalty	Delinquent on First Monday in January 1965	Total Delinquent Tax and Penalty	Remarks
		Dollars	Dollars	Dollars	Dollars	Dollars	Dollars	¢ cts.	$ cts.	$ cts.	$ cts.	$ cts.		Month Day Year		$ cts.	$ cts.	$ cts.	$ cts.	$ cts.	$ cts.	$ cts.	$ cts.	$ cts.	
1																									
2																									
3																									
4																									
5	SOLD FOR TAXES			11				300	10			310											310	310	3 and 1 [illegible]
6																									
7																									
8																									
9																									
10																									
11																									
12		4 29						734				734	Gae Pl	MAY 28 1964	DR 3082		367			omit	5.72		367	pd. 258 00	NYRPX
13		4 13						530				330	Gae Pl	MAY 28 1964	DR 3086		165							"	"
14																									
15																									
16																									
17																									
18																									
19																									
20																									
		4 42		11 = 42				1064																	
				11				300	10			1374					536								
						53		1364																	

FARM PARK

ROGERS BEACH

BOY BAY PARK

PERSONAL

Assessment Roll and Tax List of Real Property in the Town of Rogers, Cass County, Minnesota, for Taxes for the Year 1963.

(FORM 5CT)—MILLER BLANK CO., MINNEAPOLIS

* Indicate Type of Property: R-Residential, C-Commercial, I-Industrial, U-Utility, F-Farm, L-Lakeshore, T-Timber, M-Mineral

	(IN WHOSE NAME ASSESSED)	DESCRIPTION OF PROPERTY: SUBDIVISION	Sec. or Lot	Town or Blg. Block	Number of Acres of Land: Acres	Number of Acres of Land: Tenths	Sch. District	Indl. Rate Assessed Yes or No	Agri. or Res. Yes or No	* Indl. Rate Type of Property	TRUE AND FULL VALUATIONS: LAND Exclusive of Structures and Improvements	BUILDINGS and Other Structures	MACHINERY Permanently Attached to Real Estate	TOTAL True and Full Value	ASSESSED VALUATIONS: RURAL: Homestead Up to $4,000 20%	RURAL: Over $4,000 and Non-Homestead 33⅓%	ALL OTHER: Timber Land Class 3a 20%	ALL OTHER: Homestead Up to $4,000 25%	ALL OTHER: Over $4,000 and Non-Homestead 40%	ALL OTHER: Machinery Permanently Attached to Real Estate 33⅓%	ALL OTHER: Seasonal and Recreational Cabins 33⅓%	TOTAL ASSESSED VALUE	Total Assessed Value as Equalized by the Board of Review	FINAL EQUALIZED VALUE
					Acres	Tenths					Dollars	Dollars	Dollars	Dollars	Dollars	Dollars	Dollars	Dollars	Dollars	Dollars	Dollars	Dollars	Dollars	Dollars
1	U. S. of America	NE¼ of NE¼	24	142	27		Un																	
2	State of Minnesota	NW¼ of NE¼																						
3	State of Minnesota	SW¼ of NE¼																						
4	U. S. of America	SE¼ of NE¼																						
5																								
6	State of Minnesota	NE¼ of NW¼																						
7	State of Minnesota	NW¼ of NW¼																						
8	State of Minnesota	SW¼ of NW¼																						
9	State of Minnesota	SE¼ of NW¼																						
10																								
11	U. S. of America	NE¼ of SW¼																						
12	U. S. of America	NW¼ of SW¼																						
13	U. S. of America	SW¼ of SW¼																						
14	U. S. of America	SE¼ of SW¼																						
15																								
16	U. S. of America	NE¼ of SE¼																						
17	State of Minnesota	NW¼ of SE¼																						
18	U. S. of America	SW¼ of SE¼																						
19	U. S. of America	SE¼ of SE¼																						
20																								

	SOLD FOR TAXES	VALIDATIONS BY SCHOOL DISTRICTS AS EQUALIZED BY DEPARTMENT OF TAXATION: District No. ___ Rate ___ Mills	District No. ___ Rate ___ Mills	District No. ___ Rate ___ Mills	District No. ___ Rate ___ Mills	District No. ___ Rate ___ Mills	District No. ___ Rate ___ Mills	Tax Including State Homestead ___ Mills	State Tax on Non-Homestead ___ Mills	SPECIAL TAXES	SPECIAL TAXES	TOTAL TAXES		PAID	WHEN PAID	Number of Receipt	March Settlement 1964	June Settlement 1964	Penalty	November Settlement 1964	Penalty	Collections to First Monday in January 1965	Penalty	Delinquent on First Monday in January 1965	Total Delinquent Tax and Penalty	REMARKS
		Dollars	Dollars	Dollars	Dollars	Dollars	Dollars	$ cts.	$ cts.	$ cts.	$ cts.	$ cts.			Month Day Year		$ cts.	$ cts.	$ cts.	$ cts.	$ cts.	$ cts.	$ cts.	$ cts.	$ cts.	
1													1													
2													2													
3													3													
4													4													
5													5													
6													6													
7													7													
8													8													
9													9													
10													10													
11													11													
12													12													
13													13													
14													14													
15													15													
16													16													
17													17													
18													18													
19													19													
20													20													

Form 1(C) Miller-Davis-Pfeifer, Minneapolis

Assessment Roll and Tax List of Real Property in the Town of Rogers,

* Indicate Type of Property: R-Residential, C-Commercial, I-Industrial, U-Utility, F-Farm, L-Lakeshore, T-Timber, M-Mineral

	In Whose Name Assessed		Description of Property: Subdivision	Sec. or Lot	Town or Blk.	Number of Acres of Land (Acres / 1000ths)	No. School District	Indicate Homestead Yes or No	Agricultural Homestead Yes or No	* Indicate Type of Property	True and Full Valuations: Land Exclusive of Improvements and Improvements	Buildings and Other Structures	Machinery Permanently Attached to Real Estate	Total True and Value	Assessed Valuations, Rural: Homestead Up to $4,000 20%	Rural: Over $4,000 and Non-Homestead 33⅓%	All Other: Timber Land Class 3a 20%	All Other: Homestead Up to $4,000 25%	All Other: Over $4,000 and Non-Homestead 40%	All Other: Machinery Permanently Attached to Real Estate 33⅓%	All Other: Seasonal and Recreational Cabins 33⅓%	Total Assessed Value	Total Assessed Value as Equalized by the Board of Review	Final Equalized Value
						Acres					Dollars	Dollars	Dollars	Dollars	Dollars	Dollars	Dollars	Dollars	Dollars	Dollars	Dollars	Dollars	Dollars	Dollars
	U. S. of America	1	NE¼ of NE¼	25	142	27	Un																	
	U. S. of America	2	NW¼ of NE¼																					
	U. S. of America	3	SW¼ of NE¼																					
	U. S. of America	4	NE¼ of SE¼																					
		5																						
	U. S. of America	6	NE¼ of NW¼																					
	U. S. of America	7	NW¼ of NW¼																					
	U. S. of America	8	SW¼ of NW¼																					
	U. S. of America	9	SE¼ of NW¼																					
		10																						
	State of Minnesota	11	NE¼ of SW¼																					
	U. S. of America	12	NW¼ of SW¼																					
	U. S. of America	13	SW¼ of SW¼																					
	State of Minnesota	14	SE¼ of SW¼																					
		15																						
	U. S. of America	16	NE¼ of SE¼																					
	State of Minnesota	17	NW¼ of SE¼																					
	U. S. of America	18	SW¼ of SE¼																					
	U. S. of America	19	SE¼ of SE¼																					
		20																						

Cass County, Minnesota, for Taxes for the Year 1963.

	Sold for Taxes	Valuations by School Districts as Equalized by Department of Taxation: District No. / Rate ... Mills	District No. / Rate ... Mills	District No. / Rate ... Mills	District No. / Rate ... Mills	District No. / Rate ... Mills	District No. / Rate ... Mills	Tax including State Homestead ... Mills	State Tax on Non-Homestead ... Mills	Special Taxes	Special Taxes	Total Taxes		Paid	When Paid	Number of Receipt	March Settlement 1964	June Settlement 1964	Penalty	November Settlement 1964	Penalty	Collections to First Monday in January 1965	Penalty	Delinquent on First Monday in January 1965	Total Delinquent Tax and Penalty	Remarks
		Dollars	Dollars	Dollars	Dollars	Dollars	Dollars	$ cts.	$ cts.	$ cts.	$ cts.	$ cts.			Month Day Year		$ cts.	$ cts.	$ cts.	$ cts.	$ cts.	$ cts.	$ cts.	$ cts.	$ cts.	
1													1													
2													2													
3													3													
4													4													
5													5													
6													6													
7													7													
8													8													
9													9													
10													10													
11													11													
12													12													
13													13													
14													14													
15													15													
16													16													
17													17													
18													18													
19													19													
20													20													

Assessment Roll and Tax List of Real Property in the Town of Rogers

Cass County, Minnesota, for Taxes for the Year 1963.

Form 4CD—MILLER DAVIS CO., MINNEAPOLIS

* Indicate Type of Property: R-Residential, C-Commercial, I-Industrial, U-Utility, F-Farm, L-Lakeshore, T-Timber, M-Mineral

	In Whose Name Assessed	Description of Property: Subdivision	Sec. or Lot	Town or Block	Rng.	Number of Acres of Land (Acres 100ths)	No. School District	Indicate Homestead Yes or No	Agri. or Non-Agri. Year Yes or No	Indicate Type of Property*	True and Full Valuations: Land Exclusive of Structures and Improvements	Buildings and Other Structures	Machinery Permanently Attached to Real Estate	Total True and Full Value	Assessed Valuations: Rural: Homestead Up to $4,000 20%	Rural: Over $4,000 and Non-Homestead 33⅓%	All Other: Timber Land Class 3a 20%	All Other: Homestead Up to $4,000 25%	All Other: Over $4,000 and Non-Homestead 40%	All Other: Machinery Permanently Attached to Real Estate 33⅓%	All Other: Seasonal and Recreational Cabins 33⅓%	Total Assessed Value	Total Assessed Value as Equalized by the Board of Review	Final Equalized Value
						Acres					Dollars	Dollars	Dollars	Dollars	Dollars	Dollars	Dollars	Dollars	Dollars	Dollars	Dollars	Dollars	Dollars	Dollars
1	U. S. of America	NE¼ of NE¼		26	142	27		Un																
2	U. S. of America	NW¼ of NE¼																						
3	U. S. of America	SW¼ of NE¼																						
4	U. S. of America	SE¼ of NE¼																						
5																								
6	U. S. of America	NE¼ of NW¼																						
7	U. S. of America	NW¼ of NW¼																						
8	U. S. of America	SW¼ of NW¼																						
9	U. S. of America	SE¼ of NW¼																						
10																								
11	U. S. of America	NE¼ of SW¼																						
12	U. S. of America	NW¼ of SW¼																						
13	U. S. of America	GOVT LOT 4																						
14	State of Minnesota	SE¼ of SW¼																						
15																								
16	U. S. of America	NE¼ of SE¼																						
17	U. S. of America	NW¼ of SE¼																						
18	U. S. of America	SW¼ of SE¼																						
19	Peter + Mary J. Libor	SE¼ of SE¼				40		190	No	R														
20																								
						40																		

Validations by School Districts as Equalized by Department of Taxation

	Sold for Taxes	District No. Rate Mills	District No. Rate Mills	District No. Rate Mills	District No. Rate Mills	District No. Rate Mills	Tax Including State Homestead Mills	State Tax on Non-Homestead 8.82 Mills	Special Taxes	Special Taxes	Total Taxes	Paid	When Paid	Number of Receipt	March Settlement 1964	June Settlement 1964	Penalty	November Settlement 1964	Penalty	Collections to First Monday in January 1965	Penalty	Delinquent on First Monday in January 1965	Total Delinquent Tax and Penalty	Remarks
		Dollars	Dollars	Dollars	Dollars	Dollars	Dollars	$ cts.	$ cts.	$ cts.	$ cts.		Month Day Year		$ cts.	$ cts.	$ cts.	$ cts.	$ cts.	$ cts.	$ cts.	$ cts.	$ cts.	
1																								
2																								
3																								
4																								
5																								
6																								
7																								
8																								
9																								
10																								
11																								
12																								
13																								
14																								
15																								
16																								
17																								
18																								
19	SOLD FOR TAXES	127					32.14	1.14			33.28	PAID IN FULL MAY 4	1964	7705		33.28								10687
20																								
		127					32.14	1.14			33.28					33.28								

Form 5CD—MILLS DAVIS CO., MINNEAPOLIS

Assessment Roll and Tax List of Real Property in the Town of Rogers, Cass County, Minnesota, for Taxes for the Year 1963.

* Indicate Type of Property: R-Residential, C-Commercial, I-Industrial, U-Utility, F-Farm, L-Lakeshore, T-Timber, M-Mineral

		Description of Property: In Which Name Assessed	Subdivision	Sec. or Lot	Town or Blk.	Number of Acres of Land (Acres)	(Dollars)	No. School District	Indicate Homestead Yes or No	Agri. Assess. Yes or No	Indicate Type of Property	True and Full Valuations: Land Exclusive of Buildings and Improvements	Buildings and Other Structures	Machinery Permanently Attached to Real Estate	Total True and Full Value	Assessed Valuations: Rural: Homestead Up to $4,000 20%	Over $4,000 and Non-Homestead 33⅓%	All Other: Timber Land Class 3a 20%	Homestead Up to $4,000 25%	Over $4,000 and Non-Homestead 40%	Machinery Permanently Attached to Real Estate 33⅓%	Seasonal and Recreational Cabins 33⅓%	Total Assessed Value	Total Assessed Value as Equalized by the Board of Review	Final Equalized Value
												Dollars	Dollars	Dollars	Dollars	Dollars	Dollars	Dollars	Dollars	Dollars	Dollars	Dollars	Dollars	Dollars	Dollars
Geo. H. & Ella W. Bush	1		GOVT LOT 1	27	142	27 58		Unr	no	yes	R		249 ac. bldg. 4,75 n.u.										11 755	82	
C. G. Stoll	2	23 Acs.	¼ GOVT LOT 4			2 66			"	"	R														
Alden Black	3	100' of	GOVT LOT 4			1 75			no	3	R														
U. S. of America	4		GOVT LOT 3																						
	5																								
Vernon A. & Neva Fish	6		GOVT LOT 8			39			no	yes	no	C													
" " "	7		NW¼ of NW¼			40			yes	yes	T														
Charles W. & Harriet C. Brown	8		SW¼ of NW¼ less to U.S.			36			no	yes	T														
" " "	9		GOVT LOT 7 less 3 Acs.			43 25			"	"	"														
Harry H. & Alfaretta Hoff	10		All of S. 31½' of Gov. Lot 7 lying E. of A Ft. 128.5' W. center of Sec. line			3			no	yes	no	C											424		
U. S. of America	11		NE¼ of SW¼																						
U. S. of America	12		NW¼ of SW¼																						
U. S. of America	13		SW¼ of SW¼																						
U. S. of America	14		SE¼ of SW¼																						
Axel W. & Rhoda Nordquist	15	W 250' of E 112½' of	GOVT LOT 4			3			no	5	R														
U. S. of America	16		GOVT LOT 3																						
Julius M. & Mildred A. Hoff	17		GOVT LOT 6			19 23			no	yes	no	C													
U. S. of America	18		GOVT LOT 5																						
U. S. of America	19	E. 10 Acs.	¼ GOVT LOT 4																						
	20																								
						245 87																			

Cass County, Minnesota, for Taxes for the Year 1963.

	Sold for Taxes	Valuations by School Districts as Equalized by Department of Taxation: District No. / Rate / Mills	District No. / Rate / Mills	District No. / Rate / Mills	District No. / Rate / Mills	Tax Including State Homestead Mills	State Tax on Non-Homestead 9.92 Mills	Special Taxes	Special Taxes	Total Taxes		Paid	When Paid (Month Day Year)	Number of Receipt	March Settlement 1964	June Settlement 1964	Penalty	November Settlement 1964	Penalty	Collections to First Monday in January 1965	Penalty	Delinquent on First Monday in January 1965	Total Delinquent Tax and Penalty	Remarks
	Dollars	Dollars	Dollars	Dollars	Dollars	$ cts.	$ cts.	$ cts.	$ cts.	$ cts.														
1		H 254 / 83				85 28	74			86 02	1	PAID IN FULL AUG 1 4 1964		17346				76 07	2 15					10702
2		H 65				16 46				16 46	2	PAID IN FULL MAR 3 1 1964		6532		16 46								10700
3		31				5 32	18			5 50	3	PAID IN FULL MAY 1 2 1964		9590		5 50								10699
4											4													
5											5													
6			H 313 / 759			292 74	6 78			299 52	6	2nd HALF PAID OCT 2 0 1964 / 1st HALF PAID MAY 2 9 1964	2nd HALF PAID OCT 2 0 1964 / 1st HALF PAID MAY 2 9 1964	19945 / 15327		152 85		152 85					17613	10701
7		H 26				6 58				6 58	7													"
8		53				13 42	48			13 90	8	PAID IN FULL MAY 5 1964		7785		13 90								10706
9		73				18 48	66			19 14	9	PAID IN FULL MAY 5 1964				19 14								"
10			429			117 16	3 82			120 98	10	PAID IN FULL OCT 2 3 1964		19996 / 21194				120 98	4 83					10704
11											11													
12											12													
13											13													
14											14													
15		440				111 36	3 92			115 28	15	2nd HALF PAID SEP 1 4 1964 / 1st HALF PAID MAY 1 2 1964		19465 / 9277		57 64		57 64					17615	10695
16											16													
17			H 245 / 297			148 00	2 64			150 64	17	2nd HALF PAID OCT 2 6 1964 / 1st Half Paid May 27, 1964		19468 / 2133		75 32		75 32					17614	10703
18											18													
19											19													
20											20													
		H 1945	H 558 903			2 56 40																		
		670	1485 2155			557 90	19 22			834 02						341 01		493 01						
		1615	2043 3058			814 80																		

Assessment Roll and Tax List of Real Property in the Town of Rogers, Cass County, Minnesota, for Taxes for the Year 1963.

Form 5CD—BUCLUB-DAVIS CO. MINNEAPOLIS

* Indicate Type of Property: R-Residential, C-Commercial, I-Industrial, U-Utility, F-Farm, L-Lakeshore, T-Timber, M-Mineral

	In Whose Name Assessed	Description of Property: Subdivision	Sec. of Lot	Town or Block	Rng.	Number of Acres of Land (Acres 100ths)	No. School District	Indicate Homestead Yes or No	Agri. Use Yes or No	Indicate Type of Property	True and Full Valuations: Land Exclusive of Structures and Improvements (Dollars)	Buildings and Other Structures (Dollars)	Machinery Permanently Attached to Real Estate (Dollars)	Total True and Full Value (Dollars)	Assessed Valuations: Rural: Homestead Up to $4,000 20% (Dollars)	Rural: Over $4,000 and Non-Homestead 33⅓% (Dollars)	All Other: Timber Land Class 3a 20% (Dollars)	All Other: Homestead Up to $4,000 25% (Dollars)	All Other: Over $4,000 and Non-Homestead 40% (Dollars)	Machinery Permanently Attached to Real Estate 33⅓% (Dollars)	Seasonal and Recreational Cabins 33⅓% (Dollars)	Total Assessed Value (Dollars)	Total Assessed Value as Equalized by the Board of Review (Dollars)	Final Equalized Value (Dollars)
1	State of Mingesota	GOVT LOT 1	28	142	27		Un																	
2	State of Minnesota	GOVT LOT 8																						
3	Charles W. + Harriet C. Brown	GOVT LOT 2				26		no	yes	T														
4	" " "	NE¼ of NE¼ less to U.S.				30.07		"	"	"														
5																								
6	Indian Land	NE¼ of NW¼																						
7	State of Minnesota	NW¼ of NW¼																						
8	State of Minnesota	SW¼ of NW¼																						
9	Charles Joseph + Lyle Virginia Lewis	GOVT LOT 7 less W. 20 Acs.				26.50		no	yes	no	C													
10	U. S. of America	W. 20 Acs. of GOVT LOT 7																						
11	Indian Land	NE¼ of SW¼																						
12		GOVT LOT 8																						
13		SW¼ of SW¼																						
14		SE¼ of SW¼																						
15	State of Minnesota	N½ of GOVT LOT 3																						
16	U. S. of America	S½ of GOVT LOT 3																						
17	Frank McBain	GOVT LOT 6				30.75		no	yes	T														
18	Arnold + Margaret S. Brum	GOVT LOT 5				39.70		yes	yes	R														
19	U. S. of America	GOVT LOT 4																						
20																								
						153.02																		

Valuations by School Districts as Equalized by Department of Taxation

	Sold for Taxes	District No. 1 Rate 25 Mills (Dollars)	District No. 2 Rate .08 Mills (Dollars)	District No. 2 Rate .12 Mills (Dollars)	District No. 3 Rate .09 Mills (Dollars)	District No. 3 Rate .12 Mills (Dollars)	District No. 4 Rate — Mills (Dollars)	Tax including State Homestead Mills ($ cts.)	State Tax on Non-Homestead 8.921 Mills ($ cts.)	Special Taxes ($ cts.)	Special Taxes ($ cts.)	Total Taxes ($ cts.)	Paid	When Paid (Month Day Year)	Number of Receipt	March Settlement 1964 ($ cts.)	June Settlement 1964 ($ cts.)	Penalty ($ cts.)	November Settlement 1964 ($ cts.)	Penalty ($ cts.)	Collections to First Monday in January 1965 ($ cts.)	Penalty ($ cts.)	Delinquent on First Monday in January 1965 ($ cts.)	Total Delinquent Tax and Penalty ($ cts.)	Remarks
1																									
2																									
3		37						4.88	.34			10.22	PAID IN FULL	MAY 5 1964	7785		10.22								
4		41						11.14	.40			11.54	PAID IN FULL	MAY 5 1964			11.54								10.705
5																									"
6																									
7																									
8				W 115				8.548	1.76			87.24	PAID IN FULL	MAY 12 1964	7591		87.24								
9				198																					
10																									10.728
11																									10.704
12																									
13																									
14																									
15																									
16																									
17		33						8.36	.30			8.66	PAID IN FULL	APR 30 1964	8709		8.66								
18		W 312						78.96				78.96	2nd HALF PAID 1st HALF PAID	OCT 2 1964 MAY 9 1964	15603 9360		39.48		39.48						10.207
19																								17.626	10.726
20																									
		W 312 116 428		W 115 198 313	427 314 741		W 108.34 85.48 193.82	2.80				196.62					157.14		39.48						

Assessment Roll and Tax List of Real Property in the Town of Rogers, Cass County, Minnesota, for Taxes for the Year 1963.

Form 5CD—MILLBANK CO., MINNEAPOLIS

* Indicate Type of Property: R-Residential, C-Commercial, I-Industrial, U-Utility, F-Farm, L-Lakeshore, T-Timber, M-Mineral

	IN WHOSE NAME ASSESSED		DESCRIPTION OF PROPERTY: SUBDIVISION	Sec. or Lot	Town or Block	Rng.	Number of Acres of Land (Acres 100ths)	No. School District	Indicate Homestead Yes or No	Agricultural Homestead Yes or No	* Indicate Type of Property	TRUE AND FULL VALUATIONS: LAND Exclusive of Buildings and Improvements	BUILDINGS and Other Structures	MACHINERY Permanently Attached to Real Estate	TOTAL True and Full Value	ASSESSED VALUATIONS: RURAL: Homestead Up to $6,000 20%	RURAL: Over $6,000 and Non-Homestead 33⅓%	ALL OTHER: Timber Land Class 3e 20%	ALL OTHER: Homestead Up to $6,000 25%	ALL OTHER: Over $6,000 and Non-Homestead 40%	MACHINERY Permanently Attached to Real Estate 33⅓%	Seasonal and Recreational Cabins 33⅓%	TOTAL ASSESSED VALUE	Total Assessed Value as Equalized by the Board of Review	FINAL EQUALIZED VALUE
							Acres 100ths					Dollars	Dollars	Dollars	Dollars	Dollars	Dollars	Dollars	Dollars	Dollars	Dollars	Dollars	Dollars	Dollars	Dollars
		1	NE¼ of NE¼	29	142	27		Un																	
Thomas J. Chalupsky + Theodore Mifek		2	GOVT LOT 1				39.45		no	no	L														
		3	SW¼ of NE¼																						
		4	GOVT LOT 2																						
J. N. + Helen H. Wood		5	GOVT LOT 9				19.05		no	no	C														
		6	NE¼ of NW¼																						
		7	NW¼ of NW¼ } In Lake																						
		8	SW¼ of NW¼																						
		9	SE¼ of NW¼																						
Charles F. + Ruth Resler		10	W. 330' of W½ of GOVT LOT 7						no	no	L														
Harold E. + Eunice K. Lembke		11	E. 330' of W½ of GOVT LOT 7				9		yes	no	L												248		
		12	NW¼ of SW¼																						
Ruth Resler + Richard Erickson		13	E. 330' of E½ of GOVT LOT 7 less W. 330'				9.62		no yes	no	C														
		14	GOVT LOT 6																						
Burnett O. + Marguerite Jovaag		15	W. 330' of E½ of GOVT LOT 7				9		no	S R															
Jay N. + Helen H. Wood		16	GOVT LOT 3				34.25		no	yes	T														
		17	GOVT LOT 5 (see next page)																						
		18	SW¼ of SE¼																						
Henry J. + Theodore J. Johnson		19	GOVT LOT 4				24.75		no	yes	T														
		20																							
			(Continued)				145.12																		

	SOLD FOR TAXES	VALUATIONS BY SCHOOL DISTRICTS AS EQUALIZED BY DEPARTMENT OF TAXATION: District No. 2 Rate 25.03 Mills	District No. 7 Rate 25.03 Mills	District No. 11 Rate 25.03 Mills	District No. 17 Rate 25.03 Mills	District No. 21 Rate 25.03 Mills	District No. ___ Rate ___ Mills	Tax Including State Homestead	State Tax on Non-Homestead 8.42 Mills	SPECIAL TAXES	SPECIAL TAXES	TOTAL TAXES	PAID	WHEN PAID	Number of Receipt	March Settlement 1964	June Settlement 1964	Penalty	November Settlement 1964	Penalty	Collections to First Monday in January 1965	Penalty	Delinquent on First Monday in January 1965	Total Delinquent Tax and Penalty	REMARKS
		Dollars	Dollars	Dollars	Dollars	Dollars	Dollars	$ cts.	$ cts.	$ cts.	$ cts.	$ cts.		Month Day Year		$ cts.	$ cts.	$ cts.	$ cts.	$ cts.	$ cts.	$ cts.	$ cts.	$ cts.	
1																									
2				161				4396	144			4540	2nd HALF PAID OCT 3 1964 / 1st HALF PAID MAY 2 1964		21183 / 12800		2270		2270					17618	10710
3																									
4																									
5				623				18924	618			19542	PAID IN FULL MAY 12 1964		9583		19542								10715
6																									
7																									
8																									
9																									
10				61				1666	54			1720	PAID IN FULL MAY 8 1964		12805		1720								1074
11				248				6772	222			6994	2nd HALF PAID OCT 8 1964 / 1st HALF PAID MAY 2 1964		17747 / 12845		3497		3497					17619	10709
12																									
13				187 / 373				15292	332			15624	PAID IN FULL JUN 9 1964		14519				15624	234					
14																									
15		236						5972	210			6182	PAID IN FULL APR 20 1964		7797		6182								10736
16		63						1594	56			1650	PAID IN FULL MAY 1 2 1964		9583		1650								10715
17																									
18																									
19	SOLD FOR TAXES	99						2506	87			2594											2594		st without year
20																									
		398		1187 / 1536 / 1723	87 / 1954 / 2121			100 72 / 470 50 / 571 22	1724			58846					38861		21311				26		

Real Est 142-27

Assessment Roll and Tax List of Real Property in the Town of Rogers, Cass County, Minnesota, for Taxes for the Year 1963.

Form 5CD BURDEN-DAVIS CO., MINNEAPOLIS

* Indicate Type of Property: R-Residential, C-Commercial, I-Industrial, U-Utility, F-Farm, L-Lakeshore, T-Timber, M-Mineral

	IN WHOSE NAME ASSESSED	DESCRIPTION OF PROPERTY: SUBDIVISION	Sec. or Lot	Town. or Block	Rng.	Number of Acres of Land (Acres / 100ths)	No. School District	Indicate Homestead Year or No	Agri. or Non-Agri. Year or No	Indicate Type of Property	TRUE AND FULL VALUATIONS: LAND Exclusive of Structures and Improvements	BUILDINGS and Other Structures	MACHINERY Permanently Attached to Real Estate	TOTAL True and Full Value	ASSESSED VALUATIONS: RURAL: Homestead Up to $4,000 20%	Over $4,000 and Non-Homestead 33⅓%	ALL OTHER: Timber Land Class 3c 20%	Homestead Up to $4,000 25%	Over $4,000 and Non-Homestead 40%	MACHINERY Permanently Attached to Real Estate 33⅓%	Seasonal and Recreational Cabins 33⅓%	TOTAL ASSESSED VALUE	Total Assessed Value as Equalized by the Board of Review	FINAL EQUALIZED VALUE
						Acres					Dollars	Dollars	Dollars	Dollars	Dollars	Dollars	Dollars	Dollars	Dollars	Dollars	Dollars	Dollars	Dollars	Dollars
1		N½ of N½				29 142 27		Un																
2		NW¼ of NE¼																						
3		SW¼ of NE¼																						
4		SE¼ of NE¼																						
5																								
6		NE¼ of NW¼																						
7		NW¼ of NW¼																						
8		SW¼ of NW¼																						
9		SE¼ of NW¼																						
10																								
11		NE¼ of SW¼																						
12	Myrle Kief	20 Rds. of GOVT LOT 5 + B W ¼ of S E¼ S. of Rd. 1 acre sold				32		no	yes	no	C													
13	C. L. Ayers	W. 20 rds. of GOVT LOT 5 + W. 20 rds. of B W ¼ of S E¼ N. of Rd.				13		no	yes	no	C													
14	James + Alvina Sharp	E. 20 Rds. of GOVT LOT 5				8.75		no	yes	no	C													
15	Clarence E. ~~Harrison~~ Graul	E. 20 Rds. of W. 40 Rds. of GOVT LOT 5 + E. 20 Rds. of W. 40 Rds. of B W ¼ of S E¼				8			no	no	L													
16		NE¼ of SE¼																						
17		NW¼ of SE¼																						
18		SW¼ of SE¼																						
19		SE¼ of SE¼																						
20																								
						61.75																		

	SOLD FOR TAXES	VALUATIONS BY SCHOOL DISTRICTS AS EQUALIZED BY DEPARTMENT OF TAXATION: District No. ___ Rate ___ Mills (Dollars)	District No. ___ Rate ___ Mills (Dollars)	District No. 11 Rate .06 Mills (Dollars)	District No. ___ Rate ___ Mills (Dollars)	District No. ___ Rate ___ Mills (Dollars)	District No. ___ Rate ___ Mills (Dollars)	Tax including State Homestead ___ Mills ($ cts.)	State Tax on Non-Homestead 8.42 Mills ($ cts.)	SPECIAL TAXES ($ cts.)	SPECIAL TAXES ($ cts.)	TOTAL TAXES ($ cts.)	PAID	WHEN PAID (Month Day Year)	Number of Receipt	March Settlement 1964 ($ cts.)	June Settlement 1964 ($ cts.)	Penalty ($ cts.)	November Settlement 1964 ($ cts.)	Penalty ($ cts.)	Collections to First Monday in January 1965 ($ cts.)	Penalty ($ cts.)	Delinquent on First Monday in January 1965 ($ cts.)	Total Delinquent Tax and Penalty ($ cts.)	REMARKS
1																								
2																								
3																								
4																								
5																								
6																								
7																								
8																								
9																								
10																								
11																								
12		# 185						11360	206			11566	PAID IN FULL MAY 29 1964	13827		115 66								10711
13		# 137											PAID IN FULL OCT 1 9 1964	13844				209 26	7 33					
14		521						20426	500			20926	Balance Paid OCT 22 1964	11175				148 25						10736
15		# 86											Part Paid MAY 29 1964	12809		146 25								10712
16		961						28592	858			29450	PAID IN FULL MAY 29 1964	12801		18 60								10713
17		66						1802	58			1860												
18																								
19																								
20																								
		# 458																						
		1819						62180	1622			63802				28051		357 51						
		2277																						

FARM PARK

ROGERS BEACH

BOY BAY PARK

P. O. BOX 354

Assessment Roll and Tax List of Real Property in the Town of Rogers

• Indicate Type of Property: R-Residential, C-Commercial, I-Industrial, U-Utility, F-Farm, L-Lakeshore, T-Timber, M-Mineral

Form 5CD MILLER-DAVIS CO., MINNEAPOLIS

In Whose Name Assessed		Subdivision	Sec. or Lot	Town or Block	Rng.	Number of Acres of Land	No. School District	Indicate Homestead Yes or No	Agricultural Yes or No	Indicate Type of Property	Land / Notes	Total Assessed Value
Harvey + Carmen Countryman	1	GOV'T LOT 1	30	142	27	11 25	Un	no	no	L		
Olaf Johnson	2	S½ of S½ of S½ of N½ of NW¼ of NE¼ & S½ of S½ of N½ of S½ of S½ of N½ of NW¼ of NE¼				2 20		yes	yes	R		
Joel O. Bodin	3	.72 Acs. of Gov. Lot 11 & S½ of S½ of S½ of S½ of N½ of NW¼ of NE¼ - S½ of S½ of S¼ of N½ of S¼ of S½ of N½ of NW¼ of NE¼				72		no	S R			
James Francis + Shirley Mae Dagen	4	.93 of FRACTIONAL NW¼ of NE¼				93		no	S R			
J. C. Huffman	5	GOV'T LOT 15				22 50		no	no	L		
Clifford Norell	6	PART OF NW¼ of NE¼						no	no	L	92 + 801 added by TB	297
Olaf Johnson	7	GOV'T LOT 11 less sold				13 65		no yes	no	L		
Paul R. + Tyrola E. Smith	8	GOV'T LOT 9				24 40		no	no	L		
Charles D. + Bettye M. Lovan	9	2.6 ACS. OF N½ OF GOV'T LOT 9										
Joel O. Bodin	10	N½ of N½ of NW¼ of NE¼ - N½ of N½ of S½ of S½ of N½ of NW¼ of NE¼ & N½ of S½ of N½ of S½ of S½ of N½ of NW¼ of NE¼				16 88		no	yes	T	108 divided on line 6	36
George C. + Nola Carr	11	3/10 ACS. of N½ of GOV'T LOT 4						"	"	"		
U. S. of America (in trust for Minn. Chippewa Tribe)	12	GOV'T LOT 10										
Marie A. Tweder	13	N½ of GOV'T LOT 4 less sold				10 75		no	no	L		
U. S. of America	14	S½ of GOV'T LOT 4										
U. S. of America	15	N½ of GOV'T LOT 5 or GOV'T LOT 14										
	16	NE¼ of SE¼ — GOV'T LOT 8 less E. 20' + less E. 153' of N. 400'										
	17	NW¼ of SE¼										
St. Paul Lutheran Bible Camp, Inc.	18	SW¼ of SE¼						EXEMPT				
	19	SE¼ of SE¼										
Geo. + Florence K. Soffa	20	E. 20' of GOV'T LOT 8 + E. 153' of N. 400' of GOV'T LOT 8				1		no	no	L		
						104 28						

Cass County, Minnesota, for Taxes for the Year 1963.

	Sold for Taxes	Valuations by School Districts: District No. … Rate … Mills	District No. … Rate … Mills	Tax Including State Homestead	State Tax on Non-Homestead 8.92 Mills	Total Taxes		Paid / When Paid	Number of Receipt	March Settlement 1964	June Settlement 1964	November Settlement 1964	Collections to First Monday in January 1965	Penalty	Delinquent on First Monday in January 1965	Total Delinquent Tax and Penalty	Remarks
1			122	33 32	1 08	34 40	1	PAID IN FULL FEB 2 8 1964	5399	34 40							10657
2		H 160		40 50		40 50	2	2nd Half Paid Oct 19 1964 / 1st HALF PAID MAY 1 3 1964	18926 / 9633		20 25	20 25					17620 10720
3		280		70 86	2 50	73 36	3	PAID IN FULL FEB 1 8 1964	2213	73 36							10722
4		84		21 26	74	22 00	4	PAID IN FULL MAY 2 9 1964	12843		22 00						10923
5	SOLD FOR TAXES		121	33 04	1 08	34 12	5	2nd HALF PAID DEC 2 0 1964 / 1st HALF PAID MAY 2 8 1964	21592 / 12852		17 06		17 06	36			17621 10718
6			297	81 10	2 64	83 74	6	1st HALF PAID FEB 2 8 1964	6226	41 87					41 87	46 06	17622 10643
7			H 43 / 66	29 76	58	30 34	7	2nd Half Paid Oct 19 1964 / 1st HALF PAID MAY 1 3 1964	18926 / 9633		15 17	15 17					17620 10720
8			132	36 04	1 18	37 22	8	PAID IN FULL MAY 8 1964	9263		37 22						10667
9							9										
10		36		9 12	32	9 44	10	PAID IN FULL FEB 1 8 1964	2213	9 44							10721
11		6		1 52	06	1 58	11	PAID IN FULL MAY 1 5 1964	9826		1 58						10719
12							12										
13			188	51 34	1 68	53 02	13	PAID IN FULL MAY 1 5 1964	9826		53 02						10719
14							14										
15							15										
16							16										
17							17										
18							18										
19							19										
20			99	27 04	88	27 92	20	PAID IN FULL MAY 2 9 1964	12851		27 92						10717
		H 160 / 406 / 566	H 43 = 203 / 1025 = 1431 / 1068 / 1634	a 143 26 / 291 64 / 434 90	12 74	447 64				158 47	194 22	35 42	17 06		41 87		

Real Est 40-27

Assessment Roll and Tax List of Real Property in the Town of Rogers, Cass County, Minnesota, for Taxes for the Year 1963.

Form 5CD Miller-Davis Co., Minneapolis

* Indicate Type of Property: R-Residential, C-Commercial, I-Industrial, U-Utility, F-Farm, L-Lakeshore, T-Timber, M-Mineral

	In Whose Name Assessed	Description of Property: Subdivision	Sec. or Lot	Town or Block	Rng.	Number of Acres of Land (Acres 100ths)	No. School District	Indicate Homestead Yes No	Agri. or Homest. Deny Yes No	Indicate Type of Property	True and Full Valuations: Land Exclusive of Structures and Improvements	Buildings and Other Structures	Machinery Permanently Attached to Real Estate	Total True and Full Value	Assessed Valuations: Rural: Homestead Up to $1,000 20%	Rural: Over $1,000 and Non-Homestead 33⅓%	All Other: Timber Land Class 3e 20%	All Other: Homestead Up to $4,000 25%	All Other: Over $1,000 and Non-Homestead 40%	All Other: Machinery Permanently Attached to Real Estate 33⅓%	All Other: Seasonal and Recreational Cabins 33⅓%	Total Assessed Value	Total Assessed Value as Equalized by the Board of Review	Final Equalized Value
						Acres 100ths					Dollars	Dollars	Dollars	Dollars	Dollars	Dollars	Dollars	Dollars	Dollars	Dollars	Dollars	Dollars	Dollars	Dollars
1		NW¼NE¼	31	142	27		Un																	
2		NW¼NW¼																						
3		SW¼NW¼																						
4		SE¼NW¼																						
5																								
6		NE¼SW¼																						
7		NW¼SW¼																						
8		SW¼SW¼																						
9		SE¼SW¼																						
10																								
11	State of Minnesota	Nly NE¼SE¼																						
12	State of Minnesota	GOV'T LOT 5																						
13	State of Minnesota ~~Const Homes Sandeval~~	GOV'T LOT 6				43.57		~~45 T~~ F																
14		SE¼SE¼																						
15	Wheeler Lumber Bridge & Supply Co.	GOV'T LOT 13									MINNESOTA TREE GROWER													
16		NE¼SE¼																						
17		NW¼SE¼																						
18	State of Minnesota	SW¼SE¼																						
19	State of Minnesota	Sly ½ of SE¼SE¼																						
20																								

	Sold for Taxes	Valuations by School Districts as Equalized by Department of Taxation: District No. ___ Rate ___ Mills	District No. ___ Rate ___ Mills	District No. ___ Rate ___ Mills	District No. ___ Rate ___ Mills	District No. ___ Rate ___ Mills	District No. ___ Rate ___ Mills	Tax including State Homestead ___ Mills	State Tax on Non-Homestead ___ Mills	Special Taxes	Special Taxes	Total Taxes		Paid	When Paid	Number of Receipts	March Settlement 1963	June Settlement 1963	Penalty	November Settlement 1964	Penalty	Collections to First Monday in January 1965	Penalty	Delinquent on First Monday in January 1965	Total Delinquent Tax and Penalty	Remarks
		Dollars	Dollars	Dollars	Dollars	Dollars	Dollars	$ cts.	$ cts.	$ cts.	$ cts.	$ cts.			Month Day Year		$ cts.	$ cts.	$ cts.	$ cts.	$ cts.	$ cts.	$ cts.	$ cts.	$ cts.	
1													1													
2													2													
3													3													
4													4													
5													5													
6													6													
7													7													
8													8													
9													9													
10													10													
11													11													
12													12													
13	Value out Dof 9-23-63												13													
14													14													
15													15													
16													16													
17													17													
18													18													
19													19													
20													20													

FAIRY PARK
ROGERS BEACH
BOY BAY PARK
ROGERS

Form 1C(Minnesota Tax Co., Minneapolis)

Assessment Roll and Tax List of Real Property in the Town of Rogers, Cass County, Minnesota, for Taxes for the Year 1963.

* Indicate Type of Property: R-Residential, C-Commercial, I-Industrial, U-Utility, F-Farm, L-Lakeshore, T-Timber, M-Mineral

	In Whose Name Assessed		Description of Property: Subdivision	Sec. or Lot	Town or Block	Rng.	Number of Acres of Land: Acres	100ths	No. School District	Indicates Homestead Yes or No	Agricultural Seasonal Recreational Yes or No	Indicates Type of Property	True and Full Valuations: Land Exclusive of Structures and Improvements	Buildings and Other Structures	Machinery Permanently Attached to Real Estate	Total True and Full Value	Assessed Valuations: Rural: Homestead Up to $4,000 20%	Rural: Over $4,000 and Non-Homestead 33⅓%	All Other: Timber Land Class 3c 20%	All Other: Homestead Up to $4,000 25%	All Other: Over $4,000 and Non-Homestead 40%	All Other: Machinery Permanently Attached to Real Estate 33⅓%	All Other: Seasonal and Recreational Cabins 33⅓%	Total Assessed Value	Total Assessed Value as Equalized by the Board of Review	Final Equalized Value
							Acres						Dollars	Dollars	Dollars	Dollars	Dollars	Dollars	Dollars	Dollars	Dollars	Dollars	Dollars	Dollars	Dollars	Dollars
	State of Minnesota	1	GOVT LOT 5	32	142	27				Un																
		2	NW¼ of NE¼																							
		3	SW¼ of NE¼																							
		4	SE¼ of NE¼																							
	U. S. of America	5	GOVT LOT 4																							
		6	NE¼ of NW¼																							
	Harold E. & Eunice K. Lembke	7	GOVT LOT 1				12	75		no	no	L														
		8	SW¼ of NW¼																							
		9	SE¼ of NW¼																							
	U. S. of America	10	GOVT LOT 2																							
		11	NE¼ of SW¼																							
		12	NW¼ of SW¼																							
	Eugene Wilson Post 346 - American Legion in Trust for Troop 13, Boy Scouts of America	13	S½ of SE¼ of SW¼				20			no	yes	T														
		14	SW¼ of SW¼																							
	U. S. of America	15	GOVT LOT 8																							
		16	NE¼ of SE¼																							
		17	NW¼ of SE¼																							
		18	SW¼ of SE¼																							
		19	SE¼ of SE¼																							
	Henry I. & Theodore I. Tobiason	20	GOVT LOT 3				37			no	yes	T														
							69	75																		

Cass County, Minnesota, for Taxes for the Year 1963.

	Sold for Taxes	Validations by School Districts as Equalized by Department of Taxation: District No. / Rate / Mills	District No. / Rate / Mills	District No. / Rate / Mills	District No. / Rate / Mills	Tax Including State Homestead Mills	State Tax on Non-Homestead Mills	Special Taxes	Special Taxes	Total Taxes	Paid	When Paid: Month Day Year	Number of Receipt	March Settlement 1964	June Settlement 1964	Penalty	November Settlement 1964	Penalty	Collections to First Monday in January 1965	Penalty	Delinquent on First Monday in January 1965	Total Delinquent Tax and Penalty	Remarks
		Dollars	Dollars	Dollars	Dollars	Dollars	$ cts.	$ cts.	$ cts.	$ cts.				$ cts.	$ cts.	$ cts.	$ cts.	$ cts.	$ cts.	$ cts.	$ cts.	$ cts.	
1																							
2																							
3																							
4																							
5																							
6																							
7				21		574	18			592	2nd HALF PAID OCT 8 1964 / 1st HALF PAID MAR 23 1964		17447 / 12845		2 96		2 96					17619 / 11709	10726
8																							
9																							
10																							
11																							
12																							
13			14			354	12			366	PAID IN FULL APR 29 1964		17473		3 66								
14																							11724
15																							
16																							
17																							
18																							
19																							
20	SOLD FOR TAXES		110			2984	98			2882											2882		
						a 3138																	
			124	21 = 145		574	128			3840					6 64		3 96						
						3712																	

Assessment Roll and Tax List of Real Property in the Town of Rogers

Form 5CD. BILLER-DAVIS CO., MINNEAPOLIS

* Indicate Type of Property: R-Residential, C-Commercial, I-Industrial, U-Utility, F-Farm, L-Lakeshore, T-Timber, M-Mineral

	In Whose Name Assessed	Description of Property: Subdivision	Sec. or Lot	Town or Rng.	Number of Acres of Land (Acres 100ths)	No. School District	Indicate Homestead Yes or No	Agri. or Resd. Type of Property	* Indicate Type of Property	True and Full Valuations: Land Exclusive of Structures Improvements	Buildings and Other Structures	Machinery Permanently Attached to Real Estate	Total True and Full Value	Assessed Valuations: Rural: Homestead Up to $4,000 20%	Rural: Over $4,000 and Non-Homestead 33⅓%	All Other: Timber Land Class 3a 20%	All Other: Homestead Up to $4,000 25%	All Other: Over $4,000 and Non-Homestead 40%	All Other: Machinery Permanently Attached to Real Estate 33⅓%	All Other: Seasonal and Recreational Cabins 33⅓%	Total Assessed Value	Total Assessed Value as Equalized by the Board of Review	Final Equalized Value
					Acres					Dollars	Dollars	Dollars	Dollars	Dollars	Dollars	Dollars	Dollars	Dollars	Dollars	Dollars	Dollars	Dollars	Dollars
	~~Shelburne S.t. Henry S.t. Johnson~~																						
1	George B. Cramp, et al	GOVT LOT 1 less to U.S.	33	142 27	28 75	Un	no	yes	T														
2	Frank Mac Bain	GOVT LOT 8			4 75		"	"	"														
3	" " "	GOVT LOT 7			40 25		"	"	"														
	~~Johnson to Mac Bain~~																						
5	George B. Cramp, et al	~~GOVT LOT 2~~ less to U.S.			32		"	"	"														
6		~~GOVT LOT 9~~																					
7		NW¼ of NW¼																					
8		~~GOVT LOT 11~~																					
9	Paul O. Berglund	~~GOVT LOT 10~~			33 50		no	yes	T														
10																							
11	Paul O. Berglund	NE¼ of SW¼			40		no	yes	T														
12		NW¼ of SW¼																					
13		SW¼ of SW¼																					
14	Joseph Jelene	SE¼ of SW¼			40		yes	yes	F														
15																							
16	U. S. of America	~~GOVT LOT 3~~																					
17	Paul O. Berglund	~~GOVT LOT 6~~			16 50		no	yes	T														
18		~~GOVT LOT 5~~																					
19	U. S. of America	~~GOVT LOT 4~~																					
20																							
					215 75																		

Cass County, Minnesota, for Taxes for the Year 1963.

	Sold for Taxes	Valuations by School Districts as Equalized by Department of Taxation: District No. ~~Rogers~~ 166 Rate ~~.03~~ 29.5 Mills	District No. ___ Rate ___ Mills	District No. ___ Rate ___ Mills	District No. ___ Rate ___ Mills	District No. ___ Rate ___ Mills	Tax Including State Homestead ___ Mills	State Tax on Non-Homestead 8.92 Mills	Special Taxes	Special Taxes	Total Taxes		Paid	When Paid (Month Day Year)	Number of Receipt	March Settlement 1964	June Settlement 1964	Penalty	November Settlement 1964	Penalty	Collections to First Monday in January 1965	Penalty	Delinquent on First Monday in January 1965	Total Delinquent Tax and Penalty	Remarks
		Dollars	Dollars	Dollars	Dollars	Dollars	$ cts.	$ cts.	$ cts.	$ cts.	$ cts.					$ cts.	$ cts.	$ cts.	$ cts.	$ cts.	$ cts.	$ cts.	$ cts.	$ cts.	
1		74					1872	66			1938	1	2nd HALF PAID	OCT 1 4 1963	18638		969		969						
													1st HALF PAID	MAY 1 2 1964	19586										
2		50					1266	44			1310	2	PAID IN FULL	APR 3 0 1964	19709		1310								17623 10726
3		44					1114	40			1154	3	PAID IN FULL	APR 3 0 1964			1154								10727
													2nd HALF PAID	OCT 1 4 1963	18638										
4		58					1469	52			1520	4	1st HALF PAID	MAY 1 2 1964	19586		760		760						17623 10726
5												5													
6												6													
7												7													
8												8													
9	SOLD FOR TAXES	87					936	34			970	9											970		2 certified years - unpaid
10												10													
11	SOLD FOR TAXES	44					1114	40			1154	11											1154		2 certified years - unpaid
12												12													
13												13													
14		4 81					2050				2050	14	PAID IN FULL	MAY 5	19768		2050								10725
15												15													
16												16													
17	SOLD FOR TAXES	19					480	16			496	17											496		2 delinquent years
18												18													
19												19													
20												20													
		4 81 326 407					a 10300	292			10542						6243		1729				2620		

Form-3CD Miller-Davis Co./Minneapolis

Assessment Roll and Tax List of Real Property in the Town of Rogers, Cass County, Minnesota, for Taxes for the Year 1963.

* Indicate Type of Property: R-Residential, C-Commercial, I-Industrial, U-Utility, F-Farm, L-Lakeshore, T-Timber, M-Mineral

	In Whose Name Assessed	Description of Property: Subdivision	See Sec. Lot	Town or Twp. Block	Number of Acres of Land (Acres 100ths)	No. School District	Indicate Homestead Yes or No	Agricultural Homestead Yes or No	Indicate Type of Property	True and Full Valuations: Land Exclusive of Buildings and Improvements (Dollars)	Buildings and Other Structures (Dollars)	Machinery Permanently Attached to Real Estate (Dollars)	Total True and Full Value (Dollars)	Assessed Valuations: Rural: Homestead Up to $5,000 20% (Dollars)	Rural: Over $5,000 and Non-Homestead 33⅓% (Dollars)	All Other: Timber Land Class 2c 20% (Dollars)	All Other: Homestead Up to $4,000 25% (Dollars)	All Other: Over $4,000 and Non-Homestead 40% (Dollars)	All Other: Machinery Permanently Attached to Real Estate 33⅓% (Dollars)	All Other: Seasonal and Recreational Cabins 33⅓% (Dollars)	Total Assessed Value	Total Assessed Value as Equalized by the Board of Review (Dollars)	Final Equalized Value (Dollars)
1	State of Minnesota	NE¼ of NE¼ less 15 acs. to U.S.	34	142	27		Un																
2	U.S. of America	NW¼ of NE¼																					
3	U.S. of America	SW¼ of NE¼																					
4	U.S. of America	SE¼ of NE¼																					
5																							
6	George B. Cramp, et al	NE¼ of NW¼			40		no	40	T														
7	" " "	NW¼ of NW¼			40		"	"	"														
8	" " "	SW¼ of NW¼			40		"	"	"														
9	" " "	SE¼ of NW¼			40		"	"	"														
10																							
11	U.S. of America	NE¼ of SW¼																					
12	U.S. of America	NW¼ of SW¼																					
13	U.S. of America	SW¼ of SW¼																					
14	U.S. of America	SE¼ of SW¼																					
15																							
16	U.S. of America	NE¼ of SE¼																					
17	U.S. of America	NW¼ of SE¼																					
18	U.S. of America	SW¼ of SE¼																					
19	U.S. of America	SE¼ of SE¼																					
20																							
					160																		

	Sold for Taxes	Valuations by School Districts as Equalized by Department of Taxation: District No. / Rate / Mills / Dollars	Tax Including State Homestead (Mills)	State Tax on Non-Homestead 9.92 Mills	Special Taxes	Special Taxes	Total Taxes		Paid: When Paid (Month Day Year)	Number of Receipt	March Settlement 1964	June Settlement 1961	Penalty	November Settlement 1964	Penalty	Collections to First Monday in January 1965	Penalty	Delinquent on First Monday in January 1965	Total Delinquent Tax and Penalty	Remarks
1								1												
2								2												
3								3												
4								4												
5								5												
6		58	1468	52			1520	6	1st HALF PAID MAY 12 1963											
7		58	1468	52			1520	7	1st HALF PAID MAY 12 1963	86		30 40		30 40				17623	07236	
8		58	1468	52			1520	8	1st HALF PAID MAY 12 1963	95										
9		58	1468	52			1520	9	1st HALF PAID MAY 12 1963	86										
10								10												
11								11												
12								12												
13								13												
14								14												
15								15												
16								16												
17								17												
18								18												
19								19												
20								20												
		232	5872	208			6080					30 40		30 40						

Real Est 142-27

FARM PARK

BOGUS BEACH

DOY JAY PARK

PERSONAL

Form 1CD—BALES-DAVIS CO., MINNEAPOLIS.

Assessment Roll and Tax List of Real Property in the Town of Rogers, Cass County, Minnesota, for Taxes for the Year 1963.

* Indicate Type of Property: R-Residential, C-Commercial, I-Industrial, U-Utility, F-Farm, L-Lakeshore, T-Timber, M-Mineral

	In Whose Name Assessed	Description of Property: Subdivision	Sec. or Lot	Town or Block	Rng.	Number of Acres of Land (Acres 100ths)	No. School District	Indicate Homestead Yes or No	Agricultural Homestead Yes or No	* Indicate Type of Property	True and Full Valuations: Land Exclusive of Structures and Improvements (Dollars)	Buildings and Other Structures (Dollars)	Machinery Permanently Attached to Real Estate (Dollars)	Total True and Full Value (Dollars)	Assessed Valuations: Rural: Homestead Up to $4,000 20% (Dollars)	Rural: Over $4,000 and Non-Homestead 33⅓% (Dollars)	All Other: Timber Land Class 3a 20% (Dollars)	All Other: Homestead Up to $4,000 25% (Dollars)	All Other: Over $4,000 and Non-Homestead 40% (Dollars)	All Other: Machinery Permanently Attached to Real Estate 33⅓% (Dollars)	All Other: Seasonal and Recreational Cabins 33⅓% (Dollars)	Total Assessed Value (Dollars)	Total Assessed Value Equalized by the Board of Review (Dollars)	Final Equalized Value (Dollars)
1	State of Minnesota	N E ¼ of N E ¼	35	142	27		Un																	
2	Edward E. Vallerus	N W ¼ of N E ¼				40		no	yes	T														
3	U. S. of America	S W ¼ of N E ¼																						
4	U. S. of America	S E ¼ of N E ¼																						
5																								
6	U. S. of America	N E ¼ of N W ¼																						
7	State of Minnesota	N W ¼ of N W ¼ less 2½ Acs. to U.S.																						
8	U. S. of America	S W ¼ of N W ¼																						
9	U. S. of America	S E ¼ of N W ¼																						
10																								
11	State of Minnesota	N E ¼ of S W ¼																						
12	State of Minnesota	N W ¼ of S W ¼																						
13	State of Minnesota	S W ¼ of S W ¼																						
14	State of Minnesota	S E ¼ of S W ¼																						
15																								
16	U. S. of America	N E ¼ of S E ¼																						
17	U. S. of America	N W ¼ of S E ¼																						
18	State of Minnesota	S W ¼ of S E ¼																						
19	State of Minnesota	S E ¼ of S E ¼																						
20																								
						40																		

	Sold for Taxes	Valuations by School Districts as Equalized by Department of Taxation: District No. ___ Rate ___ Mills (Dollars)	District No. 2 Rate 28.4 Mills (Dollars)	District No. ___ Rate ___ Mills (Dollars)	District No. ___ Rate ___ Mills (Dollars)	District No. ___ Rate ___ Mills (Dollars)	District No. ___ Rate ___ Mills (Dollars)	Tax Including State Homestead ___ Mills ($ cts.)	State Tax on Non-Homestead 8.92 Mills ($ cts.)	Special Taxes ($ cts.)	Special Taxes ($ cts.)	Total Taxes ($ cts.)	Paid	When Paid (Month Day Year)	Number of Receipt	March Settlement 1964 ($ cts.)	June Settlement 1964 ($ cts.)	Penalty ($ cts.)	November Settlement 1964 ($ cts.)	Penalty ($ cts.)	Collections to First Monday in January 1965 ($ cts.)	Penalty ($ cts.)	Delinquent on First Monday in January 1965 ($ cts.)	Total Delinquent Tax and Penalty ($ cts.)	Remarks
1																									
2		58						1468	52			1520	PAID IN FULL	MAY 4 1964	7706		1520								
3																									10727
4																									
5																									
6																									
7																									
8																									
9																									
10																									
11																									
12																									
13																									
14																									
15																									
16																									
17																									
18																									
19																									
20																									
		58						1468	52			1520					1520								

Form SCD - MILLS-DAVIS CO., MINNEAPOLIS.

Assessment Roll and Tax List of Real Property in the Town of Rogers

* Indicate Type of Property: R-Residential, C-Commercial, I-Industrial, U-Utility, F-Farm, L-Lakeshore, T-Timber, M-Mineral

Cass County, Minnesota, for Taxes for the Year 1963.

	IN WHOSE NAME ASSESSED	DESCRIPTION OF PROPERTY: SUBDIVISION	Sec. or Lot	Town or Block	Rng.	Number of Acres of Land (Acres 100ths)	No. School District	Indicate Homestead Yes or No	Are Any Rent Yes or No	* Indicate Type of Property	TRUE AND FULL VALUATIONS: LAND Exclusive of Structures and Improvements	BUILDINGS and Other Structures	MACHINERY Permanently Attached to Real Estate	TOTAL True and Full Value	ASSESSED VALUATIONS: RURAL: Homestead Up to $1,000 20%	RURAL: Over $1,000 and Non-Homestead 33⅓%	ALL OTHER: Timber Land Class 3c 20%	ALL OTHER: Homestead Up to $4,000 25%	ALL OTHER: Over $1,000 and Non-Homestead 40%	ALL OTHER: MACHINERY Permanently Attached to Real Estate 33⅓%	ALL OTHER: Seasonal and Recreational Cabins 33⅓%	TOTAL ASSESSED VALUE	Total Assessed Value as Equalized by the Board of Review	FINAL EQUALIZED VALUE
						Acres 100ths					Dollars	Dollars	Dollars	Dollars	Dollars	Dollars	Dollars	Dollars	Dollars	Dollars	Dollars	Dollars	Dollars	Dollars
1	State of Minnesota	N E ¼ of N E ¼	36	142	27		Un																	
2	State of Minnesota	N W ¼ of N E ¼																						
3	State of Minnesota	S W ¼ of N E ¼																						
4	State of Minnesota	S E ¼ of N E ¼																						
5																								
6	State of Minnesota	N E ¼ of N W ¼																						
7	State of Minnesota	N W ¼ of N W ¼																						
8	State of Minnesota	S W ¼ of N W ¼																						
9	State of Minnesota	GOVT LOT 1																						
10																								
11	State of Minnesota	GOVT LOT 5																						
12																								
13	State of Minnesota	GOVT LOT 4																						
14	U. S. of America	GOVT LOT 3																						
15																								
16	State of Minnesota	N E ¼ of S E ¼																						
17	U. S. of America	GOVT LOT 2																						
18	State of Minnesota	S W ¼ of S E ¼																						
19	State of Minnesota	S E ¼ of S E ¼																						
20																								

	SOLD FOR TAXES	VALUATIONS BY SCHOOL DISTRICTS AS EQUALIZED BY DEPARTMENT OF TAXATION: District No. ___ Rate ___ Mills	District No. ___ Rate ___ Mills	District No. ___ Rate ___ Mills	District No. ___ Rate ___ Mills	District No. ___ Rate ___ Mills	District No. ___ Rate ___ Mills	Tax including State Homestead ___ Mills	State Tax on Non-Homestead ___ Mills	SPECIAL TAXES	SPECIAL TAXES	TOTAL TAXES	PAID	WHEN PAID	Number of Receipt	March Settlement 1964	June Settlement 1964	Penalty	November Settlement 1964	Penalty	Collections to First Monday in January 1965	Penalty	Delinquent on First Monday in January 1965	Total Delinquent Tax and Penalty	REMARKS
		Dollars	Dollars	Dollars	Dollars	Dollars	Dollars	$ cts.	$ cts.	$ cts.	$ cts.	$ cts.		Month Day Year		$ cts.	$ cts.	$ cts.	$ cts.	$ cts.	$ cts.	$ cts.	$ cts.	$ cts.	
1													1												
2													2												
3													3												
4													4												
5													5												
6													6												
7													7												
8													8												
9													9												
10													10												
11													11												
12													12												
13													13												
14													14												
15													15												
16													16												
17													17												
18													18												
19													19												
20													20												

Real Est. 142-27

Assessment Roll and Tax List of Real Property in the _____ of _____

Form 5CD

* Indicate Type of Property: R-Residential, C-Commercial, I-Industrial, U-Utility, F-Farm, L-

	IN WHOSE NAME ASSESSED	DESCRIPTION OF PROPERTY: SUBDIVISION	Sec. or Lot	Town. or Block	Rng.	Number of Acres of Land: Acres	Hdths.	No. School District	Indicate Homestead Yes or No	Agri. or Seas. Bldg. Yes or No	* Indicate Type of Property	TRUE AND FULL VALUATIONS: LAND Exclusive of Structures and Improvements	BUILDINGS and Other Structures	MACHINERY Permanently Attached to Real Estate	TOTAL True and Full Value	ASSESSED: RURAL: Homestead Up to $4,000 20%	RURAL: Over $4,000 and Non-Homestead 33⅓%	ALL OTHER: Timber Land Class 3c 20%	ALL OTHER: Homestead Up to $4,000 25%	ALL OTHER: Over $4,000 and Non-Homestead 40%
												Dollars	Dollars	Dollars	Dollars	Dollars	Dollars	Dollars	Dollars	Dollars
1		NE ¼ of NE ¼																		
2		NW ¼ of NE ¼																		
3		SW ¼ of NE ¼																		
4		SE ¼ of NE ¼																		
5																				
6		NE ¼ of NW ¼																		
7		NW ¼ of NW ¼																		
8		SW ¼ of NW ¼																		
9		SE ¼ of NW ¼																		
10																				
11		NE ¼ of SW ¼																		
12		NW ¼ of SW ¼																		
13		SW ¼ of SW ¼																		
14		SE ¼ of SW ¼																		
15																				
16		NE ¼ of SE ¼																		
17		NW ¼ of SE ¼																		
18		SW ¼ of SE ¼																		
19		SE ¼ of SE ¼																		
20																				

PAGES

40

THRU

48

BLANK

Cass County, Minnesota, for Taxes for the Year 1963.

	Tax Including Rate Assessed ___Mills	State Tax on Non-Homestead ___Mills	SPECIAL TAXES	SPECIAL TAXES	TOTAL TAXES	PAID	WHEN PAID: Month Day Year	Number of Receipt	March Settlement 1964	June Settlement 1964	Penalty	November Settlement 1964	Penalty	Collections to First Monday in January 1965	Penalty	Delinquent as First Monday in January 1965	Total Delinquent Tax and Penalty	REMARKS
	cts.	$ cts.	$ cts.	$ cts.	$ cts.				$ cts.	$ cts.	$ cts.	$ cts.	$ cts.	$ cts.	$ cts.	$ cts.	$ cts.	
1																		
2																		
3																		
4																		
5																		
6																		
7																		
8																		
9																		
10																		
11																		
12																		
13																		
14																		
15																		
16																		
17																		
18																		
19																		
20																		

FAIRY LAKE

BOGESS BEACH

BOY BAY PARK

CONCOLA

Real Est 142-27

FARM PARK

Form 8C WILLIS-DUFFY CO., MINNEAPOLIS

Assessment Roll and Tax List of Real Property in the Town of Rogers

* Indicate Type of Property: R-Residential, C-Commercial, I-Industrial, U-Utility, F-Farm, L-Lakeshore, T-Timber, M-Mineral

	IN WHOSE NAME ASSESSED	DESCRIPTION OF PROPERTY: Fawn Park SUBDIVISION	Sec. or Lot	Town or Block	Rng	Number of Acres of Land (Acres / 100ths)	No.	School District	Residence Business Head Fam. or No.	Agr. Res. Res. Fam. or No.	* Indicate Type of Property	TRUE AND FULL VALUATIONS: LAND Exclusive of Structures and Improvements	BUILDINGS and Other Structures	MACHINERY Permanently Attached to Real Estate	TOTAL True and Full Value	ASSESSED VALUATIONS: RURAL: Homestead Up to $1,000 20%	RURAL: Over $1,000 and Non-Homestead 33⅓%	ALL OTHER: Timber Land Class 5a 20%	ALL OTHER: Homestead Up to $4,000 25%	ALL OTHER: Over $4,000 and Non-Homestead 40%	ALL OTHER: MACHINERY Permanently Attached to Real Estate 33⅓%	Seasonal and Recreational Cabins 33⅓%	TOTAL ASSESSED VALUE	Total Assessed Value as Equalized by the Board of Review	FINAL EQUALIZED VALUE	REMARKS
						Acres / 100ths						Dollars	Dollars	Dollars	Dollars	Dollars	Dollars	Dollars	Dollars	Dollars	Dollars	Dollars	Dollars	Dollars	Dollars	
1	Morton J. Johnson	PART OF GOV'T LOT 3-Sec 20-142-27	1				Un	no	no	L																
2	Ralph E. & Gudrun V. Swanson		2				"	"	"	"																
3	Morton J. Johnson		3				"	"	"	"																
4	Ralph E. & Gudrun V. Swanson		4				no	S	R																	
5	" " & Gudrun V. Swanson		5				"	"																		
6	Morton J. Johnson		6				"	"																		
7	Richard W. & Mary Ann Anderson		7				"	"																		
8	Ralph E. & Gudrun V. Swanson		8				no	no	L																	
9	Morton J. Johnson		9				"	"	"																	
10	Ralph E. & Gudrun V. Swanson		10				"	"	"																	
11	Morton J. Johnson		11				"	"	"																	
12	Ralph E. & Gudrun V. Swanson		12				"	"	"																	
13																										
14																										
15																										
16																										
17																										
18																										
19																										
20																										

	SOLD FOR TAXES	VALIDATIONS BY SCHOOL DISTRICTS AS EQUALIZED BY DEPARTMENT OF TAXATION: District No. 2 Rate 60 Mills	District No. 2 Rate 60 Mills	District No. 16 Rate 25 Mills	District No. 16 Rate 25 Mills	District No. ___ Rate ___ Mills	District No. ___ Rate ___ Mills	Tax Including State Homestead	State Tax on Non-Homestead 8.9%	SPECIAL TAXES	SPECIAL TAXES	TOTAL TAXES	PAID	WHEN PAID (Month Day Year)	Number of Receipt	March Settlement 1964	June Settlement 1964	Penalty	November Settlement 1964	Penalty	Collections to First Monday in January 1965	Penalty	Delinquent as First Monday in January 1965	Total Delinquent Tax and Penalty	REMARKS
	Dollars	Dollars	Dollars	Dollars	Dollars	Dollars	Dollars	$ cts.	$ cts.	$ cts.	$ cts.	$ cts.				$ cts.	$ cts.	$ cts.	$ cts.	$ cts.	$ cts.	$ cts.	$ cts.	$ cts.	
1				16				4 36	14			4 50	PAID IN FULL	MAY 7 1964	11077		4 50								10738
2				25				6 82	22			7 04	PAID IN FULL	MAY 1 1964	11066		7 04								10739
3				25				6 82	22			7 04	3 PAID IN FULL	MAY 25 1964	11583		7 04								10642
4		25						6 32	22			6 54	4 PAID IN FULL	MAY 1 1964			6 54								10739
5		371						9390	330			9720	5 PAID IN FULL	MAY 1 1964	11066		9720								"
6		371						9390	330			9720	6 PAID IN FULL	MAY 1 1964			9720								10738
7		25						6 32	22			6 54	7 PAID IN FULL	MAY 1 1964	11077		6 54								"
8				16				4 36	14			4 50	8 PAID IN FULL	MAY 1 1964	11066		4 50								10739
9				16				4 36	14			4 50	9 PAID IN FULL	MAY 1 1964	11066		4 50								10738
10				16				4 36	14			4 50	10 PAID IN FULL	MAY 1 1964	11066		4 50								10739
11				16				4 36	14			4 50	11 PAID IN FULL	MAY 1 1964	11077		4 50								10738
12				16				4 36	14			4 50	12 PAID IN FULL	MAY 1 1964	11066		4 50								10739
13													13												
14													14												
15													15												
16													16												
17													17												
18													18												
19													19												
20													20												
		792		146 = 938				2 200 44 59 80 24024	832			248 56					248 56								

REVISED FEB 1963

LOT AVE PARK

Personal

Assessment Roll and Tax List of Real Property in the Town of Rogers

Form SC WILLIS-DAVIS CO., MINNEAPOLIS

* Indicate Type of Property: R-Residential, C-Commercial, I-Industrial, U-Utility, F-Farm, L-Lakeshore, T-Timber, M-Mineral

	In Whose Name Assessed		Description of Property: Subdivision	Sec. or Lot	Town or Block	Rng.	Number of Acres of Land (Acres / 100ths)	No. School District	Indicate Homestead Yes or No	Agri. or Seas. Res. Yes or No	Indicate Type Property	True and Full Valuations: Land Exclusive of Structures and Improvements (Dollars)	Buildings and Other Structures (Dollars)	Machinery (Permanently Attached to Real Estate) (Dollars)	Total True and Full Value (Dollars)	Assessed Valuations — Rural: Homestead Up to $4,000 20% (Dollars)	Rural: Over $4,000 and Non-Homestead 33⅓% (Dollars)	All Other: Timber Land Class 3a 20% (Dollars)	All Other: Homestead Up to $4,000 25% (Dollars)	All Other: Over $4,000 and Non-Homestead 40% (Dollars)	All Other: Machinery Permanently Attached to Real Estate 33⅓% (Dollars)	All Other: Seasonal and Recreational Cabins 33⅓% (Dollars)	Total Assessed Value	Total Assessed Value as Equalized by the Board of Review (Dollars)	Final Equalized Value (Dollars)
			ROGERS' BEACH																						
			13.28 ACS OUT OF GOV'T LOT 1 Sec. 22-142-27																						
	Earl D. + Mabel L. Crispin	1		1				Un	no	yes	L														
	Lester + Lucille Goodman	2		2					"	"	"														
	" " "	3		3					"	"	"														
	" " "	4		4					"	"	"														
	Robert Peter + Shirley Peter Smith	5		5					"	"	"														
	William A + Lavina S. Rogers	6		6					"	"	"														
	" " "	7		7					"	"	"														
	" " "	8		8					"	"	"														
	" " "	9		9					"	"	"														
	" " "	10		10					"	"	"														
	" " "	11		11					"	"	"														
	" " "	12		12					"	"	"														
	" " "	13		13					"	"	"														
	Clarence J. + Elizabeth A. Ramel	14		14					"	"	"			501 added by BR								184			
	William A. + Lavina S. Rogers	15		OUTLOT A					no	no	L														
		16																							
		17																							
		18																							
		19																							
		20																							

Cass County, Minnesota, for Taxes for the Year 1963.

	Sold for Taxes	Valuations by School Districts as Equalized by Department of Taxation: District No. Rate Mills (Dollars)	District No. Rate Mills (Dollars)	District No. Rate Mills (Dollars)	District No. Rate Mills (Dollars)	District No. Rate Mills (Dollars)	Tax including State Homestead Mills ($ cts.)	State Tax on Non-Homestead Mills ($ cts.)	Special Taxes ($ cts.)	Special Taxes ($ cts.)	Total Taxes ($ cts.)		Paid	When Paid (Month Day Year)	Number of Receipt	March Settlement 1964 ($ cts.)	June Settlement 1964 ($ cts.)	Penalty ($ cts.)	November Settlement 1964 ($ cts.)	Penalty ($ cts.)	Collections to First Monday in January 1965 ($ cts.)	Penalty ($ cts.)	Delinquent on First Monday in January 1965 ($ cts.)	Total Delinquent Tax and Penalty ($ cts.)	Remarks
		District No. 6611 Rate 25 Mills	District No. 6611 Rate 25 Mills																						
1		17					430	16			446	1	PAID IN FULL	MAY 2 1964	11470		446								1073
2		17					430	16			446	2	PAID IN FULL	MAY 1 1964											1073
3		165					4176	148			4324	3	PAID IN FULL	MAY 1 1964	7638		5216								
4		17					430	16			446	4	PAID IN FULL	MAY 1 1964											
5		99					2506	88			2594	5	PAID IN FULL	MAY 29 1964	12926		2594								1065
6		9					228	08			236	6	1st HALF PAID OCT 2 1963 2nd HALF PAID OCT 2 1963 1st HALF PAID MAY 5 1964											17624	1073
7		9					228	08			236	7	1st HALF PAID MAY 5 1964 2nd HALF PAID OCT 2 1963												
8		9					228	08			236	8	1st HALF PAID MAY 5 1964 2nd HALF PAID OCT 2 1963												
9		9					228	08			236	9	1st HALF PAID MAY 5 1964		10939										
10		9					228	08			236	10	1st HALF PAID MAY 5 1964		9770		1059		1259						
11		17					430	16			446	11	1st HALF PAID MAY 5 1964												
12		17					430	16			446	12	1st HALF PAID MAY 5 1964 2nd HALF PAID OCT 2 1963												
13		17					430	16			446	13	1st HALF PAID MAY 5 1964												
14		184					4656	164			4820	14	PAID IN FULL	MAY 6 1964	4261		4820								1064
15			17				464	16			480	15	2nd HALF PAID OCT 2 1963 1st HALF PAID MAY 5 1964		10939 7770		240		240					17624	1073
16												16													
17												17													
18												18													
19												19													
20												20													
		595	17 = 612				15058 / 464 / 15522	552			16074						14575		1499						

Assessment Roll and Tax List of Real Property in the Town of Rogers, Cass County, Minnesota, for Taxes for the Year 1963.

Form SC MILLER-DAVIS CO. MINNEAPOLIS

* Indicate Type of Property: R-Residential, C-Commercial, I-Industrial, U-Utility, F-Farm, L-Lakeshore, T-Timber, M-Mineral

	IN WHOSE NAME ASSESSED	DESCRIPTION OF PROPERTY: Boy Bay Park SUBDIVISION	Sec. or Lot	Town or Block	Rng.	Number of Acres of Land (Acres 100ths)	No. School District	Indicate Homestead Yes or No	Part or Res. Year No	Indicate Type Property	TRUE AND FULL VALUATIONS: LAND Exclusive of Structures and Improvements (Dollars)	BUILDINGS and Other Structures (Dollars)	MACHINERY Permanently Attached to Real Estate (Dollars)	TOTAL True and Full Value (Dollars)	ASSESSED VALUATIONS: RURAL: Homestead Up to $4,000 20% (Dollars)	RURAL: Over $4,000 and Non-Homestead 33⅓% (Dollars)	ALL OTHER: Timber Land Class 3a 20% (Dollars)	ALL OTHER: Homestead Up to $4,000 25% (Dollars)	ALL OTHER: Over $4,000 and Non-Homestead 40% (Dollars)	ALL OTHER: MACHINERY Permanently Attached to Real Estate 33⅓% (Dollars)	ALL OTHER: Seasonal and Recreational Cabins 33⅓% (Dollars)	TOTAL ASSESSED VALUE (Dollars)	Total Assessed Value as Equalized by the Board of Review (Dollars)	FINAL EQUALIZED VALUE (Dollars)
		8.26 acs. of GOVT LOT 2 - Sec. 20-142-27																						
1	Alfred F. + Frances A. Giese		1				Un	no	no	L														
2	" " "		2					"	"	"														
3	" " "		3					"	"	"														
4	" " "		4					"	"	"														
5	" " "		5					"	"	"														
6	" " "		6					"	"	"														
7	" " "		7					"	"	"														
8	" " "		8					"	"	"														
9	" " "		9					"	"	"														
10	" " "		10					"	"	"														
11	" " "		11					"	"	"														
12																								
13																								
14																								
15																								
16																								
17																								
18																								
19																								
20																								

	SOLD FOR TAXES	VALUATIONS BY SCHOOL DISTRICTS AS EQUALIZED BY DEPARTMENT OF TAXATION: District No. ___ Rate ___ Mills (Dollars)	District No. 2 Rate 9 Mills (Dollars)	District No. 2 Rate 9 Mills (Dollars)	District No. ___ Rate ___ Mills (Dollars)	District No. ___ Rate ___ Mills (Dollars)	Tax Including State Homestead ___ Mills ($ cts.)	State Tax on Non-Homestead 8.91 Mills ($ cts.)	SPECIAL TAXES ($ cts.)	SPECIAL TAXES ($ cts.)	TOTAL TAXES ($ cts.)		PAID (Month Day Year)	WHEN PAID	Number of Receipt	March Settlement 1964 ($ cts.)	June Settlement 1964 ($ cts.)	Penalty ($ cts.)	November Settlement 1964 ($ cts.)	Penalty ($ cts.)	Collections to First Monday in January 1965 ($ cts.)	Penalty ($ cts.)	Delinquent on First Monday in January 1965 ($ cts.)	Total Delinquent Tax and Penalty ($ cts.)	REMARKS
1			9				246	08			254	1	PAID IN FULL MAY 2 1963											1075
2			9				246	08			254	2	PAID IN FULL MAY 2 1963											
3			9				246	08			254	3	PAID IN FULL MAY 2 1963											
4			9				246	08			254	4	PAID IN FULL MAY 2 1963											
5			9				246	08			254	5	PAID IN FULL MAY 2 1963											
6			9				246	08			254	6	PAID IN FULL MAY 2 1963											
7			9				246	08			254	7	PAID IN FULL MAY 2 1963	1283		27.94								
8			9				246	08			254	8	PAID IN FULL MAY 2 1963											
9			9				246	08			254	9	PAID IN FULL MAY 2 1963											
10			9				246	08			254	10	PAID IN FULL MAY 2 1963											
11			9				246	08			254	11	PAID IN FULL MAY 2 1963											
12												12												
13												13												
14												14												
15												15												
16												16												
17												17												
18												18												
19												19												
20												20												
			99				2706	88			2794					27.94								

Form 1C MILLER-DAVIS CO., MINNEAPOLIS

Assessment Roll and Tax List of Real Property in the ..... of ..... Cass County, Minnesota, for Taxes for the Year 1963.

* Indicate Type of Property: R-Residential, C-Commercial, I-Industrial, U-Utility, F-Farm, L-Lakeshore, T-Timber, M-Mineral

	IN WHOSE NAME ASSESSED	DESCRIPTION OF PROPERTY: SUBDIVISION	Sec. or Lot	Town or Block	Rng	Number of Acres of Land: Acres	100ths	No. School District	Tenant-able Homestead Yes or No	Agri. or Resc. Serv. Yes or No	Type of Property	TRUE AND FULL VALUATIONS: LAND Exclusive of Structures and Improvements	BUILDINGS and Other Structures	MACHINERY Permanently Attached to Real Estate	TOTAL True and Full Value	ASSESSED VALUATIONS: RURAL: Homestead Up to $4,000 20%	Over $4,000 and Non-Homestead 33⅓%	ALL OTHER: Timber Land Class 3a 20%	Homestead Up to $4,000 25%	Over $4,000 and Non-Homestead 40%	MACHINERY Permanently Attached to Real Estate 33⅓%	Seasonal and Recreational Cabins 33⅓%	TOTAL ASSESSED VALUE	Total Assessed Value as Equalized by the Board of Review	FINAL EQUALIZED VALUE
						Acres	100ths					Dollars	Dollars	Dollars	Dollars	Dollars	Dollars	Dollars	Dollars	Dollars	Dollars	Dollars	Dollars	Dollars	Dollars
1																									
2																									
3																									
4																									
5																									
6																									
7																									
8																									
9																									
10																									
11		Total Acres					3,681.22																		
12																									
13																									
14																									
15																									
16																									
17																									
18																									
19																									
20																									

	SOLD FOR TAXES	VALUATIONS BY SCHOOL DISTRICTS AS EQUALIZED BY DEPARTMENT OF TAXATION: District No. ..... Rate ..... Mills	District No. ..... Rate ..... Mills	District No. ..... Rate ..... Mills	District No. ..... Rate ..... Mills	District No. ..... Rate ..... Mills	Tax including State Homestead ..... Mills	State Tax on Non-Homestead ..... Mills	SPECIAL TAXES	SPECIAL TAXES	TOTAL TAXES		PAID	WHEN PAID	Number of Receipt	March Settlement 1964	June Settlement 1964	Penalty	November Settlement 1964	Penalty	Collections to First Monday in January 1965	Penalty	Delinquent on First Monday in January 1965	Total Delinquent Tax and Penalty	REMARKS
		Dollars	Dollars	Dollars	Dollars	Dollars	Dollars	$ cts.	$ cts.	$ cts.	$ cts.			Month Day Year		$ cts.	$ cts.	$ cts.	$ cts.	$ cts.	$ cts.	$ cts.	$ cts.	$ cts.	
1												1													
2												2													
3												3													
4												4													
5												5													
6												6													
7												7													
8												8													
9												9													
10												10													
11	H	3224	2792 - 6616									11													
12	NH	9114	18230 - 18344									12													
13		12338	13022 - 25160									13													
14												14													
15												15													
16	a	3274.36	M 3555.94					172 50			7002 80	16													
17												17													
18												18													
19												19													
20												20													