ASSESSMENT & TAX LIST - 1962

Powers

INDEX TO SECTIONS

SECTION	PAGE
Sec. 1	
" 2	
" 3	
" 4	
" 5	
" 6	
" 7	
" 8	
" 9	
" 10	
" 11	
" 12	
" 13	
" 14	
" 15	
" 16	
" 17	
" 18	
" 19	
" 20	
" 21	
" 22	
" 23	
" 24	
" 25	
" 26	
" 27	
" 28	
" 29	
" 30	
" 31	
" 32	
" 33	
" 34	
" 35	
" 36	

For Convenience of Auditor in Showing Boundaries of School Districts

Township No. 139 *Range No.* 30 *Mer. P. M.*



Returns Showing Grain Received in or Handled by Elevators, Warehouses and Mills in the ..... of ..... in the County of ..... for the Year Ending May 1, 1962.

MILLER-DAVIS CO., MINNEAPOLIS

NAMES OF OWNERS	ADDRESS	SUBDIVISION 1 Bushels of Wheat	Bushels of Soy Beans	Bushels of Flax	Total Subdivision 1 No. Bushels	★ Tax of ½ Mill per Bushel Dollars	Cts.	SUBDIVISION 2 Bushels of Corn	Bushels of Barley	Bushels of Rye	Bushels of Oats	Bushels of Buckwheat	Bushels of all Other Grains	Total Subdivision 2 No. Bushels	★ Tax of ½ Mill Per Bushel Dollars	Cts.	★ Total Tax Dollars	Cts.	REMARKS

Note ★ Assessors will not fill these Columns

SUMMARY OF TAX COLLECTION

Original Levy	$ 29,559.44	
Additions	$	
		$
Abatements		$ 340.02
		$ 29,219.42

COLLECTIONS

March Settlement	$ 2354.07	
June Settlement	$ 16207.63	
November Settlement	$ 8159.05	
January Settlement	$ 468.68	$ 27,187.43
		$
Over Collected	$ 40.20	
Under Collected	$	
Delinquent	$ 2070.19	$
Total		$ 29,219.42

TABULAR SCHEDULE OF VALUATIONS,

LEVIED IN THE Town OF Powers

RATES AND TAXES

COUNTY OF CASS, STATE OF MINNESOTA

School District No.	Agricultural Lands (Dollars)	Non-Agricultural Lands (Dollars)	Personal Property (Dollars)	Total Value of all Property except Money and Credits (Dollars)	Total Rate of State Tax (Mills)	Rev. (Mills)	R. & B. (Mills)	Welfare (Mills)	Debts and Int. (Mills)	Co. Nurse (Mills)	Total Rate of County Tax (Mills)	Rev. (Mills)	R. & B. (Mills)	State Loan (Mills)	Fire (Mills)	(Mills)	(Mills)	(Mills)	(Mills)	Total Rate of Town Tax (Mills)
114	55,780	33,613 na	2 1633 6144	97,159	H. 8.31	32.07	20.49	74	13.67	5.29	.91 12.551	3.11	1.555	3.11						21.77
Un	7674	5951 na	1810	15,435																
	63,454	39,564	9576	112,594																
					N.H. 8.54															
					16.85															

Welf Debts and Int. Def. Nurse Co. Nurse

C. H. Bldg. 2.
Civil defense .37
Agric Extension .5
Stamp .96

School District No.	Local 1 Mill (Mills)	Special (Mills)	State Loan (Mills)	Deficiency (Mills)	Tuition (Mills)	Transportation (Mills)	C.O. (Mills)	PERA (Mills)	Total Rate of Sch'l Tax (Mills)	Total Rate of all Taxes (Mills)
	25.	31.58				29.47	3.34		89.34	144.73
	50.	31.58				29.47	3.34		114.34	269.93
	20.	69.1				13.42			102.51	268.11
	40.	69.1				13.42			122.51	278.11

P.P. excluding State rate

School District No.	Assessed Value Rural	All Other	Personal Property	Total
Homestead	27,611	2065		29,676
Non-Homestead	72454	858	9576	82,918
Total	100,095	29,23	9576	112,594

C2 Other 4707
4874
9576

SCHOOL TAXES

School District No.	Total Rate of Sch'l Tax (Mills)	Total Rate of all Taxes (Mills)
	89.34	144.73
114	114.34	269.93
	102.51	268.11
	122.51	278.11
114 a		236.64
na		261.64
Un na		269.80

TAXES LEVIED

LOCAL 1 MILL AND SPECIAL SCHOOL TAXES BY DISTRICTS

School District No.	Local 1 Mill	Special	State Loan	Def.	C.O.	PERA		Total School Taxes
		14305		18275	1658.77	191.72		5128.54
		14875		12553	1167.65	132.79		4545.52
		5307		53.27	102.94			986.78
		3104.4		536.28	104.15			958.87
		38887		413483	3065.55	324.51		11,411.71

County: C.H. Bldg. 22.57
Civil Defense 41.66
Agric Extension 56.30
Stamp 108.09
14,131.67

ALL OTHER TAXES

FUNDS	Rate	Amounts
State —Non-Homestead,		668.61
State —Homestead,		896.27
County Revenue,		3610.89
County Road and Bridge,		3251.88
County Welfare,		5600.44
~~Bonds and Int.~~ Def.		1537.16
PERA		595.62
C. Nurse		102.46
Town Revenue,		350.17
Town Road and Bridge,		1750.84
Town State Loan.		
Fire		350.17
		2451.18
School Local 1 Mill,		
School Special,		38887
School State Loan,		
Deficiency		413483
Tuition		
Transportation		
C.O.		3065.55
PERA		324.51
		11,411.71
		29,559.44

Total Taxes Real Estate 26,997.90
Pers. Prop. 2561.54
Total 29,559.44

Total Levy, $29,559.44

Total Number of Acres 12,214.77

State of Minnesota, } ss.
COUNTY OF CASS

I, L. C. Patterson, Auditor of said County and State aforesaid, do hereby certify that the foregoing is a true and correct Schedule, showing the valuation of all the taxable property, in the ..... in said County, the several rates of Taxation and Totals of the several Tax Funds levied thereon for the year A. D. 1946.

Witness my hand and official seal, this 31st day of January A. D. 1946.

SEAL

L. C. Patterson County Auditor
By Helen Bolton, Deputy.

Pine Land | Pine Island | Pine Point | Pine Valley | Pine Wood | Poplar Lake | Poplar Point | Poplar Valley | Prairie View | Prairie Wood | Rabbit Lake | Rabbit River | Ragsdale | Ragsdale Beach | Ragsdale Point | Ragsdale Shore | Ragsdale Valley | Ragsdale Wood | Rainy Lake | Rainy Lake Beach | Rainy Lake Point | Rainy Lake Shore | Rainy Lake Valley | Rainy Lake Wood | Rainy River | Rainy River Beach | Rainy River Point | Rainy River Shore | Rainy River Valley | Rainy River Wood | Rainy River Valley | Rainy River Wood | Rainy River Valley | Rainy River Wood

COLLECTIONS OF TAXES OF 196_, Town of Pennsylvania, CASS COUNTY, MINNESOTA

FUNDS	MARCH SETTLEMENT 19 63	JUNE SETTLEMENT 19 63	NOV. SETTLEMENT 19 6	Amount Collected from Nov. 19 5 to 19 6 Monday in Jan. 19 6	REDUCTIONS	Total Reductions and Collected	BALANCE UNCOLLECTED	ADDITIONS	Total Uncollected to First Monday in January, 19
State—Non-Homestead,	40 74	403 68	159 55	1296					
State—Homestead,	42 11	511 83	256 10	1517					
County Revenue,	285 36	1930 57	994 40	5847					
County Road and Bridge,	177 96	1203 98	620 16	3646					
County Welfare,	442 58	2994 39	1542 28	9069					
County Bond and Interest, Jail & Ag.	121 64	822 92	423 97	2493					
P.E.R.A	47 07	318 45	164 03	965					
Co. Nurse	8 10	54 78	28 22	166					
C.H. Bldg.	17 80	120 40	62 01	365					
Town Revenue,	27 67	187 22	96 44	567					
Town Road and Bridge,	138 37	936 07	482 16	2835					
Town State Loan, Jail	27 67	187 22	96 44	567					
School Local 1 Mill,									
School Special,	363 11	2404 69	1090 67	5330					
School State Loan,									
Deficiency	332 81	2193 66	1171 17	6050					
Tuition									
Transportation									
C.O	239 69	1664 28	830 36	5239					
P.E.R.A	25 11	175 02	86 47	583					
C.O. def.	3 29	22 27	11 47	68					
Ag. Insp.	4 45	30 16	15 56	92					
Transp.	8 54	57 78	29 77	176					
	2354 67	16207 63	8159 05	46768					

		LOCAL 1 MILL	SPECIAL	STATE LOAN	Deficiency	C.O.	P.E.R.A.				TOTALS
MARCH SETTLEMENT	School District No.										
	114 a		67 98		85 87	80 00	9 68				242 93
	114 na		239 90		151 52	141 16	16 03				548 61
	Un a		55 23		95 42	18 53					169 18
	Un na										
	Totals		363 11		332 81	239 69	25 11				960 72
JUNE SETTLEMENT	School District No.										
	114 a		433 81		547 99	510 50	57 96				1550 26
	114 na		1752 42		1106 83	1031 13	117 16				4007 44
	Un a		89 06		307 71	59 76					456 53
	Un na		133 50		231 13	44 89					409 52
	Totals		2409 69		2193 66	1646 28	175 02				6424 05
NOVEMBER SETTLEMENT	School District No.										
	114 a		360 57		455 47	424 91	48 17				1289 52
	114 na		573 90		562 16	337 39	38 50				1311 95
	Un a		47 95		164 67	32 18					245 80
	Un na		108 75		187 87	36 48					333 10
	Totals		1090 67		1171 17	830 36	86 47				3179 67
NOVEMBER to JANUARY	School District No.										
	114 a		355 4		448 7	412 2	47 5				1270 0
	114 na		167 0		102 3	95 3	10 8				374 4
	Un a.		15 6		53 8	10 4					79 8
	Totals		533 0		605 8	523 9	58 3				1720 2
ADDITIONS	School District No.										
	Totals										
REDUCTIONS	School District No.										
	Totals										

Des Moines Beach
Hackensack Beach
Soho Hill
El Suero
Wilderness Beach
Pancake Shores

COLLECTIONS OF TAXES OF 196



Real Estate

Assessor's Return of Exempt Real Property in the ..... of ..... County of ....., Minnesota, for the Year 1962

FORM 2 MILLER-DAVIS CO., MINNEAPOLIS

NAMES OF OWNERS	DESCRIPTION: SUBDIVISION	Sec. or Lot	Town or Block	Range	No. of Acres: Acres	No. of Acres: 100ths	FOR WHAT PURPOSE USED	TRUE AND FULL VALUATIONS: LAND Exclusive of Structures and Improvements Dollars	BUILDINGS and Other Structures Dollars	MACHINERY Permanently Attached to Real Estate Dollars	TOTAL True and Full Value Dollars	ASSESSED VALUATIONS: Real Including Machinery 33⅓%	All Other 40%	REMARKS
Pavers Township	2.5 acres in NW¼ of SE¼	5	139	30	2	5	Gravel Pit.	45			45	15		
Village of Backus	S 602' of E 178' of SW¼ of NW¼	29	139	30			airport	78			78	26		
Village of Backus	S 602' of W 535.5' of SE¼ of NW¼	29	139	30			airport.	522	300		522	174		
Backus Evergreen Cemetery Assn.	5 acres in NE¼ of NW¼	32	139	30			Cemetery	101	100		201	67		
Village of Backus	NE¼ of SW¼.	32	139	30			Village Dump	600			600	200		
Backus Evergreen Cemetery Assn.	Part of NE of NW¼	32	139	30			Cemetery	105			105	35		
Pavers Township	N 783' of S 833' of W 330' of NW¼ of NW¼ Section 32	32	139	30			Dumpground	33			33	11		

Wood Land 278
Dog Wolfland Beach
Horseshoe Beach
Echo Hill
Sunset
Allgood Beach
Pavers

Form 5C MILLER-DAVIS CO., MINNEAPOLIS

Assessment Roll and Tax List of Real Property in the Town of Powers, Cass County, Minnesota, for Taxes for the Year 1962.

* Indicate Type of Property: R-Residential, C-Commercial, I-Industrial, U-Utility, F-Farm, L-Lakeshore, T-Timber, M-Mineral

	In Whose Name Assessed	Description of Property: Subdivision	Sec. or Lot	Town or Block	Rng.	Number of Acres of Land (Acres 100ths)	No. School District	Indicate Homestead Yes No	Indicate Agri. or Seas. Rec. Yes No	* Indicate Type Property	True and Full Valuations: Land Exclusive of Structures and Improvements	Buildings and Other Structures	Machinery Permanently Attached to Real Estate	Total True and Full Value	Assessed Valuations: Rural: Homestead Up to $4,000 20%	Rural: Over $4,000 and Non-Homestead 33⅓%	All Other: Timber Land Class 3a 20%	All Other: Homestead Up to $4,000 25%	All Other: Over $4,000 and Non-Homestead 40%	All Other: Machinery Permanently Attached to Real Estate 33⅓%	All Other: Seasonal and Recreational Cabins 33⅓%	Total Assessed Value	Total Assessed Value Equalized by the Board of Review	Final Equalized Value
						Acres					Dollars	Dollars	Dollars	Dollars	Dollars	Dollars	Dollars	Dollars	Dollars	Dollars	Dollars	Dollars	Dollars	Dollars
1	George J. Owen	Govt Lot 1	1	139	30	34.90	UN	no	yes	T	124 / 111			124 / 111		41 / 37							41 / 37	41
2	State of Minnesota	" " 2																						
3	State of Minnesota	SW¼ of NE¼																						
4	State of Minnesota	SE¼ of NE¼																						
5																								
6	State of Minnesota	Govt Lot 3																						
7	State of Minnesota	" " 4																						
8	State of Minnesota	SW¼ of NW¼																						
9	State of Minnesota	SE¼ of NW¼																						
10																								
11	State of Minnesota	NE¼ of SW¼																						
12	State of Minnesota	NW¼ of SW¼																						
13	State of Minnesota	SW¼ of SW¼																						
14	State of Minnesota	SE¼ of SW¼																						
15																								
16	George J. Owen	NE¼ of SE¼				40		no	yes	T	132 / 120			132 / 120		44 / 40						40	44	
17	State of Minnesota	NW¼ of SE¼																						
18	State of Minnesota	SW¼ of SE¼																						
19	George J. Owen	SE¼ of SE¼				40		no	yes	T	132 / 120			132 / 120		44 / 40						40	44	
20																								
						114.90					~~386~~ / 386			~~386~~ / 386		~~129~~ / 129						80	129	

Real Estate

Cass County, Minnesota, for Taxes for the Year 1962.

A

	Sold for Taxes	Valuations by School Districts as Equalized by Department of Taxation: District No. ___ Rate ___ Mills	District No. ___ Rate ___ Mills	District No. 115 Rate 41.25 Mills	District No. ___ Rate ___ Mills	District No. ___ Rate ___ Mills	District No. ___ Rate ___ Mills	Tax Including State Homestead ___ Mills	State Tax on Non-Homestead 8.54 Mills	Special Taxes	Special Taxes	Total Taxes		Paid	When Paid	Number of Receipt	March Settlement 1963	June Settlement 1963	Penalty	November Settlement 1963	Penalty	Collections to First Monday in January 1964	Penalty	Delinquent on First Monday in January 1964	Total Delinquent Tax and Penalty	Remarks
	Dollars	Dollars	Dollars	Dollars	Dollars	Dollars	Dollars	$ cts.	$ cts.	$ cts.	$ cts.	$ cts.		Month Day Year			$ cts.	$ cts.	$ cts.	$ cts.	$ cts.	$ cts.	$ cts.	$ cts.	$ cts.	
1			41					10.58	.36			10.94	1	PAID IN FULL	APR 22 1963	7447		10.94								10632
2													2													
3													3													
4													4													
5													5													
6													6													
7													7													
8													8													
9													9													
10													10													
11													11													
12													12													
13													13													
14													14													
15													15													
16			44					11.36	.38			11.74	16	PAID IN FULL	APR 22 1963	7447		11.74								10632
17													17													
18													18													
19			44					11.36	.38			11.74	19	PAID IN FULL	APR 22 1963	7447		11.74								10632
20													20													
			129					33.30	1.12			34.42						34.42								

Wood Land | Dog Lodge Beach | Sugar Bush Beach | Echo Hill | Dry Swamp | Hillsboro Beach | Powers

29

Assessment Roll and Tax List of Real Property in the Town of Powers, Cass County, Minnesota, for Taxes for the Year 1962.

Form 5C MILLER-DAVIS CO., MINNEAPOLIS

* Indicate Type of Property: R-Residential, C-Commercial, I-Industrial, U-Utility, F-Farm, L-Lakeshore, T-Timber, M-Mineral

	In Whose Name Assessed		Description of Property: Subdivision	Sec. or Lot	Town or Block	Rng.	Number of Acres of Land: Acres	100ths	No. School District	Indicate Homestead Yes or No	Agri. or Seas. Here Yes or No	Indicate Type of Property	True and Full Valuations: Land Exclusive of Structures and Improvements (+50%)	Buildings and Other Structures (+50%)	Machinery Permanently Attached to Real Estate	Total True and Full Value	Assessed Valuations: Rural: Homestead Up to $4,000 20%	Rural: Over $4,000 and Non-Homestead 33⅓%	All Other: Timber Land Class 3e 20%	All Other: Homestead Up to $4,000 25%	All Other: Over $4,000 and Non-Homestead 40%	All Other: Machinery Permanently Attached to Real Estate 33⅓%	All Other: Seasonal Recreational Cabins 33⅓%	Total Assessed Value	Total Assessed Value as Equalized by the Board of Review	Final Equalized Value	Remarks
													Dollars	Dollars	Dollars	Dollars	Dollars	Dollars	Dollars	Dollars	Dollars	Dollars	Dollars	Dollars	Dollars	Dollars	
	Earl + Lillie Stadler	1	Govt Lot 1	2	139	30	37	88	UN	no	yes	T	85	133		228		76						67	76		
	Howard Jay Lorber	2	" " 2							no	yes	T	86	121		207		67						54	54		10631
													162			162		54									10631
	State of Minnesota	3	SW¼ of NE¼										147			147		49						49	54		
	State of Minnesota	4	SE¼ of NE¼																								
		5																									
	Louise Wetzel	6	Govt Lot 3				37	88		no	yes	T	162			162		54									
	John M. Johnson	7	E½ of Govt Lots 4-5				37	88		no	yes	C	141			141		47						47	54		
													454 303	288 317	475	1127	131 89	151						125	193		19253
	" "	8	W½ of " " 4-5				36	65		yes	yes	T	273	120 132	198	683	77	96									19.14 abated 12653 23721
													159			159	32										" "
	Jeff L. Manley	9	SE¼ of NW¼				40			no	yes	T	145			145	29							29	32		
													264			264		88									10638
		10											243			243		80						80	88		
		11	NE¼ of SW¼																								
		12	NW¼ of SW¼																								
		13	SW¼ of SW¼																								
		14	SE¼ of SW¼																								
	Charles W. + Elizabeth L. Whaley	15	S.100' of Govt Lot 6 W. of N+S¼ line				60			yes	no	L	83 55 30	1788 1040		1871 1140	396 228	105						228	376 257		
	State of Minnesota	16	NE¼ of SE¼																								
	State of Minnesota	17	THAT PART of Govt Lot 6 lying E. of N.+S¼ line ex (NW¼ of SE¼)																								
	Rollin Frank Payne	18	Govt Lot 7				46	85		no	yes	T	264			264		88						80	88		10629
													240			240		80									
	State of Minnesota	19	SE¼ of SE¼																								
	Roy M. + Bernice Morell	20	W. 13 rds. of Govt Lot 6 less S.100'				13			no	no	R	168 16 102	594 543	891	1653 642		353 214	235					214	353 235		10631
							250	74					1452	2159		3611	336	637						973	7		
													1876 1811	2375 3475		4251 5286	336 336	637 891						1440	1071		19.14 abated

Real Estate

	Sold for Taxes	Valuations by School Districts as Equalized by Department of Taxation: District No. ___ Rate ___ Mills	District No. ___ Rate ___ Mills	District No. 22 Rate 65 Mills	District No. 111 Rate 61 Mills	District No. ___ Rate ___ Mills	District No. ___ Rate ___ Mills	Tax Including State Homestead ___ Mills	State Tax on Non-Homestead 64 Mills	Special Taxes	Special Taxes	Total Taxes	Paid	When Paid (Month Day Year)	Number of Receipt	March Settlement 1963	June Settlement 1963	Penalty	November Settlement 1963	Penalty	Collections to First Monday in January 1964	Penalty	Delinquent on First Monday in January 1964	Total Delinquent Tax and Penalty	Remarks
		Dollars	Dollars	Dollars	Dollars	Dollars	Dollars	$ cts.	$ cts.	$ cts.	$ cts.	$ cts.				$ cts.	$ cts.	$ cts.	$ cts.	$ cts.	$ cts.	$ cts.	$ cts.	$ cts.	
1			76					1962	64			2026	PAID IN FULL	MAY 7 1963	9111		28 26								
2			54					1394	46			1440	PAID IN FULL	MAY 22 1963	9603		14 40								10631
3																									10631
4																									
5																									
6	SOLD FOR TAXES		54					1394	46			1440											1440		19253
7		62 abated 4088		#177 #73	235			62 54 30 38	134			62 58 87 72	Balance Paid 1st HALF PAID	SEP 6 1963 MAY 23 1963	18556 13130										19.14 abated 12653 23721
8			H 32					826				826	Balance Paid 1st HALF PAID	SEP 6 1963 MAY 23 1963			44 99		25 85						" "
9			88					2272	76			2348	PAID IN FULL	MAR 13 1963	3463		23 48								10638
10																									
11																									
12																									
13																									
14																									
15				H376				10456				10456	2nd HALF PAID 1st HALF PAID	OCT 9 1963 MAY 27 1963	19832 12088		52 28		52 28						22730 14374
16																									
17																									
18			88					2272	76			2348	PAID IN FULL	MAY 20 1963	9684		23 48								10629
19																									
20				353				9818	302			10120	PAID IN FULL	MAY 31 1963	13674		101 20								10631
			H 32	H 50				10120																	
			326	50	391			28312	744			39176					282 09		78 13				1440		19.14 abated
			392	10187	1410			38432																	

Wood Island | Pine Island | Deer Island | Sorenson Beach | Echo Hill | Pl Sunset | Wilmore | Wilmore Beach | Wilmore Shores

29

Assessment Roll and Tax List of Real Property in the Towns of Pawaca

Form 5C MILLER-DAVIS CO., MINNEAPOLIS

* Indicate Type of Property: R-Residential, C-Commercial, I-Industrial, U-Utility, F-Farm, L-Lakeshore, T-Timber, M-Mineral

Real Estate

In Whose Name Assessed		Description of Property: Subdivision	Sec. or Lot	Town or Blk.	Rg.	Number of Acres of Land (Acres 100ths)	No. School District	Indicate Homestead Yes or No	Agri. or Seas. Rec. Yes or No	Indicate Type Property	True and Full Valuations: Land Exclusive of Structures and Improvements	Buildings and Other Structures	Machinery Permanently Attached to Real Estate	Total True and Full Value	Assessed Valuations: Rural: Homestead Up to $4,000 20%	Rural: Over $4,000 and Non-Homestead 33⅓%	All Other: Timber Land Class 3a 20%	All Other: Homestead Up to $4,000 25%	All Other: Over $4,000 and Non-Homestead 40%	All Other: Machinery Permanently Attached to Real Estate 33⅓%	All Other: Seasonal and Recreational Cabins 33⅓%	Total Assessed Value	Total Assessed Value as Equalized by the Board of Review	Final Equalized Value	Remarks
											+10% +5000	+10% +5000													
						Dollars					Dollars	Dollars	Dollars	Dollars	Dollars	Dollars	Dollars	Dollars	Dollars	Dollars	Dollars	Dollars	Dollars	Dollars	
Louis O. + Mary M. Cherrier	1	Govt Lot 1	3	139	30	38	UN	yes	no	R	207.38	616.74		1151.75	224.51							224.51		224.51	1054 22729
											125	560		685	137.50							137.50		137.50	
Amelia Mooney + Dorothy Franklin	2	" " 2				38	26	yes	yes	T	115			115	23							23		23	
											105			105	21							21		21	
Byron C. + Marie M. Colby	3	" " 10 less 5 ac				25	55	no	yes	T	244			244		81						81		81	1640 22734
											222			222		74						74		74	
Everett A. + Josie Ridout	4	N. 21.90 Acs of " " 11				27	40	yes	yes	F	224	421		645	126							126		126	1628
											785	385		570	114							114		114	
Irvin L. + Opal I. Lockwood		Starting at NW Cor of Govt Lot 10 E. on S. line 500'S; 160' thence due W. 150' to shore of Pickerel Lake #2 N'ly along lake to pt. directly S. of NW Cor to beg.				60		no	no	L	49.33	132	198	347	165							165		165	1621
											30	120		150	50							50		50	
Theodore + Janet Lundblad	6	Govt Lot 3				25	45	no	yes	R	400	261	445	846	266						282.188	282		282	1632
											243	270		513	171						171	171		171	
Harry N. + Marnie Wynn Downs	7	Govt Lot 4 less N. 23 Rds of W. 40 Rds.				28	75	no	yes	F	298	263		561		187						187		187	1624
" " " "											298	239		537		179						179		179	
	8	S. 150' of E. 400 + less 2½ Acs. Govt Lot 5 less				30	39	no	yes	F	363			363		121						121		121	1639
											330			330		110						110		110	
Thomas J. + Ida Le Vasseur	9	S. 11.4 Acs of Govt Lot 11 less 1 Acs.				17	40	no	no	C	445	1050	1155	2650	289	179						289		289	1628
								yes	no	C	270	545	648	1463	90	181						90		90	
Sam L. + Audrey Jent	10	S. 75' of E. 200' of Govt Lot 5				33		no	yes	L	79.53	148	197	424	163	550						163		163	1668
											48	180		228						152.4	76	76		76	
Mary M. Steen Lost title	11	1.000 Govt Lot 7				33	90	no	yes	T	324			324		75						75		75	1641 22785
											204			204		68						68		68	
Harry N. + Marnie Wynn Downs	12	" " 6				32	85	no	yes	T	459			459		69						69		69	1623
" " " "											189			189		63						63		63	
	13	S W ¼ of S W ¼				40		no	yes	T	238			238		79						79		79	1639
											216			216		72						72		72	
Clifford W. + Blanche J. Jarvis	14	Govt Lot 8				49	50	no	yes	T	310			310		103						103		103	1628
											282			282		94						94		94	
Bessie Swanson	15	N. 75' of S. 150' of E. 200' of Govt Lot 5				33		no	no	R	49.46	1058	437	1904						1098.8		1098.8		1098.8	11.46 Abated
											42	144		186						62		62		62	1682
Chester A. Wigoglad	16	220' x 220' of Govt Lot 5				1		no	no	R	100.67	263	394	757						165.110		165		165	1622
											61	239		300						130		130		130	
Thomas J. + Ida Le Vasseur	17	Govt Lot 9				31	90	no	no	L	549.360			549.360	183.20							183.20		183.20	1625
											327			327	109							109		109	31.56 Abated
Laurence H. Stice	18	Tract of Govt Lot 11				70		yes	no	L	132.88	484	726	1098.572	172.14							172.14		172.14	1663
											80	440		520	104							104		104	
Roy Edward + Dora Ann Bickle	19	Part of Govt Lot 5				2.50		no	no	R	100.67	263	394	757						165.110		165		165	1633
											61	239		300						100		100		100	
Arthur J. + Lillian M. Friday	20	N. 40 Rds of W. 40 Rds of Govt Lot 4				70		yes	yes	F	88	211		299	64							64		64	1627
											58	212		270	58							58		58	
Lillian M. Overbaugh		Govt Lot 1 less W 331'				43.81					3298	4641		7939		1169				5509	2011.5				1626
											3738	5063		8821		1385				5509	2011.5				53.02 abated
											2443	5763		8206	657	1385				5509	2011.5	2852			

A NA

	Sold for Taxes	Valuations by School Districts as Equalized by Department of Taxation: District No. / Rate — Mills	District No. / Rate — Mills	District No. / Rate — Mills	District No. / Rate — Mills	District No. / Rate — Mills	District No. / Rate — Mills	Tax Including State Homestead	State Tax on Non-Homestead 8.4 Mills	Special Taxes	Special Taxes	Total Taxes	Paid	When Paid	Number of Receipt	March Settlement 1963	June Settlement 1963	Penalty	November Settlement 1963	Penalty	Collections to First Monday in January 1964	Penalty	Delinquent on First Monday in January 1964	Total Delinquent Tax and Penalty	Remarks
		Dollars	Dollars	Dollars	Dollars	Dollars	Dollars	Dollars	$ cta.	$ cta.	$ cta.	$ cta.		Month Day Year		$ cta.	$ cta.	$ cta.	$ cta.	$ cta.	$ cta.	$ cta.	$ cta.	$ cta.	
1				H 226				6286				6286	1st HALF PAID	OCT 22 1962	12349		314.43		314.43						1054 22729
													2nd HALF PAID	MAY 2 2 1963	7660										
2			H 23					594				594	1st HALF PAID	OCT 3 0 1962	11435		29.70		29.70						1640 22734
													2nd HALF PAID	MAY 3 1 1963	11177										
3			81					2090	70			2160	3 PAID IN FULL	APR 1 5 1963	6452		108.00								1628
4			H 126					3252				3252	4 PAID IN FULL	MAY 3 1 1963	10389		162.60								1621
5				82				2280	70			2350	5 PAID IN FULL	MAY 3 1 1963	13676		117.50								1632
6			282					7278	240			7518	6 PAID IN FULL	SEP 1 2 1963	18275				75.18	2.25					1624
7	SOLD FOR TAXES		197					5084	168			5252	7										52.52		1639
8	SOLD FOR TAXES		121					3124	104			3228	8										32.28		"
9				H 269 377				23558	492			24050	2nd HALF PAID	AUG 0 6 1963	18059										1668
													1st HALF PAID	MAY 3 1 1963	13672		120.10		120.10						
10			125					3226	106			3332	2nd HALF PAID	OCT 3 1 1963	11194										1641 22785
													1st HALF PAID	MAY 3 1 1963	13672		166.60		166.60						
11			75					1936	64			2000	11 PAID IN FULL	MAY 7 1963	9108		20.00								1623
12	SOLD FOR TAXES		69					1780	58			1838	12										18.38		1639
13	SOLD FOR TAXES		79					2040	68			2108	13										21.08		1628
14			H 63	~~Abate # 9017~~				~~2658~~	~~-88~~			~~2570~~	2nd HALF PAID	AUG 0 6 1963	18059										11.46 Abated
													1st HALF PAID	MAY 3 1 1963	13672		80.00		8.00						1682
15			102					2632	88			2720	15 PAID IN FULL	MAY 2 0 1963	10391		27.20								1622
16			165	H 108 ~~H 50~~	Abate # 9017			4258	140			4398	16 PAID IN FULL	APR 3 0 1963	8149		43.98								1625
17								30204 ~~5660~~	~~154~~			~~5814~~	2nd HALF PAID	AUG 0 6 1963	18057										31.56 Abated
													1st HALF PAID	MAY 3 1 1963	13672		150.2		15.02						1663
18			H 172					4784				4784	Balance Paid	SEP 1 6 1963	18349										1633
													1st Paid	MAY 7 1963	7107		29.92		17.92						
19			165					4258	140			4398	19 PAID IN FULL	MAY 3 1 1963	13673		43.98								1627
20			H 64					1652				1652	20 PAID IN FULL	MAY 3 1 1963	13675		16.52								1626
			H 213	H 667				45860																	
			1514	559	2403			41824	2050			89796					453.00		327.28				124.36		53.02 abated
			1797	1506	2383			87746																	

Assessment Roll and Tax List of Real Property in the Town of Powers, Cass County, Minnesota, for Taxes for the Year 1962.

Form 5C MILLER-DAVIS CO., MINNEAPOLIS

* Indicate Type of Property: R-Residential, C-Commercial, I-Industrial, U-Utility, F-Farm, L-Lakeshore, T-Timber, M-Mineral

In Whose Name Assessed		Description of Property: Subdivision	Sec. or Lot	Town or Block	Rng.	Number of Acres of Land (Acres 100ths)	No. School District	Indicate Homestead Yes or No	Agrt. or Resa. Rev. Yes or No	Indicate Type Property	True and Full Valuations: Land Exclusive of Structures and Improvements	Buildings and Other Structures	Machinery Permanently Attached to Real Estate	Total True and Full Value	Assessed Valuations: Rural: Homestead Up to $4,000 20%	Rural: Over $4,000 and Non-Homestead 33⅓%	All Other: Timber Land Class 3a 20%	All Other: Homestead Up to $4,000 25%	All Other: Over $4,000 and Non-Homestead 40%	All Other: Machinery Permanently Attached to Real Estate 33⅓%	All Other: Seasonal and Recreational Cabins 33⅓%	Total Assessed Value	Total Assessed Value as Equalized by the Board of Review	Final Equalized Value
											+1570	+1090												
											+5970	+5490												
Knute L. + Marice O. L. Anderson	1	NE¼ of NE¼	4	139	30	40	UN	yes	yes	F	253			253	51							46	51	
" "	2	NW¼ of NE¼				40		yes	yes	F	230			230	46							46	51	
Richard W. + Ethelyn M. Carder	3	SW¼ of NE¼				40		no	yes	F	349	726		1075	1219							179	219	
" " "	4	SE¼ of NE¼				40		no	yes	F	335	660		995	177							280	308	
	5										390	534		924		398								
											200	540		840		280								
											175			175		53								
											157			157		53						53	58	
John + Doris Taylor	6	NE¼ of NW¼ less S.442' of E.450'				32.66		yes	yes	F	385			385	77							70	77	
" " "	7	NW¼ of NW¼				40		yes	yes	T	350			350	73							43	47	
	8	SW¼ of NW¼				40		yes	yes	T	237			237	47							53	55	
	9	SE¼ of NW¼				40		yes	yes	F	215			215	43							184	202	
		Pay Roy Pg 29 only of Sec 4 in Dec									275			275	55									
											250			250	50									
											330	682		1012	202									
											300	620		920	184									
Roy + Carol Wilson	10	S.442' of E.450' of NE¼ of NW¼				5		no	yes	R	49.33	231.346	395	264		1398						83	88	
											30	210		240		88								
John + Doris Taylor	11	NE¼ of SW¼				40		yes	yes	F	407			407	81							74	81	
											370			370	74									
Arvid Anderson	12	NW¼ of SW¼				40		no	yes	T	175			175		58						53	58	
											159			159		53								
John T. + Doris Taylor	13	SW¼ of SW¼				40		yes	yes	T	176			176	35							32	35	
" "											160			160	32									
	14	SE¼ of SW¼				40		yes	yes	T	175			175	35							31	34	
											155			155	31									
Ralph Paul + Joyce E. Bundy	15	W.24 rds of SW¼ of SE¼						yes	no	R	115.77	379	494	330	99.66							60	66	
											70	230		300	60									
Richard W. + Ethelyn M. Carder	16	NE¼ of SE¼				40		no	yes	T	264			264		88						83	88	
											240			240		80								
" " "	17	NW¼ of SE¼				40		no	yes	T	264			264		88						83	88	
											240			240		80								
	18	SW¼ of SE¼ less W.24 rds						no	yes	T	244			244		81						74	81	
											222			222		74								
	19	SE¼ of SE¼ less 8 Rds in SE Cor.				32		no	yes	T	205			205		68						62	68	
											186			186		62								
Ralph C. Bundy	20	8 Rds sq. in SE Cor. of SE¼ of SE¼				8		yes	yes	R	159.06	138	359	238	91.48							43	48	
											90	120		210	43									
						597.66					4065	2381		6446	832	1769						1244		
											4445	2648		7093	915	837							1752	
											4582	2945		7527	971	881							1852	

Cass County, Minnesota, for Taxes for the Year 1962.

Sold for Taxes		Valuations by School Districts as Equalized by Department of Taxation: District No. ___ Rate ___ Mills	District No. ___ Rate ___ Mills	District No. 2 Rate 41 Mills	District No. ___ Rate ___ Mills	District No. ___ Rate ___ Mills	District No. ___ Rate ___ Mills	Tax Including State Homestead ___ Mills	State Tax on Non-Homestead 52 Mills	Special Taxes	Special Taxes	Total Taxes	Paid	When Paid (Month Day Year)	Number of Receipt	March Settlement 1963	June Settlement 1963	Penalty	November Settlement 1963	Penalty	Collections to First Monday in January 1964	Penalty	Delinquent on First Monday in January 1964	Total Delinquent Tax and Penalty	Remarks
		Dollars	Dollars	Dollars	Dollars	Dollars	Dollars	$ cta.	$ cta.	$ cta.	$ cta.	$ cta.				$ cta.	$ cta.	$ cta.	$ cta.	$ cta.	$ cta.	$ cta.	$ cta.	$ cta.	
1				H 51				1316				1316	2nd HALF PAID	OCT 3 1 1963	19727										
													1st HALF PAID	MAY 3 1 1963											
													2nd HALF PAID	OCT 3 1 1963	19598										
2				H 219				5652				5652	1st HALF PAID	MAY 3 1 1963			34.56		34.56						
													2nd HALF PAID	SEP 1 0 1963											
3				308				7950	264			8214	1st HALF PAID	MAR 1 5 1963	18239		41.07		41.07						
													2nd HALF PAID	SEP 1 0 1963	7255										
4				58				1498	50			1548	1st HALF PAID	MAR 1 5 1963			7.74		7.74						
5																									
6				H 77				1988				1988	2nd HALF PAID	OCT 3 1 1963											
													1st HALF PAID	MAY 3 1 1963			9.94		9.94						
7				H 47				1214				1214	2nd HALF PAID	OCT 3 1 1963	20206										
													1st HALF PAID	MAY 3 1 1963			6.07		6.07						
8				H 55				1420				1420	2nd HALF PAID	OCT 3 1 1963	20683										
													1st HALF PAID	MAY 3 1 1963			7.10		7.10						
9				H 202				5214				5214	2nd HALF PAID	OCT 3 1 1963											
													1st HALF PAID	MAY 3 1 1963			26.07		26.07						
10				132				3408	112			3520	PAID IN FULL	JUL 2 4 1963	17697				35.20	70					7422
11				H 81				2090				2090	2nd HALF PAID	OCT 3 1 1963	20326										
													1st HALF PAID	MAY 3 1 1963	18233		10.45		10.45						11492
12				58				1498	50			1548	PAID IN FULL	MAY 3 0 1963	1417		15.48								22731
13				H 35				904				904	2nd HALF PAID	OCT 3 1 1963											
													1st HALF PAID	MAY 3 1 1963	20326		4.52		4.52						11492
14				H 34				878				878	2nd HALF PAID	OCT 3 1 1963	18233										22731
													1st HALF PAID	MAY 3 1 1963			4.39		4.39						
15				H 99				2556				2556	PAID IN FULL	JUL 2 4 1963	17696				25.56	52					
16				88				2272	76			2348	2nd HALF PAID	SEP 1 0 1963											10669
													1st HALF PAID	MAR 1 5 1963			11.74		11.74						
17				88				2272	76			2348	2nd HALF PAID	SEP 1 0 1963	18230										10644
													1st HALF PAID	MAR 1 5 1963			11.74		11.74						
18				81				2090	70			2160	2nd HALF PAID	SEP 1 0 1963	7255										
													1st HALF PAID	MAR 1 5 1963			10.80		10.80						
19				68				1756	58			1814	2nd HALF PAID	SEP 1 0 1963											
													1st HALF PAID	MAR 1 5 1963			9.07		9.07						
20				H 91				1832				1832	PAID IN FULL	JUL 2 4 1963	17696				18.32	36					
				H 371				47808				48564					211.02		274.62						
				81					756																
				1852																					

Woodland Pine Island Des Moines Beach Horseshoe Beach Rabbit Bay Big Sunrise Williams Beach Barrett's Shores

Assessment Roll and Tax List of Real Property in the Town of Powers, Cass County, Minnesota, for Taxes for the Year 1962.

Form 5C BILLER-DAVIS CO., MINNEAPOLIS

* Indicate Type of Property: R-Residential, C-Commercial, I-Industrial, U-Utility, F-Farm, L-Lakeshore, T-Timber, M-Mineral

	In Whose Name Assessed		Description of Property: Subdivision	Sec. or Lot	Town or Block	Rng.	Number of Acres or Lots (Acres / 100ths)	No. School District	Indicate Homestead Yes or No	Agri. or Seas. Hom. Yes or No	Indicate Type of Prop.	True and Full Valuations: Land Exclusive of Structures and Improvements (Dollars)	Buildings and Other Structures (Dollars)	Machinery Permanently Attached to Real Estate (Dollars)	Total True and Full Value (Dollars)	Assessed Valuations: Rural: Homestead Up to $4,000 20% (Dollars)	Rural: Over $4,000 and Non-Homestead 33⅓% (Dollars)	All Other: Timber Land Class 3a 20% (Dollars)	All Other: Homestead Up to $4,000 25% (Dollars)	All Other: Over $4,000 and Non-Homestead 40% (Dollars)	All Other: Machinery Permanently Attached to Real Estate 33⅓% (Dollars)	All Other: Seasonal and Recreational Cabins 33⅓% (Dollars)	Total Assessed Value (Dollars)	Total Assessed Value as Equalized by the Board of Review (Dollars)	Final Equalized Value (Dollars)
1	James I. + Lois C. Mc Carty		NE¼ of NE¼	5	134	30	39.88	UN	No	Yes	F	210			210		97						97		
2	Everett L. + Elizabeth Kitchecky		W½ of NW¼ of NE¼ less N.417.4' & W.285.7' of that part lying E of Hy. 371				18		Yes	Yes	R	295.17	793		1088.17	264	88						88		
												174	481		655	726	218						218		
																660	132						132		
3	Wilbur + Betty Eckman		SW¼ of NE¼ W. of Hy. 371				3		Yes	Yes	T	28			28	28	6						6		
												25			25	25	5						5		
4	James I. + Lois C. Mc Carty		SE¼ of NE¼				40		No	Yes	F	418	891		1309										
	" " "											375	810		1185	395	434						434		
5	Dave Williams		SW¼ of NE¼ E. of Hy. 371				37		No	Yes	F	175			175	175	58						58		
												159			159	159	53						53		
6	~~C. A. Lind~~		NE¼ of NW¼				40		No	Yes	T	129			129	129	43						43		
												117			117	117	39						39		
7	State of Minnesota		NW¼ of NW¼																						
8	State of Minnesota		SW¼ of NW¼																						
9	Wilbur + Betty Eckman		SE¼ of NW¼				40		Yes	Yes	F	255	621		876	175									
												230	565		795	154							154	175	
10	Stanford F. Skinner		E½ of NW¼ of NE¼				20		No	Yes	F	175			175		58						58		
												159			159		53						53		
11	~~Wilbur + Betty Eckman~~		NE¼ of SW¼				40		Yes	Yes	F	220			220										
												200			200	44							44		
12	Northern Pacific Railway Co.		NW¼ of SW¼																						
13	Lavene + Martha L. Vincent		SW¼ of SW¼ less RY.				40		Yes	Yes	T	176			176	35									
												160			160	32							32		
14	" " "		SE¼ of SW¼				40		Yes	Yes	F	165	627		792	159									
												150	570		720	144							144	159	
15	County of Cass		2.5 Ac. in NW¼ of SE¼																						
16	Dale, Harry A. + Florence M. Staimbrook		NE¼ of SE¼				40		No	Yes	F	358	491		849		283								
												325	446		771		257						257	283	
17	" " " "		NW¼ of SE¼ less W. 815' of S. 282.1'				37		No	Yes	T	188			188		63								
												171			171		57						57	63	
18	Northwest Paper Co.		SW¼ of SE¼ less W. 815' of N. 464.6'				~~37~~																		
												MINNESOTA TREE GROWN													
19	Dale, Harry A. + Florence M. Staimbrook		SE¼ of SE¼				40		No	Yes	F	320			320		107								
												291			291		97						97	107	
20																									
	(CONT. NEXT PAGE)						473.88					8705	2872		11577	510	1089						1599		
												3087	3159		6246										
												3785	3425		7208	504	1143						1780	1707	

Cass County, Minnesota, for Taxes for the Year 1962.

	Sold for Taxes	Valuations by School Districts as Equalized by Department of Taxation: District No. / Rate — Mills (Dollars)	Tax Including State Homestead — Mills ($ cts.)	State Tax on Non-Homestead $.54 Mills ($ cts.)	Special Taxes ($ cts.)	Special Taxes ($ cts.)	Total Taxes ($ cts.)	Paid	When Paid (Month Day Year)	Number of Receipt	March Settlement 1963 ($ cts.)	June Settlement 1963 ($ cts.)	Penalty ($ cts.)	November Settlement 1963 ($ cts.)	Penalty ($ cts.)	Collections to First Monday in January 1964 ($ cts.)	Penalty ($ cts.)	Delinquent on First Monday in January 1964 ($ cts.)	Total Delinquent Tax and Penalty ($ cts.)	Remarks
1		97	2504	82			2586	PAID IN FULL	APR 24 1963	7683		2586								
2		H 218	5626				5626	2nd HALF PAID / 1st HALF PAID	OCT 31 1963 / MAY 31 1963	32265 / 3377		2813		2813				1154		11236 / 22733 / 21232 / 15341
3	SOLD FOR TAXES	H 6	154				154													
4		434	11202	370			11572	PAID IN FULL	APR 24 1963			11572								6.18982
5		58	1498	50			1548	PAID IN FULL	APR 24 1963	7683		1548								"
6		43	1110	36			1146	PAID IN FULL	APR 24 1963	8048		1146								10649.
7																				
8																				
9	SOLD FOR TAXES	H 175	4516				4516											4516		21232 / 15341
10		58	1498	50			1548	PAID IN FULL	MAY 31 1963	13677		1548								10621
11	SOLD FOR TAXES	H 44	1136				1136	PAID IN FULL	MAY 31 1963	13365		1136								15381
12																				
13		H 35	904				904	2nd HALF PAID / 1st HALF PAID	OCT 31 1963 / MAY 31 1963	20771										10645. / 22737
14		H 159	4104				4104	2nd HALF PAID / 1st HALF PAID	OCT 31 1963 / MAY 31 1963	4733		2504		2504						"
15																				
16		283	7304	242			7546	PAID IN FULL	MAY 8 1963			7546								10646
17		63	1626	54			1680	PAID IN FULL	MAY 8 1963	8745		1680								"
18																				
19		107	2762	92			2854	PAID IN FULL	MAY 8 1963	8745		2854								10646.
20																				
		H 637 / 1143 / 1780	45944	976			46920					36933		5317				4670		

Assessment Roll and Tax List of Real Property in the Town of Power, Cass County, Minnesota, for Taxes for the Year 1962.

Form 5C MILLER-DAVIS CO., MINNEAPOLIS

* Indicate Type of Property: R-Residential, C-Commercial, I-Industrial, U-Utility, F-Farm, L-Lakeshore, T-Timber, M-Mineral

	IN WHOSE NAME ASSESSED	DESCRIPTION OF PROPERTY: SUBDIVISION	Sec. or Lot	Town or Block	Rng.	Number of Acres of Land (Acres 100ths)	No. School District	Indicate Homestead Yes or No	Agt. or Seas. Rev. Yes or No	Indicate Type Prev. Yr.	TRUE AND FULL VALUATIONS: LAND Exclusive of Structures and Improvements (Dollars)	BUILDINGS and Other Structures (Dollars)	MACHINERY Permanently Attached to Real Estate (Dollars)	TOTAL True and Full Value (Dollars)	ASSESSED VALUATIONS: RURAL: Homestead Up to $4,000 20% (Dollars)	RURAL: Over $4,000 and Non-Homestead 33⅓% (Dollars)	ALL OTHER: Timber Land Class 3e 20% (Dollars)	ALL OTHER: Homestead Up to $4,000 25% (Dollars)	ALL OTHER: Over $4,000 and Non-Homestead 40% (Dollars)	ALL OTHER: Machinery Permanently Attached to Real Estate 33⅓% (Dollars)	ALL OTHER: Seasonal and Recreational Cabins 33⅓% (Dollars)	TOTAL ASSESSED VALUE (Dollars)	Total Assessed Value as Equalized by the Board of Review (Dollars)	FINAL EQUALIZED VALUE (Dollars)
1			5	149	30		UN																	
2																								
3																								
4																								
5	Harry + Fern Jarman	N. 417.4' of W. 208.7' of that part lying E. of H. 311' of W½ of NW¼ of NE¼ Lk S				2		yes	no	R	49 33 / 30	1149 / 1290	2128	2177 / 1520 / 1320	435 / 291 / 264							264	435 / 291	
6																								
7																								
8																								
9																								
10	Albert W. + Alice Bartling	N. 140.2' of N. 417.4' of W. 208.7' of that part lying E. of H. 311' of W½ of NW¼ of NE¼						yes	no	R	49 33 / 30	671 / 610	1086	1055 / 704 / 640	211 / 141 / 128							128	211 / 141	
11																								
12																								
13																								
14	State of Minnesota	W. 315' of S. 242.1' of NW¼ of SE¼																						
15		W. 315' of N. 147.6' of SW¼ of SE¼																						
16																								
17																								
18																								
19																								
20						2					60 / 68	1900 / 3134		1960 / 3202	392 / 640							392	392 / 640	#

Red Rivers

	SOLD FOR TAXES	VALUATIONS BY SCHOOL DISTRICTS AS EQUALIZED BY DEPARTMENT OF TAXATION: District No. / Rate ___ Mills (Dollars)	District No. / Rate ___ Mills (Dollars)	District No. / Rate ___ Mills (Dollars)	District No. / Rate ___ Mills (Dollars)	District No. / Rate ___ Mills (Dollars)	District No. / Rate ___ Mills (Dollars)	Tax Including State Homestead ___ Mills ($ cts.)	State Tax on Non-Homestead ___ Mills ($ cts.)	SPECIAL TAXES ($ cts.)	SPECIAL TAXES ($ cts.)	TOTAL TAXES ($ cts.)	PAID	WHEN PAID (Month Day Year)	Number of Receipt	March Settlement 1963 ($ cts.)	June Settlement 1963 ($ cts.)	Penalty ($ cts.)	November Settlement 1963 ($ cts.)	Penalty ($ cts.)	Collections to First Monday in January 1964 ($ cts.)	Penalty ($ cts.)	Delinquent on First Monday in January 1964 ($ cts.)	Total Delinquent Tax and Penalty ($ cts.)	REMARKS
1																									
2																									
3																									
4																									
5				H 435				120 98				120 98	2nd HALF PAID 1st HALF PAID	OCT 23 1962 MAY 17 1963	18853 / 11461		60 49		60 49					11037	22727
6																									
7																									
8																									
9																									
10				H 211				58 68				58 68	2nd HALF PAID	OCT 31 1963	19617 / 13078		29 34		29 34					11135	22728
11																									
12																									
13																									
14																									
15																									
16																									
17																									
18																									
19																									
20				H 646				179 66				179 66					89 83		89 83						

NA

Woodland | Des Moines Beach | Forestview Beach | Echo Hill | El Sueno | Wilmore Beach | Wisconte Shores

29

Form 5C MILLER-DAVIS CO., MINNEAPOLIS

Assessment Roll and Tax List of Real Property in the Town of Powers, Cass County, Minnesota, for Taxes for the Year 1962.

* Indicate Type of Property: R-Residential, C-Commercial, I-Industrial, U-Utility, F-Farm, L-Lakeshore, T-Timber, M-Mineral

Real Estate

	IN WHOSE NAME ASSESSED	DESCRIPTION OF PROPERTY: SUBDIVISION	Sec. or Lot	Town or Block	Rng.	Number of Acres of Land (Acres / 100ths)	No. School District	Indicate Homestead Yes or No	Agr. or Resa. Yes or No	Indicate Type Property	TRUE AND FULL VALUATIONS: LAND Exclusive of Structures and Improvements	BUILDINGS and Other Structures	MACHINERY Permanently Attached to Real Estate	TOTAL True and Full Value	ASSESSED VALUATIONS: RURAL: Homestead Up to $4,000 20%	RURAL: Over $4,000 and Non-Homestead 33⅓%	ALL OTHER: Timber Land Class 3e 20%	ALL OTHER: Homestead Up to $4,000 25%	ALL OTHER: Over $4,000 and Non-Homestead 40%	ALL OTHER: MACHINERY Permanently Attached to Real Estate 33⅓%	Seasonal and Recreational Cabins 33⅓%	TOTAL ASSESSED VALUE	Total Assessed Value as Equalized by the Board of Review	FINAL EQUALIZED VALUE
											Dollars	Dollars	Dollars	Dollars	Dollars	Dollars	Dollars	Dollars	Dollars	Dollars	Dollars	Dollars	Dollars	Dollars
1	State of Minnesota	Govt Lot 1	6	139	30		UN																	
2	State of Minnesota	NW¼ of NE¼																						
3	State of Minnesota	SW¼ of NE¼																						
4	State of Minnesota	SE¼ of NE¼																						
5																								
6	State of Minnesota	NE¼ of NW¼																						
7	State of Minnesota	NW¼ of NW¼																						
8	State of Minnesota	SW¼ of NW¼																						
9	State of Minnesota	SE¼ of NW¼																						
10																								
11	State of Minnesota	NE¼ of SW¼																						
12	State of Minnesota	NW¼ of SW¼																						
13	State of Minnesota	SW¼ of SW¼																						
14	State of Minnesota	SE¼ of SW¼																						
15																								
16	Northern Pacific Railway Co.	NE¼ of SE¼					EXEMPT																	
17	State of Minnesota	NW¼ of SE¼																						
18	State of Minnesota	SW¼ of SE¼																						
19	State of Minnesota	SE¼ of SE¼																						
20																								

	SOLD FOR TAXES	VALUATIONS BY SCHOOL DISTRICTS AS EQUALIZED BY DEPARTMENT OF TAXATION: District No. ___ Rate ___ Mills	District No. ___ Rate ___ Mills	District No. ___ Rate ___ Mills	District No. ___ Rate ___ Mills	District No. ___ Rate ___ Mills	District No. ___ Rate ___ Mills	Tax including State Homestead ___ Mills	State Tax on Non-Homestead ___ Mills	SPECIAL TAXES	SPECIAL TAXES	TOTAL TAXES	TOTAL TAXES		PAID	WHEN PAID	Number of Receipt	March Settlement 1963	June Settlement 1963	Penalty	November Settlement 1963	Penalty	Collections to First Monday in January 1964	Penalty	Delinquent on First Monday in January 1964	Total Delinquent Tax and Penalty	REMARKS
		Dollars	Dollars	Dollars	Dollars	Dollars	Dollars	$ cts.	$ cts.	$ cts.	$ cts.	$ cts.	$ cts.			Month Day Year		$ cts.	$ cts.	$ cts.	$ cts.	$ cts.	$ cts.	$ cts.	$ cts.	$ cts.	
1														1													
2														2													
3														3													
4														4													
5														5													
6														6													
7														7													
8														8													
9														9													
10														10													
11														11													
12														12													
13														13													
14														14													
15														15													
16														16													
17														17													
18														18													
19														19													
20														20													

Wood land | Des Moines Beach | Horseshoe Beach | Echo Hill | El Sueno | Willmore Beach | Minnowa Shores

29

Assessment Roll and Tax List of Real Property in the Town of Powers, Cass County, Minnesota, for Taxes for the Year 1962.

Form 5C MILLER-DAVIS CO., MINNEAPOLIS

• Indicate Type of Property: R-Residential, C-Commercial, I-Industrial, U-Utility, F-Farm, L-Lakeshore, T-Timber, M-Mineral

	IN WHOSE NAME ASSESSED	DESCRIPTION OF PROPERTY: SUBDIVISION	Sec. or Lot	Town or Block	Rg.	Number of Acres of Land (Acres 100ths)	No. School District	Individual Homestead Yes or No	Agr. or Resc. Resr. Yes or No	Indicate Type of Property	TRUE AND FULL VALUATIONS: LAND Exclusive of Structures and Improvements	BUILDINGS and Other Structures	MACHINERY Permanently Attached to Real Estate	TOTAL True and Full Value	ASSESSED VALUATIONS: RURAL: Homestead Up to $4,000 20%	Over $4,000 and Non-Homestead 33⅓%	ALL OTHER: Timber Land Class 3e 20%	Homestead Up to $4,000 25%	Over $4,000 and Non-Homestead 40%	MACHINERY Permanently Attached to Real Estate 33⅓%	Seasonal and Recreational Cabins 33⅓%	TOTAL ASSESSED VALUE	Total Assessed Value as Equalized by the Board of Review	FINAL EQUALIZED VALUE
											Dollars	Dollars	Dollars	Dollars	Dollars	Dollars	Dollars	Dollars	Dollars	Dollars	Dollars	Dollars	Dollars	Dollars
1	State of Minnesota	Govt Lot 10	7	139	30		114																	
2	State of Minnesota	" " 9																						
3																								
4																								
5	The Tall Corn Council Boy Scouts of America	THAT PART OF Govt Lot 5 W. of R.Y. extending 100' S. of S. Shore line of LAKE BOOBER				36.53		no	yes	T	66 60			66 60		22 20						20	22	
6	State of Minnesota	NE¼ of NW¼																						
7	State of Minnesota	Govt Lot 1																						
8	State of Minnesota	" " 2																						
9	State of Minnesota	" " 8																						
10																								
11	State of Minnesota	Govt Lot 7																						
12	State of Minnesota	" " 3																						
13	State of Minnesota	" " 4																						
14	State of Minnesota																							
15	The Tall Corn Council Boy Scouts of America	THAT PART OF Govt Lot 6 which lies E. of the CREEK which runs from BOOBER LAKE to Island to Pine Mt. Lake & Beyond				22.75		no	yes	T	109 99			109 99		36 33						33	36	
		Govt Lot 6 less that part E. of Creek which runs from Boober Lake to Island Lake to Pine Mountain Lake and beyond																						
	Dr. Frank E. Foulk					6		no	yes	T	66 60			66 60		22 20						20	22	
18	" " "	SW¼ of SE¼				40		no	yes	T	132 120			132 120		44 40						40	44	
19	Moses J. + Lila L. Zaffke	Govt Lot 5 E. of R.Y. less R.Y.				2.22		yes	yes	F	38 35	560 500		598 535	118							107	118	
	Dr. Frank E. + Florence W. Foulk	Govt Lot 5 W. of R.Y. except that part extending 100' S. of the S. Shore line of BOOBER LAKE				1.50		no	yes	F	33 30			33 30		11 10						10	11	
						109					484 444	500 550		984 994	118	123 135						230	253	

Real Estate

A

	SOLD FOR TAXES	VALUATIONS BY SCHOOL DISTRICTS AS EQUALIZED BY DEPARTMENT OF TAXATION: District No. ___ Rate ___ Mills	District No. ___ Rate ___ Mills	District No. 114 Rate 24.43 Mills	District No. ___ Rate ___ Mills	District No. ___ Rate ___ Mills	District No. ___ Rate ___ Mills	Tax Including State Homestead ___ Mills	State Tax on Non-Homestead 5.54 Mills	SPECIAL TAXES	SPECIAL TAXES	TOTAL TAXES	PAID	WHEN PAID (Month Day Year)	Number of Receipt	March Settlement 1963	June Settlement 1963	Penalty	November Settlement 1963	Penalty	Collections to First Monday in January 1964	Penalty	Delinquent on First Monday in January 1964	Total Delinquent Tax and Penalty	REMARKS
		Dollars	Dollars	Dollars	Dollars	Dollars	Dollars	$ cts.	$ cts.	$ cts.	$ cts.	$ cts.				$ cts.	$ cts.	$ cts.	$ cts.	$ cts.	$ cts.	$ cts.	$ cts.	$ cts.	
1																									
2																									
3																									
4																									
5				22				538	18			556	PAID IN FULL	MAY 2 1963	5381		556								10547
6																									
7																									
8																									
9																									
10																									
11																									
12																									
13																									
14																									
15	In 1963			36				882	30			912	PAID IN FULL	MAY 2 1963	5382		912								10547
16																									
17				22				538	18			556													
18				44				1078	38			1116													
19				H 118				2890				2890	2nd HALF PAID 1st HALF PAID	OCT 16 1963 APR 22 1963	16977 7630		1445		1445					10672 2273
20				11				270	10			280											280	28	10540
				H 118 135 253				6196	114			6310					2918		1445				1952		

Assessment Roll and Tax List of Real Property in the Town of Powers, Cass County, Minnesota, for Taxes for the Year 1962.

Form 5C MILLER-DAVIS CO., MINNEAPOLIS

* Indicate Type of Property: R-Residential, C-Commercial, I-Industrial, U-Utility, F-Farm, L-Lakeshore, T-Timber, M-Mineral

	In Whose Name Assessed	Description of Property: Subdivision	Sec. or Lot	Town or Block	Rng.	Number of Acres of Land (Acres / 100ths)	No. School District	Indicate Homestead Yes No	Agricultural Homestead Yes No	Indicate Type Property	True and Full Valuations: Land Exclusive of Structures and Improvements	Buildings and Other Structures	Machinery Permanently Attached to Real Estate	Total True and Full Value	Assessed Valuations: Rural: Homestead Up to $4,000 20%	Rural: Over $4,000 and Non-Homestead 33⅓%	All Other: Timber Land Class 3a 20%	All Other: Homestead Up to $4,000 25%	All Other: Over $4,000 and Non-Homestead 40%	All Other: Machinery Permanently Attached to Real Estate 33⅓%	All Other: Seasonal and Recreational Cabins 33⅓%	Total Assessed Value	Total Assessed Value as Equalized by Board of Review	Final Equalized Value
											Dollars	Dollars	Dollars	Dollars	Dollars	Dollars	Dollars	Dollars	Dollars	Dollars	Dollars	Dollars	Dollars	Dollars
1	M.P. + John C. + Florence Dumont	N½ of NE¼ less 265'X800'X544.5'X279.5'	8	139	30	70	114	no	yes	T	337			337		1.00								
2	State of Minnesota	NW¼ of NW¼									306			306		102						102	112	
3	State of Minnesota	SW¼ of NE¼																						
4	State of Minnesota	SE¼ of NE¼																						
5	Dale Dumont	265'X800'X800'X544.5'X279.5' of N½ of NE¼																						
6	Marjorie P. Dumont	NE¼ of NW¼				30		no	yes	T	76			76		.25								
7	State of Minnesota	NW¼ of NW¼									69			69		23						23	25	
8	Walter + Delores Karkula	SW¼ of NW¼				33		no	yes	T	218 / 148			218 / 148		.73 / 49						66	73	
9	Marjorie P. Dumont	SE¼ of NW¼				40		no	yes	T	155 / 147			155 / 147		.52 / 47						47	52	
10	Walter Jr. + Delores Karkula	N.256' of W.700' of Govt Lot 2				4.02		no	no	R	54 / 35	396 / 205	450	900 / 240		150 / 100						41	150 / 100	
11	Duane E. + Edith Enger	NE¼ of SW¼				40		no	yes	F	258			258		.85 / 86						86	95	
12	Walter Myers	Govt Lot 2 less sold				28.83		no	yes	R	254 / 231	396 / 240	777	678 / 471						259 / 157		157	259 / 172	
13	Lila L. + Moses J. Zaffke	SW¼ of SW¼ less E. 1 Rd.				40		yes	yes	F	352 / 220			352 / 220	.70 / .64							64	70	
14	Duane E. + Edith Enger	SE¼ of SW¼				40		yes	yes	F	165 / 150	627 / 570		792 / 720	.158 / 144							144	158	
15	Ingrid Ask	N½ of N½ of NE¼ of NW¼				10		no	yes	T	89 / 81			89 / 81		.30 / 27						27	30	
16	M.W. Paper Co.	NE¼ of SE¼				40					MINNESOTA TREE GROWTH													
17	State of Minnesota	NW¼ of SE¼																						
18	Adella Penrose	SW¼ of SE¼				40		no	yes	T	333 / 203			333 / 203		.111 / 101						101	111	
19	" "	SE¼ of SE¼				40		no	yes	F	369 / 326	14 / 18		383 / 344		.128 / 113						113	124	
20	Walter Myers	E. 1 Rd. of SW¼ of SW¼						no	yes	T	33 / 30			33 / 30		.11 / 10						10	11	
						415.85					3446 / 2886	1063 / 1133		3509 / 4269	208 / 228	699 / 733				157 / 129	1031 / 1270			

Valuations by School Districts as Equalized by Department of Taxation

	Sold for Taxes	District No. ___ Rate ___ Mills	District No. ___ Rate ___ Mills	District No. 114 Rate 27.48 Mills	District No. 114 Rate 27.48 Mills	District No. ___ Rate ___ Mills	District No. ___ Rate ___ Mills	Tax Including State Homestead ___ Mills	State Tax on Non-Homestead 15.4 Mills	Special Taxes	Special Taxes	Total Taxes	Paid	When Paid (Month Day Year)	Number of Receipt	March Settlement 1963	June Settlement 1963	Penalty	November Settlement 1963	Penalty	Collections to First Monday in January 1964	Penalty	Delinquent as First Monday in January 1964	Total Delinquent Tax and Penalty	Remarks
		Dollars	Dollars	Dollars	Dollars	Dollars	Dollars	$ cts.	$ cts.	$ cts.	$ cts.	$ cts.				$ cts.	$ cts.	$ cts.	$ cts.	$ cts.	$ cts.	$ cts.	$ cts.	$ cts.	
1				112				2744	96			28.40	PAID IN FULL	DEC 31 1963	21731						28.40	2.27			10545
2																									
3																									
4																									
5																									
6				25				.612	22			6.34	PAID IN FULL	DEC 31 1963	21731						6.34				10545
7													2nd HALF PAID	AUG 27 1963	18934										
8				73				1788	62			18.50	1st HALF PAID	MAY 31 1963	18685		9.25		9.25						10564
9				52				1274	44			13.18	PAID IN FULL	DEC 31 1963	21731						13.18	.61			10545
10					150			4048	128			41.76	2nd HALF PAID	AUG 27 1963	18934										10564
													1st HALF PAID	MAY 31 1963	18685		20.88		20.88						
11				95				2326	82			24.08	PAID IN FULL	MAY - 1963	18275		24.08								10671
12				259				6344	222			65.66	PAID IN FULL	MAY 31 1963	18623		65.66								10544
13				H 70				1714				17.14	2nd HALF PAID	OCT 16 1963	18648										10672
													1st HALF PAID	MAY 2 1963	18630		8.57		8.57						
14				H 158				3870				38.70	PAID IN FULL	MAY - 1963	18275		28.70								10671
15				30				734	26			7.60	PAID IN FULL	APR 24 1963	8847		7.60								10548
16																									
17																									
18				111				2718	94			28.12	PAID IN FULL	OCT 31 1963	24113				59.56						16494
19				124				3038	106			31.44	PAID IN FULL	OCT 31 1963	24113										
20				11				270	10			2.80	PAID IN FULL	MAY 31 1963	18492		2.80								10544
				H 229 / 892	150	1042		27432 / 4048	892			323.72					177.54		98.26		27.92				
				1120		+1270		31480																	

Woodland | Des Moines Beach | Horseshoe Beach | Echo Hill | St. Scenic | Wilmont Beach | Winnibigoshish Shores

Real Estate

Assessment Roll and Tax List of Real Property in the Town of Powers, Cass County, Minnesota, for Taxes for the Year 1962.

Form 5C MILLER-DAVIS CO., MINNEAPOLIS

* Indicate Type of Property: R-Residential, C-Commercial, I-Industrial, U-Utility, F-Farm, L-Lakeshore, T-Timber, M-Mineral

	IN WHOSE NAME ASSESSED		DESCRIPTION OF PROPERTY: SUBDIVISION	Sec. or Lot	Town or Block	Rng.	Number of Acres of Land (Acres 100ths)	No. School District	Indicate Homestead Yes or No	Agricultural Homestead Yes or No	Indicate Type Property	TRUE AND FULL VALUATIONS: LAND Exclusive of Structures and Improvements	BUILDINGS and Other Structures	MACHINERY Permanently Attached to Real Estate	TOTAL True and Full Value	ASSESSED VALUATIONS: RURAL: Homestead Up to $4,000 20%	Over $4,000 and Non-Homestead 33⅓%	ALL OTHER: Timber Land Class 3e 20%	Homestead Up to $4,000 25%	Over $4,000 and Non-Homestead 40%	MACHINERY Permanently Attached to Real Estate 33⅓%	Seasonal and Recreational Cabins 33⅓%	TOTAL ASSESSED VALUE	Total Assessed Value as Equalized by the Board of Review	FINAL EQUALIZEL. VALUE
												Dollars	Dollars	Dollars	Dollars	Dollars	Dollars	Dollars	Dollars	Dollars	Dollars	Dollars	Dollars	Dollars	Dollars
1	Ralph P. Bundy	1	NE¼ of NE¼ less E.16 Rds	9	139	30	32	114	no	yes	T	172			172		57						57		
	" "	2	NW¼ of NE¼				40		no	yes	T	175 / 159			175 / 159		58 / 53						53	58	
3	State of Minnesota		SW¼ of NE¼																						
4	Otto Kaste		SE¼ of NE¼						no	yes	T	221			221		74								
5	Chester C. + Agnes M. Curney		E.16 Rds. of NE¼ of NE¼				8		no	yes	T	201 / 89			201 / 89		67 / 30						67	74	
6	David Anderson		NE¼ of NW¼				40		no	yes	T	81 / 159			81 / 159		27 / 53						27 / 53	30 / 58	
7	William Russell		NW¼ of NW¼				40		no	yes	F	337 / 306			337 / 306		112 / 102						112 / 102	124 / 112	
8	Wm. F. Russell		SW¼ of NW¼				40		no	yes	F	1264 / 240	135 / 123		349 / 363		139 / 121						121	133	
9	Wm. + Lila Russell		SE¼ of NW¼				40		no	yes	F	340 / 309			340 / 309		113 / 103						103	113	
10																									
11	Arnold A. Anderson		NE¼ of SW¼				40		yes	yes	F	419 / 375			419 / 375	83 / 75							75	83	
12	" "		NW¼ of SW¼				40		yes	yes	F	451 / 410	495 / 450		946 / 860	189 / 172							172	189	
13	David + Lorraine Anderson		SW¼ of SW¼				40		yes	yes	F	1258 / 238	820 / 730		1078 / 980	216 / 196							196	216	
14	" " "		SE¼ of SW¼				40		yes	yes	F	352 / 320			352 / 320	71 / 64							64	71	
15																									
16	William E. Owen		Govt Lot 1				50		no	yes	T	188 / 171			188 / 171		63 / 57						57	63	
17	W. F. Kough		NW¼ of SE¼				40		no	yes	T	175 / 159			175 / 159		58 / 53						53	58	
18	" "		Govt Lot 2				38.60		no	yes	T	149 / 135			149 / 135		50 / 45						45	50	
19	State of Minnesota		" " 3																						
20																									
							528.60					3411 / 3154	1393 / 1455		4734 / 4209	567 / 659	733 / 806					1240		1365	

Real Estate

	SOLD FOR TAXES	VALUATIONS BY SCHOOL DISTRICTS AS EQUALIZED BY DEPARTMENT OF TAXATION: District No. ___ Rate ___ Mills	District No. ___ Rate ___ Mills	District No. 114 Rate 24.43 Mills	District No. ___ Rate ___ Mills	District No. ___ Rate ___ Mills	District No. ___ Rate ___ Mills	Tax Including State Homestead ___ Mills	State Tax on Non-Homestead 9.4 Mills	SPECIAL TAXES	SPECIAL TAXES	TOTAL TAXES		PAID	WHEN PAID (Month Day Year)	Number of Receipt	March Settlement 1963	June Settlement 1963	Penalty	November Settlement 1963	Penalty	Collections to First Monday in January 1964	Penalty	Delinquent on First Monday in January 1964	Total Delinquent Tax and Penalty	REMARKS
		Dollars	Dollars	Dollars	Dollars	Dollars	Dollars	$ cts.	$ cts.	$ cts.	$ cts.	$ cts.					$ cts.	$ cts.	$ cts.	$ cts.	$ cts.	$ cts.	$ cts.	$ cts.	$ cts.	
1				57				1396	48			1444	1	PAID IN FULL	JUL 24 1963	7176	14.44									
2				58				1420	50			1470	2	PAID IN FULL	JUL 24 1963					29.14	58					10667
3													3													
4				74				1812	64			1876	4	PAID IN FULL	MAY 31 1963	1214		18.76								10542
5				30				734	26			760	5	PAID IN FULL	APR 26 1963	5085		7.60								12541
6				58				1420	50			1470	6	PAID IN FULL	MAY 20 1963	1417		14.70								16563
7	SOLD FOR TAXES			112				2744	96			2840	7											28.40		19254
8	SOLD FOR TAXES			133				3258	114			3372	8											33.72		2nd
9	SOLD FOR TAXES			113				2768	96			2864	9											28.64		
10													10													
11	SOLD FOR TAXES			H 83				2032				2032	11											20.32		19255
12	SOLD FOR TAXES			H 189				4630				4630	12											46.30		"
13				H 216				5290				5290	13	PAID IN FULL	MAY 20 1963											16563
14				H 71				1740				1740	14	PAID IN FULL	MAY 20 1963	1417		70.30								"
15													15													
16				63				1544	54			1598	16	PAID IN FULL	APR 16 1963	6453		15.98								12542
17				58				1420	50			1470	17	PAID IN FULL	APR 16 1963	6453		14.70								"
18				50				1224	42			1266	18	PAID IN FULL	APR 16 1963	6453		12.66								
19													19													
20													20													
				H 559 / 306 / 1365				33432	240			34422						154.72		27.14				157.58		

Woodland | Pine Mountain Beach | Horseshoe Beach | Echo Hill | Ely Swamp | Williams Beach | Minnesota Shores

29

Assessment Roll and Tax List of Real Property in the Town of Powers, Cass County, Minnesota, for Taxes for the Year 1962.

Form 5C MILLER-DAVIS CO., MINNEAPOLIS

* Indicate Type of Property: R-Residential, C-Commercial, I-Industrial, U-Utility, F-Farm, L-Lakeshore, T-Timber, M-Mineral

	In Whose Name Assessed		Description of Property: Subdivision	Sec. or Lot	Town or Blk	Rng.	Number of Acres Land: Acres	Number of Acres Land: 100ths	No. School District	Indicate Homes Res. Yes or No	Agri. Res. Yes or No	Indicate Type of Property	True and Full Valuations: Land Exclusive of Buildings and Improvements	Buildings and other Structures	Machinery Permanently Attached to Real Estate	Total True and Full Value	Assessed Valuations: Rural: Homestead Up to $4,000 20%	Rural: Over $4,000 and Non-Homestead 33⅓%	All Other: Timber Land Class 3e 20%	All Other: Homestead Up to $4,000 25%	All Other: Over $4,000 and Non-Homestead 40%	All Other: Machinery Permanently Attached to Real Estate 33⅓%	All Other: Seasonal and Recreational Cabins 33⅓%	Total Assessed Value	Total Assessed Value as Equalized by the Board of Review	Final Equalized Value
													Dollars	Dollars	Dollars	Dollars	Dollars	Dollars	Dollars	Dollars	Dollars	Dollars	Dollars	Dollars	Dollars	Dollars
	Lavene + Martha L. Vincent	1	Govt Lot 5 less sold + less PLAT	10	139	30	29	85	UN	no	no	T	1,248 / 225	1,210 / 10		2,458 / 225		83 / 75							75	83
		2	NW¼ of NE¼																							
		3	SW¼ of NE¼																							
	Herbert R. + Nelle B. Craswell	4	PART of Govt Lot 5							no	no	L	123 / 75	82 / 50		123 / 125		127 / 25							25	27
		5																								
	Gunard Johnson	6	Govt Lot 2				30	85		no	yes	T	271 / 246	165 / 150	436 / 396		145 / 132								132	145
	Wm Jr., Roy W. + Gertrude A. Curney	7	" " 1				26			no	no	L	366 / 222	1,241 / 420	1,607 / 642		1,053 / 214	235 /							214	235 / 235
	Virgil Alexander	8	" " 11 less sold				11	60		no	no	L	109 / 66	247 / 150	356 / 216		119 / 72	79 /							72	79
	~~Hugh~~ Maurine A. Davis	9	N. 400' of " " 11							yes	no	L	115 / 70	799 / 600	1,085 / 670		221 / 134	147 /							134	221 / 147
		10																								
	Roy W. + Gertrude A. Curney + Otto J. + Stella B. Kaste	11	Govt Lot 10				33	80		no	yes	T	261 / 237		261 / 237		87 / 79								79	87
	" " "	12	" " 9				31	45		no	yes	T	264 / 240		264 / 240		88 / 80								80	88
		13	SW¼ of SW¼																							
		14	SE¼ of SW¼																							
	Harry E. Lodin	15	S. 400' of N. 800' of Govt Lot 11							no	no	L	109 / 66	73	109 / 66		36 / 22	24 /							22	24 / 24
	Duane D. Enger	16	NE¼ of SE¼				40			no	yes	T	178 / 162		178 / 162		59 / 54								54	59
	" "	17	Govt Lot 7 less 7.9 ac. PLATTED				45			no	yes	T	66 / 60		66 / 60		22 / 20								20	22
	" "	18	Govt Lot 8				25			no	yes	T	79 / 72		79 / 72		26 / 24								24	26
	State of Minnesota	19	SE¼ of SE¼																							
		20																								
	(CON'T NEXT PAGE)						292	55					1741 / 1916 / 2189	1320 / 1465 / 2095	3061 / 3268 / 4284		154 / 149 / 221	790 / 875 / 1059						931	1280	1022

Sold for Taxes	Valuations by School Districts as Equalized by Department of Taxation: District No. Rate Mills	District No. Rate Mills	District No. Rate Mills	District No. Rate Mills	District No. Rate Mills	District No. Rate Mills	Tax including State Homestead Mills	State Tax on Non-Homestead Mills	Special Taxes	Special Taxes	Total Taxes	Paid	When Paid	Number of Receipt	March Settlement 1963	June Settlement 1963	Penalty	November Settlement 1963	Penalty	Collections to First Monday in January 1964	Penalty	Delinquent on First Monday in January 1964	Total Delinquent Tax and Penalty	Remarks
	Dollars	Dollars	Dollars	Dollars	Dollars	Dollars	$ cts.	$ cts.	$ cts.	$ cts.	$ cts.		Month Day Year		$ cts.	$ cts.	$ cts.	$ cts.	$ cts.	$ cts.	$ cts.	$ cts.	$ cts.	
1		83					21 42	70			22 12	2nd HALF PAID	OCT 3 1 1963	20072 / 13725		11 06		11 06						10673 22747
2																								
3																								
4			41				11 40	36			11 76	PAID IN FULL	MAY 2 0 1963	11597		11 76								11641
5																								
6		145					37 42	124			38 66	2nd HALF PAID / 1st HALF PAID	OCT 3 1 1963 / MAY 3 1 1963	21176 / 13680		19 33		19 33						10647 22736
7			353				98 13	302			101 20	2nd HALF PAID / 1st HALF PAID	OCT 3 1 1963 / MAY 3 1 1963	22264 / 13676		50 60		50 60						10672 22744
8			119				33 10	102			34 12	PAID IN FULL	MAY 3 1 1963	13304		34 12								11637
9			221				61 46				61 46	2nd HALF PAID / 1st HALF PAID	OCT 3 1 1963 / APR 7 1963	19223 / 9110		30 73		30 73						11640 22725
10																								
11		87					22 46	74			23 20	2nd HALF PAID / 1st HALF PAID	OCT 3 1 1963 / MAY 3 1 1963	20264 / 13690		11 60		11 60						10672 22744
12		88					22 72	76			23 48	2nd HALF PAID / 1st HALF PAID	OCT 3 1 1963 / MAY 3 1 1963	20490		11 74		11 74						
13																								
14																								
15			36				10 02	30			10 32	PAID IN FULL	MAY 3 1 1963	13718		10 32								11689
16		59					15 22	50			15 72	2nd HALF PAID / 1st HALF PAID	SEP 1 6 1963 / MAY 3 1 1963	21330 / 13655		7 86		7 86						15280
17		22					5 68	18			5 86	2nd HALF PAID / 1st HALF PAID	OCT 2 1 1963 / MAY 3 1 1963	22055		2 93		2 93						11667
18		26					6 72	22			6 94	PAID IN FULL	MAY 3 1 1963	13276		6 94								
19																								
20																								
		810	1,321 / 549 / 770	10 58 / 12 50			13 164 / 21 416 / 34 580	964			35 484					218 99		145 85						

Woodland | Deer Willow Beach | Hackensack Beach | Echo Hill | El Sueno | Whitefish Beach | Whitefish Shores

29

Assessment Roll and Tax List of Real Property in the Town of Powers, Cass County, Minnesota, for Taxes for the Year 1962.

Form 5C MILLER-DAVIS CO., MINNEAPOLIS

* Indicate Type of Property: R-Residential, C-Commercial, I-Industrial, U-Utility, F-Farm, L-Lakeshore, T-Timber, M-Mineral

	IN WHOSE NAME ASSESSED		DESCRIPTION OF PROPERTY: SUBDIVISION	Sec. or Lot	Town or Block	Rng.	Number of Acres of Land (Acres / 100ths)	No. School District	Individual Homestead Yes or No	Agricultural Homestead Yes or No	Individual Veteran Property Yes or No	TRUE AND FULL VALUATIONS: LAND Exclusive of Structures (Dollars)	BUILDINGS and Other Structures (Dollars)	MACHINERY Permanently Attached to Real Estate (Dollars)	TOTAL True and Full Value (Dollars)	ASSESSED VALUATIONS: RURAL: Homestead Up to $4,000 20% (Dollars)	RURAL: Over $4,000 and Non-Homestead 33⅓% (Dollars)	ALL OTHER: Timber Land Class 3a 20% (Dollars)	ALL OTHER: Homestead Up to $4,000 25% (Dollars)	ALL OTHER: Over $4,000 and Non-Homestead 40% (Dollars)	ALL OTHER: Machinery Permanently Attached to Real Estate 33⅓% (Dollars)	ALL OTHER: Seasonal and Recreational Cabins 33⅓% (Dollars)	TOTAL ASSESSED VALUE (Dollars)	Total Assessed Value as Equalized by the Board of Review (Dollars)	FINAL EQUALIZED VALUE (Dollars)
												F 1810 / F 1070												
												F 59 920	F 25 930											
1	Laverne + Martha L. Vincent		Govt Lot 5 less sold + less Plat	10	139.50		29.85	UN	no	yes	T	248 / 225			248 / 225		83 / 75						15	83
2			NW¼ of NE¼																					
3			SW¼ of NE¼																					
4	Herbert R. + Nelle B. Craswell		Part of Govt Lot 5						no	no	L	123 / 95			123 / 95		41 / 25						25	41 / 27
5																								
6	Gunard Johnson		Govt Lot 2				30.95		no	yes	T	276	165		436		146						132	145
7	Wm Jr., Roy W. + Gertrude A. Curney		" " 1				26		no	no	L	366 / 244	462 / 693		1,059 / 706		353 / 235						214	353 / 235
8			" " 11 less sold				11.60		no	no	L	222	420		642		214						214	214
9	~~Geo.~~ Maurine A. Davis		W. 400' of " " 11						yes	no	L	109 / 73	146 / 247		356 / 238		119 / 79						72	119 / 79
10												64	150		216		72						72	72
11	Roy W. + Gertrude A. Curney + Otto Jr + Stella B. Kaste		Govt Lot 10				33.80		no	yes	T	115 / 77	666 / 990		1,107 / 737	221 / 147	221 / 147						134	221 / 147
12	" " "		" " 9				31.45		no	yes	T	70	600		670	134								
13			SW¼ of SW¼									261 / 237			261 / 237		87 / 79						79	87 / 79
14			SE¼ of SW¼									264 / 240			264 / 240		88 / 80						80	88 / 80
15	Harry E. Lodin		S. 400' of N. 800' of Govt Lot 11						no	no	L	109 / 73			109 / 73		36 / 24						22	36 / 24
16	Duane D. Enger		NE¼ of SE¼				40		no	yes	T	66 / 178			66 / 178		22 / 59						54	22 / 59
17	" "		Govt Lot 7 less 7.9 acs. Platted				45		no	yes	T	162 / 66			162 / 66		54 / 22						20	54 / 22
18	" "		Govt Lot 8				25		no	yes	T	60 / 72			60 / 72		20 / 24						24	20 / 24
19	State of Minnesota		SE¼ of SE¼														26 / 24							
20																								
			(CON'T NEXT PAGE)				293.55					1741	1320		3061	134	799						931	
												1916	1462		3378	149	879							
												2189	2095		4284	221	1059						1280	022

	SOLD FOR TAXES	VALUATIONS BY SCHOOL DISTRICTS AS EQUALIZED BY DEPARTMENT OF TAXATION: District No. ___ Rate ___ Mills (Dollars)	District No. ___ Rate ___ Mills (Dollars)	District No. 121 Rate 41 Mills (Dollars)	District No. UN Rate 41 Mills (Dollars)	District No. ___ Rate ___ Mills (Dollars)	District No. ___ Rate ___ Mills (Dollars)	Tax Including State Homestead ___ Mills ($ cts.)	State Tax on Non-Homestead 8.4 Mills ($ cts.)	SPECIAL TAXES ($ cts.)	SPECIAL TAXES ($ cts.)	TOTAL TAXES ($ cts.)	PAID	WHEN PAID (Month Day Year)	Number of Receipt	March Settlement 1963 ($ cts.)	June Settlement 1963 ($ cts.)	Penalty ($ cts.)	November Settlement 1963 ($ cts.)	Penalty ($ cts.)	Collections to First Monday in January 1964 ($ cts.)	Penalty ($ cts.)	Delinquent on First Monday in January 1964 ($ cts.)	Total Delinquent Tax and Penalty ($ cts.)	REMARKS
					A NA																			
1				83				21 42	70			22 12	2nd HALF PAID	OCT 3 1 1963	20772 / 13721		11 06		11 06					10673 22749
2																								
3																								
4				41				11 40	36			11 76	PAID IN FULL	MAY 3 0 1963	13547		11 76							11041
5																								
6				145				37 42	1 24			38 66	2nd HALF PAID / 1st HALF PAID	OCT 3 1 1963 / MAY 3 1 1963	21776 / 13680		19 33		19 33					10647 22736
7					353			98 18	3 02			101 20	2nd HALF PAID / 1st HALF PAID	OCT 3 1 1963 / MAY 3 1 1963	21264 / 13670		50 60		50 60					10672 22744
8					119			33 10	1 02			34 12	PAID IN FULL	MAY 3 1 1963	13384		34 12							11038
9					1,221			61 46				61 46	2nd HALF PAID / 1st HALF PAID	OCT 2 8 1963 / APR 7 1963	19223 / 9110		30 73		30 73					11140 22725
10																								
11				87				22 46	74			23 20	2nd HALF PAID / 1st HALF PAID	OCT 3 1 1963 / MAY 3 1 1963	21264 / 13670		11 60		11 60					10672 22744
12				88				22 72	76			23 48	2nd HALF PAID / 1st HALF PAID	OCT 3 1 1963 / MAY 3 1 1963	21264 / 13670		11 74		11 74					
13																								
14																								
15					36			10 02	30			10 32	PAID IN FULL	MAY 3 1 1963	13718		10 32							11059
16				59				15 22	50			15 72	2nd HALF PAID / 1st HALF PAID	SEP 1 0 1963 / MAY 3 1 1963	22 / 13		7 86		7 86					15380
17				22				5 68	18			5 86	2nd HALF PAID / 1st HALF PAID	MAY 3 1 1963 / MAY 3 1 1963	13655		2 93		2 93					
18				26				6 72	22			6 94	PAID IN FULL	MAY 3 1 1963	13275		6 94							10872
19																								
20																								
				510	H 5221 / 549 / 770	10 58 / 12 30		13 164 / 21 416 / 34 580	964			35 484					228 79		145 85					

Woodland | Deep Hollow Beach | Thorsteson Beach | Echo Hill | St. Croix | Wilkers Beach | Minnesota Shores

29

Assessment Roll and Tax List of Real Property in the Town of Powers, Cass County, Minnesota, for Taxes for the Year 1962.

Form 5C MILLER-DAVIS CO., MINNEAPOLIS

* Indicate Type of Property: R-Residential, C-Commercial, I-Industrial, U-Utility, F-Farm, L-Lakeshore, T-Timber, M-Mineral

		DESCRIPTION OF PROPERTY									TRUE AND PULL VALUATIONS				ASSESSED VALUATIONS										
															RURAL		ALL OTHER								
IN WHOSE NAME ASSESSED		SUBDIVISION	Sec. or Lot	Town or Block	Rng.	Number of Acres of Land: Acres	Number of Acres of Land: 100ths	No. School District	Indicates Homestead Yes or No	Agri. Land Classified Yes or No	* Indicates Type of Property	LAND Exclusive of Structures and Improvements	BUILDINGS and Other Structures	MACHINERY Permanently Attached to Real Estate	TOTAL True and Full Value	Homestead Up to $4,000 20%	Over $4,000 and Non-Homestead 33⅓%	Timber Land Class 3a 20%	Homestead Up to $4,000 20%	Over $4,000 and Non-Homestead 40%	MACHINERY Permanently Attached to Real Estate 33⅓%	Seasonal and Recreational Cabins 33⅓%	TOTAL ASSESSED VALUE	Total Assessed Value as Equalized by the Board of Review	FINAL EQUALIZED VALUE
												Dollars	Dollars	Dollars	Dollars	Dollars	Dollars	Dollars	Dollars	Dollars	Dollars	Dollars	Dollars	Dollars	Dollars
	1	NE¼ of NE¼	10	134	30			UN																	
	2	NW¼ of NE¼																							
Lavene + Martha L. Vincent	3	Govt Lot 4 less sold + less PLAT				9	19		no	SR	L	9966 / 60			9966 / 60							3322 / 20	20	33 / 22	
Clement J. + Elizabeth J. Fairbanks	4	N. 400' of Govt Lot 4				13			no	yes	T	73 / 66			73 / 66		24 / 22						22	24	
Frederick K. + Margaret W. Burley	5	N. 100' of S. 100' of Govt Lot 4							no	no	T	73 / 66			73 / 66		24 / 22						22	24	
Lavene + Martha L. Vincent	6	N. 100' of S. 200' of Govt Lot 4 less PLAT										Combined with line 12													
George E. + Erna K. Haripar	7	E. 6 Acs of Govt Lot 4				6	60		no	no	T	73 / 66			73 / 66		24 / 22						22	24	
	8	SW¼ of NW¼																							
V. D. Schaffer	9	S. 110' of Govt Lot 4 less PLATTED PORTION							no	no	T	73 / 66			73 / 66		24 / 22						22	24	
Clarence V. + Lois Mae Ringwelski	10	N. 100' of S. 100' of Govt Lot 4				3	30		no	no	T	73 / 66			73 / 66		24 / 22						22	24	
State of Minnesota	11	NE¼ of SW¼																							
Bess E. Weihle	12	Part of Govt Lot 4							no	yes	T	73 / 66			73 / 66		24 / 22						22	24	
	13	SW¼ of SW¼																							
	14	SE¼ of SW¼																							
Harold G. + Edith B. Petty	15	N. 200' of S. 300' of Govt Lot 4 + PART of Govt Lot 4 less PLATTED PORTION				4	60		no	SR	T	109 / 99			109 / 99							36 / 33	33	36	
	16	NE¼ of SE¼																							
	17	NW¼ of SE¼																							
	18	SW¼ of SE¼																							
	19	SE¼ of SE¼																							
	20																								
						36	69					585 / 486			585 / 486		132 / 144					53 / 29	185	202 / 213	

Cass County, Minnesota, for Taxes for the Year 1962.

	SOLD FOR TAXES	VALUATIONS BY SCHOOL DISTRICTS AS EQUALIZED BY DEPARTMENT OF TAXATION: District No. 11 Rate 25 Mills	District No. ___ Rate ___ Mills	District No. ___ Rate ___ Mills	District No. ___ Rate ___ Mills	District No. ___ Rate ___ Mills	District No. ___ Rate ___ Mills	Tax including State Homestead ___ Mills	State Tax on Non-Homestead 8.54 Mills	SPECIAL TAXES	SPECIAL TAXES	TOTAL TAXES	PAID	WHEN PAID (Month Day Year)	Number of Receipt	March Settlement 1963	June Settlement 1963	Penalty	November Settlement 1963	Penalty	Collections to First Monday in January 1964	Penalty	Delinquent on First Monday in January 1964	Total Delinquent Tax and Penalty	REMARKS
		Dollars	Dollars	Dollars	Dollars	Dollars	Dollars	$ cts.	$ cts.	$ cts.	$ cts.	$ cts.				$ cts.	$ cts.	$ cts.	$ cts.	$ cts.	$ cts.	$ cts.	$ cts.	$ cts.	
1																									
2																									
3	SOLD FOR TAXES			33				852	28			880	1/2 HALF PAID	12-20-65	21171		320		320			880		10673	
4	SOLD FOR TAXES			24				620	20			640	2nd HALF PAID	OCT 3 1 1963	21171									7470	22793
5					24			668	20			688	PAID IN FULL	APR 1 6 1963	6488		688							10616	
6																									
7					24			668	20			688	PAID IN FULL	MAY 3 1 1963	13650		688								
8																								10697	
9					24			668	20			688	2nd HALF PAID	OCT 3 1 1963	20165				344						
													1st HALF PAID	OCT 2 8 1963	19215			24	344						
10					24			668	20			688	1st HALF PAID	MAY 2 0 1963	11557		344		344					11042	
													2nd HALF PAID	OCT 2 9 1963	19961									10015	22726
11																									
12				24				620	20			640	2nd HALF PAID	OCT 3 1 1963	21190										
													1st HALF PAID	MAY 3 1 1963	13649		320		320					10648	22746
13																									
14																									
15				36				930	30			960	PAID IN FULL	MAY 7 1963	9114		960							7481	
16																									
17																									
18																									
19																									
20																									
				117	96	213		3022 / 2672 / 5694	178			5872					23	20	16	72		880			

Assessment Roll and Tax List of Real Property in the Town of Powers

Form 5C MILLER-DAVIS CO., MINNEAPOLIS

* Indicate Type of Property: R-Residential, C-Commercial, I-Industrial, U-Utility, F-Farm, L-Lakeshore, T-Timber, M-Mineral

In Whose Name Assessed		Description of Property: Subdivision	Sec. or Lot	Town or Block	Rng.	Number of Acres of Land (Acres 100ths)	No. School District	Indi-ade-quate Home-stead Yes or No	Agri-cul-tural Rest. Yes or No	* Indi-cate Type of Prop-erty	True and Full Valuations: Land (+10%)	Exclusive of Structures and Improvements	Buildings and Other Structures	Machinery Permanently Attached to Real Estate	Total True and Full Value
											Dollars	Dollars	Dollars	Dollars	Dollars
State of Minnesota	1	NE¼ of NE¼	11	139	30		UN								
State of Minnesota	2	NW¼ of NE¼													
State of Minnesota	3	SW¼ of NE¼													
State of Minnesota	4	SE¼ of NE¼													
Paul J. + Mary J. Eklund	5	Lot of Govt Lot 2				1		no	no	T	33			33	
Alfred D. + Hazel D. Bresson	6	Part of Govt Lot 1				20.32		no	no	C	30	1050	1945	2995	
Paul J. + Mary J. Eklund	7	Lot of " " 2				1		no	no	T	33			33	
Herman H. + Martha L. Wolf	8	Govt Lot 2 less Lots 1-2 incl. Plat of Luroy Bay + less 30A				22.71		no	no	L	30	1830	2206	4036	
Wendell M. + Louise Berger	9	All unplatted portion of Govt Lot 2 lying S. of Lots 3-4-5-6-7-8-9 of Luroy Bay				7.50		no	no	L	260	1640		1840	
Richard B. + Esther M. Gillespie	10	165' x 396' x 132' x 165' of Govt Lot 1				2		no	no	R L	164 09			164 09	
" " "	11	SE¼ of NW¼				40		no	no	T	99			99	
Paul J. Eklund	12	NW¼ of SW¼				40		no	no	T	86			86	
State of Minnesota	13	SW¼ of SW¼									78			78	
State of Minnesota	14	SE¼ of SW¼									99 66			99 66	
Richard B. + Esther M. Gillespie	15	75' wide E-W on NE Cor. of Govt Lot 2 to Lake front 440'				1		no	no	L	60			60	
State of Minnesota	16	NE¼ of SE¼									64 43			64 43	
State of Minnesota	17	NW¼ of SE¼									39			39	
State of Minnesota	18	SW¼ of SE¼													
State of Minnesota	19	SE¼ of SE¼													
Anthony J. + Charlotte H. Debelon	20	499.75' x 195' x 250' x 558.3' x 187.7' x 300' of Govt Lot 1				135.63		no	no	R L	109 73	198 297		460 271	
											66	180		246	
(CONT NEXT PAGE)											1059	5564		6585	
											1166	~~588~~		7245	
											1672	6074	9117	16789	

In Whose Name Assessed		Assessed Valuations: Rural Homestead Up to $4,000 20%	Rural Over $4,000 and Non-Homestead 33⅓%	All Other Timber Class 3a 20%	All Other Homestead Up to $4,000 25%	All Other Over $4,000 and Non-Homestead 40%	All Other Machinery Permanently Attached to Real Estate 33⅓%	All Other Seasonal and Recreational Cabins 33⅓%	Total Assessed Value	Total Assessed Value as Equalized by the Board of Review	Final Equalized Value
		Dollars	Dollars	Dollars	Dollars	Dollars	Dollars	Dollars	Dollars	Dollars	Dollars
State of Minnesota	1										
State of Minnesota	2										
State of Minnesota	3										
State of Minnesota	4										
Paul J. + Mary J. Eklund	5		11						10	11	
Alfred D. + Hazel D. Bresson	6	47318	5717385						639	1054 703	
Paul J. + Mary J. Eklund	7		11						10	11	
Herman H. + Martha L. Wolf	8	50466 368	1032						368	607 405	
Wendell M. + Louise Berger	9		55 36						33	55 36	
Richard B. + Esther M. Gillespie	10							917 611 556		917 611	
" " "	11		29						26	29	
Paul J. Eklund	12		33 22						20	33 22	
State of Minnesota	13								(48)		
State of Minnesota	14										
Richard B. + Esther M. Gillespie	15		21 14						13	21 14	
State of Minnesota	16										
State of Minnesota	17										
State of Minnesota	18										
State of Minnesota	19										
Anthony J. + Charlotte H. Debelon	20							135 90 82	82	135 90	
(CONT NEXT PAGE)		654	462					638	1757		
		723	508					723			
		1384	737					2273	2273	1932	

Sold for Taxes		Valuations by School Districts as Equalized by Department of Taxation: District No. ___ Rate ___ Mills	District No. ___ Rate ___ Mills	District No. UN Rate 11 Mills	District No. UN Rate 11 Mills	District No. ___ Rate ___ Mills	District No. ___ Rate ___ Mills	Tax Including State Homestead ___ Mills	State Tax on Non-Homestead 8.54 Mills	Special Taxes	Special Taxes	Total Taxes
		Dollars	Dollars	Dollars	Dollars	Dollars	Dollars	$ cts.	$ cts.	$ cts.	$ cts.	$ cts.
	1											
	2											
	3											
	4											
	5				11			306	10			316
	6	Shoreline 272-HO			H 477 577			2432	4921	Shoreline 75.64		2484
	7				11			306	10			316
	8				H 607			16482				16482
SOLD FOR TAXES	9				55			1530	46			1576
	10			917				23668	784			24452
	11			29				748	24			772
	12				33			918	28			946
	13											
	14											
	15				21			584	18			602
	16											
	17											
	18											
	19											
	20			135				3484	116			3600
				1081	H 1084 705 1287 1774			27900 498 38 747 38	1528			29428

Paid	When Paid (Month Day Year)	Number of Receipt	March Settlement 1963	June Settlement 1963	Penalty	November Settlement 1963	Penalty	Collections to First Monday in January 1964	Penalty	Delinquent on First Monday in January 1964	Total Delinquent Tax and Penalty	Remarks
			$ cts.	$ cts.	$ cts.	$ cts.	$ cts.	$ cts.	$ cts.	$ cts.	$ cts.	
2nd HALF PAID	OCT 11 1963	3617										
1st HALF PAID	MAY 31 1963	3614		1584		1584						
1st HALF PAID	MAY 20 1963	3235		111 20								
Cash Prime	1963	3236										
2nd HALF PAID	OCT 4 1963	3236		37 82		38 35						
2nd HALF PAID	OCT 4 1963	3236				111 20						
2nd HALF PAID	OCT 1 1963	3668		158		158						
1st HALF PAID	MAY 31 1963	3678		844		844						
2nd HALF PAID	OCT 1 1963	3663										
1st HALF PAID	MAY 20 1963											
2nd HALF PAID	OCT 1 1963	3572		122 26		122 26						
1st HALF PAID	MAY 31 1963	3615		386		386						
PAID IN FULL	MAY 31 1963	3667		946								
1st HALF PAID	MAY 31 1963	3672										
2nd HALF PAID	OCT 16 1963	3674		301		301						
PAID IN FULL	APR 26 1963	3686		3600								
				416 28		366 22				1576		

Real Estate

Wood Land | Des Moines River Beach | Sabo Hill | 21 Sheno | Williams Beach | Minnesota Shores

Assessment Roll and Tax List of Real Property in the Town of Powers, Cass County, Minnesota, for Taxes for the Year 1962.

Form 5C MILLER-DAVIS CO., MINNEAPOLIS

* Indicate Type of Property: R-Residential, C-Commercial, I-Industrial, U-Utility, F-Farm, L-Lakeshore, T-Timber, M-Mineral

	In Whose Name Assessed	Description of Property: Subdivision	Sec. or Lot	Town or Block	Rng.	Number of Acres of Land: Acres	Number of Acres of Land: 100ths	No. School District	Indi-vidual Home-stead Yes or No	Agri-cul-tural Real Prop. Yes or No	* Indi-cate Type of Prop-erty	True and Full Valuations: Land Exclusive of Structures and Improvements	Buildings and Other Structures	Machinery Permanently Attached to Real Estate	Total True and Full Value	Assessed Valuations: Rural: Homestead Up to $4,000 20%	Rural: Over $4,000 and Non-Homestead 33⅓%	All Other: Timber Land Class 3e 20%	All Other: Homestead Up to $4,000 25%	All Other: Over $4,000 and Non-Homestead 40%	All Other: Machinery Permanently Attached to Real Estate 33⅓%	All Other: Seasonal and Recreational Cabins 33⅓%	Total Assessed Value	Total Assessed Value as Equalized by the Board of Review	Final Equalized Value
												Dollars	Dollars	Dollars	Dollars	Dollars	Dollars	Dollars	Dollars	Dollars	Dollars	Dollars	Dollars	Dollars	Dollars
1	Richard B. & Esther M. Gillespie	E. 20' of W. 185' of Govt Lot 1	11	139	30		23		UN	no	no	L	60.40			60.40		20.13						20.13	
	" " " "	W. 100' of E. 115' of Hwy Part N. of											36			36		12						12	
2		The line of Govt Lot 2				1	50		no	no	L	19.45			19.45		6.48						6.48	
													48			48		16						16	
3	H. M. Shimmin	Part of Govt Lot 2							no	no	L	232.05			232.05		77.35						77.35	
													141			141		47						47	
4																									
5	Anthony J. & Charlotte H. Diblon	100' x 189.1' of Govt Lot 1							no	SR	L	109.73			109.73		36.24						36.24		
													66			66		22						22	
6																									
7																									
8																									
9																									
10																									
11																									
12																									
13																									
14																									
15																									
16																									
17																									
18																									
19																									
20																									
						1	73					291			291		97					32	97		
												321			321		83					37	120		
												480			480		123					36	159		

	Sold for Taxes	Valuations by School Districts as Equalized by Department of Taxation: District No. ___ Rate ___ Mills	District No. ___ Rate ___ Mills	District No. 11N Rate 11 Mills	District No. 17N Rate 11 Mills	District No. ___ Rate ___ Mills	District No. ___ Rate ___ Mills	Tax including State Homestead ___ Mills	State Tax on Non-Homestead 5.4 Mills	Special Taxes	Special Taxes	Total Taxes	Paid	When Paid (Month Day Year)	Number of Receipt	March Settlement 1963	June Settlement 1963	Penalty	November Settlement 1963	Penalty	Collections to First Monday in January 1964	Penalty	Delinquent on First Monday in January 1964	Total Delinquent Tax and Penalty	Remarks
		Dollars	Dollars	Dollars	Dollars	Dollars	Dollars	$ cts.	$ cts.	$ cts.	$ cts.	$ cts.				$ cts.	$ cts.	$ cts.	$ cts.	$ cts.	$ cts.	$ cts.	$ cts.	$ cts.	
1				20				556	18			574	1st HALF PAID OCT 16 1962				28.72		28.72						10674 22720
													1st HALF PAID NOV 9 1962		10673										" "
2				26				724	22			746	1st HALF PAID OCT 16 1962		10672		37.32		37.32						
													2nd HALF PAID MAY 20 1963												
3				77				2142	66			2208	1st HALF PAID OCT 5 1962		10729		110.40		110.40						11630 22761
													2nd HALF PAID MAY 31 1963		13268										
4																									
5								930	30			960	PAID IN FULL APR 26 1963		13086		9.60								10614
6																									
7																									
8																									
9																									
10																									
11																									
12																									
13																									
14																									
15																									
16																									
17																									
18																									
19																									
20																									
				26	123 = 159			930																	
								34422	186			4488					27.24		17.64						
								43522																	

Assessment Roll and Tax List of Real Property in the Town of Powers, Cass County, Minnesota, for Taxes for the Year 1962.

Form SC MILLER-DAVIS CO., MINNEAPOLIS

* Indicate Type of Property: R-Residential, C-Commercial, I-Industrial, U-Utility, F-Farm, L-Lakeshore, T-Timber, M-Mineral

IN WHOSE NAME ASSESSED		DESCRIPTION OF PROPERTY: SUBDIVISION	Sec. or Lot	Town or Block	Rng.	Number of Acres of Land: Acres	100ths	No. School District	Indicate Homestead Yes or No	Agri. or Rest. Yes or No	* Indicate Type of Property	TRUE AND FULL VALUATIONS: LAND Exclusive of Structures and Improvements	BUILDINGS and Other Structures	MACHINERY Permanently Attached to Real Estate	TOTAL True and Full Value	ASSESSED VALUATIONS: RURAL: Homestead Up to $4,000 20%	RURAL: Over $4,000 and Non-Homestead 33⅓%	ALL OTHER: Timber Land Class 3e 20%	ALL OTHER: Homestead Up to $4,000 25%	ALL OTHER: Over $4,000 and Non-Homestead 40%	MACHINERY Permanently Attached to Real Estate 33⅓%	Seasonal and Recreational Cabins 33⅓%	TOTAL ASSESSED VALUE	Total Assessed Value as Equalized by the Board of Review	FINAL EQUALIZED VALUE
												Dollars	Dollars	Dollars	Dollars	Dollars	Dollars	Dollars	Dollars	Dollars	Dollars	Dollars	Dollars	Dollars	Dollars	Dollars
State of Minnesota	1	NE¼ of NE¼	12	137	30			114																		
State of Minnesota	2	NW¼ of NE¼																								
State of Minnesota	3	SW¼ of NE¼																								
State of Minnesota	4	SE¼ of NE¼																								
	5																									
State of Minnesota	6	NE¼ of NW¼																								
State of Minnesota	7	NW¼ of NW¼																								
State of Minnesota	8	SW¼ of NW¼																								
State of Minnesota	9	SE¼ of NW¼																								
	10																									
State of Minnesota	11	NE¼ of SW¼																								
State of Minnesota	12	NW¼ of SW¼																								
State of Minnesota	13	SW¼ of SW¼																								
State of Minnesota	14	SE¼ of SW¼																								
	15																									
State of Minnesota	16	NE¼ of SE¼																								
State of Minnesota	17	NW¼ of SE¼																								
State of Minnesota	18	SW¼ of SE¼																								
State of Minnesota	19	SE¼ of SE¼																								
	20																									

	SOLD FOR TAXES	VALUATIONS BY SCHOOL DISTRICTS AS EQUALIZED BY DEPARTMENT OF TAXATION: District No.___ Rate___ ___ Mills	District No.___ Rate___ ___ Mills	District No.___ Rate___ ___ Mills	District No.___ Rate___ ___ Mills	District No.___ Rate___ ___ Mills	District No.___ Rate___ ___ Mills	Tax including State Homestead ___Mills	State Tax on Non-Homestead ___Mills	SPECIAL TAXES	SPECIAL TAXES	TOTAL TAXES		PAID	WHEN PAID			Number of Receipt	March Settlement 1963	June Settlement 1963	Penalty	November Settlement 1963	Penalty	Collections to First Monday in January 1964	Penalty	Delinquent on First Monday in January 1964	Total Delinquent Tax and Penalty	REMARKS
		Dollars	Dollars	Dollars	Dollars	Dollars	Dollars	$ cts.	$ cts.	$ cts.	$ cts.	$ cts.			Month	Day	Year		$ cts.	$ cts.	$ cts.	$ cts.	$ cts.	$ cts.	$ cts.	$ cts.	$ cts.	
													1															
													2															
													3															
													4															
													5															
													6															
													7															
													8															
													9															
													10															
													11															
													12															
													13															
													14															
													15															
													16															
													17															
													18															
													19															
													20															

Assessment Roll and Tax List of Real Property in the Town of Powers

Form 5C MILLER-DAVIS CO., MINNEAPOLIS

* Indicate Type of Property: R-Residential, C-Commercial, I-Industrial, U-Utility, F-Farm, L-Lakeshore, T-Timber, M-Mineral

	In Whose Name Assessed		Description of Property: Subdivision	Sec. or Lot	Town or Block	Rng.	Number of Acres of Land: Acres	100ths	No. School District	Indicate Homestead Yes or No	Agri. Homestead Reg. Yes or No	* Indicate Type of Property	True and Full Valuations: Land Exclusive of Structures and Improvements	Buildings and Other Structures	Machinery Permanently Attached to Real Estate	Total True and Full Value	Assessed Valuations: Rural: Homestead Up to $4,000 20%	Over $4,000 Homestead Over $4,000 33⅓%	All Other: Timber Land Class 2a 20%	Homestead Up to $4,000 25%	Over $4,000 and Non-Homestead 40%	Machinery Permanently Attached to Real Estate 33⅓%	Seasonal and Recreational Cabins 33⅓%	Total Assessed Value	Total Assessed Value as Equalized by the Board of Review	Final Equalized Value
													Dollars	Dollars	Dollars	Dollars	Dollars	Dollars	Dollars	Dollars	Dollars	Dollars	Dollars	Dollars	Dollars	Dollars
1	State of Minnesota		Govt Lot 1	13	139	30			114																	
2																										
3																										
4																										
5																										
6	State of Minnesota		Govt Lot 2																							
7	State of Minnesota		" " 3																							
8																										
9																										
10																										
11																										
12																										
13																										
14																										
15	Edward Margaret Jensen		Part of Lot 5																							
16	Arthur A. + Rae Ellen Reuck		Govt Lot 5 less acs				25	45		no	no	C	224 49 / 135	317 475 / 288		699 460 / 423		233 55 / 141						141	233 / 155	
17	Judson La Moure, Jr.		3 Acs. of " " 4				80			no	no	L	88 54 / 54			88 54 / 54		29 20 / 18						18	29 / 20	
18	" " "		" " 4 less 3 Acs.				40	20		no	S.R.	L	950 575 / 455	888 432 / 262		1838 768 / 717							394 tax 62 / 239	239	394 / 266	
19	Arthur A. + Rae Ellen Reuck		SE¼ of SE¼				40			no	yes	F	440 / 400	626 / 569		1066 / 969		355 / 323						323	355 /	
20																										
							166	45					1044	1119		2163		480					639	721		
													1562 18	1231 / 1583		2793 / 3035		580 / 617					262 / 394		842 / 1011	

Cass County, Minnesota, for Taxes for the Year 1962.

	Sold for Taxes	Valuations by School Districts as Equalized by Department of Taxation: District No. Rate Mills	District No. Rate Mills	District No. Rate Mills	District No. Rate Mills	District No. Rate Mills	District No. Rate Mills	Tax including State Homestead Mills	State Tax on Non-Homestead Mills	Special Taxes	Special Taxes	Total Taxes	Paid	When Paid	Number of Receipt	March Settlement 1963	June Settlement 1963	Penalty	November Settlement 1963	Penalty	Collections to First Monday in January 1964	Penalty	Delinquent on First Monday in January 1964	Total Delinquent Tax and Penalty	Remarks
		Dollars	Dollars	Dollars	Dollars	Dollars	Dollars	$ cts.	$ cts.	$ cts.	$ cts.	$ cts.		Month Day Year		$ cts.	$ cts.	$ cts.	$ cts.	$ cts.	$ cts.	$ cts.	$ cts.	$ cts.	
1																									
2																									
3																									
4																									
5																									
6																									
7																									
8																									
9																									
10																									
11																									
12																									
13																									
14																									
15																									
16			233		6290	198		6488					2nd HALF PAID	OCT 31 1963	2085 / 11438		3244		3244						
													1st HALF PAID	MAY 16 1963											
17			29		782	24		806					PAID IN FULL	APR 16 1963			107 92								
18		394			9650	336		9986					PAID IN FULL	APR 16 1963											
19		355			8696	304		9000					2nd HALF PAID	OCT 31 1963	2085 / 11438		4500		4500						
													1st HALF PAID	MAY 16 1963											
20																									
		749	262 + 1011		18346 / 7072 / 25418	862		26280									185 36		77 44						

Assessment Roll and Tax List of Real Property in the Town of Pawnee

Form 5C MILLER-DAVIS CO., MINNEAPOLIS

* Indicate Type of Property: R-Residential, C-Commercial, I-Industrial, U-Utility, F-Farm, L-Lakeshore, T-Timber, M-Mineral

	In Whose Name Assessed		Description of Property: Subdivision	Sec. or Lot	Town or Block	Rng.	Number of Acres of Land (Acres 100th)	No. School District	Indian Homestead Yes or No	Agr. Homes. Rev. Yes or No	* Indicate Type of Prop.	True and Full Valuations: Land Exclusive of Structures and Improvements	Buildings and Other Structures	Machinery Permanently Attached to Real Estate	Total True and Full Value	Assessed Valuations: Rural: Homestead Up to $4,000 20%	Rural: Over $4,000 and Non-Homestead 33⅓%	All Other: Timber Land Class 3a 20%	All Other: Homestead Up to $4,000 25%	All Other: Over $4,000 and Non-Homestead 40%	All Other: Machinery Permanently Attached to Real Estate 33⅓%	All Other: Seasonal and Recreational Cabins 33⅓%	Total Assessed Value	Total Assessed Value as Equalized by the Board of Review	Final Equalized Value
	State of Minnesota	1	Govt Lot 1	14	139	30		114																	
	Walter P. Quist	2	Govt Lot 2				64.66		no	SR	R	858 572 / 520	5141 1221 / 140		2879 1386 / 1260							693 467 / 420	420	693 462	
		3																							
		4																							
		5																							
	State of Minnesota	6	NE¼ of NW¼																						
	State of Minnesota	7	NW¼ of NW¼																						
	State of Minnesota	8	SW¼ of NW¼																						
	State of Minnesota	9	SE¼ of NW¼																						
	Jayne Marie Leef	10	N. 20 Rds. of Govt Lot 3				12.69		no	SR	L	247 165 / 150	1756 237 / 144		1884 323 / 294							161 108 / 98	98	161 / 108	
	Basil G. + Lola M. Wyatt	11	S. 20 Rds. of Govt Lot 3				15.31		no	no	L	277 185 / 168	4374 445 / 270		4651 630 / 438		241 161 / 146						146	241 / 161	
	State of Minnesota	12	NW¼ of SW¼																						
	Walter Holtz, Eugene H. + Marie F. Kraiser & int., George R. + Elsie D. Kraiser & int.	13	Govt Lot 5				28.76		no	no	R	382 255 / 232	832 498 / 502		850 587 / 534		293 195 / 178						178	293 / 195	
		14	" " 4 less [illegible]				25.03		no	SR	L	495 330 / 300	576 564 / 342		1069 706 / 642							353 235 / 214	214	353 / 235	
	George L. Leef	15	N. 30 Rds. of S. 60 Rds. of Govt Lot 3				15.30		no	SR	L	297 198 / 180	396 396 / 240		693 467 / 420							231 154 / 140	140	231 / 154	
		16	NE¼ of SE¼																						
		17	NW¼ of SE¼																						
		18	SW¼ of SE¼																						
		19	SE¼ of SE¼																						
	Eugene H. + Marie F. Kraiser	20	S. 125' of N. 255' of Lot 4																						
	George R. + Elsie D. Kraiser		S. 125' of N. 380' of Lot 4				16.75					1650 1039			3588		394					872 1196			
													3244		3446		378					959		1315	
												2556 1725	3361		5917		572					1158	1972		

	Sold for Taxes	Valuations by School Districts as Equalized by Department of Taxation: District No. ___ Rate ___ Mills	District No. ___ Rate ___ Mills	District No. 114 Rate 43 Mills	District No. 117 Rate 43 Mills	District No. ___ Rate ___ Mills	District No. ___ Rate ___ Mills	Tax including State Homestead ___ Mills	State Tax on Non-Homestead 8.54 Mills	Special Taxes	Special Taxes	Total Taxes	Paid	When Paid	Number of Receipt	March Settlement 1963	June Settlement 1963	Penalty	November Settlement 1963	Penalty	Collections to First Monday in January 1964	Penalty	Delinquent on First Monday in January 1964	Total Delinquent Tax and Penalty	Remarks
		Dollars	Dollars	Dollars	Dollars	Dollars	Dollars	$ cts.	$ cts.	$ cts.	$ cts.	$ cts.		Month Day Year		$ cts.	$ cts.	$ cts.	$ cts.	$ cts.	$ cts.	$ cts.	$ cts.	$ cts.	
1																									
2			693					16974	542			17566	PAID IN FULL	MAY 3 1 1963	13687		17566								10579
3																									
4																									
5																									
6																									
7																									
8																									
9																									
10			161					3944	138			4082	PAID IN FULL	MAY 3 1 1963	13686		4082								10538
11				241				6506	206			6712	PAID IN FULL	APR 1 6 1963	6454		6712								10662
12																									
13				293				7908	250			8158	PAID IN FULL	APR 2 2 1963	7948		8158								10601
14			353					8646	302			8948	PAID IN FULL	MAY 2 0 1963	11571		8948								10537
15			231					5658	198			5856	PAID IN FULL	APR 1 1 1963	6373		5856								11023
16																									
17																									
18																									
19																									
20																									
			1438	534	1972			35222 / 14414 / 1486 36	1686			51322					51322								

Assessment Roll and Tax List of Real Property in the Town of Powers, Cass County, Minnesota, for Taxes for the Year 1962.

Form 5C MILLER-DAVIS CO., MINNEAPOLIS

* Indicate Type of Property: R-Residential, C-Commercial, I-Industrial, U-Utility, F-Farm, L-Lakeshore, T-Timber, M-Mineral

	IN WHOSE NAME ASSESSED	DESCRIPTION OF PROPERTY: SUBDIVISION	Sec. or Lot	Town or Block	Rg.	Number of Acres of Land (Acres 100ths)	No. School District	Indi-vidual Homestead Yes or No	Agri. Hom. Rev. Yes or No	* Indi-cate Type of Pro-perty	TRUE AND FULL VALUATIONS: LAND Exclusive of Structures and Improvements (Dollars)	BUILDINGS and Other Structures (Dollars)	MACHINERY Permanently Attached to Real Estate (Dollars)	TOTAL True and Full Value (Dollars)	ASSESSED VALUATIONS: RURAL: Homestead Up to $4,000 20% (Dollars)	RURAL: Over $4,000 and Non-Homestead 33⅓% (Dollars)	ALL OTHER: Timber Class 2a 20% (Dollars)	ALL OTHER: Homestead Up to $4,000 25% (Dollars)	ALL OTHER: Over $4,000 and Non-Homestead 40% (Dollars)	ALL OTHER: Machinery Permanently Attached to Real Estate 33⅓% (Dollars)	ALL OTHER: Seasonal and Recreational Cabins 33⅓% (Dollars)	TOTAL ASSESSED VALUE (Dollars)	Total Assessed Value as Equalized by the Board of Review (Dollars)	FINAL EQUALIZED VALUE (Dollars)
1	A. J. Roberts + R. L. Thorpe	NE¼ of NE¼	15	139	30	40	114	no	yes	T	264 240			264 240		88 80						80	88	
2	" " " "	Govt Lot 2				38.70		no	yes	T	257 234			257 234		86 78						78	86	
3	State of Minnesota	SW¼ of NE¼																						
4	State of Minnesota	SE¼ of NE¼																						
5																								
6	William Curney	Govt Lot 3				25.20		no	yes	T	221 201			221 201		74 67						67	74	
7	Roy + Gertrude Curney	Govt Lot 4 less PART S. of Rd.				21.70		no	yes	T	195 177			195 177		65 59						59	65	
8																								
9	State of Minnesota	SE¼ of NW¼																						
10	Paul L. Britz	All of Govt Lot 4 lying S. of Rd.				18.50		no	yes	T	126 129			126 129		47 43						43	47	
11	[illegible]	NE¼ of SW¼																						
12	Lloyd + Dagmar Bradfield	Govt Lot 6				28.60		no	yes	T	317 288			317 288		106 96						96	106	
13	Kenneth Scott	" " 7				39.70		no	yes	T	264 240			264 240		88 80						80	88	
14	" "	SE¼ of SW¼				40		no	yes	T	264 240			264 240		88 80						80	88	
15																								
16	State of Minnesota	NE¼ of SE¼																						
17	State of Minnesota	NW¼ of SE¼																						
18	State of Minnesota	SW¼ of SE¼																						
19	Francis M. + Anna Louise Boots	Govt Lot 1				39.50		no	yes	R	396 360 240	264 240 186	307	1034 69 426		234 156 142						142	234 156	
20																								
						291.20					1989	186		2175		725						725		
											2188 2320	307		2393 2627		799 876						876	948	

	SOLD FOR TAXES	VALUATIONS BY SCHOOL DISTRICTS AS EQUALIZED BY DEPARTMENT OF TAXATION: District No. Rate Mills (Dollars)	District No. Rate Mills (Dollars)	District No. Rate Mills (Dollars)	District No. Rate Mills (Dollars)	District No. Rate Mills (Dollars)	District No. Rate Mills (Dollars)	Tax Including State Homestead Mills ($ cts.)	State Tax on Non-Homestead 5.5 Mills ($ cts.)	SPECIAL TAXES ($ cts.)	SPECIAL TAXES ($ cts.)	TOTAL TAXES ($ cts.)	PAID	WHEN PAID (Month Day Year)	Number of Receipt	March Settlement 1963 ($ cts.)	June Settlement 1963 ($ cts.)	Penalty ($ cts.)	November Settlement 1963 ($ cts.)	Penalty ($ cts.)	Collections to First Monday in January 1964 ($ cts.)	Penalty ($ cts.)	Delinquent on First Monday in January 1964 ($ cts.)	Total Delinquent Tax and Penalty ($ cts.)	REMARKS
1	SOLD FOR TAXES			88				21.56	76			22.32													
2	SOLD FOR TAXES			86				21.06	74			21.80	Paid	D. R. H.	35769	1 —	13.64		Earth	48 53			23.70 / 21.10	Pd. / Pd.	19261 / "
3																									
4																									
5																									
6				74				18.12	64			18.76	PAID IN FULL	MAY 31 1963	13648		18.76								10536
7				65				15.92	56			16.48	2nd HALF PAID	OCT 31 1963	22264										10672 / 22744
8													1st HALF PAID	MAY 31 1963	13670		8.24		8.24						
9																									
10				47				11.52	40			11.92	2nd HALF PAID / 1st HALF PAID	DEC 31 1963 / MAY 31 1963	22688		5.96				5.96	48		10686 / 22759
11																									
12				106				25.96	90			26.86	PAID IN FULL	MAY 31 1963	17462		26.86								
13				88				21.56	76			22.32	PAID IN FULL	MAY 31 1963											10534
14				88				21.56	76			22.32	PAID IN FULL	MAY 31 1963	11572		44.64								10533 / "
15																									
16																									
17																									
18																									
19				234				57.32	200			59.32	PAID IN FULL	MAY 28 1963	13964		59.32								10585
20																									
				876				214.58	7.52			222.10					162.78		8.24				84.12		

Real Estate

Floodland | Des Moines Township | Des Moines Beach | Lake Hill | Sioux | Willisca Beach | Minnesota Shores

29

Assessment Roll and Tax List of Real Property in the Town of Powers, Cass County, Minnesota, for Taxes for the Year 1962.

Form 5C MILLER-DAVIS CO., MINNEAPOLIS

* Indicate Type of Property: R-Residential, C-Commercial, I-Industrial, U-Utility, F-Farm, L-Lakeshore, T-Timber, M-Mineral

A NA

	In Whose Name Assessed		Subdivision	Sec. or Lot	Town or Blk	Rng.	Number of Acres of Land (Acres 100ths)	No. School District	Indicate Homestead Yes or No	Agricultural Homestead Yes or No	* Indicate Type of Property	True and Full Valuations: Land Exclusive of Improvements	Buildings and Other Structures	Machinery Permanently Attached to Real Estate	Total True and Full Value	Assessed Valuations: Homestead Up to $4,000	Rural: Over $4,000 and Non-Homestead 33⅓%	All Other: Timber Land Class 3a 20%	Homestead Up to $4,000	Over $4,000 and Non-Homestead 40%	Machinery Permanently Attached to Real Estate 33⅓%	Seasonal and Recreational Cabins 33⅓%	Total Assessed Value	Total Assessed Value as Equalized by the Board of Review	Final Equalized Value
												Dollars	Dollars	Dollars	Dollars	Dollars	Dollars	Dollars	Dollars	Dollars	Dollars	Dollars	Dollars	Dollars	Dollars
1	Alice V. Almquist + Francis M. + Leonard A. Nordstrom	1	Govt Lot 1 less W. 162' to Leeds	16	139	30	39.25	114	no	yes	T	221 / 201			221 / 201		74 / 67						67	74	
	William E. Dixon	2	NW¼ of NE¼ less E. 162½' + less W. 20'				39.50		no	yes	F	461 / 417	628 / 571		1089 / 990		363 / 330						330	363	
	" " "	3	SW¼ of NE¼ less E. 162½' + less W. 20'				39.50		no	yes	F	358 / 351			358 / 351		119 / 117						117	129	
	Alice V. Almquist + Francis M. + Leonard A. Nordstrom	4	Govt Lot 2 less W. 162'				22		no	5R	L	477 / 168	1,161 / 270	445 / 297	2,083 / 738						241 / 146	1,161 / 146		241 / 161	
6	Clarence R. + Teresa Adele Leeds	5	W. 20' of W½ of NE¼						no	yes	T	33 / 30			33 / 30		11 / 10						10	11	
	State of Minnesota	6	NE¼ of NW¼																						
	Myron L. Griffith	7	NW¼ of NW¼				40		yes	yes	T	289 / 190	864 / 240		1,153 / 430	95 / 86							86	95	
	" "	8	SW¼ of NW¼				40		yes	yes	F	478 / 415			478 / 415	91 / 83							83	91	
	Helen H. Cummins	9	SE¼ of NW¼				40		no	yes	T	353 / 321			353 / 321		118 / 107						107	118	
	Olive B. McGeary	10	Part of Govt Lot 5 A strip 81.35' x 1055.5' N of Parallel to Willmore Beach Rd						no	yes	T	109 / 99			109 / 99		36 / 33						33	36	
	Helen H. Cummins	11	Govt Lot 4				39.75		no	5R	L	678 / 411	1,624 / 1383	1,281	3,583 / 1,794						986 / 598	1,687 / 598		598 / 659	
	Clyde Bundy	12	NW¼ of SW¼				40		yes	yes	F	172 / 155	198 / 180		370 / 335	74 / 67							67	74	
	H. C. + Helen H. Cummins	13	SW¼ of SW¼				40		no	5R	T	297 / 271			297 / 271						99 / 94		94	109	
	Chas. B. Funk	14	Govt Lot 5 less 50 ft + less Plat				9.40		no	yes	T	129 / 117			129 / 117		43 / 39						39	43	
	Clarence R. + Teresa A. Leeds	15	Cartway of recorded out of Govt Lots 1 + 2 + W½ of NE¼				1.85		yes	yes	T	25 / 20			25 / 20	5 / 4							4	5	
	" " "	16	Govt Lot 3				33		yes	yes	R	471 / 295	1,242 / 1,075	2,763	4,476 / 1,960	647 / 392							392	647	
	Olive B. McGeary	17	22 Acs. of " " 5				22		yes	yes	R	487 / 295	1,188 / 1,080	1,783	3,458 / 1,375	454 / 303 / 275							275	454	
	Clarence R. + Teresa A. Leeds	18	" " 7				30		no	no	L	19 / 12			19 / 12		6 / 4						4	6	
	" " "	19	" " 6				9.30		no	no	L	187 / 125			187 / 125		62 / 42						38	62 / 42	
	Donna M. Primmer	20	Part of " " 5						no	no	L	123 / 82			123 / 82		41 / 27						25	41 / 27	
							486.05					3,974 / 2,520	3,933 / 2,361		7,907 / 4,881	776 / 770					943 / 1,336	2,600 / 2,585			
												4,374 / 5,120	5,835 / 8,361		10,209 / 13,481	1,499 / 1,362	847 / 885				1,879 / 1,336			2,773 / 3,585	

	Sold for Taxes	Valuations by School Districts as Equalized by Department of Taxation: District No. 5 Rate Mills	District No. 114 Rate 43 Mills	District No. 2 Rate 43 Mills	Tax Including State Homestead .....Mills	State Tax on Non-Homestead 8.64 Mills	Special Taxes	Special Taxes	Total Taxes	Paid	When Paid (Month Day Year)	Number of Receipt	March Settlement 1963	June Settlement 1963	Penalty	November Settlement 1963	Penalty	Collections to First Monday in January 1964	Penalty	Delinquent on First Monday in January 1964	Total Delinquent Tax and Penalty	Remarks
		Dollars	Dollars	Dollars	Dollars	$ cts.	$ cts.	$ cts.	$ cts.				$ cts.	$ cts.	$ cts.	$ cts.	$ cts.	$ cts.	$ cts.	$ cts.	$ cts.	
1			74		1812	64			1876	2nd HALF PAID	OCT 2 0 1963	18986				938						1624
										1st HALF PAID	SEP 3 1963	18286				938	56					
2			363		8890	310			9200	PAID IN FULL	APR 1 6 1963	16453		9200								10540
3			129		3160	110			3270	PAID IN FULL	APR 1 6 1963	16453		3270								"
4			241		5902	206			6108	2nd HALF PAID	OCT 2 4 1963	19986				305						1624
										1st HALF PAID	SEP 3 1963	18286				305	184					
5			11		270	10			280	PAID IN FULL	MAR 1 0 1963	12257		280								10558
6																						
7		H 95			2326				2326	PAID IN FULL	OCT 3 1 1963	19669				28 26	159					15376
8		H 91			2228				2228	PAID IN FULL	OCT 3 1 1963					22 38						"
9			118		2890	100			2990	PAID IN FULL	MAY 2 0 1963	11070		2990								15531
10			36		882	30			912	PAID IN FULL	MAY 1 7 1963	11569		912								10530
11			986		24150	842			24992	PAID IN FULL	MAY 2 0 1963	11070		24992								10531
12		H 74			1812				1812	Penalty	JUN 2 7 1963	14295					27					10532
										PAID IN FULL	JUN 2 4 1963	14295										
13			109		2670	94			2764	PAID IN FULL	MAY 2 0 1963	11570		2766		18 12						15531
14			43		1054	36			1090	PAID IN FULL	MAY 3 1 1963	13641		1090								10558
15		H 5			122				122	PAID IN FULL	MAR 1 8 1963			122								10558
16		H 647			15846				15846	PAID IN FULL	MAR 1 8 1963	7257		158 46								
17		H 454			11120				11120	PAID IN FULL	MAY 1 7 1963	11569		111 20								10520
18			6		162	06			168	PAID IN FULL	MAR 1 8 1963	7257		168								10550
19			62		1674	52			1726	PAID IN FULL	MAR 1 8 1963			1726								
20			41		1106	36			1142											11 42	1256	15282 Miscellaneous
		H 1366			85134																	
		3110	109 · 2219		29 42	1896			899 72					744 80		143 50				11 42		
		3476	3595		80476																	

Real Estate

Hillsboro Beach
Dog Bone Beach
Hopkins Point Beach
Sabo Hill
Sunset Beach
Walkers Beach
Wisconsin Beach

Assessment Roll and Tax List of Real Property in the Town of Powers

Form 5C MILLER-DAVIS CO., MINNEAPOLIS

* Indicate Type of Property: R-Residential, C-Commercial, I-Industrial, U-Utility, F-Farm, L-Lakeshore, T-Timber, M-Mineral

	In Whose Name Assessed		Description of Property: Subdivision	Sec. or Lot	Town or Block	Rng.	Number of Acres of Land (Acres / 100ths)						True and Full Valuations: Land Exclusive of Structures and Improvements	Buildings and Other Structures	Machinery Permanently Attached to Real Estate	Total True and Full Value	Assessed Valuations: Rural: Homestead Up to $4,000	Rural: Over $4,000 and Non-Homestead 33⅓%	All Other: Timber Land Class 3a 20%	All Other: Homestead Up to $4,000 25%	All Other: Over $4,000 and Non-Homestead 40%	All Other: Machinery Permanently Attached to Real Estate 33⅓%	All Other: Seasonal and Recreational Cabins 33⅓%	Total Assessed Value	Total Assessed Value as Equalized by the Board of Review	Final Equalized Value	Remarks
													Dollars	Dollars	Dollars	Dollars	Dollars	Dollars	Dollars	Dollars	Dollars	Dollars	Dollars	Dollars	Dollars	Dollars	
1	Myron L. & Beulah Griffith	1	NE¼ of NE¼ (less 1½ ac. in NE cor.	17	139	30	39	114	yes	yes	F		341 / 310	165 / 150		506 / 460	101 / 92							92	101		
2	Lulu & Henry Husman	2	NW¼ of NE¼				40		yes	no	C		256 / 155	240 / 600	4394 / 6600	4650 / 7355	208 / 155	13209 / 80						231	381 / 254		
3	Blanche Zaffke	3	SW¼ of NE¼				40		yes	yes	F		253 / 230			253 / 230	51 / 46							46	51		
"	"	4	SE¼ of NE¼				40		yes	yes	F		330 / 300			330 / 300	66 / 60							60	66		
4	Earl & Constance Alexander	5	1½ ac. in NE cor. of NE¼ of NE¼				1		yes	yes	T		15 / 15			15 / 15	4 / 3							3	4		
5	Lulu & Henry Husman	6	NE¼ of NW¼ (see above)				40		no	yes	C		421 / 255	10,889 / 600		11,310 / 855	660 / 660 / 946	330 / 220 / 63						263	438 / 297		
6	Lila L. & Moses F. Zaffke	7	NW¼ of NW¼				40		yes	yes	F		357 / 325			357 / 325	71 / 65							65	71		
"	"	8	SW¼ of NW¼				40		yes	yes	F		247 / 225			247 / 225	49 / 45							45	49		
7	Lorna & Faye Hamilton	9	SE¼ of NW¼				40		no	yes	F		261 / 235	683 / 621		944 / 856		321 / 292						292	321		
8	Larry W. & Marilyn G. Husman	10	S. 300' of N. 1100' of E. 250' of NE¼ of NE¼						yes	no	R		49 / 34	1873 / 165		1922 / 199	65 / 39	215						39	43		
9	Lorna & Faye Hamilton	11	NE¼ of SW¼				40		no	yes	F		165 / 150			165 / 150		55 / 50						50	55		
	State of Minnesota	12	NW¼ of SW¼																								
	State of Minnesota	13	SW¼ of SW¼																								
10	Charles B. & Ruth K. Annis	14	SE¼ of SW¼				40		no	yes	F		284 / 258			284 / 258		95 / 86						86	95		
		15																									
11	Blanche Zaffke	16	NE¼ of SE¼				40		yes	yes	F		231 / 210			231 / 210	46 / 42							42	46		
"	"	17	NW¼ of SE¼				40		yes	yes	F		297 / 270			297 / 270	59 / 54							54	59		
"	"	18	SW¼ of SE¼				40		yes	yes	F		335 / 305			335 / 305	67 / 61							61	67		
"	"	19	SE¼ of SE¼				40		yes	yes	F		302 / 275			302 / 275	60 / 55							55	60		
		20																									
							560						3561 / 2494 / 4166	2780 / 2496 / 3596		6004 / 6594 / 7762	776 / 852 / 932	708 / 779 / 933						1484	1631 / 1925		

	Sold for Taxes	Valuations by School Districts as Equalized by Department of Taxation: District No. ___ Rate ___ Mills	District No. ___ Rate ___ Mills	District No. 114 Rate 43 Mills	District No. 114 Rate 43 Mills	District No. ___ Rate ___ Mills	District No. ___ Rate ___ Mills	Tax Including State Homestead ___ Mills	State Tax on Non-Homestead 8.54 Mills	Special Taxes	Special Taxes	Total Taxes	Paid	When Paid (Month Day Year)	Number of Receipt	March Settlement 1963	June Settlement 1963	Penalty	November Settlement 1963	Penalty	Collections to First Monday in January 1964	Penalty	Delinquent on First Monday in January 1964	Total Delinquent Tax and Penalty	Remarks
		Dollars	Dollars	Dollars	Dollars	Dollars	Dollars	$ cts.	$ cts.	$ cts.	$ cts.	$ cts.				$ cts.	$ cts.	$ cts.	$ cts.	$ cts.	$ cts.	$ cts.	$ cts.	$ cts.	
1	Cash		H 101					2474				2474	PAID IN FULL	OCT 3 1 1963	19669				24 74	25					15376
2				H 244 / 132				10284	112			10396	2nd HALF PAID	OCT 3 1 1963									10396	8114 36	15368
3	SOLD FOR TAXES		H 51					1250				1250	2nd HALF PAID	OCT 3 1 1963	21189				12 50						15891
4	SOLD FOR TAXES		H 66					1616				1616	PAID IN FULL	OCT 3 1 1963	21189				16 16						"
5			H 4					98				98	PAID IN FULL	OCT 3 1 1963	19669				98	13					15376
6			H 104 / 330					10630	282			10912	2nd HALF PAID	OCT 1 0 1963									10912	8120 63	15377
7			H 71					1740				1740	1st HALF PAID	APR 2 2 1963	19669										10676 22720
8			H 49					1200				1200	2nd HALF PAID	OCT 1 0 1963	21638										" "
9			321					7862	274			8136	2nd HALF PAID	OCT 2 1 1963	21799										10685 22714
10				H 65				1754				1754	1st HALF PAID	MAY 2 1 1963	19583		40 68		40 68						7447
11			55					1348	46			1394	PAID IN FULL	MAY 3 1 1963	3531		17 54								10685 22714
12													2nd HALF PAID	OCT 2 1 1963	21799										
13													1st HALF PAID	MAY 2 1 1963	19583		6 97		6 97						
14			95					2326	82			2408	PAID IN FULL	DEC 2 4 1963	21692						24 08	1 92			15377
15																									
16	SOLD FOR TAXES		H 46					1126				1126	PAID IN FULL	OCT 3 1 1963	21189				11 26						15891
17	SOLD FOR TAXES		H 59					1446				1446	PAID IN FULL	OCT 3 1 1963	21189				14 46						"
18	SOLD FOR TAXES		H 67					1642				1642	PAID IN FULL	OCT 3 1 1963	21189				16 42						"
19	SOLD FOR TAXES		H 60					1470				1470	PAID IN FULL	OCT 3 1 1963	21189				14 70						"
20																									
			H 678	H 314				36228																	
			801	132 = .933				12038	296			49662					79 89		173 57		24 08		513 88		
			1479	446 = 1925				48266																	

Broadland Acres | Dan Mollnes Lakeshore Beach | Sabo Hill | 521 Sunset | Williams Beach Lakeshore | Favorite Shores

29

Assessment Roll and Tax List of Real Property in the Town of Powers

Form 5C MILLER-DAVIS CO., MINNEAPOLIS

* Indicate Type of Property: R-Residential, C-Commercial, I-Industrial, U-Utility, F-Farm, L-Lakeshore, T-Timber, M-Mineral

In Whose Name Assessed		Subdivision	Sec. or Lot	Town or Block	Rng.	Number of Acres of Land (Acres / 100ths)	No. School District	Indicate Homestead Yes or No	Agr. or Rec. Yes or No	Indicate Type of Property*	True and Full Valuations: Land Exclusive of Structures and Improvements (Dollars)	Buildings and Other Structures (Dollars)	Machinery Permanently Attached to Real Estate (Dollars)	Total True and Full Value (Dollars)	Assessed Valuations, Rural: Homestead Up to $4,000 20% (Dollars)	Over $4,000 and Non-Homestead 33⅓% (Dollars)	All Other: Timber Land Class 3a 20% (Dollars)	Homestead Up to $4,000 25% (Dollars)	Over $4,000 Homestead 40% (Dollars)	Machinery Permanently Attached to Real Estate 33⅓% (Dollars)	Personal and Recreational Camps 33⅓% (Dollars)	Total Assessed Value	Total Assessed Value as Equalized by the Board of Review (Dollars)	Final Equalized Value (Dollars)
Dick P. + Emma C. Frederick	1	NE¼ of NE¼ W. of RR.	18	139	30	38.65	114	yes	yes	F	231 / 216	518 / 480		749 / 690	154 / 138							138	152	
State of Minnesota	2	NW¼ of NE¼																						
State of Minnesota	3	SW¼ of NE¼																						
Moses F. + Lila L. Zaffke	4	SE¼ of NE¼ lies W. of Ry				40		yes	yes	T	148 / 135			148 / 135	30 / 27							27	30	
" "	5	NE¼ of NE¼ E. of RR.				6.80		yes	yes	F	50 / 45			50 / 45	10 / 9							9	10	
Violet Bundy	6	NE¼ of NW¼				40		no	yes	T	221 / 201			221 / 201		74 / 67						67	74	
State of Minnesota	7	Govt Lot 1																						
State of Minnesota	8	" " 2																						
Violet Bundy	9	SE¼ of NW¼				40		no	yes	T	221 / 201			221 / 201		74 / 67						67	74	
	10																							
David M. Wittbrunt																								
State of Minnesota	11	NE¼ of SW¼																						
Paul Eugene + Ada M. Sawyer	12	Govt Lot 3				35.24		yes	yes	T	192 / 173	33 / 30		225 / 203	45 / 41							41	45	
Charles H. + Mary C. Smith	13	SW¼ of SW¼				34.94		no	yes	R	319 / 223	1451 / 1016		1770 / 1239		1389 / 972						972	1133	
George + Dorothy Frederick	14	SE¼ of SW¼				40		yes	yes	F	194 / 243	49 / 61		243 / 304		81 / 101						101	87	
	15																							
Leslie W. Sawyer	16	NE¼ of SE¼				40		no	yes	T	1062 / 892	329 / 276		1391 / 1168	120 / 100	264 / 221						321	364	
" "	17	NW¼ of SE¼				40		no	yes	T	178 / 162			178 / 162		59 / 54						54	59	
" "	18	SW¼ of SE¼ less W. 23 Rds.				28.50		no	yes	T	199 / 99			199 / 99		66 / 33						33	36	
" "	19	SE¼ of SE¼				40		no	yes	T	49 / 45			49 / 45		17 / 15						15	17	
Edward Buckner, et al	20	W. 23 Rds. of SW¼ of SE¼				11.50		no	no	R	254 / 231			254 / 231		85 / 77						77	85	
											1394 / 1267	2660 / 2418		4054 / 3685		1364 / 1239						1239	1326	
Swans D. & Chick Engen		Subdiv. SE¼ of Sec. W. of RR				42.63					2022 / 1838	2084 / 1895		4116 / 3733	324 / 294	832 / 756						1050		
											2229 / 2026	2297 / 2087		4526 / 4113	357 / 324	915 / 832						1156	1272 / 1425	

Cass County, Minnesota, for Taxes for the Year 1962.

	Sold for Taxes	Valuations by School Districts as Equalized by Department of Taxation: District No. / Rate / Mills (Dollars)	District No. / Rate / Mills (Dollars)	District No. / Rate / Mills (Dollars)	District No. / Rate / Mills (Dollars)	District No. / Rate / Mills (Dollars)	District No. / Rate / Mills (Dollars)	Tax including State Homestead Mills ($ cts.)	State Tax on Non-Homestead 8.54 Mills ($ cts.)	Special Taxes ($ cts.)	Special Taxes ($ cts.)	Total Taxes ($ cts.)	Paid	When Paid (Month Day Year)	Number of Receipt	March Settlement 1963 ($ cts.)	June Settlement 1963 ($ cts.)	Penalty ($ cts.)	November Settlement 1963 ($ cts.)	Penalty ($ cts.)	Collections to First Monday in January 1964 ($ cts.)	Penalty ($ cts.)	Delinquent on First Monday in January 1964 ($ cts.)	Total Delinquent Tax and Penalty ($ cts.)	Remarks
1				H 150				37.22				37.22	PAID IN FULL	APR 11 1963	7497		37.22								
2																									
3																									
4				H 30				7.34				7.34	2nd HALF PAID	JUN 25 1963	14637										
													1st HALF PAID	APR 22 1963	7630										10670
													2nd HALF PAID	OCT 16 1963	18699										
5				H 10				2.44				2.44	1st HALF PAID	APR 22 1963	7630		3.67		3.67						
6	SOLD FOR TAXES			74				18.12	.64			18.76					1.22		1.22				18.76		19261
7																									
8																									
9	SOLD FOR TAXES			74				18.12	.64			18.76											18.76		19261
10																									
11																									
12				H 45				11.02				11.02	2nd HALF PAID	OCT 15 1963	17664										
													1st HALF PAID	MAY 27 1963	12762		5.51		5.51						11472 22717
13				133				32.58	1.14			33.72	2nd HALF PAID	OCT 9 1963	19225										10527 22716
													1st HALF PAID	MAY 31 1963	13691		16.86		16.86						
14				H 120 } 264 }				94.06	2.26			96.32	2nd HALF PAID	OCT 9 1963	19269										10686 22725
													1st HALF PAID	MAY 31 1963	13695		48.16		48.16						
15													2nd HALF PAID	OCT 30 1963											
16				59				14.46	.50			14.96	1st HALF PAID	MAY 27 1963											
													2nd HALF PAID	OCT 30 1963											10687 22718
17				36				8.82	.30			9.12	1st HALF PAID	MAY 27 1963											
													2nd HALF PAID	OCT 30 1963											
18				17				4.16	.14			4.30	1st HALF PAID	MAY 27 1963	12876		2.46		2.46						
													2nd HALF PAID	OCT 30 1963	19518										
19				85				20.82	.72			21.54	1st HALF PAID	MAY 27 1963											
													2nd HALF PAID	OCT 30 1963											
20	SOLD FOR TAXES	326						8.00	2.78			10.78											79.86		15367
				H 357				26.76																	
				746				8.00	9.12			36.28					137.60		160.38				128.30		
				1049				35.76																	

Assessment Roll and Tax List of Real Property in the Town of Powers, Cass County, Minnesota, for Taxes for the Year 1962.

Form 5C MILLER-DAVIS CO., MINNEAPOLIS

* Indicate Type of Property: R-Residential, C-Commercial, I-Industrial, U-Utility, F-Farm, L-Lakeshore, T-Timber, M-Mineral

	In Whose Name Assessed		Subdivision	Sec. or Lot	Town or Block	Rng.	Number of Acres of Land (Acres)	Number of Acres of Land (100ths)	No. School District	Indicate Homestead Yes or No	Agri. Assess. Recr. Yes or No	* Indicate Type of Property	True and Full Valuations: Land Exclusive of Structures and Improvements	Buildings and Other Structures	Machinery Permanently Attached to Real Estate	Total True and Full Value	Assessed Valuations: Homestead Up to $4,000 20%	Rural: Over $4,000 and Homestead 33⅓%	All Other: Timber Land Class 1a 20%	Homestead Up to $4,000 25%	Over $4,000 and Non-Homestead 40%	Machinery Permanently Attached to Real Estate 33⅓%	Seasonal and Recreational Cabins 33⅓%	Total Assessed Value	Total Assessed Value as Equalized by the Board of Review	Final Equalized Value	Remarks
													Dollars	Dollars	Dollars	Dollars	Dollars	Dollars	Dollars	Dollars	Dollars	Dollars	Dollars	Dollars	Dollars	Dollars	
1	Jean + Jack McDowell, Jr.	1	NE¼ of NE¼	19	139	30	40		114	no	yes	F	369 / 406			406		135 / 123						123	135		
2	" " " "	2	NW¼ of NE¼				40			no	yes	F	369 / 406			406		135 / 123						123	135		
3	" " " "	3	SW¼ of NE¼				40			no	yes	F	369 / 406			406		135 / 123						123	135		
4	" " " "	4	SE¼ of NE¼				40			no	yes	F	369 / 406			406		135 / 123						123	135		
5										no	yes	F	369 / 406			406		135 / 123						123	135		
6	" " " "	6	NE¼ of NW¼				40			no	yes	F	369 / 406			406		135 / 123						123	135		
7	" " " "	7	Govt Lot 1				34	78		no	yes	F	315 / 346			346		115 / 105						105	115		
8	" " " "	8	" " 2				43	58		no	yes	F	450 / 495	198		693		231 / 210						210	231		
9	" " " "	9	" " 3				51	10		no	yes	F	510 / 561	180		561		187 / 170						170	187		
10																											
11			NE¼ of SW¼																								
12			NW¼ of SW¼																								
13			SW¼ of SW¼																								
14			SE¼ of SW¼																								
15	Jean + Jack McDowell, Jr.		NE¼ of SE¼ except S. 28 Rds. of that part lying E. of Ry.				32			no	yes	F	323 / 274			323 / 274		108 / 98						98	108		
16	Loren Arthur + Mary Barchus	16	S. 28 Rds. of NE¼ of SE¼ E. of RY.				8			yes	yes	F	32 / 25		16 / 15	32 / 25								15	16		
17	Jean + Jack McDowell, Jr.	17	Govt Lot 4				38	10		no	yes	F	330 / 300			330 / 300		110 / 100						100	110		
18	" " " "	18	" " 5				37	40		no	yes	F	330 / 300			330 / 300		110 / 100						100	110		
19	Loren Arthur + Mary Barchus	19	SE¼ of SE¼ E. of RY.				31			yes	yes	F	286 / 260		57 / 52	286 / 260								52	57		
20	Jean + Jack McDowell, Jr.	20	All W. of RY. SW¼ SE¼				6			no	yes	F	66 / 60			66 / 60		22 / 20						20	22		
							481	96					4778 / 5255	180 / 198	67 / 73	4958 / 5453		1641 / 1693						1608	1766		

	Sold for Taxes	Valuations by School Districts as Equalized by Department of Taxation: District 1 No. ___ Rate ___ Mills	District 1 Dollars	District 2 No. ___ Rate ___ Mills	District 2 Dollars	District 3 No. 114 Rate 43 Mills	District 3 Dollars	District 4 No. ___ Rate ___ Mills	District 4 Dollars	District 5 No. ___ Rate ___ Mills	District 5 Dollars	Tax including State Homestead ___ Mills	State Tax on Non-Homestead 8.1 Mills	Special Taxes	Special Taxes	Total Taxes	Paid	When Paid (Month Day Year)	Number of Receipt	March Settlement 1963	June Settlement 1963	Penalty	November Settlement 1963	Penalty	Collections to First Monday in January 1964	Penalty	Delinquent on First Monday in January 1964	Total Delinquent Tax and Penalty	Remarks
			Dollars		Dollars		Dollars		Dollars		Dollars			$ cts.	$ cts.	$ cts.				$ cts.	$ cts.	$ cts.	$ cts.	$ cts.	$ cts.	$ cts.	$ cts.	$ cts.	
1												3306	116			3422	Balance Paid	OCT 31 1962											
2												3306	116			3422	1st HALF PAID	MAY 31 1963											
3												3306	116			3422	Balance Paid	MAY 31 1963											
4												3306	116			3422	Balance Paid	MAY 31 1963											
5												3306	116			3422	1st HALF PAID	MAY 31 1963	1370		170.21		135.99						34.22 Cancel
6												3306	116			3422	Balance Paid	OCT 31 1962											
7												2816	98			2914	1st HALF PAID	MAY 31 1963	2115										
8												5658	198			5856	Balance Paid	OCT 31 1962											
9												4580	160			4740	1st HALF PAID	MAY 31 1963											
10																													
11																													
12																													
13																													
14																													
15			108									2646	92			2738	2nd HALF PAID	OCT 31 1962	1150										
																	1st HALF PAID	MAY 31 1963	3734		13.69		13.69						
16			H 16									3921				392	2nd HALF PAID	OCT 31 1962	2092										2279 15370
																	1st HALF PAID	MAY 31 1963	3727		1.96		1.96						16.88 2279
17			110									2694	94			2788	2nd HALF PAID	OCT 31 1962											2279 15370
																	1st HALF PAID	MAY 31 1963	3734		27.88		27.88						
18			110									2694	94			2788	2nd HALF PAID	OCT 31 1962	1150										
																	1st HALF PAID	MAY 31 1963	3735		6.98		6.98						
19			H 97									1396				1396	2nd HALF PAID	OCT 31 1962	2120										16.88 2279
																	1st HALF PAID	MAY 31 1963	3736		2.78		2.78						2279 15370
20			22									538	18			556													
			H 73 1643 1766									43250	1450			44700					222.52		188.28						34.22 cancelled

Assessment Roll and Tax List of Real Property in the Town of Powers

Form 5C MILLER-DAVIS CO., MINNEAPOLIS

* Indicate Type of Property: R-Residential, C-Commercial, I-Industrial, U-Utility, F-Farm, L-Lakeshore, T-Timber, M-Mineral

	In Whose Name Assessed		Description of Property: Subdivision	Sec. or Lot	Town or Block	Rng.	Number of Acres of Land (Acres)	Number of Acres of Land (100ths)	No. School District	Indicate Homestead Yes or No	Agri. Red. Yes or No	Indicate Type Property	True and Full Valuations: Land Exclusive of Structures and Improvements	Buildings and Other Structures	Machinery Permanently Attached to Real Estate	Total True and Full Value	Assessed Valuations: Homestead Up to $4,000 20%	Rural: Over $4,000 and Non-Homestead 33⅓%	All Other: Timber Land Class 3a 20%	Homestead Up to $4,000 25%	Over $4,000 and Non-Homestead 40%	Machinery Permanently Attached to Real Estate 33⅓%	Seasonal and Recreational Cabins 33⅓%	Total Assessed Value	Final Equalized Value
													Dollars	Dollars	Dollars	Dollars	Dollars	Dollars	Dollars	Dollars	Dollars	Dollars	Dollars	Dollars	Dollars
1	Blanche Zaffke	1	NE¼ of NE¼	20	139	30	40		114	yes	yes	F	330 / 410			330 / 410	78							78	
2	" "		NW¼ of NE¼				40			yes	yes	F	355			355	71							71	
3	" "		SW¼ of NE¼				40			yes	yes	F	306			306	74							74	
4	Louis H. Jr. + Lucille Arine Tew		SE¼ of NE¼				40			no	yes	F	360			360	72							72	
5													349			349	64							64	
6	Charles B. + Ruth K. Annis	6	NE¼ of NW¼				40			no	yes	F	290			290	58							58	
7	" " " "	7	NW¼ of NW¼				40			no	yes	F	241			241		80						80	
8	Jean + Jack McDowell, Jr.	8	SW¼ of NW¼				40			no	yes	F	219			219		73						73	
9	Blanche Zaffke	9	SE¼ of NW¼				40			yes	yes	F	282 / 256	884 / 440		766 / 696		255 / 232						232	255
10													182			182		61						55	61
11	Blanche Zaffke	11	NE¼ of SW¼				40			yes	yes	F	165			165		55						50	55
12	Loren Arthur + Mary Barchus	12	S. 25 RDS. of NW¼ of SW¼				15			yes	yes	F	150			150		50						54	60
13	" " " "	13	SW¼ of SW¼				40			yes	yes	T	297			297	60								
14	Blanche Zaffke	14	SE¼ of SW¼				40			yes	yes	F	270			270	54							54	60
15	Jean + Jack McDowell, Jr.	15	NW¼ of SW¼ less S. 25 RDS.				25			no	yes	F	346 / 315	3696 / 3363		4042 / 3675	69 / 63	14						63	69
16	Louis H. Jr. + Lucille Arine Tew	16	NE¼ of SE¼				40			no	yes	F	165			165	33							33	33
17	Blanche Zaffke	17	NW¼ of SE¼				40			yes	yes	F	150			150	30							30	33
18	" "	18	SW¼ of SE¼				40			yes	yes	F	264			264	53							48	53
19	Louis H. Jr. + Lucille Arine Tew	19	SE¼ of SE¼				40			no	yes	F	240			240	48								
20													346 / 315	3696 / 3363		4042 / 3675	800 / 735	14						735	814
													221 / 201			221 / 201		67						67	74
													363 / 330			363 / 330		121 / 110						110	121
													578 / 525			578 / 525	116 / 105							105	116
													550 / 500			550 / 500	110 / 100							100	110
							640						4938 / 4487	7787 / 7115		12725 / 11604		405 / 368						368	405
													5030 / 5533	4615 / 4967		9645 / 10500	1336 / 1462	466 / 1065						2291	2527

	Sold for Taxes	Valuations by School Districts as Equalized by Department of Taxation: District No. ___ Rate ___ Mills	District No. ___ Rate ___ Mills	District No. 114 Rate 43.4 Mills	District No. ___ Rate ___ Mills	District No. ___ Rate ___ Mills	District No. ___ Rate ___ Mills	Tax including State Homestead	State Tax on Non-Homestead 24 63 Mills	Special Taxes	Special Taxes	Total Taxes	Paid	When Paid (Month Day Year)	Number of Receipt	March Settlement 1963	June Settlement 1963	Penalty	November Settlement 1963	Penalty	Collections to First Monday in January 1964	Penalty	Delinquent on First Monday in January 1964	Total Delinquent Tax and Penalty	Remarks
		Dollars	Dollars	Dollars	Dollars	Dollars	Dollars	$ cts.	$ cts.	$ cts.	$ cts.	$ cts.		Month Day Year		$ cts.	$ cts.	$ cts.	$ cts.	$ cts.	$ cts.	$ cts.	$ cts.	$ cts.	
1	SOLD FOR TAXES			H 78				1910				1910	PAID IN FULL	OCT 31 1962					1910						15891
2	SOLD FOR TAXES			H 79				1934				1934	PAID IN FULL	OCT 31 1962	21187				1934						"
3	SOLD FOR TAXES			H 64				1568				1568	PAID IN FULL	OCT 31 1962					1568						"
4				80				1960	68			2028	1st HALF Paid Feb 1 1962 / 2nd HALF PAID MAR 1 1962	2604 / 7200		1014	1014								11024
5																									
6				255				2246	218			6464	PAID IN FULL	DEC 2 1963							4465				
7				61				1444	52			1546	PAID IN FULL	DEC 1962	24146						1546	641			15370
8				55				1348	46			1394	2nd HALF PAID	OCT 31 1962	21150										"
9	SOLD FOR TAXES			H 60				1470				1470	1st HALF PAID / 2nd HALF PAID	OCT 31 1962 / OCT 31 1962	21187 / 21187		697		697 / 1470						22719 / 15891
10																									
11	SOLD FOR TAXES			H 69				1690				1690	PAID IN FULL	OCT 31 1962	21187				1690						15891
12				H 33				808				808	2nd HALF PAID / 1st HALF PAID	OCT 31 1962 / MAY 31 1963	21187 / 24054		404		404						14082
13				H 53				1298				1298	2nd HALF PAID / 1st HALF PAID	OCT 31 1962 / MAY 31 1963	21187 / 24054		649		649						22791
14	SOLD FOR TAXES			H 800 / 14				19938	12			19950	PAID IN FULL	OCT 31 1962	21187				19950						"
15				74				18120	24			1876	Balance Paid / 1st Half Paid	OCT 31 1962 / MAY 31 1963	21150 / 24054		847		1029						15891
16				121				2964	104			3068	1st Half Paid / 2nd HALF PAID	FEB 1 1963 / MAR 1 1963	2604 / 7200	1534	1534								22719
17	SOLD FOR TAXES			H 116				2842				2842	PAID IN FULL	OCT 31 1962	21187				2842						15370
18	SOLD FOR TAXES			H 110				2694				2694	PAID IN FULL	OCT 31 1962	21187				2694						11024
19				405				9920	346			10266	1st HALF PAID / 2nd HALF PAID	FEB 1 1963 / MAR 1 1963	2604 / 7200	5133	5133								15891
20																									"
				H 1462 / 1065 / 2527				61896	940			62806				7681	10277		36837		8810				11024

Assessment Roll and Tax List of Real Property in the Town of Powers

Cass County, Minnesota, for Taxes for the Year 1962.

Form 5C MILLER-DAVIS CO., MINNEAPOLIS

* Indicate Type of Property: R-Residential, C-Commercial, I-Industrial, U-Utility, F-Farm, L-Lakeshore, T-Timber, M-Mineral

	In Whose Name Assessed		Description of Property: Subdivision	Sec. or Lot	Town or Block	Rng.	Number of Acres Acres	Number of Acres 100ths	No. School District	Indicate Homestead Yes or No	Agr. or Non-Agr. Rec. Yes or No	* Indicate Type of Property	True and Full Valuations: Land Exclusive of Structures and Improvements	Buildings and Other Structures	Machinery Permanently Attached to Real Estate	Total True and Full Value	Assessed Valuations: Rural: Homestead Up to $4,000 20%	Rural: Over $4,000 and Non-Homestead 33⅓%	Rural: Timber Land Class 1a 20%	All Other: Homestead Up to $4,000 25%	All Other: Over $4,000 and Non-Homestead 40%	All Other: Machinery Permanently Attached to Real Estate 33⅓%	All Other: Seasonal and Recreational Cabins 33⅓%	Total Assessed Value	Total Assessed Value as Equalized by the Board of Review	Final Equalized Value
													Dollars	Dollars	Dollars	Dollars	Dollars	Dollars	Dollars	Dollars	Dollars	Dollars	Dollars	Dollars	Dollars	Dollars
	Cleo W. + Myrtle Reeve	1	Govt Lot 4 less sold (Lot 4 less 21 acres sold)	21	139	30	3.50		114	no	yes	T	49 / 45			49 / 45		16 / 10						15	16	
	Verna Vidlon	2	Govt Lot 1 less 1 Rat Hole sold				20.20			no	yes	T	188 / 188			188 / 188		63 / 63						63	69	
	Theodore W. + Grace Johnson	3	" " 2 less sold				36.60			yes	yes	T	115 / 105			115 / 105	23 / 21							21	23	
	C.W. + Myrtle Reeve	4	" " 3 less sold				12.71			no	no	L	232 / 141	155 / 270	207 / 445	677 / 457		226 / 137	151 /					137	286 / 151	
	Laurence J. + Frances M. Sullivan	5	Part of Govt Lot 1							yes	yes	T	33 / 30			33 / 30	7 / 6							6	7	
	Theodore W. + Grace Johnson	6	NE¼ of NW¼				40			yes	yes	F	335 / 305			335 / 305	67 / 61							61	67	
	" " "	7	NW¼ of NW¼				40			yes	yes	F	260 / 236	330 / 330		616 / 560	123 / 112							112	123	
	Harry + Ruth Askins	8	SW¼ of NW¼				40			yes	yes	F	654 / 485	770 / 700		1304 / 1185	261 / 237							237	261	
	" " "	9	SE¼ of NW¼				40			yes	yes	F	286 / 260			286 / 260	57 / 52							52	57	
	Lassle Szendrey	10	1½ of Govt Lot 2 less sold							no	no	L	74 / 45			74 / 45		15 / 15						15	16	
	H. L. Miller	11	NE¼ of SW¼				40			no	yes	F	488 / 444			488 / 444		162 / 148						148	162	
	" "	12	NW¼ of SW¼				40			no	yes	F	399 / 363			399 / 363		133 / 121						121	133	
	" "	13	SW¼ of SW¼				40			no	yes	F	478 / 452	594 / 540		1072 / 993		364 / 331						331	364	
	" "	14	SE¼ of SW¼				40			no	yes	F	432 / 393			432 / 393		144 / 131						131	144	
	Margaret O'Leary	15	Part of Govt Lot 4							no	no	L	74 / 45			74 / 45		15 / 15						15	16	
	C.W. + Myrtle R. Reeve	16	NE¼ of SE¼				40			yes	yes	F	1022 / 265	583 / 530		1605 / 795	175 / 159							159	175	
	Cecil Fox	17	NW¼ of SE¼				40			yes	yes	F	368 / 280	188 / 180		556 / 460	101 / 92							92	101	
	Frances + Pauline Paoli	18	SW¼ of SE¼				59			no	yes	F	394 / 344	351 / 301		745 / 645		236 / 215						215	236	
	C.W. + Myrtle R. Reeve	19	SE¼ of SE¼ less E.175' of E.175' of W.478' of S.150'				39.40			yes	yes	F	137 / 125			137 / 125	27 / 25							25	27	
	Max + Helen Reeve	20	SE¼ of SE¼				60			yes	yes	R	33 / 30	396 / 360	594 / 540	1023 / 930	128 / 78							78	86	
	(CONT. NEXT PAGE)						552.61						4607	3181		7788	843	1191						2034		
													5064 / 5207	3449 / 3845		8563 / 9052	927 / 970	1307 / 1460						2234 / 2370		

	Sold for Taxes	Valuations by School Districts as Equalized by Department of Taxation: District No. 114 Rate 43 Mills	Tax including State Homestead 14 Mills	State Tax on Non-Homestead 14 Mills	Special Taxes	Special Taxes	Total Taxes	Paid	When Paid (Month Day Year)	Number of Receipt	March Settlement 1963	June Settlement 1963	Penalty	November Settlement 1963	Penalty	Collections to First Monday in January 1964	Penalty	Delinquent on First Monday in January 1964	Total Delinquent Tax and Penalty	Remarks
		Dollars	$ cts.	$ cts.	$ cts.	$ cts.	$ cts.				$ cts.	$ cts.	$ cts.	$ cts.	$ cts.	$ cts.	$ cts.	$ cts.	$ cts.	
1		16	392	14			406	2nd HALF PAID	AUG 21 1963	7441										
2		69	1690	58			1748	1st HALF PAID / PAID IN FULL	MAY 22 1963 / MAY 29 1963	7770		2.63 / 17.48		2.63						10557 / 18763
3		H 23	564				564	PAID IN FULL	OCT 25 1963	8440				5.64	30					1539
4		226	6100	144			6244	2nd HALF PAID / 1st HALF PAID / 2nd HALF PAID	AUG 21 1963 / MAY 22 1963 / OCT 25 1963	7441 / 7601 / 8441		31.47		31.47						10557
5		H 7	172				172	1st HALF PAID	MAY 31 1963	3203		1.86		1.86						10128
6		H 67	1642				1642	PAID IN FULL	[illegible]	8440										15371
7		H 123	3012				3012	PAID IN FULL	[illegible]					46.54	70					
8	SOLD FOR TAXES	H 261	6392				6392	PAID IN FULL	NOV 20 1963							63.92				19263
9	SOLD FOR TAXES	H 57	1396				1396	PAID IN FULL / 2nd HALF PAID	NOV 20 1963 / DEC 13 1963	21458						13.96	6.03			
10		25	674	22			696	1st HALF PAID	MAY 14 1963	21564		34.82				34.8	2.8			10675
11	SOLD FOR TAXES	162	3948	138			4106											41.06		19356
12	SOLD FOR TAXES	133	3258	114			3372											33.72		
13	SOLD FOR TAXES	364	8916	310			9226											92.30		
14	SOLD FOR TAXES	144	3526	122			3648											36.48		
15		25	674	22			696											6.96	7.66	15366
16		H 175	4286				4286	2nd HALF PAID / 1st HALF PAID	AUG 21 1963 / MAY 22 1963	7441 / 7601		21.43		21.43						10557
17		H 101	2474				2474	PAID IN FULL	APR 24 1963	7051		24.74								9529
18		236	5780	202			5982	PAID IN FULL / 2nd HALF PAID	MAY 9 1963 / AUG 21 1963	7245 / 7441		59.82								1259
19		H 27	662				662	1st HALF PAID / 2nd HALF PAID	MAY 20 1963 / AUG 21 1963	7601 / 7441		3.31		3.31						16357
20		H 124 / H 970 / 11	3160 / 51290 / 7448	276 = 1400 / = 3370	1.96		54934	2nd HALF PAID / 1st HALF PAID	AUG 21 1963 / MAY 31 1963	7441 / 7203		15.85		15.80						16829 / 20713
		2094	537 38									120.42		120.06		34.48				

Cass County Land Office
Pine Beach
Pine Marina Resort
Pine Beach Resort
Sand Beach
Sol Sunset
Wilderness Beach
Edgewater Shores

Assessment Roll and Tax List of Real Property in the Town of Powers

Form 5C MILLER-DAVIS CO., MINNEAPOLIS

* Indicate Type of Property: R-Residential, C-Commercial, I-Industrial, U-Utility, F-Farm, L-Lakeshore, T-Timber, M-Mineral

	IN WHOSE NAME ASSESSED	DESCRIPTION OF PROPERTY: SUBDIVISION	Sec. or Lot	Town or Block	Rng.	Number of Acres of Land (Acres / 100ths)	No. School District	Indicate Homestead Yes or No	Agr. or Resc. Yes or No	* Indicate Type of Property	TRUE AND FULL VALUATIONS: LAND Exclusive of Structures and Improvements	BUILDINGS and Other Structures	MACHINERY Permanently Attached to Real Estate	TOTAL True and Full Value	ASSESSED VALUATIONS: RURAL: Homestead Up to $4,000 20%	Over $4,000 and Non-Homestead 33⅓%	ALL OTHER: Timber Land Class 3e 20%	Homestead Up to $4,000 25%	Over $4,000 and Non-Homestead 40%	MACHINERY Permanently Attached to Real Estate 33⅓%	Seasonal and Recreational Cabins 33⅓%	TOTAL ASSESSED VALUE	Total Assessed Value as Equalized by the Board of Review	FINAL EQUALIZED VALUE
											Dollars	Dollars	Dollars	Dollars	Dollars	Dollars	Dollars	Dollars	Dollars	Dollars	Dollars	Dollars	Dollars	Dollars
											4,425,70	110,70												
											1,232,0	15,090												
1		NE¼ of NE¼	21	139	30		114																	
2		NW¼ of NE¼																						
3	Douglas W. + Lucille Mary Barrett	FRACTION of 1 Ac. of Govt Lot 2						no	no	L	64 43 / 39			64 43 / 39		21 4 / 13					13	21 / 74		
4		SE¼ of NE¼																						
5	Vernon + Concetta Fox					1		yes	no	L	49 33 / 30	314 471 / 285		529 847 / 315	104 69 / 63						63	104 / 69		
6		NE¼ of NW¼																						
7	Janice H. + Naomi M. Planting	S. 50' of N. 100' of Govt Lot 4						no	no	L	93 49 / 45			93 49 / 45		24 16 / 15					15	24 / 16		
8		SW¼ of NW¼																						
9		SE¼ of NW¼																						
10	Orville J. + Lisette B. Callahan	1 Ac. of Govt Lot 3				1		no	no	L	124 83 / 75			124 83 / 75		41 28 / 25					25	42 / 28		
11	" " "	PART of Govt Lot 3						no	no	L	124 83 / 75			124 83 / 75		41 28 / 25					25	42 / 28		
12		NW¼ of SW¼																						
13	State of Minnesota	E. 33' of Govt Lot 3																						
14		SE¼ of SW¼																						
15	Norman Donat	PART of Govt Lot 4						no	no	L	93 49 / 45			93 49 / 45		24 16 / 15					15	24 / 16		
16		NE¼ of SE¼																						
17		NW¼ of SE¼																						
18	Arthur Hughes, Jr.	N. 100' of Govt Lot 4						no	no	L	148 99 / 90			148 99 / 90		49 33 / 30					30	49 / 30		
19	Robert + Alice Reeve	S. 100' of N. 150' of Govt Lot 4						no	no	L	93 49 / 45			93 49 / 45		24 16 / 15					15	24 / 16		
20	Dexter R. Tyrrell, et al	S. 200' of N. 300' of Govt Lot 4				2		no	no	L	297 98 / 180			297 98 / 180		99 66 / 60					60	99 / 60		
											624	265		909	69	198					261			
											686	314		1000	69	312						429	286	
											1025	471		1496	104	325								

Cass County, Minnesota, for Taxes for the Year 1962.

NA

	SOLD FOR TAXES	VALUATIONS BY SCHOOL DISTRICTS AS EQUALIZED BY DEPARTMENT OF TAXATION: District No. ___ Rate ___ Mills	District No. ___ Rate ___ Mills	District No. 114 Rate 43 Mills	District No. ___ Rate ___ Mills	District No. ___ Rate ___ Mills	District No. ___ Rate ___ Mills	Tax Including State Homestead	State Tax on Non-Homestead 8.3 Mills	SPECIAL TAXES	SPECIAL TAXES	TOTAL TAXES	PAID	WHEN PAID (Month Day Year)	Number of Receipt	March Settlement 1963	June Settlement 1963	Penalty	November Settlement 1963	Penalty	Collections to First Monday in January 1964	Penalty	Delinquent on First Monday in January 1964	Total Delinquent Tax and Penalty	REMARKS
		Dollars	Dollars	Dollars	Dollars	Dollars	Dollars	$ cts.	$ cts.	$ cts.	$ cts.	$ cts.				$ cts.	$ cts.	$ cts.	$ cts.	$ cts.	$ cts.	$ cts.	$ cts.	$ cts.	
1																									
2																									
3				21				566	18			584	PAID IN FULL	SEP 17 1963	13935				5.84						1582
4																									
5				H 104				2808				2808	HALF PAID	MAY 31 1963	13694		14 04						1484	15 44	1148 32 792
6																									
7				24				648	20			668	PAID IN FULL	APR 24 1963	8652		6 68								7459
8																									
9																									
10				42				1134	36			1170	PAID IN FULL	MAY 1 1963											
11				42				1134	36			1170	PAID IN FULL	MAY 1 1963	12663		23 40								16597
12																									
13																									
14																									
15				24				648	20			668	PAID IN FULL	NOV 21 1963	21461				6 68	53	6 68	53			7453 no address
16																									
17																									
18				49				1322	42			1364											1364	15 00	7443 no address
19				24				648	20			668	PAID IN FULL	Sept 23 1963	15654				6 68	20					7452 no address
20				99				2672	84			2756	PAID IN FULL	APR 30 1963	5147		27 56								7466
				H 104																					
				335																					
				439				11580	296			11876					71 68		12 52				2760		

Assessment Roll and Tax List of Real Property in the Town of Powers

Form 5C MILLER-DAVIS CO., MINNEAPOLIS

* Indicate Type of Property: R-Residential, C-Commercial, I-Industrial, U-Utility, F-Farm, L-Lakeshore, T-Timber, M-Mineral

	IN WHOSE NAME ASSESSED	DESCRIPTION OF PROPERTY: SUBDIVISION	Sec. or Lot	Town or Block	Rng.	Number of Acres of Land: Acres	100ths	No. School District	Indicate Homestead	Agri. Seas. Rec. Vet.	* Indicate Type of Property	TRUE AND FULL VALUATIONS: LAND Exclusive of Structures	BUILDINGS and Other Structures	MACHINERY Permanently Attached to Real Estate	TOTAL True and Full Value	ASSESSED VALUATIONS: RURAL: Homestead Up to $4,000 20%	RURAL: Over $4,000 and Non-Homestead 33⅓%	ALL OTHER: Timber Land Class 3a 20%	ALL OTHER: Homestead Up to $4,000 25%	ALL OTHER: Over $4,000 and Non-Homestead 40%	ALL OTHER: MACHINERY Permanently Attached to Real Estate 33⅓%	ALL OTHER: Seasonal and Recreational Cabins 33⅓%	TOTAL ASSESSED VALUE	Total Assessed Value as Equalized by the Board of Review	FINAL EQUALIZEF. VALUE
												Dollars	Dollars	Dollars	Dollars	Dollars	Dollars	Dollars	Dollars	Dollars	Dollars	Dollars	Dollars	Dollars	Dollars
	Doris M. Gustafson											710 710	710 710												
1	" "	GOUT LOT 3	22	19	30	36	10	114	no	yes	T	396 360			396 360		132 120						120	132	
2		NW¼ of NE¼				40			no	yes	T	238 216			238 216		79 72						72	79	
3	Donald Asplund	SW¼ of NE¼ less 5.3 ac.				37			no	yes	T	234 213			234 213		78 71						71	78	
4		SE¼ of NE¼																							
5	Wm. F. + Amanda J. Ritchie	6.5 ac. IN NE Cor. of Gout Lot 4				6	75		no	no	Sr	L	377 253 230	331 496 301	875 534 531						292 194 177		177	292 194	
	State of Minnesota																								
6		NE¼ of NW¼																							
7	Cleo W. + Myrtle Reeve	Gout Lot 1				39	40		yes	yes	T	302 275			302 275	60 55							55	60	
8	" " "	" " 2 less sold				35	10		yes	no	L	403 269 245			403 269 245	81 54 49							49	81 54	
	State of Minnesota																								
9		SE¼ of NW¼																							
10	Earnest + Jane Frances Snare	S. 3 ac. of SW¼ of NE¼ + S. 3 ac. of Gout Lot 4				6			no	no	C	138 92 84	990 485 900		1128 577 984		541 360 328						328	541 360	
11	Frank L. + Jayola T. Kennett	NE¼ of SW¼				40			no	yes	T	221 201	169 99		330 300		110 100						100	110	
12	~~State of Minnesota~~ Lucille M. Jarrett	NW¼ of SW¼																							
13	A. C. + Mabel Wilson	SW¼ of SW¼ less sold				40			no	yes	F	254 231			254 231		85 77						77	85	
14	" " "	SE¼ of SW¼				40			no	yes	F	368 335	232 265		600 600		200 200						200	200	
15	Henry + Anna Ohlberg	About 2 ac. of Gout Lot 6				2			no	no	L	100 67 61	659 988 547	1088 726 660		363 242 220							220	363 242	
16	Elmer + Alma Christensen	Gout Lot 3 less sold				28	52		no	yes	F	342 220	748 680		990 900		330 300						300	330	
17	Ernest + Jane Frances Snare	Gout Lot 5 4 ac. of Gout Lot 6				30			yes	yes	T	135 120			135 120	27 24							24	27	
18	Henry + Anna Ohlberg	Gout Lot 6 less sold				17	50		no	no	C	223 149 135	480 528 992 270 897 445	1169 744 875		134 89 81	394 176 160						241	398 265	
19	Gorham Richard Powers, et al	" " 7 less sold				18	50		no	no	Sr	L	663 147 402	198 297 180	960 660 582						320 213 194		194	320 213	
20	Anne M. Hacking	Part of Gout Lot 7				3			no	no	L	118 72	79		118 72		39 24						24	39 24	
	(CONT NEXT PAGE)					419	87						9406 3774		7174	209	1672				371	2252			
													3788 4411	4552 5652	7820 10063	230 3021	1838 2241				407 612		3155	2245 3155	

A NA

	SOLD FOR TAXES	VALUATIONS BY SCHOOL DISTRICTS AS EQUALIZED BY DEPARTMENT OF TAXATION: District No. / Rate — Mills	District No. / Rate — Mills	District No. / Rate — Mills	District No. / Rate — Mills	District No. / Rate — Mills	District No. / Rate — Mills	Tax including State Homestead — Mills	State Tax on Non-Homestead 5.4 Mills	SPECIAL TAXES	SPECIAL TAXES	TOTAL TAXES	PAID	WHEN PAID (Month Day Year)	Number of Receipt	March Settlement 1963	June Settlement 1963	Penalty	November Settlement 1963	Penalty	Collections to First Monday in January 1964	Penalty	Delinquent on First Monday in January 1964	Total Delinquent Tax and Penalty	REMARKS
		Dollars	Dollars	Dollars	Dollars	Dollars	Dollars	$ cts.	$ cts.	$ cts.	$ cts.	$ cts.				$ cts.	$ cts.	$ cts.	$ cts.	$ cts.	$ cts.	$ cts.	$ cts.	$ cts.	
1		132						3234	112			3346	2nd HALF PAID	AUG 3 1 1963			1673		1673						
2		79						1934	68			2002	1st HALF PAID	MAY 3 1 1963	13176		1001		1001						
3		78						1910	66			1976	2nd HALF PAID	OCT 3 1 1963			1001		1001						
													Balance Paid	OCT 3 1 1963	13647		732		732						
4													3rd Paid	MAY 3 1 1963											
5		292						7152	250			7402	PAID IN FULL	APR 1 6 1963	12986		7402								
6																									
7		H 60						1470				1470	2nd HALF PAID	AUG 2 1 1963											
													1st HALF PAID	MAY 2 2 1963	11941		735		735						
8			H 81					2186				2186	2nd HALF PAID	AUG 2 1 1963	12067										
													1st HALF PAID	MAY 2 2 1963			1092		1093						
9																									
10			# 135 / 449	Abated # 9225				123 64 / 146 04	284 / 462			126 48 / 146 06	1st HALF PAID	MAY 2 8 1963	12050		7533		7533	Refunded 24.18				24.18 abated	
													2nd HALF PAID	SEP 1 6 1963	12345										
11		110						2694	94			2788	PAID IN FULL	MAY 3 1 1963	13225		2788								
12																									
13	SOLD FOR TAXES	85						2082	72			2154	PAID IN FULL	OCT 3 0 1963					7736	-270					
14	SOLD FOR TAXES	220						5388	188			5576	PAID IN FULL	OCT 3 0 1963	19027										
													2nd HALF PAID	OCT 3 1 1963	13348										
15			363					9798	310			10108	1st HALF PAID	MAY 2 8 1963	12047		5054		5054						
16		330						8082	282			8364	1st HALF PAID	MAY 3 1 1963	13417		4182					4182	4600		
17		H 27						662				662	1st HALF PAID	AUG 2 8 1963	12350		331		331						
													2nd HALF PAID	SEP 1 0 1963	13843										
18			H 134 / 264					10744	226			10970	1st HALF PAID	MAY 2 8 1963	12047		5485		5485						
													2nd HALF PAID	SEP 1 0 1963	13848										
19		320						7838	274			8112	PAID IN FULL	MAY 2 0 1963	12984		8112								
20	SOLD FOR TAXES		39					10522	34			10086	PAID IN FULL	MAY 3 1 1963	13496		10086								
		H 81	H 215					424 46																	
		1646	1207					38384	2438			83268													
		1733	1422	3155				80830									47719		31267			4182			

Assessment Roll and Tax List of Real Property in the Town of Powers, Cass County, Minnesota, for Taxes for the Year 1962.

Form 5C MILLER-DAVIS CO., MINNEAPOLIS

* Indicate Type of Property: R-Residential, C-Commercial, I-Industrial, U-Utility, F-Farm, L-Lakeshore, T-Timber, M-Mineral

A NA

	In Whose Name Assessed	Description of Property: Subdivision	Sec. or Lot	Town or Block	Rng.	Number of Acres of Land: Acres	100ths	No. School District	Indicate Homestead Yes or No	Indicate Veteran Yes or No	Indicate Type of Property	True and Full Valuations: Land Exclusive of Structures and Improvements Dollars	Buildings and Other Structures Dollars	Machinery Permanently Attached to Real Estate Dollars	Total True and Full Value Dollars	Assessed Valuations: Rural: Homestead Up to $4,000 20% Dollars	Rural: Over $4,000 and Non-Homestead 33⅓% Dollars	All Other: Timber Land Class 3a 20% Dollars	All Other: Homestead Up to $4,000 25% Dollars	All Other: Over $4,000 and Non-Homestead 40% Dollars	All Other: Machinery Permanently Attached to Real Estate 33⅓% Dollars	All Other: Seasonal and Recreational Cabins 33⅓% Dollars	Total Assessed Value Dollars	Total Assessed Value as Equalized by the Board of Review Dollars	Final Equalized Value Dollars
1			22	139	30			114																	
2																									
3	State of Minnesota	PART of Govt Lot 2																							
4																									
5	William + Effie Lippke	PART of Govt Lot 8				23			no	R	L	118 79 / 72	958 / 780	1287	1405 / 1852							468 / 284	284	468 / 512	
6																									
7																									
8	Executive Income Statement Income	Lot 4 of L.L.A. (part)																							
9																									
10	Hufford O. + Virginia M. Mann	W. 570' of E. 790' of Govt Lot 6							no	no	L	123 82 / 75	945 / 402	663	786 / 524 / 477		262 / 174 / 157						157	262 / 174	
11																									
12																									
13	Fred Gerhard	S. 350' of W. 430' of SWNW of SWNW							no	no	R	49 33 / 30	669 / 60		148 99 / 90		49 33 / 30						33	49 / 30	
14																									
15	Ernest + Jane Frances Lnare	W'ly 70' of Govt Lot 7							yes	no	R	49 33 / 30			49 33 / 30	107 / 6							6	107 / 6	
16																									
17																									
18																									
19																									
20																									
						23						207 / 339	1243 / 1606 / 3849		1449 / 1676 / 2328	6 / 107	189 / 307 / 371					284 / 468	479	789	526

	Sold for Taxes	Valuations by School Districts as Equalized by Department of Taxation: District No. ___ Rate ___ Mills	District No. ___ Rate ___ Mills	District No. 114 Rate 43 Mills	District No. 114 Rate 43 Mills	District No. ___ Rate ___ Mills	District No. ___ Rate ___ Mills	Tax including State Homestead ___ Mills	State Tax on Non-Homestead 6.4 Mills	Special Taxes	Special Taxes	Total Taxes		Paid	When Paid Month Day Year	Number of Receipt	March Settlement 1963	June Settlement 1963	Penalty	November Settlement 1963	Penalty	Collections to First Monday in January 1964	Penalty	Delinquent on First Monday in January 1964	Total Delinquent Tax and Penalty	Remarks
		Dollars	Dollars	Dollars	Dollars	Dollars	Dollars	$ cts.	$ cts.	$ cts.	$ cts.	$ cts.					$ cts.	$ cts.	$ cts.	$ cts.	$ cts.	$ cts.	$ cts.	$ cts.	$ cts.	
1													1													
2													2													
3													3													
4													4	2nd HALF PAID	OCT 9 1963	20312										
5				468				11462	400			11862	5	1st HALF PAID	MAY 31 1963	3613		5931		5931					11001 22712	
6													6													
7													7													
8													8													
9													9													
10				262				70721	224			72946	10	PAID IN FULL	AUG 16 1963	13818				72946	1.82					74828
11													11													
12													12													
13				49				1322	42			1364	13											1364	1500	15322
14													14													
15				H 10				276				270	15	1st HALF PAID 2nd HALF PAID	MAY 28 1963 SEP 10 1963	12150 13445		135		135						13677
16													16													
17													17													
18													18													
19													19													
20													20													
				468	H 10 / 311 / 321	799		11462 / 8664 / 20126	666			20792						6066		13362				1364		

Assessment Roll and Tax List of Real Property in the Town of Powers, Cass County, Minnesota, for Taxes for the Year 1962.

Form 5C MILLER-DAVIS CO., MINNEAPOLIS

* Indicate Type of Property: R-Residential, C-Commercial, I-Industrial, U-Utility, F-Farm, L-Lakeshore, T-Timber, M-Mineral

	IN WHOSE NAME ASSESSED	DESCRIPTION OF PROPERTY: SUBDIVISION	Sec. or Lot	Town or Block	Rng.	Number of Acres of Land (Acres / 100ths)		No. School District	Indicate Homestead Yes or No	Agricultural Homestead Yes or No	Indicate Type of Property*	TRUE AND FULL VALUATIONS: LAND Exclusive of Buildings and Improvements	BUILDINGS and Other Structures	MACHINERY Permanently Attached to Real Estate	TOTAL True and Full Value	ASSESSED VALUATIONS: Homestead Up to $4,000 20%	RURAL: Over $4,000 and Less Homestead 33⅓%	ALL OTHER: Timber Land Class 3a 20%	Homestead Up to $4,000 25%	Over $4,000 and Non-Homestead 40%	MACHINERY Permanently Attached to Real Estate 33⅓%	Seasonal and Recreational Cabins 33⅓%	TOTAL ASSESSED VALUE	Total Assessed Value as Equalized by the Board of Review	FINAL EQUALIZED VALUE	REMARKS
												Dollars	Dollars	Dollars	Dollars	Dollars	Dollars	Dollars	Dollars	Dollars	Dollars	Dollars	Dollars	Dollars	Dollars	
1	Eugene L. + Mary Landis	NE¼ of SW¼ N. of HY. 87 + E. 200' of Govt Lot 3 lying N. of HY. 87	23	139	30	6		114	no	SR	L	346 230 / 209	727 / 661	1490 / 870	1435 959 / 870							478 319 / 290	290	478 / 319		
2	E. R. Lippka	NW¼ MN EN (LAKE) Govt Lot 4 less W. 300' + less E. 431.3' of W. 731.3 except S. 615' + less E. 200' of W. 931.3' except S. 560'				10.04			yes	no	R	256 171 / 155	643 / 600	1039 / 930	1295 864 / 785	259 173 / 157						259 173 / 157		259 173 / 157		
3	Arnold B. + Sophie A. Anderson	Govt Lot 5				22.70			yes	yes	R	238 159 / 145	963 / 530	594 / 394	1821 1122 / 975	159 106 / 97						159 106 / 97		159 106 / 97		
4	Thomas Albert + Isabelle B. Bostock	E. 200' of W. 931.3' except S. 560' of Govt Lot 4				1			no	SR	L	76 51 / 46	363 / 237	314 / 285	753 503 / 470	157 105 / 95						157 105 / 95		157 105 / 95		
5	A. Leslie + Imogene I. Smith	Govt Lot 2				22.35			yes	no	C	610 407 / 370	1260 / 360	1386 2078 / 346 594	3253 2189 / 1370	241 161 / 146	693 462 / 420						566	934 / 566		
6	Doris M. Gustafson	" " 1				2.30			no	no	L	174 116 / 105	747 / 120	1188 / 720	1362 908 / 825		454 302 / 275						275	454 / 275		
7	Eugene D. + Mary Landis	W. 564' of S. 90' of Govt Lot 3				1.1			no	no	L	73 49 / 45			73 49 / 45		24 16 / 15						15	24 / 15		
8	A. Leslie + Imogene I. Smith	Govt Lot 3 less APPROX. 4 ACS. 1 AC. of Govt Lot 3 W. of Rainey Lake N. of Rickus + Tondorin Rd.				34.45			no	no	L	561 374 / 340	567 / 327	943 / 630	1104 736 / 667		368 245 / 223						223	368 245 / 223		
9	Elmer + Alma Christensen					1			no	no	L	99 66 / 60	105 / 150	247 / 210	346 231 / 210		115 77 / 70						70	115 77 / 70		
10	Isaac M. Walker	NE¼ of SW¼ less 5½ ac.				34.50			no	yes	F	449 / 381			449 / 381		149 / 127						127	149 / 127		
11	" "	Govt Lot 8 less 4 ac. + less 1½ ac.				24.66			no	yes	F	310 / 191	232 / 211		442 / 402		147 / 134						134	147 / 134		
12	Henry C. + Vernice E. Montmann	Govt Lot 9				60			no	no	L	99 66 / 60			99 66 / 60		33 22 / 20						20	33 22 / 20		
13	L. M. Walker	" " 7				46.30			no	yes	F	426 / 387			426 / 387		142 / 129						129	142 / 129		
14	Luella Powers	All that part of Govt Lot 8 lying S. of S. line running E + W less 11 ac.				3			no	no	L	118 79 / 72			118 79 / 72		39 26 / 24						24	39 / 24		
15	A. O. + Mabel Wilson	NE¼ of SE¼ lying S + E of HY. 87 + W. of C.R. 12				37			no	yes	T	56 / 51			56 / 51		19 / 17						17	19 / 17		
16	Fred K. + Violet M. Schultz	NW¼ of SE¼ S. of HY. 87 less sold				40			yes	yes	R	297 198 / 180	357 / 870	1435 / 1050	1787 1250 / 1050	346 231 / 210						210	346 231 / 210		
17	" " "	Govt Lot 6 less sold				24.60			yes	yes	T	209 / 190			209 / 190	42 / 38						38	42 / 38		
18	A. O. + Mabel Wilson	SE¼ of SE¼ less sold				37.79			no	yes	T	165 / 150			165 / 150		55 / 50						50	55 / 50		
19	Lyle A. + Carol V. Thomas	227' N + S x 430' E + W in SW Cor. of SE¼ of SE¼				2.21			no	yes	T	79 / 72			79 / 72		26 / 24						24	26 / 24		
20	(CONT NEXT PAGE)											35160														
													3209 / 2538	5769 / 4834	8969 / 7372	646 / 511	1598 / 1364				385 / 304	2469 / 2055		2469 / 2055		
													2538 / 2470	4834 / 4385	7372 / 6855	511 / 1044	1364 / 2355				304 / 685	2055 / 3734		2055 / 3734		

A NA

	SOLD FOR TAXES	VALUATIONS BY SCHOOL DISTRICTS AS EQUALIZED BY DEPARTMENT OF TAXATION: District No. / Rate — Mills	District No. / Rate — Mills	District No. / Rate — Mills	District No. / Rate — Mills	District No. / Rate — Mills	District No. / Rate — Mills	Tax Including State Homestead — Mills	State Tax on Non-Homestead 8.54 Mills	SPECIAL TAXES	SPECIAL TAXES	TOTAL TAXES	PAID	WHEN PAID	Number of Receipt	March Settlement 1963	June Settlement 1963	Penalty	November Settlement 1963	Penalty	Collections to First Monday in January 1964	Penalty	Delinquent on First Monday in January 1964	Total Delinquent Tax and Penalty	REMARKS
		Dollars	Dollars	Dollars	Dollars	Dollars	Dollars	$ cts.	$ cts.	$ cts.	$ cts.	$ cts.		Month Day Year		$ cts.	$ cts.	$ cts.	$ cts.	$ cts.	$ cts.	$ cts.	$ cts.	$ cts.	
1			478					1128	408			1216	PAID IN FULL	JUL 1 0 1963	14733				121 16	2.92					10555
2													Omaha	OCT 2 8 1963	16135										
3				H 259				6942				6921	PAID IN FULL	OCT 1 0 1963	15127				69.92	1.40					10651
4			H 156					3820				3820	PAID IN FULL	JAN 3 1963	6	3820									
5	SOLD FOR TAXES		157					3846	194			3980	Balance Paid	OCT 3 1 1963	21181										10584
6		Abate #9031		H 244 / 148	(H 194) / 126			16574 / 25212	358 / 545			16932 / 25804	1st Paid / 2nd HALF PAID	MAY 3 1 1963 / OCT 3 1 1963	13722 / 21182		20.00		19.80						22771 / 13961
7				484				12254	388			12642	1st HALF PAID / Balance Paid	MAY 3 1 1963 / OCT 3 1 1963	13723 / 21181		84.66		84.66						Plus 1 abate 88.72 Canc. 15265 / 22754
8				24				648	20			668	1st Paid	MAY 3 1 1963	13716		63.11		63.31						10676
9				325 / 368	Abate / 368			7969 / 9434	255 / 374			8224 / 9802	8 PAID IN FULL	JUL 1 0 1963	14723				68.5	.56					10555
10				368				9434	374			9802	9th HALF PAID / 1st HALF PAID	OCT 3 1 1963 / MAY 3 1 1963	21183 / 13725		41.07		41.07						22788 / 20.34 Abated 15265
11				115				3104	98			3202	10th HALF PAID	OCT 3 1 1963	21419		16.01						1601	17.61	7439 / 22707
12			140					3430	120			3550	2nd HALF PAID / 11th HALF PAID	OCT 2 3 1963 / MAY 2 3 1963	18892		17.75		17.75						11603 / 22713
13			147					3600	126			3726	2nd HALF PAID / 12th HALF PAID	OCT 2 3 1963 / MAY 2 3 1963	9679		18.63		18.63						" "
14				H 20 / 23	Abate #5878			3.90 / 840	28			5.90 / 868	Balance Paid / 13 Paid	JUN 1 3 1963 /	13893 / 13725		3.78		1.65						3.78 Abated 10593 / 11.62
15			142					3478	122			3600	2nd HALF PAID / 14th HALF PAID	OCT 2 3 1963 / MAY 2 3 1963	18893 / 9679		18.06		18.06						11603 / 22710
16				39				1052	34			1086	15th HALF PAID	MAY 3 1 1963	13724		5.43						5.43	5.97	22797 / Paid Under Protest
17			19					466	16			482	16 PAID IN FULL	MAY 2 2 1963	9577		4.82								11554
18			H 346					8474				8474	17 PAID IN FULL	MAR 2 7 1963	7923		84.74								7441
19			H 42					1028				1028	18 PAID IN FULL	MAR 2 7 1963			10.28								
20			55					1348	46			1394	19 PAID IN FULL	MAY 2 2 1963	9587		13.94								11554
			26					636	22			658	20 PAID IN FULL	MAY 2 3 1963	9086		6.58								11535
			H 544 / 1164	H 500 / 1726				41834 / 60086	3468			104888				3820	408.80		462.60				31.44		112.34 abated cancelled
			1709	2226	3934			101920																	

Assessment Roll and Tax List of Real Property in the Town of Powers, Cass County, Minnesota, for Taxes for the Year 1962.

Form 5C MILLER-DAVIS CO., MINNEAPOLIS

* Indicate Type of Property: R-Residential, C-Commercial, I-Industrial, U-Utility, F-Farm, L-Lakeshore, T-Timber, M-Mineral

	IN WHOSE NAME ASSESSED	DESCRIPTION OF PROPERTY: SUBDIVISION	Sec. or Lot	Town or Block	Rng.	Number of Acres of Land: Acres	100ths	No. School District	Indicate Homestead Yes No	Agri. or Resi. Yes No	Indicate Type Property	TRUE AND FULL VALUATIONS: LAND Exclusive of Structures and Improvements	BUILDINGS and Other Structures	MACHINERY Permanently Attached to Real Estate	TOTAL True and Full Value	ASSESSED VALUATIONS: RURAL: Homestead Up to $4,000 20%	Over $4,000 and Non-Homestead 33⅓%	ALL OTHER: Timber Land Class 3a 20%	Homestead Up to $4,000 25%	Over $4,000 and Non-Homestead 40%	MACHINERY Permanently Attached to Real Estate 33⅓%	Seasonal and Recreational Cabins 33⅓%	TOTAL ASSESSED VALUE	Total Assessed Value as Equalized by the Board of Review	FINAL EQUALIZED VALUE
												Dollars	Dollars	Dollars	Dollars	Dollars	Dollars	Dollars	Dollars	Dollars	Dollars	Dollars	Dollars	Dollars	Dollars
1	Clyde H. + Annie F. Quinn	E. 631.3' of W. 791.3' except S. 618' of Govt Lot 4	23	139	30	1.20		114	yes	no	R	106 71	50 715	50 850	156 638	191 128							116	196 128	
2	L. H. + Melva E. Heightshoe	E. 100' of W. 631.3' except S. 618' of Govt Lot 4				.66			yes	no	R	106 71	25 588		131 330	99 66							99	99 66	
3	Orrie U. + Reba K. Rollins	E. 100' of W. 731.3' except S. 618' of Govt Lot 4				.65			yes	no	L	106 71	23 500		129 571	60							60	60	
4	Lyle Thomas	1 Ac. of Govt Lot 6				1			no	SR	L	109 73	396 694		506 467	140 094 85					135 90 82		85	140 085	
5	Elmer + Alma Christensen	1 1/10 Ac. of " " 8							no	no	L	109 73	188 297		296 370	74 49	25 10						74	99 10	
6	A. Leslie + Imogene L. Smith	W. 300' of " " 4				7.50			no	no	L	321 214	445 742		766 956	104 69	354 236						104	354 236	
7	Carl H. + Laura A. Tranter	E. 100' of W. 531.3' except S. 618' of Govt Lot 4				75			no	SR	L	109 73	364 613		473 686	192 128	215				241 160		146	241 760	
8												109 73	372		445 438										
9																									
10	Otto A. Sell	200' X 400' on shore of Govt Lot 6				1.70			no	SR	L	144 96	462 693		837 558						279 186		167	279 186	
11	Hans E. + Holly B. Anderson	1 7/8 Ac. of Govt Lot 6 + SE4 of SE4				1.62			no	SR	L	118 79	196 497		315 297						138 92		92	138 092	
12	William H. + Martha Schroeder	1 Ac. of Govt Lot 3 (Tract 7)				1			no	SR	L	106 71	183 248		254 323						151 101		101	151 101	
13	Peter + Anna Kuhns	1 Ac. of " " 3				1			no	SR	L	111 74	202 394		276 468						168 112		112	168 112	
14	Anthony H. + Helen Schroeder	1 Ac. of " " 3 (Tract 8)				1			no	SR	L	111 74	396 543		507 617						218 145		145	218 145	
15	A. Leslie Smith	That Part of SE4 lying N + NW of Hy #87							no	yes	T	16			16		6						6	6	
16	Marie E. Schmidt	— lying S. + SE of Hy. 87 + E. of Lake. NE4 of SE4							no	yes	F	82 75	165 150		247 225		82 75						75	82 75	
17	A. O. + Mabel Wilson	Part of Govt Lot 6 + NW4 of SE4							no	no	L	123 82 75			123 082 75		41 025						25	41 025	
18	" " "	.56 Ac. of Part of Govt Lot 6				.56			no	no	L	123 82 75			123 082 75		41 025						25	41 025	
19	Otto A. Sell	Part of Govt Lot 6							no	no	L	88 59 54			88 059 54		30 020 18						18	30 020 18	
20																									
						18.69						1819 1337 1753	3641 Hom 5217		4186 6 5343 7877	661 288 430	877 114 574				809 886 1380	1445 1588 2339		1445 1588 2339	

	SOLD FOR TAXES	VALUATIONS BY SCHOOL DISTRICTS AS EQUALIZED BY DEPARTMENT OF TAXATION: District No. Rate Mills	District No. Rate Mills	District No. 114 Rate 42 Mills	District No. 114 Rate 42 Mills	District No. Rate Mills	District No. Rate Mills	Tax Including State Homestead Mills	State Tax on Non-Homestead 8.54 Mills	SPECIAL TAXES	SPECIAL TAXES	TOTAL TAXES	PAID	WHEN PAID (Month Day Year)	Number of Receipt	March Settlement 1963	June Settlement 1963	Penalty	November Settlement 1963	Penalty	Collections to First Monday in January 1964	Penalty	Delinquent on First Monday in January 1964	Total Delinquent Tax and Penalty	REMARKS
		Dollars	Dollars	Dollars	Dollars	Dollars	Dollars	$ cts.	$ cts.	$ cts.	$ cts.	$ cts.				$ cts.	$ cts.	$ cts.	$ cts.	$ cts.	$ cts.	$ cts.	$ cts.	$ cts.	
1				141				51 56				51 56	2nd HALF PAID	OCT 3 1963	13759		25 78		25 78						10652 22786
													1st HALF PAID	MAY 2 8 1963	9688										10598
2				199				26 72				26 72	PAID IN FULL	MAY 3 1 1963	13766		26 72								11002
3				140				37 80				37 80	PAID IN FULL	MAY 3 1 1963	13699		37 80								10525
4			135					33 86	116			34 22	PAID IN FULL	MAY 2 3 1963	9680		34 22								22785 15842
5	SOLD FOR TAXES			25				6 74	22			6 96	1st HALF PAID	MAY 3 1 1963	13418		3 48						3 48		
6				354	abate #4933			3 56	1 80			5 36	Balance Paid												46.10 abated 15365
								4 58	3 02			7 58	Paid	MAY 3 1 1963	13723										
7			241					59 02	206			61 08	PAID IN FULL	APR 3 0 1963	3150		61 08								16520
8																									
9																									
10			279					68 34	238			70 72	2nd HALF PAID	OCT 1 0 1963	14013		35 36		35 36						16522 22786
													1st HALF PAID	MAY 3 1 1963	13353										
11	SOLD FOR TAXES		138					33 80	118			34 98	PAID IN FULL	MAY 2 3 1963	9687		34 98								19264
													PAID IN FULL	MAY 1 7 1963	11568		38 26								19521
12			151					36 98	128			38 26													22960
13	SOLD FOR TAXES		168					41 14	144			42 58	PAID IN FULL	AUG 7 1963	15000			64	42 58						7450
14			218					53 40	186			55 26	PAID IN FULL	MAY 2 3 1963	14998		55 26								15868
15	SOLD FOR TAXES		6					1 46	06			1 52	PAID IN FULL	MAY 3 1 1963	13721		1 52								10523
16			82					20 08	70			20 78	PAID IN FULL	MAY 7 1963	11112		20 78								10554
17				41				11 06	36			11 42	PAID IN FULL	MAY 2 2 1963	9697		11 42								"
18				41				11 06	36			11 42	PAID IN FULL	MAY 2 2 1963			11 42								15885 22786
19				30				8 10	26			8 36	2nd HALF PAID	OCT 1 0 1963	14013		4 18		4 18						4.10 abated
													1st HALF PAID	MAY 3 1 1963	13353										
20																									
			1418	1430 491 921	2339			347 28 608 594	1634			612 22					431 53		137 11				348		

Cass County, Minnesota, for Taxes for the Year 1962.

Red Rocks

Woodland | Deg Mining Search | Pleasantview | Crosslake Search | Cohb 8811 | 21 Swamp | Pillsbury Search | Schroeder Search

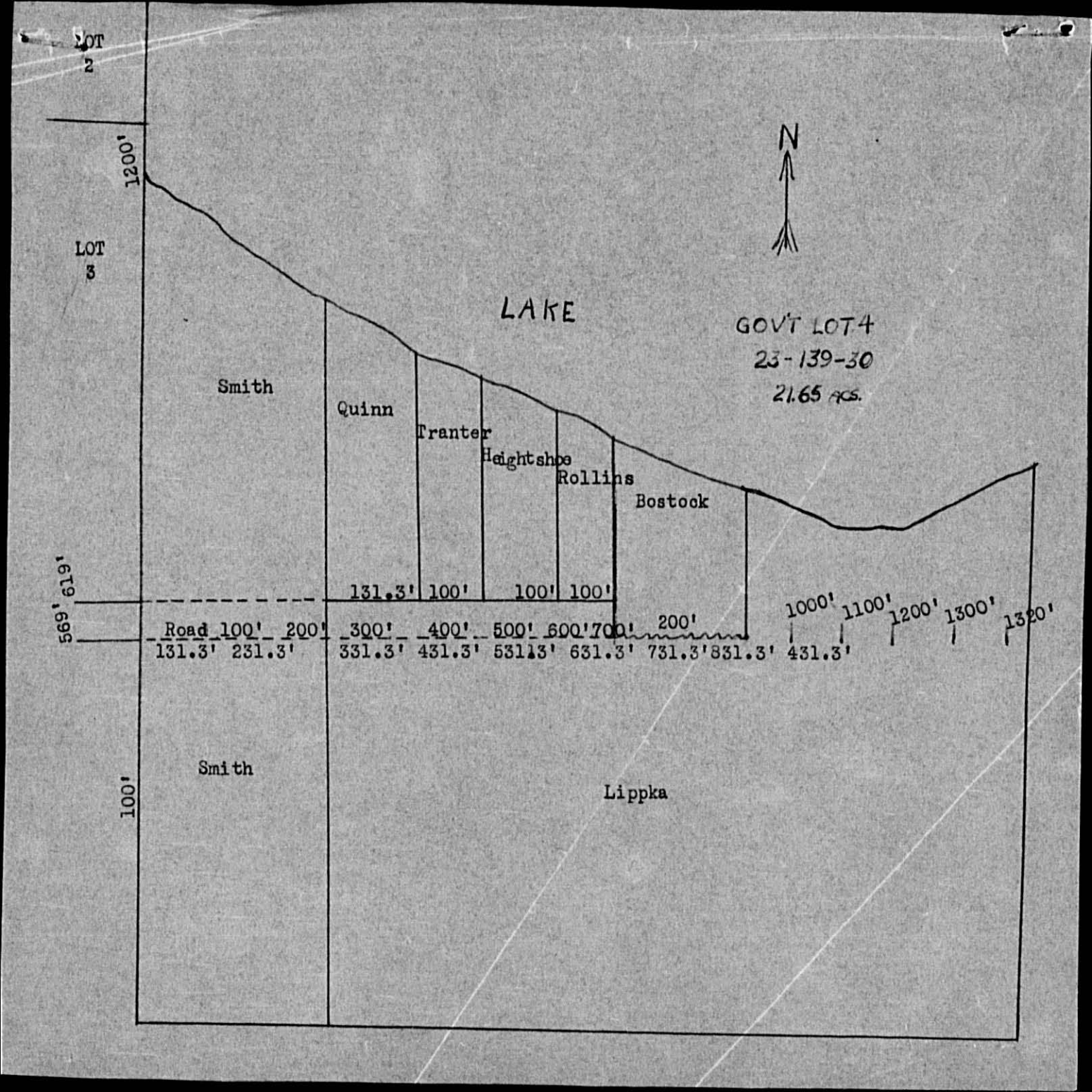
LOT 2
1200'
LOT 3
N
LAKE
GOV'T LOT 4
23-139-30
21.65 ACS.
Smith
Quinn
Tranter
Heightshoe
Rollins
Bostock
619'
569'
131.3'
100'
100'
100'
Road 100' 200' 300' 400' 500' 600' 700' 200'
131.3' 231.3' 331.3' 431.3' 531.3' 631.3' 731.3' 831.3' 431.3'
1000'
1100'
1200'
1300'
1320'
Smith
100'
Lippka

Assessment Roll and Tax List of Real Property in the Town of Powers

Form 5C HILLER-DAVIS CO., MINNEAPOLIS

* Indicate Type of Property: R-Residential, C-Commercial, I-Industrial, U-Utility, F-Farm, L-Lakeshore, T-Timber, M-Minerals

	In Whose Name Assessed	Description of Property: Subdivision	Sec. or Lot	Town or Block	Rng.	Number of Acres of Land (Acres)	Number of Acres of Land (100ths)	No. School District	Indicate Homestead Yes No	Agri. or Resd. Rev. Yes No	* Indicate Type Property	True and Full Valuations: Land Exclusive of Structures Improvements	Land	Buildings and Other Structures	Machinery Permanently Attached to Real Estate	Total True and Full Value	Assessed Valuations: Rural: Homestead Up to $4,000 20%	Rural: Over $4,000 and Non-Homestead 33⅓%	All Other: Timber Land Class 3a 20%	All Other: Homestead Up to $4,000 25%	All Other: Over $4,000 Non-Homestead 40%	All Other: Machinery Permanently Attached to Real Estate 33⅓%	All Other: Seasonal and Recreational Cabins 33⅓%	Total Assessed Value as Equalized by the Board of Review	Final Equalized Value
												Dollars	Dollars	Dollars	Dollars	Dollars	Dollars	Dollars	Dollars	Dollars	Dollars	Dollars	Dollars	Dollars	Dollars
	J. & Lucie Mettenger	Part of Lot 2																							
	Norbert Stehr	NE¼ of NE¼ (less PART lying NW'ly of ST. HY.)	24	139	30	40		114	yes	yes	F	416 / 380	363 / 320			781 / 710	156 / 142							174	156
	" "	NW¼ of NE¼ NW'ly of ST. HY.				40			yes	yes	F	550 / 260	363 / 330			913 / 590	117 / 106							106	117
	" "	SW¼ of NE¼				40			yes	yes	T	286 / 260				286 / 260	57 / 52							52	57
	" "	SE¼ of NE¼				40			yes	yes	F	485 / 450				485 / 450	97 / 90							90	97
2	Daniel & Gladys B. Becker	All of the NW¼ of NE¼ lying NW'ly of ST. HY. 487				1.50			no	no	L	139 / 81	89 / 501	581 / 826		959 / 640	320 / 582	213 / 194						179	213 / 194
	Chester C. & Eugenia Felthouse	Govt Lot 1				32.25			no	no	C	411 / 247	2244 / 720	1188		1599 / 967	666 / 533	355 / 323						533	355
	Arthur A. & Rae Ellen Reuck	NW¼ of NW¼ (Govt Lot 2 less 3.73 acs. PLAT of Echo Hills)				46.75			yes	yes	T	89 / 90	103			201 / 190	42 / 38							38	42
		SW¼ of NW¼																							
	State of Minnesota (cont. to Glen Waldron)	SE¼ of NW¼				40			yes	yes	F	357 / 325	269 / 190			626 / 515	113 / 103							103	113
	Daniel B. & Gladys B. Becker	PART of Govt Lot 1 (ROAD)				20			no	no	L	139 / 81	89 /			139 / 81		44 / 27						27	44
	Arthur Reuck	NE¼ of SW¼				40			yes	yes	F	198 / 180	1474 / 1340			1672 / 1520	334 / 304							304	334
	"	NW¼ of SW¼				40			yes	yes	T	149 / 135				149 / 135	30 / 27							27	30
	Otto L. & Eleanor S. Peckle	SW¼ of SW¼				40			yes	yes	F	1499 / 370	858 / 780			1287 / 1170	257 / 234							234	257
	" "	SE¼ of SW¼				40			yes	yes	F	253 / 230				253 / 230	51 / 46							46	51
	Harry A. & Caroline H. Veach	PART of Govt Lot 2							yes	no	L	74 / 45	741			741 / 45	1519 / 9							9	15 / 10
	State of Minnesota	NE¼ of SE¼																							
	Norbert Stehr	NW¼ of SE¼				40			yes	yes	T	352 / 320				352 / 320	70 / 64							64	70
	" "	SW¼ of SE¼				40			yes	yes	T	137 / 120				137 / 120	27 / 24							24	27
	State of Minnesota	SE¼ of SE¼																							
	Daniel B. & Gladys B. Becker (CONT NEXT PAGE)	Part of Lot 1				52.70			no	no	L	109 / 66	73			109 / 66		36 / 24						22	36 / 24
												3602 / 3961	4211 / 4720			7813 / 8681	1059 / 1368	666 / 933				1805		1485 / 2301	

A NA

	Sold for Taxes	Valuations by School Districts as Equalized by Department of Taxation: District No. 114 Rate 43 Mills	District No. 114 Rate 43 Mills	District No. 114 Rate 43 Mills	District No. 114 Rate 43 Mills	District No. Rate Mills	District No. Rate Mills	Tax Including State Homestead Mills	State Tax on Non-Homestead 8.4 Mills	Special Taxes	Special Taxes	Total Taxes	Paid	When Paid (Month Day Year)	Number of Receipt	March Settlement 1963	June Settlement 1963	Penalty	November Settlement 1963	Penalty	Collections to First Monday in January 1964	Penalty	Delinquent on First Monday in January 1964	Penalty	Total Delinquent Tax and Penalty	Remarks
		Dollars	Dollars	Dollars	Dollars	Dollars	Dollars	Dollars	$ cts.	$ cts.	$ cts.	$ cts.				$ cts.	$ cts.	$ cts.	$ cts.	$ cts.	$ cts.	$ cts.	$ cts.	$ cts.	$ cts.	
1		H 156						3820				3820	1 PAID IN FULL	MAY 3 1963	5347		3820									10518
2		H 117						2666				2666	2 PAID IN FULL	MAY 3 1963	5347		2666									"
3		H 57						1396				1396	3 PAID IN FULL	MAY 3 1963	5347		1396									"
4		H 94						2424				2424	4 PAID IN FULL	MAY 3 1963	5347		2424									"
5				320				8638	274			8912	5 PAID IN FULL	MAY 3 1 1963	5371		8912									10552
6				533				14388	456			14844	6 PAID IN FULL	MAY 1 6 1963	11435		14844									10597
7		H 42						1028				1028	7 PAID IN FULL	MAY 1 6 1963			1028									"
8													8													
9		H 113						2768				2768	9										2768	3645		10877
10				44				1188	38			1226	10 PAID IN FULL	MAY 3 1 1963	5371		1226									10552
11		H 334						8180				8180	11 1st HALF PAID 2nd HALF PAID	OCT 3 1 1962 MAY 1 6 1963	2050 / 11436		4090		4090							10553
12		H 30						734				734	12 1st HALF PAID 2nd HALF PAID	OCT 3 1 1962 MAY 1 6 1963	2050 / 11436		367		367							"
13		H 257						6294				6294	13 PAID IN FULL	APR 1 8 1963			7544									10519
14		H 51						1250				1250	14 PAID IN FULL	APR 1 8 1963												"
15			H 15					404				404	15 PAID IN FULL	MAY 1 0 1963	11464		404									10595
16													16													
17		H 70						1714				1714	17 PAID IN FULL	MAY 3 1963	5347		1714									10558
18		H 27						662				662	18 PAID IN FULL	MAY 3 1963	5347		662									"
19													19													
20				36				972	30			1002	20 PAID IN FULL	MAY 3 1 1963	5371		1002									10552
		H 1352	H 15					33136																		
								933																		
								25590	798			59524					53299		4457				2768			
								945 / 2301																		

Assessment Roll and Tax List of Real Property in the Town of Powers

Form 5C MILLER-DAVIS CO., MINNEAPOLIS

* Indicate Type of Property: R-Residential, C-Commercial, I-Industrial, U-Utility, F-Farm, L-Lakeshore, T-Timber, M-Mineral

	IN WHOSE NAME ASSESSED	DESCRIPTION OF PROPERTY: SUBDIVISION	Sec. or Lot	Town or Blk.	Rng.	Number of Acres of Land: Acres	Number of Acres of Land: 100ths	No. School District	Indicate Homestead Yes or No	Agri. or Non-Agri. Rev. Yes or No	* Indicate Type of Property	TRUE AND FULL VALUATIONS: LAND Exclusive of Structures and Improvements (Dollars)	BUILDINGS and Other Structures (Dollars)	MACHINERY Permanently Attached to Real Estate (Dollars)	TOTAL True and Full Value (Dollars)	ASSESSED VALUATIONS: RURAL: Homestead Up to $4,000 20% (Dollars)	RURAL: Over $4,000 and Non-Homestead 33⅓% (Dollars)	ALL OTHER: Timber Land Class 3a 20% (Dollars)	ALL OTHER: Homestead Up to $4,000 25% (Dollars)	ALL OTHER: Over $4,000 and Non-Homestead 40% (Dollars)	ALL OTHER: MACHINERY Permanently Attached to Real Estate 33⅓% (Dollars)	ALL OTHER: Seasonal and Recreational Cabins 33⅓% (Dollars)	TOTAL ASSESSED VALUE (Dollars)	Total Assessed Value as Equalized by the Board of Review (Dollars)	FINAL EQUALIZED VALUE (Dollars)
1			24	19	30			114																	
2																									
3																									
4																									
5	L. J. Lamme	PART of GOVT LOT 2				40	00				R	132 88 / 80	990 / 900	1485	1608 / 980	323 / 196							196	323 / 196	
6																									
7	Robert W + Dorothy M Kate	Part of Govt Lot 1																							
8	f/b/o Lawrence Mellinger	Part of Govt Lot 2																							
9																									
10	Harry A. + Caroline H. Veach	PART of GOVT LOT 2				40	00				R	132 88 / 80	1100 / 1000	1650	1882 / 1080	357 / 216							216	357 / 216	
11																									
12	Carl H + Marjorie E Wagner	W 1/2 of N 1/2 of Lot 1																							
13																									
14	Robert D + Ruth A Kelly	The rest of N 1/2 of Lot 1																							
15	Joseph + Louise Looger	PART of GOVT LOT 2				70	00				L	133 99 / 81			1338 / 81		44 30 / 27						27	44 / 30	
16																									
17	Paul E + Deborah A Robbins	Part of the rest of the lot 2																							
18																									
19																									
20	Eugene + Ann Howard	PART of GOVT LOT 2				70	00				L	163 09 / 99			1631 09 / 99		54 36 / 33						33	54 / 33	
												340	1900		2240	412	6 0						412		
												374	3795		4169	454	66						454		
												560	3135		3695	680	98						680	778	520

	SOLD FOR TAXES	VALUATIONS BY SCHOOL DISTRICTS AS EQUALIZED BY DEPARTMENT OF TAXATION: District No. / Rate — Mills (Dollars)	District No. / Rate — Mills (Dollars)	District No. 114 / Rate 43 / 16 Mills (Dollars)	District No. / Rate — Mills (Dollars)	District No. / Rate — Mills (Dollars)	District No. / Rate — Mills (Dollars)	Tax including State Homestead (\$ cts.)	State Tax on Non-Homestead 6.4 Mills (\$ cts.)	SPECIAL TAXES (\$ cts.)	SPECIAL TAXES (\$ cts.)	TOTAL TAXES (\$ cts.)	PAID	WHEN PAID: Month Day Year	Number of Receipt	March Settlement 1963 (\$ cts.)	June Settlement 1963 (\$ cts.)	Penalty (\$ cts.)	November Settlement 1963 (\$ cts.)	Penalty (\$ cts.)	Collections to First Monday in January 1964 (\$ cts.)	Penalty (\$ cts.)	Delinquent on First Monday in January 1964 (\$ cts.)	Total Delinquent Tax and Penalty (\$ cts.)	REMARKS
1																									
2																									
3																									
4																									
5				H 323				87 18				87 18	2nd HALF PAID OCT 7 1963 / 1st HALF PAID APR 8 1963	5844 / 7760		43 59		43 59						11596. 22784
6																									
7																									
8																									
9																									
10				H 359				96 36				96 36	PAID IN FULL MAY 10 1963	6464		96 36									11595
11																									
12																									
13																									
14																									
15				44				118 8	38			122 6	PAID IN FULL MAY 6 1963	6469		122 6									15896
16																									
17																									
18																									
19																									
20				54 / H 650 / 93 / 778				1458 / 21000	46 / 84			1504 / 21084					152 21		1357				1504		7442 - Deadline

Assessment Roll and Tax List of Real Property in the Town of Powers, Cass County, Minnesota, for Taxes for the Year 1962.

Form 5C: MILLER-DAVIS CO., MINNEAPOLIS

* Indicate Type of Property: R-Residential, C-Commercial, I-Industrial, U-Utility, F-Farm, L-Lakeshore, T-Timber, M-Mineral

		DESCRIPTION OF PROPERTY										TRUE AND FULL VALUATIONS				ASSESSED VALUATIONS																					
																RURAL				ALL OTHER																	
IN WHOSE NAME ASSESSED		SUBDIVISION	Sec. or Lot	Town or Block	Reg.	Number of Acres of Land: Acres	Number of Acres of Land: 100ths	No. School District	Indicate Homestead Yes or No	Agri or Seas. Recr. Yes or No	Indicate Type of Property	LAND Exclusive of Structures and Improvements	BUILDINGS and Other Structures	MACHINERY Permanently Attached to Real Estate	TOTAL True and Full Value	Homestead Up to $4,000 20%	Over $4,000 and Non-Homestead 33⅓%	Timber Land Class 3e 20%	Homestead Up to $4,000 25%	Over $4,000 and Non-Homestead 40%	MACHINERY Permanently Attached to Real Estate 33⅓%	Seasonal and Recreational Cabins 33⅓%	TOTAL ASSESSED VALUE	Total Assessed Value as Equalized by the Board of Review	FINAL EQUALIZED VALUE
												Dollars	Dollars	Dollars	Dollars	Dollars	Dollars	Dollars	Dollars	Dollars	Dollars	Dollars	Dollars	Dollars	Dollars
S. P. Hanson	1	NE¼ of NE¼	25	139	30	40		114	no	yes	T	220 / 201 / 254			220 / 201 / 254		74 / 67 / 86						67	74	
O. A. Odegard	2	NW¼ of NE¼				40			no	yes	T	231 / 254			231 / 254		77 / 85						77	85	
" "	3	SW¼ of NE¼				40			no	yes	T	231 / 254			231 / 254		77 / 85						77	85	
State of Minnesota	4	SE¼ of NE¼																							
	5																								
Otto L. + Eleanor S. Pekko	6	NE¼ of NW¼				40			yes	yes	T	253 / 230			253 / 230	51 / 46							46	51	
A. O. + Mabel Wilson	7	NW¼ of NW¼ less sold				40			yes	yes	F	121 / 110	1076 / 960		1197 / 1070	235 / 214							214	235	
" " "	8	SW¼ of NW¼				40			yes	yes	F	250 / 230			250 / 230	51 / 46							46	51	
Otto L. + Eleanor S. Pekko	9	SE¼ of NW¼				40			yes	yes	F	253 / 230			253 / 230	51 / 46							46	51	
Gilbert + Grey Erickson	10	FART of NW¼ of NW¼				1			yes	no	R	157 / 143	814 / 740	1221	1371 / 1246	276 / 249							167	276 / 249	
Geneva Bondy	11	NE¼ of SW¼				40			no	yes	T	134 / 120			134 / 120		44 / 40						40	44	
" "	12	Govt Lot 1		54	10				no	yes	T	69 / 63			69 / 63		23 / 21						21	23	
	13	SW¼ of SW¼																							
Geneva Bondy	14	Govt Lot 2		24	30				no	yes	T	33 / 30			33 / 30		11 / 10						10	11	
	15																								
State of Minnesota	16	NE¼ of SE¼																							
State of Minnesota	17	NW¼ of SE¼																							
State of Minnesota	18	SW¼ of SE¼																							
State of Minnesota	19	SE¼ of SE¼																							
	20																								
						404	40					1771 / 1648	1700 / 1576	50	3471 / 3224	519 / 482	693 / 644						986	894	

VALUATIONS BY SCHOOL DISTRICTS AS EQUALIZED BY DEPARTMENT OF TAXATION

SOLD FOR TAXES	District No. ___ Rate ___ Mills	District No. ___ Rate ___ Mills	District No. 114 Rate 43 Mills	District No. 114 Rate 43 Mills	District No. ___ Rate ___ Mills	District No. ___ Rate ___ Mills	Tax Including State Homestead ___ Mills	State Tax on Non-Homestead 8.54 Mills	SPECIAL TAXES	SPECIAL TAXES	TOTAL TAXES	PAID	WHEN PAID (Month Day Year)	Number of Receipt	March Settlement 1963	June Settlement 1963	Penalty	November Settlement 1963	Penalty	Collections to First Monday in January 1964	Penalty	Delinquent on First Monday in January 1964	Total Delinquent Tax and Penalty	REMARKS
	Dollars	Dollars	Dollars	Dollars	Dollars	Dollars	$ cts.	$ cts.	$ cts.	$ cts.	$ cts.				$ cts.	$ cts.	$ cts.	$ cts.	$ cts.	$ cts.	$ cts.	$ cts.	$ cts.	
			74				18120	64			1876	1st HALF PAID	MAY 3 1 1963	12261		9 38								
												2nd HALF PAID	DEC 3 1 1963	21705										
SOLD FOR TAXES			147	abate	# 92.31		10777	38			1115	PAID IN FULL	DEC 3 1 1963							9 38				7449 20769
			2				20922	72			21654			21751						22 30				10.39 abated 20714
SOLD FOR TAXES			147	abate	# 92.31		10777	38			1115	PAID IN FULL	DEC 3 1 1963											10.39 abated
			3				20922	72			21654													
		H 51					1250				1250	PAID IN FULL	APR 2 8 1963	6583		1250								10519
		H 235					5756				5756	Balance Paid	1 .963			28 81		28 75						10584
		H 51					1250				1250	1st HALF PAID	MAY 2 2 1963	7697		6 25		6 25						"
												Balance Paid		14193										
		H 51					1250				1250	PAID IN FULL	APR 2 8 1963	6583		1250								10519
				H 276			7450				7450	PAID IN FULL	MAY 1 0 1963	8901		7450								10519
		44					1078	38			1116	PAID IN FULL	MAY 1 7 1963			1116								10576
		23					564	20			584	PAID IN FULL	MAY 1 7 1963	11567		584								"
		11					270	10			280	PAID IN FULL	MAY 1 7 1963			280								10516
		H 339 / 322	H 276				17344 / 7450		276															
		710		= 986			24794				25120					162 74		35 00		31 68				20.78 abated

Assessment Roll and Tax List of Real Property in the Town of Powers

Form 5C MILLER-DAVIS CO., MINNEAPOLIS

* Indicate Type of Property: R-Residential, C-Commercial, I-Industrial, U-Utility, F-Farm, L-Lakeshore, T-Timber, M-Mineral

	In Whose Name Assessed	Description of Property: Subdivision	Sec. or Lot	Town or Blocks	Rng.	Number of Acres of Land (Acres)	Number of Acres of Land (100ths)	No. School District	Indi-cate Homes-tead Yes or No	Agri-cul-tural Red. Yes or No	Indi-cate Type of Prop-erty*	True and Full Valuations: Land Exclusive of Structures and Improvements (Dollars)	Buildings and Other Structures (Dollars)	Machinery Permanently Attached to Real Estate (Dollars)	Total True and Full Value (Dollars)	Assessed Valuations: Rural: Homestead Up to $4,000 20% (Dollars)	Rural: Over $4,000 and Non-Homestead 33⅓% (Dollars)	All Other: Timber Land Class 3a 20% (Dollars)	All Other: Homestead Up to $4,000 25% (Dollars)	All Other: Over $4,000 and Non-Homestead 40% (Dollars)	All Other: Machinery Permanently Attached to Real Estate 33⅓% (Dollars)	All Other: Seasonal and Recreational Cabins 33⅓% (Dollars)	Total Assessed Value (Dollars)	Total Assessed Value as Equalized by the Board of Review (Dollars)	Final Equalized Value (Dollars)
1				26	134	30		114																	
2																									
3																									
4																									
5																									
6	Geneva Bondy	Govt Lot 3				24.65			no	yes	T	102			102		37						34	37	
7	Henry C. + Vernice E. Montman	" " 1				30.90			yes	no	L	619 / 375	861 / 510		1480 / 885	295 / 177	295 / 177						177	295 / 177	
8	Geneva Bondy	" " 2 less W. 100'				27.10			no	yes	T	89 / 81			89 / 81		27						27	30	
9	" "	" " 4				29.75			no	yes	T	99 / 90			99 / 90		30						30	33	
10																									
11	State of Minnesota	NE¼ of SW¼																							
12	State of Minnesota	NW¼ of SW¼																							
13	Lyle + Jessie Coffland	SW¼ of SW¼				40			no	yes	T	495 / 450			495 / 450		165 / 150						150	165	
14	" "	SE¼ of SW¼				40			no	yes	T	178 / 162			178 / 162		59 / 54						54	59	
15																									
16	Geneva Bondy	Govt Lot 7				46.80			no	yes	T	156 / 141			156 / 141		47 / 47						47	52	
17	State of Minnesota	NW¼ of SE¼																							
18	State of Minnesota	Govt Lot 8																							
19	State of Minnesota	W. 100' of " " 2																							
20																									
	(CONT NEXT PAGE)					239.20						1401 / 1247	510 / 841		1911 / 2588	177 / 292	342 / 376						519	591 / 668	

	Sold for Taxes	Valuations by School Districts as Equalized by Department of Taxation: District No. ___ Rate ___ Mills	District No. ___ Rate ___ Mills	District No. 114 Rate 43 Mills	District No. 114 Rate 42 Mills	District No. ___ Rate ___ Mills	District No. ___ Rate ___ Mills	Tax Including State Homestead ___ Mills	State Tax on Non-Homestead 14 / 8.5 Mills	Special Taxes	Special Taxes	Total Taxes	Paid	When Paid (Month Day Year)	Number of Receipt	March Settlement 1963	June Settlement 1963	Penalty	November Settlement 1963	Penalty	Collections to First Monday in January 1964	Penalty	Delinquent on First Monday in January 1964	Total Delinquent Tax and Penalty	Remarks
		Dollars	Dollars	Dollars	Dollars	Dollars	Dollars	$ cts.	$ cts.	$ cts.	$ cts.	$ cts.				$ cts.	$ cts.	$ cts.	$ cts.	$ cts.	$ cts.	$ cts.	$ cts.	$ cts.	
1																									
2																									
3																									
4																									
5																									
6			37					906	32			938	PAID IN FULL	MAY 17 1963	11567		938								
7					42.42			7882				7882	PAID IN FULL	MAY 31 1963	13724		7882								10516
8			30					734	26			760	PAID IN FULL	MAY 17 1963	11567		760								10548
9			33					808	28			836	PAID IN FULL	MAY 17 1963			836								10516
10																									11
11																									
12																									
13	SOLD FOR TAXES		165					4042	140			4182											4182		19260
14	SOLD FOR TAXES		59					1446	50			1496											1496		"
15																									
16			52					1274	44			1318	PAID IN FULL	MAY 17 1963	11567		1318								10516
17																									
18																									
19																									
20																									
			376	42.42	668			9210 / 7882 / 17092	320			17412					17734						8678		

Assessment Roll and Tax List of Real Property in the Town of Powers, Cass County, Minnesota, for Taxes for the Year 1962.

Form 5C MILLER-DAVIS CO., MINNEAPOLIS

* Indicate Type of Property: R-Residential, C-Commercial, I-Industrial, U-Utility, F-Farm, L-Lakeshore, T-Timber, M-Mineral

NA

	In Whose Name Assessed	Description of Property: Subdivision	Sec. Lot	Town or Block	Rng.	Number of Acres of Land: Acres	100ths	No. School District	Indicate Homestead Yes or No	Agr. or Seas. Recr. Yes or No	Indicate Type of Property*	True and Full Valuations: Land Exclusive of Structures and Improvements (Dollars)	Buildings and Other Structures (Dollars)	Machinery Permanently Attached to Real Estate (Dollars)	Total True and Full Value (Dollars)	Assessed Valuations: Rural: Homestead Up to $4,000 20% (Dollars)	Rural: Over $4,000 and Non-Homestead 33⅓% (Dollars)	All Others: Timber Land Class 5a 20% (Dollars)	All Others: Homestead Up to $4,000 25% (Dollars)	All Others: Over $4,000 and Non-Homestead 40% (Dollars)	All Others: Machinery Permanently Attached to Real Estate 33⅓% (Dollars)	All Others: Seasonal and Recreational Cabins 33⅓% (Dollars)	Total Assessed Value	Total Assessed Value as Equalized by the Board of Review (Dollars)	Final Equalized Value (Dollars)
1			26	139	30			114																	
2																									
3																									
4	~~Rae Ellen + Arthur A. Rauch~~ Ruby Bacon	PART of GOVT LOT 6							no	no	L	163 109 / 99			163 109 / 99		54 96 / 33							54 / 36	
5	Clifford J. + Grace D. Snyder	3 AC. IN NW Cor. of GOVT LOT 6				3			yes	no	L	165 110 / 100	220 330 / 200		385 330 / 300	99 66 / 60								99 / 66	7451
6																									
7	Ruth + Floyd Skinner	1/2 10 ACS. of GOVT LOT 6							yes	no	R	165 110 / 100	396 594 / 360		561 506 / 460	187 01 / 92								187 / 92	15364
8	" " "	1/2 10 ACS. of " " 6				35			yes	no	L	108 72 / 65			108 72 / 65	36 24 / 13								36 / 13	"
9																									
10	Helge M. + Ruby B. Petterson	.37 ACS. of GOVT LOT 6				37			no	no	L	165 109 / 99	396 594 / 360		561 503 / 459		187 68 / 153							187 / 153	10653 22783
11																									
12	Archie M. + Ruby H. + Kenneth W. Bacon	PART of GOVT LOT 6							yes	no	R	165 100 / 100	594 891 / 540		759 991 / 640	211 141 / 128								211 / 128	10654 22782
13																									
14																									
15	Arthur P. + Anna E. Fitch	PART of GOVT LOT 6 (100' x 297.5')							no	no	L	124 83 / 75	330 495 / 300		619 413 / 375		207 38 / 125							207 / 125	10594 22781
16																									
17																									
18																									
19																									
20						372						638	1760		2398	293	811						604		
												1053	2966		3957	484	1342						997	664	

	Sold for Taxes	Valuations by School Districts as Equalized by Department of Taxation: District No. / Rate ___ Mills	District No. / Rate ___ Mills	District No. / Rate ___ Mills	District No. / Rate ___ Mills	District No. / Rate ___ Mills	District No. / Rate ___ Mills	Tax Including State Homestead ___ Mills ($ cts.)	State Tax on Non-Homestead 8.4 Mills ($ cts.)	Special Taxes ($ cts.)	Special Taxes ($ cts.)	Total Taxes ($ cts.)	Paid	When Paid (Month Day Year)	Number of Receipt	March Settlement 1963 ($ cts.)	June Settlement 1963 ($ cts.)	Penalty ($ cts.)	November Settlement 1963 ($ cts.)	Penalty ($ cts.)	Collections to First Monday in January 1964 ($ cts.)	Penalty ($ cts.)	Delinquent on First Monday in January 1964 ($ cts.)	Total Delinquent Tax and Penalty ($ cts.)	Remarks
1																									
2																									
3																									
4				54				1458	46			1504	PAID IN FULL	APR 30 1963	5152		1504								
5	SOLD FOR TAXES			H 99				2672				2672	PAID IN FULL	MAY 2 1963	5224		2672								15897
6																									
7				H 152				4102				4102	PAID IN FULL	SEP 24 1963											15364
8				H 22				594				594	PAID IN FULL	SEP 24 1963	6449				46 96	1 40					"
9																									
10				252				6802	216			7018	2nd HALF PAID 1st HALF PAID	OCT 11 1963 MAY 23 1963	6014 3681		3509		3509					10653	22783
11																									
12				H 211				5696				5696	2nd HALF PAID 1st HALF PAID	OCT 22 1963 APR 30 1963	6840 3146		2848		2848					10654	22782
13																									
14																									
15				207				5588	176			5764	2nd HALF PAID	OCT 31 1963	6278 3698		2882		2882					10594	22781
16																									
17																									
18																									
19																									
20				H 484 / 513 / 997				26912	438			27350					13415		13935						

Assessment Roll and Tax List of Real Property in the Town of Powers

Form 5C MILLER-DAVIS CO., MINNEAPOLIS

* Indicate Type of Property: R-Residential, C-Commercial, I-Industrial, U-Utility, F-Farm, L-Lakeshore, T-Timber, M-Mineral

	In Whose Name Assessed	Description of Property: Subdivision	Sec. or Lot	Town or Rng.	Block	Number of Acres of Land (Acres 100ths)	No. School District	Indicate Homestead Yes or No	Agr. or Seas. Homestead Yes or No	Indicate Type of Property	True and Full Valuations: Land Exclusive of Structures and Improvements	Buildings and Other Structures	Machinery Permanently Attached to Real Estate	Total True and Full Value	Assessed Valuations: Homestead Up to $4,000 20%	Rural: Over $4,000 and Non-Homestead 33⅓%	Timber Land Class 3a 20%	All Other: Homestead Up to $4,000 25%	Over $4,000 and Non-Homestead 40%	Machinery Permanently Attached to Real Estate 33⅓%	Seasonal and Recreational Cabins 33⅓%	Total Assessed Value	Total Assessed Value as Equalized by the Board of Review	Final Equalized Value
											Dollars	Dollars	Dollars	Dollars	Dollars	Dollars	Dollars	Dollars	Dollars	Dollars	Dollars	Dollars	Dollars	Dollars
1	Henry C. + Vernice E. Montman	Govt Lot 1	27	139	30	1.20	114	yes	no	L	124 83			124 83	25 17								45	
2	~~E. R. Foster~~	N½ of S. 16 Rds. of E. 50 Rds. of that PART of Govt Lot 5 lying W. of 7 sac. line						no	no	L	54 36			54 36	15	18 12						15	77	
3											33			33		11						11	18	
4	Betty Jane + Merle J. O'Brien	S. 8 Rds. of E. 50 Rds. of that PART of Govt Lot 5 lying W. of 7 sac. line				3		no	S	R	54 36	306 584		360 584		393					216 144	131	216 144	
5	Gladys Tyssedal	N. 16 Rds. of W½ of SW¼ of NW¼						yes	yes	T	40			40	8	44 9						5	9	
6	Otto L. Pekko	Govt Lot 5 less S. 16 Rds. of E. 50 Rds. of that PART lying W. of 7 line + less FLAT				37		no	yes	T	363 320			363 320		121 110						110	121	
7																								
8	~~Report to Marcus O. Hamilton~~ Arthur H. Kramer	SW¼ of NW¼ less N. 16 Rds. of W. 40 Rds.				36		yes	yes	T	319 290			319 290	64 58							58	64	
9	Marcus O. + Irene Ruth Koch	Govt Lot 4				40		yes	yes	F	273 250	548 480		821 730	164 146							146	164	
10	Dana W. + Ann K. Tice	NW¼ of NW¼ less S. 4 Rds. of W. 40 Rds.				28		no	yes	T	145 132	33 30		178 162		54 49						49	54	
11	Moses Kolestrand	NE¼ of SW¼				40		no	yes	T	257 231			257 231		85 77						77	85	
12	~~Report to Marcus O. Hamilton~~ Arthur H. Kramer	Govt Lot 6				17.15		yes	yes	T	159 145			159 145	32 29							29	32	
13	Moses Kolestrand	" " 7				18.05		no	no	L	282 188 171			282 188 171		94 63 57						57	63	
14	" "	SE¼ of SW¼				40		no	yes	T	257 231			257 231		85 77						77	85	
15	Gladys Tyssedal	S. 4 Rds. of W½ of NW¼ of NW¼						yes	yes	T	33 30			33 30	7 6							6	7	
16	Ruth M. Stenberg	Govt Lot 2 less FLAT				14.10		no	yes	T	79 72			79 72		26 24						24	26	
17																								
18	Clarence E. Schlenker	SW¼ of SE¼				40		no	yes	T	238 216			238 216	64	79 72						72	79	
19	Lyle + Jessie Coffland	SE¼ of SE¼				40		yes	yes	F	187 170	137 120		319 290	58							58	64	
20																								
						258.10					2449 2493 2864	990 1285 1287		3439 3778 4151	320 364 362	482 530 567				131 144 216	933	1028 1145		

	Sold for Taxes	Valuations by School Districts as Equalized by Department of Taxation: District No. Rate Mills	District No. Rate Mills	District No. Rate Mills	District No. Rate Mills	District No. Rate Mills	Tax Including State Homestead Mills	State Tax on Non-Homestead 55.4 Mills	Special Taxes	Special Taxes	Total Taxes		Paid	When Paid: Month Day Year	Number of Receipt	March Settlement 1963	June Settlement 1963	Penalty	November Settlement 1963	Penalty	Collections to First Monday in January 1964	Penalty	Delinquent on First Monday in January 1964	Total Delinquent Tax and Penalty	Remarks
		Dollars	Dollars	Dollars	Dollars	Dollars	$ cts.	$ cts.	$ cts.	$ cts.	$ cts.					$ cts.	$ cts.	$ cts.	$ cts.	$ cts.	$ cts.	$ cts.	$ cts.	$ cts.	
1					H 25		674				674	1	PAID IN FULL	MAY 3 1 1963	3724		6 74								10573
2					18		486	16			502	2	PAID IN FULL	APR 17 1963	6550		5 02								10584
3												3													
4				216			5290	184			5474	4	PAID IN FULL	FEB 6 1963	452	54 74									1022
5				H 9			220				220	5	PAID IN FULL	MAY 3 1 1963	3270		2 20								Paid Under Protest
6				121			2964	104			3068	6	PAID IN FULL	APR 1 8 1963	2584		30 68								10513
7												7													
8				H 64			1568				1568	8	PAID IN FULL	APR 2 1963	7413		15 68								11004
9				H 161			3944				3944	9	Balance Paid Part Paid	OCT 1 1 1963 MAY 17 1963	6018 1566		20 00		19 44						10511 22758
10				59			1446	50			1446	10	PAID IN FULL	MAY 3 1 1963	3705		14 96								7446
11				85			2082	72			2154	11	2nd HALF PAID 1st HALF PAID	OCT 2 2 1963 MAY 3 1 1963	19338 13617		10 77		10 77						12552 22754
12				H 32			784				784	12	PAID IN FULL	APR 2 1963	7413		7 84								11624
13					94		2538	80			2618	13	2nd HALF PAID 1st HALF PAID	OCT 2 2 1963 MAY 3 1 1963	19338 13617		13 09		13 09						12552 22754
14				85			2082	72			2154	14	2nd HALF PAID 1st HALF PAID	OCT 2 2 1963 MAY 3 1 1963	19338 13617		10 77		10 77						" "
15				H 7			172				172	15	PAID IN FULL	MAY 3 1 1963	3270		1 72								Paid Under Protest
16				26			636	22			658	16	PAID IN FULL	MAY 1963	3854		6 58								10514
17												17													
18				79			1934	68			2002	18	PAID IN FULL	MAY 2 3 1963	9678		20 02								10515
19	SOLD FOR TAXES			H 64			1568				1568	19										15 68			12260
20												20													
				H 337 671 1008	H 25 112 137	1145	24690 3648 28338	668			29056					54 74	166 07		54 07			15 68			

Assessment Roll and Tax List of Real Property in the Town of Powers

Form 5C MILLER-DAVIS CO., MINNEAPOLIS

* Indicate Type of Property: R-Residential, C-Commercial, I-Industrial, U-Utility, F-Farm, L-Lakeshore, T-Timber, M-Mineral

	In Whose Name Assessed	Description of Property: Subdivision	Sec. or Lot	Town or Rng. Block	Number of Acres of Land: Acres	100ths	No. School District	Indicated Homestead Yes or No	Agri. Seas. Rec. Yes or No	Indicate Type of Property*	True and Full Valuations: Land Exclusive of Structures and Improvements	Buildings and Other Structures	Machinery Permanently Attached to Real Estate	Total True and Full Value	Assessed Valuations: Rural: Homestead Up to $4,000 20%	Rural: Over $4,000 and Non-Homestead 33⅓%	All Other: Timber Land Class 3e 20%	All Other: Homestead Up to $4,000 25%	All Other: Over $4,000 and Non-Homestead 40%	All Other: Machinery Permanently Attached to Real Estate 33⅓%	All Other: Seasonal and Recreational Cabins 33⅓%	Total Assessed Value	Total Assessed Value as Equalized by the Board of Review	Final Equalized Value
											Dollars	Dollars	Dollars	Dollars	Dollars	Dollars	Dollars	Dollars	Dollars	Dollars	Dollars	Dollars	Dollars	Dollars
1	Henry C. + Vernice E. Montman	Govt Lot 1	27	139 30	1.20		114	yes	no	L	124 43			124 43	25 17								4.5	
2	~~E. R. Foster~~	N½ of S. 16 Rds. of E. 50 Rds. of that PART of Govt Lot 5 lying W. of ¼ sec. line			3				no	no	L	54 36			54 36	75	18 12					15	18	
3												33			33	11	11					11	12	
4	Betty Jane + Merle J. O'Brien	S. 8 Rds. of E. 50 Rds. of that PART of Govt Lot 5 lying W. of ¼ sec. line			3				no	3R	R	54 36	306 594	648 432	393						216 144	131	146	
5	Gladys Tyssedal	N. 16 Rds. of W½ of SW¼ of NW¼							yes	yes	T	44			44	9							9	
6	Otto L. Peklo	Govt Lot 5 less S. 16 Rds. of E. 50 Rds. of that PART lying W. of ¼ line + less FLAT			37				no	yes	T	363			363		121							
												330			330	8	110					110	121	
7																								
8	Arthur H. Kramer	SW¼ of NW¼ less N. 16 Rds. of W. 40 Rds.			36				yes	yes	T	319			319	64						58	64	
9	Marcus O. + Irene Ruth Koch	Govt Lot 4			40				yes	yes	F	250	480		730	146						146	161	
10	Dana W. + Ann K. Tice	NW¼ of NW¼ less S. 48 Rds. of W. 40 Rds.			28				no	yes	T	132	30		162		54					54	59	
11	Moses Kolestrand	NE¼ of SW¼			40				no	yes	T	231			231		77					77	85	
12	Arthur H. Kramer	Govt Lot 6			17.15				yes	yes	T	145			145	29						29	32	
13	Moses Kolestrand	" " 7			18.05				no	no	L	282 188 171			282 188 171		84 63 57					57	63	
14	" "	SE¼ of SW¼			40				no	yes	T	254 231			254 231		85 77					77	85	
15	Gladys Tyssedal	S. 48 Rds. of W½ of NW¼ of NW¼							yes	yes	T	33 30			33 30	7 6						6	7	
16	Ruth M. Stenberg	Govt Lot 2 less FLAT			14.10				no	yes	T	79 72			79 72		26 24					24	26	
17																								
18	Clarence E. Schlenker	SW¼ of SE¼			40				no	yes	T	238 216			238 216	64	79 72					72	79	
19	Lyle + Jessie Coffland	SE¼ of SE¼			40				yes	yes	F	189 170	130 120		319 290	58						58	64	
20																								
					268.10							2449 2493 2864	980 1389 1287		3439 3882 4151	320 362	492 530 567				131 144 216	933	1028 1145	

	Sold for Taxes	Valuations by School Districts as Equalized by Department of Taxation: District No. Rate Mills	District No. Rate Mills	District No. Rate Mills	District No. Rate Mills	District No. Rate Mills	District No. Rate Mills	Tax Including State Homestead Mills	State Tax on Non-Homestead 5.8 Mills	Special Taxes	Special Taxes	Total Taxes	Paid	When Paid: Month Day Year	Number of Receipt	March Settlement 1963	June Settlement 1963	Penalty	November Settlement 1963	Penalty	Collections to First Monday in January 1964	Penalty	Delinquent on First Monday in January 1964	Total Delinquent Tax and Penalty	Remarks
		Dollars	Dollars	Dollars	Dollars	Dollars	Dollars	$ cts.	$ cts.	$ cts.	$ cts.	$ cts.				$ cts.	$ cts.	$ cts.	$ cts.	$ cts.	$ cts.	$ cts.	$ cts.	$ cts.	
1				H 25				6 74				6 74	PAID IN FULL	MAY 3 1 1963	3724		6 74								10593
2				18				4 86	16			5 02	PAID IN FULL	APR 1 7 1963	6550		5 02								10551
3																									
4			216					52 90	1 84			54 74	PAID IN FULL	FEB 6 1963	452	54 74									1022
5			H 9					2 20				2 20	PAID IN FULL	MAY 3 1 1963	3270		2 20								Paid Under Protest
6			121					29 64	1 04			30 68	PAID IN FULL	APR 1 8 1963	6584		30 68								10513
7																									
8			H 64					15 68				15 68	PAID IN FULL	APR 2 1963	7413		15 68								11304
9			H 161					39 44				39 44	Balance Paid	OCT 1 1 1963	16018										10511 22758
10			59					14 46	50			14 46	Part Paid	MAY 17 1963	15846		20 00		19 44						7446
11			85					20 82	72			21 54	PAID IN FULL	MAY 3 1 1963	3705		14 96								
12			H 32					7 84				7 84	2nd HALF PAID	OCT 2 2 1963	19336										10552 22754
13				94				25 38	80			26 18	1st HALF PAID	MAY 3 1 1963	3617		10 77		10 77						11554
14			85					20 82	72			21 54	2nd HALF PAID	OCT 2 2 1963	19337										10553 22754
15			H 7					1 72				1 72	1st HALF PAID	MAY 3 1 1963	3617		13 69		13 89						" "
16			26					6 36	22			6 58	2nd HALF PAID	MAY 3 1 1963	3618		10 77		10 77						
17													PAID IN FULL	MAY 3 1 1963	3270		1 72								Paid Under Protest
18			79					19 34	68			20 02	PAID IN FULL	MAY 2 3 1963	9678		6 58								10514
19	SOLD FOR TAXES		H 64					15 68				15 68													10515
20																									12260
			H 337 671 1008	H 85 112 137	1145			24 69 34 98 28 38 8	68			29 056				54 74	166 07		54 07				1 56		

Assessment Roll and Tax List of Real Property in the Town of Powers

Form SC MILLER-DAVIS CO., MINNEAPOLIS

* Indicate Type of Property: R-Residential, C-Commercial, I-Industrial, U-Utility, F-Farm, L-Lakeshore, T-Timber, M-Mineral

In Whose Name Assessed	Description of Property: Subdivision	Sec. or Lot	Town or Block	Rng.	Number of Acres of Land (Acres / 100ths)	No. School District	Indi-ans Home-stead Yes or No	Agri-cul-tural Yes or No	Indi-cate Type of Pro-per-ty*	True and Full Valuations: Land Exclusive of Structures and Improvements (Dollars)	Buildings and Other Structures (Dollars)	Machinery Permanently Attached to Real Estate (Dollars)	Total True and Full Value (Dollars)	Assessed Valuations: Rural: Homestead Up to $4,000 20% (Dollars)	Rural: Over $4,000 and Non-Homestead 33⅓% (Dollars)	All Other: Timber Land Class 3e 20% (Dollars)	All Other: Homestead Up to $4,000 25% (Dollars)	All Other: Over $4,000 and Non-Homestead 40% (Dollars)	All Other: Machinery Permanently Attached to Real Estate 33⅓% (Dollars)	All Other: Seasonal and Recreational Cabins 33⅓% (Dollars)	Total Assessed Value (Dollars)	Total Assessed Value as Equalized by the Board of Review (Dollars)	Final Equalized Value (Dollars)
Gladys Tyssedal	NE¼ of NE¼	28	139	30	40	114	no	yes	R	330 / 330	1,095 / 450	421	1,847	715 / 650	243 / 130						180	215 / 195	
George + Marie Oltmans	NW¼ of NE¼ (Govt Lot 2)				57		no	yes	R	925 / 925	2,171 / 581	396 / 360	3,494 / 1,866	1,013 / 921	337 / 307						307	337 / 307	
Margaret A. Luebben, et al	SW¼ of NE¼ Govt Lot 1 less E. 32 Rds. less 3.01 Rds.				10.55		no	yes	T		221 / 201		221 / 201		74 / 67						67	74	
Gladys Tyssedal	E. 2 Rds. of W. 4 Rds. of E. 32 Rds. of Govt Lot 1 less S.				14		yes	yes	T		83 / 75		83 / 75		17 / 15						15	17	
Richard J. + Myrtle Ray	NE¼ of NW¼				40		no	yes	F		369 / 335		369 / 335		74 / 67						67	74	
" "	NW¼ of NW¼				40		yes	yes	F	323 / 270	453 / 430		776 / 700	155 / 141							141	155	
Margaret + Wiley P. Bloom	SW¼ of NW¼ W. of Co. Rd.				40		no	yes	F	33 / 30			33 / 30		11 / 10						10	11	
State of Minnesota	Govt Lot 3																						
Kenneth Luebben	Com. at a pt. 65 rds. S&W 848' from NE Cor of Govt Lot 1, thence W. 80' thence S. to lake, thence along lake to pt. 848' W of E line of Govt Lot 1, thence N. to beg.				67		no	no	L	73 / 45	49 /		73 / 45		24 / 15						15	24 / 15	
Margaret + Wiley P. Bloom	Govt Lot 4 W. of Co. Rd.				55.75		no	yes	F	33 / 30			33 / 30		11 / 10						10	11	
Harold + Sadie Smith	Govt Lot 5 Com. at NE cor. of Govt Lot 1, S 65 rds. W. 928' as pt. of beg. thence W. 80'; S to lake, thence along lake to a pt. 928' W of E line of Govt Lot 1; thence N. to beg.				48.90		no	yes	C	577 / 350	385 / 200	330 / 600	1,292 / 1,150	375 / 190	125 / 100						290	499 / 319	
Margaret J. Luebben							no	no	L	73 / 45	49 /		73 / 45		24 / 15						15	24 / 15	
W. E. Luebben	W. 4 Rds. of E. 32 Rds. of Govt Lot 1 less N. 46 Rds.				67		no	no	L	73 / 45	49 /		73 / 45		24 / 15						15	24 / 15	
Gladys Tyssedal	N. 46 Rds. of W. 4 Rds. of E. 32 Rds. of Govt Lot 1				1		yes	yes	T		5 / 5		5 / 5		1 / 1						1	1 / 1	
" "	S. 24 Rds. of W. 14 Rds. of E. 28 Rds. of Govt Lot 1				1.95		no	no	L	83 / 54	59 /		83 / 54		29.20 / 18						18	29 / 18	
Eugene Walter + Donna C. Wroe	Govt Lot 6 less 4.5 Rds. PLATTED				4.45		no	no	L	73 / 45	49 /		73 / 45		24 / 15						15	24 / 15	
Lewis + Martha Van Blaricom	SW¼ of NW¼ of Govt Lot 4 less PART W. of Co. Rd.						yes	yes	F	635 / 635	649 / 650	715 /	1,414 / 1,285	243 / 257							257	283	
(CONT NEXT PAGE)					354.94					2,931 / 3,224	3,790 / 3,869		6,721 / 7,093	801 / 882	573 / 627						1,683	1,509 / 1,557	

Sold for Taxes	Valuations by School Districts as Equalized by Department of Taxation: District No. / Rate — Mills	District No. / Rate — Mills	District No. / Rate — Mills	District No. / Rate — Mills	District No. / Rate — Mills	Tax Including State Homestead — Mills	State Tax on Non-Homestead — Mills	Special Taxes	Special Taxes	Total Taxes	Paid	When Paid (Month Day Year)	Number of Receipt	March Settlement 1963	June Settlement 1963	Penalty	November Settlement 1963	Penalty	Collections to First Monday in January 1964	Penalty	Delinquent on First Monday in January 1964	Penalty	Total Delinquent Tax and Penalty	Remarks
	Dollars	Dollars	Dollars	Dollars	Dollars	$ cts.	$ cts.	$ cts.	$ cts.	$ cts.				$ cts.	$ cts.	$ cts.	$ cts.	$ cts.	$ cts.	$ cts.	$ cts.	$ cts.	$ cts.	
1			1,215			52.66				52.66	1 PAID IN FULL	MAY 31 1963	31		52.66									
2			506			128.94	4.32			128.26	2 1st HALF PAID	SEP 11 1963	15871		64.13		64.13							
3											2nd HALF PAID	OCT 31 1963	15871											
4			74			181.20	6.44			187.76	4 1st HALF PAID	MAY 31 1963	15728		93.88		93.88							10678 22753
5			1,417			4.16				4.16	5 PAID IN FULL	MAY 31 1963	15780		4.16									10549
6			1,474			181.20				181.20	6 PAID IN FULL	APR 24 1963			181.20									1.18976
7			1,155			37.96				37.96	7 PAID IN FULL	APR 24 1963	7682		37.96									"
8			11			2.70	.10			2.80	8 PAID IN FULL	MAY 31 1963	15763		2.80									10513
9																								
10		24				6.48	.20			6.68	10 2nd HALF PAID	OCT 31 1963	21301		3.34		3.34							10678 22753
											10 1st HALF PAID	MAY 31 1963	15728											
11																								
12			11			2.70	.10			2.80	12 PAID IN FULL	MAY 31 1963	15763		2.80									10513
13				H 314 / 165		129.80	1.40			130.70	13 PAID IN FULL	MAY 31 1963	15762		130.70									10549
14																								
15		24				6.48	.20			6.68	15 2nd HALF PAID	OCT 31 1963	21301		3.34		3.34							10678 22753
											15 1st HALF PAID	MAY 31 1963	15728											
16		24				6.48	.20			6.68	16 2nd HALF PAID	OCT 31 1963	21301		3.34		3.34							10678 22753
											16 1st HALF PAID	MAY 31 1963	15728											
17	H 1					24				24	17 PAID IN FULL	MAY 31 1963	15780		24									10549
18		29				7.82	.24			8.06	18 PAID IN FULL	MAY 31 1963			8.06									1.18976
19		24				6.48	.20			6.68	19 PAID IN FULL	APR 24 1963	7681		6.68									10610
20	H 283					69.32				69.32	20 PAID IN FULL	MAY 31 1963	15763		69.32									
	H 745	H 314				229.92									47.03		53.53							
	662	590				163.04																		
			1,347	604	1951	492.96				500.56														

Assessment Roll and Tax List of Real Property in the Town of Powers, Cass County, Minnesota, for Taxes for the Year 1962.

Form 5C MILLER-DAVIS CO., MINNEAPOLIS

* Indicate Type of Property: R-Residential, C-Commercial, I-Industrial, U-Utility, F-Farm, L-Lakeshore, T-Timber, M-Mineral

A NA

	IN WHOSE NAME ASSESSED	DESCRIPTION OF PROPERTY: SUBDIVISION	Sec. or Lot	Town or Block	Rng.	Number of Acres of Land: Acres	Number of Acres of Land: 100ths	No. School District	Indicate Homestead Yes or No	Agri. or Rural Res. Yes or No	Indicate Type of Property	TRUE AND FULL VALUATIONS: LAND Exclusive of Structures and Improvements (Dollars)	BUILDINGS and Other Structures (Dollars)	MACHINERY Permanently Attached to Real Estate (Dollars)	TOTAL True and Full Value (Dollars)	ASSESSED VALUATIONS: RURAL: Homestead Up to $4,000 20% (Dollars)	RURAL: Over $4,000 and Non-Homestead 33⅓% (Dollars)	ALL OTHER: Timber Land Class 3a 20% (Dollars)	ALL OTHER: Homestead Up to $4,000 25% (Dollars)	ALL OTHER: Over $4,000 and Non-Homestead 40% (Dollars)	ALL OTHER: MACHINERY Permanently Attached to Real Estate 33⅓% (Dollars)	ALL OTHER: Seasonal and Recreational Cabins 33⅓% (Dollars)	TOTAL ASSESSED VALUE (Dollars)	Total Assessed Value as Equalized by the Board of Review (Dollars)	FINAL EQUALIZED VALUE (Dollars)
1			28	134	30			114																	
2																									
3		Beg. at a pt. 32 rds. W. & 60 rds. S. of NE Cor of Govt Lot 1; thence W. 80' thence S. to waters																							
4	Francis S. + Marie A. Parisean	edge, thence along water to 32nd line thence N. to							70	58 ½	L	93 49 +50% 45	165 247 +50% 150		328 294 175							107 71 65	65	107 71	
5		place of beg.																							
6																									
7																									
8		Com. at NE Cor of Govt Lot 1, S. 65 rds. W. 768'																							
9		as pt. of beg., thence W. 80' S. to lake; thence																							
10	Waldo E. Luebben	along lake to a pt. 768' W. of E. line of Govt							70	70	L	93 49 45			138 49 45		24 16 15						15	24 16	
11		Lot 1, thence N. to beg.																							
12																									
13																									
14																									
15																									
16																									
17																									
18																									
19																									
20												90	152		242		15					65	80		
												93 146	165 317		363 393		16 31					71 107		131	87

	SOLD FOR TAXES	VALUATIONS BY SCHOOL DISTRICTS AS EQUALIZED BY DEPARTMENT OF TAXATION: District No. Rate Mills (Dollars)	District No. Rate Mills (Dollars)	District No. Rate Mills (Dollars)	District No. Rate Mills (Dollars)	District No. Rate Mills (Dollars)	District No. Rate Mills (Dollars)	Tax including State Homestead Mills ($ cts.)	State Tax on Non-Homestead 8.54 Mills ($ cts.)	SPECIAL TAXES ($ cts.)	SPECIAL TAXES ($ cts.)	TOTAL TAXES ($ cts.)		PAID	WHEN PAID Month Day Year	Number of Receipt	March Settlement 1963 ($ cts.)	June Settlement 1963 ($ cts.)	Penalty ($ cts.)	November Settlement 1963 ($ cts.)	Penalty ($ cts.)	Collections to First Monday in January 1964 ($ cts.)	Penalty ($ cts.)	Delinquent on First Monday in January 1964 ($ cts.)	Total Delinquent Tax and Penalty ($ cts.)	REMARKS
1													1													
2													2													
3													3													
4													4													
5				107				2620	42			2712	5	PAID IN FULL	APR 22 1963	7949		2712								10508
6													6													
7													7													
8													8													
9													9													
10				24				648	20			668	10	2nd HALF PAID OCT 3 1 1963		21281		334		334						16678
													10	1st HALF PAID MAY 3 1 1963		3728											22723
11													11													
12													12													
13													13													
14													14													
15													15													
16													16													
17													17													
18													18													
19													19													
20													20													
				107	44 + 131			2620 648 3268	42			3380						3268		334						

Assessment Roll and Tax List of Real Property in the Town of Powers, Cass County, Minnesota, for Taxes for the Year 1962.

Form 5C MILLER-DAVIS CO., MINNEAPOLIS

* Indicate Type of Property: R-Residential, C-Commercial, I-Industrial, U-Utility, F-Farm, L-Lakeshore, T-Timber, M-Mineral

A NA

	IN WHOSE NAME ASSESSED	DESCRIPTION OF PROPERTY: SUBDIVISION	Sec. or Lot	Town or Block	Rg.	Number of Acres of Land: Acres	Acres 100ths	No. School District	Indicate Homestead Yes or No	Agr. or Resa. Reer Yes or No	* Indicate Type of Prop. Prop. Up	TRUE AND FULL VALUATIONS: LAND Exclusive of Structures and Improvements (Dollars)	BUILDINGS and Other Structures (Dollars)	MACHINERY Permanently Attached to Real Estate (Dollars)	TOTAL True and Full Value (Dollars)	ASSESSED VALUATIONS: RURAL: Homestead Up to $4,000 20% (Dollars)	RURAL: Over $4,000 and Non-Homestead 33⅓% (Dollars)	ALL OTHER: Timber Land Class 3a 20% (Dollars)	ALL OTHER: Homestead Up to $4,000 25% (Dollars)	ALL OTHER: Over $4,000 and Non-Homestead 40% (Dollars)	ALL OTHER: MACHINERY Permanently Attached to Real Estate 33⅓% (Dollars)	ALL OTHER: Seasonal and Recreational Cabins 33⅓% (Dollars)	TOTAL ASSESSED VALUE (Dollars)	Total Assessed Value as Equalized by the Board of Review (Dollars)	FINAL EQUALIZED VALUE (Dollars)
1			28	134	30			114																	
2																									
3		Beg. at a pt. 32 rds. W. & 60 rds. S. of NE Cor of Govt Lot 1; thence W. 80' thence S. to waters edge, thence along water to 32nd line thence N. to place of beg.								SR															
4 Francis S. + Marie A. Parisean									110	N	L	93 49 / 45	165 47 / 150		320 34 / 175							107 71 / 65	65	107 / 71	
6																									
7																									
8		Com. at NE Cor of Govt Lot 1, S. 65 rds. W. 768' as pt. of beg., thence W. 80' S. to lake; thence along lake to a pt. 768' W. of S. line of Govt Lot 1, thence N. to beg.																							
9 Waldo E. Luebben									110	70	L	93 49 / 45			93 49 / 45		24 16 / 15						15	24 / 16	
11																									
12																									
13																									
14																									
15																									
16																									
17																									
18																									
19																									
20												90 / 78	154 / 165		244 / 243		15 / 14					65 / 71	80 / 107		131 / 87

	SOLD FOR TAXES	VALUATIONS BY SCHOOL DISTRICTS AS EQUALIZED BY DEPARTMENT OF TAXATION: District No. ___ Rate ___ Mills (Dollars)	District No. ___ Rate ___ Mills (Dollars)	District No. 114 Rate 43 Mills (Dollars)	District No. 114 Rate 44 Mills (Dollars)	District No. ___ Rate ___ Mills (Dollars)	District No. ___ Rate ___ Mills (Dollars)	Tax Including State Homestead ___ Mills ($ cts.)	State Tax on Non-Homestead 154 Mills ($ cts.)	SPECIAL TAXES ($ cts.)	SPECIAL TAXES ($ cts.)	TOTAL TAXES ($ cts.)		PAID	WHEN PAID Month Day Year	Number of Receipt	March Settlement 1963 ($ cts.)	June Settlement 1963 ($ cts.)	Penalty ($ cts.)	November Settlement 1963 ($ cts.)	Penalty ($ cts.)	Collections to First Monday in January 1964 ($ cts.)	Penalty ($ cts.)	Delinquent on First Monday in January 1964 ($ cts.)	Total Delinquent Tax and Penalty ($ cts.)	REMARKS
1													1													
2													2													
3													3													
4													4													
5				107				2620	42			2712	5	PAID IN FULL	APR 22 1963	7949		27.12								10508
6													6													
7													7													
8													8													
9													9	2nd HALF PAID	OCT 31 1963	21201										
10				24				649	20			668	10	1st HALF PAID	MAY 31 1963	3728		3.34		3.34						16678
11													11													
12													12													
13													13													
14													14													
15													15													
16													16													
17													17													
18													18													
19													19													
20				107	54 + 131			2620 / 648 / 3268	112			3380	20					30.46		3.34						

Form 5C MILLER-DAVIS CO., MINNEAPOLIS

Assessment Roll and Tax List of Real Property in the Town of Powers

* Indicate Type of Property: R-Residential, C-Commercial, I-Industrial, U-Utility, F-Farm, L-Lakeshore, T-Timber, M-Mineral

In Whose Name Assessed		Description of Property: Subdivision	Sec. or Lot	Town or Blk.	Rng.	Number of Acres of Land: Acres	100ths	No. School District	Indicate Homestead Yes or No	Agri. or Resd. Red. Yes or No	Indicate Type* Prop. Yes or No	True and Full Valuations: Land Exclusive of Structures and Improvements	Buildings and Other Structures	Machinery Permanently Attached to Real Estate	Total True and Full Value	Assessed Valuations: Rural: Homestead Up to $4,000 20%	Over $4,000 and Non-Homestead 33⅓%	All Other: Timber Land Class 3a 20%	Homestead Up to $4,000 25%	Over $4,000 and Non-Homestead 40%	Machinery Permanently Attached to Real Estate 33⅓%	Seasonal and Recreational Cabins 33⅓%	Total Assessed Value	Total Assessed Value Equalized by the Board of Review	Final Equalized Value
												Dollars	Dollars	Dollars	Dollars	Dollars	Dollars	Dollars	Dollars	Dollars	Dollars	Dollars	Dollars	Dollars	Dollars
Darrell J. + LaVanche M. Somers	1	NE¼ of NE¼	29	139	30	40		114	yes	yes	F	305	660		965	191							191	210	
Elmer + Ada Doty	2	NW¼ of NE¼				40			no	yes	F	119	600		719		180						36	40	
" " "	3	SW¼ of NE¼				40			no	yes	F	108			108		36						167	183	
Darrell J. + LaVanche M. Somers	4	SE¼ of NE¼				40			yes	yes	F	501			501		167						35	38	
Adolph + Vernette Bieniek	5	S. 1/2 of W. 3/4 of NW¼ of SE¼				2			yes	no	C	175			175	36							177	195	
Elmer + Ada Doty	6	NE¼ of NW¼				40			no	yes	F	124	83	391 1536	1460	292 495	35						73	80	
" " "	7	NW¼ of NW¼				40			no	yes	F	75	810		885	177							72	79	
" " "	8	SW¼ of NW¼ (less S. 66½' of E. 188')				37.4			no	yes	F	341			341		80						66	76	
" " "	9	SE¼ of NW¼ (less S. 66½' of W. 535')				32.6			no	yes	F	219			219		73						103	113	
Village of Backus	10	S. 66½' of E. 188' of SW¼ of NW¼ + S. 66½' of W. 535.5' of SE¼ of NW¼										398			398		79						148	163	
	11	NE¼ of SW¼ Village of Backus										276			276		72								
Kermit + Betty Zaffke	12	NW¼ of SW¼				40			yes	yes	F	218			218		76								
	13	SW¼ of SW¼ Village of Backus										198			198		66								
	14	SE¼ of SW¼ Village of Backus										340			340		113								
Ross E. + Dorothy E. Baker	15	.60 Acs. of SW¼ of SE¼				.60			no	no	C	309			309		103						274	301	
Hans K. + Ruth A. Strawe	16	NE¼ of SE¼				40			yes	yes	F	165 118	704 1191	1356	3534	452 301	274						61	67	
" " "	17	NW¼ of SE¼ (less S. 82½' of W. 343')				40			yes	yes	F	108	722		822								73	80	
K.A.E. + Rhoda Lehto	18	SW¼ of SE¼ (less 1.17 Acs. HY + less .60 Acs.)				38.23			yes	yes	F	336			336	67							268	295	
John + Adella Scherman	19	Part of SE¼ of SE¼				19			yes	yes	F	305			305	61							92	101	
Doyle + Addline Underhill	20	SE¼ of SE¼ (less 19 Acs.)				21			yes	yes	F	365			365	73							151	166	
						510.83						319	1150		1469	295									
												290	1050		1340	268									
												204	297		501	101									
												190	200		390	72									
												237	594		831	166									
												215	540		755	151									
												4001	4336		8337	1196	291						1487		
												4404	4789		9191	1316	872								
												4500	5629		10129	1412	1023						2435	2187	

(CONT NEXT PAGE)

Myrl Wilber

Cass County, Minnesota, for Taxes for the Year 1962.

Validations by School Districts as Equalized by Department of Taxation: A District No. 114 Rate 25.920 Mills; District No. 114 Rate 25.920 Mills; District No. 114 Rate 25.920 Mills; District No. 114 Rate 25.920 Mills; District No. NA Rate ___ Mills; District No. NA Rate ___ Mills; District No. NA Rate ___ Mills

	Sold for Taxes	Tax including State Homestead ___ Mills	State Tax on Non-Homestead 8.34 Mills	Special Taxes	Special Taxes	Total Taxes	Paid	When Paid (Month Day Year)	Number of Receipt	March Settlement 1963	June Settlement 1963	Penalty	November Settlement 1963	Penalty	Collections to First Monday in January 1964	Penalty	Delinquent on First Monday in January 1964	Total Delinquent Tax and Penalty	Remarks
		Dollars	Dollars	Dollars	Dollars	Dollars				$ cts.	$ cts.	$ cts.	$ cts.	$ cts.	$ cts.	$ cts.	$ cts.	$ cts.	
1		210				5744	Part Paid	OCT 1 1962	7684		600								
2		40				980	Balance Paid	MAY 8 1963	8351		4544								V. 18983
3		183				4482	2nd HALF PAID	SEP 30 1963											
4		38				930	1st HALF PAID	SEP 30 1963	16595										
5			282			7882	1st HALF PAID	MAY 31 1963	16834		507		507						11005 22707
6		80				2028	Part Paid	OCT 1 1962	7684		2319		2319						
7		79				2002	Balance Paid	MAY 8 1963	8351		600								
8		76				1926	1st HALF PAID	SEP 30 1963	16595		3223								V. 18983
9		113				2864	2nd HALF PAID	SEP 30 1963									7882		15992
10							1st HALF PAID	SEP 30 1963	16595										
11							2nd HALF PAID	SEP 30 1963	16834		1014		1014						11003 22707
12		163				3992	1st HALF PAID	SEP 30 1963	16595		1001		1001						
13							2nd HALF PAID	SEP 30 1963	16834										
14							1st HALF PAID	MAY 31 1963	17594		963		963						
15			452			12586	PAID IN FULL	MAY 31 1963	17594		3992								11006
16	Sold for Taxes	67				1642	2nd HALF PAID	SEP 30 1963	16834		1432		1432						
17	Sold for Taxes	80				1960	PAID IN FULL	MAY 31 1963	17723		12586								
18		295				7226	PAID IN FULL	AUG 13 1963	17846				3602	90					15589
19		101				2474	1st HALF PAID	MAY 20 1963	17593		1642								Not paid
20		166				4066	2nd HALF PAID	SEP 30 1963	16834		1960								
		1120	292			14120	1st HALF PAID	SEP 30 1963	16595		3613		3613						
		571	452			20082	2nd HALF PAID	OCT 31 1963	18185										11287
		1691	744	3435		61502	1st HALF PAID	MAY 31 1963	17704		7226		7226						22226 15374
							2nd HALF PAID	MAY 31 1963	17705		2474		2474						7446
							PAID IN FULL	MAY 31 1963	17705		4066								
						62374					38864		15688				7882		

Assessment Roll and Tax List of Real Property in the Town of Powers, Cass County, Minnesota, for Taxes for the Year 1962.

Form 3C MILLER-DAVIS CO., MINNEAPOLIS

* Indicate Type of Property: R-Residential, C-Commercial, I-Industrial, U-Utility, F-Farm, L-Lakeshore, T-Timber, M-Mineral

	IN WHOSE NAME ASSESSED	DESCRIPTION OF PROPERTY: SUBDIVISION	Sec. or Lot	Town or Block	Rng.	Number of Acres and Land: Acres	Number of Acres and Land: 100ths	No. School District	Indicate Homestead Yes or No	Agri. or Rural Rest. Yes or No	* Indicate Type of Property	TRUE AND FULL VALUATIONS: LAND Exclusive of Buildings and Improvements (Dollars)	BUILDINGS and Other Structures (Dollars)	MACHINERY Permanently Attached to Real Estate (Dollars)	TOTAL True and Full Value (Dollars)	ASSESSED VALUATIONS: RURAL: Homestead Up to $4,000 20% (Dollars)	RURAL: Over $4,000 and Non-Homestead 33⅓% (Dollars)	ALL OTHER: Timber Land Class 3c 20% (Dollars)	ALL OTHER: Homestead Up to $4,000 25% (Dollars)	ALL OTHER: Over $4,000 and Non-Homestead 40% (Dollars)	ALL OTHER: Machinery Permanently Attached to Real Estate 33⅓% (Dollars)	ALL OTHER: Seasonal and Recreational Cabins 33⅓% (Dollars)	TOTAL ASSESSED VALUE (Dollars)	Total Assessed Value as Equalized by the Board of Review (Dollars)	FINAL EQUALIZED VALUE (Dollars)
1			29	139	30			114																	
2																									
3																									
4																									
5	Wm E. + Ruth N. DeJuncy	N. 460' of S. 829' of W. 343' of NW¼ of SE¼							no	no	C	84	56 / 51	924 / 840	1386	1470 / 891		490 / 297						297	490 / 326	
6																									
7																									
8																									
9																									
10																									
11																									
12																									
13																									
14																									
15																									
16																									
17																									
18																									
19																									
20																									
												84	56 / 51 / 84	924 / 840 / 1386	1386	1470 / 891 / 1470		490 / 297 / 490						297	490 / 326 / 490	

	SOLD FOR TAXES (Dollars)	VALUATIONS BY SCHOOL DISTRICTS AS EQUALIZED BY DEPARTMENT OF TAXATION: District No. ___ Rate ___ Mills (Dollars)	District No. ___ Rate ___ Mills (Dollars)	District No. 114 Rate 49.5 Mills (Dollars)	District No. ___ Rate ___ Mills (Dollars)	District No. ___ Rate ___ Mills (Dollars)	District No. ___ Rate ___ Mills (Dollars)	Tax Including State Homestead ___ Mills ($ cts.)	State Tax on Non-Homestead 8.5 Mills ($ cts.)	SPECIAL TAXES ($ cts.)	SPECIAL TAXES ($ cts.)	TOTAL TAXES ($ cts.)	PAID: Month Day Year	WHEN PAID	Number of Receipt	March Settlement 1963 ($ cts.)	June Settlement 1963 ($ cts.)	Penalty ($ cts.)	November Settlement 1963 ($ cts.)	Penalty ($ cts.)	Collections to First Monday in January 1964 ($ cts.)	Penalty ($ cts.)	Delinquent on First Monday in January 1964 ($ cts.)	Total Delinquent Tax and Penalty ($ cts.)	REMARKS
1																									
2																									
3																									
4																									
5		490						13226	418			13644	1st HALF PAID	OCT 1 1963	2637										
6													1st HALF PAID	MAY 2 1963	3384		68.22		68.22					10682	2275.1
7																									
8																									
9																									
10																									
11																									
12																									
13																									
14																									
15																									
16																									
17																									
18																									
19																									
20																									
		490						13226	418			13644					68.22		68.22						

Assessment Roll and Tax List of Real Property in the Town of Powers Cass County, Minnesota, for Taxes for the Year 1962.

Form SC MILLER-DAVIS CO., MINNEAPOLIS

* Indicate Type of Property: R-Residential, C-Commercial, I-Industrial, U-Utility, F-Farm, L-Lakeshore, T-Timber, M-Mineral

In Whose Name Assessed		Description of Property: Subdivision	Sec. or Lot	Town Sec. Block	Rng.	Number of Acres of Land (Acres / 100ths)	No. School District	Indicate Homestead Yes or No	Indicate Seasonal Rec. Yes or No	Indicate Type of Property	True and Full Valuations: Land Exclusive of Structures and Improvements	Buildings and Other Structures	Machinery Permanently Attached to Real Estate	Total True and Full Value	Assessed Valuations: Rural: Homestead Up to $4,000 20%	Rural: Over $4,000 and Non-Homestead 33⅓%	All Other: Timber Land Class 2a 20%	All Other: Homestead Up to $4,000 25%	All Other: Over $4,000 and Non-Homestead 40%	All Other: Machinery Permanently Attached to Real Estate 33⅓%	All Other: Seasonal and Recreational Cabins 33⅓%	Total Assessed Value as Adjusted by the Board of Review	Total Assessed Value	Final Equalized Value
											Dollars	Dollars	Dollars	Dollars	Dollars	Dollars	Dollars	Dollars	Dollars	Dollars	Dollars	Dollars	Dollars	Dollars
Loren Arthur + Mary Barchus	1	NE¼ of NE¼ E. of Ry.	30	139	30	32	114	yes	yes	F	266			266	57									
Richard J. Smuda	2	Govt Lot 1 less E. 45 Rds. of S. 20 Rds. W. of E. 45 Rds.						yes	yes	F	200			200	52							52	57	
Loren Arthur + Mary Barchus	3	SW¼ of NE¼ Govt Lot 2 less 4 Acs + less				38		yes	yes	F	932	462		1398	124									
	4	SE¼ of NE¼ Parts W. of Ry.				34.05		yes	yes	F	305	420		725	145							145	160	
Luella A. + Howard M. Gang	5	4 Acs. of Govt Lot 2 less sold				4		no	no	L	376	691		1067	247									
											315	810		1125	225							225	247	
	6	NE¼ of NW¼									109 73 / 22	264 396 / 240		505 397 / 306 / 367		168 / 152 / 125						168 / 152 / 125	184 / 137 / 102	
	7	NW¼ of NW¼																						
	8	SW¼ of NW¼									Exempt													
	9	SE¼ of NW¼									Exempt													
Wm Knopff	10	8 Acs. in NE¼ of NE¼				8		yes	no	R	141 94 / 85	699 / 60		240 160 / 145	48 32 / 29							29	48 / 32	
James Elmo + Elna L. Leslie	11	Part of Govt Lot 1						no	no	R	84 56 / 51			84 56 / 51		28 19 / 17						17	28 / 19	
	12	NW¼ of SW¼																						
	13	SW¼ of SW¼																						
	14	SE¼ of SW¼																						
Albert C. + Vernie E. Johnson	15	E. 45 Rds. of Govt Lot 1 + S. 20 Rds. lying W. of E. 45 Rds. of Govt Lot 1						no	yes	T	86 / 51			86 / 51		19 / 17						17	19	
Loren Arthur + Mary Barchus	16	NE¼ of SE¼ Govt Lot 3 less School +				33.07		yes	yes	F	33 / 30			33 / 30	7							6	7	
	17	NW¼ of SE¼ less Part W. of Ry.																						
	18	SW¼ of SE¼																						
	19	SE¼ of SE¼																						
James Elmo + Elna Lou Leslie	20	Part of Govt Lot 2				1.96		no	no	L	109 73 / 66			109 73 / 66		36 24 / 22						22	36 / 24	
						149.68					1223	1523		2746	457	169						615		
											1553	1643		3196	553	174								
											1500	1848		3348	579	251							677 / 770	

Sold for Taxes	Valuations by School Districts as Equalized by Department of Taxation: District No. ___ Rate ___ Mills	District No. ___ Rate ___ Mills	District No. 114 Rate 43 Mills	District No. 117 Rate 43 Mills	District No. ___ Rate ___ Mills	District No. ___ Rate ___ Mills	Tax including State Homestead	State Tax on Non-Homestead	Special Taxes	Special Taxes	Total Taxes	Paid	When Paid (Month Day Year)	Number of Receipt	March Settlement 1963	June Settlement 1963	Penalty	November Settlement 1963	Penalty	Collections to First Monday in January 1964	Penalty	Delinquent on First Monday in January 1964	Total Delinquent Tax and Penalty	Remarks
	Dollars	Dollars	Dollars	Dollars	Dollars	Dollars	Dollars	$ cts.	$ cts.	$ cts.	$ cts.				$ cts.	$ cts.	$ cts.	$ cts.	$ cts.	$ cts.	$ cts.	$ cts.	$ cts.	
1			H 57				1396				1396	1st HALF PAID	MAY 31 1963	13726		698		698						
2			H 160				3918				3918	PAID IN FULL	MAY 31 1963	13727		3918								
3			H 247				6050				6050	2nd HALF PAID	MAY 31 1963	20994 / 13727		3025		3025						
4												1st HALF PAID	MAY 31 1963	13727		3025								
5				168			4534	144			4678	1st HALF PAID	MAY 31 1963	13726		2339						2339	2573	
6																								
7																								
8																								
9																								
10				H 48			1296				1296	PAID IN FULL	MAY 16 1963	13586		1296								
11				28			756	24			780	PAID IN FULL	JUL 8 1963	14705				780						
12																								
13																								
14																								
15			19				466	16			482	PAID IN FULL	OCT 22 1963	18899				482	17					
16			H 7				172				172	2nd HALF PAID	OCT 31 1962	20994				86						
												1st HALF PAID	MAY 31 1962	13727		86								
17																								
18																								
19																								
20				36			972	30			1002	PAID IN FULL	JUL 8 1963	14705				1002						
			H 471	H 48			12002																	
			19	233			7558	214			19774					113 62		6073				2339		
			490	280 770			19560																	

Assessment Roll and Tax List of Real Property in the Town of Powers

Form 5C HILLER-DAVIS CO., MINNEAPOLIS

* Indicate Type of Property: R-Residential, C-Commercial, I-Industrial, U-Utility, F-Farm, L-Lakeshore, T-Timber, M-Mineral

		In Whose Name Assessed	Description of Property: Subdivision	Sec. or Lot	Town or Block	Rng.	Number of Acres Land (Acres)	Number of Acres Land (100ths)	No. School District	Indicate Homestead Yes or No	Indicate Agri. or Rural Yes or No	Indicate Type of Prop.*	True and Full Valuations: Land (+1.0810)	Buildings and Other Structures (7.1078)	Machinery Permanently Attached to Real Estate	Total True and Full Value	Assessed Valuations: Rural: Homestead Up to $4,000 20%	Rural: Over $4,000 and Non-Homestead 33⅓%	All Other: Timber Land Class 2a 20%	All Other: Homestead Up to $4,000 25%	All Other: Over $4,000 and Non-Homestead 40%	All Other: Machinery Permanently Attached to Real Estate 33⅓%	All Other: Seasonal and Recreational Cabins 33⅓%	Total Assessed Value	Total Assessed Value as Equalized by the Board of Review	Final Equalized Value
													Dollars	Dollars	Dollars	Dollars	Dollars	Dollars	Dollars	Dollars	Dollars	Dollars	Dollars	Dollars	Dollars	Dollars
1		Loren Arthur + Mary Barchus	NE¼ of NE¼ E. of Ry.	30	139	30	32		114	yes	yes	F	286			286	57										
2		Richard J. Smuda	Govt Lot 1 less E. 45 Rds. of S. 20 Rds. W. of E. 45 Rds.				38			yes	yes	F	260	1602		1862	52								52	57
		Loren Arthur + Mary Barchus					34.05			yes	yes	F	315	810		1125	145								145	160
3			SW¼ of NE¼ Govt Lot 2 less 4 Ac. + less										396	891		1287	247								225	247
4			SE¼ of NE¼ PARTS W. of RY.										225	810		1125	225										
5		Luella A. + Howard W. Gang	4 Ac. of Govt Lot 2 less Sold				4			no	no	L	109 73 / 12 24	264 396 / 240		505 397 / 360		168 132 / 120							123	148 / 132 / 102
6			NE¼ of NW¼																							
7			NW¼ of NW¼										Exempt													
8			SW¼ of NW¼										Exempt													
9			SE¼ of NW¼																							
10		Wm Knopff	8 Ac. in NE¼ of NE¼				8			yes	no	R	141 94 / 85	6699 / 80		240 160 / 145	48 32 / 29								29	48 / 32 / 29
11		James Elmo + Elna L. Leslie	Part of Govt Lot 1							no	no	R	84 56 / 51			84 56 / 51		28 19 / 17							17	28 / 19 / 17
12			NW¼ of SW¼																							
13			SW¼ of SW¼																							
14			SE¼ of SW¼																							
15		Albert C. + Vinnie E. Johnson (In Exp. 1964)	E. 45 Rds. of Govt Lot 1 + S. 20 Rds. lying W. of S. 45 Rds. of Govt Lot 1							no	yes	T	62 / 51			56 / 51		19 / 17							17	19
16		Loren Arthur + Mary Barchus	NE¼ of SE¼ Govt Lot 3 less School +				33.07			yes	yes	F	33 / 30			33 / 30	7								6	7
17			NW¼ of SE¼ less PART W. of RY.																							
18			SW¼ of SE¼																							
19			SE¼ of SE¼																							
20		James Elmo + Elna Lou Leslie	Part of Govt Lot 2				1.96			no	no	L	109 73 / 66			109 73 / 66		36 24 / 22							22	36 / 24 / 22
							149.28						1229	1598		2827	457	157							615	
													1553	1683		3236	553	174								677
													1500	1848		3348	579	251								770

A NA

	Sold for Taxes	Valuations by School Districts as Equalized by Department of Taxation: District No. 114 Rate 43 Mills	District No. Rate Mills	District No. Rate Mills	District No. Rate Mills	District No. Rate Mills	Tax Including State Homestead Mills	State Tax on Non-Homestead 8.54 Mills	Special Taxes	Special Taxes	Total Taxes	Paid	When Paid (Month Day Year)	Number of Receipt	March Settlement 1963	June Settlement 1963	Penalty	November Settlement 1963	Penalty	Collections to First Monday in January 1964	Penalty	Delinquent as First Monday in January 1964	Total Delinquent Tax and Penalty	Remarks
		Dollars	Dollars	Dollars	Dollars	Dollars	Dollars	$ cts.	$ cts.	$ cts.	$ cts.				$ cts.	$ cts.	$ cts.	$ cts.	$ cts.	$ cts.	$ cts.	$ cts.	$ cts.	
1			H 57				1396				1396	1st HALF PAID 2nd HALF PAID	MAY 1 1963	10852 / 13725		698 / 3918		698						10688 / 22791
2			H 160				3918				3918	PAID IN FULL	MAY 1 1963	10565										10506
3			H 247				6050				6050	1st HALF PAID 2nd HALF PAID	MAY 3 1 1962	20494 / 13727		3025		3025						10688 / 22791
4																								
5				168			4534	144			4678	1st HALF PAID	MAY 3 1 1963	13726		2339						2339	2573	11418 / 22780
6																								
7																								
8																								
9																								
10				H 48			1296				1296	PAID IN FULL	MAY 1 6 1963	10586		1296								10592
11				28			756	24			780	PAID IN FULL	JUL 8 1963	14705				780						15299 no address
12																								
13																								
14																								
15			19				466	16			482	PAID IN FULL	OCT 2 2 1963	18779				482	17					15910
16			H 7				172				172	1st HALF PAID 2nd HALF PAID	MAY 3 1 1962	20494 / 13727		86		86						10688 / 22791
17																								
18																								
19																								
20				36			972	30			1002	PAID IN FULL	JUL 8 1963	14705				1002						
			H 471	H 49			12002																	
			19	232			7558	214			19774					113 62		6073				2554		
			490	280 770			19560																	

Assessment Roll and Tax List of Real Property in the Town of Powers

Form SC MILLER-DAVIS CO., MINNEAPOLIS

* Indicate Type of Property: R-Residential, C-Commercial, I-Industrial, U-Utility, F-Farm, L-Lakeshore, T-Timber, M-Mineral

	IN WHOSE NAME ASSESSED	DESCRIPTION OF PROPERTY: SUBDIVISION	Sec. or Lot	Town or Block	Rng.	Number of Acres of Land: Acres	Number of Acres of Land: 100ths	No. School District	Indicate Homestead or No	Agri. or Resa. Rev. or No	* Indicate Type of Property	TRUE AND FULL VALUATIONS: LAND Exclusive of Structures and Improvements	BUILDINGS and Other Structures	MACHINERY Permanently Attached to Real Estate	TOTAL True and Full Value	ASSESSED VALUATIONS: RURAL: Homestead Up to $4,000 20%	RURAL: Over $4,000 and Non-Homestead 33⅓%	ALL OTHER: Timber Land Class 3e 20%	ALL OTHER: Homestead Up to $4,000 25%	ALL OTHER: Over $4,000 and Non-Homestead 40%	ALL OTHER: MACHINERY Permanently Attached to Real Estate 33⅓%	ALL OTHER: Seasonal and Recreational Cabins 33⅓%	TOTAL ASSESSED VALUE	Total Assessed Value as Equalized by the Board of Review	FINAL EQUALIZED VALUE
												Dollars	Dollars	Dollars	Dollars	Dollars	Dollars	Dollars	Dollars	Dollars	Dollars	Dollars	Dollars	Dollars	Dollars
1			31	139	30			114																	
2																									
3																									
4																									
5																									
6																									
7																									
8																									
9																									
10	Palma L. + Royal C. Ambuhl	E½ of Govt Lot 5				162			no	no	L	118 79 / 72			118 79 / 72		3926 / 24						24	39 26	
11																									
12																									
13	Wm. D. + Emma Lee Adams	W½ of Govt Lot 5				162			no	no	L	118 79 / 72			118 79 / 72		3926 / 24						24	39 26	
14																									
15																									
16	James F. + Elsie A. Cada	NE¼ of SE¼ Govt Lot 3				46.25			yes	yes	F	319 / 290			319 / 290	64 / 58							58	64 / 58	
17	" " "	NW¼ of SE¼ less HX.							yes	yes	F	325 / 325			325 / 325	65 / 65							65	65 / 65	
18		SW¼ of SE¼ Govt Lot 4				52.50																			
19		SE¼ of SE¼ less HX.																							
20																									
						101.99						759			759	103	46						171	214	186
												835			835	136	52								
												923			923		98								

A NA

	SOLD FOR TAXES	VALUATIONS BY SCHOOL DISTRICTS AS EQUALIZED BY DEPARTMENT OF TAXATION: District No. Rate Mills	District No. Rate Mills	District No. 114 Rate 43 Mills	District No. 114 Rate 43 Mills	District No. Rate Mills	District No. Rate Mills	Tax including State Homestead Mills	State Tax on Non-Homestead 84 Mills	SPECIAL TAXES	SPECIAL TAXES	TOTAL TAXES	PAID	WHEN PAID	Number of Receipt	March Settlement 1963	June Settlement 1963	Penalty	November Settlement 1963	Penalty	Collections to First Monday in January 1964	Penalty	Delinquent on First Monday in January 1964	Total Delinquent Tax and Penalty	REMARKS
		Dollars	Dollars	Dollars	Dollars	Dollars	Dollars	$ cts.	$ cts.	$ cts.	$ cts.	$ cts.		Month Day Year		$ cts.	$ cts.	$ cts.	$ cts.	$ cts.	$ cts.	$ cts.	$ cts.	$ cts.	
1																									
2																									
3																									
4																									
5																									
6																									
7																									
8																									
9																									
10				34				10 52	34			1086	PAID IN FULL	MAY 3 1 1963	13768		10 86								10 52
11																									
12													Balance Paid	OCT 2 8 1963	19149										
13				H 34 Cancel Abat. 4-9118				6 48 / 10 52	34			6 48 / 10 86	1st HALF PAID	MAY 2 0 1963	12655		5 43		1 05						H 38 Abated 22778 / 10 55
14																									
15																									
16	Cancel			H 64				15 68				15 68	1st HALF PAID / 2nd HALF PAID	MAY 3 1 1963 / SEP 3 0 1963	16534 / 19595		7 84		7 84						
17				H 72				17 64				17 64	1st HALF PAID / 2nd HALF PAID	MAY 3 1 1963 / SEP 3 0 1963	16534 / 19595		8 82		8 82						11005 22707 / " "
18	Cancel																								
19																									
20																									
				H 136				38 32																	
					78 + 214			21 04	68			55 04					32 95		17 71						H 38 abated
								54 36																	

Assessment Roll and Tax List of Real Property in the Town of Powers

Form 5C MILLER-DAVIS CO., MINNEAPOLIS

* Indicate Type of Property: R-Residential, C-Commercial, I-Industrial, U-Utility, F-Farm, L-Lakeshore, T-Timber, M-Mineral

In Whose Name Assessed		Description of Property: Subdivision	Sec. or Lot	Town or Block	Rng.	Number of Acres of Land: Acres	100ths	No. School Districts	Indicate Homestead Yes or No	Agricultural Homestead Yes or No	Seven Year Forest Yes or No	Indicate Type of Property	True and Full Valuations: Land Exclusive of Structures Improvements	Buildings and Other Structures	Machinery Permanently Attached to Real Estate	Total True and Full Value	Assessed Valuations: Rural: Homestead Up to $4,000 20%	Over $4,000 and Non-Homestead 33⅓%	All Other: Timber Land Class 3a 20%	Homestead Up to $4,000 25%	Over $4,000 and Non-Homestead 40%	Machinery Permanently Attached to Real Estate 33⅓%	Seasonal and Recreational Cabins 33⅓%	Total Assessed Value	Total Assessed Value as Equalized by the Board of Review	Final Equalized Value
													Dollars	Dollars	Dollars	Dollars	Dollars	Dollars	Dollars	Dollars	Dollars	Dollars	Dollars	Dollars	Dollars	Dollars
Elmer + Ada Doty	1	NE¼ of NE¼ less W. 215' of N.	32	139	30	40		114		yes	yes	F	1718 / 374	1874			76							68	75	
Myrtle Willhoit	2	NW¼ of NE¼ 237' + less 50'x60'								yes	yes	F	570			570	114							114	125	
" "	3	SW¼ of NE¼				40				yes	yes	F	451	1419		1870	374									
Elmer + Ada Doty	4	Govt Lot 1 less PLAT + less .76 Ac. + less sold				21.87				no	no	C	410 / 346231	1290 / 940	1056584	1700 / 1347171	340 / 269434							340	374	
Minn. Power + Light Co.	5	50'x56' of NW¼ of NE¼								no	no	U	21.0 / 22	600 / 550	660990 / 4158	1270 / 4708	162 / 189099	320 / 170				1340		482 / 1730	530 / 1744	
Frances W. + Gladys L. Van Epps	6	W.49 Ac. of NE¼ of NW¼				28				yes	yes	F	270	395		665	121							121	133	
	7	NW¼ of NW¼																								
Leslie + Gladys Sawyer	8	SW¼ of NW¼				40				yes	yes	F	320			320	70							64	70	
" " "	9	SE¼ of NW¼				40				yes	yes	F	375			375	83 / 75							75	83	
Backus Evergreen Cemetery Assn.	10	Beg. at NE cor. of NE¼ of NW¼ S. 594' W. 439.8' NW 201' (on ¼¼) to N line E. by 416' to Place of Beg.																								
Village of Backus	11	NE¼ of SW¼																								
James J. + Elsie A. Cada	12	NW¼ of SW¼				40				yes	yes	F	407 / 370			407 / 370	81 / 74							74	81	
" " "	13	SW¼ of SW¼				40				yes	yes	F	605 / 550			605 / 550	121 / 110							110	121	
Harold E. + Mildred M. Counter	14	SE¼ of SW¼				40				yes	yes	R	1185	810	891 / 1336	2886 / 2146	1658 / 1336	577 / 201						201	332 / 221	
Ora + Robert Coon	15	Part of SW¼ of SE¼				18				yes	yes	F	1650 / 150	2145 / 1950		3810 / 2100	462 / 420							420	462	
Walter + Jeanette K. Dix	16	NE¼ of SE¼ Govt Lot 2				50.80				no	yes	R	1725 / 195	3000 / 273	450	5175 / 468		257 / 156						156	257 / 171	
	17	NW¼ of SE¼																								
Donald E. + Rosella J. Robinson	18	SW¼ of SE¼ less 18 Ac.				22				no	yes	T	281 / 255			281 / 255	94 / 85							85	94	
" " "	19	Govt Lot 3				22.80				no	yes	T	119 / 108			119 / 108	40 / 36							36	40	
Harold A. + Irma Doty	20	.76 Ac. of Govt Lot 1				76				no	no	T	73 / 66			73 / 66	24 / 22							22	24	
						44.23							14441	6768	2430	23639	4809									
													14447 / 22676	7445 / 7335	4158	26170 / 26192	1923 / 2123	890 / 870	1182			1340 / 1386		4093 / 4353	4544 / 4779	

Cass County, Minnesota, for Taxes for the Year 1962.

A NA

Valuations by School Districts as Equalized by Department of Taxation

Sold for Taxes	District No. / Rate Mills	District No. / Rate Mills	District No. / Rate Mills	District No. / Rate Mills	District No. / Rate Mills	Tax Including State Homestead Mills	State Tax on Non-Homestead 9.5 Mills	Special Taxes	Special Taxes	Total Taxes	Paid	When Paid (Month Day Year)	Number of Receipt	March Settlement 1963	June Settlement 1963	Penalty	November Settlement 1963	Penalty	Collections to First Monday in January 1964	Penalty	Delinquent on First Monday in January 1964	Total Delinquent Tax and Penalty	Remarks
	Dollars	Dollars	Dollars	Dollars	Dollars	Dollars	Dollars	Dollars	Dollars	Dollars													
1		H 75				1836				1836	2nd HALF PAID	OCT 22 1963	13937		918		918						10679 22752
2 Sold for Taxes		H 125				3062				3062	2nd HALF PAID	MAY 3 1963	13765										19698
3 Sold for Taxes		H 374				9160				9160	2nd HALF PAID / 1st HALF PAID	AUG 13 1963 / MAY 3 1963	13767 / 13767		6111		6111						"
4			H 267 / 528			21460	450			21910	1st HALF PAID / 2nd HALF PAID	MAY 3 1963 / OCT 22 1963	13939 / 13939		10955		10955						10679 22752
5		1575				42514	1346			43860	1st HALF PAID / 2nd HALF PAID	MAY 3 1963 / OCT 3 1963	21370 / 15564		21930		21930						
6		H 133				3258				3258	PAID IN FULL	MAY 3 1963	13348		32.58								22771
7																							13503
8		H 70				1714				1714	1st HALF PAID / 2nd HALF PAID	OCT 30 1963 / MAY 27 1963	14038		18 73		18 73						
9		H 83				2032				2032	1st HALF PAID / 2nd HALF PAID	OCT 30 1963 / MAY 27 1963	12876										10687 22718
10																							" "
11																							
12		H 81				1984				1984	1st HALF PAID / 2nd HALF PAID	MAY 3 1963 / SEP 30 1963	16834 / 16834		9.92		9.92						
13		H 121				2964				2964	1st HALF PAID / 2nd HALF PAID	MAY 3 1963 / SEP 30 1963	16835 / 16835		14 82		14 82						11005 22707
14		H 332				8132				8132	Balance Paid / Part Paid	OCT 11 1963 / APR 16 1963	16673 / 7567		41 32		40.66						10565 22705
15		H 462				11316				11316											11314 / 2144.48	13901	
16		257				6294	220			6514	PAID IN FULL	MAY 17 1963	11562		65.14								13504
17																							
18		94				2302	80			2382	PAID IN FULL	MAY 3 1963	13371		33 96								7450
19		40				980	34			1014	PAID IN FULL	MAY 3 1963	13371										
20			24			648	20			668	PAID IN FULL	MAY 3 1963	15725		6 68								11590
		H 1856	H 267			55034																	
		391	2127			646223	2150			121806					622 28		482 61				1136		
		2247	2394 = 4641			119656																	

Assessment Roll and Tax List of Real Property in the Town of Powers

Form 3C WILLER-DAVIS CO., MINNEAPOLIS

* Indicate Type of Property: R-Residential, C-Commercial, I-Industrial, U-Utility, F-Farm, L-Lakeshore, T-Timber, M-Mineral

	IN WHOSE NAME ASSESSED		DESCRIPTION OF PROPERTY: SUBDIVISION	Sec. or Lot	Town or Block	Rng.	Number of Acres of Land (Acres / 100ths)	No. School District	Indicate Homestead Yes or No	Agri. or Real Estate Yes or No	Indicate Type of Property	TRUE AND FULL VALUATIONS: LAND (Exclusive of Structures and Improvements)	BUILDINGS and Other Structures	MACHINERY Permanently Attached to Real Estate	TOTAL True and Full Value	ASSESSED VALUATIONS: RURAL: Homestead Up to $4,000 20%	Over $4,000 and Non-Homestead 33⅓%	ALL OTHER: Timber Land Class 3a 20%	Homestead Up to $4,000 25%	Over $4,000 and Non-Homestead 40%	MACHINERY Permanently Attached to Real Estate 33⅓%	Seasonal and Recreational Cabins 33⅓%	TOTAL ASSESSED VALUE	Total Assessed Value as Equalized by the Board of Review	FINAL EQUALIZED VALUE	REMARKS
												Dollars	Dollars	Dollars	Dollars	Dollars	Dollars	Dollars	Dollars	Dollars	Dollars	Dollars	Dollars	Dollars	Dollars	
2	Ross E. + Dorothy E. Baker	1	~~[illegible]~~	32	139	30		114				+1070	+1070													
		2	W. 215' of N. 241' of NW¼ of NE¼				1.50		no	no	C	49 33 / 30	188 482 / 171		331 221 / 201		110 74 / 67						67	110 / 74		
		3	SW¼ of NE¼																							16589
		4	SE¼ of NE¼																							
	Wm. + Elayne Hamilton																									
	~~Donna C. Hroo~~	5	Part of NW¼ of NW¼						no	yes	T	79 / 72			79 / 72		26 / 24						24	26		
	Backus Evergreen Cemetery Assn.	6	Part of NE¼ of NE¼ E. 150' of W. 250' of N. 333' of NW¼ of NW¼ (1.15 Ac. Gravel Pit)																							16500.
	State of Minnesota	7	E. 300' of W. 550' of N. 333' of NW¼ of NW¼ + less sold																							
	Ole + Nellie Foss	8					55		yes	no	R	148 99 / 90	183 914 / 130		332 213 / 220				91 61 / 55				55	91 / 61		
	Backus State Bank	9	E. 150' of W. 900' of N. 333' of NW¼ of NW¼				1.15		no	no	C	189 93 / 66	1652 1728 / 1047		1837 1821 / 1113		612 608 / 371						371	612 / 371		
	Arthur + Iva Ann O'Bryan	10	E. 150' of W. 700' of N. 333' of NW¼ of NW¼				1.15		yes	no	C	118 79 / 72	40 60 / 36		178 139 / 108				45 30 / 27				27	45 / 30		
	Frances W. + Eladya L. Van Epps	11	10 Ac. of NW¼ of NW¼				10		yes	yes	F	100 / 100			100 / 100	22 / 20							20	22 / 20		
	Florence C. Hamilton	12	E. 300' of W. 400' of S. 150' of N. 633' of NW¼ of NW¼				1.05		yes	no	R	114 76 / 69	294 441 / 267		555 370 / 336				139 92 / 84				84	139 / 92		
	Horace + Edith M. Hedges	13	E. 300' of W. 400' of S. 150' of N. 633' of NW¼ of NW¼				1.05		no	no	R	93 62 / 56	296 444 / 267		537 368 / 325			215 143 / 130					130	215 / 143		
	Moses + Lila Jaffe	14	W. 100' of N. 333' of NW¼ of NW¼ less N. 183' of E. 33'				1		no	no	R	74 49 / 45			74 49 / 45		25 16 / 15						15	25 / 15		
	~~Donna C. Hroo~~	15	E. 50' of W. 750' of N. 333' of NW¼ of NW¼						no	no	R	74 49 / 45			74 49 / 45		25 16 / 15						15	25 / 15		
	Backus State Bank	16	E. 90' of W. 990' of N. 333' of NW¼ of NW¼				70		no	no	C	74 49 / 45			74 49 / 45		25 16 / 15						15	25 / 15		
	William W. + Florence C. Hamilton	17	NW¼ of NW¼ less sold				16.70		yes	yes	F	150 / 136			150 / 136				37 / 34				34	37 / 34		
	State of Minnesota	18	S. 300' of N. 933' of E. 300' of NW¼ of NW¼																							
	Clinton J. + Florence F. Keep	19	75 x 135' Part of NW¼ of NW¼ E. 130' of W. 550' of N. 158' of NW¼ of NW¼				25		yes	no	R	79 53 / 48	299 448 / 272		527 350 / 320	80			131 88 / 80				80	131 / 80		
	Ole + Nellie Foss	20					50		no	no	L	74 49 / 45			74 49 / 45		25 16 / 15						15	25 / 15		
	(CONT NEXT PAGE)						26.80					919	2197		3111	20	680		680	130			952			
												1002 / 1345	3462 / 3617		3462 / 4962	22	570 / 848		308 / 443	143 / 213				1528	1645	

	SOLD FOR TAXES	VALUATIONS BY SCHOOL DISTRICTS AS EQUALIZED BY DEPARTMENT OF TAXATION: District No. / Rate ___ Mills	District No. / Rate ___ Mills	District No. / Rate ___ Mills	District No. / Rate ___ Mills	District No. / Rate ___ Mills	Tax including State Homestead ___ Mills	State Tax on Non-Homestead ___ Mills	SPECIAL TAXES	SPECIAL TAXES	TOTAL TAXES	PAID	WHEN PAID Month Day Year	Number of Receipt	March Settlement 1963	June Settlement 1963	Penalty	November Settlement 1963	Penalty	Collections to First Monday in January 1964	Penalty	Delinquent on First Monday in January 1964	Total Delinquent Tax and Penalty	REMARKS
		Dollars	Dollars	Dollars	Dollars	Dollars	$ cts.	$ cts.	$ cts.	$ cts.	$ cts.				$ cts.	$ cts.	$ cts.	$ cts.	$ cts.	$ cts.	$ cts.	$ cts.	$ cts.	
1				110			2970	94			3064	PAID IN FULL	MAY 31 1963	13723		30 64								
2																								
3																								
4																								
5			26				636	22			658	PAID IN FULL	JUL 8 1963	14696				6 58	12					
6																								
7																								
8	SOLD FOR TAXES			H 91			2456				2456	1st HALF PAID	MAY 20 1963	14605								24 56		
9	SOLD FOR TAXES			612			16520	522			17042	2nd HALF PAID	OCT 29 1963	20007		852 10		852						19257.
10	SOLD FOR TAXES			H 45			1214				1214											12 14		19659 22774
																								19558
11		H 22					538				538	PAID IN FULL	MAY 3 1963	13348		5 38								16582
12				H 139			3752				3752	PAID IN FULL	OCT 24 1963	19603				37 52	1 31					19681
13				215			5804	184			5988	1st HALF PAID	MAY 31 1963	13712		29 94						29 94	8 32 93	19656 22779
14				25			674	22			696	PAID IN FULL	APR 16 1963	7568		6 96								16670
15				25			674	22			696	PAID IN FULL	JUL 8 1963	14696				6 96	1 15					16566
16				25			674	22			696	1st HALF PAID	MAY 20 1963	14605		3 48		3 48						16657 22774
17		H 37					906				906	2nd HALF PAID / PAID IN FULL	OCT 29 1963 / OCT 24 1963	20007 / 19193				9 06	32					16681
18												Balance Paid	OCT 31 1963	20266										
19				H 131			3526				3536	Part Paid	MAY 31 1963	13710		17 70		17 66						22777 16588
20				25			674	22			696											6 96	7 66	19444
			H 59	H 106			2080																	
			26	1037			38948	910			41938					179 31		166 47				73 60		
			85	1443 1528			71028																	

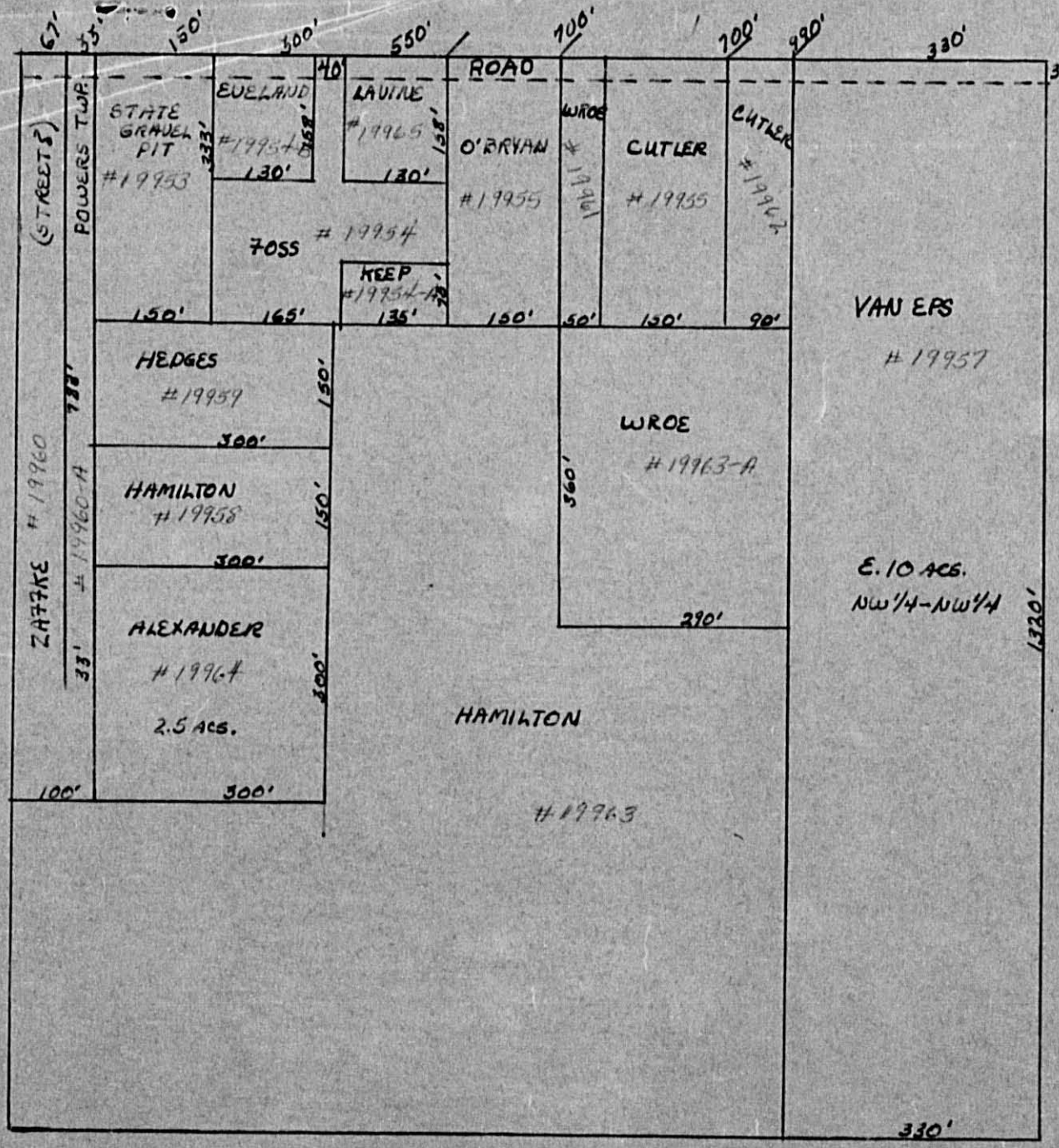
67'
33'
150'
300'
550'
700'
700'
990'
330'
33'
40
ROAD
NW¼-NW¼
32-139-30
N
(STREET)
POWERS TWP
STATE GRAVEL PIT
#19953
333'
EVELAND
#19954-B
168'
130'
LAVINE
#19965
158'
130'
O'BRYAN
#19955
WROE
#19961
CUTLER
#19935
CUTLER
#19962
TOSS
#19954
KEEP
#19954-A
78'
150'
165'
135'
150'
50'
150'
90'
VAN EPS
#19957
HEDGES
#19959
150'
300'
WROE
#19963-A
360'
290'
HAMILTON
#19958
150'
300'
ZATTKE
#19960
#19960-A
788'
33'
E. 10 ACS.
NW¼-NW¼
1320'
ALEXANDER
#19964
2.5 ACS.
300'
100'
300'
HAMILTON
#19963
330'

Form SC MILLER-DAVIS CO., MINNEAPOLIS

	IN WHOSE NAME ASSESSED	DESCRIPTION OF PROPERTY: SUBDIVISION	Sec. or Lot	Part of Lot 1 - Sec. 32-139-30	FINAL EQUALIZED VALUE (Dollars)	SOLD FOR TAXES	VALUATIONS BY SCHOOL DISTRICTS AS EQUALIZED BY DEPARTMENT OF TAXATION (District No. / Rate ... Mills)	Tax Including State Homestead ... Mills	State Tax on Non-Homestead 8.5 Mills	SPECIAL TAXES	SPECIAL TAXES	TOTAL TAXES	PAID (Month Day Year)	WHEN PAID	Number of Receipt	March Settlement 1963	June Settlement 1963	Penalty	November Settlement 1963	Penalty	Collections to First Monday in January 1964	Penalty	Delinquent on First Monday in January 1964	Total Delinquent Tax and Penalty	REMARKS
1	Gerald + Bernadine Eckland	N.158' of W.130' of E.360' of W. 550' of NW¼ of NW¼	32				NA																		
2	Claude + Mabel Wilharm	PART OF GOVT LOT 1 BETWEEN BOWEN CREEK + FLAT of ELKE SHORES																							
3																									
4																									
5	Powers Township	N.783' of E.33' of W.100' of NW¼ of NW¼																							
6																									
7																									
8																									
9																									
10																									
11																									
12																									
13																									
14																									
15																									
16																									
17																									
18																									
19																									
20																									
1							H379	102.30				102.30	2nd HALF PAID	OCT 18 1962	1870		51.15		51.15						10658 22776
2							39	10.521	.34			10.86	1st HALF PAID	MAY 31 1963	3349										10658 22753
3													2nd HALF PAID	OCT 31 1963	3179		5.43		5.43						10658 Under Protest
4													1st HALF PAID	MAY 31 1963	3666										
5																									
6																									
7																									
8																									
9																									
10																									
11																									
12																									
13																									
14																									
15																									
16																									
17																									
18																									
19																									
20							H379 39 418	112.82	.34			113.16					56.58		56.58						

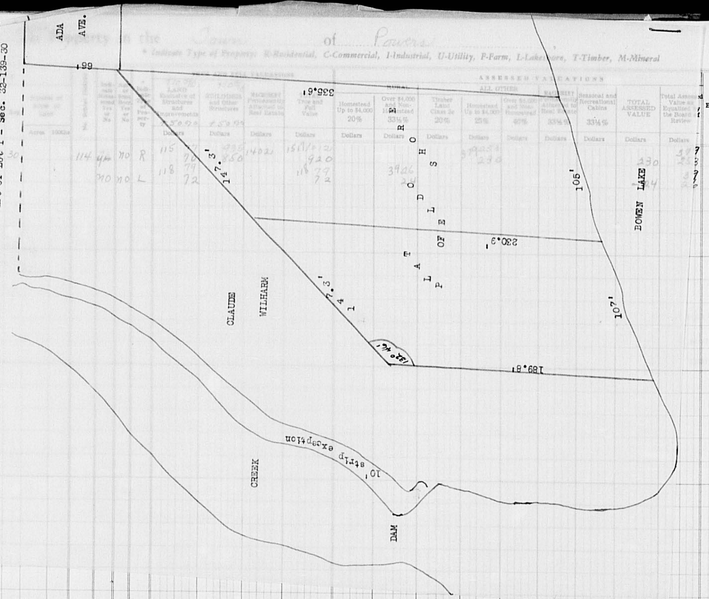

Assessment Roll and Tax List of Real Property in the Town of Powers, Cass County, Minnesota, for Taxes for the Year 1962.

Form 5C MILLER-DAVIS CO., MINNEAPOLIS

* Indicate Type of Property: R-Residential, C-Commercial, I-Industrial, U-Utility, F-Farm, L-Lakeshore, T-Timber, M-Mineral

NA

	In Whose Name Assessed	Description of Property: Subdivision	Sec. or Lot	Town or Block	Rng.	Number of Acres of Land (Acres / 100ths)	No. School District	Indicate Homestead Yes or No	Agri. or Seas. Rent Yes or No	* Indicate Type of Property	True and Full Valuations: Land Exclusive of Structures and Improvements	Buildings and Other Structures	Machinery Permanently Attached to Real Estate	Total True and Full Value	Assessed Valuations: Rural: Homestead Up to $4,000 20%	Rural: Over $4,000 and Non-Homestead 33⅓%	Rural: Timber Land Class 3e 20%	All Other: Homestead Up to $4,000 25%	All Other: Over $4,000 and Non-Homestead 40%	All Other: Machinery Permanently Attached to Real Estate 33⅓%	All Other: Seasonal and Recreational Cabins 33⅓%	Total Assessed Value	Total Assessed Value as Equalized by the Board of Review	Final Equalized Value
											Dollars	Dollars	Dollars	Dollars	Dollars	Dollars	Dollars	Dollars	Dollars	Dollars	Dollars	Dollars	Dollars	Dollars
1	Gerald + Bernadine Eveland	N. 158' of W. 130' of E. 300' of W. 550' of NW¼ of NW¼	32	139	30		114	yes	no	R	115 77	230		345				379 253					379	379
2	Claude + Mabel Wilharm	PART of GOVT LOT 1 BETWEEN Bowen Creek + Flat of Elk Shores						no	no	L	70	850	14021	14921				230				230	253	253
								no	no	L	118 72			118 72		3926 24						24	39 26	39 26
3																								
4																								
5	Powers Township	N. 783' of E. 33' of W. 100' of NW¼ of NW¼																						
6																								
7																								
8																								
9																								
10																								
11																								
12																								
13																								
14																								
15																								
16																								
17																								
18																								
19																								
20																								
											142 156 233	850 935 14021		992 1091 15635		24 26 39		253 379					277 416	277 416

	Valuations by School Districts as Equalized by Department of Taxation: District No. ___ Rate ___ Mills	District No. ___ Rate ___ Mills	District No. 114 Rate 33 Mills	District No. ___ Rate ___ Mills	District No. ___ Rate ___ Mills	District No. ___ Rate ___ Mills	Sold for Taxes	Tax including State Homestead ___ Mills	State Tax on Non-Homestead 6.54 Mills	Special Taxes	Special Taxes	Total Taxes	Paid	When Paid	Number of Receipt	March Settlement 1963	June Settlement 1963	Penalty	November Settlement 1963	Penalty	Collections to First Monday in January 1964	Penalty	Delinquent on First Monday in January 1964	Total Delinquent Tax and Penalty	Remarks
	Dollars	Dollars	Dollars	Dollars	Dollars	Dollars		$ cts.	$ cts.	$ cts.	$ cts.	$ cts.		Month Day Year		$ cts.	$ cts.	$ cts.	$ cts.	$ cts.	$ cts.	$ cts.	$ cts.	$ cts.	
1			H 379					102 30				102 30	2nd HALF PAID 1st HALF PAID	OCT 18 1962 MAY 31 1963	18796 13849		51 15		51 15						10655 22796
2			39					105 21	34			108 6	2nd HALF PAID 1st HALF PAID	OCT 31 1962 MAY 31 1963	21179 13666		54 43		54 43						10620 under Protest
3																									
4																									
5																									
6																									
7																									
8																									
9																									
10																									
11																									
12																									
13																									
14																									
15																									
16																									
17																									
18																									
19																									
20																									
			H 379 39 418					112 82	34			113 16					56 58		56 58						

Lakeshore: Pine Beach, Pine Cone Beach, Rockhouse Beach, Echo Hill, Pine Island, Hopkins Beach, Echo Point, Williams Beach, Wilmots Shores

Part of Lot 1 - Sec. 32-139-30

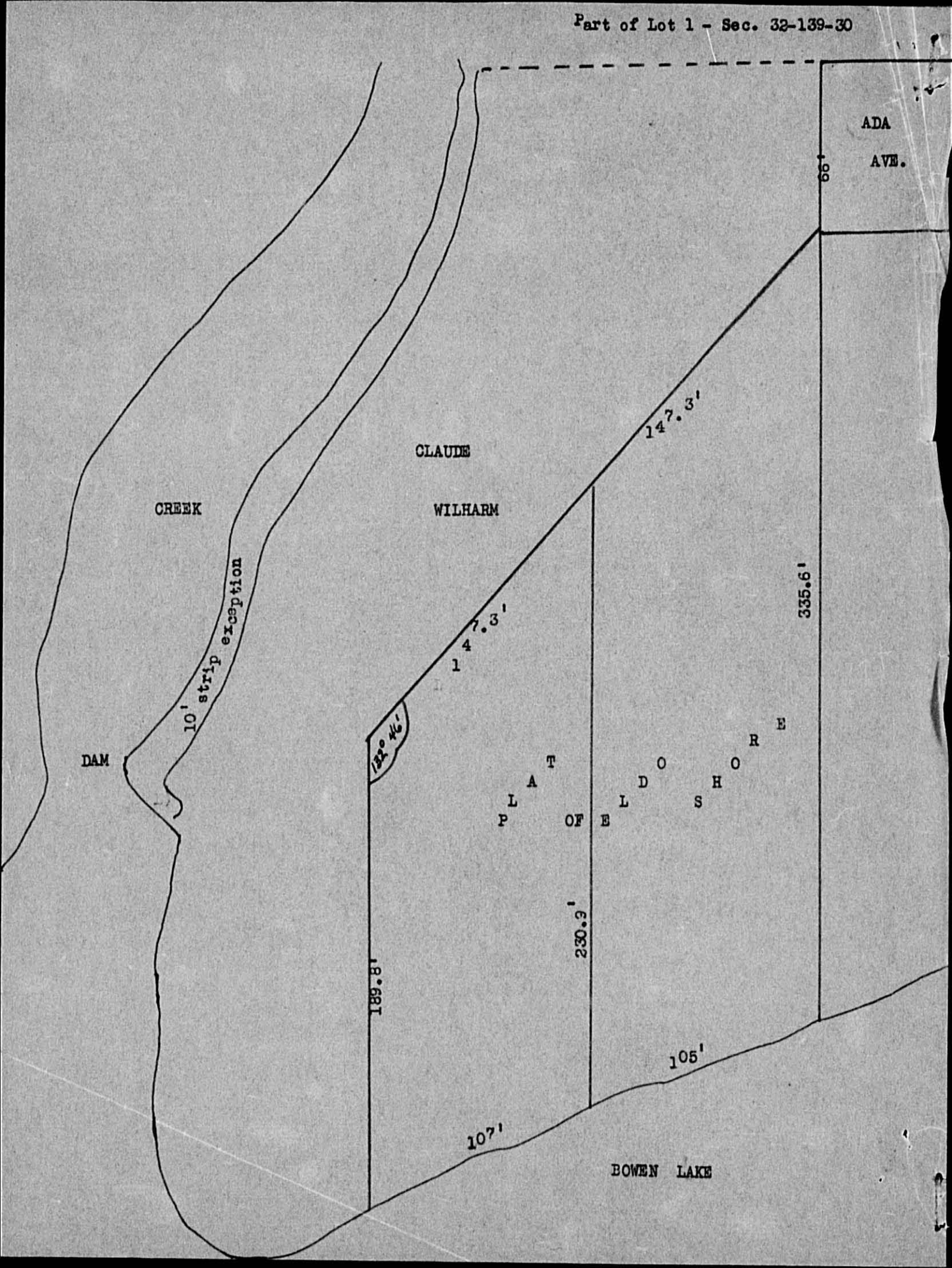

Assessment Roll and Tax List of Real Property in the Town of Powers

Form SC MILLER-DAVIS CO., MINNEAPOLIS

* Indicate Type of Property: R-Residential, C-Commercial, I-Industrial, U-Utility, F-Farm, L-Lakeshore, T-Timber, M-Mineral

	IN WHOSE NAME ASSESSED	DESCRIPTION OF PROPERTY: SUBDIVISION	Sec. or Lot	Town or Block	Rng.	Number of Acres of Land: Acres	Number of Acres of Land: 100ths	No. School District	Indicate Homestead Yes or No	Agr. or Seas. Rec. Yes or No	* Indicate Type of Property	TRUE AND FULL VALUATIONS: LAND Exclusive of Structures and Improvements	BUILDINGS and Other Structures	MACHINERY Permanently Attached to Real Estate	TOTAL True and Full Value	ASSESSED VALUATIONS: RURAL: Homestead Up to $4,000 20%	RURAL: Over $4,000 and Non-Homestead 33⅓%	ALL OTHER: Timber Land Class 1a 20%	ALL OTHER: Homestead Up to $4,000 25%	ALL OTHER: Over $4,000 and Non-Homestead 40%	ALL OTHER: MACHINERY Permanently Attached to Real Estate 33⅓%	ALL OTHER: Seasonal and Recreational Cabins 33⅓%	TOTAL ASSESSED VALUE	Total Assessed Value as Equalized by the Board of Review	FINAL EQUALIZED VALUE
						Acres	100ths					Dollars	Dollars	Dollars	Dollars	Dollars	Dollars	Dollars	Dollars	Dollars	Dollars	Dollars	Dollars	Dollars	Dollars
1	Gerald + Bernadine Eveland	N.158' of W.130' of E.300' of W.520' of N.W.¼ of N.W.¼	32	139	30			114	yes	no	R	115 77	935		1052		39 26		379 253				230	379 253	
2	Claude + Mabel Wilharm	PART of GOVT LOT 1 BETWEEN BOWEN CREEK + FLAT of ELKE SHORES							no	no	L	118 72	850	14022	15192	118 72			230				24	39 26	
3																									
4																									
5	Powers Township	N.783' of E.33' of W.100' of N.W.¼ of N.W.¼																							
6																									
7																									
8																									
9																									
10																									
11																									
12																									
13																									
14																									
15																									
16																									
17																									
18																									
19																									
20																									
												156	850		1006		24		253				254		
												233	14022		15255		39		379				418	379	

NA

	SOLD FOR TAXES	VALUATIONS BY SCHOOL DISTRICTS AS EQUALIZED BY DEPARTMENT OF TAXATION: District No. Rate Mills	District No. Rate Mills	District No. 114 Rate 43 Mills	District No. Rate Mills	District No. Rate Mills	District No. Rate Mills	Tax including State Homestead Mills	State Tax on Non-Homestead 8.54 Mills	SPECIAL TAXES	SPECIAL TAXES	TOTAL TAXES	PAID	WHEN PAID	Number of Receipt	March Settlement 1963	June Settlement 1963	Penalty	November Settlement 1963	Penalty	Collections to First Monday in January 1964	Penalty	Delinquent on First Monday in January 1964	Total Delinquent Tax and Penalty	REMARKS
		Dollars	Dollars	Dollars	Dollars	Dollars	Dollars	$ cts.	$ cts.	$ cts.	$ cts.	$ cts.		Month Day Year		$ cts.	$ cts.	$ cts.	$ cts.	$ cts.	$ cts.	$ cts.	$ cts.	$ cts.	
1				H379				102 30				102 30	2nd HALF PAID 1st HALF PAID	OCT 18 1962 MAY 31 1963	18796 3497										
2				39				10 52	34			10 86	2nd HALF PAID 1st HALF PAID	OCT 31 1962 MAY 31 1963	18797 3666		5 43 5 43		5 43 5 43						10658 22776 10659 22780 Under Protest
3																									
4																									
5																									
6																									
7																									
8																									
9																									
10																									
11																									
12																									
13																									
14																									
15																									
16																									
17																									
18																									
19																									
20																									
				H379 39 418				112 82	34			113 16					56 58		56 58						

Assessment Roll and Tax List of Real Property in the Town of Powers

Form 5C MILLER-DAVIS CO., MINNEAPOLIS

* Indicate Type of Property: R-Residential, C-Commercial, I-Industrial, U-Utility, F-Farm, L-Lakeshore, T-Timber, M-Mineral

In Whose Name Assessed	Description of Property: Subdivision	Sec. or Lot	Town or Block	Rng.	Number of Acres of Land (Acres)	Number of Acres of Land (100ths)	No. School District	Indicate Homestead or No	Agrt. Homestead or No	Indicate Type of Property*	True and Full Valuations: Land Exclusive of Structures and Improvements	True and Full Valuations: Buildings and Other Structures	True and Full Valuations: Machinery Permanently Attached to Real Estate	True and Full Valuations: Total True and Full Value	Assessed Valuations: Rural: Homestead Up to $4,000 20%	Rural: Over $4,000 and Non-Homestead 33⅓%	All Other: Timber Land Class 3c 20%	All Other: Homestead Up to $4,000 25%	All Other: Over $4,000 and Non-Homestead 40%	All Other: Machinery Permanently Attached to Real Estate 33⅓%	All Other: Seasonal and Recreational Cabins 33⅓%	Total Assessed Value	Total Assessed Valuation Equalized by the Board of Review	Final Equalized Value
											Dollars	Dollars	Dollars	Dollars	Dollars	Dollars	Dollars	Dollars	Dollars	Dollars	Dollars	Dollars	Dollars	Dollars
1 Eugene Walters + Donna C. Wroe	1 Govt Lot 1	33	139	30	28	50	114	no	no	L	411 294 / 249			411 294 / 249		137 97 / 83						83	137 / 91	
2																								
Wm + Marvel De Tuncq	3 Govt Lot 3				26	50		yes	yes	T	148 / 135			148 / 135	30 / 27							27	30	
4																								
Kermit C + Marion A. Lein	5 Part of S. 10 Rds of Govt Lot 8							no	no	L	84 56 / 51			84 56 / 51		28 19 / 17						17	28 / 19	
Wm + Marvel De Tuncq	6 Govt Lot 4				22			no	yes	T	203 / 189			203 / 189		69 / 63						63	69	
" " "	7 NW¼ of NW¼				40			no	yes	F	363 / 330	154 / 140		517 / 470	103 / 94	172 / 156						94	172 / 156	
" " "	8 Govt Lot 5				19	50		yes	no	L	3721 2488	36 765 049		36 769 537	2487 723	12 255 174						657	14 714 / 13	
" " "	9 " " 6				36	20		no	no	L	586 391 / 355			586 391 / 355	117 / 71	195 / 118						71	195 / 118	
	10								yes															
Wm + Marvel De Tuncq	11 Govt Lot 7				30	70		no	yes	no	445 297 / 270			445 297 / 270	89 / 54	148 / 90						54	148 / 90	
Rodney A. + Grace M. Warner	12 Part of " " 8							no	yes	T	158 / 144			158 / 144		53 / 48						48	53 / 48	
Oliver E. + Alyce P. Warner	13 Part of " " 8							no	no	SR	L 84 56 / 51	538 792 / 480		876 584 / 531						292 194 / 177		177	292 / 177	
James + Hazel A. Wall	14 Govt Lot 8 less S. 10 Rds & less .74 ac. (SE¼ of SW¼)				38	33		no	yes	L	123 82 / 75	543 544 / 330		667 445 / 405	134 89 / 81							81	134 / 89	
Rodney A. + Grace M. Warner	15 Part of Govt Lot 8				47			no	no	SR	L 84 56 / 51	543 544 / 330		628 419 / 381						210 140 / 127		127	210 / 140	
N. Harold + Ruth A. West	16 Govt Lot 2				19	25		no	no	T	148 / 135			148 / 135		49 / 45						45	49 / 45	
Wm + Marvel De Tuncq	17 NW¼ of SE¼				40			no	yes	T	253 / 230			253 / 230	51 / 46	84 / 76						46	84 / 76	
State of Minnesota	18 SW¼ of SE¼																							
Delmer L. + Betty L. Jones	19 SE¼ of SE¼				40			no	yes	T	254 / 231			254 / 231		85 / 77						77	85 / 77	
Beulah Flora	20 S. 10 Rds of Govt Lot 8 less sold							no	no	R	2321 188 / 171	594 891 / 540		1193 079 / 711		391 260 / 237						237	391 / 260	
					341	45					2893	4830		7723	1030	570				304	1704			
											3150	5364		8548	1138	626				334				
											4003	7974		11977	924	1858				502		3327		

A NA

Cass County, Minnesota, for Taxes for the Year 1962.

	Sold for Taxes	Valuations by School Districts as Equalized by Department of Taxation: District No. / Rate / Mills	District No. / Rate / Mills	District No. / Rate / Mills	District No. / Rate / Mills	District No. / Rate / Mills	Tax Including State Homestead Mills	State Tax on Non-Homestead 8.4 Mills	Special Taxes	Special Taxes	Total Taxes	Paid	When Paid (Month Day Year)	Number of Receipt	March Settlement 1963	June Settlement 1963	Penalty	November Settlement 1963	Penalty	Collections to First Monday in January 1964	Penalty	Delinquent on First Monday in January 1964	Total Delinquent Tax and Penalty	Remarks
	Dollars	Dollars	Dollars	Dollars	Dollars	Dollars	$ cts.	$ cts.	$ cts.	$ cts.	$ cts.				$ cts.	$ cts.	$ cts.	$ cts.	$ cts.	$ cts.	$ cts.	$ cts.	$ cts.	
1				53 / 137	Cancel / # 9135		2246 / 2346	72 / 76			2422 / 2422													
2												1 PAID IN FULL	APR 2 4 1963	7681		28 14		Refunded 75 27		9-9-63 ck #32037				15.02 Cancelled.
3			H 30				734				734	2nd HALF PAID / 1st HALF PAID	OCT 3 1 1962 / MAY 2 1963	20307 / 5286		3 67		3 67						1068 2 22751
4																								
5				28			756	24			780	5 PAID IN FULL	MAY 7 1963	9141		7 80								7471.
6			69				1690	58			1748	2nd HALF PAID / 1st HALF PAID	OCT 3 1 1962 / MAY 2 1963	20307 / 5286		8 74		8 74						1068 2 22751
7			172				4212	146			4358	2nd HALF PAID / 1st HALF PAID	OCT 3 1 1962 / MAY 2 1963	20307 / 5286		21 79		21 79						" "
8				H 900 / 474			34390	434			34794	2nd HALF PAID / 1st HALF PAID	OCT 3 1 1962 / MAY 2 1963	20307 / 5286		173 97		173 97						" "
9				195			5264	166			5430	2nd HALF PAID / 1st HALF PAID	OCT 3 1 1962 / MAY 2 1963	20307 / 5286		27 15		27 15						" "
10												2nd HALF PAID	OCT 3 1 1962	20307										
11				148			3994	126			4120	1st HALF PAID	MAY 2 1963	5286		20 60		20 60						
12			53				1298	46			1344	2nd HALF PAID / 1st HALF PAID	OCT 3 1 1962 / MAY 2 1963	20307 / 11835 / 5286		6 72		6 72						1164 9 22704
13			292				7152	250			7402	PAID IN FULL	MAY 2 1963	5285		74 02								1101 0
14				H 134			3618				3618									36 18	x 29 80			1065 8
15			210				5144	180			5324	2nd HALF PAID / 1st HALF PAID	OCT 3 1 1962 / MAY 3 1 1963	20307 / 11835 / 5286		26 62		26 62						1164 9 22704
16				49			1322	42			1364	PAID IN FULL	APR 2 2 1963	7950		13 64								1058 7
17			84				2058	72			2130	2nd HALF PAID / 1st HALF PAID	OCT 3 1 1962 / MAY 2 1963	20307 / 5286		10 65		10 65						1164 9 22704
18																								
19			85				2082	72			2154	PAID IN FULL	MAY 3 1963	5349		21 54								1125
20				391			10554	334			10888	PAID IN FULL	APR 1 8 1963	7624		108 88								1052 0
			H 330	H 934			24370																	
			965	1432			63596	2036			90002					563 90		299 91				36 18		15.02 Cancelled
			995	2366	3361		87966																	

Assessment Roll and Tax List of Real Property in the Town of Powers

Form 3C MILLER-DAVIS CO., MINNEAPOLIS

* Indicate Type of Property: R-Residential, C-Commercial, I-Industrial, U-Utility, F-Farm, L-Lakeshore, T-Timber, M-Mineral

		DESCRIPTION OF PROPERTY									TREE AND FULL VALUATIONS				ASSESSED VALUATIONS										
															BURAL		ALL OTHER								
IN WHOSE NAME ASSESSED		SUBDIVISION	Sec. or Lot	Town or Block	Rng.	Number of Acres of Land		No. School District	Indicable Homestead Yes or No	Agricultural or Rural Reserve Yes or No	Indicable Type of Property	1962 Estimated Value of Structures and Improvements	BUILDINGS and Other Structures	MACHINERY Permanently Attached to Real Estate	TOTAL True and Full Value	Homestead Up to $4,000 20%	Over $4,000 and Non-Homestead 33⅓%	Timber Land Class 3a 20%	Homestead Up to $4,000 25%	Over $4,000 and Non-Homestead 40%	MACHINERY Permanently Attached to Real Estate 33⅓%	Seasonal and Recreational Cabins 33⅓%	TOTAL ASSESSED VALUE	Total Assessed Value as Equalized by the Board of Review	FINAL EQUALIZED VALUE
						Acres	100ths					Dollars	Dollars	Dollars	Dollars	Dollars	Dollars	Dollars	Dollars	Dollars	Dollars	Dollars	Dollars	Dollars	Dollars
Lyle + Jessie Coffland	1	NE¼ of NE¼	34	139	50	40		114	yes	yes	F	1070 / 1070 / 2140	330		2470	119							108	119	
Robert W. + Clara G. Kunde	2	NW¼ of NE¼				40			yes	yes	F	240	300		540	108									
" " "	3	SW¼ of NE¼				40			yes	yes	F	380			380	76							69	76	
												345			345	69									
Alfred J. + Carrol A. Parker	4	SE¼ of NE¼				40			no	yes	T	451	666		1117	223									
												410	605		1015	203							203	223	
N. Harold + Ruth A. West	5	W.775' of S.160' of Govt Lot 2				2.85			no	yes	R	1121			1121		137								
												375			375		125						125	137	
Waldo E. + Emmy M. Luebben	6	NE¼ of NW¼				40			no	yes	R	99 / 66	594 / 891		990	330						330		330	
" " "	7	Govt Lot 1				35.60			no	yes	R	60	540		600							200	200	220	
		Govt Lot 2 less W.775' of S.160' less 120 x 745'				25.05			no	yes	R	640 / 640	263 / 394		1937	345	230							345	
												388	239		627		209						209	230	
D. Frank + Libbie Mae Wilson	8											336			336		112								
												351			351		117						117	129	
Robert W. + Clara Kunde	9	SW¼ of NW¼				40			yes	yes	F	165	20		185		62								
												153	18		168		56						56	62	
Harry L., Mary A., Steven L. + Wayne Harrington	10	120' x 745' of Govt Lot 2				2.05			no	yes	R	232			232	42									
												278	14		292	43							43	47	
Carol + Alfreda J. Parker	11	NE¼ of SW¼				40			no	yes	T	117 / 78	199		316							105		105	
												53	123		176							24	64	70	
N. Harold + Ruth A. West	12	Govt Lot 3				35.70			no	yes	T	439			439		146								
												399			399		133						133	146	
State of Minnesota	13	SW¼ of SW¼							no	yes	T	307			307		102								
												279			279		93						93	102	
State of Minnesota	14	SE¼ of SW¼																							
	15																								
Robert C. Hillger	16	NE¼ of SE¼				40			no	yes	T	340			340		113								
												309			309		103						103	113	
Alfreda J. + Carroll A. Parker	17	NW¼ of SE¼				40			no	yes	F	301 / 272	546 / 527		847 / 799		300 / 273						273	300	
State of Minnesota	18	SW¼ of SE¼																							
State of Minnesota	19	SE¼ of SE¼																							
	20																								
						461.25						3944 / 4738 / 4238	2350 / 2586 / 3080		6294 / 6859 / 7638	423 / 465	1409 / 1219 / 1334				264 / 290 / 435	1996		1974 / 2234	

	SOLD FOR TAXES	VALUATIONS BY SCHOOL DISTRICTS AS EQUALIZED BY DEPARTMENT OF TAXATION (District No. / Rate ... Mills)	Tax Including State Homestead ... Mills	State Tax on Non-Homestead 4.5 Mills	SPECIAL TAXES	SPECIAL TAXES	TOTAL TAXES	PAID	WHEN PAID (Month Day Year)	Number of Receipt	March Settlement 1963	June Settlement 1963	Penalty	November Settlement 1963	Penalty	Collections to First Monday in January 1964	Penalty	Delinquent on First Monday in January 1964	Total Delinquent Tax and Penalty	REMARKS
		Dollars	Dollars	$ cts.	$ cts.	$ cts.	$ cts.				$ cts.	$ cts.	$ cts.	$ cts.	$ cts.	$ cts.	$ cts.	$ cts.	$ cts.	
1	SOLD FOR TAXES	H 119	2914				2914	2nd HALF PAID	SEP 6 1963											
2		H 76	1862				1862	1st HALF PAID	MAY 2 3 1963			931		931				2914		19269
3		H 223	5462				5462	2nd HALF PAID	SEP 6 1963											11211
								1st HALF PAID	MAY 2 3 1963			2731		2731						
4		137	3356	116			3472	2nd HALF PAID	OCT 3 1 1963											
								1st HALF PAID	MAY 3 1 1963			1736		1736						11012 22700
5		330	8082	282			8364	PAID IN FULL	APR 2 2 1963			8364								10501
6		345	8450	294			8744	2nd HALF PAID	OCT 3 1 1963											
								1st HALF PAID	MAY 3 1 1963			4372		4372						16678 22703
7		129	3160	110			3270	2nd HALF PAID	OCT 3 1 1963											
								1st HALF PAID	MAY 3 1 1963			1635		1635						
8		62	1518	52			1570	PAID IN FULL	FEB 8 1963		1570									11027
9		H 47	1152				1152	2nd HALF PAID	SEP 6 1963											
								1st HALF PAID	MAY 2 3 1963			576		576						11011
10		105	2572	90			2662	PAID IN FULL	MAY 7 1963			2662								10522
11		146	3576	124			3700	2nd HALF PAID	OCT 3 1 1963											
								1st HALF PAID	MAY 3 1 1963			1850		1850						11012 22700
12		102	2448	88			2586	PAID IN FULL	APR 2 2 1963			2586								10501
13																				
14																				
15																				
16	SOLD FOR TAXES	113	2768	96			2864	PAID IN FULL	MAY 2 7 1963			2864								15922
17		300	7348	256			7604	2nd HALF PAID	OCT 3 1 1963											
								1st HALF PAID	MAY 3 1 1963			3802		3802						11012 22700
18																				
19																				
20																				
		H 465	54718																	
		1769		1508			56226				1570	34129		17633				2914		
		2234																		

Assessment Roll and Tax List of Real Property in the Town of Powers

Form 3C MILLER-DAVIS CO., MINNEAPOLIS

* Indicate Type of Property: R-Residential, C-Commercial, I-Industrial, U-Utility, F-Farm, L-Lakeshore, T-Timber, M-Mineral

	IN WHOSE NAME ASSESSED		DESCRIPTION OF PROPERTY: SUBDIVISION	Sec. or Lot	Town or Block	Rng.	Number of Acres or Lots: Acres	100ths	No. School District	Indicate Homestead Yes or No	Agri. or Homestead Yes or No	* Indicate Type of Prop. Yes or No	TRUE AND FULL VALUATIONS: LAND Exclusive of Structures Improvements	BUILDINGS and Other Structures	MACHINERY Permanently Attached to Real Estate	TOTAL True and Full Value	ASSESSED VALUATIONS: RURAL: Homestead Up to $4,000 20%	Over $4,000 and Non-Homestead 33⅓%	ALL OTHER: Timber Land Class 3a 20%	Homestead Up to $4,000 25%	Over $4,000 and Non-Homestead 40%	MACHINERY Permanently Attached to Real Estate 33⅓%	Seasonal and Recreational Cabins 33⅓%	TOTAL ASSESSED VALUE	Total Assessed Value as Equalized by the Board of Review	FINAL EQUALIZED VALUE
							Acres	100ths					Dollars	Dollars	Dollars	Dollars	Dollars	Dollars	Dollars	Dollars	Dollars	Dollars	Dollars	Dollars	Dollars	Dollars
1	Helen Snodgrass	1	S. 40 Acs. of Govt Lot 8	35	139	30	40		114	no	yes	T	208			208		69								
2	Wm H. + Emma V. Codner	2	NW¼ of NE¼ (Govt Lot 7)				55	35		yes	yes	T	189			189		63						63	69	
3			SW¼ of NE¼										394		464	440	97							88	97	
4	Wm H. + Emma V. Codner	4	N. 17.25 Acs. of Govt Lot 8				17	25		yes	no	R	315 209 / 190	264 396 / 240	709 473 / 430	1424 15 / 86								86	142 95	
5																										
	State of Minnesota	6	Govt Lot 1																							
7	Lyle + Jessie Coffland	7	" " 2				39	35		no	yes	T	297 / 270			297 / 270		99 / 90						93	99	
8	~~State of Minnesota (Can't to~~ Robert C. Hillger)	8	" " 3							no	yes	F	122 / 111			122 / 111		41 / 37						37	41	
9	Ada E. Miller	9	" " 6				15	05		no	yes	T	165 / 150			165 / 150		55 / 50						50	55	
10																										
	State of Minnesota	11	Govt Lot 5																							
12	~~State of Minnesota (Can't to~~ Robert C. Hillger)	12	" " 4							no	yes	T	139 / 126			139 / 126		46 / 42						42	46	
13	~~State of Minnesota (~~ " " ~~)~~	13	SW¼ of SW¼							no	yes	T	155 / 141			155 / 141		52 / 47						47	52	
14			SE¼ of SW¼																							
15																										
16	Leo + Maye Anibal	16	NE¼ of SE¼				40			no	yes	R	256 171 / 155	166 849 / 151	505 337 / 306		168 12 / 102							102	168 / 112	
17	State of Minnesota	17	NW¼ of SE¼																							
18	State of Minnesota	18	SW¼ of SE¼																							
19	Virgil J. + Grace Alexander	19	SE¼ of SE¼				40			no	yes	F	168 / 152	198 / 180	366 / 333		122 / 111							111	122	
20																										
							247						1925 / 2168	611 / 843	2446 / 3150		174 / 239	542 / 652						716	841 788	

A NA

VALUATIONS BY SCHOOL DISTRICTS AS EQUALIZED BY DEPARTMENT OF TAXATION

	SOLD FOR TAXES	District No. / Rate ___ Mills	District No. / Rate ___ Mills	District No. 114 / Rate 43 Mills	District No. / Rate ___ Mills	District No. / Rate ___ Mills	Tax Including State Homestead ___ Mills	State Tax on Non-Homestead 63 Mills	SPECIAL TAXES	SPECIAL TAXES	TOTAL TAXES	PAID	WHEN PAID (Month Day Year)	Number of Receipt	March Settlement 1963	June Settlement 1963	Penalty	November Settlement 1963	Penalty	Collections to First Monday in January 1964	Penalty	Delinquent on First Monday in January 1964	Total Delinquent Tax and Penalty	REMARKS
		Dollars	Dollars	Dollars	Dollars	Dollars	$ cts.	$ cts.	$ cts.	$ cts.	$ cts.				$ cts.	$ cts.	$ cts.	$ cts.	$ cts.	$ cts.	$ cts.	$ cts.	$ cts.	
1				69			1690	58			1748	1st HALF PAID	11 19 1963	16899		874		874						1013 22701
2				H 97			2376				2376	2nd HALF PAID	OCT 2 8 1963	19393										16683
3												PAID IN FULL	AUG 2 1 1963	17940										Sum Sub 1155
4					H 142		3834				3834	PAID IN FULL	AUG 2 1 1963					621						1683
5																								
6																								
7	SOLD FOR TAXES			99			2424	84			2508											2508		19263
8	SOLD FOR TAXES			41			1004	36			1040	PAID IN FULL	MAY 2 7 1963	3871		1045								15902
9	SOLD FOR TAXES			55			1348	46			1394											1394		
10																								
11																								
12	SOLD FOR TAXES			46			1126	40			1166	PAID IN FULL	MAY 2 7 1963	3871		1166								15902
13	SOLD FOR TAXES			52			1274	44			1318	PAID IN FULL	MAY 2 7 1963			1318								"
14																								
15																								
16				168			4114	144			4258	PAID IN FULL	MAY 3 1 1963	3714		4258								7500
17																								
18																								
19	SOLD FOR TAXES			122			2988	104			3092											3092		15395
20																								
				4 97	H 142		183 44																	
				6 55			3834	556			22734					8856		7284				6494		
				749		891	22178																	

Lakeshore Dog Lodging Beach | Lakeshore Dog Showing Beach | Eastshore Dog Showing Beach | Sabo Hill | Pat Stump | Williams Beach Timberlands Shores

Assessment Roll and Tax List of Real Property in the Town of Powers

Form 5C · MILLER-DAVIS CO., MINNEAPOLIS

* Indicate Type of Property: R-Residential, C-Commercial, I-Industrial, U-Utility, F-Farm, L-Lakeshore, T-Timber, M-Mineral

	In Whose Name Assessed		Description of Property: Subdivision	Sec. or Lot	Town or Block	Rng.	Number of Acres of Land: Acres	Number of Acres of Land: 100ths	No. School District	Individual Homestead Yes or No	Agricultural Reserve Yes or No	* Indicate Type of Property	True and Full Valuations: Land Exclusive of Structures and Improvements (+10%)	True and Full Valuations: Buildings and Other Structures (+10%)	True and Full Valuations: Machinery Permanently Attached to Real Estate	True and Full Valuations: Total True and Full Value	Assessed Valuations: Rural: Homestead Up to $4,000 20%	Assessed Valuations: Rural: Over $4,000 and Non-Homestead 33⅓%	Assessed Valuations: All Other: Timber Land Class 2a 20%	Assessed Valuations: All Other: Homestead Up to $4,000 25%	Assessed Valuations: All Other: Over $4,000 and Non-Homestead 40%	Assessed Valuations: All Other: Machinery Permanently Attached to Real Estate 33⅓%	Assessed Valuations: All Other: Seasonal and Recreational Cabins 33⅓%	Total Assessed Value	Total Assessed Value as Equalized by the Board of Review	Final Equalized Value
							Acres	100ths					Dollars	Dollars	Dollars	Dollars	Dollars	Dollars	Dollars	Dollars	Dollars	Dollars	Dollars	Dollars	Dollars	Dollars
1	State of Minnesota		NE¼ of NE¼	36	139	30			114																	
2	State of Minnesota		Govt Lot 5																							
3	State of Minnesota		" " 4																							
4	State of Minnesota		SE¼ of NE¼																							
5																										
6																										
7																										
8	Harry F. & Helen Snodgrass		Govt Lot 1				45	80		no	yes	F	435 / 395	628 / 571		1063 / 966		354 / 322						322	354	
9																										
10																										
11	Harry F. & Helen Snodgrass " " "		Govt Lot 2				28	50		no	yes	F	142 / 129			142 / 129		47 / 43						43	47	
12			NW¼ of SW¼				40			no	yes	F	403 / 366			403 / 366		134 / 122						122	134	
13	Edward Kuethe		SW¼ of SW¼				40			no	yes	T	254 / 231			254 / 231		84 / 77						77	84	
14	State of Minnesota		SE¼ of SW¼																							
15																										
16	State of Minnesota		NE¼ of SE¼																							
17	State of Minnesota		Govt Lot 3																							
18	State of Minnesota		SW¼ of SE¼																							
19	State of Minnesota		SE¼ of SE¼																							
20																										
							154	30					1124 / 1024	571 / 678		1695 / 1862		564 / 619						564		619

	Sold for Taxes	Valuations by School Districts as Equalized by Department of Taxation: District No. ___ Rate ___ Mills	District No. ___ Rate ___ Mills	District No. 114 Rate 43 Mills	District No. ___ Rate ___ Mills	District No. ___ Rate ___ Mills	District No. ___ Rate ___ Mills	Tax including State Homestead ___ Mills	State Tax on Non-Homestead 8.5 Mills	Special Taxes	Special Taxes	Total Taxes		Paid	When Paid Month Day Year	Number of Receipt	March Settlement 1963	June Settlement 1963	Penalty	November Settlement 1963	Penalty	Collections to First Monday in January 1964	Penalty	Delinquent on First Monday in January 1964	Total Delinquent Tax and Penalty	Remarks
		Dollars	Dollars	Dollars	Dollars	Dollars	Dollars	$ cts.	$ cts.	$ cts.	$ cts.	$ cts.			Month Day Year		$ cts.	$ cts.	$ cts.	$ cts.	$ cts.	$ cts.	$ cts.	$ cts.	$ cts.	
1													1													
2													2													
3													3													
4													4													
5													5													
6													6													
7													7													
8			354					8670	30 2			8972	8	PAID IN FULL	[illegible] 31 1962											
9													9													11013
10													10			16848		135 60								
11			47					1152	40			1192	11	PAID IN FULL	[illegible] 31 1962											
12			134					3282	114			3396	12	PAID IN FULL	[illegible] 31 1962											11013
13			84					2058	72			2130	13	PAID IN FULL	APR 22 1963	1946		21 30								7499
14													14													
15													15													
16													16													
17													17													
18													18													
19													19													
20													20													
			619					15162	528			15690						156 90								

Assessment Roll and Tax List of Real Property in the Town of Powers

Cass County, Minnesota, for Taxes for the Year 1962.

Form SC MILLER-DAVIS CO., MINNEAPOLIS

* Indicate Type of Property: R-Residential, C-Commercial, I-Industrial, U-Utility, F-Farm, I

	IN WHOSE NAME ASSESSED	DESCRIPTION OF PROPERTY: SUBDIVISION	Sec. or Lot	Town or Block	Rng.	Number of Acres of Land: Acres	100ths	No. School District	Indicate Homestead Yes or No	Agricultural Seas. Rec. Yes or No	* Indicate Type of Property	TRUE AND FULL VALUATIONS: LAND Exclusive of Structures and Improvements	BUILDINGS and Other Structures	MACHINERY Permanently Attached to Real Estate	TOTAL True and Full Value	ASSESSED: RURAL: Homestead Up to $4,000 20%	RURAL: Over $4,000 and Non-Homestead 33⅓%	ALL OTHER: Timber Land Class 3e 20%	ALL OTHER: Homestead Up to $4,000 25%	ALL OTHER: Over $4,000 Hom 4	State Tax on Non-Homestead ....Mills	SPECIAL TAXES	SPECIAL TAXES	TOTAL TAXES	PAID	WHEN PAID: Month	Day	Year	Number of Receipt	March Settlement 1963	June Settlement 1963	Penalty	November Settlement 1963	Penalty	Collections to First Monday in January 1964	Penalty	Delinquent on First Monday in January 1964	Total Delinquent Tax and Penalty	REMARKS
												Dollars	Dollars	Dollars	Dollars	Dollars	Dollars	Dollars	Dollars	Dol	cts.	$ cts.	$ cts.	$ cts.						$ cts.	$ cts.	$ cts.	$ cts.	$ cts.	$ cts.	$ cts.	$ cts.	$ cts.	$ cts.	
1																																								
2																																								
3																																								
4																																								
5																																								
6																																								
7																																								
8																																								
9																																								
10																																								
11																																								
12																																								
13																																								
14																																								
15																																								
16																																								
17																																								
18																																								
19																																								
20																																								

PAGES 49 THRU 54 BLANK

Lakehurst Lakeshore
Pillars Pool Land
Pole
Dog Sloping Beach
Shorehome
Horseshoe Beach
Echo Hill
Pleasant Shore
Sunset
Willows Beach
Pines
Acres

Assessment Roll and Tax List of Real Property in the Town of Powers

* Indicate Type of Property: R-Residential, C-Commercial, I-Industrial, U-Utility, F-Farm, L-Lakeshore, T-Timber, M-Mineral

Form 5C MILLER-DAVIS CO., MINNEAPOLIS

	In Whose Name Assessed	Description of Property: Subdivision	Sec. or Lot	Town or Rng.	Block	Number of Acres of Land	No. School District	Indicate Homestead Yes or No	Agricultural Res. Yes or No	Indicate Type of Property	True and Full Valuations: Land Exclusive of Structures and Improvements	Buildings and Other Structures	Machinery Permanently Attached to Real Estate	Total True and Full Value	Assessed Valuations: Rural: Homestead Up to $4,000 20%	Rural: Over $4,000 and Non-Homestead 33⅓%	All Other: Timber Land Class 3a 20%	All Other: Homestead Up to $4,000 20%	All Other: Over $4,000 and Non-Homestead 40%	All Other: Machinery Permanently Attached to Real Estate 33⅓%	All Other: Seasonal and Recreational Cabins 33⅓%	Total Assessed Valuation Equalized by the Board of Review	Final Equalized Value
											Dollars	Dollars	Dollars	Dollars	Dollars	Dollars	Dollars	Dollars	Dollars	Dollars	Dollars	Dollars	Dollars
		PART of Govt Lot 4-Sec. 27-139-30 Acres 100ths									+50%	+50%											
1	Frank E. + Florence W. Faulk		1				114	No	PR	L	124 75	543 841		667 916							358 325	358 325	
	" " "										124 75	270		395					205		90 127	205	
2			2			kes S.80¼		No	PR	L	124 83 75	297 445		421 520					115		115	115	
3	Victor I. + Ramona M. Davis	S.80¼ of Lot 2						No	No	L	124 83 75			124 83 75		41 08 25						25	
4	" " "	N.66⅔ of Lot 3						No	No	L	82 55	1095 743 450		1177 798 500					390 220 300			200	390 220 300
5	Richard A. + Irene M. Miller	S.66⅔ of Lot 4						No	No	L	82 55 50			82 55 50					33 22 20			20	33 22 20
6	~~Libby Mae~~ Wilson + Mae Wilson	S.33⅓ of Lot 3 + N.33⅓ of 4						No	PR	L	118 79 72	2096 435 269		2214 514 341							184 123 112	112	184 123
7	Luella + R. W. De Marce		5					No	PR	L	118 79 72	1782 67 162		1900 146 234							128 86 78	78	128 86
8	Jay Canby		6					No	PR	L	124 83 75	1065 247 150		1189 330 225							124 83 75	75	124 83 75
9	Jessie N. Lorenz		7					No	No	L	139 93 85			139 93 85					56 37 34			34	56 37 34
10	" "		8					No	No	R	138 92 84	1876 1584 760		1923 1148 1044				431 287 261				261	431 287 261
11	" "		9					No	No	L	139 93 85			139 93 85					56 37 34			34	56 37 34
12	" "		10					No	No	L	139 93 85			139 93 85					56 37 34			34	56 37 34
13	" "		11					No	No	L	139 93 85			139 93 85					56 37 34			34	56 37 34
14	" "		12					No	No	L	139 93 85			139 93 85					56 37 34			34	56 37 34
15	Jesse B. + Mattie B. Thompson		13					No	No	L	161 107 96	838 508		999 666 604				249 166 151				151	249 166 151
16																							
17																							
18																							
19																							
20											1286	5364		6650		25		412	593		594	1412	
											1286 4	2674 3450		4960 7346		25 38 47		412 453 620	593 793		594 794	2038	1562

Cass County, Minnesota, for Taxes for the Year 1962.

A NA

Valuations by School Districts as Equalized by Department of Taxation

	Sold for Taxes	District No. Rate ___ Mills	District No. Rate ___ Mills	District No. 114 Rate 43 Mills	District No. Rate ___ Mills	District No. Rate ___ Mills	District No. Rate ___ Mills	Tax Including State Homestead ___ Mills	State Tax on Non-Homestead 8.54 Mills	Special Taxes	Special Taxes	Total Taxes	Paid	When Paid (Month Day Year)	Number of Receipt	March Settlement 1963	June Settlement 1963	Penalty	November Settlement 1963	Penalty	Collections to First Monday in January 1964	Penalty	Delinquent on First Monday in January 1964	Total Delinquent Tax and Penalty	Remarks
		Dollars	Dollars	Dollars	Dollars	Dollars	Dollars	$ cts.	$ cts.	$ cts.	$ cts.	$ cts.				$ cts.	$ cts.	$ cts.	$ cts.	$ cts.	$ cts.	$ cts.	$ cts.	$ cts.	
1			338					8278	288			8566	1 PAID IN FULL	MAY 17 1963	15718		85 66								
2			55 ff	alue #9154				1420 4654	50			1470 4816	2 Balance Paid	OCT 2 1963 MAY 17 1963	11743		11 40		A30						33.46 abated
3				41				1106	36			1142	3 PAID IN FULL	MAY 31 1963			103 32								
4				330				8908	282			9190	4 PAID IN FULL	MAY 31 1963											
5	SOLD FOR 1962			33				890	28			918	5										918	14264	
6			184					4506	158			4664	6 PAID IN FULL	MAY 31 1963	9937		46 64							7498	
7			128					3136	110			3246	7 PAID IN FULL	MAY 28 1963	9078		32 46							14515	
8			124					3038	106			3144	8 PAID IN FULL	FEB 13 1963	2662	31 44								1028	
9				56				1512	48			1560	9 2nd HALF PAID 2nd HALF PAID	OCT 14 1963 OCT 29 1963										15584	22771
10				H431				11634				11634	10 2nd HALF PAID 2nd HALF PAID	OCT 14 1963 OCT 29 1963											
11				56				1512	48			1560	11 2nd HALF PAID 2nd HALF PAID	MAY 20 1963 OCT 14 1963	11586		77 67		77 67						#11 unconcelled
12				56				1512	48			1560	12 2nd HALF PAID 2nd HALF PAID	MAY 20 1963 OCT 14 1963	11587										
13				56				1512	48			1560	13 1st HALF PAID 2nd HALF PAID	MAY 20 1963 OCT 29 1963											
14				56				1512	48			1560	14 2nd HALF PAID 2nd HALF PAID	OCT 14 1963 OCT 29 1963											
15				H249				6722				6722	15 2nd HALF PAID 1st HALF PAID	OCT 22 1963 MAY 31 1963	11334		33 61		33 61					10580	22763
16																									
17																									
18																									
19																									
20			964	H 630 64				23612																	
								36820	1410			61842				21 44	413 76		134 58			9 12			1.00 was collected 3346 abated
			1364	3398				60432																	

Assessment Roll and Tax List of Real Property in the Town of Powers, Cass County, Minnesota, for Taxes for the Year 1962.

Form 5C MILLER-DAVIS CO., MINNEAPOLIS

* Indicate Type of Property: R-Residential, C-Commercial, I-Industrial, U-Utility, F-Farm, L-Lakeshore, T-Timber, M-Mineral

A NA

	In Whose Name Assessed	Description of Property: Subdivision	Sec. or Lot	Town or Block	Rng.	Number of Acres of Land (Acres / 100ths)	No. School District	Indicate Homestead Yes or No	Agri. or Resa. Rev. Yes or No	Indicate Type Property	True and Full Valuations: Land Exclusive of Structures and Improvements	Buildings and Other Structures	Machinery Permanently Attached to Real Estate	Total True and Full Value	Assessed Valuations: Rural: Homestead Up to $4,000 20%	Rural: Over $4,000 and Non-Homestead 33⅓%	All Other: Timber Land Class 3e 20%	All Other: Homestead Up to $4,000 25%	All Other: Over $4,000 and Non-Homestead 40%	All Other: Machinery Permanently Attached to Real Estate 33⅓%	All Other: Seasonal and Recreational Cabins 33⅓%	Total Assessed Value	Total Assessed Value as Equalized by the Board of Review	Final Equalized Value
											Dollars	Dollars	Dollars	Dollars	Dollars	Dollars	Dollars	Dollars	Dollars	Dollars	Dollars	Dollars	Dollars	Dollars
		Lot 5 Sec. 27-139-30									+1090	+10786												
1	Lola Falk		1				114	no	SR	L	118 99 / 92			118 99 / 92							39 26	24	24	39 26
	" "																				120 80			120 80
2			2					no	SR	L	117 78 / 71	163 44 / 148		361 241 / 219							73	73		73
3	E. J. + Hazel A. Butzow		3					no	SR	L	118 99 / 92	337 / 280	287	1485 / 852							468 312 / 284	284		468 312 / 284
4	" "		4					no	SR	L	104 69 / 63			104 69 / 63							35 23 / 21	21		35 23 / 21
5	Glen G. + Virginia E. Wickliff		5					yes	no	L	124 83 / 75	12,540 / 1140	881	2065 3307 / 1215	40 2067 / 243							243		243
	" "		6					yes	no	L	108 72 / 65			108 72 / 65	21 15 / 13							13		13
7	~~Charles Perry~~ Wm. Pat. + Samuel S. ~~Frederick G. + Nellie Meier~~	Onebough Vs. Int. (RR)	7					no	SR	L	117 78 / 71	809 / 748		1463 977 / 888							488 325 / 296	296		488 325 / 296
8	Emma O. Fuller		8					no	SR	L	117 78 / 71	1092 / 841		1009 673 / 612							336 224 / 204	204		336 224 / 204
9	Everett A. Reynolds		9					no	SR	L	117 78 / 71	1395 / 841		1512 475 / 712							237 158 / 144	144		237 158 / 144
	" "		10					no	SR	L	118 99 / 72			118 99 / 72							39 26 / 24	24		39 26 / 24
11	Raymond W. Peterson		11					no	SR	L	117 78 / 71	265 / 241		514 343 / 312							172 114 / 104	104		172 114 / 104
12	~~E. R. Foster~~ Russell J. + Virgil B. Foster		12					no	SR	L	118 99 / 72	660 / 600		1108 739 / 672							368 246 / 224	224		368 246 / 224
13	Libbie Mae Wilson		13					no	SR	L	117 78 / 71	958 / 871	437	1554 836 / 942							518 345 / 314	314		518 345 / 314
14																								
15																								
16																								
17																								
18																								
19																								
20											917	5499		6416	256						1712	1862		
											1008	6049		7057	282						1879			
											1510	9071		10581	423						2821	3287	2161	

	Sold for Taxes	Valuations by School Districts as Equalized by Department of Taxation: District No. ___ Rate ___ Mills	District No. ___ Rate ___ Mills	District No. 114 Rate 43 Mills	District No. ___ Rate ___ Mills	District No. ___ Rate ___ Mills	District No. ___ Rate ___ Mills	Tax including State Homestead ___ Mills	State Tax on Non-Homestead 14 8.5 Mills	Special Taxes	Special Taxes	Total Taxes		Paid	When Paid (Month Day Year)	Number of Receipt	March Settlement 1963	June Settlement 1963	Penalty	November Settlement 1963	Penalty	Collections to First Monday in January 1964	Penalty	Delinquent on First Monday in January 1964	Total Delinquent Tax and Penalty	Remarks
		Dollars	Dollars	Dollars	Dollars	Dollars	Dollars	$ cts.	$ cts.	$ cts.	$ cts.	$ cts.					$ cts.	$ cts.	$ cts.	$ cts.	$ cts.	$ cts.	$ cts.	$ cts.		
1				39				956	34			990	1	PAID IN FULL	MAY 2 0 1963	9635		9 90								7496
2				120				2940	102			3042	2	PAID IN FULL	MAY 2 0 1963			30 42								"
3				468				11462	400			11862	3	1st HALF PAID	MAY 3 1 1963	12468										7496
4				35				858	30			888	4	2nd HALF PAID 1st HALF PAID	OCT 3 1 1963 MAY 3 1 1963	3651		63 75		63 75						2270
5					11 41			10824				10824	5	2nd HALF PAID 1st HALF PAID	SEP 2 7 1963 MAY 2 7 1963	18818										Paid Under Protest
6					11 22			594				594	6	2nd HALF PAID 1st HALF PAID	SEP 2 7 1963 MAY 2 7 1963	2006		57 09		57 09						Paid Under Protest
7				488				11952	416			12368	7	PAID IN FULL	MAY 3 1 1963	12652		123 68								Paid Under Protest
8				336				8230	286			8516	8	PAID IN FULL	APR 1 0 1963	6354		85 16								11626
9				237				5804	202			6006	9	PAID IN FULL	MAY 1 0 1963											7497
10				39				956	34			990	10	PAID IN FULL	MAY 1 0 1963	11605		69 90								"
11	SOLD FOR TAXES			172				4212	146			4358	11										43 58	44 94		19258
12				368				9038	316			9354	12	PAID IN FULL	APR 1 7 1963	6550		93 54								1955
13				518				12688	442			13130	13	PAID IN FULL	FEB 6 1963	4453	131 30									11027
14													14													
15													15													
16													16													
17													17													
18													18													
19													19													
20								69096					20													
				2821	11 41			11418	2408			82922					131 30	522 50		129 84			4 58			
							3244	80514																		

Assessment Roll and Tax List of Real Property in the Town of Powers, Cass County, Minnesota, for Taxes for the Year 1962.

Form 5C MILLER-DAVIS CO., MINNEAPOLIS

* Indicate Type of Property: R-Residential, C-Commercial, I-Industrial, U-Utility, F-Farm, L-Lakeshore, T-Timber, M-Mineral

A NA

VALUATIONS BY SCHOOL DISTRICTS AS EQUALIZED BY DEPARTMENT OF TAXATION

	IN WHOSE NAME ASSESSED	DESCRIPTION OF PROPERTY (Subdivision, Sec. or Lot, Town or Block, Rng., Number of Acres of Land)	No. School District	Indicate Homestead Yes or No	Agr. or Seas. Hom. Yes or No	Indicate Type of Property*	TRUE AND FULL VALUATIONS: LAND Exclusive of Structures and Improvements	BUILDINGS and Other Structures	MACHINERY Permanently Attached to Real Estate	TOTAL True and Full Value	ASSESSED VALUATIONS: RURAL Homestead Up to $4,000 20%	RURAL Over $4,000 and Non-Homestead 33⅓%	ALL OTHER Timber Land Class 3a 20%	ALL OTHER Homestead Up to $4,000 25%	ALL OTHER Over $4,000 and Non-Homestead 40%	ALL OTHER Machinery Permanently Attached to Real Estate 33⅓%	ALL OTHER Seasonal and Recreational Cabins 33⅓%	TOTAL ASSESSED VALUE	Total Assessed Value as Equalized by the Board of Review	FINAL EQUALIZED VALUE
		Woodland / Lot 5 Sec. 27-139-30					Dollars	Dollars	Dollars	Dollars	Dollars	Dollars	Dollars	Dollars	Dollars	Dollars	Dollars	Dollars	Dollars	Dollars
1	Lola Falk	1	114	no	SR	L	118 99 / 92			118 99 / 92							39 26 / 24	24	39 / 26	
2	" "	2		no	SR	L	117 78 / 71	163 344 / 148		361 241 / 219							120 80 / 73	73	120 / 80	
3	E. J. + Hazel A. Butzow	3		no	SR	L	118 99 / 72	1287 / 780		1405 987 / 852							469 312 / 284	284	468 / 312	
4	" "	4		no	SR	L	104 69 / 63			104 69 / 63							35 23 / 21	21	35 / 23	
5	Glen G. + Virginia E. Wickliff	5		no	SR	L	124 83 / 75	1254 / 1140		1378 937 / 1215	405 267 / 243							243	405 / 267	
6	" "	6		no	no	L	108 73 / 63			108 73 / 63	27 18 / 13							13	27 / 18	
7	~~Frederick G. + Nellie Meier~~ (RR)	7		no	SR	L	117 78 / 71	899 / 817	348 / 888	1465 777 / 1776							488 325 / 296	296	488 / 325	
8	Emma O. Fuller	8		no	SR	L	117 78 / 71	1596 / 1541	892 / 613	1009 673 / 2225							336 224 / 204	204	336 / 224	
9	Everett A. Reynolds	9		no	SR	L	117 78 / 71	1595 / 361		712 475 / 432							237 158 / 144	144	237 / 158	
10	" "	10		no	SR	L	118 79 / 72			118 79 / 72							39 26 / 24	24	39 / 26	
11	Raymond W. Peterson	11		no	SR	L	117 78 / 71	265 397 / 241		514 342 / 312							172 114 / 104	104	172 / 114	
12	E. R. Foster (Raymond A. + Abigail B. Foster)	12		no	SR	L	118 79 / 72	660 990 / 600		1108 739 / 672							369 246 / 224	224	369 / 246	
13	Libbie Mae Wilson	13		no	SR	L	117 78 / 71	958 1437 / 871		1554 1036 / 942							518 345 / 314	314	518 / 346	
14																				
15																				
16																				
17																				
18																				
19																				
20																				
							917	5499		6416	256						1792	1792		
							1008	6049		7057	282						1879	1879		
							1510	9071		10581	423						2821	3244		

	SOLD FOR TAXES	District No. Rate Dollars	District No. Rate Dollars	District No. 114 Rate 43 Dollars	District No. Rate Dollars	District No. Rate Dollars	District No. Rate Dollars	Tax Including State Homestead Mills	State Tax on Non-Homestead 8.54 Mills	SPECIAL TAXES	SPECIAL TAXES	TOTAL TAXES	PAID	WHEN PAID (Month Day Year)	Number of Receipt	March Settlement 1963	June Settlement 1963	Penalty	November Settlement 1963	Penalty	Collections to First Monday in January 1964	Penalty	Delinquent on First Monday in January 1964	Total Delinquent Tax and Penalty	REMARKS
1			39					936	34			990	1 PAID IN FULL	MAY 20 1963	6835		990								7496
2			120					2940	102			3042	2 PAID IN FULL	MAY 20 1963			30 42								"
3			468					11462	400			11862	3 1st HALF PAID	MAY 31 1963	22698										7496 Paid 22698 - last
													2nd HALF PAID	OCT 31 1963	3651										"
4			35					858	30			888	4 1st HALF PAID	MAY 31 1963			68 75		68 75						2276 Protest
													2nd HALF PAID	SEP 27 1963											Paid Under Protest
5				11401				10824				10824	5 1st HALF PAID	MAY 27 1963	2815										
													2nd HALF PAID	SEP 27 1963											
6				11 22				594				594	6 1st HALF PAID	MAY 27 1963	2066		57 09		57 09						Paid Under Protest
													2nd HALF PAID	SEP 27 1963											
7			488					11952	416			12368	7 PAID IN FULL	MAY 31 1963	3662		123 68								Paid Under Protest
8			336					8230	286			8516	8 PAID IN FULL	APR 10 1963	6354		85 16								11226
9			237					5804	202			6006	9 PAID IN FULL	MAY 10 1963											7497
10			39					956	34			990	10 PAID IN FULL	MAY 10 1963	11465		69 90								
11	SOLD FOR TAXES		172					4212	146			4358	11										4358	6494	17858
12			369					9038	316			9354	12 PAID IN FULL	APR 17 1963	6550		93 54								1655
13			518					12688	442			13130	13 PAID IN FULL	FEB 6 1963	453	131 30									11027
14																									
15																									
16																									
17																									
18																									
19																									
20																									
			2821	H 423				69096 / 11418 / 80514	2408			82922				131 30	522 50		129 84				4558		

Assessment Roll and Tax List of Real Property in the Town of Powers, Cass County, Minnesota, for Taxes for the Year 1962.

Form 5C HILLER-DAVIS CO., MINNEAPOLIS

* Indicate Type of Property: R-Residential, C-Commercial, I-Industrial, U-Utility, F-Farm, L-Lakeshore, T-Timber, M-Mineral

In Whose Name Assessed		Description of Property: Subdivision	Sec. or Lot	Town or Block	Rng.	Number of Acres at Land (Acres / 100ths)	No. School District	Indicate Homestead Yes or No	Agric. or Resa. Resv. Yes or No	Indicate Type of Prop.	True and Full Valuations: Land Exclusive of Structures and Improvements	Buildings and Other Structures	Machinery Permanently Attached to Real Estate	Total True and Full Value	Assessed Valuations: Rural: Homestead Up to $4,000 20%	Rural: Over $4,000 and Non-Homestead 33⅓%	All Other: Timber Land Class 3a 20%	All Other: Homestead Up to $4,000 25%	All Other: Over $4,000 and Non-Homestead 40%	All Other: Machinery Permanently Attached to Real Estate 33⅓%	All Other: Seasonal and Recreational Cabins 33⅓%	Total Assessed Value	Total Assessed Value as Equalized by the Board of Review	Final Equalized Value
											Dollars	Dollars	Dollars	Dollars	Dollars	Dollars	Dollars	Dollars	Dollars	Dollars	Dollars	Dollars	Dollars	Dollars
Jesse B. + Mattie B. Johnson	1	Des Moines Beach PART of Govt Lot 3 Sec. 27-139-30					114	yes	no	L	124 83			124 83	25 17							15		25
" "	2							yes	no	L	124 83			124 83	25 17							15		25
Marie W. + John Spellane	3							no	no	L	118 79			118 79		39 26						24		39
" " " "	4							no	no	L	118 79			118 79		39 26						24		39
Emil or Joe "Fannie" Bean	5							no	no	L	118 79			118 79		39 26						24		39
Roy + Mary W. Langedale	6							no	no	L	118 79			118 79		39 26						24		39
H. L. + Margaret Brightop	7							no	SR	L	117 78	595 8420		1009 673						336 224		204		336
" " " "	8							no	SR	L	117 78	523 199		314 211						105 70		64		105
Herbert W. + Mary R. Cartwright	9							no	SR	L	115 77	312 468		583 389						195 130		118		195
" " " "	10							no	SR	L	118 79	254		354						118		24		118
John Ott + Lillian Harmon	11							yes	no	L	124 83	1100 1650		1774 1083	355 237					34 22		216		355
" " " "	12							yes	no	L	124 83	1000		1124 83	25 17							15		25
" " " "	13							yes	no	L	124 83			124 83	25 17							15		25
Ann + Harry Olson	14							no	SR	L	124 83	99 148		272 182						91 61		55		91
Ernest + Lillian Mayer to Pat M. Faulener											75	90		165										61
Edward L. + Ida F. Stuckmeyer	15							no	no	L	124 83			124 83		41 28						25		41
" " " "	16							no	no	L	124 83			124 83		41 28						25		41
Kate + John Asche, Sr.	17							no	SR	L	124 81	430 645		906 511						255 170		155		255
Marion W. or Ann J. Richardson	18							yes	no	L	124 83	341		465										170
" " " "	19							yes	no	L	124 83	891 1336		1460 877		292 195						177		292
Ray R. + Mary W. Langedale	20							yes	no	L	124 83	198 297		421 281		84 56						51		84
											1471	3419		4889		518	146				620	1284		
											24 24 622	37585		57380		573	160				681			1414
												56 35		80 59		93 56	255				102			215

	Sold for Taxes	Valuations by School Districts as Equalized by Department of Taxation: District No. ___ Rate ___ Mills	District No. ___ Rate ___ Mills	District No. ___ Rate ___ Mills	District No. ___ Rate ___ Mills	Tax Including State Homestead ___ Mills	State Tax on Non-Homestead ___ Mills	Special Taxes	Special Taxes	Total Taxes	Paid	When Paid	Number of Receipt	March Settlement 1963	June Settlement 1963	Penalty	November Settlement 1963	Penalty	Collections to First Monday in January 1964	Penalty	Delinquent on First Monday in January 1964	Total Delinquent Tax and Penalty	Remarks
		Dollars	Dollars	Dollars	Dollars	Dollars	Dollars	$ cts.	$ cts.	$ cts.	Month Day Year			$ cts.	$ cts.	$ cts.	$ cts.	$ cts.	$ cts.	$ cts.	$ cts.	$ cts.	
1				H 25		674				674	2nd HALF PAID	OCT 24 1963			674		674						Paid Under Protest
2				H 25		674				674	2nd HALF PAID	OCT 24 1963											
3	SOLD FOR TAXES			39		1052	34			1086	2nd HALF PAID	SEP 6 1963											Paid Under Protest
4	SOLD FOR TAXES			39		1052	34			1086	2nd HALF PAID	SEP 6 1963			21 72		21 72						Paid Under Protest
5	SOLD FOR TAXES			39		1052	34			1086	2nd HALF PAID	SEP 6 1963											Paid Under Protest
6	SOLD FOR TAXES			39		1052	34			1086	2nd HALF PAID	SEP 6 1963											Paid Under Protest
7		336				8230	286			8516	PAID IN FULL	MAY 16 1963	11431		85 16								7491
8		105				2572	90			2662	PAID IN FULL	MAY 16 1963			26 62								
9		195				4776	166			4942	2nd HALF PAID	OCT 31 1963											7494 22690
10		39				956	34			990	2nd HALF PAID	OCT 31 1963	12662		29 66		29 66						
11				H 355		9582				9582	2nd HALF PAID	OCT 31 1963											11581 22765
12				H 25		674				674	2nd HALF PAID	OCT 31 1963	12267		54 65		54 65						
13				H 25		674				674	2nd HALF PAID	OCT 31 1963	12663										
14		91				2228	78			2306	PAID IN FULL	APR 24 1963	8850		23 06								7493
15				41		1106	36			1142	2nd HALF PAID	OCT 24 1963											
16				41		1106	36			1142	2nd HALF PAID	OCT 24 1963			11 42		11 42						10661 22764
17		255				6246	218			6464	2nd HALF PAID	SEP 13 1963	13322										
18				H 292		7882				7882	2nd HALF PAID	MAY 22 1963	19762		32 32		32 32						7492
19				H 25		674				674	2nd HALF PAID	OCT 31 1963											Paid Under Protest
20				H 84		2268				2268	2nd HALF PAID	MAY 1 1963	12649		42 78		42 78						10662 22762
				H 556		25008					PAID IN FULL	MAY 1 1963	12613		22 68								Paid Under Protest
		1041		338		29522	1080			55610					356 81		199 29						15863 22763
				1094	2115	54530																	

Assessment Roll and Tax List of Real Property in the Town of Powers

Cass County, Minnesota, for Taxes for the Year 1962.

Form 5C MILLER-DAVIS CO., MINNEAPOLIS

* Indicate Type of Property: R-Residential, C-Commercial, I-Industrial, U-Utility, F-Farm, L-Lakeshore, T-Timber, M-Mineral

	In Whose Name Assessed	Description of Property: Subdivision	Sec. or Lot	Town or Blk.	Rng.	Number of Acres of Land: Acres	100ths	No. School District	Indicate Homestead Yes No	Agri. or Recr. Yes No	Indicate Type of Property	True and Full Valuations: Land Exclusive of Structures and Improvements	Buildings and Other Structures	Machinery Permanently Attached to Real Estate	Total True and Full Value	Assessed Valuations: Rural: Homestead Up to $4,000 20%	Rural: Over $4,000 and Non-Homestead 33⅓%	All Other: Timber Land Class 3e 20%	All Other: Homestead Up to $4,000 25%	All Other: Over $4,000 and Non-Homestead 40%	All Other: Machinery Permanently Attached to Real Estate 33⅓%	All Other: Seasonal and Recreational Cabins 33⅓%	Total Assessed Value	Total Assessed Value as Equalized by the Board of Review	Final Equalized Value
												Dollars	Dollars	Dollars	Dollars	Dollars	Dollars	Dollars	Dollars	Dollars	Dollars	Dollars	Dollars	Dollars	Dollars
1	Freeman E. Smith		21					114	no	Sr	L	124 83 / 75	1,128 297 / 180		1,421 280 / 255							141 74 / 85	85	141 / 41	
2	" "		22						no	Sr	L	124 83 / 75			124 83 / 75							41 28 / 25	25	41 / 41	
3	" " (Freeman E. Smith)		23						no	Sr	L	124 83 / 75	1,128 297 / 180		1,421 280 / 255							141 74 / 85	85	141 / 41	
4	~~Fred~~ or Alta S. Mains		24						no	no	L	124 83 / 75			124 83 / 75		41 28 / 25						25	41 / 28	
5	Arthur + Rae Ellen Reuck		25						no	no	L	124 83 / 75	330 495 / 300		619 373 / 375		206 28 / 25						25	206 / 25	206
6	John + Marie W. Spillane		26						no	no	L	124 83 / 75			124 83 / 75		41 28 / 25						25	41 / 28	
7	Jessie B. + Mattie Thompson	N. 67' of Lot	26						yes	no	T	10 / 10			10 / 10	H							3	4	
8	Henry A. + Emma Hecht	E. 100' of Lot	25						no	no	L	124 83 / 75	439 658 / 347		564 522 / 474		261 174 / 158						158	261 / 174	
9																									
10																									
11																									
12																									
13																									
14																									
15																									
16																									
17																									
18																									
19																									
20																									
												549 / 547	1,659 / 1,165		1,599 / 2,762	3 / 4	373 / 368					195 / 216	831	896	568
												884	1,747		2,637		549					323			

	Sold for Taxes	Valuations by School Districts as Equalized by Department of Taxation: District No. / Rate ... Mills	District No. / Rate ... Mills	District No. / Rate ... Mills	Tax Including State Homestead ... Mills	State Tax on Non-Homestead ... Mills	Special Taxes	Special Taxes	Total Taxes	Paid	When Paid (Month Day Year)	Number of Receipt	March Settlement 1963	June Settlement 1963	Penalty	November Settlement 1963	Penalty	Collections to First Monday in January 1964	Penalty	Delinquent on First Monday in January 1964	Total Delinquent Tax and Penalty	Remarks
		Dollars	Dollars	Dollars	Dollars	Dollars	$ cts.	$ cts.	$ cts.				$ cts.	$ cts.	$ cts.	$ cts.	$ cts.	$ cts.	$ cts.	$ cts.	$ cts.	
1				141	34 54	1 20			35 74	2nd HALF PAID	OCT 17 1963											
										1st HALF PAID	MAY 20 1963											
2				41	10 04	36			10 40	2nd HALF PAID	OCT 17 1963	9684										
										1st HALF PAID	MAY 16 1963											
3				141	34 54	1 20			35 74	2nd HALF PAID	OCT 17 1963	10157		146 94		146 94						
										1st HALF PAID	MAY 20 1963											
4			41		11 06	36			11 42	Part Paid	APR 04 1963	9 03 / 6451		6 65 / 4 78								
5			206		55 60	1 76			57 36	PAID IN FULL	MAY 16 1963	11494		57 36								
6	SOLD FOR TAXES		41		11 06	36			11 42	2nd HALF PAID	SEP 6 1963	15 [illegible]										
										1st HALF PAID	MAY 3 1963	10 [illegible]										
7			H 4		1 08				1 08	2nd HALF PAID	OCT 3 1963	14 [illegible]		5 71		5 71						
										1st HALF PAID	MAY 3 1963	10 [illegible]										
8			261		70 46	2 22			72 68	2nd HALF PAID	AUG 19 1963	17 [illegible]		54		54						Paid Under Protest
										1st HALF PAID	APR 30 1963	5 149		36 34		36 34						
9																						
10																						
11																						
12																						
13																						
14																						
15																						
16																						
17																						
18																						
19																						
20																						
		323	H 4 549 / 553	876	79 12 / 149 26 / 228 38	7 46			235 84					153 31		83 53						

Assessment Roll and Tax List of Real Property in the Town of Powers

* Indicate Type of Property: R-Residential, C-Commercial, I-Industrial, U-Utility, F-Farm, L-Lakeshore, T-Timber, M-Mineral

Form 5C MILLER-DAVIS CO., MINNEAPOLIS

	In Whose Name Assessed	Description of Property: Horseshoe Beach Subdivision	Sec. or Lot	Town or Block	Rng.	Number of Acres of Land (Acres / 100ths)	No. School District	Indicate Homestead Yes No	Agricultural Year Yes No	Indicate Type of Property	True and Full Valuations: Land Exclusive of Structures and Improvements	Buildings and Other Structures	Machinery Permanently Attached to Real Estate	Total True and Full Value	Assessed Valuations: Rural: Homestead Up to $4,000 20%	Rural: Over $4,000 and Non-Homestead 33⅓%	Rural: Timber Land Class 3a 20%	All Other: Homestead Up to $4,000 25%	All Other: Over $4,000 and Non-Homestead 40%	All Other: Machinery Permanently Attached to Real Estate 33⅓%	All Other: Seasonal and Recreational Cabins 33⅓%	Total Assessed Value	Total Assessed Value Equalized by the Board of Review	Final Equalized Value
		Part of Govt Lot 1 - Sec. 21-139-30									Dollars	Dollars	Dollars	Dollars	Dollars	Dollars	Dollars	Dollars	Dollars	Dollars	Dollars	Dollars	Dollars	Dollars
1	Eugene + Evangeline A. Dahl		1				114	yes	no	L	126 841 / 700	361 542 / 328		688 445 / 904				107 111 / 101				101	101	111
2	" " "		2					yes	no	L	126 841 / 700			126 841 / 700				32 241 / 27				27	27	27
3	Laurence J. + Frances M. Sullivan		3					yes	no	L	123 822 / 75			123 822 / 75	25 10 / 15							15	15	25 / 16
4	" " "		4					yes	no	L	123 822 / 75			123 822 / 75	25 10 / 15							15	15	25 / 16
5	" " "		5					yes	no	L	123 822 / 75			123 822 / 75	25 10 / 15							15	15	25 / 16
6	" " "		6	vacant				yes	no	L	123 822 / 75	538 792 / 480		915 610 / 555	3122 22 / 111							111	111	183 / 122
7	Verna Vialon		7					no	SR	L	123 822 / 75			123 822 / 75				41 28 / 25				25	25	41 / 28
8	" "		8					no	SR	L	123 822 / 75			123 822 / 75				41 28 / 25				25	25	41 / 28
9	" "		9					no	SR	L	123 822 / 75			123 822 / 75				41 28 / 25				25	25	41 / 28
10	" "		10					no	SR	L	123 822 / 75	297 445 / 270		521 374 / 345				189 126 / 115				115	115	189 / 126
11	" "		11					no	SR	L	123 822 / 75			123 822 / 75				41 27 / 25				25	25	41 / 27
12	J. H. + Margaret Milroy		12					no	SR	L	123 822 / 75	541 811 / 492		934 633 / 567				311 207 / 189				189	189	311 / 207
13	" "		13					no	SR	L	123 822 / 75			123 822 / 75				41 27 / 25				25	25	41 / 27
14	" " "		14					no	SR	L	123 822 / 75			123 822 / 75				41 27 / 25				25	25	41 / 27
15	" " "		15					no	SR	L	123 822 / 75			123 822 / 75				41 27 / 25				25	25	41 / 27
16	Don O. Newland Lint + Jean Lwailes Lint		16					no	SR	L	123 822 / 75	2772 / 2520	4158	4881 8554 / 2745				1421 950 / 865				865	865	1427 / 960
17	" " " " "		17					no	SR	L	123 822 / 75			123 822 / 75				41 27 / 25				25	25	41 / 27
18	" " " " "		18					no	SR	L	123 822 / 75			123 822 / 75				41 27 / 25				25	25	41 / 27
19	John W. + Lois Jederjahn		19					no	SR	L	123 822 / 75	231 346 / 210		469 313 / 285				154 104 / 95				95	95	154 / 104
20	" " "		20					no	SR	L	123 822 / 75			123 822 / 75				41 27 / 25				25	25	41 / 27
											1602	4200		5802	156			52			514	1990		
											1444 / 2466	7392 / 7092		8836 / 9560	172 / 257			132 / 177			1660 / 2973		1962 / 2950	

	Sold for Taxes	Valuations by School Districts as Equalized by Department of Taxation: District No. / Rate / Mills	District No. / Rate / Mills	District No. / Rate / Mills	District No. / Rate / Mills	District No. / Rate / Mills	Tax Including State Homestead ___ Mills	State Tax on Non-Homestead ___ Mills	Special Taxes	Special Taxes	Total Taxes	Paid	When Paid	Number of Receipt	March Settlement 1963	June Settlement 1963	Penalty	November Settlement 1963	Penalty	Collections to First Monday in January 1964	Penalty	Delinquent on First Monday in January 1964	Penalty	Total Delinquent Tax and Penalty	Remarks
		Dollars	Dollars	Dollars	Dollars	Dollars	Dollars	Dollars	$ cts.	$ cts.	$ cts.		Month Day Year		$ cts.	$ cts.	$ cts.	$ cts.	$ cts.	$ cts.	$ cts.	$ cts.	$ cts.	$ cts.	
1				H 167			4508				4508	PAID IN FULL	APR 8 1963												
2				H 22			864				864	PAID IN FULL	APR 8 1963		7935	53 72									
3				H 25			674				674	1st HALF PAID	MAY 3 1963												
												2nd HALF PAID	OCT 31 1963												
4				H 25			674				674	1st HALF PAID	MAY 3 1963	3263		101 13		34 81							
												2nd HALF PAID	OCT 31 1963												
5				H 25			674				674	1st HALF PAID	MAY 3 1963	19991											
												2nd HALF PAID	OCT 31 1963												
6				H 183			4940				4940	1st HALF PAID	MAY 31 1963	13263		247 00									
7		41					1004	36			10 40	PAID IN FULL	MAY 22 1963			10 40									
8		41					1004	36			10 40	PAID IN FULL	MAY 23 1963	12310		10 40									
9		41					1004	36			10 40	PAID IN FULL	MAY 23 1963			10 40									
10		189					4630	162			47 92	PAID IN FULL	MAY 23 1963			47 92									
11		41					1004	36			10 40	PAID IN FULL	MAY 23 1963			10 40									
12		311					7618	266			78 84	PAID IN FULL	APR 11 1963												
13		41					1004	36			10 40	PAID IN FULL	APR 11 1963	6374		110 04									
14		41					1004	36			10 40	PAID IN FULL	APR 11 1963												
15		41					1004	36			10 40	PAID IN FULL	APR 11 1963												
16		1427					34952	1218			361 70	1st HALF PAID	AUG 4 1963												
												2nd HALF PAID	AUG 4 1963	14956											
17		41					1004	36			10 40	1st HALF PAID	AUG 4 1963	11561		191 25		191 25							
												2nd HALF PAID	AUG 4 1963												
18		41					1004	36			10 40	1st HALF PAID	AUG 4 1963												
												2nd HALF PAID	AUG 4 1963												
19		156					3820	134			39 54	1st HALF PAID	OCT 31 1963												
												2nd HALF PAID	MAY 31 1963	13189											
20		41					1004	36			10 40	1st HALF PAID	OCT 31 1963	13325		197 77		197 77							
												2nd HALF PAID	MAY 31 1963												
		2493		H 459			6060	2140			755 34					520		520							
						-2950	12334									564 31		251 03							
							7384																		

Assessment Roll and Tax List of Real Property in the Town of Powers, Cass County, Minnesota, for Taxes for the Year 1962.

Form 5C MILLER-DAVIS CO., MINNEAPOLIS

* Indicate Type of Property: R-Residential, C-Commercial, I-Industrial, U-Utility, F-Farm, L-Lakeshore, T-Timber, M-Mineral

	IN WHOSE NAME ASSESSED		DESCRIPTION OF PROPERTY: Horseshoe Beach SUBDIVISION	Sec. or Lot	Town or Block	Rng.	Number of Acres of Land (Acres / 100ths)	No. School District	Indicate Homestead Yes or No	Agricultural Res. Yes or No	Indicate Type of Property	TRUE AND FULL VALUATIONS: LAND Exclusive of Structures and Improvements	BUILDINGS and Other Structures	MACHINERY Permanently Attached to Real Estate	TOTAL True and Full Value	ASSESSED VALUATIONS: RURAL: Homestead Up to $4,000 20%	RURAL: Over $4,000 and Non-Homestead 33⅓%	ALL OTHER: Timber Land Class 3a 20%	ALL OTHER: Homestead Up to $4,000 25%	ALL OTHER: Over $4,000 and Non-Homestead 40%	ALL OTHER: MACHINERY Permanently Attached to Real Estate 33⅓%	ALL OTHER: Seasonal and Recreational Cabins 33⅓%	TOTAL ASSESSED VALUE	Total Assessed Value as Equalized by the Board of Review	FINAL EQUALIZED VALUE
												Dollars	Dollars	Dollars	Dollars	Dollars	Dollars	Dollars	Dollars	Dollars	Dollars	Dollars	Dollars	Dollars	Dollars
1	John W. + Lois Quderjahn			21				114	no	Sr	L	124 83 75	719 97		1,843 75							41 25	41 25	41 25	
2	Elmer A. + Pauline F. Gustafson			22					no	Sr	L	124 83 75	196 297 180		321 255							114 144 85	199 144 85	199 144 85	
3	" " "			N½ of 23					no	Sr	L	65 43 39			65 43 39							22 14 13	22 14 13	22 14 13	
4	Algot E. Young			5½ of 23					no	Sr	L	65 43 39			65 43 39							22 14 13	22 14 13	22 14 13	
5	" "			24					no	Sr	L	120 80 73	405 607 368		525 680 441							242 161 147	242 161 147	242 161 147	
6	Paul D. Long			25					no	Sr	L	124 83 75	353 449 303		477 532 378							208 139 126	208 139 126	208 139 126	
7	" "			26					no	Sr	L	124 83 75			124 83 75							41 28 25	41 28 25	41 28 25	
8	Harlan D. + Elsie L. McGillivray			27					no	no	L	118 79 72			118 79 72				29 20 18				18	18	29 20 18	
9	" " "			28					no	no	L	118 79 72	660 990 600		778 1,089 672				277 187 168				168	168	277 187 168	
10	" " "			29					no	no	L	118 79 72			118 79 72				29 20 18				18	18	29 20 18	
11	" " "			30					no	no	L	118 79 72			118 79 72				29 20 18				18	18	29 20 18	
12	Lucille Mary + Douglas W. Barrett			31					no	Sr	L	124 83 75			124 83 75							41 28 25	41 28 25	41 28 25	
13	" " "			32					no	Sr	L	124 83 75	742 1,188 723		1,312 875 795							437 291 265	437 291 265	437 291 265	
14	Leslie Szendrey			33					no	Sr	L	124 83 75	660 990 600		1,114 743 675							372 247 225	372 247 225	372 247 225	
15	Laszlo Szendrey			34					no	Sr	L	124 83 75			124 83 75							41 28 25	41 28 25	41 28 25	
16																									
17																									
18																									
19																									
20																									
												1,939 1,146 1,174	2,791 3,045 3,271		3,910 4,194 6,285				222 345 324			974 1,079 1,068	1,196	1,317 1,772	

	SOLD FOR TAXES	VALUATIONS BY SCHOOL DISTRICTS AS EQUALIZED BY DEPARTMENT OF TAXATION: District No. / Rate / Mills	District No. / Rate / Mills	District No. / Rate / Mills	District No. / Rate / Mills	District No. / Rate / Mills	Tax including State Homestead Mills	State Tax on Non-Homestead 8.4 Mills	SPECIAL TAXES	SPECIAL TAXES	TOTAL TAXES	PAID	WHEN PAID (Month Day Year)	Number of Receipt	March Settlement 1963	June Settlement 1963	Penalty	November Settlement 1963	Penalty	Collections to First Monday in January 1964	Penalty	Delinquent on First Monday in January 1964	Total Delinquent Tax and Penalty	REMARKS
		Dollars	Dollars	Dollars	Dollars	Dollars	$ cts.	$ cts.	$ cts.	$ cts.	$ cts.				$ cts.	$ cts.	$ cts.	$ cts.	$ cts.	$ cts.	$ cts.	$ cts.	$ cts.	
1				41			1004	36			1040	1st HALF PAID	OCT 31 1963	51194		520		520						
2				141			3454	120			3574	2nd HALF PAID	MAY 13 1963	73335										7483 22692
3				22			538	18			556	PAID IN FULL	APR 17 1963	55		41 30								7488 "
4				22			538	18			556	PAID IN FULL	APR 17 1963											7489
5				242			5928	206			6134	PAID IN FULL	MAY 2 1963	5282		5 56								
6				208			5094	178			5272	PAID IN FULL	MAY 2 1963	5282		61 34								
7				41			1004	36			1040	PAID IN FULL	MAY 8 1963	8760		63 12								7489
8			H 29				782				782	1st HALF PAID	OCT 31 1963											
9			H 277				7478				7478	2nd HALF PAID	OCT 31 1963	23865										22693
10			H 29				782				782	1st HALF PAID	OCT 31 1963	3639		49 12		49 12						"
11			H 29				782				782	1st HALF PAID	OCT 31 1963											"
12				41			1004	36			1040	Paid	MAY 3 1963											"
13				437			10704	394			11078	Paid	MAY 3 1963	3638		61 18					10 00	11 00	11015	22693
14	SOLD FOR TAXES			372			9112	318			9430	2nd HALF PAID	DEC 13 1963	51504							50 00	5 00	1035	22693
												1st Half Paid	MAY 3 1963	2437										22741
15	SOLD FOR TAXES			41			1004	36			1040	2nd HALF PAID	DEC 12 1963	51504		47 15				47 15	4 71			
												1st Half Paid	MAY 3 1963	2437										
												2nd HALF PAID	DEC 12 1963	51504		5 20				5 20				
16																								
17																								
18																								
19																								
20																								
		1608	H 364				38384 7824	1376			50584					339 17		54 32		52 38		60 00		
						= 1972	44208																	

Assessment Roll and Tax List of Real Property in the Town of Powers, Cass County, Minnesota, for Taxes for the Year 1962.

Form 5C MILLER-DAVIS CO., MINNEAPOLIS

* Indicate Type of Property: R-Residential, C-Commercial, I-Industrial, U-Utility, F-Farm, L-Lakeshore, T-Timber, M-Mineral

	In Whose Name Assessed	Description of Property: Subdivision	Sec. or Lot	Town or Block	Rng.	Number of Acres of Land (Acres / 100ths)	No. School District	Indicate Homestead Yes or No	Agr. or Resr. Yes or No	Indicate Type of Property	True and Full Valuations: Land Exclusive of Structures and Improvements	Buildings and Other Structures	Machinery Permanently Attached to Real Estate	Total True and Full Value	Assessed Valuations: Rural: Homestead Up to $4,000 20%	Rural: Over $4,000 and Non-Homestead 33⅓%	All Others: Timber Land Class 3a 20%	All Others: Homestead Up to $4,000 25%	All Others: Over $4,000 and Non-Homestead 40%	All Others: Machinery Permanently Attached to Real Estate 33⅓%	All Others: Seasonal and Recreational Cabins 33⅓%	Total Assessed Value	Total Assessed Value as Equalized by the Board of Review	Final Equalized Value
											Dollars	Dollars	Dollars	Dollars	Dollars	Dollars	Dollars	Dollars	Dollars	Dollars	Dollars	Dollars	Dollars	Dollars
		PART of LOT 2 Sec. 11-139-30									+10%	+10%												
1	Paul J. & Mary J. Ecklund		1					no	no	C	163 99	660	746 099	1 409 826	338 222	338 222						420	676	
	" " "						UN	no	no	C	118 97	901	991 985	1 111 000	200	220							440	
2			2					no	no		72	180	252	45 277		45 277						84	138	
3	Paul J. Ecklund		3					no	no	L	99 66		99 66	33 22		33 22							33	
	John P. & Magdalena Steffens							no	no	L	60		60	20		20						20	20	
4	" "		4					no	SR	L	99 66		99 66	33 22							33 22		33	
											60		60	20							20	20	20	
5			5					no	SR	L	99 66	576 594	693 462	231 154							231 154		231	
											60	360	420	140							140	140	154	
6	H. M. Shimmin		6					no	no	C	108 72	483	531 996	1 493 808	497 936	265 777						246	435	
	"							no	no	C	65	360	396 594	708	85	161							271	
7			7					no	no	L	108 72		108 72	221 14									221	
											65		65	13								13	14	
8																								
9																								
10		LOTS 8-31 INC. SEC. UNPLATTED																						
11																								
12																								
13																								
14																								
15																								
16																								
17																								
18																								
19																								
20																								
											481	2844	3325	299	485						160	948		
											530	2238	2768	328	533						176			
											794	1855	2649	492	799						264		1583037	

	Sold for Taxes	Valuations by School Districts as Equalized by Department of Taxation: District No. / Rate ___ Mills	District No. / Rate ___ Mills	District No. / Rate ___ Mills	District No. / Rate ___ Mills	District No. / Rate ___ Mills	District No. / Rate ___ Mills	Tax Including State Homestead ___ Mills	State Tax on Non-Homestead ___ Mills	Special Taxes	Special Taxes	Total Taxes	Paid	When Paid (Month Day Year)	Number of Receipt	March Settlement 1963	June Settlement 1963	Penalty	November Settlement 1963	Penalty	Collections to First Monday in January 1964	Penalty	Delinquent on First Monday in January 1964	Total Delinquent Tax and Penalty	Remarks
		Dollars	Dollars	Dollars	Dollars	Dollars	Dollars	$ cts.	$ cts.	$ cts.	$ cts.	$ cts.				$ cts.	$ cts.	$ cts.	$ cts.	$ cts.	$ cts.	$ cts.	$ cts.	$ cts.	
					A NA																				
1					H 330 363			1806	310			1916	2nd HALF PAID	OCT 11 1963	16017		950 08		950 08						
													1st HALF PAID	MAY 31 1963											
2					138			3726	118			3844	2nd HALF PAID	OCT 11 1963	16268		192 22		192 22						
													1st HALF PAID	MAY 31 1963											
3					33			890	28			918	PAID IN FULL	MAY 31 1963	16667		91 80		91 80						
4				33				808	28			836	1st Half Paid	MAY 28 1963	16588		336 92		336 00						
													Balance Paid	OCT 28 1963	17174										
5				231				5658	198			5856	1st Half Paid	MAY 28 1963											
													Balance Paid	OCT 28 1963											
6					H 140 265			10932	226			11158	2nd HALF PAID	OCT 7 1963											
													1st HALF PAID	MAY 31 1963											
7					H 22			594				594	2nd HALF PAID	OCT 7 1963	16288		557 95		557 95						
													1st HALF PAID	MAY 31 1963	15783		29 77		29 77						
8																									
9																									
10																									
11																									
12																									
13																									
14																									
15																									
16																									
17																									
18																									
19																									
20																									
					H 492			6466																	
				364	799			34848	908			42222					2161 16		2261 16						
					1291-1555			41314																	

Lakeshore: Big Sandy Lake, Sandbar, Spider Lake, Solo Hill, Cass Lake, El Shaw, Hillsboro Beach, Woodland Shores, Des Moines Beach, Horseshoe Beach

Assessment Roll and Tax List of Real Property in the Town of Powers

Form 5C MILLER-DAVIS CO., MINNEAPOLIS

* Indicate Type of Property: R-Residential, C-Commercial, I-Industrial, U-Utility, F-Farm, L-Lakeshore, T-Timber, M-Mineral

	IN WHOSE NAME ASSESSED	DESCRIPTION OF PROPERTY: SUBDIVISION	Sec. or Lot	Town or Blk.	Rng.	Number of Acres of Land (Acres / 100ths)	No. School Districts	Indicate Homestead Yes No	Agri. or Rev. Yes No	* Indicate Type of Property	TRUE AND FULL VALUATIONS: LAND Exclusive of Structures and Improvements	BUILDINGS and Other Structures	MACHINERY Permanently Attached to Real Estate	TOTAL True and Full Value	ASSESSED VALUATIONS: RURAL: Homestead Up to $4,000 20%	RURAL: Over $4,000 and Non-Homestead 33⅓%	ALL OTHER: Timber Land Class 3a 20%	ALL OTHER: Homestead Up to $4,000 25%	ALL OTHER: Over $4,000 and Non-Homestead 40%	ALL OTHER: MACHINERY Permanently Attached to Real Estate 33⅓%	ALL OTHER: Seasonal and Recreational Cabins 33⅓%	TOTAL ASSESSED VALUE	Total Assessed Value as Equalized by the Board of Review	FINAL EQUALIZED VALUE
											Dollars	Dollars	Dollars	Dollars	Dollars	Dollars	Dollars	Dollars	Dollars	Dollars	Dollars	Dollars	Dollars	Dollars
											7106	4478												
		El Sueno					114	no	no	L	84 56			84 56		28 19							28 19	
1	Roy W. + Gertrude Curney	Lot 5 Sec. 15-139-30	1								57			57		17						17	17	
2	Paul L. Britz		2					no	no	L	84 56			84 56		28 19							28 19	
											57			57		17						17	17	
3	John Cernyar		3					no	no	L	84 56			84 56		28 19							28 19	
											57			57		17						17	17	
4	Nicholas R. Norman		4					no	no	L	84 56			84 56		28 19							28 19	
											57			57		17						17	17	
5	John Cernyar		5					no	no	L	84 56			84 56		28 19							28 19	
											57			57		17						17	17	
6	" "		6					no	no	L	84 56			84 56		28 19							28 19	
											57			57		17						17	17	
7	" "		7					no	no	L	84 56			84 56		28 19							28 19	
											57			57		17						17	17	
8	Florian M. + Lila M. Pisula		8					no	no	L	84 56			84 56		28 19							28 19	
											57			57		17						17	17	
9	Bernel E. Deslauriers		9					no	no	L	114 76			114 76		38 25							38 25	
											69			69		23						23	23	
10	Emma R. Bullis		10					no	no	L	114 76	772 1158		1930	424	382							424	
											69	702		771		257						257	257	
11	Sacred Heart Bell Foundation Fund Inc.		11					no	no	L	117 78	2268 3397		5148	172	1716							172	
											71	241		312		104						104	104	
12	Paul L. Britz		12					no	SR	L	114 76	1768 297		4113							137 91		137	
											69	180		249							83	83	83	
13	Jose A. + Lena Escamilla		13					no	SR	L	114 76			114 76							38 25		38	
	" " "										69			69							23	23	23	
14			14					no	SR	L	114 76	4775 712		5863							275 183		275	
											69	432		501							167	167	167	
15	J.A. + Lena Escamilla		15					no	SR	L	114 76			114 76							38 25		38	
											69			69							23	23	23	
16	Paul L. Britz		16					no	no	L	114 76			114 76		38 25							38 25	
											69			69		23						23	23	
17	" "		17					no	no	L	114 76			114 76		38 25							38 25	
											69			69		23						23	23	
18	" "		18					no	no	L	114 76			114 76		38 25							38 25	
											69			69		23						23	23	
19	" "		19					no	no	L	114 76			114 76		38 25							38 25	
											69			69		23						23	23	
20																								
											1169	1565		2734		612					296	908		
											1286	2728		3996		673					488 324	1497		
											1429	2281		4473		1010						1497		

A NA

	SOLD FOR TAXES	VALUATIONS BY SCHOOL DISTRICTS AS EQUALIZED BY DEPARTMENT OF TAXATION: District No. / Rate — Mills	District No. / Rate — Mills	District No. 114 / Rate 42 Mills	District No. 114 / Rate 42 Mills	District No. / Rate — Mills	District No. / Rate — Mills	Tax Including State Homestead — Mills	State Tax on Non-Homestead 8.4 Mills	SPECIAL TAXES	SPECIAL TAXES	TOTAL TAXES	PAID	WHEN PAID (Month Day Year)	Number of Receipt	March Settlement 1963	June Settlement 1963	Penalty	November Settlement 1963	Penalty	Collections to First Monday in January 1964	Penalty	Delinquent on First Monday in January 1964	Total Delinquent Tax and Penalty	REMARKS
		Dollars	Dollars	Dollars	Dollars	Dollars	Dollars	$ cts.	$ cts.	$ cts.	$ cts.	$ cts.				$ cts.	$ cts.	$ cts.	$ cts.	$ cts.	$ cts.	$ cts.	$ cts.	$ cts.	
1				28				756	24			780	1 PAID IN FULL	MAY 31 1963	13447		7 80								7455
2				28				756	24			780	2nd HALF PAID	DEC 31 1963	17726										
3				28				756	24			780	1st HALF PAID	MAY 31 1963	13698		3 90				3 90	31			10566
4				28				756	24			780	2nd HALF PAID	DEC 31 1963											10575
5				28				756	24			780	3 Paid in full Apr. 16 1963	5151			7 80								10572
6				28				756	24			780	4 PAID IN FULL APR 16 1963	6449			7 80								10575
7				28				756	24			780	5 PAID IN FULL APR 31 1963												
8				28				756	24			780	6 PAID IN FULL APR 31 1963												"
9				28				756	24			780	7 PAID IN FULL APR 31 1963	5151			23 40								"
10				28				756	24			780	8 PAID IN FULL Aug 6 1963	14993					7 80	19					"
11				38				1026	32			1058	9 PAID IN FULL APR 16 1963	6456			10 58								10576
12				424				11446	362			11808	2nd HALF PAID SEP 24 1963	13300											10573 2nd half paid 17923
13				172				4642	146			4788	1st HALF PAID MAY 31 1963	6619			59 04		59 04						10574
14		137						3356	106			3462	11 PAID IN FULL MAY 7 1963	9118			47 38								10571
15		38						930	32			962	12 PAID IN FULL APR 16 1963	6450			34 72								7445
16		275						6736	234			6970	13 2nd HALF PAID SEP 24 1963												2nd half paid 17924
17		38						930	32			962	14 1st HALF PAID MAY 31 1963	13446			44 97		44 97						7485
18				38				1026	32			1058	15 2nd HALF PAID SEP 24 1963	18499											
19				38				1026	32			1058	16 1st HALF PAID MAY 31 1963												"
20				38				1026	32			1058	17 2nd HALF PAID SEP 24 1963												"
								119 52					18 1st HALF PAID MAY 31 1963	7266			21 16				21 16	169			10563 227-59
		488	1010 + 1498					27266	1274			40492	19 2nd HALF PAID SEP 24 1963	18498											"
								34 18					20				200 53		111 31		25 06				

Assessment Roll and Tax List of Real Property in the Town of Powers

Form 5C MILLER-DAVIS CO., MINNEAPOLIS

* Indicate Type of Property: R-Residential, C-Commercial, I-Industrial, U-Utility, F-Farm, L-Lakeshore, T-Timber, M-Mineral

	IN WHOSE NAME ASSESSED	DESCRIPTION OF PROPERTY: Subdivision	Sec. or Lot	Town or Block	Rng.	Number of Acres of Land (Acres / 100ths)	No. School District	Indicate Homestead Yes or No	Agr. or Resa. Rev. Yes or No	Indicate Type Property	TRUE AND FULL VALUATIONS: LAND Exclusive of Structures and Improvements	BUILDINGS and Other Structures	MACHINERY Permanently Attached to Real Estate	TOTAL True and Full Value	ASSESSED VALUATIONS: RURAL: Homestead Up to $4,000 20%	Over $4,000 and Non-Homestead 33⅓%	ALL OTHER: Timber Land Class 3e 20%	Homestead Up to $4,000 25%	Over $4,000 and Non-Homestead 40%	MACHINERY Permanently Attached to Real Estate 33⅓%	Seasonal and Recreational Cabins 33⅓%	TOTAL ASSESSED VALUE	Total Assessed Value as Equalized by the Board of Review	FINAL EQUALIZED VALUE
		Wildmere Beach Lot 5 Sec. 16-139-30									710 910 / 58 910	710 910 / 58 910												
											Dollars	Dollars	Dollars	Dollars	Dollars	Dollars	Dollars	Dollars	Dollars	Dollars	Dollars	Dollars	Dollars	Dollars
1	Walter A. Gray		1				114	no	SR	L	124 83 / 75	195 297 / 183		421 281 / 255							140 94 / 85	85	140 94 / 85	
2	Florence M. Burnhart		2					no	SR	L	121 81 / 74	232 348 / 211		469 313 / 285							156 104 / 95	95	156 104 / 95	
	William W. Jr. + Jean Frances Burnhart		3					no	SR	L	121 81 / 74	232 348 / 211		469 313 / 285							156 104 / 95	95	156 104 / 95	
	Glenn B. Folt		4					no	SR	L	121 81 / 74	232 348 / 211		469 313 / 285							156 104 / 95	95	156 104 / 95	
	Florence M. Burnhart		5					no	no	L	124 83 / 75			124 83 / 75		41 28 / 25						25	41 / 25	
	" "		6					no	no	L	124 83 / 75			124 83 / 75		41 28 / 25						25	41 / 25	
	Jean M. Jorgen Clarence W. + Gunhild Ashbach		7					no	no	L	124 83 / 75	331 331 / 201		455 314 / 276		152 101 / 92						92	152 101 / 92	
	Jorgen J. + Edith E. Jensen		8					no	no	L	124 83 / 75			124 83 / 75		41 28 / 25						25	41 / 25	
	" " "		9					no	no	L	124 83 / 75			124 83 / 75		41 28 / 25						25	41 / 25	
10																								
11																								
12																								
13																								
14																								
15																								
16																								
17																								
18																								
19																								
20																								
											670	1014		1686		192					378	562		
											109741	1672		2413		3936					6426	9619		

A NA

	SOLD FOR TAXES	VALUATIONS BY SCHOOL DISTRICTS AS EQUALIZED BY DEPARTMENT OF TAXATION: District No. Rate ___ Mills	District No. Rate ___ Mills	District No. 114 Rate 42 Mills	District No. Rate ___ Mills	District No. Rate ___ Mills	District No. Rate ___ Mills	Tax Including State Homestead ___ Mills	State Tax on Non-Homestead 8.54 Mills	SPECIAL TAXES	SPECIAL TAXES	TOTAL TAXES	PAID	WHEN PAID (Month Day Year)	Number of Receipt	March Settlement 1963	June Settlement 1963	Penalty	November Settlement 1963	Penalty	Collections to First Monday in January 1964	Penalty	Delinquent on First Monday in January 1964	Penalty	Total Delinquent Tax and Penalty	REMARKS
		Dollars	Dollars	Dollars	Dollars	Dollars	Dollars	$ cts.	$ cts.	$ cts.	$ cts.	$ cts.				$ cts.	$ cts.	$ cts.	$ cts.	$ cts.	$ cts.	$ cts.	$ cts.	$ cts.		
1			140					3480	120			3550	1	PAID IN FULL APR 16 1963	6489		35 50									
2			156					3820	134			3954	2	PAID IN FULL APR 19 1963	6871		39 54									
3			156					3820	134			3954	3	PAID IN FULL JUN 21 1963	14927				39 54							
4			156					3820	134			3954	4	PAID IN FULL MAY 31 1963	3660		39 54									
5				41				1106	36			1142	5	PAID IN FULL APR 19 1963	6871		11 42									
6				41				1106	36			1142	6	PAID IN FULL APR 19 1963	6871		11 42									
7				152				4102	130			4232	7	PAID IN FULL MAY 31 1963			42 32									
8				41				1106	36			1142	8	PAID IN FULL MAY 31 1963	13641		11 42									
9				41				1106	36			1142	9	PAID IN FULL MAY 31 1963			11 42									
10													10													
11													11													
12													12													
13													13													
14													14													
15													15													
16													16													
17													17													
18													18													
19													19													
20													20													
			608	3167	924			14890 / 8526 / 23416	786			24212					362 58		39 54							

Assessment Roll and Tax List of Real Property in the Town of Powers

Form 5C MILLER-DAVIS CO., MINNEAPOLIS

* Indicate Type of Property: R-Residential, C-Commercial, I-Industrial, U-Utility, F-Farm, L-Lakeshore, T-Timber, M-Mineral

	IN WHOSE NAME ASSESSED	DESCRIPTION OF PROPERTY: SUBDIVISION	Sec. or Lot	Town or Block	Rng.	Number of Acres of Land (Acres / 100ths)	No. School District	Indicate Homestead Yes or No	Agri. or Seas. Recr. Yes or No	Indicate Type Property	TRUE AND FULL VALUATIONS: LAND Exclusive of Structures and Improvements	BUILDINGS and Other Structures	MACHINERY Permanently Attached to Real Estate	TOTAL True and Full Value	ASSESSED VALUATIONS: RURAL: Homestead Up to $4,000 20%	Over $4,000 and Non-Homestead 33⅓%	ALL OTHER: Timber Land Class 3a 20%	Homestead Up to $4,000 25%	Over $4,000 and Non-Homestead 40%	MACHINERY Permanently Attached to Real Estate 33⅓%	Seasonal and Recreational Cabins 33⅓%	TOTAL ASSESSED VALUE	Total Assessed Value as Equalized by the Board of Review	FINAL EQUALIZED VALUE
											Dollars	Dollars	Dollars	Dollars	Dollars	Dollars	Dollars	Dollars	Dollars	Dollars	Dollars	Dollars	Dollars	Dollars
1	State of Minnesota	Haaland's Lakeshore on Rainy Lake / Lot 4 - Sec. 22-139-30	1				114																	
2	Chastain Grant + Gladys A. Harrel		2					no	Sr	L	109 73	445	342	851 68							284 89	172	172	284 89
3	Donald Asplund		3					no	Sr	L	166 71	130	195	301 01							100 67	61	61	100 67
4	State of Minnesota		4																					
5																								
6																								
7																								
8																								
9																								
10																								
11																								
12																								
13																								
14																								
15																								
16																								
17																								
18																								
19																								
20																								
											131	568		699							238	233		
											275	255		530							256			256
											275	937		1229							384			384

	SOLD FOR TAXES	VALUATIONS BY SCHOOL DISTRICTS AS EQUALIZED BY DEPARTMENT OF TAXATION: District No. ___ Rate ___ Mills	District No. ___ Rate ___ Mills	District No. 114 Rate 43 Mills	District No. ___ Rate ___ Mills	District No. ___ Rate ___ Mills	District No. ___ Rate ___ Mills	Tax Including State Homestead ___ Mills	State Tax on Non-Homestead 8.4 Mills	SPECIAL TAXES	SPECIAL TAXES	TOTAL TAXES	PAID	WHEN PAID (Month Day Year)	Number of Receipt	March Settlement 1963	June Settlement 1963	Penalty	November Settlement 1963	Penalty	Collections to First Monday in January 1964	Penalty	Delinquent on First Monday in January 1964	Total Delinquent Tax and Penalty	REMARKS
		Dollars	Dollars	Dollars	Dollars	Dollars	Dollars	$ cts.	$ cts.	$ cts.	$ cts.	$ cts.				$ cts.	$ cts.	$ cts.	$ cts.	$ cts.	$ cts.	$ cts.	$ cts.	$ cts.	
1																									
2				284				6456	242			7198	PAID IN FULL	MAY 31 1963	13643		71.98								7481
3				100				2450	86			2536	2nd HALF PAID	OCT 14 1963	14667										
													1st HALF PAID	MAY 31 1963	13644		12.68		12.68						10527 2268
4																									
5																									
6																									
7																									
8																									
9																									
10																									
11																									
12																									
13																									
14																									
15																									
16																									
17																									
18																									
19																									
20																									
				384				9406	328			9734					84.66		12.68						

Assessment Roll and Tax List of Real Property in the Town of Pawers, Cass County, Minnesota, for Taxes for the Year 1962.

Form 5C MILLER-DAVIS CO., MINNEAPOLIS

* Indicate Type of Property: R-Residential, C-Commercial, I-Industrial, U-Utility, F-Farm, L-Lakeshore, T-Timber, M-Mineral

	IN WHOSE NAME ASSESSED	DESCRIPTION OF PROPERTY: SUBDIVISION	Sec. or Lot	Town or Block	Rng.	Number of Acres of Land (Acres / 100ths)	No. School District	Indicate Homestead Yes or No	Agr. or Seas. Rev. Yes or No	Indicate Type Property*	TRUE AND FULL VALUATIONS: LAND Exclusive of Structures and Improvements	BUILDINGS and Other Structures	MACHINERY Permanently Attached to Real Estate	TOTAL True and Full Value	ASSESSED VALUATIONS: RURAL: Homestead Up to $4,000 20%	RURAL: Over $4,000 and Non-Homestead 33⅓%	ALL OTHER: Timber Land Class 3a 20%	ALL OTHER: Homestead Up to $4,000 25%	ALL OTHER: Over $4,000 and Non-Homestead 40%	ALL OTHER: MACHINERY Permanently Attached to Real Estate 33⅓%	ALL OTHER: Seasonal and Recreational Cabins 33⅓%	TOTAL ASSESSED VALUE	Total Assessed Value as Equalized by the Board of Review	FINAL EQUALIZED VALUE
		Eldo Shore									+10%	+10%												
		PART of LOT 1 - Sec. 23-139-30									+5090	+5090												
1	Floyd L. + Cheta W. Smith		1				114	no	SR	L	124 83 / 25	165 / 150	247	391 248 / 225							124 83 / 75	25	124 83 / 25	
2	Soren + Gladys Tysseedal	W. 53.95' of	2					no	SR	L	124 83 / 75			124 83 / 75							41 28 / 25		41 28 / 25	
3	Floyd L. + Cheta W. Smith	E. 46.20' of	2					no	SR	L	124 83 / 75			124 83 / 75							41 28 / 25		41 28 / 25	
4	Soren + Gladys Tysseedal	E. 70.15' of	3					no	SR	L	124 83 / 75	137 198 / 120		322 281 / 195							107 792 / 65		107 792 / 65	
5	Alfred S. + Vera Guterman	W. 30' of Lot 3 + All of Lot	4					no	SR	L	121 50 / 74	471 456 / 883		591 956 / 957							526 350 / 317		526 350 / 317	
6	Fred Stormer		5					no	SR	L	120 73	549 988 / 599		1069 988 / 672							369 246 / 224		369 246 / 224	
7	Claude + Mabel Wilharm		6					no	SR	L	124 83 / 75	894 473 / 1950	3217	4235 556 / 2025							1113 792 / 675		1113 792 / 675	
8	" " "		7					no	SR	L	124 83 / 75			124 83 / 75							41 28 / 25		41 28 / 25	
9																								
10																								
11																								
12																								
13																								
14																								
15																								
16																								
17																								
18																								
19																								
20																								
											6097 / 3750			9099 / 4500							1433 / 1765		2198 / 1577	
											9856 / 6106			15962 / 7771									2362 / 1577	

	SOLD FOR TAXES	VALUATIONS BY SCHOOL DISTRICTS AS EQUALIZED BY DEPARTMENT OF TAXATION: District No. Rate Mills	District No. Rate Mills	District No. Rate Mills	District No. Rate Mills	District No. Rate Mills	District No. Rate Mills	Tax Including State Homestead Mills	State Tax on Non-Homestead 8.54 Mills	SPECIAL TAXES	SPECIAL TAXES	TOTAL TAXES	PAID	WHEN PAID (Month Day Year)	Number of Receipt	March Settlement 1963	June Settlement 1963	Penalty	November Settlement 1963	Penalty	Collections to First Monday in January 1964	Penalty	Delinquent on First Monday in January 1964	Total Delinquent Tax and Penalty	REMARKS
		Dollars	Dollars	Dollars	Dollars	Dollars	Dollars	$ cts.	$ cts.	$ cts.	$ cts.	$ cts.				$ cts.	$ cts.	$ cts.	$ cts.	$ cts.	$ cts.	$ cts.	$ cts.	$ cts.	
1				124				30 38	1 06			31 44	1 PAID IN FULL	APR 24 1963	8049		31 44								Paid Under Protest
2				41				10 04	36			10 40	2 PAID IN FULL	MAY 31 1963	13281		10 40								
3				41				10 04	36			10 40	3 PAID IN FULL	APR 24 1963	8049		10 40								
4				107				26 20	92			27 12	4 PAID IN FULL	MAY 31 1963	13281		27 12								Paid Under Protest
5	SOLD FOR TAXES			526				128 84	4 50			133 34	1st HALF PAID	JAN 28 1963	11596		66 67								
													2nd HALF PAID	OCT 28 1963	22699				66 67						
6				369				90 38	3 16			93 54	1st HALF PAID	JAN 31 1963	11616		46 77								
													2nd HALF PAID	OCT 31 1963	22703				46 77						
7				1113				272 60	9 50			282 10	1st HALF PAID	MAY 31 1963	11179		141 05								Paid Under Protest
													2nd HALF PAID	OCT 31 1963	22660				141 05						
8				41				10 04	36			10 40	1st HALF PAID	MAY 31 1963			5 20		5 20						Paid Under Protest
9																									
10																									
11																									
12																									
13																									
14																									
15																									
16																									
17																									
18																									
19																									
20																									
				2362				579 52	20 22			599 74					339 65		257 09						

Eldo Shore Eldo Shores Highland's Lakeshore on Rainy Lake Horseshoe Beach El Sueno Hillmore Beach Bayne's Electric Wood Acres Flat of Winonita Cayuka Shores Sandborn Heights Rabo Hill Gillespie's Sub-div. Winonita Shores

Assessment Roll and Tax List of Real Property in the Town of Powers, Cass County, Minnesota, for Taxes for the Year 1962.

Form 5C MILLER-DAVIS CO., MINNEAPOLIS

* Indicate Type of Property: R-Residential, C-Commercial, I-Industrial, U-Utility, F-Farm, L-Lakeshore, T-Timber, M-Mineral

A NA

	IN WHOSE NAME ASSESSED	DESCRIPTION OF PROPERTY: SUBDIVISION	Sec. or Lot	Town or Block	Rng.	Number of Acres of Land (Acres 100ths)	No. School District	Indicate Homestead Yes or No	Agricultural or Resid. Rural Yes or No	Indicate Type Property	TRUE AND FULL VALUATIONS: LAND Exclusive of Structures and Improvements	BUILDINGS and Other Structures	MACHINERY Permanently Attached to Real Estate	TOTAL True and Full Value	ASSESSED VALUATIONS: RURAL: Homestead Up to $4,000 20%	RURAL: Over $4,000 and Non-Homestead 33⅓%	ALL OTHER: Timber Land Class 3a 20%	ALL OTHER: Homestead Up to $4,000 25%	ALL OTHER: Over $4,000 and Non-Homestead 40%	ALL OTHER: MACHINERY Permanently Attached to Real Estate 33⅓%	ALL OTHER: Seasonal and Recreational Cabins 33⅓%	TOTAL ASSESSED VALUE	Total Assessed Value as Equalized by the Board of Review	FINAL EQUALIZED VALUE
											Dollars	Dollars	Dollars	Dollars	Dollars	Dollars	Dollars	Dollars	Dollars	Dollars	Dollars	Dollars	Dollars	Dollars
											+700	+1010												
		Sanborn Heights									+5490	+5490												
		PART of Govt Lot 3 - Sec. 27-139-30																						
1	Harry W. + Minnie E. Norrgran		1				114	no	no	L	124 83	356 5719		480 6442	234 1606							234 1606		
2	Marjorie Stark + Robert James Manning		2					no	no	L	124 83	357		481	2 1438							2 1438		
3	C. L. + Mabel Wickstrom		3					yes	no	L	117 78	330 4495		447 4573	125							125		
4	Ruth Marian Stenberg		4					no	no	L	124 83	280 1170		404 1253	258 1722							258 1722		
5	" " "		5					yes	no	L	124 83	730		854	156							156		
6	" " "		6					yes	no	L	124 83	231 03445		355 2393	718 4791	4128						718 4791		
7	Carl A. + Martha B. Varnes		7					no	R	L	121 81	2100		2221	435	25						435		
8	Ernest W. + Alma A. Graf		8					no	R	L	117 78	430 645		546 571	25 17							25 17		
9	" " "		9					no	R	L	117 78	391		465						255 170	255	255 170		
10	Elmer + Geraldine Ann Arner		10					no	no	L	118 79	238 957		1074 716						358 238	217	358 238		
11	" " " " "		11					no	no	L	118 79	580		657						217		217		
12	" " " " "		12					no	no	L	118 79			118 79						39 24	24	39 24		
13	" " " " "		13					no	no	L	118 79			118 79		39 26					39 26	39 26		
14	" " " " "		14					no	no	L	118 79			118 79		39 26					24	24		
15	" " " " "		15					no	no	L	118 79			118 79		39 26					24	24		
16																39 26					24	24		
17																39 26					24	24		
18																39 26					24	24		
19																39 26					24	24		
20																39 26					24	24		
											1695	11421		6616	636	486				396	1486	2370		
											1205	4974		6179	1687	478				434		2165		
											1801	7211		9152	1051	266				1520		2317	23580	

	SOLD FOR TAXES	VALUATIONS BY SCHOOL DISTRICTS AS EQUALIZED BY DEPARTMENT OF TAXATION: District No. Rate Mills	District No. Rate Mills	District No. Rate Mills	District No. Rate Mills	District No. Rate Mills	District No. Rate Mills	Tax Including State Homestead Mills	State Tax on Non-Homestead 8.5 Mills	SPECIAL TAXES	SPECIAL TAXES	TOTAL TAXES	PAID	WHEN PAID	Number of Receipt	March Settlement 1963	June Settlement 1963	Penalty	November Settlement 1963	Penalty	Collections to First Monday in January 1964	Penalty	Delinquent on First Monday in January 1964	Penalty	Total Delinquent Tax and Penalty	REMARKS
		Dollars	Dollars	Dollars	Dollars	Dollars	Dollars	$ cts.	$ cts.	$ cts.	$ cts.	$ cts.		Month Day Year		$ cts.	$ cts.	$ cts.	$ cts.	$ cts.	$ cts.	$ cts.	$ cts.	$ cts.	$ cts.	
1				234				6316	200			6516	1 PAID IN FULL	MAY 3 1963	3350		6516									
2				206				5560	176			5736	2 PAID IN FULL	MAY 1 1963	3340		5736									
3				H 258				6964				6964	3 1st HALF PAID	MAY 3 1 1963	3354		3482		3482							
4				41				1106	36			1142	4 1st HALF PAID	MAY 31 1963												
													4 2nd HALF PAID	OCT 3 1 1963	3363		1098		1098							
5				H 718				19380				19380	5 1st HALF PAID	MAY 29 1963	3349											
													5 2nd HALF PAID	OCT 3 1 1963												
6				H 25				674				674	6 1st HALF PAID	MAY 29 1963												
													6 2nd HALF PAID	OCT 3 1 1963												
7		255						6246	218			6464	7 2nd HALF PAID	OCT 4 1963	3396											
													7 1st HALF PAID	APR 22 1963	3745		3232		3232							
8		358						8768	306			9074	8 PAID IN FULL	MAY 31 1963	3353		9074									
9		39						956	34			990	9 PAID IN FULL	MAY 31 1963			990									
10				39				1052	34			1086	10 2nd HALF PAID	OCT 1 1963												
													10 1st HALF PAID	MAY 22 1963												
11				39				1052	34			1086	11 2nd HALF PAID	OCT 1 1963												
													11 1st HALF PAID	MAY 22 1963												
12				39				1052	34			1086	12 2nd HALF PAID	OCT 1 1963	3400		32 86		3286							
													12 1st HALF PAID	MAY 22 1963	12737											
13				39				1052	34			1086	13 2nd HALF PAID	OCT 1 1963												
													13 1st HALF PAID	MAY 22 1963												
14				40				1080	34			1114	14 2nd HALF PAID	OCT 1 1963												
													14 1st HALF PAID	MAY 22 1963												
15				40				1080	34			1114	15 2nd HALF PAID	OCT 1 1963												
													15 1st HALF PAID	MAY 22 1963												
16																										
17																										
18																										
19																										
20																										
		652	4 1001 717					15970																		
								463 68	11 74			63512					4234 14		205 28							
				1718	2370			62338																		

Assessment Roll and Tax List of Real Property in the Town of Powers

* Indicate Type of Property: R-Residential, C-Commercial, I-Industrial, U-Utility, F-Farm, L-Lakeshore, T-Timber, M-Mineral

Form 5C MILLER-DAVIS CO., MINNEAPOLIS

	IN WHOSE NAME ASSESSED	DESCRIPTION OF PROPERTY: Subdivision	Sec. or Lot	Town or Block	Rng.	Number of Acres of Land (Acres 100ths)	No. School District	Indicate Homestead Yes or No	Agri. or Seas. Resy. Yes or No	Indicate Type Property	TRUE AND FULL VALUATIONS: LAND Exclusive of Structures and Improvements	BUILDINGS and Other Structures	MACHINERY Permanently Attached to Real Estate	TOTAL True and Full Value	ASSESSED VALUATIONS: RURAL: Homestead Up to $4,000 20%	RURAL: Over $4,000 and Non-Homestead 35½%	ALL OTHER: Timber Land Class 3e 20%	ALL OTHER: Homestead Up to $4,000 25%	ALL OTHER: Over $4,000 and Non-Homestead 40%	ALL OTHER: MACHINERY Permanently Attached to Real Estate 33⅓%	ALL OTHER: Seasonal and Recreational Cabins 33⅓%	TOTAL ASSESSED VALUE	Total Assessed Value as Equalized by the Board of Review	FINAL EQUALIZED VALUE
											Dollars	Dollars	Dollars	Dollars	Dollars	Dollars	Dollars	Dollars	Dollars	Dollars	Dollars	Dollars	Dollars	Dollars
1	Carl H. + Margaret E. Wagner	Echo Hill PART of LOT 2 - SEC. 24 - 139 - 30	1			114	no	SR	L		118 79	330 495		613 469							204/136			
2	" " "	E½ of	2				no	SR	L			200		372							124	124	124	
3			3								124 83			124 83							41 28		41	
4	Herbert J. + Jeanette H. Wolf	W½ of lot 2 and W½	3				no	SR	L		120 80	349 513		633 493							20	25	25	
5	Herman + Esther J. Logan		4				no	SR	L		173	311		384							211/141		241	
6	" " "	E½ of	5				yes	no	L		118 79	437 240		754 566	157/101						128	128	128	
7			5								72	388		460	92							92	101	
8	Arthur A. Reuck	Lot 6 and part of lot 5 lying E. of Lake	5				no	no	L		118 72			118 72		36 24							36	
9	Archie Reuck	lot 5 lying E. of lake	6				no	no	L		118 66			66		22						22	24	
10	Elmer R. + Vina Nagel		7				no	SR	L		118 79	331 496		613 469		39 26							39	
11	Arthur A. Reuck		8				no	no	L		117 72	3011		372		24						24	26	
12	Arthur A. + Rae Ellen Reuck		9				no	no	L		117 78	1015 992		1009 793		334 524					204/136		204	
13	Frank P. + Margaret A. Pavlock		10				no	SR	L		117 71	341		612		204					124	124	124	
14	" " "		11				no	SR	L		118 79	420 430		947 448		249 166							249	
15	Raymond + Gladys Rodena		12				no	no	L		118 72	382		453		151						151	166	
16											118 79	330 495		613 469							204/136		204	
17											72	300		372							124	124	136	
18											124 83			124 83							41 28		41	
19											75			75							25	25	28	
20											124 83	581 971		705 664							332 221		332	
											75	528		603							201	201	221	
											865	3051		3916	92	401					751	1247		
											957	3056		4013	92	440								
											1723	6032		6429	1521	660					1237	2064		

	SOLD FOR TAXES	VALUATIONS BY SCHOOL DISTRICTS AS EQUALIZED BY DEPARTMENT OF TAXATION: District No. Rate Mills	District No. Rate Mills	District No. Rate Mills	District No. Rate Mills	District No. Rate Mills	Tax including State Homestead Mills	State Tax on Non-Homestead Mills	SPECIAL TAXES	SPECIAL TAXES	TOTAL TAXES	PAID	WHEN PAID (Month Day Year)	Number of Receipt	March Settlement 1963	June Settlement 1963	Penalty	November Settlement 1963	Penalty	Collections to First Monday in January 1964	Penalty	Delinquent on First Monday in January 1964	Penalty	Total Delinquent Tax and Penalty	REMARKS
		Dollars	Dollars	Dollars	Dollars	Dollars	$ cts.	$ cts.	$ cts.	$ cts.	$ cts.		Month Day Year		$ cts.	$ cts.	$ cts.	$ cts.	$ cts.	$ cts.	$ cts.	$ cts.	$ cts.		
1			204				49.96	1.74			51.70	1	PAID IN FULL APR 17 1963			62.10									
2			41				10.04	.36			10.40	2	PAID IN FULL APR 17 1963	6549											
3			211				51.68	1.80			53.48	3	PAID IN FULL APR 18 1963	7553		53.48									7476
4				H 152			41.02				41.02	4	PAID IN FULL APR 29 1963	8235		41.02									7474
5												5													
6				36			9.72	.30			10.02	6	1st HALF PAID MAY 16 1963 / 2nd HALF PAID JUN 3 1963	11486		5.01									10553
7				39			10.52	.34			10.86	7	1st HALF PAID MAY 16 1963 / 2nd HALF PAID JUN 26 1963	14423		5.43		10.44							
8			204				49.96	1.74			51.70	8	PAID IN FULL APR 17 1963	552		51.70									7475
9				336			90.70	2.86			93.56	9	1st HALF PAID OCT 31 1963 / 2nd HALF PAID OCT 31 1963	20850 / 11426		46.78		46.78							10553
10				249			67.22	2.12			69.34	10	1st HALF PAID MAY 31 1963 / 2nd HALF PAID MAY 31 1963			34.67		34.67						22.135	
11		204					49.96	1.74			51.70	11	PAID IN FULL FEB 11 1963	2605	51.70										11029
12		41					10.04	.36			10.40	12	PAID IN FULL FEB 11 1963		10.40										
13				332			87.62	2.84			92.46	13	PAID IN FULL MAY 27 1963	1933		92.46									10567
14												14													
15												15													
16												16													
17												17													
18												18													
19												19													
20												20													
			905	H 152 992 1144			221.64 308.80 530.44	16.20			546.64				62.10	592.65		91.89							

Assessment Roll and Tax List of Real Property in the Town of Powers,

* Indicate Type of Property: R-Residential, C-Commercial, I-Industrial, U-Utility, F-Farm, L-Lakeshore, T-Timber, M-Mineral

Form 5C MILLER-DAVIS CO., MINNEAPOLIS

	IN WHOSE NAME ASSESSED	DESCRIPTION OF PROPERTY: Subdivision	Sec. or Lot	Town or Block	Rng.	Number of Acres of Land: Acres	100ths	No. School District	Indicate Homestead Yes or No	Agricultural Homestead Yes or No	Indicate Type of Property	TRUE AND FULL VALUATIONS: LAND Exclusive of Structures and Improvements	BUILDINGS and Other Structures	MACHINERY Permanently Attached to Real Estate	TOTAL True and Full Value	ASSESSED VALUATIONS: RURAL: Homestead Up to $4,000 20%	Over $4,000 and Non-Homestead 33⅓%	ALL OTHER: Timber Land Class 3a 20%	Homestead Up to $4,000 25%	Over $4,000 and Non-Homestead 40%	MACHINERY Permanently Attached to Real Estate 33⅓%	Seasonal and Recreational Cabins 33⅓%	TOTAL ASSESSED VALUE	Total Assessed Value as Equalized by the Board of Review	FINAL EQUALIZED VALUE
												Dollars	Dollars	Dollars	Dollars	Dollars	Dollars	Dollars	Dollars	Dollars	Dollars	Dollars	Dollars	Dollars	Dollars
		Gillespie's Sub-div. Lot 3 Sec. 10-139-30										1962 / +10%													
1	Blanche J. + Clifford W. Jarvis		1					UN	no	no	L	124 89 / 75			124 83 / 75		41 28 / 25						25	41 / 28	
2	Clara M. Lothamer		2						yes	no	L	124 89 / 75	540	4891	1015 677 / 615	203 135 / 123							123	203 / 135	
3	Joel + Magdaline H. Boklin		3						yes	no	L	124 89 / 75	656 / 780	1297	1411 941 / 855	282 188 / 171							171	282 / 188	
4	" "		4						yes	no	L	124 89 / 75			124 83 / 75	25 17 / 15							15	25 / 17	
5	Blanche J. + Clifford W. Jarvis		5						no	no	L	124 89 / 75			124 83 / 75		41 28 / 25						25	41 / 28	
6	Albin F. + Ann V. Knutson		6						no	no	L	124 89 / 75			124 83 / 75		41 28 / 25						25	41 / 28	
7	Clifford F. + Ida J. Luce		7						no	no	L	124 89 / 75			124 83 / 75		41 28 / 25						25	41 / 28	
8	Oscar H. + Irene B. Ebert		8						no	no	L	124 89 / 75	198 / 180	297	421 281 / 255		140 94 / 85						85	140 / 94	
9																									
10																									
11																									
12																									
13																									
14																									
15																									
16																									
17																									
18																									
19																									
20																									
												600 / 564 / 942	1500 / 1659 / 2475		2100 / 2314 / 3417	309 / 340 / 512	185 / 206 / 304						494 / 546 / 814		

	SOLD FOR TAXES	VALUATIONS BY SCHOOL DISTRICTS AS EQUALIZED BY DEPARTMENT OF TAXATION: District No. / Rate ___ Mills	Tax Including State Homestead ___ Mills	State Tax on Non-Homestead 5.54 Mills	SPECIAL TAXES	SPECIAL TAXES	TOTAL TAXES	PAID	WHEN PAID (Month Day Year)	Number of Receipt	March Settlement 1963	June Settlement 1963	Penalty	November Settlement 1963	Penalty	Collections to First Monday in January 1964	Penalty	Delinquent on First Monday in January 1964	Total Delinquent Tax and Penalty	REMARKS
		Dollars	Dollars	$ cts.	$ cts.	$ cts.	$ cts.				$ cts.	$ cts.	$ cts.	$ cts.	$ cts.	$ cts.	$ cts.	$ cts.	$ cts.	
		NA																		
1		H 41	1106	36			1142	PAID IN FULL APR 2 1963 / 2nd HALF PAID OCT 1 1963	6134 / 6947			1142								10635
2		H 203 / 5480					5480	1st HALF PAID MAY 3 1963 / 2nd HALF PAID OCT 1 1963	8347			87 40		2740						10636 22766
3		H 282 / 7612					7612	1st HALF PAID MAY 3 1963 / 2nd HALF PAID OCT 1 1963	8348 / 9466			3806		3806						10638 22767
4		H 25 / 674					674	1st HALF PAID MAY 3 1963	8349			337		337						" "
5		H 41	1106	36			1142	PAID IN FULL APR 2 1963	6134			1142								10635
6		H 41	1106	36			1142	PAID IN FULL MAY 3 1 1963	7435			1142								10639
7		H 41	1106	36			1142	PAID IN FULL APR 1 6 1963	6455			1142								10637
8		H 140	3780	220			3900											3900	42.90	11649
9																				
10																				
11																				
12																				
13																				
14																				
15																				
16																				
17																				
18																				
19																				
20																				
		H 510 / 304 / 814	21970	264			22234					114 51		6863				3900		

Assessment Roll and Tax List of Real Property in the Town of Powers

Form 5C MILLER-DAVIS CO., MINNEAPOLIS

* Indicate Type of Property: R-Residential, C-Commercial, I-Industrial, U-Utility, F-Farm, L-Lakeshore, T-Timber, M-Mineral

	IN WHOSE NAME ASSESSED	DESCRIPTION OF PROPERTY: Subdivision	Sec. or Lot	Town or Block	Rng.	Number of Acres of Land (Acres / 100ths)	No. School District	Indicate Homestead Yes or No	Agricultural Homestead Yes or No	* Indicate Type of Property	TRUE AND FULL VALUATIONS: LAND Exclusive of Structures and Improvements (Dollars)	BUILDINGS and Other Structures (Dollars)	MACHINERY Permanently Attached to Real Estate (Dollars)	TOTAL True and Full Value (Dollars)	ASSESSED VALUATIONS: RURAL: Homestead Up to $4,000 20% (Dollars)	RURAL: Over $4,000 and Non-Homestead 33⅓% (Dollars)	ALL OTHER: Timber Land Class 3a 20% (Dollars)	ALL OTHER: Homestead Up to $4,000 25% (Dollars)	ALL OTHER: Over $4,000 and Non-Homestead 40% (Dollars)	ALL OTHER: MACHINERY Permanently Attached to Real Estate 33⅓% (Dollars)	ALL OTHER: Seasonal and Recreational Cabins 33⅓% (Dollars)	TOTAL ASSESSED VALUE (Dollars)	Total Assessed Value as Equalized by the Board of Review (Dollars)	FINAL EQUALIZED VALUE (Dollars)
		Govt Lot 5-Sec. 10-139-30																						
1	Lavene + Martha L. Vincent	Vincents Four Point Shores	1				UN	no	SR	L	123 82 / 75			123 82 / 75							41 27 / 25	25	41 / 25	
2	" " "		2					no	SR	L	84 56 / 51			84 56 / 51							28 19 / 17	17	28 / 17	
3	" " "		3					no	SR	L	84 56 / 51			84 56 / 51							28 19 / 17	17	28 / 17	
4	" " "		4					no	SR	L	84 56 / 51			84 56 / 51							28 19 / 17	17	28 / 17	
5	" " "		5					no	SR	L	99 66 / 60			99 66 / 60							33 22 / 20	20	33 / 20	
6	" " "		6					no	SR	L	99 66 / 60			99 66 / 60							33 22 / 20	20	33 / 20	
7	Marvin R. Vincent		7					yes	no	L	123 82 / 75	364 544 / 350		661 426 / 425	1389 / 81							81	193 / 81	
8	Hal B. + Gertrude M. Wyland		8					no	SR	L	123 82 / 75	393 589 / 357		912 671 / 432							238 158 / 144	144	238 / 144	
9	Leon E. + Mary J. Averbeck		9					no	SR	L	123 82 / 75	333 499 / 302		622 581 / 378							207 138 / 126	126	207 / 126	
10	Arthur A. + Evelyn S. Berg		10					no	SR	L	123 82 / 75	333 499 / 303		622 581 / 378							207 138 / 126	126	207 / 126	
11	Bernice E. Blood		11					no	SR	L	123 82 / 75	353 529 / 321		652 611 / 396							217 149 / 132	132	217 / 132	
12	Lavene + Martha L. Vincent		12					no	SR	L	123 82 / 75			123 82 / 75							41 27 / 25	25	41 / 25	
13																								
14																								
15																								
16																								
17																								
18																								
19																								
20											798 / 774	1614 / 1565		2412 / 2339	81 / 89						669 / 738	750	750 / 827	
											1311	2160		3471	132						1101		1234	

	SOLD FOR TAXES	VALUATIONS BY SCHOOL DISTRICTS AS EQUALIZED BY DEPARTMENT OF TAXATION: District No. / Rate ___ Mills	District No. / Rate ___ Mills	District No. 114 / Rate 43 Mills	District No. / Rate ___ Mills	District No. / Rate ___ Mills	Tax including State Homestead ___ Mills	State Tax on Non-Homestead 8.54 Mills	SPECIAL TAXES	SPECIAL TAXES	TOTAL TAXES	PAID	WHEN PAID (Month Day Year)	Number of Receipt	March Settlement 1963	June Settlement 1963	Penalty	November Settlement 1963	Penalty	Collections to First Monday in January 1964	Penalty	Delinquent on First Monday in January 1964	Total Delinquent Tax and Penalty	REMARKS
		Dollars	Dollars	Dollars	Dollars	Dollars	$ cts.	$ cts.	$ cts.	$ cts.	$ cts.				$ cts.	$ cts.	$ cts.	$ cts.	$ cts.	$ cts.	$ cts.	$ cts.	$ cts.	
1				41			1004	36			10 40	2nd HALF PAID	OCT 1 1963					5 20						
												1st HALF PAID	OCT 1 1963	20172										
2				28			686	24			7 10	2nd HALF PAID	OCT 1 1963					3 55						
												1st HALF PAID	OCT 1 1963	20172										
3				28			686	24			7 10	2nd HALF PAID	OCT 1 1963					3 55						
												1st HALF PAID	OCT 1 1963	20173										
4				28			686	24			7 10	2nd HALF PAID	OCT 1 1963			24 21		3 55						
5				33			808	28			8 36	2nd HALF PAID	AUG 1 1963					4 18						
												1st HALF PAID	OCT 1 1963	14459										
6				33			808	28			8 36	2nd HALF PAID	OCT 1 1963					4 18						
												1st HALF PAID	OCT 1 1963	20172										
7			H133				3590				35 90	PAID IN FULL	APR 10 1963	2317		30 90								
8				238			5830	204			60 34	PAID IN FULL	MAY 31 1963	13637		60 34								
9				207			5070	176			52 46	2nd HALF PAID	DEC 28 1963	21186		26 23				26 23	2 10			
												1st HALF PAID	OCT 31 1963	13642										
10				207			5070	176			52 46	Balance Paid	OCT 31 1963	21186										
												1st HALF Paid	MAY 31 1963	13642		26 46		26 00						
11				217			5314	186			55 00										5 50	86 50		
12				41			1004	36			10 40	2nd HALF PAID	SEP 25 1963	18514 / 13735		5 20		5 20						
13																								
14																								
15																								
16																								
17																								
18																								
19																								
20																								
			H133	1101		1234	26466 / 2590 / 30056	9.42			314 98					178 34		55 41		26 23		55 00		

Assessment Roll and Tax List of Real Property in the Town of Powers, Cass County, Minnesota, for Taxes for the Year 1962.

SC MILLER-DAVIS CO., MINNEAPOLIS

* Indicate Type of Property: R-Residential, C-Commercial, I-Industrial, U-Utility, F-Farm, L-Lakeshore, T-Timber, M-Mineral

	IN WHOSE NAME ASSESSED	DESCRIPTION OF PROPERTY: Enger's Birchwood Acres, SUBDIVISION LOT 7 - Sec. 10-139-30	Sec. or Lot	Town or Block	Rng.	Number of Acres of Land: Acres	100ths	No. School District	Indian Homestead Yes or No	Agri. or Seas. Resp. Yes or No	* Indicate Type of Property	TRUE AND FULL VALUATIONS: LAND Exclusive of Structures and Improvements	BUILDINGS and Other Structures	MACHINERY Permanently Attached to Real Estate	TOTAL True and Full Value	ASSESSED VALUATIONS: RURAL: Homestead Up to $4,000 20%	Over $4,000 and Non-Homestead 33⅓%	ALL OTHER: Timber Land Class 3e 20%	Homestead Up to $4,000 25%	Over $4,000 and Non-Homestead 40%	MACHINERY Permanently Attached to Real Estate 33⅓%	Seasonal and Recreational Cabins 33⅓%	TOTAL ASSESSED VALUE	Total Assessed Value as Equalized by the Board of Review	FINAL EQUALIZED VALUE
												Dollars	Dollars	Dollars	Dollars	Dollars	Dollars	Dollars	Dollars	Dollars	Dollars	Dollars	Dollars	Dollars	Dollars
	Duane + Edith Enger		1					UN	no	SR	L	123 82 / 75			123 82 / 75							41 32 / 25	25	41 / 25	
	" " "		2						no	SR	L	123 82 / 75	244346 / 222		489 328 / 297							163 109 / 99	99	163 / 109	
	Roger J. + Norma J. Ostberg		3						no	SR	L	123 82 / 75			123 82 / 75							41 27 / 25	25	41 / 27	
	Robert M. + Lillian M. Bruntad		4						no	SR	L	123 82 / 75			123 82 / 75							41 27 / 25	25	41 / 27	
	Richard T. + Patricia Ann Spetz		5						no	SR	L	123 82 / 75			123 82 / 75							41 27 / 25	25	41 / 27	
	Duane + Edith Enger		6						no	SR	L	123 82 / 75	165247 / 150		370 247 / 225							123 82 / 75	75	123 / 82	
	Marvin J. + Janet R. Yerks		7						no	SR	L	123 82 / 75			123 82 / 75							41 28 / 25	25	41 / 28	
	Duane + Edith Enger		8						no	SR	L	123 82 / 75			123 82 / 75							41 28 / 25	25	41 / 28	
	" " "		9						no	SR	L	123 82 / 75	244396 / 249		519 346 / 315							173 115 / 105	105	173 / 115	
	" " "		10						no	SR	L	123 82 / 75	165247 / 150		370 247 / 225							123 82 / 75	75	123 / 82	
	" " "		11						no	SR	L	123 82 / 75			123 82 / 75							41 27 / 25	25	41 / 27	
	Donald M. Marvin + Dolores May McFarlin		12						no	SR	L	123 82 / 75			123 82 / 75							41 27 / 25	25	41 / 27	
13																									
14																									
15																									
16																									
17																									
18																									
19																									
20																									
												900	762		1662							604	604		
												476984	838 / 1254		1822 / 2732							607 / 910	910	607	

Find Parcel on Page 4 Point Shores

Find Parcel on Page 3 Sylvo Acres

Find Parcel on Page 2 Point Shores

Find Parcel on Page 1 Sunborn Heights

Find Parcel on Page 1 Soho Hill

Find Parcel on Page 1 Plat of Vinonna Lots Sub-Div 4 Point Shores

	SOLD FOR TAXES	VALUATIONS BY SCHOOL DISTRICTS AS EQUALIZED BY DEPARTMENT OF TAXATION: District No. / Rate ___ Mills	District No. / Rate ___ Mills	District No. 2 / Rate 42.7 Mills	District No. / Rate ___ Mills	District No. / Rate ___ Mills	District No. / Rate ___ Mills	Tax including State Homestead ___ Mills	State Tax on Non-Homestead 85.4 Mills	SPECIAL TAXES	SPECIAL TAXES	TOTAL TAXES	PAID	WHEN PAID (Month Day Year)	Number of Receipt	March Settlement 1963	June Settlement 1963	Penalty	November Settlement 1963	Penalty	Collections to First Monday in January 1964	Penalty	Delinquent on First Monday in January 1964	Total Delinquent Tax and Penalty	REMARKS
		Dollars	Dollars	Dollars	Dollars	Dollars	Dollars	$ cts.	$ cts.	$ cts.	$ cts.	$ cts.				$ cts.	$ cts.	$ cts.	$ cts.	$ cts.	$ cts.	$ cts.	$ cts.	$ cts.	
1				41				10 04	36			10 40	PAID IN FULL	MAY 31 1963	13658		10 40								
2				163				39 92	1 40			41 32	PAID IN FULL	MAY 20 1963	13587		41 32								
3				41				10 04	36			10 40	PAID IN FULL	APR 17 1963	13553		10 40								
4				41				10 04	36			10 40	PAID IN FULL	MAY 31 1963	13657		10 40								
5				41				10 04	36			10 40	PAID IN FULL	APR 17 1963	13554		10 40								
6				123				30 12	1 06			31 18	2nd HALF PAID 1st HALF PAID	SEP 16 1963 MAY 31 1963	13339 13655		15 59		15 59						
7				41				10 04	36			10 40	PAID IN FULL	JUN 21 1963	14026				10 40						
8				41				10 04	36			10 40	PAID IN FULL	MAY 31 1963	13656		10 40								
9				173				42 38	1 48			43 86	Balance Paid Part Paid	DEC 31 1963 May 23 1963	14733 13653		23 86				20 86	1 67			
10				123				30 12	1 06			31 18											31 18	2 50	22694
11				41				10 04	36			10 40											10 40	1 44	16498
12	SOLD FOR TAXES			41				10 04	36			10 40	PAID IN FULL	JUL 9 1963	14717				10 40	20					14265
13																									
14																									
15																									
16																									
17																									
18																									
19																									
20																									
				910				22286	788			23074					182 91		36 39		20 86		41 58		

Assessment Roll and Tax List of Real Property in the Town of Powers, Cass County, Minnesota, for Taxes for the Year 1962.

Form 5C MILLER-DAVIS CO., MINNEAPOLIS

* Indicate Type of Property: R-Residential, C-Commercial, I-Industrial, U-Utility, F-Farm, L-Lakeshore, T-Timber, M-Mineral

	IN WHOSE NAME ASSESSED	DESCRIPTION OF PROPERTY: Vincent's Cryoke Shores SUBDIVISION	Sec. or Lot	Town or Block	Rng.	Number of Acres of Land	No. School District	Indicate Homestead Yes No	Agrt. or Rural Rev. Yes No	* Indicate Type of Property	TRUE AND FULL VALUATIONS: LAND Exclusive of Structures Improvements	BUILDINGS and Other Structures	MACHINERY Permanently Attached to Real Estate	TOTAL True and Full Value	ASSESSED VALUATIONS: RURAL: Homestead Up to $4,000 20%	Over $4,000 and Non-Homestead 33⅓%	ALL OTHER: Timber Land Class 3a 20%	Homestead Up to $4,000 25%	Over $4,000 and Non-Homestead 40%	MACHINERY Permanently Attached to Real Estate 33⅓%	Seasonal and Recreational Cabins 33⅓%	TOTAL ASSESSED VALUE	Total Assessed Value as Equalized by the Board of Review	FINAL EQUALIZED VALUE
		GOVT LOT 10 SEC. 10 + PART OF LOT 4 SEC. 10-139-30				Acres 100ths					Dollars	Dollars	Dollars	Dollars	Dollars	Dollars	Dollars	Dollars	Dollars	Dollars	Dollars	Dollars	Dollars	Dollars
											+10076													
1	Clement G. + Elizabeth J. Fairbanks	1					UN	no	SR	L	495 330	333 303	499	994 663							331 221	331 221		
																					20 20	201		
2	George E. + Erna K. Harpar	2						no	SR	L	133 89			133 89							44 30			
											81			81							27 27	27		
3	" "	3						no	SR	L	133 89			133 89							44 30			
											81			81							27 27	27		
4	Clarence + Lois Mae Kingvelski	4						no	SR	L	123 75	333 303	499	622 378							207 138			
																					124 124	124		
5	Frederick R. + Martha W. Burley	5						no	SR	L	123 82			123 82							41 27			
											75			75							25 25	25		
6	Harold J. + Edith B. Petty	6						no	SR	L	247 165	333 303	499	746 468							249 166			
											150			453							151 151	151		
7	Lavene + Martha L. Vincent	7						no	SR	L	118 79			118 79							40 26			
											72			72							24 24	24		
8	Bess E. Weihle	8						no	SR	L	123 82	327 490		613 409							204 136			
											75	297		372							124 124	124		
9	V. G. Schaffer	9						no	40	L	148 99	1155 770		1303 869	627 418									
											70	1050		1120		380						380	418	
											939	2256		3195		380					705	1085		
											1097	3461		4558		418					1776		1785	1192
											1643	3719		5362		627								

Plat of Vincent's Cryoke Shores in Wood Acres | Sanborn Heights | Echo Hill | Plat of Vincent's Sub-Div 4 Point Shores

	SOLD FOR TAXES	VALUATIONS BY SCHOOL DISTRICTS AS EQUALIZED BY DEPARTMENT OF TAXATION: District No. Rate Mills	District No. Rate Mills	District No. Rate Mills	District No. Rate Mills	District No. Rate Mills	District No. Rate Mills	Tax Including State Homestead Mills	State Tax on Non-Homestead 85 Mills	SPECIAL TAXES	SPECIAL TAXES	TOTAL TAXES	PAID	WHEN PAID Month Day Year	Number of Receipt	March Settlement 1963	June Settlement 1963	Penalty	November Settlement 1963	Penalty	Collections to First Monday in January 1964	Penalty	Delinquent on First Monday in January 1964	Penalty	Total Delinquent Tax and Penalty	REMARKS
		Dollars	Dollars	Dollars	Dollars	Dollars	Dollars	$ cts.	$ cts.	$ cts.	$ cts.	$ cts.				$ cts.	$ cts.	$ cts.	$ cts.	$ cts.	$ cts.	$ cts.	$ cts.	$ cts.	$ cts.	
1	SOLD FOR TAXES			331				8108	282			8390	1 Part Paid	MAY 31 1963	12325		420		418							
													Balance Paid	OCT 31 1963	24177											
2				44				1078	38			1116	2 PAID IN FULL	MAY 31 1963	12326		1116									
3				44				1078	38			1116	3 PAID IN FULL	MAY 31 1963			1116									
4				267				5070	176			5246	1st HALF PAID	MAY 20 1963	11576		2623		2623							10648 22695
													2nd HALF PAID	OCT 24 1963	19908											
5				41				1004	36			1040	5 PAID IN FULL	APR 16 1963	6487		1040									10647
6				249				6098	212			6310	6 PAID IN FULL	MAY 7 1963	7114		631									7461
7				40				980	34			1014	7 PAID IN FULL	MAY 31 1963	13734		1014									10617
8				264				4446	154			5170	8 1st HALF PAID	MAY 31 1963	12649		2585		2585							10648 22745
													2nd HALF PAID	OCT 31 1963	20165				2585							
9			627					16424	536			17460	9 1st HALF PAID	OCT 28 1963	19215				8730	611						10342
								16924																		
				1160	627	1787		28412	1526			46862					20314		26848							
								45336																		

Echo Hill | Point Estates

Assessment Roll and Tax List of Real Property in the Town of Powers

Form 5C MILLER-DAVIS CO., MINNEAPOLIS

* Indicate Type of Property: R-Residential, C-Commercial, I-Industrial, U-Utility, F-Farm, L-Lakeshore, T-Timber, M-Mineral

	IN WHOSE NAME ASSESSED	DESCRIPTION OF PROPERTY: Hardwood Point SUBDIVISION	Sec. or Lot	Town or Block	Rng.	Number of Acres of Land (Acres 100ths)	No. School District	Individuals Homestead Yes or No	Agri. or Seas. Rec. Yes or No	Indicate Type of Property	TRUE AND FULL VALUATIONS: LAND Exclusive of Structures and Improvements	BUILDINGS and Other Structures	MACHINERY Permanently Attached to Real Estate	TOTAL True and Full Value	ASSESSED VALUATIONS: RURAL: Homestead Up to $4,000 20%	Over $4,000 and Non-Homestead 33⅓%	ALL OTHER: Timber Land Class 3a 20%	Homestead Up to $4,000 25%	Over $4,000 and Non-Homestead 40%	MACHINERY Permanently Attached to Real Estate 33⅓%	Seasonal and Recreational Cabins 33⅓%	TOTAL ASSESSED VALUE	Total Assessed Value as Equalized by the Board of Review	FINAL EQUALIZED VALUE
		PART of Govt Lot 6 - Sec. 28	139	30							Dollars	Dollars	Dollars	Dollars	Dollars	Dollars	Dollars	Dollars	Dollars	Dollars	Dollars	Dollars	Dollars	Dollars
1	Eugene Walter + Donna C. Wroe		1				114	no	no	L	123 82 / 75			123 82 / 75		41 27 / 25						25	41 27 / 25	
2	" " " "		2					no	no	L	123 82 / 75	396 594 / 360		519 1178 / 435		289 1154 / 145						145	239 154 / 154	
3	" " " "		3					no	no	L	123 82 / 75			123 82 / 75		41 27 / 25						25	41 27 / 25	
4	Robert B. + Lois E. Christison		4					no	no	L	123 82 / 75	264 396 / 240		519 846 / 315		173 115 / 105						105	173 115 / 105	
5	Eugene Walter + Donna C. Wroe		5					no	no	L	123 82 / 75			123 82 / 75		41 27 / 25						25	41 27 / 25	
6	" " " "		6					no	no	L	123 82 / 75			123 82 / 75		41 27 / 25						25	41 27 / 25	
7	" " " "		7					no	no	L	123 82 / 75			123 82 / 75		41 27 / 25						25	41 27 / 25	
8																								
9																								
10																								
11																								
12																								
13																								
14																								
15																								
16																								
17																								
18																								
19																								
20																								
											825 574 / 825	600 466 / 720		1425 1034 / 1545		395 / 619						395	619	619 409

Plat of Vincent's Oxyoke Shores | Hardwood Point | Plat of Vincent's 4 Point Shores | Echo Hill | Hardwood Point | Lots Sub-Div

Cass County, Minnesota, for Taxes for the Year 1962.

NA

	SOLD FOR TAXES	VALUATIONS BY SCHOOL DISTRICTS AS EQUALIZED BY DEPARTMENT OF TAXATION: District No. ___ Rate ___ Mills	District No. ___ Rate ___ Mills	District No. 114 Rate 3.5 Mills	District No. ___ Rate ___ Mills	District No. ___ Rate ___ Mills	District No. ___ Rate ___ Mills	Tax Including State Homestead ___ Mills	State Tax on Non-Homestead 8.54 Mills	SPECIAL TAXES	SPECIAL TAXES	TOTAL TAXES	PAID	WHEN PAID Month Day Year	Number of Receipt	March Settlement 1963	June Settlement 1963	Penalty	November Settlement 1963	Penalty	Collections to First Monday in January 1964	Penalty	Delinquent on First Monday in January 1964	Total Delinquent Tax and Penalty	REMARKS
		Dollars	Dollars	Dollars	Dollars	Dollars	Dollars	$ cts.	$ cts.	$ cts.	$ cts.	$ cts.				$ cts.	$ cts.	$ cts.	$ cts.	$ cts.	$ cts.	$ cts.	$ cts.	$ cts.	
1				41				1106	36			1142	1 PAID IN FULL	MAY 3 1963											15949 + 15944
2				239				6452	204			6656	2 PAID IN FULL	MAY 3 1963	83.50		8940								" "
3				41				1106	36			1142	3 PAID IN FULL	MAY 3 1963											" "
4				173				4670	148			4818	4 PAID IN FULL	MAY 2 2 1963	95.76		4818								13548
5				41				1106	36			1142	5 PAID IN FULL	APR 2 4 1963			1142								1.19975
6				41				1106	36			1142	6 PAID IN FULL	APR 2 2 1963			1142								
7				41				1106	36			1142	7 PAID IN FULL	APR 2 2 1963	76.81		1142								"
8																									
9																									
10																									
11																									
12																									
13																									
14																									
15																									
16																									
17																									
18																									
19																									
20																									
				619				16652	532			17184					17184								

Joel Stokes

Assessment Roll and Tax List of Real Property in the Town of Powers

* Indicate Type of Property: R-Residential, C-Commercial, I-Industrial, U-Utility, F-Farm, L-Lakeshore, T-Timber, M-Mineral

Form 5C MILLER-DAVIS CO., MINNEAPOLIS

	IN WHOSE NAME ASSESSED	DESCRIPTION OF PROPERTY: Northern Estates SUBDIVISION	Sec. or Lot	Town or Block	Rng.	Number of Acres of Land: Acres	100ths	No. School District	Indicate Homestead Yes or No	Agricultural Homestead Yes or No	Rural Homestead Yes or No	* Indicate Type of Property	TRUE AND FULL VALUATIONS: LAND Exclusive of Structures and Improvements	BUILDINGS and Other Structures	MACHINERY Permanently Attached to Real Estate	TOTAL True and Full Value	ASSESSED VALUATIONS: RURAL: Homestead Up to $4,000 20%	Over $4,000 and Non-Homestead 33⅓%	ALL OTHER: Timber Land Class 3e 20%	Homestead Up to $4,000 20%	Over $4,000 and Non-Homestead 40%	MACHINERY Permanently Attached to Real Estate 33⅓%	Seasonal and Recreational Cabins 33⅓%	TOTAL ASSESSED VALUE	Total Assessed Value as Equalized by the Board of Review	FINAL EQUALIZED VALUE
		GOUT LOT 5 + PART of GOUT LOT 6-Sec-26-139-30				Acres	100ths						Dollars	Dollars	Dollars	Dollars	Dollars	Dollars	Dollars	Dollars	Dollars	Dollars	Dollars	Dollars	Dollars	Dollars
													Total													
1	Northern Shores, Inc.	1						114	no	no	L		124 83	52 931		153 914		153 914							153 914	
	" " "	2							no	no	L		124 83	281		276		92						92	92	
	" " "	3							no	no	L		124 83			124 83		41 27						41 27	41 27	
	" " "	4							no	no	L		121 81	1 498 942		1 063 709		354 236						354 236	354 236	
	" " "	5							no	no	L		74	571		645		215						215	215	
	" " "	6							no	no	L		124 83			124 83		41 28						41 28	41 28	
	" " "	7							no	no	L		124 83			124 83		41 28						41 28	41 28	
	Arthur A. & Ree Ellen Barack	6							no	no	L		124 83			124 83		41 28						41 28	41 28	
	Northern Shores Inc.	7							no	no	L		124 83			124 83		41 28						41 28	41 28	
	" " "	8							no	no	L		124 83			124 83		41 28						41 28	41 28	
	" " "	9							no	no	L		124 83			124 83		41 28						41 28	41 28	
	" " "	10							no	no	L		124 83			124 83		41 28						41 28	41 28	
	" " "	11							no	no	L		124 83			124 83		41 28						41 28	41 28	
	" " "	12							no	no	L		124 83			124 83		41 28						41 28	41 28	
	" " "	13							no	no	L		124 83			124 83		41 28						41 28	41 28	
	Arthur A. & Ree Ellen Barack	14							no	no	L		124 83			124 83		41 28						41 28	41 28	
	" " "	15							no	no	L		124 83			124 83		41 28						41 28	41 28	
	Don J. & Ilen Lundergan "	16							no	no	L		124 83			124 83		41 28						41 28	41 28	
	Northern Shores Inc. "	17							no	no	L		124 83			124 83		41 28						41 28	41 28	
	" " "	18							no	no	L		124 83			124 83		41 28						41 28	41 28	
	Leon J. & Constance M. Drage "	19							no	no	L		124 83			124 83		41 28						41 28	41 28	
	" " "	20							no	no	L		124 83			124 83		41 28						41 28	41 28	
													1499	742		2241		750						750		
													1458	1819		3277		840						840		
													2477	1273		3750		1250						1250		

Kind of Plat: Plat of Vincent's Boat Shore Acres; Plat of Vincent's Cycle Shores; Harbored Point; Northern Estates; Plat of Vincent's Sub-Div 4 Point Shores

NA

	SOLD FOR TAXES	VALUATIONS BY SCHOOL DISTRICTS AS EQUALIZED BY DEPARTMENT OF TAXATION: District No. Rate Mills Dollars	District No. Rate Mills Dollars	District No. Rate Mills Dollars	District No. Rate Mills Dollars	District No. Rate Mills Dollars	District No. Rate Mills Dollars	Tax Including State Homestead Mills $ cts.	State Tax on Non-Homestead 8.54 Mills $ cts.	SPECIAL TAXES $ cts.	SPECIAL TAXES $ cts.	TOTAL TAXES $ cts.		PAID	WHEN PAID Month Day Year	Number of Receipt	March Settlement 1963 $ cts.	June Settlement 1963 $ cts.	Penalty $ cts.	November Settlement 1963 $ cts.	Penalty $ cts.	Collections to First Monday in January 1964 $ cts.	Penalty $ cts.	Delinquent on First Monday in January 1964 $ cts.	Total Delinquent Tax and Penalty $ cts.	REMARKS
1	SOLD FOR TAXES	152						402	130			4232	1	PAID IN FULL	MAY 16 1963	11413		53 74								7448
2	SOLD FOR TAXES	41						1106	36			1142	2	PAID IN FULL	MAY 16 1963											
3		354						9556	302			9858	3	1st HALF PAID	MAY 31 1963	13666		49 29				55 00	1 10	Paid by Clerk 1964 $326 P.R. 25 79	1967	2 277 2
														2nd HALF PAID	DEC 30 1963	27172										
4		41						1106	36			1142	4	1st HALF PAID	MAY 31 1963	13667		57 10							1947	2 277 2
														2nd HALF PAID	DEC 30 1963	27173										
5		41						1106	36			1142	5	PAID IN FULL	MAY 1 1963	8296		11 42								1586
6		41						1106	36			1142	6	PAID IN FULL	JUN 19 1963	13937				11 42	17					740
7		41						1106	36			1142	7	PAID IN FULL	MAY 1 1963			11 42								1056
8		41						1106	36			1142	8	PAID IN FULL	MAY 1 1963			11 42								
9		41						1106	36			1142	9	PAID IN FULL	MAY 1 1963			11 42								
10		41						1106	36			1142	10	PAID IN FULL	MAY 1 1963	8296		11 42								
11		41						1108	34			1142	11	PAID IN FULL	MAY 1 1963			11 42								
12		41						1108	34			1142	12	PAID IN FULL	MAY 1 1963			11 42								
13		41						1108	34			1142	13	PAID IN FULL	MAY 1 1963			11 42								
14		41						1108	34			1142	14	1st HALF PAID	MAY 16 1963	13959		5 71								1056
														2nd HALF PAID	JAN 1 1964	27437										
15		42						1134	36			1170	15	1st HALF PAID	MAY 16 1963			5 85		5 85						
16		42						1134	36			1170	16	PAID IN FULL	MAY 1 1963	8340		11 70								1056
														2nd HALF PAID	OCT 3 1963											
17		42						1134	36			1170	17	1st HALF PAID	MAY 31 1963	13668		5 85		5 85					20173	2 278 8
														2nd HALF PAID	OCT 30 1963	27174										
18		42						1134	36			1170	18	1st HALF PAID	MAY 31 1963	13669		5 85		5 85						
														2nd HALF PAID	OCT 30 1963	27175										
19		42						1134	36			1170	19	PAID IN FULL	MAY 1 1963			11 70								1056
20		42						1134	36			1170	20	PAID IN FULL	MAY 1 1963	8340		11 70								
		1250						33742	1108 / 1142			34814						258 46		34 60		55 00				

Assessment Roll and Tax List of Real Property in the Town of Powers

Form 5C MILLER-DAVIS CO., MINNEAPOLIS

* Indicate Type of Property: R-Residential, C-Commercial, I-Industrial, U-Utility, F-Farm, L-Lakeshore, T-Timber, M-Mineral

	IN WHOSE NAME ASSESSED	DESCRIPTION OF PROPERTY: Northern Estates SUBDIVISION	Sec. or Lot	Town or Block	Rng.	Number of Acres of Land: Acres	100ths	No. School District	Indicate Homestead Yes or No	Agricultural Yes or No	Recreational Yes or No	Indicate Type Property	TRUE AND FULL VALUATIONS: LAND Exclusive of Structures and Improvements	BUILDINGS and Other Structures	MACHINERY Permanently Attached to Real Estate	TOTAL True and Full Value	ASSESSED VALUATIONS: RURAL: Homestead Up to $4,000 20%	RURAL: Over $4,000 and Non-Homestead 33⅓%	ALL OTHER: Timber Land Class 3e 20%	ALL OTHER: Homestead Up to $4,000 25%	ALL OTHER: Over $4,000 and Non-Homestead 40%	ALL OTHER: MACHINERY Permanently Attached to Real Estate 33⅓%	ALL OTHER: Seasonal and Recreational Cabins 33⅓%	TOTAL ASSESSED VALUE	Total Assessed Value as Equalized by the Board of Review	FINAL EQUALIZED VALUE
													Dollars	Dollars	Dollars	Dollars	Dollars	Dollars	Dollars	Dollars	Dollars	Dollars	Dollars	Dollars	Dollars	Dollars
1	Northern Shores, Inc.		21					114	no	no	L		123 8½ 75			123 8½ 75		41 27 25						25	41 27	
2	" " "		22						no	no	L		123 8½ 75			123 8½ 75		41 27 25						25	41 27	
3	" " "		23						no	no	L		123 8½ 75			123 8½ 75		41 27 25						25	41 27	
4	" " "		24						no	no	L		123 8½ 75			123 8½ 75		41 27 25						25	41 27	
5	" " "		25						no	no	L		123 8½ 75			123 8½ 75		41 27 25						25	41 27	
6	" " "		26						no	no	L		123 8½ 75			123 8½ 75		41 27 25						25	41 27	
7	" " "		27						no	no	L		123 8½ 75			123 8½ 75		41 27 25						25	41 27	
8	" " "		28						no	no	L		123 8½ 75			123 8½ 75		41 27 25						25	41 27	
9	" " "		29						no	no	L		123 8½ 75			123 8½ 75		41 27 25						25	41 27	
10	" " "		30						no	no	L		123 8½ 75			123 8½ 75		41 27 25						25	41 27	
11	A. O. + Mabel Wilson	OUTLOT A							no	no	L		123 8½ 75			123 8½ 75		41 27 25						25	41 27	
12	Northern Shores, Inc.	" B							no	no	L		123 8½ 75			123 8½ 75		41 27 25						25	41 27	
13	" " "	" C							no	no	L		123 8½ 75			123 8½ 75		41 27 25						25	41 27	
14	" " "	" D							no	no	L		123 8½ 75			123 8½ 75		41 27 25						25	41 27	
15	" " "	" E							no	no	L		123 8½ 75			123 8½ 75		41 27 25						25	41 27	
16																										
17																										
18																										
19																										
20																										
													1125			1125		375						375	625	
													1230			1230										
													1845			1845										

NA

SOLD FOR TAXES	VALUATIONS BY SCHOOL DISTRICTS AS EQUALIZED BY DEPARTMENT OF TAXATION: District No. ___ Rate ___ Mills	District No. ___ Rate ___ Mills	District No. 114 Rate 43 Mills	District No. ___ Rate ___ Mills	District No. ___ Rate ___ Mills	District No. ___ Rate ___ Mills	Tax including State Homestead ___ Mills	State Tax on Non-Homestead 8.64 Mills	SPECIAL TAXES	SPECIAL TAXES	TOTAL TAXES		PAID	WHEN PAID	Number of Receipt	March Settlement 1963	June Settlement 1963	Penalty	November Settlement 1963	Penalty	Collections to First Monday in January 1964	Penalty	Delinquent on First Monday in January 1964	Total Delinquent Tax and Penalty	REMARKS
	Dollars	Dollars	Dollars	Dollars	Dollars	Dollars	$ cts.	$ cts.	$ cts.	$ cts.	$ cts.			Month Day Year		$ cts.	$ cts.	$ cts.	$ cts.	$ cts.	$ cts.	$ cts.	$ cts.	$ cts.	
			41				11 08	34			11 42	1	PAID IN FULL	MAY 1 1963			11 42								
			41				11 08	34			11 42	2	PAID IN FULL	MAY 1 1963			11 42								
			41				11 08	34			11 42	3	PAID IN FULL	MAY 1 1963			11 42								
			41				11 08	34			11 42	4	PAID IN FULL	MAY 1 1963			11 42								
			41				11 08	34			11 42	5	PAID IN FULL	MAY 1 1963	8290		11 42								
			41				11 08	34			11 42	6	PAID IN FULL	MAY 1 1963			11 42								
			41				11 08	34			11 42	7	PAID IN FULL	MAY 1 1963			11 42								
			41				11 08	34			11 42	8	PAID IN FULL	MAY 1 1963			11 42								
			41				11 08	34			11 42	9	PAID IN FULL	MAY 1 1963			11 42								
10 SOLD FOR TAXES			41				11 08	34			11 42	10	PAID IN FULL	MAY 16 1963	11413		11 42								7445
			41				11 06	36			11 42	11	PAID IN FULL	MAY 22 1963	19597		11 42								1054
			41				11 06	36			11 42	12	PAID IN FULL	MAY 1 1963			11 42								1056
			41				11 06	36			11 42	13	PAID IN FULL	MAY 1 1963	8290		11 42								
			41				11 06	36			11 42	14	PAID IN FULL	MAY 1 1963			11 42								
			41				11 06	36			11 42	15	PAID IN FULL	MAY 1 1963			11 42								
												16													
												17													
												18													
												19													
												20													
			615				16610	520			17130						17130								

Assessment Roll and Tax List of Real Property in the Town of Powers, Cass County, Minnesota, for Taxes for the Year 1962.

Form 5C MILLER-DAVIS CO., MINNEAPOLIS

* Indicate Type of Property: R-Residential, C-Commercial, I-Industrial, U-Utility, F-Farm, L-Lakeshore, T-Timber, M-Mineral

	IN WHOSE NAME ASSESSED	DESCRIPTION OF PROPERTY: SUBDIVISION	Sec. of Lot	Town or Blk	Rng.	Number of Acres of Land: Acres	100ths	No. School District	Indicate Homestead Yes or No	Agri. or Rural Rev. Yes or No	* Indicate Type of Property	TRUE AND FULL VALUATIONS: LAND Exclusive of Structures and Improvements	BUILDINGS and Other Structures	MACHINERY Permanently Attached to Real Estate	TOTAL True and Full Value	ASSESSED VALUATIONS: RURAL: Homestead Up to $4,000 20%	RURAL: Over $4,000 and Non-Homestead 33⅓%	ALL OTHER: Timber Land Class 3a 20%	ALL OTHER: Homestead Up to $4,000 25%	ALL OTHER: Over $4,000 and Non-Homestead 40%	ALL OTHER: MACHINERY Permanently Attached to Real Estate 33⅓%	ALL OTHER: Seasonal and Recreational Cabins 33⅓%	TOTAL ASSESSED VALUE	Total Assessed Value as Equalized by the Board of Review	FINAL EQUALIZED VALUE	REMARKS
												Dollars	Dollars	Dollars	Dollars	Dollars	Dollars	Dollars	Dollars	Dollars	Dollars	Dollars	Dollars	Dollars	Dollars	
1																										
2																										
3																										
4																										
5																										
6																										
7																										
8																										
9																										
10	Grand Totals					2,214.27			F1	N	F	111,957 / 111,957	143,623	4620	260,001 / 260,113	209,922	30,944 / 30,981		1264	520	1540	17,111	42,351 / 42,888		
11																										
12												123,057 / 157,923	157,923 / 157,923	4620 / 4158	285,660 / 285,138	23,074	34,068 / 34,048		1391	570	1540 / 1386	18,861		77,744 / 77,270	
13																										
14												144,980	216,997	4158	365,935	27,611	42,974		2065	858	1386	23,124		103,058		
15																										
16																										
17																										
18																										
19																										
20																										

	SOLD FOR TAXES	VALUATIONS BY SCHOOL DISTRICTS AS EQUALIZED BY DEPARTMENT OF TAXATION: District No. / Rate / Mills	District No. / Rate / Mills	District No. / Rate / Mills	District No. / Rate / Mills	District No. / Rate / Mills	Tax Including State Homestead Mills	State Tax on Non-Homestead 8.64 Mills	SPECIAL TAXES	SPECIAL TAXES	TOTAL TAXES	PAID	WHEN PAID	Number of Receipt	March Settlement 1963	June Settlement 1963	Penalty	November Settlement 1963	Penalty	Collections to First Monday in January 1964	Penalty	Delinquent on First Monday in January 1964	Total Delinquent Tax and Penalty	REMARKS
		Dollars	Dollars	Dollars	Dollars	Dollars	$ cts.	$ cts.	$ cts.	$ cts.	$ cts.		Month Day Year		$ cts.	$ cts.	$ cts.	$ cts.	$ cts.	$ cts.	$ cts.	$ cts.	$ cts.	
1																								
2																								
3																								
4																								
5																								
6																								
7																								
8																								
9																								
10																								
11																								
12																								
13																								
14																								
15																								
16																								
17																								
18																								
19																								
20																								
	Grand Totals	H1853 / 5821 / 7674	H3125 / 2826 / 5951	H3494 / 42281 / 55980	H11197 / 2044 / 53613	29676 / 73342 / 103018																		

A NA A NA

A.114	190080	
NA.114	165510	
A.114	13,662.10	
NA.114	907292	
	26370920	62698

26997.90

Assessment Roll and Tax List of Real Property in the Town of Powers, Cass County, Minnesota, for Taxes for the Year 1962.

Form 5C MILLER-DAVIS CO., MINNEAPOLIS

* Indicate Type of Property: R-Residential, C-Commercial, I-Industrial, U-Utility, F-Farm, L-Lakeshore, T-Timber, M-Mineral

	IN WHOSE NAME ASSESSED	DESCRIPTION OF PROPERTY: SUBDIVISION	Sec. or Lot	Town or Block	Rng.	Number of Acres of Land: Acres	100ths	No. School District	Indicate Homestead Yes or No	Agri. Use Recr. Yes or No	Indicate Type of Property	TRUE AND FULL VALUATIONS: LAND Exclusive of Structures and Improvements	BUILDINGS and Other Structures	MACHINERY Permanently Attached to Real Estate	TOTAL True and Full Value	ASSESSED VALUATIONS: RURAL: Homestead Up to $4,000 20%	RURAL: Over $4,000 and Non-Homestead 33⅓%	ALL OTHER: Timber Land Class 3e 20%	ALL OTHER: Homestead Up to $4,000 25%	ALL OTHER: Over $4,000 and Non-Homestead 40%	ALL OTHER: MACHINERY Permanently Attached to Real Estate 33⅓%	ALL OTHER: Seasonal and Recreational Cabins 33⅓%	TOTAL ASSESSED VALUE	Total Assessed Value as Equalized by the Board of Review	FINAL EQUALIZED VALUE
												Dollars	Dollars	Dollars	Dollars	Dollars	Dollars	Dollars	Dollars	Dollars	Dollars	Dollars	Dollars	Dollars	Dollars
1																									
2																									
3																									
4																									
5																									
6																									
7																									
8																									
9																									
10																									
11																									
12																									
13																									
14																									
15																									
16																									
17																									
18																									
19																									
20																									

	SOLD FOR TAXES	VALUATIONS BY SCHOOL DISTRICTS AS EQUALIZED BY DEPARTMENT OF TAXATION: District No.____ Rate____ ____ Mills	District No.____ Rate____ ____ Mills	District No.____ Rate____ ____ Mills	District No.____ Rate____ ____ Mills	District No.____ Rate____ ____ Mills	District No.____ Rate____ ____ Mills	Tax Including State Homestead ____Mills	State Tax on Non-Homestead ____Mills	SPECIAL TAXES	SPECIAL TAXES	TOTAL TAXES		PAID	WHEN PAID	Number of Receipt	March Settlement 1963	June Settlement 1963	Penalty	November Settlement 1963	Penalty	Collections to First Monday in January 1964	Penalty	Delinquent on First Monday in January 1964	Total Delinquent Tax and Penalty	REMARKS
		Dollars	Dollars	Dollars	Dollars	Dollars	Dollars	$ cts.	$ cts.	$ cts.	$ cts.	$ cts.			Month Day Year		$ cts.	$ cts.	$ cts.	$ cts.	$ cts.	$ cts.	$ cts.	$ cts.	$ cts.	
1													1													
2													2													
3													3													
4													4													
5													5													
6													6													
7													7													
8													8													
9													9													
10													10													
11													11													
12													12													
13													13													
14													14													
15													15													
16													16													
17													17													
18													18													
19													19													
20													20													