Assessment & Tax List - 1955

Powers

Form 1

DIRECTIONS TO ASSESSOR

OFFICE OF COUNTY AUDITOR.

.....County, Minn. .....1955.

To.....Assessor of the.....

According to the requirements of law, I herewith deliver to you the Assessment Books for the

of .....*for the year 1955,*

containing a list of all Real Estate that has become subject to taxation since the Assessment of May 1, 1955, so far as the same has come to my knowledge from any source, and I hereby direct you to assess such Real Estate and all Personal Property, and make such changes in Real Estate as are required in the odd-numbered year, and make return thereof as required by the laws of the State of Minnesota prescribing the duties of the assessor.

A form of the return to be signed by you is appended in this book.

.....*County Auditor.*

Extracts from Laws Relating to the Listing of Personal Property.

(Section Numbers Refer to Minnesota Statutes 1953)

Sec. 272.01. PROPERTY SUBJECT TO TAXATION. All real and personal property in this state, and all personal property of persons residing therein, * * * is taxable, except such as is by law exempt from taxation.

WHEN LISTED AND ASSESSED

Sec. 273.01 * * * Personal Property shall be listed and assessed annually with reference to its value on May 1, and if acquired on that day, shall be listed by or for the persons acquiring it.

Sec. 273.22. By whom listed. Personal Property shall be listed in the manner following:

1. Every person of full age and sound mind, being a resident of this state, shall list all of his *** personal property.

2. He shall also list separately, and in the name of his principal, all moneys and other personal property invested, loaned, or otherwise controlled by him as agent or attorney, ***.

3. The property of a minor, child or insane person shall be listed by his guardian, or by the person having such property in charge.

4. The property of a person for whose benefit it is held in trust, by the trustee; of the estate of a deceased person, by the executor or administrator.

5. The property of a corporation whose assets are in the hands of a receiver, by such receiver.

6. The property of a body politic or corporate, by the proper agent or officer thereof.

7. The property of a firm or company, by a partner or agent thereof.

8. The property of manufactures and others in the hands of an agent, by such agent in the name of his principal, as merchandise.

Sec. 273.26. Where listed. Except as otherwise in this chapter provided, personal property shall be listed in the county, town, or district where owner, agent or trustee resides.

Sec. 273.27. Certain personal property; where listed. All household goods and furniture, including clocks, musical instruments, sewing machines, wearing apparel of members of the family, and all personal property used by the owner for personal and domestic purposes, or for the furnishing or equipment of the family residence, shall be listed and assessed in the district where the same is usually kept.

Sec. 273.29. Merchants and manufacturers. The personal property pertaining to the business of a merchant or of a manufacturer shall be listed in the town or district where his business is carried on ***.

Sec. 273.30. Farm property of non-resident. When the owner of livestock or other personal property connected with a farm does not reside in the county, town, or district where the farm is situated, or district, where the farm is situated, if the farm is situated in several towns or districts, it shall be listed and assessed in the town or district in which the principal place of business of such farm is located.

Sec. 273.32. Elevators, etc., on railroad. All elevators and warehouses, with the machinery and fixtures thereto, situated upon the land of any railroad company which are not in good faith owned, operated and exclusively controlled by such company, shall be listed and assessed as personal property in the town or district where situated.

Sec. 273.33. Pipeline Companies. Subdivision 1. Personal property of any pipeline companies engaged in the business of transporting natural gas, gasoline or other petroleum products in pipe lines, shall be listed with and assessed by the Commissioner of taxation. This subdivision shall not apply to the assessment of the products transported through the pipe lines or to the lines of local distribution of such products. Companies or persons engaged in distributing gas to consumers at retail or in pipe lines used by the owner thereof to supply natural gas or other petroleum products to its own plant, or to its own stockholders or members, or to its employees, on or before the fifteenth day of November, the commissioner shall certify to the auditor of each county, the amount of such personal property assessment against each company in each district in which such property is located.

Sec. 273.35. Gas and Water Companies. The personal property of gas and water companies shall be listed and assessed in the town or district where such property is located, except as is otherwise provided in this chapter.

Sec. 273.36. Electric Light and Power Companies to be assessed where property is located. Personal property of electric light and power companies having a fixed situs in any city, village, or borough in this state shall be listed and assessed where situated, or where company has its principal or other place of business in this state, if such property is located.

Sec. 273.37. Electric Light and Power Companies and others supplying electric power; place of listing and assessment of personal property with situs outside corporate limits of Villages, Cities, and Boroughs. Subdivision 1. Personal property of any electric light and power company, or person or firm or partnership supplying electric light and power, having a fixed situs outside of the corporate limits of villages, cities, and boroughs shall be listed and assessed in the district where situated, except as otherwise provided.

Subdivision 2. All transmission and distribution lines, and equipment attached thereto, having a fixed situs outside the corporate limits of villages, cities, and boroughs, shall be assessed and taxed as provided in Section 273.40 and 273.41, shall be listed with and assessed by the Commissioner of Taxation in the county where situated. The commissioner of taxation shall on or before the fifteenth day of November, shall certify to the auditor of each county in which such property is located the amount of the assessment made against each company and person owning such property.

Sec. 273. Merchants; Consignees. Every merchant required to list his property shall state also the value of his property pertaining to his business as a merchant. No consignee shall be required to list for taxation any property the product of this state, nor the value of any property consigned to him from any other place for the sole purpose of being stored or forwarded, if he has no interest in such property, and derives no profit from its sale.

Sec. 273.54. Manufacturers. Every manufacturer required to list his property shall state also the value of all articles purchased, received, or in process of manufacturing, combining, rectifying, refining, or relining. Every manufacturer and person owning a manufacturing establishment of any kind shall list, as part of his manufacturer's stock, the value of all engines, machinery, tools, and implements used or designed to be used in any such business, except such fixtures as are exempt from taxation by law.

Sec. 273.44. Estates of decedents. The personal property of the estate of a deceased person shall be listed and assessed at the place of listing at the time of his death.

Sec. 273.45. Persons under Guardianship. The personal property of a minor under guardianship shall be listed and assessed where the guardian resides and of every other person under guardianship, where the ward resides.

Sec. 273.46. Assignees and receivers. Personal property in the hands of an assignee or receiver shall be listed and assessed at the place where he shall have his appointment.

Sec. 273.47. Property moved between May and July. The owner of personal property removing from one county, town, or district to another between May 1 and July 1, shall be assessed in either in which he is first called upon by the assessor. A person removing from one county, town, or district to another shall report the list the property owned by him on May 1 of the year in the county, town, or district in which he resides, unless he shall make it appear to the assessor that he is held for tax of the current year on the property in another state.

Sec. 273.48. Where listed in case of doubt. In case of doubt as to the proper place of listing personal property or where it cannot be listed in the town or district where situated, it shall be listed in county. The place for listing and assessing shall be determined by the county board of equalization; and if between different counties, or places in different counties, by the Commissioner of Taxation***.

Sec. 273.25. Lists to be verified. Every person required to list property for taxation shall make out and deliver to the assessor, upon blanks furnished by him, a verified statement of all personal property owned by him on May 1 of the current year, which shall make separate statements in the manner of all personal property in his possession or under his control which *** he is required to list for taxation as agent or attorney, guardian, parent, trustee, executor, administrator, receiver, accounting officer, partner, factor, or in some other capacity ***.

Sec. 273.65. Examination under oath. Whenever the assessor shall find any person, or the person listing property for himself, or for any other person, company, or corporation, has not made a full, fair, and complete list thereof, he may examine such person under oath in regard to the amount of the property he is required to list; and, if such person shall refuse to make full discovery under oath, the assessor may make such assessment, upon his own or his principal, according to the best judgment and information.

Sec. 273.66. Failure to obtain list. In case of failure to obtain a statement of personal property, the assessor shall ascertain the amount of value of such property, and assess the same at such amount as he believes to be the true value thereof. When requested, he shall sign and deliver to the person assessed a copy of the statement showing the valuation of the property so listed.

Sec. 273.25. Assessor may enter dwellings, etc. Any officer or person who shall be required to make assessment, or who shall carry to the proper performance of his duties, enter any dwelling house, building, or structure, and view the same and the property therein.

Sec. 620.05. False statement regarding taxes. Every person who, in making any statement, oral or written, which is required or authorized by law to be made as a basis of imposing or reducing taxes, shall knowingly make or cause to be made any false statement as to any material matter which he knows to be false, shall be guilty of a gross misdemeanor.

Sec. 273.13. Classification of property—Subdivision 1. How classified. All real and personal property subject to a general property tax and not subject to any gross earnings or other tax but is hereby classified for purposes of taxation as provided by this section.

Subdivision 2. Class 1. Iron ore whether mined or unmined shall constitute Class one and shall be valued and assessed at fifty (50) per cent of its true and full value. ***

Class 1a. All direct products of the blast and open hearth furnaces that are utilized in the form produced and are not further processed, shall constitute class 1a and shall be valued and assessed at 15 per cent of the full and true value thereof.

Subdivision 3. Class 2. All household goods and furniture, including clocks, musical instruments, sewing machines, wearing apparel of members of the family and all personal property actually used by the owner for personal and domestic purposes, or for the furnishing or equipment of the family residence, shall constitute class two and shall be valued and assessed at 25 per cent of the full and true value thereof.

Subdivision 4. Class 3. All agricultural products, except as provided for class three "a" and class three "d," stocks of merchandise of all sorts together with the furniture and fixtures used therewith, manufacturing machinery, implements, tools, and implements, telephones and machinery, whether fixtures or otherwise, except as provided by class three "d"; and all real estate, which is rural in character and devoted or adapted to farming or agricultural purposes, except as provided in class three "d" and all buildings and structures assessed as personal property and situated upon land of the State of Minnesota or the United States Government which is rural in character and devoted or adapted to farming or agricultural purposes, except as provided in class three and shall be valued and assessed at 32% per cent of the true and full value thereof.

Subdivision 5. Class 3a. All agricultural products in the hands of the producer shall constitute class three "a" and shall be valued and assessed at 10 per cent of full and true value thereof.

* * *

Subdivision 8. Class 3d. Livestock, poultry, all horses, mules, and asses used exclusively for agricultural purposes, all agricultural tools, implements, and machinery used by the owner of any agricultural pursuit shall constitute class three "d" and shall be valued and assessed at 25 per cent of the full and true value thereof.

Subdivision 9. Class 4. All property not enumerated in the preceding subdivisions of this section shall constitute class four and be assessed at forty (40) per cent of the full and true value thereof.

Minnesota Statutes 1953, Section 270.07. The commissioner of taxation shall prescribe the form of all blanks and books required under this chapter . . .

Minnesota Statutes 1953, Section 273.03. The county auditor shall annually provide the necessary assessment books and blanks at the expense of the county, for and to correspond with each assessment district. He shall make out, in the real property assessment book, complete lists of all lands or lots subject to taxation, showing the names of the owners, if to him known; and, if unknown, so stated opposite each tract or lot, the number of acres, and the lots or parts of lots or blocks included in each description of property.***

Minnesota Statutes 1953, Section 273.04. The assessors and at least one member of each local board of review shall meet at the office of the county auditor on a day to be fixed by the commissioner of taxation for the purpose of receiving instructions as to their duties under the laws of the state. Each assessor attending such meetings shall receive as compensation for such service the sum of $7.50 per day for each day necessarily consumed in attending such meeting, and mileage at the rate of seven cents per mile, and each board of review member the sum of $6.00 per day and mileage at the rate of five cents per mile for each mile necessarily traveled in going from his home to and returning from the county seat, to be computed by the usually traveled route, and paid out of the county treasury upon the warrant of the county auditor.

The forms in this book are prescribed for the 1955 assessment by G. HOWARD SPAETH, Commissioner of Taxation.

Mitchell's Form Real Estate
Lake Woodland Deadlines Beach Horseshoe Beach Big Muddy Bay

INDEX TO SECTIONS

SECTION	PAGE
Sec. 1	
" 2	
" 3	
" 4	
" 5	
" 6	
" 7	
" 8	
" 9	
" 10	
" 11	
" 12	
" 13	
" 14	
" 15	
" 16	
" 17	
" 18	
" 19	
" 20	
" 21	
" 22	
" 23	
" 24	
" 25	
" 26	
" 27	
" 28	
" 29	
" 30	
" 31	
" 32	
" 33	
" 34	
" 35	
" 36	

For Convenience of Auditor in Showing Boundaries of School Districts

Township No. 139 *Range No.* 20 *Mer. P. M.*



Sec. 1, 2, 3, 4, 5, 6, 10 + 11
Remain unorganized
Balance Sub #30 7-1-53

Returns Showing Grain Received in or Handled by Elevators, Warehouses and Mills in the ..... of ..... in the County of ..... for the Year Ending May 1, 1955.

MILES-DAVIS COMPANY, MINNEAPOLIS

NAMES OF OWNERS	ADDRESS	Bushels of Wheat	Bushels of Soy Beans	Bushels of Flax	Total No. of Bushels of Wheat, Soy Beans and Flax	★ Tax of ½ Mill per Bushel		Bushels of Corn	Bushels of Barley	Bushels of Rye	Bushels of Oats	Bushels of Buckwheat	Bushels of all Other Grains	Total No. Bushels Corn, Barley, Rye, Oats, Buckwheat and all Other Grains	★ Tax of ½ Mill Per Bushel		★ Total Tax		REMARKS
						Dollars	Cts.								Dollars	Cts.	Dollars	Cts.	

Note ★ Assessors will not fill these Columns

Real Estate
Big Stone Point
Long Prairie Band
Sabolines Beach
Shakopeeshoe Beach
Lake Jay

SUMMARY OF TAX COLLECTION

Original Levy	$14,128.76	
Additions	$ 26.54	
		$14,155.30
Abatements		$ 82.36
		$14,072.94

COLLECTIONS

March Settlement	$2555.06	
June Settlement	$6859.95	
November Settlement	$2487.67	
January Settlement	$ 118.24	$12,020.92
		$2050.02
Over Collected	$	
Under Collected	$ .04	
Delinquent	$2049.98	$2050.02
Total		$14,072.94

or Ceased to be Homesteads

HOMESTEADS

Sec. or Lot	Town or Block	Range	Number of Acres of Land	
			Acres	100ths

Rea. Estate

Hillman's Point

Long Neck Point

Bethany Beach

Sussex Shore Beach

Indian River Bay

TABULAR SCHEDULE OF VALUATIONS, RATES AND TAXES

LEVIED IN THE Town OF Powers

COUNTY OF CASS, STATE OF MINNESOTA

School District No.	Valuation by School Districts: Agricultural Lands (Dollars)	Non-Agricultural Lands (Dollars)	Personal Property (Dollars)	Total Value of all Property except Money and Credits (Dollars)	Rate of State Taxes: Total Rate of State Tax (Mills)	Rate of County Taxes: Rev. (Mills)	R. & B. (Mills)	Welfare (Mills)	Bonds and Int. (Mills)	Court House Bldg Fund (Mills)	Total Rate of County Tax (Mills)	Rate of Town Taxes: Rev. (Mills)	R. & B. (Mills)	Drag Tax (Mills)	State Loan Phone (Mills)	(Mills)	(Mills)	(Mills)	Total Rate of Town Tax (Mills)	Rate of School Taxes: Local 1 Mill (Mills)	Special (Mills)	State Loan (Mills)	Deficiency (Mills)	Tuition (Mills)	Transportation (Mills)	C.O. (Mills)
Ind. #30	30,552	11,826	a 4555	51,488	H. 3.98	2.01	14.01	49.83	9.97	2.00	103.82	4.9	5.7	1.	5.				16.6	1.25	62.37		1.08	8.8	
Un	6057	2168	1545	9,770																1.50	62.37		1.08	8.8	
																				1.20	40.		1.08	15.	
	36,609	13,994	10,655	61,258																1.40	40.		1.08	15.	
					N. H. 5.17																				
					9.15																				

Assessed Value	Rural	All Other	Personal Property	Total
Homestead	18,592	541		19,133
Non-Homestead	27,613	3857	10,655	42,125
Total	46,205	4398	10,655	61,258

TAXES LEVIED

Local 1 Mill and School Taxes by Districts

School District No.	Total Rate of Sch'l Tax (Mills)	Total Rate of all Taxes (Mills)	Local 1 Mill	Special	State Loan	Def.	Trans.	C.O.		Total School Taxes
Ind. #30	99.25	222.65	34.91	87268		217715	3770	30718		342762
Un	123.25	247.65	16.58	82905		10394.16	1791	14591		204361
	77.08	201.48	6.06	12114		24228	667	5486		46688
	97.08	221.48	3.71	14852		14852	401	3570		36046
			61.26	197139		360211	6616	59765		630057

All Other Taxes

Funds	Rate	Amounts
State —Non-Homestead,		21736
State —Homestead,		204381
County Revenue,		171594
County Road and Bridge,		85827
County Welfare,		305359
Bonds and Interest		61076
Court House Bldg		12252
		636608
Town Revenue,		30018
Town Road and Bridge,		34919
Town Drag,		6126
Town State Loan,		
Phone		30631
		101694
School Local 1 Mill,		6126
School Special,		197139
School State Loan,		
Deficiency		360211
Tuition		
Transportation		6616
C.O.		59765
		630057
		1413876

Total Taxes Real Estate 11,544.38

Pers. Prop. 2,544.38

Total 14,138.76

Total Levy $14,138.76

Total Number of Acres 12,332.37

State of Minnesota, } ss.
COUNTY OF CASS

I, A. C. Peterson, Auditor of said County and State aforesaid, do hereby certify that the foregoing is a true and correct Schedule, showing the valuation of all the taxable property, in the Town of Powers in said County, the several rates of Taxation and Totals of the several Tax Funds levied thereon for the year A. D. 1935

Witness my hand and official seal, this December 19 38 A. D. 1935

SEAL

A. C. Peterson, County Auditor.
By Helen Bolton, Deputy

r Ceased to be Homesteads

HOMESTEADS				
Sec. or Lot	Town or Block	Range	Number of Acres of Land: Acres	100ths

Real Estate

Cass County Abstract Co. Walker, Minn.

COLLECTIONS OF TAXES OF 1956, Town OF Powers, CASS COUNTY, MINNESOTA

FUNDS	MARCH SETTLEMENT 1956	JUNE SETTLEMENT 1956	NOV. SETTLEMENT 1956	Amount Collected from Nov. 19__ to First Monday in Jan. 19__	REDUCTIONS		Total Reductions and Collected	BALANCE UNCOLLECTED	ADDITIONS		Total Uncollected to First Monday in January, 19__
State—Non-Homestead,	8105	10656	3244								
State—Homestead,	1279	11853	1354	214							
County Revenue,	30052	83421	30630	1509							
County Road and Bridge,	15031	41723	15321	755							
County Welfare,	53463	148497	54491	2685							
County Home Improvement,	10697	29693	10903	538							
Poor House	2146	5957	2187	108							
Town Revenue,	5257	14593	5358	263							
Town Road and Bridge,	6146	16978	6233	307							
Town Drag,	1073	2978	1093	53							
Inst. State Loan,											
Phone	5365	14891	5468	269							
School Local 1 Mill,	1072	2978	1093	53							
School Special,	41256	95389	32851	1307							
School State Loan,											
Deficiency	62884	174408	63684	3179							
Tuition											
Transportation	1159	3217	1181	58							
C.O.	10560	29353	10876	525							
	255500	685795	248967	11824							

		LOCAL 1 MILL	SPECIAL	STATE LOAN	Deficiency	C.O.	Transport				TOTALS
MARCH SETTLEMENT	School District No. 9 #30	405	10129		25369	3565	438				39806
	9 Un.	23	458		976	324	25				1806
	14 Un.	153	4215		6355	2304	153				13180
	14 #30	487	27514		30424	4210	526				66071
	Totals	1072	41256		62884	10560	1159				116931
JUNE SETTLEMENT	School District No. 9 Un.	369	7382		14766	5537	393				28453
	14 Un.	137	5538		5528	2071	149				13406
	9 #30	1645	77090		102559	14436	1774				196502
	14 #30	828	74413		57407	1279	895				132894
	Totals	2978	95389		174408	29353	3217				305345
NOVEMBER SETTLEMENT	School District No. 9 Un.	99	1977		3954	1483	107				7620
	14 Un.	103	4139		4129	1549	111				10030
	9 #30	773	17228		44478	6576	770				70065
	14 #30	778	8917		11123	1569	793				21980
	Totals	1093	32851		63684	10876	1181				109685
NOVEMBER to JANUARY	School District No. 9 Un.	08	162		322	121	08				622
	9 #30	45	1145		2857	404	49				4500
	Totals	53	1307		3179	525	57				5122
ADDITIONS	School District No.										
	Totals										
REDUCTIONS	School District No.										
	Totals										

or Ceased to be Homesteads

HOMESTEADS				
Sec. or Lot	Town or Block	Range	Number of Acres of Land: Acres	100ths

Real Estate

Form 3CD (55) DULUTH-SUPERIOR BINDERY, DULUTH

Assessment Roll and Tax List of Real Property in the Town of Powers, Cass County, Minnesota, for Taxes for the Year 1955.

*Indicate Type of Property: R-Residential, C-Commercial, I-Industrial, U-Utility, F-Farm

	In Whose Name Assessed	To Whom Transferred	Description of Property: Subdivision	Sec. of Lot	Town or Block	Rng.	Number of Acres of Land: Acres	100ths	No. School District	Indicate Homestead Tax or No	Indicate Agricultural Tax or No	*Indicate Type of Property	True and Full Valuations: Land Exclusive of Structures and Improvements (Dollars)	Buildings and Other Structures (Dollars)	Machinery Permanently Attached to Real Estate (Dollars)	Total True and Full Value (Dollars)	Assessed Valuations: Rural: Homestead Up to $4,000 20% (Dollars)	Rural: Over $4,000 and Non-Homestead 33⅓% (Dollars)	All Other: Homestead Up to $4,000 25% (Dollars)	All Other: Over $4,000 and Non-Homestead 40% (Dollars)	Machinery Permanently Attached to Real Estate 33⅓% (Dollars)	Total Assessed Value (Dollars)	Total Assessed Value as Equalized by the Board of Review (Dollars)	Final Equalized Value (Dollars)
1	George Owen E.W. Owen		NE¼ of NE¼ Lot 1				1 13130	3470	Un	No	Yes													
2	State of Minnesota		NW¼ of NE¼ Lot 2																					
3	State of Minnesota		SW¼ of NE¼																					
4			SE¼ of NE¼																					
5																								
6	State of Minnesota		NE¼ of NW¼ Lot 3																					
7	State of Minnesota		NW¼ of NW¼ Lot 4																					
8	State of Minnesota		SW¼ of NW¼																					
9	State of Minnesota		SE¼ of NW¼																					
10																								
11	State of Minnesota		NE¼ of SW¼																					
12	State of Minnesota		NW¼ of SW¼																					
13	State of Minnesota		SW¼ of SW¼																					
14	State of Minnesota		SE¼ of SW¼																					
15																								
16	George E.W. Owen		NE¼ of SE¼				40			No	"													
17	State of Minnesota		NW¼ of SE¼																					
18	State of Minnesota		SW¼ of SE¼																					
19	George E.W. Owen		SE¼ of SE¼				40			No	"													
20																								
							114 90																	

Cass County, Minnesota, for Taxes for the Year 1955.

	Sold for Taxes	Valuations by School Districts as Equalized by Department of Taxation: District No. 2163 Rate 48.20 Mills	District No. ..... Rate ..... Mills	District No. ..... Rate ..... Mills	District No. ..... Rate ..... Mills	District No. ..... Rate ..... Mills	District No. ..... Rate ..... Mills	Tax Including State Homestead ..... Mills	State Tax on Non-Homestead 5.17 Mills	Special Taxes	Total Taxes	Paid	When Paid: Month Day Year	Number of Receipt	March Settlement 1956	June Settlement 1956	Penalty	November Settlement 1956	Penalty	Collections to First Monday in January 1957	Penalty	Delinquent on First Monday in January 1957	Total Delinquent Tax and Penalty	Remarks
		Dollars	Dollars	Dollars	Dollars	Dollars	Dollars	$ cts.	$ cts.	$ cts.	$ cts.				$ cts.	$ cts.	$ cts.	$ cts.	$ cts.	$ cts.	$ cts.	$ cts.	$ cts.	
1		37						746	18		764	1	PAID IN FULL MAY 31 1956	12053		764								
2												2												
3												3												
4												4												
5												5												
6												6												
7												7												
8												8												
9												9												
10												10												
11												11												
12												12												
13												13												
14												14												
15												15												
16		40						806	20		826	16	PAID IN FULL MAY 31 1956	12053		826								
17												17												
18												18												
19		40						806	20		826	19	PAID IN FULL MAY 31 1956	12053		826								
20												20												
		117						2358	58		2416					2416								

Assessment Roll and Tax List of Real Property in the Town of Powers, Cass County, Minnesota, for Taxes for the Year 1955.

Form 5CD (55) WILLIAM-BATES BINDERY, MINNEAPOLIS

*Indicate Type of Property: R-Residential, C-Commercial, I-Industrial, U-Utility, F-Farm

	In Whose Name Assessed	To Whom Transferred	Description of Property: Subdivision	Sec. or Lot	Town or Block	Rng	Number of Acres of Land: Acres	100ths	No. School District	Indicate Homestead Tax or No	Indicate Agricultural Tax or No	*Indicate Type of Property	True and Full Valuations: Land Exclusive of Structures and Improvements (Dollars)	Buildings and Other Structures (Dollars)	Machinery Permanently Attached to Real Estate (Dollars)	Total True and Full Value (Dollars)	Assessed Valuations: Rural: Homestead Up to $4,000 20% (Dollars)	Rural: Over $4,000 and Non-Homestead 33⅓% (Dollars)	All Other: Homestead Up to $4,000 25% (Dollars)	All Other: Over $4,000 and Non-Homestead 40% (Dollars)	All Other: Machinery Permanently Attached to Real Estate 33⅓% (Dollars)	Total Assessed Value (Dollars)	Total Assessed Value as Equalized by the Board of Review (Dollars)	Final Equalized Value (Dollars)
1	Earl & Lillie Stadler		NE¼ of NE¼ Lot 1	2	139	30	37	88	Un	yes	yes													
2	State of Minnesota		NW¼ of NE¼ Lot 2																					
3	State of Minnesota		SW¼ of NE¼																					
4	State of Minnesota		SE¼ of NE¼																					
5																								
6	Louise Wetzel		NE¼ of NW¼ Lot 3				37	88		no	"													
7	John M. Johnson		E½ of Lot 4 & NW¼ of NW¼				37	88		yes	no													
8	" "		W½ of Lot 4 & SW¼ of NW¼				36	65		yes	yes													
9	~~Otto A. & Elsie R. Wagner~~ Dewey Hurtwork		SE¼ of NW¼				40			no	"													
10																								
11			NE¼ of SW¼																					
12			NW¼ of SW¼																					
13			SW¼ of SW¼																					
14			SE¼ of SW¼																					
15	Willis L. & Beryl K. Wilson		E 100' of Lot 6 in Block 74 & 4 line																					
16	State of Minnesota		NE¼ of SE¼																					
17	~~Fay Forrest~~ State of Minnesota		that part of Lot 1 lying E of NW¼ of SE¼ N & S line				40			no	"													
18	Rollin Frank Pierce		SW¼ of SE¼ Lot 1				46	85		"	"													
19	State of Minnesota		SE¼ of SE¼																					
20	C. A. & Florence L. Larson		W. 13.5 rods of Lot 6 in Block 100'				1	60		yes	"													
							290	74																

Cass County, Minnesota, for Taxes for the Year 1955.

	Sold for Taxes	Valuations by School Districts as Equalized by Department of Taxation: District No. Rate Mills	District No. Rate Mills	District No. Rate Mills	District No. Rate Mills	District No. Rate Mills	District No. Rate Mills	Tax Including State Homestead Mills	State Tax on Non-Homestead Mills	Special Taxes	Total Taxes	Paid	When Paid (Month Day Year)	Number of Receipt	March Settlement 1956	June Settlement 1956	Penalty	November Settlement 1956	Penalty	Collections to First Monday in January 1957	Penalty	Delinquent on First Monday in January 1957	Total Delinquent Tax and Penalty	Remarks
		Dollars	Dollars	Dollars	Dollars	Dollars	Dollars	$ cts.	$ cts.	$ cts.	$ cts.				$ cts.	$ cts.	$ cts.	$ cts.	$ cts.	$ cts.	$ cts.	$ cts.	$ cts.	
1		H 37						746			746	PAID IN FULL	MAY 31 1956	12192		746								
2																								
3																								
4																								
5																								
6	SOLD FOR TAXES	49						988	26		1014	PAID IN FULL	OCT 31 1956	16790				1014	50					
7			H 66					3234	42		3276	PAID IN FULL	MAY 7 1956	5984		38 60								
8		H 29	30					584			584	PAID IN FULL	MAY 7 "											
9		80						1612	42		1654	1st Half Paid 2nd Half Paid	MAY 14 1956 MAY 31 1956	6163		827 827								
10																								
11																								
12																								
13																								
14																								
15																								
16																								
17																								
18		80						1612	42		1654	PAID IN FULL	MAY 31 1956	12056		1654								
19																								
20		H 60 H 126 209 335	H 66 192 30 299 146 451	non-res				1208 3234 4750 7484	152		1208 10136	PAID IN FULL	MAY 31 1956	12055		1208 9122		1014						

Real Estate

Form SCD (55) SELLER-BUYER REPORT, MINNEAPOLIS

Assessment Roll and Tax List of Real Property in the Town of Bowers, Cass County, Minnesota, for Taxes for the Year 1955.

Indicate Type of Property: R-Residential, C-Commercial, I-Industrial, U-Utility, F-Farm

	In Whose Name Assessed	To Whom Transferred	Description of Property: Subdivision	Sec. or Lot	Town or Block	Rng	Number of Acres of Land: Acres	100ths	No. School District	Indicate Homestead Yes or No	Indicate Agricultural Land Yes or No	Indicate Type of Property	True and Full Valuations: Land Exclusive of Structures and Improvements (Dollars)	Buildings and Other Structures (Dollars)	Machinery Permanently Attached to Real Estate (Dollars)	Total True and Full Value (Dollars)	Assessed Valuations: Rural: Homestead Up to $4,000 20% (Dollars)	Rural: Over $4,000 and Non-Homestead 33⅓% (Dollars)	All Other: Homestead Up to $4,000 25% (Dollars)	All Other: Over $4,000 and Non-Homestead 40% (Dollars)	Machinery Permanently Attached to Real Estate 33⅓% (Dollars)	Total Assessed Value (Dollars)	Total Assessed Value as Equalized by the Board of Review (Dollars)	Final Equalized Value (Dollars)
1	Thurlow E. & Hazel D. Ward																							
2	Charles & Hattie Wysogland		NE¼ of NE¼ Lot 1	3	139	30	38		Un	No	Yes													
3	Amelia Mooney		NW¼ of NE¼ Lot 2				38.26			Yes	"													
4	Everett A. & Josie Ridout		Lot 10 less 1 ac. sold SW¼ of NE¼				26.65			"	"													
5	" "		N 2.74 acs of Lot 11 SE¼ of NE¼				27.40			"	"													
6	Mary M. Steen		Starting at the S.E. Cor. of Lot 10 on N. line of Sec. 3 thence south 1.50 to Center of Highway No. 64 thence W. along the Center of said Highway 2.4 to W. line of said Lot 10 thence N. along said line to point of beginning.							No	"													
7	Theodore & Janet Lundblad		NE¼ of NW¼ Lot 3				25.45			"	"													
8	John Wynn		Lot 4 less N. 4 rods of W. 40 rods NW¼ of NW¼				25.75			Yes	"													
9	" "		Lot 5 less 1.150 of E. 200 ft. less Sec. Rd. SW¼ of NW¼				30.54			"	"													
10	Thomas J. & Ida L. Vassem		S. 17.4 acs of Lot 1 less 7 ac. SE¼ of NW¼				17.40			Yes	No	No												
11	Leonard J. & Magna Michet		S. 75 ft. of E. 200 ft. of Lots 3				.33			No	Yes													
12	Mary M. Steen		NE¼ of SW¼				33.40			"	"													
13	John Wynn		Lots 1 NW¼ of SW¼				32.85			Yes	"													
14	" "		SW¼ of SW¼				40			"	"													
15	Thomas J. & Ida L. Vassem		20.65 SE¼ of SW¼				44.50			No	"													
16	Herbert G. Wolf		N. 75 ft. of S. 150 ft. of E. 200 ft. of Lots 3				.33			"	"													
17	Chester A. Wysogland		220 x 220 ft. of Lot 5 NE¼ of SE¼				1			"	"													
18	Thomas J. & Ida L. Vassem		20.75 SE¼ of SE¼				31.40			"	"													
19	Lawrence H. Stice		7 acs of Lot 11 SW¼ of SE¼																					
20	James E. & Myrtle C. Buckle		Otis E. Lot 5 NE¼ of SE¼				2.50			No	"													
21	Arthur J. & Gilliam M. Fridrich		N. 40 rds. of W. 40 rds. of Lot 4				10			Yes	"													
							432.11																	

Town of Bowers — Valuations by School Districts as Equalized by Department of Taxation

District No. 2	Rate 21.1 Mills	District No. 3	Rate 21.1 Mills	District No. 4	Rate 21.1 Mills	District No. 5	Rate 21.1 Mills	District No. 6	Rate 21.1 Mills	District No. 7	Rate 21.1 Mills
Dollars	Dollars	Dollars	Dollars	Dollars	Dollars	Dollars	Dollars	Dollars	Dollars	Dollars	Dollars

	Sold for Taxes	Tax including State Homestead ...Mills $ cts.	State Tax on Non-Homestead 5.1 Mills $ cts.	Special Taxes $ cts.	Total Taxes $ cts.		Paid	When Paid (Month Day Year)	Number of Receipt	March Settlement 1956 $ cts.	June Settlement 1956 $ cts.	Penalty $ cts.	November Settlement 1956 $ cts.	Penalty $ cts.	Collections to First Monday in January 1957 $ cts.	Penalty $ cts.	Delinquent on First Monday in January 1957 $ cts.	Total Delinquent Tax and Penalty $ cts.	Remarks
1		28.40	72		29.12	1	2nd Half Paid	JUL 25 1956	1049								29.12	29.12	
2	H 30	6.04			6.04	2	1st Half Paid	MAY 31 1956	12286		3.02		3.02						
3	H 108	21.76			21.76	3	PAID IN FULL	MAY 29 1956	12279		21.76								
4	H 37	7.46			7.46	4	PAID IN FULL	MAY 29 1956			7.46								
5	60	12.08	32		12.40	5	PAID IN FULL	MAY 31 1956	12200		12.40								
6	146	29.42	76		30.18	6	PAID IN FULL	MAY 31 1956	12058		30.18								
7	H 75	15.12			15.12	7	2nd Half Paid / 1st Half Paid	OCT 4 1956 / MAY 31 1956	6885		14.21		14.21						
8	H 66	13.30			13.30	8	2nd Half Paid / 1st Half Paid	OCT 4 1956 / MAY 31 1956	7160										
9	H 94 208	66.88	108		67.96	9	2nd Half Paid / 1st Half Paid	OCT 30 1956 / JUN 26 1956	15411 / 9712				33.98 / 33.98	1.02					
10	60	12.08	32		12.40	10	PAID IN FULL	MAY 31 1956	12060		12.40								
11	61	12.30	32		12.62	11	PAID IN FULL	MAY 31 1956	12200		12.62								
12	H 36	7.66			7.66	12											7.66	8.43	
13	H 43	8.66			8.66	13											7.66	9.53	
14	94	18.94	48		19.42	14	2nd Half Paid / 1st Half Paid	OCT 30 1956 / JUN 26 1956	15411 / 9712				9.71 / 9.71	.24					
15	50	10.08	26		10.34	15	PAID IN FULL	MAY 31 1956	12189		10.34								
16	87	17.52	44		17.96	16	PAID IN FULL	MAY 31 1956	12059		17.96								
17	104	20.96	54		21.50	17	2nd Half Paid / 1st Half Paid	OCT 30 1956 / JUN 26 1956	15411 / 9712				10.75 / 10.75	.32					
18						18													
19	87	17.52	44		17.96	19	PAID IN FULL	MAY 31 1956	12157		17.96								
20	H 41	8.26			8.26	20	2nd Half Paid / 1st Half Paid	OCT 4 1956 / MAY 31 1956	6885 / 6894		4.13		4.13						
	H 439	66.88																	
	690	267.56	568		340.12						164.44		130.29				45.44		
	1324	334.71																	

Assessment Roll and Tax List of Real Property in the Town of Powers, Cass County, Minnesota, for Taxes for the Year 1955.

Form 5CD (55)

*Indicate Type of Property: R-Residential, C-Commercial, I-Industrial, U-Utility, F-Farm

Line	In Whose Name Assessed	To Whom Transferred	Subdivision	Sec. or Lot	Town or Block	Rng	Acres of Land: Acres	100ths	No. School District	Indicate Homestead Yes or No	Indicate Agricultural Yes or No	Indicate Type of Property	Land Exclusive of Structures and Improvements (Dollars)	Buildings and Other Structures (Dollars)	Machinery Permanently Attached to Real Estate (Dollars)	Total True and Full Value (Dollars)	Rural: Homestead Up to $4,000 20%	Rural: Over $4,000 and Non-Homestead 33⅓%	All Other: Homestead Up to $4,000 25%	All Other: Over $4,000 and Non-Homestead 40%	Machinery Permanently Attached to Real Estate 33⅓%	Total Assessed Value	Total Assessed Value as Equalized by the Board of Review	Final Equalized Value
1	Knute G. + Marie O. L. Anderson		NE ¼ of NE ¼	4	139	30	40		Un	Yes	Yes													
2	" " "		NW ¼ of NE ¼				40			"	"													
3	Richard W. + Ethelyn M. Carder		SW ¼ of NE ¼				40			"	"													
4	" " "		SE ¼ of NE ¼				40			"	"													
5																								
6	Lester E. + Frances Scott / Lester + Frances L. Scott		NE ¼ of NW ¼ less S. 492' of E. 450'				32	66		"	"													
7	~~Wm. C. + Beatrice Durnson~~		NW ¼ of NW ¼				40			"	"													
8	" " "		SW ¼ of NW ¼				40			"	"													
9	Lester E. + Frances Scott		SE ¼ of NW ¼				40			"	"													
10	Eugene Harrington		S. 492' of E. 450' of NE ¼ of NW ¼				5			no	"													
11	Lester E. + Frances Scott		NE ¼ of SW ¼				40			yes	"													
12	Ed Fleshner		NW ¼ of SW ¼				40			no	"													
13	D. W. Annis / ~~Jay F. + Sadie E. Annis~~		SW ¼ of SW ¼				40			no	"													
14	Lester E. + Frances Scott		SE ¼ of SW ¼				40			yes	"													
15	Ralph Paul Bundy + Joyce E. Bundy		W. 24 rds. of SW ¼ of SE ¼							"	"													
16	Richard W. + Ethelyn M. Carder		NE ¼ of SE ¼				40			"	"													
17	" " "		NW ¼ of SE ¼				40			"	"													
18	" " "		SW ¼ of SE ¼ less W. 24 rds.							"	"													
19	" " "		SE ¼ of SE ¼ less 8 ac. in SE. Cor.				32			"	"													
20	Ralph P. Bundy		8 acs. in SE. Cor. of SE ¼ of SE ¼				8			"	"													
							597	66																

Line	Sold for Taxes	Valuations by School Districts as Equalized by Department of Taxation: District No. 48, Rate 20.1 Mills (Dollars)	District No. ..., Rate ... Mills (Dollars)	District No. ..., Rate ... Mills (Dollars)	District No. ..., Rate ... Mills (Dollars)	District No. ..., Rate ... Mills (Dollars)	District No. ..., Rate ... Mills (Dollars)	Tax including State Homestead ... Mills ($ cts.)	State Tax on Non-Homestead 2.17 Mills ($ cts.)	Special Taxes ($ cts.)	Total Taxes ($ cts.)	Line	Paid	When Paid (Month Day Year)	Number of Receipt	March Settlement 1956	June Settlement 1956	Penalty	November Settlement 1956	Penalty	Collections to First Monday in January 1957	Penalty	Delinquent on First Monday in January 1957	Total Delinquent Tax and Penalty	Remarks
1		H 46						9 26			9 26	1	PAID IN FULL	MAY 25 1956	6233		9 26								
2		H 167						33 64			33 64	2	PAID IN FULL	MAY 25 1956			33 64								
3		H 135						27 20			27 20	3	PAID IN FULL	MAY 31 1956	12061		27 20								
4		H 32						6 44			6 44	4	PAID IN FULL	MAY 31 1956			6 44								
5												5													
6	SOLD FOR TAXES	H 69						13 90			13 90	6	1st Half Paid / Balance Paid	MAY 31 1956 / DEC 17 1956			6 95						6 95	7 64	
7	SOLD FOR TAXES	H 43						8 66			8 66	7	1st Half Paid / Balance Paid	MAY 31 1956 / DEC 17 1956	11763		4 33				6 25				
8	SOLD FOR TAXES	~~H 81~~ #50 Abate. # 6863						~~16 32~~ 10 08			~~16 32~~ 10 08	8	1st Half Paid	MAY 31 1956	16635		8 16								6.24 Abated
9	SOLD FOR TAXES	H 153						30 82			30 82	9	1st Half Paid	MAY 31 1956			15 41						15 41	16 95	
10		193						38 88	1 00		39 88	10	PAID IN FULL	MAY 22 1956	6712		39 88								
11	SOLD FOR TAXES	H 73						14 70			14 70	11	1st Half Paid	MAY 31 1956	11763		7 35						7 35	8 08	
12		53						10 68	28		10 96	12	1st Half Paid / 2nd Half Paid	MAY 31 1956 / OCT 31 1956	10333 / 15780		5 48		5 48						
13	SOLD FOR TAXES	53						10 68	28		10 96	13	PAID IN FULL	JUN 28 1956	8502				10 96						
14	SOLD FOR TAXES	H 31						6 24			6 24	14	1st Half Paid	MAY 31 1956	11763		3 12						3 12	3 43	
15		H 24						4 84			4 84	15	PAID IN FULL	MAY 17 1956	6660		4 84								
16		H 48						9 68			9 68	16	PAID IN FULL	MAY 31 1956			9 68								
17		H 48						9 68			9 68	17	PAID IN FULL	MAY 31 1956			9 68								
18		H 44						8 86			8 86	18	PAID IN FULL	MAY 31 1956	12061		8 86								
19		H 37						7 46			7 46	19	PAID IN FULL	MAY 31 1956			7 46								
20		H 39						7 86			7 86	20	PAID IN FULL	MAY 17 1956	6660		7 86								
		H 1070 / 299 / 1369						275 80	1 56		277 36						215 60		16 44		6 25		32 83		6.24

Assessment Roll and Tax List of Real Property in the Town of Powers

Form 5CD (55) MILLER-RUTH COMPANY, MINNEAPOLIS

*Indicate Type of Property: R-Residential, C-Commercial, I-Industrial, U-Utility, F-Farm

	IN WHOSE NAME ASSESSED	TO WHOM TRANSFERRED	DESCRIPTION OF PROPERTY: SUBDIVISION	Sec. or Lot	Town or Block	Rng	Number of Acres of Land: Acres	100ths	No. School District	Indicates House Homestead Tax or No	Indicates Agricultural Tax or No	Indicates Type of Property	TRUE AND FULL VALUATIONS: LAND Exclusive of Structures and Improvements	BUILDINGS and Other Structures	MACHINERY Permanently Attached to Real Estate	TOTAL True and Full Value	ASSESSED VALUATIONS: RURAL: Homestead Up to $4,000 20%	Over $4,000 and Non-Homestead 33⅓%	ALL OTHER: Homestead Up to $4,000 25%	Over $4,000 and Non-Homestead 40%	MACHINERY Permanently Attached to Real Estate 33⅓%	TOTAL ASSESSED VALUE	Total Assessed Value as Equalized by the Board of Review	FINAL EQUALIZED VALUE
													Dollars	Dollars	Dollars	Dollars	Dollars	Dollars	Dollars	Dollars	Dollars	Dollars	Dollars	Dollars
1	James Jr. & Eva C. McCarty		NE¼ of NE¼	S	134	30	38	78	Un	Yes	Yes													
	John M. & Evelyn V. Rohr		W½ of NW¼ of N E¼ Sec. N. of 1/4 of W. 20 Rd of that part lying E. of Hy. #371				18			No	"													
	Geo. F. Kahl		SW¼ of NE¼ W. of Hy. #371				3			Yes	"													
	~~James Jr. & Eva C. McCarty~~		SE¼ of NE¼				40			"	"													
	" " " " "		S. of W. of NE¼ E. of Hy. #371				37			"	"													
	Ed. Stavish		NE¼ of NW¼				40			No	"													
	State of Minnesota		NW¼ of NW¼																					
	State of Minnesota		SW¼ of NW¼																					
	Geo. Kahl		SE¼ of NW¼				40			Yes	"													
	Stanford J. Skinner		E½ of NW¼ of NE¼				20			"	"													
	Geo. F. Kahl		NE¼ of SW¼				40			"	"													
	Northwestern Smelt. Co.		NW¼ of SW¼							Exempt Rly. Property														
	Laurence & Martha J. Vincent		SW¼ of SW¼				40			"	"													
	" " "		SE¼ of SW¼				40			"	"													
	Harry & Lorn Larman		N. 417.4' of W. 20 Rd of that part lying E. of Hy. #371 of W. 20 Rd of NW¼ of NE¼ & Lot N. 140'				2			"	"													
	Arnold A. & Violet Anderson		NE¼ of SE¼				40			No	"													
	" " "		NW¼ of SE¼ less W. 815' & S. 282.1'				40			"	"													
	" " "		SW¼ of SE¼ less W. 815', N. 464.6'				40			"	"													
	" " "		SE¼ of SE¼				40			"	"													
	Albert W. & Alice Barling		N. 465' of N. 417.4' of W. 282.1' of that part lying E. of Hy. #371 of W. 20 Rd & N. of NE¼							Yes	"													
	State of Minnesota		W. 815' of S. 282.1' of N. 417.4' of W. 20 Rd & W. 815' of S. 464.6' of SW¼ of SE¼				518	88																

	SOLD FOR TAXES	VALUATIONS BY SCHOOL DISTRICTS AS EQUALIZED BY DEPARTMENT OF TAXATION: District No. ..... Rate ..... Mills	District No. ..... Rate ..... Mills	District No. ..... Rate ..... Mills	District No. ..... Rate ..... Mills	District No. ..... Rate ..... Mills	District No. ..... Rate ..... Mills	Tax including State Homestead ..... Mills	State Tax on Non-Homestead 21.1 Mills	SPECIAL TAXES	TOTAL TAXES		PAID	WHEN PAID: Month Day Year	Number of Receipt	March Settlement 1956	June Settlement 1956	Penalty	November Settlement 1956	Penalty	Collections to First Monday in January 1957	Penalty	Delinquent on First Monday in January 1957	Total Delinquent Tax and Penalty	REMARKS
		Dollars	Dollars	Dollars	Dollars	Dollars	Dollars	$ cts.	$ cts.	$ cts.	$ cts.					$ cts.	$ cts.	$ cts.	$ cts.	$ cts.	$ cts.	$ cts.	$ cts.	$ cts.	
1		H 53						1068			1068	1	PAID IN FULL	FEB 1 1956	10644	1068									
2	SOLD FOR TAXES	50						1008	26		1034	2											1034		
3		H 5						100			100	3	PAID IN FULL	OCT 31 1956	15897				100	03					
4		H 147						2902			2902	4	PAID IN FULL	FEB 1 1956	10644	2902									
5		H 32						644			644	5	PAID IN FULL	FEB 1 1956		644									
6	SOLD FOR TAXES	39						786	20		806	6											806		
7												7													
8												8													
9		H 136						2740			2740	9	Balance Paid / Pay 2nd	NOV 27 1956 / NOV 30 1956	16538 / 15897				1740	1.09	10.00				
10		H 76						1532			1532	10	PAID IN FULL	MAY 31 1956	12062		1532								
11		H 40						806			806	11	PAID IN FULL	OCT 31 1956	15897				806	16					
12												12													
13		H 32						644			644	13	2nd Half Paid / 1st Half Paid	OCT 31 1956 / MAY 16 1956	16132		1561		1561						
14		H 123						2478			2478	14	2nd Half Paid / 1st Half Paid	OCT 31 1956 / MAY 16 1956											
15		H 221						4452			4452	15	PAID IN FULL	MAY 31 1956	12063		4452								
16		H 135 / 225	Abate	#6784				2720 / 4534	116		4650	16											272 / 2992	19.30	Abated
17		H 56 / 42	"	"				1128 / 1374	48		1422	17											112 / 1241	7.94	"
18		H 64 / 54	"	"				1290 / 1156	56		2212	18											129 / 1419	9.22	"
19		H 58 / 44	"	"				1168 / 1024	50		2207	19											116 / 1285	8.36	"
20		H 81 / H 993 / 61 / 1654						1632 / 31310	816		1632 / 31626	20	PAID IN FULL	MAY 31 1956	12064		1632						7146	44.82	"
																4614	21.27		42.07		10.00				

Form 5CD (35) WILLIAM-BATTY COMPANY, MINNEAPOLIS

Assessment Roll and Tax List of Real Property in the Towns of Powers,

*Indicate Type of Property: R - Residential, C - Commercial, I - Industrial, U - Utility, F - Farm

Cass County, Minnesota, for Taxes for the Year 1955.

Real Estate

	IN WHOSE NAME ASSESSED	TO WHOM TRANSFERRED	DESCRIPTION OF PROPERTY: SUBDIVISION	Sec. or Lot	Town of Block	Rng.	Number of Acres of Land: Acres	100ths	No. School District	Indicate Homestead Tax w. No	Indicate Agricultural Tax w. No	* Indicate Type w. Prop.	TRUE AND FULL VALUATIONS: LAND Exclusive of Structures and Improvements (Dollars)	BUILDINGS and Other Structures (Dollars)	MACHINERY Permanently Attached to Real Estate (Dollars)	TOTAL True and Full Value (Dollars)	ASSESSED VALUATIONS: RURAL: Homestead Up to $4,000 20% (Dollars)	RURAL: Over $4,000 and Non-Homestead 33⅓% (Dollars)	ALL OTHER: Homestead Up to $4,000 25% (Dollars)	ALL OTHER: Over $4,000 and Non-Homestead 40% (Dollars)	MACHINERY Permanently Attached to Real Estate 33⅓% (Dollars)	TOTAL ASSESSED VALUE (Dollars)	Total Assessed Value of Parcel as Valued by the Board of Review (Dollars)	FINAL EQUALIZED VALUE (Dollars)
1	State of Minnesota		NE ¼ of NE ¼	Lot 1	6	129	30		Urs															
2	State of Minnesota		NW ¼ of NE ¼																					
3	State of Minnesota		SW ¼ of NE ¼																					
4	State of Minnesota		SE ¼ of NE ¼																					
5																								
6	State of Minnesota		NE ¼ of NW ¼																					
7	State of Minnesota		NW ¼ of NW ¼																					
8	State of Minnesota		SW ¼ of NW ¼																					
9	State of Minnesota		SE ¼ of NW ¼																					
10																								
11	State of Minnesota		NE ¼ of SW ¼																					
12	State of Minnesota		NW ¼ of SW ¼																					
13	State of Minnesota		SW ¼ of SW ¼																					
14	State of Minnesota		SE ¼ of SW ¼																					
15																								
16	N.W. Imps. Co.		NE ¼ of SE ¼						Exempt Rep. Property															
17	State of Minnesota		NW ¼ of SE ¼																					
18	State of Minnesota		SW ¼ of SE ¼																					
19	State of Minnesota		SE ¼ of SE ¼																					
20																								

	SOLD FOR TAXES	VALUATIONS BY SCHOOL DISTRICTS AS EQUALIZED BY DEPARTMENT OF TAXATION: District No.... Rate.... Mills (Dollars)	District No.... Rate.... Mills (Dollars)	District No.... Rate.... Mills (Dollars)	District No.... Rate.... Mills (Dollars)	District No.... Rate.... Mills (Dollars)	District No.... Rate.... Mills (Dollars)	Tax including State Homestead ....Mills ($ cts.)	State Tax on Non-Homestead ....Mills ($ cts.)	SPECIAL TAXES ($ cts.)	TOTAL TAXES ($ cts.)		PAID	WHEN PAID: Month	Day	Year	Number of Receipt	March Settlement 1956 ($ cts.)	June Settlement 1956 ($ cts.)	Penalty ($ cts.)	November Settlement 1956 ($ cts.)	Penalty ($ cts.)	Collections to First Monday in January 1957 ($ cts.)	Penalty ($ cts.)	Delinquent on First Monday in January 1957 ($ cts.)	Total Delinquent Tax and Penalty ($ cts.)	REMARKS
1												1														
2												2														
3												3														
4												4														
5												5														
6												6														
7												7														
8												8														
9												9														
10												10														
11												11														
12												12														
13												13														
14												14														
15												15														
16												16														
17												17														
18												18														
19												19														
20												20														

Assessment Roll and Tax List of Real Property in the Town of Pomeroy

Form 5CD (55) WILM-RITE COMPANY, MINNEAPOLIS

*Indicate Type of Property: R-Residential, C-Commercial, I-Industrial, U-Utility, F-Farm

Real Estate

	IN WHOSE NAME ASSESSED	TO WHOM TRANSFERRED	DESCRIPTION OF PROPERTY: SUBDIVISION	Sec. or Lot	Town or Block	Rng	Number of Acres of Land: Acres	100ths	No. School District	Indicate Homestead Tax ✓ No	Indicate Agricultural Tax ✓ No	*Indicate Type of Property	TRUE AND FULL VALUATIONS: LAND Exclusive of Structures and Improvements (Dollars)	BUILDINGS and Other Structures (Dollars)	MACHINERY Permanently Attached to Real Estate (Dollars)	TOTAL True and Full Value (Dollars)	ASSESSED VALUATIONS: RURAL: Homestead Up to $4,000 20% (Dollars)	RURAL: Over $4,000 and Non-Homestead 33⅓% (Dollars)	ALL OTHER: Homestead Up to $4,000 25% (Dollars)	ALL OTHER: Over $4,000 and Non-Homestead 40% (Dollars)	MACHINERY Permanently Attached to Real Estate 33⅓% (Dollars)	TOTAL ASSESSED VALUE (Dollars)	Total Assessed Value as Equalized by Director of Revenue (Dollars)	FINAL EQUALIZED VALUE (Dollars)
1	State of Minnesota		NE¼ of NE¼ Lot 12				7	13.30																
									20															
2	State of Minnesota		NW¼ of NE¼ Lot 4																					
3			SW¼ of NE¼																					
4			SE¼ of NE¼																					
	The Tall Corn Council Boy Scouts of America		That part of Lot 5 W of Hwy 371 standing S of the shoreline of Lake Sarah				36.53		No	Yes														
6	State of Minnesota		NE¼ of NW¼																					
7	State of Minnesota		NW¼ of NW¼ Lot 1																					
8	State of Minnesota		SW¼ of NW¼ Lot 2																					
9	State of Minnesota		SE¼ of NW¼ Lot 3																					
10																								
11	State of Minnesota		NE¼ of SW¼ Lot 7																					
12	State of Minnesota		NW¼ of SW¼ Lot 3																					
13	State of Minnesota		SW¼ of SW¼ Lot 4																					
14	State of Minnesota		SE¼ of SW¼																					
	The Tall Corn Council Boy Scouts of America		That part of Lot 5 which lies E of the crk flowing from Sophia Lake & Island Lake to Pine Mountain Lake & beyond				22.75		No	"														
16			NE¼ of SE¼																					
	Dr. Frank E. Fouk		That part of Lot 5 W of crk which runs from Goose Lake to Island Lake to Pine Mountain Lake & beyond				6		"	"														
18	" " "		SW¼ of SE¼				40		"	"														
19	Moses F. & Lila L. Jaffke		Lot 5 E of Hwy less Hwy				2.22		Yes	"														
20	Dr. Frank E. & Florence W. Fouk		Lot 5 W of Hwy except that part standing S of the shoreline of Lake Sarah. 100' S of the S shoreline of Lake Sarah.				1.50		No	"														
							109																	

	SOLD FOR TAXES	VALUATIONS BY SCHOOL DISTRICTS AS EQUALIZED BY DEPARTMENT OF TAXATION: District No. ..... Rate ..... Mills (Dollars)	District No. ..... Rate ..... Mills (Dollars)	District No. 11 Rate 12.2 Mills (Dollars)	District No. ..... Rate ..... Mills (Dollars)	District No. ..... Rate ..... Mills (Dollars)	District No. ..... Rate ..... Mills (Dollars)	Tax including State Homestead ..... Mills ($ cts.)	State Tax on Non-Homestead 5.17 Mills ($ cts.)	SPECIAL TAXES ($ cts.)	TOTAL TAXES ($ cts.)		PAID	WHEN PAID (Month Day Year)	Number of Receipt	March Settlement 1956 ($ cts.)	June Settlement 1956 ($ cts.)	Penalty ($ cts.)	November Settlement 1956 ($ cts.)	Penalty ($ cts.)	Collections to First Monday in January 1957 ($ cts.)	Penalty ($ cts.)	Delinquent on First Monday in January 1957 ($ cts.)	Total Delinquent Tax and Penalty ($ cts.)	REMARKS
1												1												
2												2												
3												3												
4												4												
5	Sold for taxes			20				446	10		456	5	PAID IN FULL	FEB 25 1956	3640	456								
6												6												
7												7												
8												8												
9												9												
10												10												
11												11												
12												12												
13												13												
14												14												
15	Sold for taxes			33				734	16		750	15	PAID IN FULL	FEB 25 1956	3640	750								
16												16												
17				20				446	10		456	17	PAID IN FULL	MAY 31 1956	2465		456							
18				40				840	20		910	18	PAID IN FULL	MAY 31 1956			910							
19			H	40				2004			2004	19	Balance Paid	OCT 15 1956	1731/2									
													PAID IN FULL	MAY 31 1956	2467		1002		1002					
20				10				222	06		228	20	PAID IN FULL	MAY 31 1956	2466		228							
			H	90																				
				125				4742	62		4804					1206	2596		1002					
				213																				

Lake Sarah Point
Bass Shoreland
Deer Island Point
Pine Mountain Beach
Pine Mountain Beach Island
Long Bay
Inc

Assessment Roll and Tax List of Real Property in the Town of Powers, Cass County, Minnesota, for Taxes for the Year 1955.

Form 5CD (33) MILLER-BATE COMPANY, MINNEAPOLIS

*Indicate Type of Property: R - Residential, C - Commercial, I - Industrial, U - Utility, F - Farm

Real Estate	IN WHOM NAME ASSESSED	TO WHOM TRANSFERRED	DESCRIPTION OF PROPERTY: SUBDIVISION	Sec. or Lot	Town or Block	Rng	Number of Acres of Land (Acres / 100ths)	No. School District	Indicate Homestead Tax as Yes or No	Indicate Homestead Adjustment Tax as Yes or No	Indicate Type of Property*	TRUE AND FULL VALUATIONS: LAND Exclusive of Structures and Improvements	BUILDINGS and Other Structures	MACHINERY Permanently Attached to Real Estate	TOTAL True and Full Value	ASSESSED VALUATIONS: RURAL: Homestead Up to $4,000 20%	RURAL: Over $4,000 and Non-Homestead 33⅓%	ALL OTHER: Homestead Up to $4,000 25%	ALL OTHER: Over $4,000 and Non-Homestead 40%	MACHINERY Permanently Attached to Real Estate 33⅓%	TOTAL ASSESSED VALUE	Total Assessed Value as Equalized by the Board of Review	FINAL EQUALIZED VALUE
							Acres					Dollars	Dollars	Dollars	Dollars	Dollars	Dollars	Dollars	Dollars	Dollars	Dollars	Dollars	Dollars
	MR. John + Florence Dumont		N½ of N½ of NE¼ less 265'x800'x800'x660'x440' / NE¼ of NE¼ less 2.79.5'	8	134	30	70	30	no	yes													
	~~Fred Watt~~																						
		2	NW¼ of NE¼																				
	State of Minnesota	3	SW¼ of NE¼																				
	State of Minnesota	4	SE¼ of NE¼																				
	State of Minnesota	5	265'x800'x800'x660'x440' less 2.79.5' of N½ of N½																				
	Marjorie O. Dumont	6	NE¼ of NW¼ less N½ of N½				30		yes	"													
	State of Minnesota	7	NW¼ of NW¼ less Reg																				
	Walter + Dolores Karbula	8	SW¼ of NW¼ less 5 & 1				33		no	"													
	Marjorie O. Dumont	9	SE¼ of NW¼				40		yes	"													
		10																					
	Duane E. + Edith Enger	11	NE¼ of SW¼				40		no	"													
	Walter Meyers	12	NW¼ of SW¼ less 2				32.85		"	"													
	Lila L. + Moses F. Zaffke	13	SW¼ of SW¼ less E½ rd				40		yes	"													
	Duane E. + Edith Enger	14	SE¼ of SW¼						"	"													
	Sigrid Ask	15	N½ of N½ of NE¼ of NW¼				10		no	"													
	N.W. Paper	16	NE¼ of SE¼				40		"	"													
	State of Minnesota	17	NW¼ of SE¼																				
	Adella Pearson	18	SW¼ of SE¼				40		"	"													
	" "	19	SE¼ of SE¼				39		"	"													
	Walter Meyers	20	East ½ of SW¼ of SW¼						"	"													
							414.85																

Cass County, Minnesota, for Taxes for the Year 1955.

	SOLD FOR TAXES	VALUATIONS BY SCHOOL DISTRICTS AS EQUALIZED BY DEPARTMENT OF TAXATION: District No. ..... Rate ..... Mills	District No. ..... Rate ..... Mills	District No. 10 Rate 1.7 Mills	District No. ..... Rate ..... Mills	District No. ..... Rate ..... Mills	District No. ..... Rate ..... Mills	Tax including State Homestead ..... Mills	State Tax on Non-Homestead 4.11 Mills	SPECIAL TAXES	TOTAL TAXES		PAID	WHEN PAID Month Day Year	Number of Receipt	March Settlement 1956	June Settlement 1956	Penalty	November Settlement 1956	Penalty	Collections to First Monday in January 1957	Penalty	Delinquent on First Monday in January 1957	Total Delinquent Tax and Penalty	REMARKS
		Dollars	Dollars	Dollars	Dollars	Dollars	Dollars	$ cts.	$ cts.	$ cts.	$ cts.					$ cts.	$ cts.	$ cts.	$ cts.	$ cts.	$ cts.	$ cts.	$ cts.	$ cts.	
1			H 71 ~~116~~	Abate # 6678				1580 ~~2647~~	~~62~~		1580 ~~2647~~	1	PAID IN FULL	MAY 31 1956	12070		1580								11.10 Abated
2												2													
3												3													
4												4													
5												5													
6			H 14					312			312	6	PAID IN FULL	MAY 31 1956	12070		312								
7												7													
8			66					1470	34		1504	8	PAID IN FULL	MAY 31 1956	12072		1504								
9			H 26					624			624	9	PAID IN FULL	MAY 31 1956	12070		624								
10												10													
11	SOLD FOR TAXES		86					1914	44		1958	11	PAID IN FULL	MAY 3 1956	5992		1958								
12			96					2138	50		2188	12	PAID IN FULL	MAY 31 1956	12071		2188								
13			H 64					1424			1424	13	Part Paid / Balance Paid	MAY 31 1956 / OCT 1 5 1956	12067 / 14512		712		712						
14	SOLD FOR TAXES		H 107					2382			2382	14	PAID IN FULL	MAY 3 1956	5992		2382								
15			27					602	14		616	15	PAID IN FULL	MAY 31 1956	12066		616								
16			101					2248	52		2300	16	PAID IN FULL	APR 10 1956	5338		2300								
17												17													
18			101					2248	52		2300	18	Balance Paid / Part Paid	MAY 31 1956	15124 / 12067		~~2348~~		2393						
19			112					2494	58		2552	19	Balance Paid / Part Paid	MAY 31 1956											
20			10					222	06		228	20	PAID IN FULL	MAY 31 1956	12071		228								
			H 213 / 1 / 130					20706	392		21098						16863		3195						11.10

Lily Pads Point | Schoolcraft Island | Leighton Beach | Sugarloaf Cove Beach | Lobster Bay

Assessment Roll and Tax List of Real Property in the Town of Bowen, Cass County, Minnesota, for Taxes for the Year 1955.

Form 5CD (55) WILD-RIDER COMPANY, MINNEAPOLIS

*Indicate Type of Property: R - Residential, C - Commercial, I - Industrial, U - Utility, F - Farm

	In Whose Name Assessed	To Whom Transferred	Description of Property: Subdivision	Sec. or Lot	Town of Block	Rng	Number of Acres of Land (Acres / 100ths)	No. School District	Indicate Homestead Tax or No	Indicate Agricultural Tax or No	*Indicate Type of Property	True and Full Valuations: Land Exclusive of Structures and Improvements (Dollars)	Buildings and Other Structures (Dollars)	Machinery Permanently Attached to Real Estate (Dollars)	Total True and Full Value (Dollars)	Assessed Valuations: Rural: Homestead Up to $4,000 20% (Dollars)	Rural: Over $4,000 and Non-Homestead 33⅓% (Dollars)	All Other: Homestead Up to $4,000 25% (Dollars)	All Other: Over $4,000 and Non-Homestead 40% (Dollars)	All Other: Machinery Permanently Attached to Real Estate 33⅓% (Dollars)	Total Assessed Value (Dollars)	Total Assessed Value as Equalized by the Board of Review (Dollars)	Final Equalized Value (Dollars)
1	Ralph P. Bundy		NE¼ of NE¼ less 2.16 ac.	9	157	30	52	30	no	yes													
2	~~Don H. Ralston~~ Ralph P. Bundy		NW¼ of NE¼				40		"	"													
3	State of Minnesota		SW¼ of NE¼																				
4	Otto Kaste		SE¼ of NE¼						"	"													
5	Chester C. + Louise M. Conway		E½ of N½ of N½				8		"	"													
6	Wm. H. Ralston		NE¼ of NW¼				40		"	"													
7	William Russell		NW¼ of NW¼				40		yes	"													
8	Wm. F. Russell		SW¼ of NW¼				40		"	"													
9	Wm. + Lila Russell		SE¼ of NW¼				40		"	"													
10																							
11	W. Lee Mack		NE¼ of SW¼				40		"	"													
12	" "		NW¼ of SW¼				40		"	"													
13	Arvid + Lorraine Anderson		SW¼ of SW¼				40		"	"													
14	" " "		SE¼ of SW¼				40		"	"													
15																							
16	~~William E. + Norma K. Brown, under lease~~ ~~William E. + Velma J. Quinn, under lease~~		NE¼ of SE¼ Lot 1				50		"	"													
17	" " " "		NW¼ of SE¼				40		"	"													
18	" " " "		SW¼ of SE¼ Lot 2				38.60		"	"													
19	State of Minnesota		SE¼ of SE¼ Lot 3																				
20																							
							528.60																

	Sold for Taxes	Valuations by School Districts as Equalized by Department of Taxation: District No. ..... Rate ..... Mills (Dollars)	District No. ..... Rate ..... Mills (Dollars)	District No. ..... Rate ..... Mills (Dollars)	District No. ..... Rate ..... Mills (Dollars)	District No. ..... Rate ..... Mills (Dollars)	District No. ..... Rate ..... Mills (Dollars)	Tax including State Homestead ..... Mills ($ cts.)	State Tax on Non-Homestead 2.1 Mills ($ cts.)	Special Taxes ($ cts.)	Total Taxes ($ cts.)		Paid	When Paid (Month Day Year)	Number of Receipt	March Settlement 1956 ($ cts.)	June Settlement 1956 ($ cts.)	Penalty ($ cts.)	November Settlement 1956 ($ cts.)	Penalty ($ cts.)	Collections to First Monday in January 1957 ($ cts.)	Penalty ($ cts.)	Delinquent on First Monday in January 1957 ($ cts.)	Total Delinquent Tax and Penalty ($ cts.)	Remarks
1			52					11.58	.26		11.84	1	PAID IN FULL	MAY 17 1956	6660		11.84							
2			53					11.80	.28		12.08	2	PAID IN FULL	MAY 17 1956	6660		12.08							
3												3												
4			67					14.92	.34		15.26	4	PAID IN FULL	MAY 31 1956	12074		15.26							
5			27					6.02	.14		6.16	5	PAID IN FULL	MAY 31 1956	12075		6.16							
6	SOLD FOR TAXES		53					11.80	.28		12.08	6										12.08		
7	SOLD FOR TAXES		H 81					18.04			18.04	7										18.04		
8	SOLD FOR TAXES		H 48					10.68			10.68	8										10.68		
9	SOLD FOR TAXES		H 56					12.46			12.46	9										12.46		
10												10												
11	SOLD FOR TAXES		H 75					16.70			16.70	11										16.70		
12	SOLD FOR TAXES		H 157					34.96			34.96	12										34.96		
13			H 126					28.06			28.06	13	2nd Half Paid 1st Half Paid	OCT 31 1956 MAY 31 1956	11333		21.15		21.15					
14			H 64					14.24			14.24	14	2nd Half Paid 1st Half Paid	OCT 31 1956 MAY 31 1956	15780									
15												15												
16			H 34					7.58			7.58	16	PAID IN FULL	MAY 31 1956										
17			H 32					7.12			7.12	17	PAID IN FULL	MAY 31 1956	12073		20.72							
18			H 27					6.02			6.02	18	PAID IN FULL	MAY 31 1956										
19												19												
20												20												
			H 700 293 952					211.98	1.30		213.28						87.21		21.15			104.92		

Assessment Roll and Tax List of Real Property in the Town of Bowen, Cass County, Minnesota, for Taxes for the Year 1955.

Form 3CD (35) HILL-BURTON COMPANY, MINNEAPOLIS

*Indicate Type of Property: R - Residential, C - Commercial, I - Industrial, U - Utility, F - Farm

	In Whose Name Assessed	To Whom Transferred	Description of Property: Subdivision	Sec. or Lot	Town or Block	Rng	Number of Acres of Land (Acres / 100ths)	No. School District	Indicate Homestead Tax Yes or No	Indicate Agricultural Tax Yes or No	Indicate Type of Property	True and Full Valuations: Land Exclusive of Structures and Improvements (Dollars)	Buildings and Other Structures (Dollars)	Machinery Permanently Attached to Real Estate (Dollars)	Total True and Full Value (Dollars)	Assessed Valuations: Rural: Homestead Up to $4,000 20% (Dollars)	Rural: Over $4,000 and Non-Homestead 33⅓% (Dollars)	All Other: Homestead Up to $4,000 25% (Dollars)	All Other: Over $4,000 and Non-Homestead 40% (Dollars)	Machinery Permanently Attached to Real Estate 33⅓% (Dollars)	Total Assessed Value (Dollars)	Total Assessed Value as Equalized by the Board of Review (Dollars)	Final Equalized Value (Dollars)
1	Lavene & Martha L. Vincent & Herbert R. & Nelle A. Craswell		N E ¼ of N E ¼	Lot 5	10th	139	30 40.50	Urn	No	Yes													
2			N W ¼ of N E ¼	Lot 4																			
3	Lavene & Martha L. Vincent & Herbert R. & Nelle A. Craswell		Lot 4 less Hwy & less S 200' S W ¼ of N E ¼				39.49		"	"													
4	Herbert R. & Nelle A. Craswell		Part of Lot 5 ~~S E ¼ of N E ¼~~																				
5	W. H. Lobes		N 200' of S 500' of Lot 4 Part of Blk 6																				
6	Gunard Johnson		N E ¼ of N W ¼	Lot 2			30.35		No	"													
7	Wm. F. Roy W. & Gertrude A. Curney		N W ¼ of N W ¼	Lot 1			26		"	"													
8	Virgil Alexander		S W ¼ of N W ¼	Lot 11			11.60		"	"													
9	Lavene & Martha L. Vincent & H. R. & Nelle A. Craswell		S E ¼ of N W ¼	Lot 6 less 2.00 acres			12.75		"	"													
10	Lavene & Martha L. Vincent		N 200' of S 200' of Lot 4						"	"													
11	Roy W. & Gertrude A. Curney		N E ¼ of S W ¼	Lot 10			33.50		"	"													
12	& Otto T. & Stella B. Kaste		N W ¼ of S W ¼																				
13	" " "		S W ¼ of S W ¼	Lot 9			31.45		"	"													
14	Ralph & Selina Porfahl		N 400' of Lot 4 N 400' of Lot 4 S E ¼ of S W ¼ W of Rd.						"	"													
15	Lavene & Martha L. Vincent		N 400' of Lot 4 E of Rd.						"	"													
16	State of Minnesota		N E ¼ of S E ¼																				
17	State of Minnesota		N W ¼ of S E ¼	Lot 7																			
18	State of Minnesota		S W ¼ of S E ¼	Lot 5																			
19	State of Minnesota		S E ¼ of S E ¼																				
20	Walter J. & Elsie M. Shemlike		S. 110' of Lot 4																				
							286.44																

Cass County, Minnesota, for Taxes for the Year 1955.

	Sold for Taxes	Valuations by School Districts as Equalized by Department of Taxation: District No. ..... Rate ..... Mills (Dollars)	District No. ..... Rate ..... Mills (Dollars)	District No. 2616 Rate 1.1 Mills (Dollars)	District No. ..... Rate ..... Mills (Dollars)	District No. ..... Rate ..... Mills (Dollars)	District No. ..... Rate ..... Mills (Dollars)	Tax Including State Homestead ..... Mills ($ cts.)	State Tax on Non-Homestead 5.11 Mills ($ cts.)	Special Taxes ($ cts.)	Total Taxes ($ cts.)		Paid	When Paid (Month Day Year)	Number of Receipt	March Settlement 1956 ($ cts.)	June Settlement 1956 ($ cts.)	Penalty ($ cts.)	November Settlement 1956 ($ cts.)	Penalty ($ cts.)	Collections to First Monday in January 1957 ($ cts.)	Penalty ($ cts.)	Delinquent on First Monday in January 1957 ($ cts.)	Total Delinquent Tax and Penalty ($ cts.)	Remarks
1			93					1874	48		1922	1	2nd Half Paid 1st Half Paid	JUN 29 1956 MAY 31 1956	7387 2668		961		961					
2												2												
3			80					1612	42		1654	3	~~2nd Half Paid~~ ~~1st Half Paid~~	JUN 29 1956 MAY 31 1956	7384 2668		827		827					
4												4												
5												5												
6			114					2296	58		2354	6	2nd Half Paid 1st Half Paid	OCT 31 1956 MAY 31 1956	15123 12077		1177		1177					
7			185					3728	96		3824	7	2nd Half Paid 1st Half Paid	OCT 31 1956 MAY 31 1956	15118 12076		1912		1912					
8			28					564	14		578	8	2nd Half Paid 1st Half Paid	OCT 22 1956 MAY 31 1956	14777 12077		289		289					
9			35					706	18		724	9	2nd Half Paid 1st Half Paid	JUN 24 1956 MAY 31 1956	7387 12084		362		362					
10			311					6266	160		6426	10	Balance Paid	MAY 31 1956	12087		4135							
11			79					1592	40		1632	11	2nd Half Paid 1st Half Paid	OCT 31 1956 MAY 31 1956	15118 12076		816		816					
12												12												
13			80					1612	42		1654	13	2nd Half Paid 1st Half Paid	OCT 31 1956 MAY 31 1956	15118 12076		827		827					
14			17					342	08		350	14	PAID IN FULL	MAY 31 1956	12085		350							
15	HOLD FOR TAXES		40					806	20		826	15											826	
16												16												
17												17												
18												18												
19												19												
20												20												
			1062					21398	546		21944						18249		7171				826	

Hillsboro Point
Schoolcraft
Woodland
Deadlines Beach
Sunset Shoreline Beach
Turkey Bay

Assessment Roll and Tax List of Real Property in the Town of Pequot

Form 5CD (55) SALES-DATE DEPART., SUBMITTED

*Indicate Type of Property: R - Residential, C - Commercial, I - Industrial, U - Utility, F - Farm

	IN WHOSE NAME ASSESSED	TO WHOM TRANSFERRED	DESCRIPTION OF PROPERTY: SUBDIVISION	Sec. or Lot	Town of Block	Rng	Number of Acres of Land: Acres	100ths	No. School District	Indicate Homestead Tax No	Indicate Agricultural Tax No	*Indicate Type of Property	TRUE AND FULL VALUATIONS: LAND Exclusive of Structures Improvements	BUILDINGS and Other Structures	MACHINERY Permanently Attached to Real Estate	TOTAL True and Full Value	ASSESSED VALUATIONS: RURAL: Homestead Up to $4,000 20%	RURAL: Over $4,000 and Non-Homestead 33⅓%	ALL OTHER: Homestead Up to $4,000 25%	ALL OTHER: Over $4,000 and Non-Homestead 40%	MACHINERY Permanently Attached to Real Estate 33⅓%	TOTAL ASSESSED VALUE	Total Assessed Value as Equalized by the Board of Review	FINAL EQUALIZED VALUE
													Dollars	Dollars	Dollars	Dollars	Dollars	Dollars	Dollars	Dollars	Dollars	Dollars	Dollars	Dollars
1	State of Minnesota		NE¼ of NE¼	11	139	30			Un															
2	State of Minnesota		NW¼ of NE¼																					
3	State of Minnesota		SW¼ of NE¼																					
4	State of Minnesota		SE¼ of NE¼																					
5	Paul J. & Mary J. E. Klund		1 ac. of Lot 2				1			No	No													
6	Alfred T. & Hazel E. Beeson; Homer & Ella Secor		Lot 1 NE¼ of NW¼ less 6.43 acres sold				20	32		Yes	No	"												
7	Paul J. & Mary J. E. Klund		1 ac. of Lot 2; NW¼ of SW¼				1			No	"	"												
8	Hermann H. & Martha E. Wolf		Lot 2 less Lots 1 & 2 in Plat of Pinney Bay; Due to Swendson & Gillespie				22	71		"	"	"												
9	Wendell M. & Louise Berger		Off unplatted portion of Lot 2 lying S. of Lots 3, 4, 5, 6, 7, 8 & 9 of Pinney Bay				7	50		"	"	"												
10	Richard L. & Esther M. Gillespie		150' x 396' x 128' x 165' (Ride X 24 to Wade Abrams of Lot 1)				2			"	"	"												
11	" " "		150' of Lot 2 NW¼				40			"	"	"												
12	Arvid & Lorraine Anderson		NW¼ of SW¼				40			no														
13	State of Minnesota		SW¼ of SW¼																					
14	State of Minnesota		SE¼ of SW¼																					
15	Richard L. & Esther M. Gillespie		75' wide S. & W. on N. & E. Corners of Lot 2 to lake about 400'				1			No	"													
16	State of Minnesota		NE¼ of SE¼																					
17	State of Minnesota		NW¼ of SE¼																					
18	State of Minnesota		SW¼ of SE¼																					
19	State of Minnesota		SE¼ of SE¼																					
20	Anthony J. & Charlotte H. Dublon		449.45' x 135' x 350' x 658.3' x 132.7' x 300' of Lot 1				4	7		No	"													
	Anthony J. & Charlotte H. Dublon		100' x 189.7' of Lot 1				140	43																

Cass County, Minnesota, for Taxes the Year 1955.

	SOLD FOR TAXES	VALUATIONS BY SCHOOL DISTRICTS AS EQUALIZED BY DEPARTMENT OF TAXATION: District No. ..... Rate ..... Mills	District No. ..... Rate ..... Mills	District No. ..... Rate ..... Mills	District No. 1 Rate 24.4 Mills	District No. ..... Rate ..... Mills	District No. ..... Rate ..... Mills	Tax including State Homestead ..... Mills	State Tax on Non-Homestead 5.4 Mills	SPECIAL TAXES	TOTAL TAXES		PAID	WHEN PAID: Month	Day	Year	Number of Receipt	March Settlement 1956	June Settlement 1956	Penalty	November Settlement 1956	Penalty	Collections to First Monday in January 1957	Penalty	Delinquent on First Monday in January 1957	Total Delinquent Tax and Penalty	REMARKS
		Dollars	Dollars	Dollars	Dollars	Dollars	Dollars	$ cts.	$ cts.	$ cts.	$ cts.							$ cts.	$ cts.	$ cts.	$ cts.	$ cts.	$ cts.	$ cts.	$ cts.	$ cts.	
1												1															
2												2															
3												3															
4												4															
5				10				222	06		228	5	2nd Half Paid; 1st Half Paid	AUG 4; MAY 31	1956; 1956	10732; 12083		114;		114;						
6				H 110; 217				7242	112		7354	6	PAID IN FULL	MAY 28	1956	12083			7354;								
7				10				222	06		228	7	2nd Half Paid; 1st Half Paid	AUG 4; MAY 31	1956; 1956	10732; 12073			114;		114;						
8	SOLD FOR TAXES			329				7286	170		7456	8	2nd Half Paid; 1st Half Paid	OCT 31; MAY 31	1956; 1956	15718; 12054			37 28;		37 28;						Paid Under Protest
9				21				466	10		476	9	Forfeited; PAID IN FULL	SEP 12; AUG 4	1956; 1956	13981; 10734					476;	09					
10				190				4208	98		4306	10	PAID IN FULL	MAY 31	1956	12081			4306;								
11				26				576	14		590	11	PAID IN FULL	MAY 31	1956	12081			590;								
12				20				442	10		452	12													452	452	
13												13															
14												14															
15				10				222	06		228	15	PAID IN FULL	MAY 31	1956	12081			228;								
16												16															
17												17															
18												18															
19												19															
20				58; H 110; Bell 1001				1284	30		1314	20	PAID IN FULL	MAY 31	1956	12082			1314;								
							Unma	22170	462		22632								17248;		44832				452		

Assessment Roll and Tax List of Real Property in the Town of Pomona

Form 2CD (55) 50,000-8-56 DIRECT, SYRACUSE

*Indicate Type of Property: R - Residential, C - Commercial, I - Industrial, U - Utility, F - Farm

	IN WHOSE NAME ASSESSED	TO WHOM TRANSFERRED	DESCRIPTION OF PROPERTY: SUBDIVISION	Sec. or Lot	Town or Block	Rng	Number of Acres: Acres	Number of Acres: 100ths	No. School District	Indicate Homestead Yes or No	Indicate Agricultural Yes or No	* Indicate Type of Property	TRUE AND FULL VALUATIONS: LAND Exclusive of Structures or Improvements (Dollars)	BUILDINGS and Other Structures (Dollars)	MACHINERY Permanently Attached to Real Estate (Dollars)	TOTAL True and Full Value (Dollars)	ASSESSED VALUATIONS: RURAL: Homestead Up to $4,000 20% (Dollars)	RURAL: Over $4,000 and Non-Homestead 33⅓% (Dollars)	ALL OTHER: Homestead Up to $4,000 25% (Dollars)	ALL OTHER: Over $4,000 and Non-Homestead 40% (Dollars)	MACHINERY Permanently Attached to Real Estate 33⅓% (Dollars)	TOTAL ASSESSED VALUE (Dollars)	Total Assessed Value as Equalized by the Board of Review (Dollars)	FINAL EQUALIZED VALUE (Dollars)
1	Richard B. & Esther M. Gillespie		E 20' of W 135' of Govt Lot 1 NE¼ of NW¼	11	139	20		20	Un	No	No													
2	" " "		W 100' of E 135' of the N½ of W½ of Lot 2					150		"	"													
3	R. M. Shimmin		part of Lot 2: Vacated Lots 8 & 10 of Lurings Bay & street along & alley inside Lots 8 & 10							"	"													
4			SE¼ of NE¼																					
5																								
6			NE¼ of NW¼																					
7			NW¼ of NW¼																					
8			SW¼ of NW¼																					
9			SE¼ of NW¼																					
10																								
11			NE¼ of SW¼																					
12			NW¼ of SW¼																					
13			SW¼ of SW¼																					
14			SE¼ of SW¼																					
15																								
16			NE¼ of SE¼																					
17			NW¼ of SE¼																					
18			SW¼ of SE¼																					
19			SE¼ of SE¼																					
20																								
								170																

Real Estate

	SOLD FOR TAXES	VALUATIONS BY SCHOOL DISTRICTS AS EQUALIZED BY DEPARTMENT OF TAXATION: District No. Rate ... Mills (Dollars)	District No. Rate ... Mills (Dollars)	District No. Rate ... Mills (Dollars)	District No. 34 Rate 13.1 Mills (Dollars)	District No. Rate ... Mills (Dollars)	District No. Rate ... Mills (Dollars)	Tax including State Homestead ... Mills ($ cts.)	State Tax on Non-Homestead 5.1 Mills ($ cts.)	SPECIAL TAXES ($ cts.)	TOTAL TAXES ($ cts.)		PAID	WHEN PAID: Month Day Year	Number of Receipt	March Settlement 1956 ($ cts.)	June Settlement 1956 ($ cts.)	Penalty ($ cts.)	November Settlement 1956 ($ cts.)	Penalty ($ cts.)	Collections to First Monday in January 1957 ($ cts.)	Penalty ($ cts.)	Delinquent on First Monday in January 1957 ($ cts.)	Penalty ($ cts.)	Total Delinquent Tax and Penalty ($ cts.)	REMARKS
1				15				332	08		340	1	PAID IN FULL	MAY 31 1956	12081		340								
2				23				510	12		522	2	PAID IN FULL	MAY 31 1956	12081		522								
3				40				886	20		906	3	Paid in Full	OCT 25 1956	15358										
													Paid in Full	MAY 31 1956	12080		453		453						
4												4													
5												5													
6												6													
7												7													
8												8													
9												9													
10												10													
11												11													
12												12													
13												13													
14												14													
15												15													
16												16													
17												17													
18												18													
19												19													
20												20													
				78	unpaid	1928	40				1768						1315		453						

Hill Top Point
Schoolcraft
Deadmans Beach
Sucker Creek
Pimmesboo Beach
Fishing Bay

Assessment Roll and Tax List of Real Property in the Town of Powers, Cass County, Minnesota, for Taxes for the Year 1955.

Form SCD (55) MILLS-BATE PRINTING, MINNEAPOLIS

*Indicate Type of Property: R - Residential, C - Commercial, I - Industrial, U - Utility, F - Farm

	IN WHOSE NAME ASSESSED	TO WHOM TRANSFERRED	DESCRIPTION OF PROPERTY: SUBDIVISION	Sec. or Lot	Town or Block	Rng	Number of Acres of Land: Acres	100ths	Sch. School District	Indicate Homestead Tax or No	Indicate Agricultural Tax or No	*Indicate Type of Property	TRUE AND FULL VALUATIONS: LAND Exclusive of Structures and Improvements (Dollars)	BUILDINGS and Other Structures (Dollars)	MACHINERY Permanently Attached to Real Estate (Dollars)	TOTAL True and Full Value (Dollars)	ASSESSED VALUATIONS: RURAL: Homestead Up to $4,000 20% (Dollars)	RURAL: Over $4,000 and Non-Homestead 33⅓% (Dollars)	ALL OTHER: Homestead Up to $4,000 25% (Dollars)	ALL OTHER: Over $4,000 and Non-Homestead 40% (Dollars)	MACHINERY Permanently Attached to Real Estate 33⅓% (Dollars)	TOTAL ASSESSED VALUE (Dollars)	Total Assessed Value as Equalized by the Board of Review (Dollars)	FINAL EQUALIZED VALUE (Dollars)
1	State of Minnesota		NE¼ of NE¼		12	134	30		Und. 30															
2	State of Minnesota		NW¼ of NE¼																					
3	State of Minnesota		SW¼ of NE¼																					
4	State of Minnesota		SE¼ of NE¼																					
5																								
6	State of Minnesota		NE¼ of NW¼																					
7	State of Minnesota		NW¼ of NW¼																					
8	State of Minnesota		SW¼ of NW¼																					
9	State of Minnesota		SE¼ of NW¼																					
10																								
11	State of Minnesota		NE¼ of SW¼																					
12	State of Minnesota		NW¼ of SW¼																					
13	State of Minnesota		SW¼ of SW¼																					
14	State of Minnesota		SE¼ of SW¼																					
15																								
16	State of Minnesota		NE¼ of SE¼																					
17	State of Minnesota		NW¼ of SE¼																					
18	State of Minnesota		SW¼ of SE¼																					
19	State of Minnesota		SE¼ of SE¼																					
20																								

	SOLD FOR TAXES	VALUATIONS BY SCHOOL DISTRICTS AS EQUALIZED BY DEPARTMENT OF TAXATION: District No.... Rate..... ....Mills (Dollars)	District No.... Rate..... ....Mills (Dollars)	District No.... Rate..... ....Mills (Dollars)	District No.... Rate..... ....Mills (Dollars)	District No.... Rate..... ....Mills (Dollars)	District No.... Rate..... ....Mills (Dollars)	Tax including State Homestead ....Mills ($ cts.)	State Tax on Non-Homestead ....Mills ($ cts.)	SPECIAL TAXES ($ cts.)	TOTAL TAXES ($ cts.)		PAID	WHEN PAID: Month Day Year	Number of Receipt	March Settlement 1956 ($ cts.)	June Settlement 1956 ($ cts.)	Penalty ($ cts.)	November Settlement 1956 ($ cts.)	Penalty ($ cts.)	Collections to First Monday in January 1957 ($ cts.)	Penalty ($ cts.)	Delinquent on First Monday in January 1957 ($ cts.)	Total Delinquent Tax and Penalty ($ cts.)	REMARKS
1												1														
2												2														
3												3														
4												4														
5												5														
6												6														
7												7														
8												8														
9												9														
10												10														
11												11														
12												12														
13												13														
14												14														
15												15														
16												16														
17												17														
18												18														
19												19														
20												20														

Assessment Roll and Tax List of Real Property in the Town of Power, Cass County, Minnesota, for Taxes for the Year 1955.

Form 5CD (55) MULTI-DATE DUPLIC. MINNESOTA

*Indicate Type of Property: R - Residential, C - Commercial, I - Industrial, U - Utility, F - Farm

	IN WHOSE NAME ASSESSED	TO WHOM TRANSFERRED		DESCRIPTION OF PROPERTY: SUBDIVISION	Sec. or Lot	Town or Block	Rng	Number of Acres of Land: Acres	100ths	Sch. District	Indicate Homestead Tax or No	Indicate Veteran Tax or No	*Indicate Type of Property	TRUE AND FULL VALUATIONS: LAND Exclusive of Structures and Improvements (Dollars)	BUILDINGS and Other Structures (Dollars)	MACHINERY Permanently Attached to Real Estate (Dollars)	TOTAL True and Full Value (Dollars)	ASSESSED VALUATIONS: RURAL: Homestead Up to $4,000 20% (Dollars)	RURAL: Over $4,000 and Non-Homestead 33⅓% (Dollars)	ALL OTHER: Homestead Up to $4,000 25% (Dollars)	ALL OTHER: Over $4,000 and Non-Homestead 40% (Dollars)	MACHINERY Permanently Attached to Real Estate 33⅓% (Dollars)	TOTAL ASSESSED VALUE (Dollars)	Total Assessed Value as Equalized by the Board of Review (Dollars)	FINAL EQUALIZED VALUE (Dollars)
	State of Minnesota		1	NE¼ of NE¼ } Lot 1	13	139	30			3-4 30															
			2	NW¼ of NE¼ }																					
			3	SW¼ of NE¼																					
			4	SE¼ of NE¼																					
			5																						
	State of Minnesota		6	NE¼ of NW¼ Lot 2																					
	State of Minnesota		7	NW¼ of NW¼ Lot 3																					
			8	SW¼ of NW¼																					
			9	SE¼ of NW¼																					
			10																						
			11	NE¼ of SW¼																					
			12	NW¼ of SW¼																					
			13	SW¼ of SW¼																					
			14	SE¼ of SW¼																					
			15																						
	Andrew Renck		16	NE¼ of SE¼ Lot 5				25	45		Yes	No													
	Mabel F. Lee		17	NW¼ of SE¼, E½ of Lot 4					80		No	Yes													
	Gudson Sta Moure Co.		18	Lot 4 less E½ SW¼ of SE¼				40	20		No	"													
	Andrew Renck		19	SE¼ of SE¼					40		Yes	No													
			20																						
								106	45																

	SOLD FOR TAXES	VALUATIONS BY SCHOOL DISTRICTS AS EQUALIZED BY DEPARTMENT OF TAXATION: District No. 3-8 Rate 42.5 Mills (Dollars)	District No. 3-30 Rate 42.5 Mills (Dollars)	District No..... Rate..... Mills (Dollars)	District No..... Rate..... Mills (Dollars)	District No..... Rate..... Mills (Dollars)	Tax including State Homestead .....Mills ($ cts.)	State Tax on Non-Homestead 5.1 Mills ($ cts.)	SPECIAL TAXES ($ cts.)	TOTAL TAXES ($ cts.)	PAID	WHEN PAID: Month Day Year	Number of Receipt	March Settlement 1956 ($ cts.)	June Settlement 1956 ($ cts.)	Penalty ($ cts.)	November Settlement 1956 ($ cts.)	Penalty ($ cts.)	Collections to First Monday in January 1957 ($ cts.)	Penalty ($ cts.)	Delinquent on First Monday in January 1957 ($ cts.)	Total Delinquent Tax and Penalty ($ cts.)	REMARKS
1																						
2																						
3																						
4																						
5																						
6																						
7																						
8																						
9																						
10																						
11																						
12																						
13																						
14																						
15																						
16		N 25 / 75					2476	38		2514	PAID IN FULL	APR 20 1956	5477		2514							
17	10						222	06		228	PAID IN FULL	MAY 31 1956			228							
18	142						4274	100		4374	PAID IN FULL	MAY 31 1956	12084		4374							
19	H 175						3846			3846	PAID IN FULL	APR 20 1956	5477		3846							
20	H 175 / 202 / 377	H 25 / 75 / 100	250 / 219 / 471			30 na	4476 / 8342 / 10863	144		11012					11012							

Assessment Roll and Tax List of Real Property in the Town of Pawnee

Form 5CD (35) WILLIAM-BRADY COMPANY, MINNEAPOLIS

*Indicate Type of Property: R - Residential, C - Commercial, I - Industrial, U - Utility, F - Farm

	In whose name assessed	To whom transferred		Description of property: Subdivision	Sec. or Lot	Town or Block	Rng.	Number of Acres of Land: Acres	100ths	No. School District	Indicate Homestead Tax or No	Indicate Agricultural Tax or No	*Indicate Type of Property	True and Full Valuations: Land Exclusive of Structures and Improvements	Buildings and Other Structures	Machinery Permanently Attached to Real Estate	Total True and Full Value	Assessed Valuations: Rural: Homestead Up to $4,000 20%	Rural: Over $4,000 and Non-Homestead 33⅓%	All Other: Homestead Up to $4,000 25%	All Other: Over $4,000 and Non-Homestead 40%	Machinery Permanently Attached to Real Estate 33⅓%	Total Assessed Value	Total Assessed Value as Equalized by the Board of Review	Final Equalized Value
								Acres	100ths					Dollars	Dollars	Dollars	Dollars	Dollars	Dollars	Dollars	Dollars	Dollars	Dollars	Dollars	Dollars
	State of Minnesota		1	NE¼ of NE¼ Lot 1	14	124	30			9 and 50															
	Walter F. Quist		2	NW¼ of NE¼ Lot 2				64	66	10	Yes														
			3	SW¼ of NE¼																					
			4	SE¼ of NE¼																					
			5																						
	State of Minnesota		6	NE¼ of NW¼																					
	State of Minnesota		7	NW¼ of NW¼																					
	State of Minnesota		8	SW¼ of NW¼																					
	State of Minnesota		9	SE¼ of NW¼																					
	Lyman M. & John H. Leef		10	N 20 rds of Lot 3				12	69		No	"													
	Basil G. & Lola M. Wyatt		11	So 30 rds of Lot 3				15	31		"	"													
	State of Minnesota		12	NW¼ of SW¼																					
	Walter Foltz		13	SW¼ of SW¼ Lot 5				28	16		"	"													
	~~Walter Foltz~~ George H. & Bessie N. Krieger W/H		14	SE¼ of SW¼ Lot 6				25	05		"	"													
	~~Walter Foltz~~ Bernard J. Kuder																								
	C. N. & Clara Bucan Leef		15	N 20 rds of E 6 rds of Lot 2				15	30		"	"													
			16	NE¼ of SE¼																					
			17	NW¼ of SE¼																					
			18	SW¼ of SE¼																					
			19	SE¼ of SE¼																					
			20																						
								161	75																

	Sold for Taxes	Valuations by School Districts as Equalized by Department of Taxation: District No. 3.D. Rate 62.2 Mills	District No.... Rate.... Mills	District No.... Rate.... Mills	District No.... Rate.... Mills	District No.... Rate.... Mills	District No.... Rate.... Mills	Tax including State Homestead .....Mills $ cts.	State Tax on Non-Homestead 21.1 Mills $ cts.	Special Taxes $ cts.	Total Taxes $ cts.	Paid	When Paid: Month Day Year	Number of Receipt	March Settlement 1956 $ cts.	June Settlement 1956 $ cts.	Penalty $ cts.	November Settlement 1956 $ cts.	Penalty $ cts.	Collections to First Monday in January 1957 $ cts.	Penalty $ cts.	Delinquent on First Monday in January 1957 $ cts.	Total Delinquent Tax and Penalty $ cts.	Remarks
		Dollars	Dollars	Dollars	Dollars	Dollars	Dollars																	
1																								
2		379						8438	196		8634	PAID IN FULL	MAY 31 1956	12817		8634								
3																								
4																								
5																								
6																								
7																								
8																								
9																								
10		83						1846	42		1890											1890	1890	2079
11		125						2784	64		2848	PAID IN FULL	MAY 4 1956	6060		2848								
12																								
13		194						4320	100		4420	PAID IN FULL	MAY 31 1956	12886		4420								
14		178						3964	92		4056	Balance Paid	OCT 13 1956	12513				1556						
									40			Part Paid	MAY 31 1956	12161		2500								
15		117						2606	60		2666	PAID IN FULL	MAY 1956	12955		2666								
16																								
17																								
18																								
19																								
20																								
		1096						23960	554		24514					21068		1556				1890		

Assessment Roll and Tax List of Real Property in the Town of Powers

Form SCD (55) 50M-20-5-56 DUPLEX, MINNEAPOLIS

*Indicate Type of Property: R-Residential, C-Commercial, I-Industrial, U-Utility, F-Farm

	In whose name assessed	To whom transferred	Description of property: Subdivision	Sec. or Lot	Town or Block	Rng.	Number of Acres of Land: Acres	100ths	No. School District	Indicate Homestead Tax Re	Indicate Agricultural-Land Tax Re	*Indicate Type of Property	True and Full Valuations: Land Exclusive of Structures and Improvements	Buildings and Other Structures	Machinery Permanently Attached to Real Estate	Total True and Full Value	Assessed Valuations: Rural: Homestead Up to $4,000 20%	Rural: Over $4,000 and Non-Homestead 33⅓%	All Other: Homestead Up to $4,000 25%	All Other: Over $4,000 and Non-Homestead 40%	All Other: Machinery Permanently Attached to Real Estate 33⅓%	Total Assessed Value	Total Assessed Values Equalized by the Board of Review	Final Equalized Value
							Acres	100ths					Dollars	Dollars	Dollars	Dollars	Dollars	Dollars	Dollars	Dollars	Dollars	Dollars	Dollars	Dollars
1	A. J. Roberts & R. L. Sharpe		NE¼ of NE¼	NS	12	49.50	40		20	No	Yes													
2	" " "		NW¼ of NW¼ Lot 2				38.70		"	"														
3	State of Minnesota		SW¼ of NE¼																					
4	State of Minnesota		SE¼ of NE¼																					
5																								
6	William Turney		NE¼ of NW¼ Lot 2				25.50		No	"														
7	Roy & Gertrude Turney		Lot 4 less that part lying N of road				31.70		"	"														
8			Lot 5 less No. of El. Sunni SW¼ of NW¼																					
9	State of Minnesota		SE¼ of NW¼																					
10	Paul L. Bietz		All of Lot 4 lying S of rd.				18.20		"	"														
11	State of Minnesota		NE¼ of SW¼																					
12	Floyd & Eugene Bradfield		NW¼ of SW¼ Lot 6				52.00		"	"														
13	Kenneth Scott		SW¼ of SW¼ Lot 7				39.70		"	"														
14	" "		SE¼ of SW¼				40		"	"														
15																								
16	State of Minnesota		NE¼ of SE¼																					
17	State of Minnesota		NW¼ of SE¼																					
18	State of Minnesota		SW¼ of SE¼																					
19	Arthur Rauck		SE¼ of SE¼ Lot 1				39.50		"	"														
20																								
							291.70																	

Cass County, Minnesota, for Taxes for the Year 1955.

	Sold for Taxes	Valuations by School Districts as Equalized by Department of Taxation: District No. 3.0 Rate 22.4 Mills	District No. Rate ..... Mills	District No. Rate ..... Mills	District No. Rate ..... Mills	District No. Rate ..... Mills	District No. Rate ..... Mills	Tax including State Homestead ..... Mills	State Tax on Non-Homestead 24.1 Mills	Special Taxes	Total Taxes	Paid	When Paid: Month Day Year	Number of Receipt	March Settlement 1956	June Settlement 1956	Penalty	November Settlement 1956	Penalty	Collections to First Monday in January 1957	Penalty	Delinquent on First Monday in January 1957	Total Delinquent Tax and Penalty	Remarks
		Dollars	Dollars	Dollars	Dollars	Dollars	Dollars	$ cts.	$ cts.	$ cts.	$ cts.				$ cts.	$ cts.	$ cts.	$ cts.	$ cts.	$ cts.	$ cts.	$ cts.	$ cts.	
1		80						1782	42		1824	2nd Half Paid 1st Half Paid	OCT 9 1956 MAY 31 1956	12221 12194		1800		18 00						
2		78						1736	40		1776	2nd Half Paid 1st Half Paid	OCT 9 1956 MAY 31 1956											
3																								
4																								
5																								
6		67						1492	34		1526	PAID IN FULL 2nd Half Paid	MAY 31 1956 OCT 31 1956	12188 15119		1526								
7		59						1314	30		1344	1st Half Paid	MAY 31 1956	12076		672		6 72						
8																								
9																								
10		43						958	22		980	PAID IN FULL	MAY 31 1956	12172		980								
11																								
12		95						2116	50		2166	2nd Half Paid 1st Half Paid	OCT 31 1956 MAY 31 1956	16869 11839		1083		10 83						
13		80						1782	42		1824	PAID IN FULL	MAY 31 1956			1824								
14		80						1782	42		1824	PAID IN FULL	MAY 31 1956	12189		1824								
15																								
16																								
17																								
18																								
19		80						1782	42		1824	PAID IN FULL	MAY 28 1956	5477		1824								
20																								
		662						14744	344		15088					11533		3555						

Assessment Roll and Tax List of Real Property in the Towns of Powers, Cass County, Minnesota, for Taxes for the Year 1955.

Form SCD (33) BRADY-DAVE DISPLAY, MINNEAPOLIS

*Indicate Type of Property: R-Residential, C-Commercial, I-Industrial, U-Utility, F-Farm

	In Whose Name Assessed	To Whom Transferred	Description of Property: Subdivision	Sec. or Lot	Town or Block	Rng.	Number of Acres of Land: Acres	100ths	No. School District	Indicate Homestead Tax Yes or No	Indicate Agricultural Tax Yes or No	*Indicate Type of Property	True and Full Valuations: Land Exclusive of Structures and Improvements	Buildings and Other Structures	Machinery Permanently Attached to Real Estate	Total True and Full Value	Assessed Valuations: Rural: Homestead Up to $1,000 20%	Rural: Over $1,000 and Non-Homestead 33⅓%	All Other: Homestead Up to $1,000 25%	All Other: Over $1,000 and Non-Homestead 40%	All Other: Machinery Permanently Attached to Real Estate 33⅓%	Total Assessed Value	Total Assessed Valuation Equalized by the Board of Review	Final Equalized Value	Remarks
													Dollars	Dollars	Dollars	Dollars	Dollars	Dollars	Dollars	Dollars	Dollars	Dollars	Dollars	Dollars	
	Alice V. Almquist & Frances M. +		Lot 1 less W 16½' to Leeds						Sod																
1	Leonard E. Nordstrom		NE¼ of NW¼	16	139	20	39.25		30	No	Yes														
	~~William E. + Hannah M. Brown, Jr. et al~~																								
	~~William H. and H. Irene Tyson~~																								
2	" " " "		NW¼ of NE¼ less E 16½' less W 20'				39.50			Yes	"														
3	" " " "		SW¼ of NE¼ less E 16½' less W 20'				39.50			"	"														
	Alice V. Almquist & Frances McLeonard Nordstrom		Lot 2 less W 16½'																						
4			SE¼ of NE¼				22			No	"														
5	Clarence R. + Irene Adele Leeds		W 20' of W½ of NE¼							"	"														
6	Alfred Anderson		NE¼ of NW¼				40			"	"														
7	Myron B. Griffith		NW¼ of NW¼				40			"	"														
8	" "		SW¼ of NW¼				40			"	"														
9	Helen H. Cummins		SE¼ of NW¼				40			"	"														
10	H. C. + Helen H. Cummins		Part of Lot 5 & Strip 21.33' X 1083.96' N of & Parallel to W Line of Lot 5 Beach Rd.																						
11	Helen H. Cummins		NE¼ of SW¼ Lot 4				39.75			"	"														
12	Clyde Lundy		NW¼ of SW¼				40			Yes	"														
13	H. C. + Helen H. Cummins		SW¼ of SW¼				40			No	"														
14	Chas. L. Funk		Lot 5 less Plat 1 & Hwy less 2.22 ac. & less A strip 21.33' X 1083.96' N of & parallel to W line of Lot 5 Beach Rd.				9.40			"	"														
15	Clarence R. + Irene Adele Leeds		Cartway off S end of Lot 4 Lots 1 & 2 W½ of NE¼				1.85			Yes	"														
	" " " "		NE¼ of SE¼ Lot 3				53			"	"														
16			22 Acres of Lot 3																						
17	Clarence V. + Olive L. McCleary		NW¼ of SE¼				32			"	"														
18			SW¼ of SE¼																						
19	Clarence R. + Irene A. Leeds		SE¼ of SE¼ Lot 6				40			No	"														
20	" " "		Lot 7				30			"	"														
							506.35																		

	Sold for Taxes	Valuations by School Districts as Equalized by Department of Taxation: District No. Rate ..... Mills	District No. Rate ..... Mills	District No. Rate ..... Mills	District No. Rate ..... Mills	District No. Rate ..... Mills	Tax Including State Homestead ..... Mills	State Tax on Non-Homestead 2.11 Mills	Special Taxes	Total Taxes	Paid	When Paid: Month Day Year	Number of Receipt	March Settlement 1956	June Settlement 1956	Penalty	November Settlement 1956	Penalty	Collections to First Monday in January 1957	Penalty	Delinquent on First Monday in January 1957	Total Delinquent Tax and Penalty	Remarks
		Dollars	Dollars	Dollars	Dollars	Dollars	$ cts.	$ cts.	$ cts.	$ cts.				$ cts.	$ cts.	$ cts.	$ cts.	$ cts.	$ cts.	$ cts.	$ cts.	$ cts.	
											2nd Half Paid	OCT 24 1956	1486										
											1st Half Paid	MAY 31 1956	2091										
1		69					1442	34		1526					763		763						
2		N 179					3986			3986	PAID IN FULL	MAR 21 1956	4679		5544								
3		N 70					1558			1558	PAID IN FULL	MAR 21 1956											
											2nd Half Paid	OCT 24 1956	1483										
4		129					2828	66		2894	1st Half Paid	MAY 31 1956	2091		1447		1447						
5		10					222	06		228	PAID IN FULL	MAY 4 1956	5673		228								
6	SOLD FOR TAXES	129					2872	66		2938											2938		
7	SOLD FOR TAXES	63					1402	32		1434											1434		
8	SOLD FOR TAXES	139					3044	72		3116											3116		
9		107					2382	56		2438	PAID IN FULL	MAY 31 1956	10357		2438								
10																							
11		504					11222	260		11482	PAID IN FULL	MAY 31 1956	10352		11482								
12		N 61					1358			1358	PAID IN FULL	AUG 7 1956	06916				1358						
13		98					2182	50		2232	PAID IN FULL	MAY 31 1956	10352		2232								
14		34					758	18		776	PAID IN FULL	MAY 16 1956	6645		776								
15		N 4					90			90	PAID IN FULL	MAY 4 1956	5673		90								
16		N 187					4164			4164	PAID IN FULL	MAY 4 1956	5673		4164								
17		N 229					5098			5098	PAID IN FULL	MAY 31 1956	10896		5098								
18																							
19		33					734	16		750	PAID IN FULL	MAY 4 1956	5673		750								
20		3					66			66	PAID IN FULL	MAY 4 1956	5673		66								
		N 1330 1314 2044					45508	676		46184					35078		3568				7538		

Assessment Roll and Tax List of Real Property in the Town of Bowers

Cass County, Minnesota, for Taxes for the Year 1955.

Form 5CD (55) WILLIAMS-BATES COMPANY, MINNEAPOLIS

*Indicate Type of Property: R - Residential, C - Commercial, I - Industrial, U - Utility, F - Farm

	IN WHOSE NAME ASSESSED	TO WHOM TRANSFERRED	DESCRIPTION OF PROPERTY: SUBDIVISION	Sec. or Lot	Town or Block	Rng.	Number of Acres of Land: Acres	100ths	No. School District	Indicate Resident Tax or No	Indicate Agricultural Tax or No	*Indicate Type of Property	TRUE AND FULL VALUATIONS: LAND Exclusive of Structures and Improvements	BUILDINGS and Other Structures	MACHINERY Permanently Attached to Real Estate	TOTAL True and Full Value	ASSESSED VALUATIONS: RURAL: Homestead Up to $4,000 20%	Over $4,000 Used Non-Homestead 33⅓%	ALL OTHER: Homestead Up to $1,000 25%	Over $4,000 Used Non-Homestead 40%	MACHINERY Permanently Attached to Real Estate 33⅓%	TOTAL ASSESSED VALUE	Total Assessed Value as Equalized by the Board of Review	FINAL EQUALIZED VALUE
							Acres	100ths					Dollars	Dollars	Dollars	Dollars	Dollars	Dollars	Dollars	Dollars	Dollars	Dollars	Dollars	Dollars
1	Megan L. & Beulah Griffith		NE¼ of NE¼	11	139	30	39		30	No	Yes													
2	Lulu & Henry Hummel		NW¼ of NE¼				40				Yes													
3	Blanche Jaffke		SW¼ of NE¼				40				Yes													
4	" "		SE¼ of NE¼				40				Yes													
5	~~Clarence L. & Fern M. Hoop~~ State of Minnesota		Lying in TR Conf. of N84 & N54				5				No													
6	Marjorie Magdalene Burke		NE¼ of NW¼				40				Yes													
7	Lulu L. & Maurice F. Jaffke		NW¼ of NW¼				40				Yes													
8	" " "		SW¼ of NW¼				40				Yes													
9	Lorna & Jay Hamilton		SE¼ of NW¼				40				Yes													
10																								
11	" " "		NE¼ of SW¼				40				Yes													
12	State of Minnesota		NW¼ of SW¼																					
13	State of Minnesota		SW¼ of SW¼																					
14	Jac & Mary Johnson		SE¼ of SW¼				40				Yes													
15																								
16	Blanche Jaffke		NE¼ of SE¼				40				Yes													
17	" "		NW¼ of SE¼				40				Yes													
18	" "		SW¼ of SE¼				40				Yes													
19	" "		SE¼ of SE¼				40				Yes													
20																								
							560																	

	SOLD FOR TAXES	VALUATIONS BY SCHOOL DISTRICTS AS EQUALIZED BY DEPARTMENT OF TAXATION: District No. 30 Rate 62.5 Mills	District No. Rate Mills	District No. 32 Rate 62.5 Mills	District No. Rate Mills	District No. Rate Mills	District No. Rate Mills	Tax including State Homestead Mills	State Tax on Non-Homestead 51.1 Mills	SPECIAL TAXES	TOTAL TAXES	PAID	WHEN PAID: Month Day Year	Number of Receipt	March Settlement 1956	June Settlement 1956	Penalty	November Settlement 1956	Penalty	Collections to First Monday in January 1957	Penalty	Delinquent on First Monday in January 1957	Total Delinquent Tax and Penalty	REMARKS
		Dollars	Dollars	Dollars	Dollars	Dollars	Dollars	$ cts.	$ cts.	$ cts.	$ cts.				$ cts.	$ cts.	$ cts.	$ cts.	$ cts.	$ cts.	$ cts.	$ cts.	$ cts.	
1	SOLD FOR TAXES	145						3228	74		3302											3302		
2				262				6240	130		6370	2nd Half Paid 1st Half Paid	SEP 7 1956 MAY 31 1956	15825 11100		31 85		31 85						
3		H 46						1024			1024	2nd Half Paid 1st Half Paid	OCT 3 1 1956 MAY 31 1956	11848		11 80		11 80						
4		H 60						1336			1336	2nd Half Paid 1st Half Paid	OCT 3 1 1956 MAY 31 1956	15104										
5																								
6		99						2160	50		2210	PAID IN FULL	MAY 31 1956	12097		22 10								
7		H 65						1448			1448	Part Paid Balance Paid	MAY 31 1956 OCT 15 1956	12067		12 25		12 25						
8		H 45						1002			1002	Part Paid Balance Paid	MAY 31 1956 OCT 15 1956	14312										
9		H 119						2650			2650	Part Paid Balance Paid	MAR 17 1956 OCT 25 1956	5148 15337		12 97		15 21						
10																								
11		H 30						668			668	Part Paid Balance Paid	MAR 17 1956 OCT 25 1956	5148 15337										
12																								
13																								
14		H 52						1158			1158	2nd Half Paid 1st Half Paid	OCT 4 1956 MAY 31 1956	14930 12093		5 79		5 79						
15																								
16		H 42						936			936	2nd Half Paid 1st Half Paid	OCT 3 1 1956 MAY 31 1956											
17		H 54						1202			1202	2nd Half Paid 1st Half Paid	OCT 3 1 1956 MAY 31 1956	15149 11848		23 49		23 49						
18		H 60						1336			1336	2nd Half Paid 1st Half Paid	OCT 3 1 1956 MAY 31 1956											
19		H 55						1224			1224	2nd Half Paid 1st Half Paid	OCT 3 1 1956 MAY 31 1956											
20																								
		H 625 242 870		262	628 494 1122		50 MH	6240 19372 25612	254		25866					125 05		10 032				3302		

Beulah Point
Schoolcraft
Pechoins Beach
Schoolcraft Beach
Fort Lincoln Bay

Assessment Roll and Tax List of Real Property in the Town of Pennie, Cass County, Minnesota, for Taxes for the Year 1955.

Form 5CD (55) DALLES-DATE COMPANY, MINNEAPOLIS

*Indicate Type of Property: R-Residential, C-Commercial, I-Industrial, U-Utility, F-Farm

	IN WHOSE NAME ASSESSED	TO WHOM TRANSFERRED	DESCRIPTION OF PROPERTY: SUBDIVISION	Sec. or Lot	Town or Block	Rng	Number of Acres of Land (Acres)	(100ths)	No. School District	Indicate Homestead Yes or No	Indicate Agricultural Yes or No	*Indicate Type of Property	TRUE AND FULL VALUATIONS: LAND Exclusive of Structures and Improvements (Dollars)	BUILDINGS and Other Structures (Dollars)	MACHINERY Permanently Attached to Real Estate (Dollars)	TOTAL True and Full Value (Dollars)	ASSESSED VALUATIONS: RURAL: Homestead Up to $4,000 20% (Dollars)	RURAL: Over $4,000 and Non-Homestead 33⅓% (Dollars)	ALL OTHER: Homestead Up to $4,000 25% (Dollars)	ALL OTHER: Over $4,000 Non-Homestead 40% (Dollars)	ALL OTHER: MACHINERY Permanently Attached to Real Estate 33⅓% (Dollars)	TOTAL ASSESSED VALUE (Dollars)	Total Assessed Value as Equalized by the Board of Review (Dollars)	FINAL EQUALIZED VALUE (Dollars)
1	Dick Pd Emma C Frederick Frank Bing		NE¼ of NE¼ W of Rly	18	139N	28	28	65	30	Yes	Yes													
2	State of Minnesota		NW¼ of NE¼																					
3	State of Minnesota		SW¼ of NE¼																					
4	Moses F. & Lila R. Joffke		SE¼ of NE¼				40			"	"													
5	" "		NE¼ of NE¼ E of Rly				6.80			"	"													
6	Violet Bundy		NE¼ of NW¼				40			no	"													
7	State of Minnesota		NW¼ of NW¼ Lot 1																					
8	State of Minnesota		SW¼ of NW¼ Lot 2																					
9	Violet Bundy		SE¼ of NW¼				40			no	"													
10																								
11	State of Minnesota		NE¼ of SW¼																					
12	Frank E. & Ida M. Sawyer		NW¼ of SW¼ Lot 2				25.24			Yes	"													
13	Charles H. & Mary E. Smith		SW¼ of SW¼				34.44			no	"													
14	~~Clarence & Dorothy Frederick~~ Clarence E. & Hugh Sandy		SE¼ of SW¼ ~~E of Creek~~				20			Yes	"													
15	" "		~~NE¼ of SW¼ W of Creek~~				20			"	"													
16	Leslie W. Sawyer		NE¼ of SE¼				40			no	"													
17	" "		NW¼ of SE¼				40			"	"													
18	" "		SW¼ of SE¼ less W. 25 rds				28.50			"	"													
19	" "		SE¼ of SE¼				40			"	"													
20	Edward Buckner, et al		W. 25 rds of SW¼ of SE¼				11.50			"	"													
							428.63																	

	SOLD FOR TAXES	VALUATIONS BY SCHOOL DISTRICTS AS EQUALIZED BY DEPARTMENT OF TAXATION: District No. 30 Rate 65 Mills	District No. 30 Rate 65 Mills	District No. Rate Mills	District No. Rate Mills	District No. Rate Mills	District No. Rate Mills	Tax including State Homestead Mills $ cts.	State Tax on Non-Homestead 5.11 Mills $ cts.	SPECIAL TAXES $ cts.	TOTAL TAXES $ cts.	PAID	WHEN PAID Month Day Year	Number of Receipt	March Settlement 1956 $ cts.	June Settlement 1956 $ cts.	Penalty $ cts.	November Settlement 1956 $ cts.	Penalty $ cts.	Collections to Five Monday in January 1957 $ cts.	Penalty $ cts.	Delinquent on Five Monday in January 1957 $ cts.	Total Delinquent Tax and Penalty $ cts.	REMARKS
1		H 111						24.72			24.72	PAID IN FULL	APR 12 1956	5741		24.72								
2																								
3																								
4		H 27						6.02			6.02	Balance Paid	OCT 15 1956	14312		3.51		2.51						
5		H 8						1.78			1.78	Part Paid / Part Paid / Balance Paid	MAY 31 1956 / MAY 31 1956 / OCT 15 1956	2067		.87		.87						
6	SOLD FOR TAXES																					15.26		
7		67						14.92	34		15.26											~~15.26~~		
8																								
9	SOLD FOR TAXES	67						14.92	34		15.26											15.26		
10																								
11																								
12		H 39						8.66			8.67	Balance Paid	OCT 31 1956	15898		4.67		4.06						
13		78						17.36	40		17.76	Part Paid / PAID IN FULL	MAY 31 1956 / MAY 31 1956	9774 / 12095		17.76								
14				H 106				26.26			26.26	Balance Paid / Part Paid	AUG 8 1956 / MAY 31 1956	13511		26.26		20.36						
15				H 82				20.30			20.30	Balance Paid / Part Paid	AUG 8 1956 / MAY 31 1956	12946										
16		54						12.02	28		12.30	2nd Half Paid / 1st Half Paid	OCT 31 1956 / MAY 31 1956											
17		47						10.46	24		10.70	2nd Half Paid / 1st Half Paid	OCT 31 1956 / MAY 31 1956	12698		21.98		21.98						
18		15						3.34	08		3.42	2nd Half Paid / 1st Half Paid	OCT 31 1956 / MAY 31 1956	15972										
19		77						17.14	40		17.54	2nd Half Paid / 1st Half Paid	OCT 31 1956 / MAY 31 1956											
20				167				41.36	86		42.22											42.22	42.44	
		H 195	H	167	303		30 mills	87.42														72.74		
		425		167	572			131.36	294		222.22					99.79		49.69						
		540		255	446			219.28																

Assessment Roll and Tax List of Real Property in the Town of Powers, Cass County, Minnesota, for Taxes for the Year 1955.

Form 3CD (55) WILLIAMS-BATES COMPANY, MINNEAPOLIS

*Indicate Type of Property: R - Residential, C - Commercial, I - Industrial, U - Utility, F - Farm

In Whose Name Assessed	To Whom Transferred	Description of Property: Subdivision	Sec. or Lot	Town or Block	Rng	Number of Acres of Land: Acres	100ths	No. School District	Indicate Homestead Yes or No	Indicate Agricultural Yes or No	*Indicate Type of Property	True and Full Valuations: Land Exclusive of Buildings Structures Improvements (Dollars)	Buildings and Other Structures (Dollars)	Machinery Permanently Attached to Real Estate (Dollars)	Total True and Full Value (Dollars)	Assessed Valuations: Rural: Homestead Up to $4,000 20% (Dollars)	Rural: Over $4,000 and Non-Homestead 33⅓% (Dollars)	All Other: Homestead Up to $4,000 25% (Dollars)	All Other: Over $4,000 and Non-Homestead 40% (Dollars)	Machinery Permanently Attached to Real Estate 33⅓% (Dollars)	Total Assessed Value (Dollars)	Total Assessed Value as Equalized by the Board of Review (Dollars)	Final Equalized Value (Dollars)
Jean McDowell		1 NE¼ of NE¼		19	134	30		30	Yes	Yes													
" "		2 NW¼ of NE¼				40			"	"													
" "		3 SW¼ of NE¼				40			"	"													
" "		4 SE¼ of NE¼				40			"	"													
		5																					
" "		6 NE¼ of NW¼				40			"	"													
" "		7 NW¼ of NW¼ Lot 1				34.78			"	"													
" "		8 SW¼ of NW¼ Lot 2				42.58			"	"													
" "		9 SE¼ of NW¼ Lot 3				37.10			"	"													
		10																					
		11 NE¼ of SW¼																					
		12 NW¼ of SW¼																					
		13 SW¼ of SW¼																					
		14 SE¼ of SW¼																					
" "		15 N 264 ft of E 33 rods of W 1/2 of E 1/2 of SW¼ except E 33 rods of N 19 chains of E 1/2 of SW¼				32			"	"													
C. L. Curry		16 NE¼ of SE¼				8			"	"													
Jean McDowell		17 NW¼ of SE¼ Lot 4				38.10			"	"													
" "		18 SW¼ of SE¼ Lot 5				37.40			"	"													
C. L. Curry		19 SE¼ of SE¼ E of Ry				31			"	"													
Jean McDowell		20 NE¼ of NE¼ W of Ry E of N 264 ft of NE¼				6			"	"													
						421.96																	

Cass County, Minnesota, for Taxes for the Year 1955.

	Sold for Taxes (Dollars)	Valuations by School Districts as Equalized by Department of Taxation: District No. 20 Rate 22.5 Mills (Dollars)	District No. ..... Rate ..... Mills (Dollars)	District No. ..... Rate ..... Mills (Dollars)	District No. ..... Rate ..... Mills (Dollars)	District No. ..... Rate ..... Mills (Dollars)	District No. ..... Rate ..... Mills (Dollars)	Tax including State Homestead ..... Mills ($ cts.)	State Tax on Non-Homestead ..... Mills ($ cts.)	Special Taxes ($ cts.)	Total Taxes ($ cts.)		Paid	When Paid (Month Day Year)	Number of Receipt	March Settlement 1956 ($ cts.)	June Settlement 1956 ($ cts.)	Penalty ($ cts.)	November Settlement 1956 ($ cts.)	Penalty ($ cts.)	Collections to First Monday in January 1957 ($ cts.)	Penalty ($ cts.)	Delinquent on First Monday in January 1957 ($ cts.)	Total Delinquent Tax and Penalty ($ cts.)	Remarks
1		H 74						16.48		/	16.48	1	2nd Half Paid / 1st Half Paid	NOV 26 1956 / MAY 31 1956											
2		H 74						16.48		/	16.48	2	2nd Half Paid / 1st Half Paid	NOV 26 1956 / MAY 31 1956											
3		H 74						16.48			16.48	3	2nd Half Paid / 1st Half Paid	NOV 26 1956 / MAY 31 1956											
4		H 74						16.48			16.48	4	2nd Half Paid / 1st Half Paid	NOV 26 1956 / MAY 31 1956											
5												5	Penalty	DEC 6 1956	6526		72.93				72.93	5.83			
6		H 74						16.48		/	16.48	6	2nd Half Paid / 1st Half Paid	NOV 26 1956 / MAY 31 1956	16526										
7		H 63						14.02		/	14.02	7	2nd Half Paid / 1st Half Paid	NOV 26 1956 / MAY 31 1956											
8		H 120						26.72			26.72	8	2nd Half Paid / 1st Half Paid	NOV 26 1956 / MAY 31 1956											
9		H 102						22.72			22.72	9	2nd Half Paid / 1st Half Paid	NOV 26 1956 / MAY 31 1956											
10												10													
11												11													
12												12													
13												13													
14												14													
15		H 59						13.14		/	13.14	15	Penalty / 2nd Half Paid / 1st Half Paid	NOV 26 1956 / MAY 31 1956	16526 / 12896		6.57				6.57	.52			
16		H 15						3.34			3.34	16	2nd Half Paid / 1st Half Paid	OCT 11 1956 / MAY 31 1956	14234 / 12896		1.67		1.67						
17		H 60						13.36		/	13.36	17	2nd Half Paid / 1st Half Paid	NOV 26 1956 / MAY 31 1956	16526 / 12896		6.68				6.68	.53			
18		H 60						13.36		/	13.36	18	2nd Half Paid / 1st Half Paid	NOV 26 1956 / MAY 31 1956	16526 / 12896		6.68				6.68	.53			
19		H 52						11.58			11.58	19	2nd Half Paid / 1st Half Paid	OCT 11 1956 / MAY 31 1956	14234 / 12896		5.79		5.79						
20		H 12						2.68		/	2.68	20	2nd Half Paid / 1st Half Paid	NOV 26 1956 / MAY 31 1956	16526 / 12896		1.34				1.34	.10			
		H 912						203.32			203.32						101.66		7.46		94.20				

Assessment Roll and Tax List of Real Property in the Town of Powers, Cass County, Minnesota, for Taxes for the Year 1955.

Form 3CD (35) 30M-8-55 Government Printing Office

*Indicate Type of Property: R - Residential, C - Commercial, I - Industrial, U - Utility, F - Farm

	In Whose Name Assessed	To Whom Transferred	Description of Property: Subdivision	Sec. or Lot	Town or Block	Rng	Number of Acres of Land: Acres	100ths	No. School District	Indicate Homestead Tax No. Yes or No	Indicate Agricultural Land Yes or No	*Indicate Type of Property	True and Full Valuations: Land Exclusive of Structures Improvements (Dollars)	Buildings and Other Structures (Dollars)	Machinery Permanently Attached to Real Estate (Dollars)	Total True and Full Value (Dollars)	Assessed Valuations: Rural: Homestead Up to $1,000 20% (Dollars)	Rural: Over $4,000 and Non-Homestead 33⅓% (Dollars)	All Other: Homestead Up to $1,000 25% (Dollars)	All Other: Over $4,000 and Non-Homestead 40% (Dollars)	Machinery Permanently Attached Real Estate 33⅓% (Dollars)	Total Assessed Value (Dollars)	Total Assessed Value as Equalized by the Board of Review (Dollars)	Final Equalized Value (Dollars)
1	Blanche Zaffke		NE¼ of NE¼	20	139	30	40		20	Yes	No													
2	" "		NW¼ of NE¼				40		"	"														
3	" "		SW¼ of NE¼				40		"	"														
4	Kathryn E. & Louis H. Pew, Jr.		SE¼ of NE¼				40		"	"														
5																								
6	Joe & Mary Johnson		NE¼ of NW¼				40		"	"														
7	" " "		NW¼ of NW¼				40		"	"														
8	Jean McDowell		SW¼ of NW¼				40		"	"														
9	Blanche Zaffke		SE¼ of NW¼				40		"	"														
10																								
11	" "		NE¼ of SW¼				40		"	"														
12	C. L. Curry		NW¼ of SW¼				15		"	"														
13	" "		SW¼ of SW¼				40		"	"														
14	Blanche Zaffke		SE¼ of SW¼				40		"	"														
15	Jean McDowell		N½ of S½ of Lot 1 & 2 Sec.				25		"	"														
16	Kathryn E. & Louis H. Pew, Jr.		NE¼ of SE¼				40		"	"														
17	Blanche Zaffke		NW¼ of SE¼				40		"	"														
18	" "		SW¼ of SE¼				40		"	"														
19	Kathryn E. & Louis H. Pew, Jr.		SE¼ of SE¼				40		"	"														
20																								
							640																	

	Sold for Taxes	Valuations by School Districts as Equalized by Department of Taxation: District No. 8.0 Rate .....Mills	District No. ..... Rate ..... Mills	District No. ..... Rate ..... Mills	District No. ..... Rate ..... Mills	District No. ..... Rate ..... Mills	District No. ..... Rate ..... Mills	Tax including State Homestead .....Mills	State Tax on Non-Homestead .....Mills	Special Taxes	Total Taxes	Paid	When Paid: Month	Day	Year	Number of Receipt	March Settlement 1956	June Settlement 1956	Penalty	November Settlement 1956	Penalty	Collections to First Monday in January 1957	Penalty	Delinquent on First Monday in January 1957	Total Delinquent Tax and Penalty	Remarks
		Dollars	Dollars	Dollars	Dollars	Dollars	Dollars	$ cts.	$ cts.	$ cts.	$ cts.						$ cts.	$ cts.	$ cts.	$ cts.	$ cts.	$ cts.	$ cts.	$ cts.	$ cts.	
1		H 71						1580			1580	2nd Half Paid / 1st Half Paid	OCT / MAY	3 / 31	1956 / 1956	15109		1592		1592						
2		H 72						1604			1604	2nd Half Paid / 1st Half Paid	OCT / MAY	3 / 31	1956 / 1956	11842				1592						
3		H 58						1242			1242	2nd Half Paid / 1st Half Paid	OCT / MAY	3 / 31	1956 / 1956			646		646						
4		H 44						980			980	PAID IN FULL	JAN	10	1956	22	980									
5																										
6		H 144						3206			3206	2nd Half Paid / 1st Half Paid	OCT / MAY	4 / 31	1956 / 1956	12873 / 11842		1603		1603						
7		H 33						734			734	2nd Half Paid / 1st Half Paid	OCT / MAY	4 / 31	1956 / 1956			367		367						
8		H 30						668			668	2nd Half Paid / 1st Half Paid	OCT / MAY	20 / 31	1956 / 1956	15586 / 11842		334				334	27			
9		H 54						1202			1202	2nd Half Paid / 1st Half Paid	OCT / MAY	3 / 31	1956 / 1956	15109 / 11842		601		601						
10																										
11		H 63						1402			1402	2nd Half Paid / 1st Half Paid	OCT / MAY	3 / 31	1956 / 1956	15109 / 11842		701		701						
12		H 30						668			668	2nd Half Paid / 1st Half Paid	OCT / MAY	1 / 31	1956 / 1956	14234 / 11842		334		334						
13		H 48						1068			1068	2nd Half Paid / 1st Half Paid	OCT / MAY	1 / 31	1956 / 1956			534		534						
14		H 623						13872			13872	2nd Half Paid / 1st Half Paid	OCT / MAY	3 / 31	1956 / 1956	15109 / 11842		6936		6936						
15		H 40						890			890	2nd Half Paid / 1st Half Paid	NOV / MAY	26 / 31	1956 / 1956	16888 / 11842		445				445	36			
16		H 65						1448			1448	PAID IN FULL	JAN	10	1956	22	1448									
17		H 105						2338			2338	2nd Half Paid / 1st Half Paid	OCT / MAY	3 / 31	1956 / 1956	15109 / 11842		2282		2282						
18		H 100						2226			2226	2nd Half Paid / 1st Half Paid	OCT / MAY	3 / 31	1956 / 1956											
19		H 184						4096			4096	PAID IN FULL	JAN	10	1956	22	4096									
20																										
		H 1764						34274			34274						6524	16375		16376		779				

Assessment Roll and Tax List of Real Property in the Town of Pequot, Cass County, Minnesota, for Taxes for the Year 1955.

Form 5CD (55) 20,000-5-55 Contract, 500,000-5-55

*Indicate Type of Property: R-Residential, C-Commercial, I-Industrial, U-Utility, F-Farm

	IN WHOSE NAME ASSESSED	TO WHOM TRANSFERRED	DESCRIPTION OF PROPERTY: SUBDIVISION	Sec. or Lot	Town or Block	Rng	Number of Acres of Land: Acres	100ths	Sch. District No.	Indicate Homestead	Indicate Agricultural Land	*Indicate Type of Property	TRUE AND FULL VALUATIONS: LAND Exclusive of Structures and Improvements	BUILDINGS and Other Structures	MACHINERY Permanently Attached to Real Estate	TOTAL True and Full Value	ASSESSED VALUATIONS: RURAL: Homestead Up to $1,000 20%	Over $4,000 and Non-Homestead 33⅓%	ALL OTHER: Homestead Up to $1,000 25%	Over $4,000 and Non-Homestead 40%	MACHINERY Permanently Attached to Real Estate 33⅓%	TOTAL ASSESSED VALUE	Total Assessed Value as Equalized by the Board of Review	FINAL EQUALIZED VALUE
													Dollars	Dollars	Dollars	Dollars	Dollars	Dollars	Dollars	Dollars	Dollars	Dollars	Dollars	Dollars
1	Katherine Olde Horton		Lot 4 NE¼ of NE¼	21	137	30	2 50		30	No	Yes													
2	Lawrence, Lillian + Grover W. Lenna Heaton Lillian		Lot 1 lies West of Paradise NW¼ of NE¼ Lake				20 20			"	"													
3	Theodore W. + Grace Johnson		Lot 2 Lake NW¼ of NE¼				36 60				Yes													
4	C.W. + Myrtle R. Reeve		Lot 3 SE¼ of NE¼				12 11				No	No												
5																								
6	Theodore W. + Grace Johnson		NE¼ of NW¼				40				Yes	Yes												
7	" " "		NW¼ of NW¼				40				"	"												
8	Harry + Ruth Eskins		SW¼ of NW¼				40				"	"												
9	" " "		SE¼ of NW¼				40				"	"												
10	Frank Blanchard + Lazelle Spordy	Lazelle Spordy	1 acre of Lot 2				1				No	"												
11	H. L. Miller		NE¼ of SW¼				40				"	"												
12	" "		NW¼ of SW¼				40				"	"												
13	" "		SW¼ of SW¼				40				"	"												
14	" "		SE¼ of SW¼				40				"	"												
15																								
16	C.W. + Myrtle R. Reeve		NE¼ of SE¼				40				"	"												
17	Cecil Fox		NW¼ of SE¼				40				"	"												
18	Francis + Pauline Paulk Harry Lou Fox		SW¼ of SE¼				40				Yes	No												
19	C.W. + Myrtle R. Reeve		SE¼ of SE¼				37 40				Yes	Yes												
20	Max + Helen Reeve		E 1/2 of NW 478 of S 1/2 of E 3/4 of E 3/4				60				"	"												
							554 01																	

Cass County, Minnesota, for Taxes for the Year 1955.

	SOLD FOR TAXES	VALUATIONS BY SCHOOL DISTRICTS AS EQUALIZED BY DEPARTMENT OF TAXATION: District No. 56 Rate 44 Mills	District No. ..... Rate ..... Mills	District No. 32 Rate 44 Mills	District No. ..... Rate ..... Mills	District No. ..... Rate ..... Mills	District No. ..... Rate ..... Mills	Tax Including State Homestead ..... Mills	State Tax on Non-Homestead 51 Mills	SPECIAL TAXES	TOTAL TAXES		PAID	WHEN PAID	Number of Receipt	March Settlement 1956	June Settlement 1956	Penalty	November Settlement 1956	Penalty	Collections to Five Monday in January 1957	Penalty	Delinquent as First Monday in January 1957	Total Delinquent Tax and Penalty	REMARKS
		Dollars	Dollars	Dollars	Dollars	Dollars	Dollars	$ cts.	$ cts.	$ cts.	$ cts.			Month Day Year		$ cts.	$ cts.	$ cts.	$ cts.	$ cts.	$ cts.	$ cts.	$ cts.	$ cts.	
1		11						244	06		250	1	PAID IN FULL	FEB 29 1956	5657	250									
2		63						1402	32		1434	2	PAID IN FULL	FEB 20 1956	2499	1434									
3	HOLD FOR TAXES	H 21						468			468	3	PAID IN FULL	AUG 2 1956	4701				468	12					
4				117				2848	60		2958	4	2nd Half Paid 1st Half Paid	SEP 25 1956 APR 5 1956	13764 4857		1479		1479						
5												5													
6	HOLD FOR TAXES	H 61						1358			1358	6	PAID IN FULL	AUG 2 1956					1358	34					
7	HOLD FOR TAXES	H 171						3808			3808	7	PAID IN FULL	AUG 2 1956	4701				3808	95					
8	HOLD FOR TAXES	H 197						4386			4386	8											4386		
9		H 52						1158			1158	9											1158		
10		10						222	06		228	10	PAID IN FULL	MAY 31 1956	12184		228								
11		H 84						1882			1882	11	Balance Due Part Paid	OCT 6 1956 MAY 31 1956											
12		H 72						1604			1604	12	Balance Due Part Paid	OCT 6 1956 MAY 31 1956	14481		5000		4352						
13		H 181						4030			4030	13	Balance Due Part Paid	OCT 6 1956 MAY 31 1956	12101										
14		H 78						1736			1736	14	Balance Due Part Paid	OCT 6 1956 MAY 31 1956											
15												15													
16		H 141						3140			3140	16	2nd Half Paid 1st Half Paid	SEP 25 1956 APR 5 1956	13764 4787		1570		1570						
17		H 86						1914			1914	17	PAID IN FULL	MAY 31 1956	7612		1914								
18			N 99 43					3516	22		3538	18	PAID IN FULL	MAY 31 1956	12113		3538								
19		H 25						556			556	19	2nd Half Paid 1st Half Paid	SEP 25 1956 APR 5 1956	13764 4787		278		278						
20		H 66						1470			1470	20	2nd Half Paid 1st Half Paid	OCT 8 1956 MAY 31 1956	13794 12102		735		735						
		H 1240 34 1324	H 99 / 1359 1429 / 29 269 / 1583			30772		6414 29426< 35840	126		36018					1654	14742		14092				5544		

Assessment Roll and Tax List of Real Property in the Town of Powers, Cass County, Minnesota, for Taxes for the Year 1955.

FORM 5CD (35) MILLER-BATE COMPANY, MINNEAPOLIS

*Indicate Type of Property: R-Residential, C-Commercial, I-Industrial, U-Utility, F-Farm

	IN WHOSE NAME ASSESSED	TO WHOM TRANSFERRED	DESCRIPTION OF PROPERTY: SUBDIVISION	Sec. or Lot	Town or Block	Rng	Number of Acres of Land: Acres	100ths	No. School District	Indicate Agricultural Land Assessed in Sec. 3a	Indicate Agricultural Total Tax in Sec. 3a	* Indicate Type of Property	TRUE AND FULL VALUATIONS: LAND Exclusive of Structures and Improvements (Dollars)	BUILDINGS and Other Structures (Dollars)	MACHINERY Permanently Attached to Real Estate (Dollars)	TOTAL True and Full Value (Dollars)	ASSESSED VALUATIONS: RURAL: Homestead Up to $4,000 20% (Dollars)	RURAL: Over $4,000 and Non-Homestead 33⅓% (Dollars)	ALL OTHER: Homestead Up to $4,000 25% (Dollars)	ALL OTHER: Over $4,000 and Non-Homestead 40% (Dollars)	Machinery Permanently Attached to Real Estate 33⅓% (Dollars)	TOTAL ASSESSED VALUE (Dollars)	Total Assessed Value as Equalized by the Board of Review (Dollars)	FINAL EQUALIZED VALUE (Dollars)
1	David M. Christofersen & Francis H. Downs		NE¼ of NE¼ Lot 3	22	139	30	36	10	30	No	yes													
2	" " " "		NW¼ of NE¼				40			"														
3	Donald Asplund		SW¼ of NE¼ less 3 sides				31			"														
			Subject to Lot 4 platted as Haaland's Sub. shore																					
			SE¼ of NE¼ Henry Lake																					
5	Wm. F. & Amanda J. Nitchie		6.75 acres in NE cor. of lot 4				6.75			"	No													
6	State of Minnesota		NE¼ of NW¼																					
7	Katherine Olds Horton		NW¼ of NW¼ Lot 1				39.40			"	yes													
8	" "		SW¼ of NW¼ Lot 2				35.10			"	"													
9	State of Minnesota		SE¼ of NW¼																					
10	Ernest & Jane Frances Sears		3 sides of SW¼ of NE¼ + 3 sides of lot 4				6			"	No													
11	State of Minnesota		NE¼ of SW¼																					
12	State of Minnesota		NW¼ of SW¼																					
13	Oliver M. Barker		SW¼ of SW¼				40			"	yes													
14	" "		SE¼ of SW¼				40			"	"													
15	Henry + Anna Ehlberg		About 2 acres of lot 6				2			"	No													
16	Frank + Sue Peglitch		NE¼ of SE¼ Lot 6 less 2 a.				38.75			yes	yes													
17	Ernest + Jane Frances Sears		Lot 5 + 1 a. of lot 6				30			"	No													
18	Henry + Anna Ehlberg		NW¼ of SE¼ Lot 6 less 2 acres				17.50			yes	No	"												
19	Nettie M. Powers		SW¼ of SE¼ Lot 7 less part sold				18.50			No	yes													
20	Anne M. Hacking		Part of Lot 7				3			No	No													
	Williams & Ellis Apple		Part of Lot 7 & lot 8 (23)				24.10																	

	SOLD FOR TAXES	VALUATIONS BY SCHOOL DISTRICTS AS EQUALIZED BY DEPARTMENT OF TAXATION: District No. 30 Rate 22 Mills (Dollars)	District No. ..... Rate ..... Mills (Dollars)	District No. 30 Rate 22 Mills (Dollars)	District No. ..... Rate ..... Mills (Dollars)	District No. ..... Rate ..... Mills (Dollars)	District No. ..... Rate ..... Mills (Dollars)	Tax including State Homestead ..... Mills ($ cts.)	State Tax on Non-Homestead 21.7 Mills ($ cts.)	SPECIAL TAXES ($ cts.)	TOTAL TAXES ($ cts.)		PAID	WHEN PAID (Month Day Year)	Number of Receipt	March Settlement 1956 ($ cts.)	June Settlement 1956 ($ cts.)	Penalty	November Settlement 1956 ($ cts.)	Penalty	Collections to First Monday in January 1957 ($ cts.)	Penalty	Delinquent on First Monday in January 1957 ($ cts.)	Total Delinquent Tax and Penalty ($ cts.)	REMARKS
1		120						26.72	62		27.34	1	2nd Half Paid 1st Half Paid	OCT 31 1956 MAY 31 1956	15409 12141		13.67		13.67					
2		72						16.04	38		16.42	2	2nd Half Paid 1st Half Paid	OCT 31 1956 MAY 31 1956			8.21		8.21					
3		71						15.80	36		16.16	3	PAID IN FULL	MAY 14 1956	6126		16.16							
4												4												
5				151				37.40	78		38.18	5	PAID IN FULL	FEB 29 1956	4316	38.18								
6												6												
7		91						20.26	48		20.74	7	PAID IN FULL	FEB 29 1956	5087	20.74								
8		82						18.26	42		18.68	8	PAID IN FULL	FEB 29 1956		18.68								
9												9												
10				267				66.12	138		67.50	10	PAID IN FULL	MAY 23 1956	6746		67.50							
11												11												
12												12												
13	SOLD FOR TAXES	45						21.16	50		21.66	13										21.66		
14	SOLD FOR TAXES	295						66.68	152		67.20	14										67.20		
15				187				46.32	96		47.28	15	2nd Half Paid 1st Half Paid	OCT 31 1956 MAY 23 1956	15125 6742		23.64		23.64					
16		H 154						34.28			34.28	16	PAID IN FULL	OCT 31 1956	15896				34.28	21				
17				R 24				5.44			5.94	17	PAID IN FULL	MAY 23 1956	6746		5.94							
18				R 72 100				42.60	52.1		43.12	18	2nd Half Paid 1st Half Paid	OCT 31 1956 MAY 23 1956	15125 6742		21.56		21.56					
19		174						38.74	90		38.64	19	PAID IN FULL	FEB 17 1956	2275	39.64								
20				20				4.46	10		5.06	20	PAID IN FULL	MAY 31 1956	12186		5.06							
		H 154 1000 1154	H 96 250 346 -175 821			30 nw	203.34 256.94 460.28	592.			469.20					112.24	161.74		101.36			98.86		

Assessment Roll and Tax List of Real Property in the Town of Powers, Cass County, Minnesota, for Taxes for the Year 1955.

Form SCD (35) BLAIR-RUTH COMPANY, MINNEAPOLIS

*Indicate Type of Property: R - Residential, C - Commercial, I - Industrial, U - Utility, F - Farm

	IN WHOSE NAME ASSESSED	TO WHOM TRANSFERRED	DESCRIPTION OF PROPERTY: SUBDIVISION	Sec. or Lot	Town or Block	Rng	Number of Acres of Land: Acres	100ths	Indicate Homestead Tax w. Na	Indicate Agricultural Tax w. Na	*Indicate Type of Property	TRUE AND FULL VALUATIONS: LAND Exclusive of Structures and Improvements	BUILDINGS and Other Structures	MACHINERY Permanently Attached to Real Estate	TOTAL True and Full Value	ASSESSED VALUATIONS: RURAL: Homestead Up to $1,000 20%	RURAL: Over $1,000 and Non-Homestead 33⅓%	ALL OTHER: Homestead Up to $1,000 25%	ALL OTHER: Over $1,000 and Non-Homestead 40%	MACHINERY Permanently Attached to Real Estate 33⅓%	TOTAL ASSESSED VALUE	Total Assessed Value as Equalized by the Board of Review	FINAL EQUALIZED VALUE
												Dollars	Dollars	Dollars	Dollars	Dollars	Dollars	Dollars	Dollars	Dollars	Dollars	Dollars	Dollars
1	Eugene B. & Mary Sandis		NE¼ of SW¼ of NE¼ 300' of Lot 2 lying N of Hy 87	23	139	30	6	50	Yes	No	R												
2			NW¼ of NE¼																				
3	E. R. Lippke		Lot 6 thru W 300' of thru E 431.8' of W. 7/8 of Lot except S. 1/4 thru E 200' of W. 431.8' except S. 5 ac.				10.0	4	Yes	Yes													
4	Arnold E. & Sophia A. Anderson		SE¼ of NE¼ Lot 5				22.70		"	"													
5	Maurice E. & Lillian J. Byer		E 200' of W. 431.8' except S. 5 ac. of Lot 5				1		No	No													
6	A. Leslie & Imogene S. Smith		NE¼ of NW¼ Lot 2				22.35		Yes	No													
7	Dan M. Gustafson & E. & Frances M. Powers		NW¼ of NW¼ Lot 1				2.30		No	"													
8	Eugene B. & Mary Sandis		W 564' of S 44' of Lot 2				1		"	"													
9	A. Leslie & Imogene S. Smith		SW¼ of NW¼ Lot 3 thru Approx. 4 acres				3.45		"	Yes													
10	Frank & Susan Peplitsch		SE¼ of NW¼ Jag of Lot 8 W of Harry Parker & of Parker & Potential Road				1		"	No													
11	Isaac M. Walker		NE¼ of SW¼ thru 5½ acres				34.50		Yes	Yes													
12	" "		Lot 8 thru 4 acres & thru 1/2 ac. NW¼ of SW¼				24.66		"	"													
13	Henry C. & Vernie E. Montman		SW¼ of SW¼ Lot 4				6.0		No	No													
14	I. M. Walker		SE¼ of SW¼ Lot 7				46.20		Yes	Yes													
15	Lucilla Powers		All that part of Lot 3 lying S of the thru Summerfield E. & W. Hwy.				3		No	No													
16	Lloyd & Jessie Stinebaugh		NE¼ of SE¼ lying E of Hy 71 W of C. R. R.				37		"	Yes					Converted for 1955 in Farm Fund							10	
17	" " "		NW¼ of SE¼				40		"	"					"							41	
18	" " "		Lot 6 thru 2.9 acres & thru to SW¼ of SE¼ Summer				29.60		"	"					"							35	
19	" " "		SE¼ of SE¼ thru A.A. Hughes & Summer				39.79		"	No					"							30	
20	Kyle D. & Carol D. Thomas		220' N & S x 430' E & W on S.W. Cor. of NE¼ of SE¼				2.21		"	Yes													
	Frank Peplitsch		Lease of Lot 8				35.40																

	SOLD FOR TAXES	VALUATIONS BY SCHOOL DISTRICTS AS EQUALIZED BY DEPARTMENT OF TAXATION: District No. 50 Rate 42 Mills	District No. ..... Rate ..... Mills	District No. 57 Rate 42 Mills	District No. ..... Rate ..... Mills	District No. ..... Rate ..... Mills	Tax including State Homestead ..... Mills	State Tax on Non-Homestead 51 Mills	SPECIAL TAXES	TOTAL TAXES		PAID	WHEN PAID: Month Day Year	Number of Receipt	March Settlement 1956	June Settlement 1956	Penalty	November Settlement 1956	Penalty	Collections in First Monday in January 1957	Penalty	Delinquent on First Monday in January 1957	Total Delinquent Tax and Penalty	REMARKS
		Dollars	Dollars	Dollars	Dollars	Dollars	$ cts.	$ cts.	$ cts.	$ cts.					$ cts.	$ cts.	$ cts.	$ cts.	$ cts.	$ cts.	$ cts.	$ cts.	$ cts.	
1	Delinquent		R 96				4458	44		4502	1											4502		
2			84								2													
3		H 123					2738			2738	3	2nd Half Paid	OCT 31 1956	15895		1369		1369						
												1st Half Paid	MAY 31 1956	12116										
4		H 78					1736			1736	4	2nd Half Paid	SEP 12 1956	13952		868		868						
												1st Half Paid	MAY 31 1956	12189										
5			77				1406	40		1446	5	PAID IN FULL	MAY 10 1956	6182		1446								
6	Delinquent Taxes		H 126				9312	130		9442	6											9442		
			250																					
7			140				4706	98		4804	7	2nd Half Paid	OCT 22 1956	14409		2402		2402						
												1st Half Paid	MAY 31 1956	12191										
8	Delinquent Taxes		10				248	06		254	8													
9	Sold for Taxes	205					4564	106		4670	9											2547 / 4670	279	1951 1608 2.11; 1952 2504 3.20; 1953 2702 3.41; 1954 2562 2.42
10			52				1288	26		1314	10	PAID IN FULL	OCT 31 1956	15896				1314	46					
11		H 76					1642			1642	11	PAID IN FULL	MAY 31 1956	12112		1642								
12		H 115					2628			2628	12	PAID IN FULL	MAY 31 1956	12112		2628								
												2nd Half Paid	AUG 31 1956	13608										
13			7				174	04		178	13	1st Half Paid	MAY 31 1956	12118		89		89						
14		H 77					1714			1714	14	PAID IN FULL	MAY 31 1956	12112		1714								
15			20				496	10		506	15	PAID IN FULL	FEB 17 1956	2276	506									
16		H 10					222			222	16	PAID IN FULL	MAY 18 1956											
17		H 61					1358			1358	17	PAID IN FULL	MAY 18 1956	6359		3058								
18		H 35					780			780	18	PAID IN FULL	MAY 18 1956											
19		H 30					668			668	19	PAID IN FULL	MAY 18 1956											
20			22				544	12		556	20	PAID IN FULL	APR 5 1956	5246		556								
		+ 608	H 222 830	30 784			23 132																	
		222	712 917				18100	496		41208					506	16292		6042				19868		
		813	934 1947				41232																	

Assessment Roll and Tax Roll of Property in the ..... of Pawnee

Form SCD (53) [illegible]

R-Residential, C-Commercial, I-Industrial, U-Utility, F-Farm

	IN WHOSE NAME ASSESSED	TO WHOM TRANSFERRED		TOTAL True and Full Value	Homestead Up to $1,000 20%	Over $1,000 20%	ASSESSED VALUATIONS ALL OTHER Homestead Up to $1,000 25%	Over $4,000 and Non-Homestead 40%	MACHINERY Permanently Attached to Real Estate 33⅓%	TOTAL ASSESSED VALUE	Total Assessed Value as Equalized by the Board of Review	FINAL EQUALIZED VALUE
				Dollars	Dollars	Dollars	Dollars	Dollars	Dollars	Dollars	Dollars	Dollars
1	Thomas A. & Emma Campbell Brown		1 E 131.3									
2	L. H. & Melva E. Knightshoe		2 E 100' of									
3	Orne H. & Roba K. Rollins		3 E 100' of									
4	Lyle Thomas		4									
5			5									
6	A. Shelie & Imogene L. Smith		6 W. 30'									
7	Carl H. & Laura C. Baxter		7 E 100' of									
8			8									
9			9									
10	Otto A. Sell		10 200' x 14[illegible]									
11	Nane E. & Nell Q. Oppegaard		11 1/4 acre of									
12	Andrew C. & Lenna L. Lundeen		12 1 acre of									
13	William H. & Martha Schroeder		13 1 acre of									
14	Peter & Emma Kuhns		14 1 acre of									
15	Anthony H. & Helen Schroeder		15 N 2 acres of									
16	Park Rapids Lumber Co.	A. Holly Smith	16 N 2 acres of									
17	Agnes Schultz		17									
18			18									
19			19									
20			20									

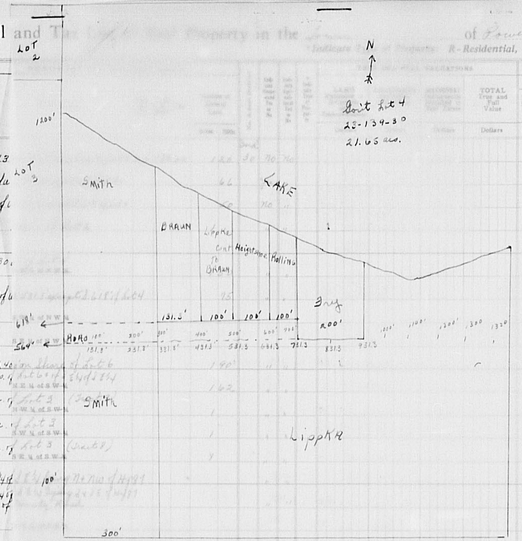

	SOLD FOR TAXES	VALUATIONS BY SCHOOL DISTRICTS AS EQUALIZED BY DEPARTMENT OF TAXATION District No. ..... Rate ..... Mills	District No. ..... Rate ..... Mills	District No. ..... Rate ..... Mills	District No. ..... Rate ..... Mills	District No. ..... Rate ..... Mills	District No. ..... Rate ..... Mills	Tax including State Homestead ..... Mills	State Tax on Non-Homestead 5.1 Mills	SPECIAL TAXES	TOTAL TAXES	PAID	WHEN PAID Month Day Year	Number of Receipt	March Settlement 1956	June Settlement 1956	Penalty	November Settlement 1956	Penalty	Collections to First Monday in January 1957	Penalty	Delinquent on First Monday in January 1957	Total Delinquent Tax and Penalty	REMARKS
		Dollars	Dollars	Dollars	Dollars	Dollars	Dollars	$ cts.	$ cts.	$ cts.	$ cts.				$ cts.	$ cts.	$ cts.	$ cts.	$ cts.	$ cts.	$ cts.	$ cts.	$ cts.	
1		112						27.74	58		28.32	1	PAID IN FULL MAY 10 1956	6161		28.32								
2		N 40'						11.14			11.14	2	PAID IN FULL MAY 31 1956	12111		11.14								
3		110						27.24	56		27.80	3	PAID IN FULL MAY 31 1956	12117		27.80								
4		60						14.86	32		15.18	4	PAID IN FULL APR 8 1956	5266		15.18								
5												5												
6	SOLD FOR TAXES	150						37.14	78		37.92	6										37.92		
7		10						2.48	06		2.54	7	PAID IN FULL MAY 31 1956	12107		2.54								
8												8												
9												9												
10		137						33.92	70		34.62	10	PAID IN FULL MAY 14 1956	6127		34.62								
11		67						16.60	34		16.94	11										16.94	18.63	
12		55						13.62	28		13.90	12	PAID IN FULL MAY 31 1956	12113		13.90								
13		72						17.84	38		18.22	13	PAID IN FULL MAY 31 1956	12110		18.22								
14	SOLD FOR TAXES	147						36.40	76		37.16	14	PAID IN FULL MAY 31 1956	12113		37.16								
15		4						1.00	02		1.02	15										1.02	1.12	
16		67						16.60	34		16.94	16	2nd Half Paid OCT 5 1956 2nd Half Paid MAY 31 1956	17446 12113		8.47		8.47						
17												17												
18												18												
19												19												
20												20												
		N 45 99 1086					Bonus	256.58	5.12		261.70					197.35		8.47				55.88		

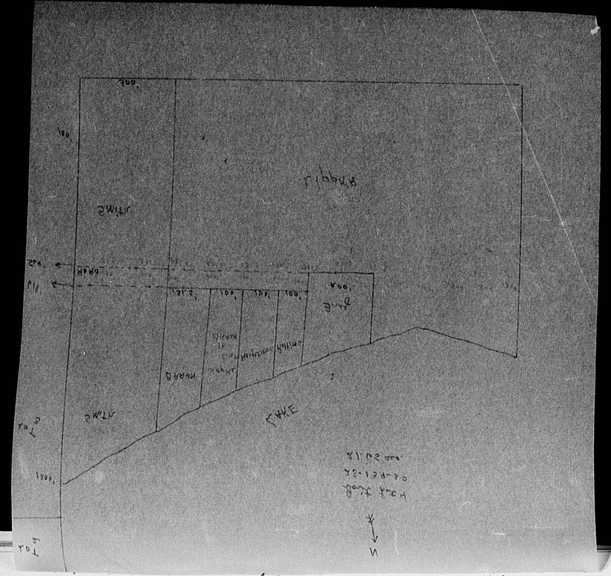

Assessment Roll and Tax List of Real Property in the Town of Pawsey

Cass County, Minnesota, for Taxes for the Year 1955.

Form 5CD (53) 50,000—BATE PRINTING, MINNEAPOLIS

*Indicate Type of Property: R - Residential, C - Commercial, I - Industrial, U - Utility, F - Farm

	IN WHOSE NAME ASSESSED	TO WHOM TRANSFERRED	DESCRIPTION OF PROPERTY: SUBDIVISION	Sec. or Lot	Town or Block	Rng.	Number of Acres of Land: Acres	Mills	No. School District	Indicate Homestead Tax w. No	Indicate Non-Homestead Tax w. No	*Indicate Type of Property	TRUE AND FULL VALUATIONS: LAND Exclusive of Structures and Improvements (Dollars)	BUILDINGS and Other Structures (Dollars)	MACHINERY Permanently Attached to Real Estate (Dollars)	TOTAL True and Full Value (Dollars)	ASSESSED VALUATIONS: RURAL: Homestead Up to $4,000 20% (Dollars)	RURAL: Over $4,000 and Non-Homestead 33⅓% (Dollars)	ALL OTHER: Homestead Up to $4,000 25% (Dollars)	ALL OTHER: Over $4,000 and Non-Homestead 40% (Dollars)	MACHINERY Permanently Attached to Real Estate 33⅓% (Dollars)	TOTAL ASSESSED VALUE (Dollars)	Total Assessed Value as Equalized by the Board of Review (Dollars)	FINAL EQUALIZED VALUE (Dollars)
1	Thomas A. & Emma Campbell Brown		E 131.5' of W 491.5' except S 218' of Lot 4	23	139	30	1	20	50	No	No													
2	L. H. & Melva E. Heightshoe		E 100' of W 631.5' except S 218' of Lot 4					66		Yes	"													
3	Orne N. & Roba R. Rollins		E 100' of W 731.5' except S 218' of Lot 4					50		No	"													
4	Lyle Thomas		1 acre of Lot 6				1			"	"													
5																								
6	A. Leslie & Imogene L. Smith		W 300' of Lot 4 N E ¼ of N W ¼					7 50		"	"													
7	Carl H. & Laura L. Prantes		E 100' of W 331.5' except S 218' of Lot 4					75		"	"													
8			S W ¼ of N W ¼																					
9			S E ¼ of N W ¼																					
10	Otto A. Sell		200' N to go. Shore of Lot 6					1 90		"	"													
11	Hans E. & Kelly B. Oppedisano / Andrew E. & Alma L. Dunsberg		1 acre of Lot 6 of S ½ of S ½					1 62		"	"													
12	William H. & Martha Schroeder		1 ac. of Lot 3 (Tract 7) N W ¼ of S W ¼				1			"	"													
13	Peter & Emma Lukins		1 ac. of Lot 3 S W ¼ of S W ¼				1			"	"													
14	Anthony H. & Helen Schroeder		1 ac. of Lot 3 (Tract 8) S E ¼ of S W ¼				1			"	"													
15	Clyde Smith / Park Rigor		N E ¼ of S E ¼ lying N of N W of H 197							"	"													
16	Agnes Schultz		N E ¼ of S E ¼ lying N of S E ¼ of H 197 + E of County Road							"	"													
17			N W ¼ of S E ¼																					
18			S W ¼ of S E ¼																					
19			S E ¼ of S E ¼																					
20																								
								12 13																

	SOLD FOR TAXES	VALUATIONS BY SCHOOL DISTRICTS AS EQUALIZED BY DEPARTMENT OF TAXATION: District No. ..... Rate ..... Mills	District No. ..... Rate ..... Mills	District No. 30 Rate 44.5 Mills	District No. ..... Rate ..... Mills	District No. ..... Rate ..... Mills	District No. ..... Rate ..... Mills	Tax including State Homestead ..... Mills	State Tax on Non-Homestead 5.1 Mills	SPECIAL TAXES	TOTAL TAXES	PAID	WHEN PAID Month Day Year	Number of Receipt	March Settlement 1956	June Settlement 1956	Penalty	November Settlement 1956	Penalty	Collections to First Monday in January 1957	Penalty	Delinquent on First Monday in January 1957	Total Delinquent Tax and Penalty	REMARKS
		Dollars	Dollars	Dollars	Dollars	Dollars	Dollars	$ cts.	$ cts.	$ cts.	$ cts.				$ cts.	$ cts.	$ cts.	$ cts.	$ cts.	$ cts.	$ cts.	$ cts.	$ cts.	
1			112					27 74	58		28 32	PAID IN FULL	MAY 10 1956	6161		28 32								
2			H 45					11 14			11 14	PAID IN FULL	MAY 31 1956	12111		11 14								
3			110					27 24	56		27 80	PAID IN FULL	MAY 31 1956	12117		27 80								
4			60					14 86	32		15 18	PAID IN FULL	APR 8 1956	5266		15 18								
5																								
6	SOLD FOR TAXES		150					37 14	78		37 92											37 92		
7			10					2 48	06		2 54	PAID IN FULL	MAY 31 1956	12107		2 54								
8																								
9																								
10			137					33 92	70		34 62	PAID IN FULL	MAY 14 1956	127		34 62								
11			67					16 60	34		16 94											16 94 & 18 63		
12			55					13 62	28		13 90	PAID IN FULL	MAY 31 1956	12113		13 90								
13			72					17 84	38		18 22	PAID IN FULL	MAY 31 1956	12110		18 22								
14	SOLD FOR TAXES		147					36 40	76		37 16	PAID IN FULL	MAY 31 1956	12113		37 16								
15			4					1 00	02		1 02											1 02 & 1 12		
16			67					16 60	34		16 94	2nd Half Paid / 2nd Half Paid	OCT 6 1956 / MAY 31 1956	17446 / 12113		8 47		8 47						
17																								
18																								
19																								
20																								
			H 45 / 221 / 1086				bonus	256 58	5 12		261 70					197 35		8 47				55 88		

Assessment Roll and Tax List of Real Property in the Town of Powers, Cass County, Minnesota, for Taxes for the Year 1955.

Form 5CD (55) WILLIS-GAYLE COMPANY, MINNEAPOLIS

*Indicate Type of Property: R-Residential, C-Commercial, I-Industrial, U-Utility, F-Farm

	In Whose Name Assessed	To Whom Transferred	Description of Property: Subdivision	Sec. or Lot	Town or Block	Rng	Number of Acres of Land: Acres	100ths	No. School District	Indicate Homestead Tax or No	Indicate Agricultural Tax or No	*Indicate Type of Property	True and Full Valuations: Land Exclusive of Structures and Improvements (Dollars)	Buildings and Other Structures (Dollars)	Machinery Permanently Attached to Real Estate (Dollars)	Total True and Full Value (Dollars)	Assessed Valuations: Rural: Homestead Up to $4,000 20% (Dollars)	Rural: Over $4,000 and Non-Homestead 33⅓% (Dollars)	All Other: Homestead Up to $4,000 25% (Dollars)	All Other: Over $4,000 and Non-Homestead 40% (Dollars)	All Other: Machinery Permanently Attached to Real Estate 33⅓% (Dollars)	Total Assessed Value (Dollars)	Total Assessed Value as Equalized by the Board of Review (Dollars)	Final Equalized Value (Dollars)
1	Paul Stehr		NE¼ of NE¼	24	139	30	40		30	yes	yes													
2	Norbert Stehr		NW¼ of NE¼				40			"	"													
3	" "		SW¼ of NE¼				40			"	"													
4	Paul Stehr		SE¼ of NE¼				40			"	"													
5																								
6	Chester & Eugenia Gelthouse		NE¼ of NW¼ Lot 1				32.25			yes	no	RO												
7	" " "		NW¼ of NW¼ Lots 2 thru 4				46.75			yes	yes													
8			SW¼ of NW¼ 13 acres platted Echo Hill																					
9	Glen Waldron		SE¼ of NW¼				40			"	"													
10																								
11	Arthur Rieck		NE¼ of SW¼				40			"	"													
12	" "		NW¼ of SW¼				40			"	"													
13	Otto L. & Eleanor S. Pehlo		SW¼ of SW¼				40			"	"													
14	" " "		SE¼ of SW¼				40			"	"													
15																								
16	State of Minnesota		NE¼ of SE¼																					
17	Norbert Stehr		NW¼ of SE¼				40			"	"													
18	" "		SW¼ of SE¼				40			"	"													
19	State of Minnesota		SE¼ of SE¼																					
20																								
							519.00																	

	Sold for Taxes	Valuations by School Districts as Equalized by Department of Taxation: District No. 30 Rate 42.7 Mills	District No. 39 Rate 42.7 Mills	District No. 17 Rate 42.7 Mills	District No. ..... Rate ..... Mills	District No. ..... Rate ..... Mills	District No. ..... Rate ..... Mills	Tax including State Homestead ..... Mills $ cts.	State Tax on Non-Homestead 51.7 ..... Mills $ cts.	Special Taxes $ cts.	Total Taxes $ cts.		Paid	When Paid (Month Day Year)	Number of Receipt	March Settlement 1956 $ cts.	June Settlement 1956 $ cts.	Penalty $ cts.	November Settlement 1956 $ cts.	Penalty $ cts.	Collections to First Monday in January 1957 $ cts.	Penalty $ cts.	Delinquent on First Monday in January 1957 $ cts.	Total Delinquent Tax and Penalty $ cts.	Remarks
1		H 176						39 18			39 18	1	2nd Half Paid 1st Half Paid	OCT 31 1956 MAY 31 1956	15120 12198		19 59		19 59						
2		H 120						22 26			22 26	2	PAID IN FULL	MAY 31 1956	11369		38 84								
3		H 52						11 58			11 58	3	PAID IN FULL	MAY 31 1956											
4		H 90						20 04			20 04	4	2nd Half Paid 1st Half Paid	OCT 31 1956 MAY 31 1956	15120 12198		10 02		10 02						
5												5													
6			H 113 120					52 74	52		53 26	6	PAID IN FULL	MAR 24 1956	5203		53 26								
7		H 36						8 02			8 02	7	PAID IN FULL	APR 20 1956	5417		8 02								
8												8													
9	SOLD FOR TAXES	H 97						21 60			21 60	9											21 60		
10												10													
11		H 226						50 32			50 32	11	PAID IN FULL	APR 20 1956	5417		54 34								
12		H 27						6 02			6 02	12	PAID IN FULL	APR 20 1956											
13		H 175						38 96			38 96	13	PAID IN FULL	MAY 26 1956	6443		49 20								
14		H 46						10 24			10 24	14	PAID IN FULL	MAY 26 1956											
15												15													
16												16													
17		H 64						14 24			14 24	17	PAID IN FULL	MAY 31 1956	11369		14 58								
18		H 24						5 34			5 34	18	PAID IN FULL	MAY 31 1956											
19												19													
20												20													
	H 1113		H 1113 1002 213	1326 192 1326				30 74 247 80 300 54	52		301 06						249 85		29 61				21 60		

Assessment Roll and Tax List of Real Property in the Town of Powers, Cass County, Minnesota, for Taxes for the Year 1955.

Form 3CD (55) WILLIS-GUTE COMPANY, MINNEAPOLIS

*Indicate Type of Property: R - Residential, C - Commercial, I - Industrial, U - Utility, F - Farm

	IN WHOSE NAME ASSESSED	TO WHOM TRANSFERRED		DESCRIPTION OF PROPERTY: SUBDIVISION	Sec. or Lot	Town or Block	Rng.	Number of Acres of Land: Acres	100ths	No. School District	Indicate Homestead Tax w. Ho	Indicate Agricultural Tax Ag.	*Indicate Type of Property	TRUE AND FULL VALUATIONS: LAND Exclusive of Structures and Improvements (Dollars)	BUILDINGS and Other Structures (Dollars)	MACHINERY Permanently Attached to Real Estate (Dollars)	TOTAL True and Full Value (Dollars)	ASSESSED VALUATIONS: RURAL: Homestead Up to $4,000 20% (Dollars)	RURAL: Over $4,000 and Non-Homestead 33⅓% (Dollars)	ALL OTHER: Homestead Up to $4,000 25% (Dollars)	ALL OTHER: Over $4,000 and Non-Homestead 40% (Dollars)	MACHINERY Permanently Attached to Real Estate 33⅓% (Dollars)	TOTAL ASSESSED VALUE (Dollars)	Total Assessed Value as Equalized by the Board of Review (Dollars)	FINAL EQUALIZED VALUE (Dollars)
1	S. P. Hanson		1	NE¼ of NE¼	25	134	30	40		30	No	Yes													
2	Elgin Hinman		2	NW¼ of NE¼				40			"	"													
3	" "		3	SW¼ of NE¼				40			"	"													
4	Carl B. Hawkins		4	SE¼ of NE¼				40			"	"													
5			5																						
6	Otto L. & Eliana S. Pekko		6	NE¼ of NW¼				40			Yes	"													
7	A. O. & Mabel Wilson		7	NW¼ of NW¼				40			"	"													
8	" " "		8	SW¼ of NW¼				40			"	"													
9	Otto L. & Eliana S. Pekko		9	SE¼ of NW¼				40			"	"													
10			10																						
11	Geneva Bondy		11	NE¼ of SW¼				40			No	"													
12	" "		12	NW¼ of SW¼ Lot 1				54.10			"	"													
13			13	SW¼ of SW¼																					
14	" "		14	SE¼ of SW¼ Lot 2				24.30			"	"													
15			15																						
16	State of Minnesota		16	NE¼ of SE¼																					
17	State of Minnesota		17	NW¼ of SE¼																					
18	State of Minnesota		18	SW¼ of SE¼																					
19	State of Minnesota		19	SE¼ of SE¼ less S.W¼ thereof																					
20	State of Minnesota		20	S.W¼ of S.E¼ of S.E¼																					
								442.40																	

	SOLD FOR TAXES	VALUATIONS BY SCHOOL DISTRICTS AS EQUALIZED BY DEPARTMENT OF TAXATION: District No. 30 Rate 22 Mills (Dollars)	District No. ..... Rate ..... Mills (Dollars)	District No. ..... Rate ..... Mills (Dollars)	District No. ..... Rate ..... Mills (Dollars)	District No. ..... Rate ..... Mills (Dollars)	District No. ..... Rate ..... Mills (Dollars)	Tax Including State Homestead ..... Mills ($ cts.)	State Tax on Non-Homestead 5.1 Mills ($ cts.)	SPECIAL TAXES ($ cts.)	TOTAL TAXES ($ cts.)	PAID	WHEN PAID: Month Day Year	Number of Receipt	March Settlement 1956 ($ cts.)	June Settlement 1956 ($ cts.)	Penalty ($ cts.)	November Settlement 1956 ($ cts.)	Penalty ($ cts.)	Collections to First Monday in January 1957 ($ cts.)	Penalty ($ cts.)	Delinquent on First Monday in January 1957 ($ cts.)	Total Delinquent Tax and Penalty ($ cts.)	REMARKS
1	SOLD FOR TAXES	67						14.92	.34		15.26	1	Balance Paid APR 3 1956											
2	SOLD FOR TAXES	77						17.14	.40	Int. Paid	17.54	2	Paid in Full APR 7 1956	5121	7.00	10.00	5.08					15.26		
3	SOLD FOR TAXES	77						17.14	.40	Int. Paid	17.54	3	Paid in Full FEB 2 1956	6243			5.00							
4	SOLD FOR TAXES	77						17.14	.40		17.54	4	Balance Paid APR 2 1956	6316								17.54		
5												5												
6		H 46						10.24			10.24	6	PAID IN FULL MAY 28 1956	6443		10.24								
7		H 162						36.06			36.06	7	PAID IN FULL FEB 7 1956	1571	46.30									
8		H 46						10.24			10.24	8	PAID IN FULL FEB 7 1956											
9		H 46						10.24			10.24	9	PAID IN FULL MAY 28 1956	6443		10.24								
10												10												
11		40						8.90	.20		9.10	11	PAID IN FULL MAY 28 1956			9.10								
12		21						4.68	.10		4.78	12	PAID IN FULL MAY 28 1956	6406		4.78								
13												13												
14		10						2.22	.06		2.28	14	PAID IN FULL MAY 28 1956			2.28								
15												15												
16												16												
17												17												
18												18												
19												19												
20												20												
		H 300						14.92	.90		15.82				53.30	46.64	18.38				32.80			
		369																						
		669																						

Assessment Roll and Tax List of Real Property in the Town of Pawsey, Cass County, Minnesota, for Taxes for the Year 1955.

Form 5CD (55) [illegible]

*Indicate Type of Property: R-Residential, C-Commercial, I-Industrial, U-Utility, F-Farm

	IN WHOSE NAME ASSESSED	TO WHOM TRANSFERRED	DESCRIPTION OF PROPERTY: SUBDIVISION	Sec. or Lot	Town or Block	Rng	Number of Acres of Land: Acres	100ths	No. School District	Indicate Homestead by Yes or No	Indicate Agricultural Land Tax by Yes or No	*Indicate Type of Property	TRUE AND FULL VALUATIONS: LAND Exclusive of Structures and Improvements	BUILDINGS and Other Structures	MACHINERY Permanently Attached to Real Estate	TOTAL True and Full Value	ASSESSED VALUATIONS: RURAL: Homestead Up to $1,000 20%	RURAL: Over $1,000 and Non-Homestead 33⅓%	ALL OTHER: Homestead Up to $1,000 25%	ALL OTHER: Over $1,000 and Non-Homestead 40%	MACHINERY Permanently Attached to Real Estate 33⅓%	TOTAL ASSESSED VALUE	Total Assessed Value as Equalized by the Board of Review	FINAL EQUALIZED VALUE
													Dollars	Dollars	Dollars	Dollars	Dollars	Dollars	Dollars	Dollars	Dollars	Dollars	Dollars	Dollars
1	Ruth Ellen Reyerk + Arthur A. Reyerk	Ruth Ellen Reyerk	NE¼ of NE¼	26	134	30	42.38		30	no	yes													
2	" " " "	"	NW¼ of NE¼																					
3			SW¼ of NE¼ Lot 5				52.50			"	"													
4			SE¼ of NE¼																					
5	Clifford + Grace Snyder		2 acs in NW Cor. of Lot 6				3			"	no													
6	Geneva Bondy		NE¼ of NW¼ Lot 2				24.45			"	yes													
7	Henry C. + Vernice E. Mortman		NW¼ of NW¼ Lot 1				30.40			"	"													
8	Geneva Bondy		SW¼ of NW¼ Lot 2				27.10			"	"													
9	" "		SE¼ of NW¼ Lot 4				29.75			"	"													
10	Clinton W. Fowler		.37 acs of Lot 6				37			yes	"													
11	State of Minnesota		NE¼ of SW¼																					
12	State of Minnesota		NW¼ of SW¼																					
13	Lyle + Jessie Coffland		SW¼ of SW¼				40			no	yes													
14	" " "		SE¼ of SW¼				40			"	"													
15	Ruth + Floyd Skinner		7 acs. of Lot 6																					
16	Geneva Bondy		NE¼ of SE¼ Lot 7				46.30			"	"													
17	State of Minnesota		NW¼ of SE¼																					
18	State of Minnesota		SW¼ of SE¼ Lot 8																					
19			SE¼ of SE¼																					
20	Ruth + Floyd Skinner		.25 ac. Lot 6																					
							337.45																	

	SOLD FOR TAXES	VALUATIONS BY SCHOOL DISTRICTS AS EQUALIZED BY DEPARTMENT OF TAXATION: District No. 30 Rate 40 Mills	District No. Rate Mills	District No. Rate Mills	District No. Rate Mills	District No. Rate Mills	District No. Rate Mills	Tax including State Homestead	State Tax on Non-Homestead 5.11 Mills	SPECIAL TAXES	TOTAL TAXES	PAID	WHEN PAID	Number of Receipt	March Settlement 1956	June Settlement 1956	Penalty	November Settlement 1956	Penalty	Collections to First Monday in January 1957	Penalty	Delinquent on First Monday in January 1957	Total Delinquent Tax and Penalty	REMARKS
		Dollars	Dollars	Dollars	Dollars	Dollars	Dollars	$ cts.	$ cts.	$ cts.	$ cts.				$ cts.	$ cts.	$ cts.	$ cts.	$ cts.	$ cts.	$ cts.	$ cts.	$ cts.	
1		64						14.24	.34		14.58	2nd Half Paid 1st Half Paid	JUL 3 1956 MAY 23 1956	6737 6738		29.50		29.50						
2																								
3		195						42.42	1.00		44.42	2nd Half Paid 1st Half Paid	JUL 3 1956 MAY 23 1956											
4																								
5				63				15.60	.32		15.92	PAID IN FULL	MAY 7 1956	7665		15.92								
6		34						7.58	.16		7.74	PAID IN FULL	MAY 3 P 1956	6906		7.74								
7		245						54.54	1.26		55.80	2nd Half Paid 1st Half Paid	AUG 31 1956 MAY 31 1956	13603 12119		27.90		27.90						
8		27						6.02	.14		6.16	PAID IN FULL	MAY 28 1956	6906		6.16								
9		30						6.68	.16		6.84	PAID IN FULL	MAY 28 1956	6906		6.84					✓			
10		480						17.82			17.82	PAID IN FULL	MAY 31 1956	12164		17.82								
11																								
12																								
13	SOLD FOR TAXES	150						33.40	.78		34.18											34.18		
14	SOLD FOR TAXES	54						12.02	.28		12.30											12.30		
15																								
16		47						10.46	.24		10.70	PAID IN FULL	MAY 28 1956	6906		10.70								
17																								
18																								
19																								
20																								
		480 34 926		63.999 999			337.72	15.60 206.18 221.78	4.70		226.48					122.60		57.40				46.48	

Assessment Roll and Tax List of Real Property in the Town of Powers, Cass County, Minnesota, for Taxes for the Year 1955.

Form 5CD (55) HALL-BATES COMPANY, MINNEAPOLIS

*Indicate Type of Property: R-Residential, C-Commercial, I-Industrial, U-Utility, F-Farm

	In whose name assessed	To whom transferred	Description of property: Subdivision	Sec. or Lot	Town or Block	Rng	Number of Acres of Land (Acres / 100ths)	No. School District	Indicate items listed for Tax or No	Indicate Agricultural Tax or No	* Indicate Type of Property	True and Full Valuations: Land Exclusive of Structures and Improvements (Dollars)	Buildings and Other Structures (Dollars)	Machinery Permanently Attached to Real Estate (Dollars)	Total True and Full Value (Dollars)	Assessed Valuations: Rural: Homestead Up to $1,000 20% (Dollars)	Rural: Over $1,000 and Non-Homestead 33⅓% (Dollars)	All Other: Homestead Up to $1,000 25% (Dollars)	All Other: Over $1,000 and Non-Homestead 40% (Dollars)	Machinery Permanently Attached to Real Estate 33⅓% (Dollars)	Total Assessed Value (Dollars)	Total Assessed Value as Equalized by the Board of Review (Dollars)	Final Equalized Value (Dollars)
1	Henry C. & Vernice E. Montman		NE¼ of NW¼ Lot 1	27	134	30	120	30	No	Yes													
2	E. R. Foster		W½ of ½ lying W. of E. 3 rods of that part of Lot 5 lying W. of ¼ sec. line				3		"	"													
3			SW¼ of NE¼																				
4	Betty Jane & Merle J. O'Brien		E. ½ side of E. 3 rods of that part of Lot 5 lying W. of ¼ sec. line				3		"	"													
5	Gladys Lysedal		N. side of W½ of SW¼ of NW¼						Yes	"													
6	R. M. Barker		Lot 5 less 2½ rds of E. 3 rds of that part lying W. of ¼ sec. line & less Plat				31		No	"													
7			NW¼ of NW¼																				
8	Arthur H. Kramer Oscar Nelson		N. side of SW¼ of NW¼ less 40 rds.				36		"	"													
9	Marcus Otto & Irene Ruth Koch		SE¼ of NW¼ Lot 4				40		Yes	"													
10	Charles E. & Grace Thomson		NW¼ of NW¼ less 2½ rds of W. 40 rds.				21		No	"													
11	Mary N. & Jeanette Powers		NE¼ of SW¼				40		"	"													
12	Oscar Nelson Arthur H. Kramer		NW¼ of SW¼ Lot 6				17.75		"	"													
13	Mary N. & Jeanette Powers		SW¼ of SW¼ Lot 7				16.05		"	"													
14	" " "		SE¼ of SW¼				40		"	"													
15	Gladys Lysedal		S. ½ of S. ½ of W½ of NW¼ of NW¼ Lot 2 less Plat of Sanborn						Yes	"													
16	Clifford H. & Constance Zaffke		NE¼ of SE¼ Neighbr				14.10		No	"													
17			NW¼ of SE¼																				
18	R. W. De Mare		SW¼ of SE¼				40		"	"													
19	Lyle & Jessie Offland		SE¼ of SE¼				40		"	"													
20																							
							358.10																

	Sold for taxes	Valuations by school districts as equalized by department of taxation: District No. / Rate ..... Mills	District No. / Rate ..... Mills	District No. / Rate ..... Mills	District No. / Rate ..... Mills	District No. / Rate ..... Mills	Tax including State Homestead	State Tax on Non-Homestead	Special Taxes	Total Taxes	Paid	When paid: Month Day Year	Number of Receipt	March Settlement 1956	June Settlement 1956	Penalty	November Settlement 1956	Penalty	Collections to First Monday in January 1957	Penalty	Delinquent on First Monday in January 1957	Total Delinquent Tax and Penalty	Remarks
		22.0 Rate 42 Mills						51 Mills															
		Dollars	Dollars	Dollars	Dollars	Dollars	$ cts.	$ cts.	$ cts.	$ cts.				$ cts.	$ cts.	$ cts.	$ cts.	$ cts.	$ cts.	$ cts.	$ cts.	$ cts.	
1		10					222	06		228	2nd Half Paid	AUG 20 1956	13603		114		114						
2	Sold for taxes	7					156	04		160	1st Half Paid	MAY 31 1956	12118		160								
3											Paid in full	MAY 31 1956	12119										
4		107					2382	56		2438	PAID IN FULL	FEB 14 1956	1845	24.38									
5	H	8					178			178	PAID IN FULL	MAY 28 1956	6531		178								
6	Sold for taxes	110					2450	56		2506												250	2757
7																							
8		96					2138	50		2188	2nd Half Paid 1st Half Paid	SEP 20 1956 MAY 28 1956	13714 6801		1094		1094						
9	H	130					2894			2894	PAID IN FULL	MAY 28 1956	6956		2894								
10		52					1158	26		1184	2nd Half Paid	OCT 31 1956	15711		592		592						
11	Sold for taxes	77					1714	40		1754	1st Half Paid	MAY 31 1956	12117									1754	
12		56					1246	28		1274	2nd Half Paid 1st Half Paid	SEP 20 1956 MAY 28 1956	13714 6801		637		637						
13	Sold for taxes	48					1068	24		1092												1092	
14	Sold for taxes	77					1714	40		1754												1754	
15	H	3					66			66	PAID IN FULL	MAY 28 1956	6853		66								
16		24					534	12		546	PAID IN FULL	MAY 28 1956	6853		546								
17																							
18		72					1604	38		1642	PAID IN FULL	MAY 31 1956	12147		1642								
19	Sold for taxes	89					1982	46		2028												2028	
20																							
		H 141 Non-Hom 325 466					21506	426		21932				24.38	7923		2437					9134	

Assessment Roll and Tax List of Real Property in the Town of Powers, Cass County, Minnesota, for Taxes for the Year 1955.

Form SCD (55) 50,000-10-1-55 Duplicate, Numerical

*Indicate Type of Property: R - Residential, C - Commercial, I - Industrial, U - Utility, F - Farm

	IN WHOSE NAME ASSESSED	TO WHOM TRANSFERRED	DESCRIPTION OF PROPERTY: SUBDIVISION	Sec. or Lot	Town or Block	Rng	Number of Acres of Land: Acres	100ths	Indicates Homestead Tax Year	Indicates Agricultural Tax Year	*Indicates Type Property	TRUE AND FULL VALUATIONS: LAND Exclusive of Structures Improvements	BUILDINGS and Other Structures	MACHINERY Permanently Attached to Real Estate	TOTAL True and Full Value	ASSESSED VALUATIONS: RURAL: Homestead Up to $4,000 20%	Over $4,000 and Non-Homestead 33⅓%	ALL OTHER: Homestead Up to $4,000 25%	Over $4,000 and Non-Homestead 40%	MACHINERY Permanently Attached to Real Estate 33⅓%	TOTAL ASSESSED VALUE	Total Assessed Value as Equalized by the Board of Review	FINAL EQUALIZED VALUE
									Land			Dollars	Dollars	Dollars	Dollars	Dollars	Dollars	Dollars	Dollars	Dollars	Dollars	Dollars	Dollars
1	Gladys Sysedal		NE¼ of NE¼	28	139	30	40		30	yes	yes												
2	Edwin & Helen Galk		NW¼ of NE¼ } Lot 2				57			no													
3			SW¼ of NE¼																				
	Margaret A. Knubben et al heirs of J. H. Knubben		Lot 1 less E 32 rds & less 301																				
4			SE¼ of NE¼				10.55																
	Gladys Sysedal		E 2 rds of Lot 1 also E 24 rds																				
5			of W 14 rds of E 27 rds				14			yes													
6	Isaac M. Walker, Jr.		NE¼ of NW¼				40																
7	" "		NW¼ of NW¼				40																
8	Margaret & Willy H. Bloom		SW¼ of NW¼				40																
	State of Minnesota																						
9			SE¼ of NW¼																				
	Kenneth Knubben		Beg. at the S.E. cor. of W½ of W½ of Sec. 15 Twp. 139 Range 30 W.5th P.M. thence N 1°45' E along the W line of said Sec. 15 thence N 88°15' W 1 rod thence S 1°45' W parallel with the W line of said Sec. 15 thence S 88°15' E 1 rod to the place of beginning				67			no	no												
11			NE¼ of SW¼																				
12	Margaret & Willy H. Bloom		NW¼ of SW¼ Lot 4				55.75			yes	yes												
13	Harold & Sadie Smith		SW¼ of SW¼ Lot 5				48.40			yes	no												
14			SE¼ of SW¼																				
	Margaret S. Knubben		Commencing at a point on the E line of said Lot 1 at a point 32 rds N of the S.E. cor. of said Lot 1 thence W 301 rds thence N 32 rds thence E 301 rds thence S 32 rds to the place of beginning				67			no	no												
15			W ½ of E ½ of Lot 1 less E 32 rds of Lot 1																				
16	W. E. Knubben		NW¼ of NE¼ N ½ of W ½ of E ½ of Lot 1				67			no	yes												
	Gladys Sysedal		N ½ of W ½ of W ½ of E ½ of Lot 1																				
17			NW¼ of NE¼ of Lot 1				1			yes													
	J. A. Draper		S 24 rds of W ½ of W ½ of E ½ of Lot 1																				
18			SW¼ of NE¼ Lot 1				1.75			no	no												
	Katherine & Jordan R. Blackford		SE¼ of NE¼ Lot 6				4.45																
20																							
							355.61																

	SOLD FOR TAXES	VALUATIONS BY SCHOOL DISTRICTS AS EQUALIZED BY DEPARTMENT OF TAXATION: District No. 30 Rate 42 Mills	District No. ..... Rate ..... Mills	District No. 30 Rate 42 Mills	District No. ..... Rate ..... Mills	District No. ..... Rate ..... Mills	District No. ..... Rate ..... Mills	Tax including State Homestead ..... Mills	State Tax on Non-Homestead 21.1 Mills	SPECIAL TAXES	TOTAL TAXES	PAID	WHEN PAID	Number of Receipt	March Settlement 1956	June Settlement 1956	Penalty	November Settlement 1956	Penalty	Collections to First Monday in January 1957	Penalty	Delinquent on First Monday in January 1957	Total Delinquent Tax and Penalty	REMARKS
		Dollars	Dollars	Dollars	Dollars	Dollars	Dollars	$ cts.	$ cts.	$ cts.	$ cts.		Month Day Year		$ cts.	$ cts.	$ cts.	$ cts.	$ cts.	$ cts.	$ cts.	$ cts.	$ cts.	
1		H 96						21 38			21 38	1 PAID IN FULL	MAY 28 1956	6531		21 38								
2		278						61 40	1 44		63 34	2 PAID IN FULL	MAY 31 1956	12120		63 34								
3																								
4	SOLD FOR TAXES	67						14 92	34		15 26	4 PAID IN FULL	APR 12 1956	4789		15 26								
5		H 15						3 24			3 34	5 PAID IN FULL	MAY 28 1956	6531		3 34								
6	SOLD FOR TAXES	H 139						30 50			30 50	6										30 50		
7	SOLD FOR TAXES	H 55						12 24			12 24	7										12 24		
8	SOLD FOR TAXES	H 43						9 58			9 58	8 PAID IN FULL	SEP 21 1956	8744				9 58	21					
9																								
10	Sold for taxes			7				1 74	04		1 78	10 PAID IN FULL	APR 12 1956	4789		1 78								
11																								
12	SOLD FOR TAXES	H 92						20 48			20 48	12 PAID IN FULL	SEP 21 1956	8744				20 48	61					
13			H 172	42				52 50	22		52 72	2nd Half Paid / 2nd Half Paid	OCT 1 1956 / MAY 31 1956	76693 / 12123		26 36		26 36						
14																								
15	Sold for taxes			7				1 74	04		1 78	15 PAID IN FULL	APR 12 1956	4789		1 78								
16	SOLD FOR TAXES	7						1 56	04		1 60	16 PAID IN FULL	APR 12 1956			1 60								
17		H 1						22			22	17 PAID IN FULL	MAY 28 1956	6531		22								
18	SOLD FOR TAXES			13				3 22	06		3 28	18										3 28		
19				40				9 70	20		10 10	19 PAID IN FULL	MAY 31 1956	12121		10 10								
20																								
		H 489	H 172	654		30 720		69 10																
		355	1089	1761				176 12	2 38		24 76 0					145 16		56 42				46 02	
		791	2179	1090				246 22																

Real Estate

Form 5CD (55) WILLIS-DUNE COMPANY, MINNEAPOLIS

Assessment Roll and Tax List of Real Property in the Town of Fowler, Cass County, Minnesota, for Taxes for the Year 1955.

*Indicate Type of Property: R - Residential, C - Commercial, I - Industrial, U - Utility, F - Farm

	IN WHOSE NAME ASSESSED	TO WHOM TRANSFERRED	DESCRIPTION OF PROPERTY: SUBDIVISION	Sec. or Lot	Town or Block	Rng.	Number of Acres of Land: Acres	100ths	No. School District	Indicate Homestead Tax or No	Indicate Agricultural Tax or No	* Indicate Type of Property	TRUE AND FULL VALUATIONS: LAND Exclusive of Structures and Improvements (Dollars)	BUILDINGS and Other Structures (Dollars)	MACHINERY Permanently Attached to Real Estate (Dollars)	TOTAL True and Full Value (Dollars)	ASSESSED VALUATIONS: RURAL: Homestead Up to $4,000 20% (Dollars)	RURAL: Over $4,000 and Non-Homestead 33⅓% (Dollars)	ALL OTHER: Homestead Up to $4,000 25% (Dollars)	ALL OTHER: Over $4,000 and Non-Homestead 40% (Dollars)	MACHINERY Permanently Attached to Real Estate 33⅓% (Dollars)	TOTAL ASSESSED VALUE (Dollars)	Total Assessed Value as Equalized by the Board of Review (Dollars)	FINAL EQUALIZED VALUE (Dollars)
1			NE ¼ of NE ¼	27	139	30			Sch 23															
2			NW ¼ of NE ¼																					
3			SW ¼ of NE ¼																					
4			SE ¼ of NE ¼																					
5	Henry Edward Pabst		Beginning at a point 32 rods W of the SE corner of the NE ¼ of Section 27, T. 139 N., R. 30 W., thence W 8 rods, thence N 20 rods, thence E 8 rods, thence S 20 rods to the place of beginning.				1			110	20													
6			NE ¼ of NW ¼																					
7			NW ¼ of NW ¼																					
8			SW ¼ of NW ¼																					
9			SE ¼ of NW ¼																					
10	Waldo E. Buckhorn		Com. at the SE cor. of Lot 1, Blk 5, Tow. 167 to a pt. 4 rods W of the SE cor. of said Lot 1, thence W 8 rods, thence N 20 rods, thence E 8 rods, thence S 20 rods to the place of beginning.				1			9	1													
11			NE ¼ of SW ¼																					
12			NW ¼ of SW ¼																					
13			SW ¼ of SW ¼																					
14			SE ¼ of SW ¼																					
15																								
16			NE ¼ of SE ¼																					
17			NW ¼ of SE ¼																					
18			SW ¼ of SE ¼																					
19			SE ¼ of SE ¼																					
20																								
							167																	

	SOLD FOR TAXES	VALUATIONS BY SCHOOL DISTRICTS AS EQUALIZED BY DEPARTMENT OF TAXATION: District No. ..... Rate ..... Mills (Dollars)	District No. 23 Rate 32.5 Mills (Dollars)	District No. ..... Rate ..... Mills (Dollars)	District No. ..... Rate ..... Mills (Dollars)	District No. ..... Rate ..... Mills (Dollars)	Tax including State Homestead ..... Mills ($ cts.)	State Tax on Non-Homestead 5.1 Mills ($ cts.)	SPECIAL TAXES ($ cts.)	TOTAL TAXES ($ cts.)		PAID	WHEN PAID: Month Day Year	Number of Receipt	March Settlement 1956 ($ cts.)	June Settlement 1956 ($ cts.)	Penalty ($ cts.)	November Settlement 1956 ($ cts.)	Penalty ($ cts.)	Collections to First Monday in January 1957 ($ cts.)	Penalty ($ cts.)	Delinquent on First Monday in January 1957 ($ cts.)	Total Delinquent Tax and Penalty ($ cts.)	REMARKS
1											1													
2											2													
3											3													
4											4													
5			52				12 88	26		13 14	5	PAID IN FULL MAY 31 1956	12122			13 14								
6											6													
7											7													
8											8													
9											9													
10	SOLD FOR TAXES		7				1 74	04		1 78	10	PAID IN FULL APR 12 1956	4181			1 78								
11											11													
12											12													
13											13													
14											14													
15											15													
16											16													
17											17													
18											18													
19											19													
20											20													
			59				1462	30		1492						1492								

Hunter's Point
Richmond Woodland
Deadwood Beach
Pine Point
Moorehead Beach
Lutzy Bay

Assessment Roll and Tax List of Real Property in the Town of Pennel, Cass County, Minnesota, for Taxes for the Year 1955.

Form 5CD (15) WILLIAM-BOYD PRINTING, MINNEAPOLIS

*Indicate Type of Property: R - Residential, C - Commercial, I - Industrial, U - Utility, F - Farm

In Whose Name Assessed	To Whom Transferred	Description of Property: Subdivision	Sec. or Lot	Town or Block	Rng	Number of Acres of Land: Acres	100ths	No. School District	Indicates Homestead Tax or No	Indicates Agricultural Tax or No	* Indicates Type of Property	True and Full Valuations: Land Exclusive of Structures and Improvements (Dollars)	Buildings and Other Structures (Dollars)	Machinery Permanently Attached to Real Estate (Dollars)	Total True and Full Value (Dollars)	Assessed Valuations: Rural: Homestead Up to $4,000 20% (Dollars)	Rural: Over $4,000 and Non-Homestead 33⅓% (Dollars)	All Other: Homestead Up to $4,000 25% (Dollars)	All Other: Over $4,000 and Non-Homestead 40% (Dollars)	Machinery Permanently Attached to Real Estate 33⅓% (Dollars)	Total Assessed Value (Dollars)	Total Assessed Value as Equalized by the Board of Review (Dollars)	Final Equalized Value (Dollars)
Darrell T. + LaVanche M. Somers		1 NE¼ of NE¼	27	139	30	40		30	yes	yes													
Elmer + Ada Doty		2 NW¼ of NE¼				40			no	"													
" " "		3 SW¼ of NE¼				40			"	"													
Darrell T. + LaVanche M. Somers		4 SE¼ of NE¼				40			yes	"													
George + Nola Lilledahl		5 Lot 24 Blk 10 342 ft N W¼ of SE¼				2			no	no													
Elmer + Ada Doty		6 NE¼ of NW¼				40			"	yes													
		7 NW¼ of NW¼				40			"	"													
" " "		8 SW¼ of NW¼				37.4			"	"													
		9 SE¼ of NW¼				32.6			"	"													
Village of Backus		10 Lots 7 8 9 10 11 12 Blk 4 Lots 1 2 3 4 5 6 7 8 Blk 5 Lots 1 2 3 4 5 6 7 8 Blk 6 Lots 1 2 3 4 5 6 7 8 Blk 7 Lots 1 2 3 4 5 6 7 8 Blk 8 Lots 1 2 3 4 5 6 7 8 Blk 9 Lots 1 2 3 4 5 6 7 8 Blk 10 Lots 1 2 3 4 5 6 7 8 Blk 11 Lots 1 2 3 4 5 6 7 8 Blk 12 Lots 1 2 3 4 5 6 7 8 Blk 13 Lots 1 2 3 4 5 6 7 8 Blk 14 Lots 1 2 3 4 5 6 7 8 Blk 15 Lots 1 2 3 4 5 6 7 8 Blk 16 Lots 1 2 3 4 5 6 7 8 Blk 17 Lots 1 2 3 4 5 6 7 8 Blk 18 Lots 1 2 3 4 5 6 7 8 Blk 19 Lots 1 2 3 4 5 6 7 8 Blk 20 Lots 1 2 3 4 5 6 7 8																							
		11 NE¼ of SW¼ Village of Backus																					
Kermit + Betty Griffith		12 NW¼ of SW¼				40			yes	yes													
		13 SW¼ of SW¼ Village of Backus																					
		14 SE¼ of SW¼ Village of Backus																					
Roger E. + Dorothy E. Erickson		15 60 ac off S side of S½ of S½				60			"	"													
Henry W. + Ruth A. Stumne		16 NE¼ of SE¼				40			no	"													
" " "		17 NW¼ of SE¼ Less 3.23 ac W. 245'				40			"	"													
R.A. E. Lickteig + Rhoda L. Lickteig		18 SW¼ of SE¼ Less 1.17 ac Hwy + Less 1.60 ac				32.23			yes	"													
John + Adella Sherman		19 Part of SE¼ of SE¼				19			"	"													
Ann L. + Sheldon R. Ellyson		20 S½ of S½ of S½ less 1.14 ac.				21			"	"													
Hugh + Addline Underhill						510.83																	

Cass County, Minnesota, for Taxes for the Year 1955.

Valuations by School Districts as Equalized by Department of Taxation: 30 — Rate 22.5 Mills; 36 — Rate 24.1 Mills; 39 — Rate 5.1 Mills

	Sold for Taxes	Valuations by School Districts: District No. 30 Rate 22.5 Mills (Dollars)	District No. 36 Rate 24.1 Mills (Dollars)	District No. 39 Rate 5.1 Mills (Dollars)	District No. ..... Rate ..... Mills (Dollars)	District No. ..... Rate ..... Mills (Dollars)	District No. ..... Rate ..... Mills (Dollars)	Tax including State Homestead ..... Mills ($ cts.)	State Tax on Non-Homestead 5.1 Mills ($ cts.)	Special Taxes ($ cts.)	Total Taxes ($ cts.)	Paid	When Paid: Month Day Year	Number of Receipt	March Settlement 1956 ($ cts.)	June Settlement 1956 ($ cts.)	Penalty ($ cts.)	November Settlement 1956 ($ cts.)	Penalty ($ cts.)	Collections to First Monday in January 1957 ($ cts.)	Penalty ($ cts.)	Delinquent on First Monday in January 1957 ($ cts.)	Total Delinquent Tax and Penalty ($ cts.)	Remarks
1		H 161						37.18			37.18	PAID IN FULL	APR 16 1956	5730		37.18								
2	Sold for Taxes	36						8.02	18		8.20											8.20		
3	Sold for Taxes	167						37.18	86		38.04											37.04		
4		H 35						7.80			7.80	PAID IN FULL	APR 16 1956	5730		7.80								
5				250				61.92	130		63.22											63.22	69.54	
6	Sold for Taxes	73						16.26	38		16.64											16.64		
7	Sold for Taxes	72						16.04	38		16.42											16.42		
8	Sold for Taxes	66						14.70	34		15.04											15.04		
9	Sold for Taxes	103						22.94	54		23.48											23.48		
10																								
11																								
12		H 171						38.06			38.06											38.06	41.89	
13																								
14																								
15		H 140						31.18			31.18	PAID IN FULL	MAY 31 1956	12134		31.18								
16	Sold for Taxes	102						22.72	52		23.24											23.24		
17	Sold for Taxes	305						67.90	158		68.48											68.48		
18		H 233						51.88			51.88	1st Half Paid 2nd Half Paid	MAY 31 1956 OCT 31 1956	12134 15108		25.94		25.94						
19		H 83						18.48			18.48	1st Half Paid 2nd Half Paid	MAY 22 1956 OCT 15 1956	6711 14280		9.24		9.24						
20		H 121						26.44			26.44											26.44	29.63	
		H 350		950		30 ac		61.42														33.88		
		22	250	2.47				41.30	68		48.30					11.34		3.18						
		574		2.24				477.22																

Assessment Roll and Tax List of Real Property in the Towns of Pineriver, Cass County, Minnesota, for Taxes for the Year 1955.

Form 5CD (55) MILLER-DATE COMPANY, MINNEAPOLIS

*Indicate Type of Property: R-Residential, C-Commercial, I-Industrial, U-Utility, F-Farm

	IN WHOSE NAME ASSESSED	TO WHOM TRANSFERRED	DESCRIPTION OF PROPERTY: SUBDIVISION	Sec. or Lot	Town or Block	Rng	Number of Acres of Land: Acres	100ths	No. School District	Indicate Homestead Tax w No	Indicate Agricultural Tax w Ag	*Indicate Type of Property	TRUE AND FULL VALUATIONS: LAND Exclusive of Structures and Improvements	BUILDINGS and Other Structures	MACHINERY Permanently Attached to Real Estate	TOTAL True and Full Value	ASSESSED VALUATIONS: RURAL: Homestead Up to $4,000 20%	RURAL: Over $4,000 and Non-Homestead 33⅓%	ALL OTHER: Homestead Up to $4,000 25%	ALL OTHER: Over $4,000 and Non-Homestead 40%	ALL OTHER: Machinery Permanently Attached to Real Estate 33⅓%	TOTAL ASSESSED VALUE	Total Assessed Value as Equalized by the Board of Review	FINAL EQUALIZED VALUE
													Dollars	Dollars	Dollars	Dollars	Dollars	Dollars	Dollars	Dollars	Dollars	Dollars	Dollars	Dollars
1			NE¼ of NE¼	22	139	30			Grand	80														
2			NW¼ of NE¼																					
3			SW¼ of NE¼																					
4			SE¼ of NE¼																					
5	Wm. E. & Ruth M. De Jersey		N 400' of E 825' of W½ of SE¼							No 20														
6	~~Mapson Tamper Tax Lot Commercial Property~~		NE¼ of NW¼																					
7			NW¼ of NW¼																					
8			SW¼ of NW¼																					
9			SE¼ of NW¼																					
10																								
11			NE¼ of SW¼																					
12			NW¼ of SW¼																					
13			SW¼ of SW¼																					
14			SE¼ of SW¼																					
15																								
16			NE¼ of SE¼																					
17			NW¼ of SE¼																					
18			SW¼ of SE¼																					
19			SE¼ of SE¼																					
20																								

Cass County, Minnesota, for Taxes for the Year 1955.

	SOLD FOR TAXES	VALUATIONS BY SCHOOL DISTRICTS AS EQUALIZED BY DEPARTMENT OF TAXATION: District No. ..... Rate ..... Mills	District No. ..... Rate ..... Mills	District No. 32 Rate 6.37 Mills	District No. ..... Rate ..... Mills	District No. ..... Rate ..... Mills	District No. ..... Rate ..... Mills	Tax including State Homestead ..... Mills	State Tax on Non-Homestead 5.13 Mills	SPECIAL TAXES	TOTAL TAXES		PAID	WHEN PAID	Number of Receipt	March Settlement 1956	June Settlement 1956	Penalty	November Settlement 1956	Penalty	Collections to Five Monday in January 1957	Penalty	Delinquent on Five Monday in January 1957	Total Delinquent Tax and Penalty	REMARKS
		Dollars	Dollars	Dollars	Dollars	Dollars	Dollars	$ cts.	$ cts.	$ cts.	$ cts.			Month Day Year		$ cts.	$ cts.	$ cts.	$ cts.	$ cts.	$ cts.	$ cts.	$ cts.	$ cts.	
1												1													
2												2													
3												3													
4												4													
5			167					4136	86		4222	5	Levelle	AUG 17 1956	13548				4222		84				
													PAID IN FULL	AUG 4 1956	16736										
6												6													
7												7													
8												8													
9												9													
10												10													
11												11													
12												12													
13												13													
14												14													
15												15													
16												16													
17												17													
18												18													
19												19													
20												20													
			167					4136	86		4222								4222						

Assessment Roll and Tax List of Real Property in the Town of Pawnee, Cass County, Minnesota, for Taxes for the Year 1955.

Form 5CD (55) WILLIAM-BOYD PRINTING, MINNEAPOLIS

*Indicate Type of Property: R - Residential, C - Commercial, I - Industrial, U - Utility, F - Farm

	IN WHOSE NAME ASSESSED	TO WHOM TRANSFERRED	DESCRIPTION OF PROPERTY: SUBDIVISION	Sec. or Lot	Town or Block	Rng	Number of Acres of Land: Acres	100ths	No. School District	Indicate Improvements on this Tract	Indicate Improvements on this Tract	*Indicate type of Property	TRUE AND FULL VALUATIONS: LAND Exclusive of Structures and Improvements	BUILDINGS and Other Structures	MACHINERY Permanently Attached to Real Estate	TOTAL True and Full Value	ASSESSED VALUATIONS: RURAL: Homestead Up to $1,000 20%	RURAL: Over $4,000 and Non-Homestead 33⅓%	ALL OTHER: Homestead Up to $1,000 25%	ALL OTHER: Over $4,000 and Non-Homestead 40%	MACHINERY Permanently Attached to Real Estate 33⅓%	TOTAL ASSESSED VALUE	Total Assessed Value as Equalized by the Board of Review	FINAL EQUALIZED VALUE
							Acres	100ths					Dollars	Dollars	Dollars	Dollars	Dollars	Dollars	Dollars	Dollars	Dollars	Dollars	Dollars	Dollars
1	C. L. Cupp		NE ¼ of NE ¼ E of Ry	20	134	30	52		20	Dwelling														
2	Richard E. Smutka ~~Gertha C. & Howard M. Lang~~		NW ¼ of NE ¼	Lot 1	136	30	NW ¼ NE ¼ 33.35			" "			Includes Tax for line # 15											
3	Leon Larchus		SW ¼ of NE ¼	Lot 2	136	30	34.05			" "														
4			SE ¼ of NE ¼	Lots 1 & 2	136	30																		
5	Gertha C. & Howard M. Lang		Farm on Lot 2				4			No Imp.														
6			NE ¼ of NW ¼																					
7			NW ¼ of NW ¼																					
8			SW ¼ of NW ¼																					
9			SE ¼ of NW ¼																					
10	Wm. Kropf		2 acs in NE ¼ of NE ¼				2			Yes Yes														
11			NE ¼ of SW ¼																					
12			NW ¼ of SW ¼																					
13			SW ¼ of SW ¼																					
14			SE ¼ of SW ¼																					
15	Albert C. & Minnie E. Johnson		K 45 rds of S ½ of Lot 2 & parcel lying W of K & S of Lot 1										This tax divided on line 2											
16	Leon Larchus		NE ¼ of SE ¼	Lot 3 Sec.	Lot 3 Sec.		33.07			" "														
17			NW ¼ of SE ¼	1 Lot 6 S of Ry	1 Lot 6 W of Ry																			
18			SW ¼ of SE ¼																					
19			SE ¼ of SE ¼																					
20																								
							154.12																	

Cass County, Minnesota, for Taxes for the Year 1955.

	SOLD FOR TAXES	VALUATIONS BY SCHOOL DISTRICTS AS EQUALIZED BY DEPARTMENT OF TAXATION: District No. 30 Rate 62 Mills	District No. 30 Rate 49 Mills	District No. ..... Rate ..... Mills	District No. ..... Rate ..... Mills	District No. ..... Rate ..... Mills	Tax Including State Homestead ..... Mills	State Tax on Non-Homestead 21.9 Mills	SPECIAL TAXES	TOTAL TAXES	PAID	WHEN PAID: Month Day Year	Number of Receipt	March Settlement 1956	June Settlement 1956	Penalty	November Settlement 1956	Penalty	Collections to Five Months in January 1957	Penalty	Delinquent on Five Months in January 1957	Total Delinquent Tax and Penalty	REMARKS
		Dollars	Dollars	Dollars	Dollars	Dollars	$ cts.	$ cts.	$ cts.	$ cts.				$ cts.	$ cts.	$ cts.	$ cts.	$ cts.	$ cts.	$ cts.	$ cts.	$ cts.	
1		H 52					115 8			115 8	2nd Half Paid 1st Half Paid	OCT 11 1956 MAY 31 1956	14234 12180		57 9		57 9						
2		H 12	H 111				246	44 5		291 3	Part Paid Balance Paid	MAY 31 1956 MAY 31 1956	12188 12188		44 5 24 71								
3		H 212					472 0	34 71		472 0	2nd Half Paid 1st Half Paid	OCT 11 1956 MAY 31 1956	14234 12180		23 60		23 60						
4																							
5			130				322 0	66		328 6	PAID IN FULL	MAY 31 1956	12187		32 86								
6																							
7																							
8																							
9																							
10	SOLD FOR TAXES	H 27					60 2			60 2												60 2	
11																							
12																							
13																							
14																							
15																							
16		H 6					13 4			13 4	2nd Half Paid 1st Half Paid	OCT 11 1956 MAY 31 1956	14234 12180		6 7		6 7						
17																							
18																							
19																							
20						30 Nw	322 0																
		H 428	130				153 0 1275 0	66		128 6					92 08		30 08				60 2	

Assessment Roll and Tax List of Real Property in the Town of Pennel, Cass County, Minnesota, for Taxes for the Year 1955.

Form SCD (55) WILDE-DUFE PRINTING, MINNEAPOLIS

*Indicate Type of Property: R-Residential, C-Commercial, I-Industrial, U-Utility, F-Farm

	IN WHOSE NAME ASSESSED	TO WHOM TRANSFERRED	DESCRIPTION OF PROPERTY: SUBDIVISION	Sec. or Lot	Town or Block	Rng	Number of Acres of Land: Acres	100ths	No. School District	Indicate Homestead Tax Payer	Indicate Agricultural Tax Payer	*Indicate Type of Property	TRUE AND FULL VALUATIONS: LAND Exclusive of Structures and Improvements	BUILDINGS and Other Structures	MACHINERY Permanently Attached to Real Estate	TOTAL True and Full Value	ASSESSED VALUATIONS: RURAL: Homestead Up to $4,000 20%	Over $4,000 and Non-Homestead 33⅓%	ALL OTHER: Homestead Up to $4,000 25%	Over $4,000 and Non-Homestead 40%	MACHINERY Permanently Attached to Real Estate 33⅓%	TOTAL ASSESSED VALUE	Total Assessed Value as Equalized by the Board of Review	FINAL EQUALIZED VALUE
													Dollars	Dollars	Dollars	Dollars	Dollars	Dollars	Dollars	Dollars	Dollars	Dollars	Dollars	Dollars
1			NE¼ of NE¼	21	139	30			Fed 50															
2			NW¼ of NE¼																					
3			SW¼ of NE¼																					
4			SE¼ of NE¼																					
5																								
6			NE¼ of NW¼																					
7			NW¼ of NW¼																					
8			SW¼ of NW¼																					
9			SE¼ of NW¼																					
10	Palma G. + Royal C. Cornbuckle		E½ of Lot 5				162		No No															
11			NE¼ of SW¼																					
12			NW¼ of SW¼																					
13	Clark U. + Irene M. Johnston		W½ of SW¼ of SW¼ Lot 5				162		" "															
14			SE¼ of SW¼																					
15																								
16	James R. + Eileen C. Cada		NE¼ of SE¼ Lot 3				162.5		Yes Yes															
17			NW¼ of SE¼ Class Ag.																					
18	" " "		SW¼ of SE¼ Lot 4				52.50		" "															
19			SE¼ of SE¼ Class Ag.																					
20																								
							101.99																	

Cass County, Minnesota, for Taxes for the Year 1955.

	SOLD FOR TAXES	VALUATIONS BY SCHOOL DISTRICTS AS EQUALIZED BY DEPARTMENT OF TAXATION: District No. 130 Rate 12.2 Mills	District No. Rate Mills	District No. 397 Rate 14.7 Mills	District No. Rate Mills	District No. Rate Mills	District No. Rate Mills	Tax including State Homestead Mills	State Tax on Non-Homestead 2.17 Mills	SPECIAL TAXES	TOTAL TAXES	PAID	WHEN PAID	Number of Receipt	March Settlement 1956	June Settlement 1956	Penalty	November Settlement 1956	Penalty	Collections to First Monday in January 1957	Penalty	Delinquent on First Monday in January 1957	Total Delinquent Tax and Penalty	REMARKS
		Dollars	Dollars	Dollars	Dollars	Dollars	Dollars	$ cts.	$ cts.	$ cts.	$ cts.		Month Day Year		$ cts.	$ cts.	$ cts.	$ cts.	$ cts.	$ cts.	$ cts.	$ cts.	$ cts.	
1																								
2																								
3																								
4																								
5																								
6																								
7																								
8																								
9																								
10			16					346	08		404	PAID	MAY 31 1956	12138		404								
11																								
12																								
13			16					346	08		404	PAID IN FULL	MAY 31 1956	9759		404								
14																								
15																								
16	PAID FOR TAXES	H 58						1242			1242											1242		
17																								
18	PAID FOR TAXES	H 65						1448			1448											1448		
19																								
20																								
		H 123	32			30 Non	742																	
							2740		16		3548					848						2740		
							3532																	

Assessment Roll and Tax List of Real Property in the Town of Powers

Form 5CD (55) WALSH-BATES COMPANY, MINNEAPOLIS

*Indicate Type of Property: R-Residential, C-Commercial, I-Industrial, U-Utility, F-Farm

	IN WHOSE NAME ASSESSED	TO WHOM TRANSFERRED	DESCRIPTION OF PROPERTY: SUBDIVISION	Sec. or Lot	Town or Block	Rng	Number of Acres of Land (Acres / 100ths)	No. School District	Indicate Homestead Yes or No	Indicate Agricultural Yes or No	*Indicate Type of Property	TRUE AND FULL VALUATIONS: LAND Exclusive of Structures and Improvements (Dollars)	BUILDINGS and Other Structures (Dollars)	MACHINERY Permanently Attached to Real Estate (Dollars)	TOTAL True and Full Value (Dollars)	ASSESSED VALUATIONS: RURAL: Homestead Up to $4,000 20% (Dollars)	RURAL: Over $4,000 and Non-Homestead 33⅓% (Dollars)	ALL OTHER: Homestead Up to $4,000 25% (Dollars)	ALL OTHER: Over $4,000 and Non-Homestead 40% (Dollars)	MACHINERY Permanently Attached to Real Estate 33⅓% (Dollars)	TOTAL ASSESSED VALUE (Dollars)	Total Assessed Value as Equalized by the Board of Review (Dollars)	FINAL EQUALIZED VALUE (Dollars)
1	Elmer + Ada Doty		NE¼ of NE¼				32.19750		Yes														
2	Myrtle Willhoit		NW¼ of NE¼				40	20	Yes	Yes													
3	"		SW¼ of NE¼				40																
4	Elmer + Ada Doty		Lots 1 & 2 of Blk 1 Shown + Lot 76				2.184		Yes														
5	Minnesota Power + Light		SE¼ of NE¼ (less to Williams)						No														
6	Frances W. + Gladys L. Sawyer		W. 2 acs. of SE¼ of NW¼				2		Yes														
7	"		NW¼ of NW¼																				
8	Leslie + Gladys Sawyer		SW¼ of NW¼				40																
9	"		SE¼ of NW¼				40																
10	Backus Evergreen Cemetery Assoc		Begin at NE Cor. of NE¼ of NW¼ thence W. 3.81 rods; thence S. 31 rods (Cor. 440 to N. line entirely within N. Half of Sec. 1 Powers)						Exempt														
11	Village of Backus		NE¼ of SW¼						Exempt														
12	James D. + Eloise A. Cada		NW¼ of SW¼				40		Yes														
13	"		SW¼ of SW¼				40																
14	~~Margaret Kuttle + mortgage~~ Norman H. + Margaret A. Lindsay		SE¼ of SW¼				40		No														
15																							
16	~~Peter H. + Agnes J. Smith~~ ~~Norman H. + Donna L. Anderson~~		NE¼ of SE¼ } Lot 2				50.50		No														
17			NW¼ of SE¼ }																				
18	Kristian A. E. + Rhoda C. Lehto		SW¼ of SE¼				40																
19	" " "		SE¼ of SE¼ Lot 2				22.80																
20	Harold + Donna Doty		.86 ac. of Lot 1				.86																
							444.02																

	SOLD FOR TAXES	VALUATIONS BY SCHOOL DISTRICTS AS EQUALIZED BY DEPARTMENT OF TAXATION: District No. 30 Rate 42.7 Mills (Dollars)	District No.... Rate.... Mills (Dollars)	District No.... Rate.... Mills (Dollars)	District No.... Rate.... Mills (Dollars)	District No.... Rate.... Mills (Dollars)	District No.... Rate.... Mills (Dollars)	Tax including State Homestead .....Mills ($ cts.)	State Tax on Non-Homestead 50.0 Mills ($ cts.)	SPECIAL TAXES ($ cts.)	TOTAL TAXES ($ cts.)		PAID	WHEN PAID (Month Day Year)	Number of Receipt	March Settlement 1956 ($ cts.)	June Settlement 1956 ($ cts.)	Penalty ($ cts.)	November Settlement 1956 ($ cts.)	Penalty ($ cts.)	Collections to First Monday in January 1957 ($ cts.)	Penalty ($ cts.)	Delinquent as First Monday in January 1957 ($ cts.)	Total Delinquent Tax and Penalty ($ cts.)	REMARKS
1		H 68						15.14			15.14	1	2nd Half Paid / 1st Half Paid	OCT 24 1955 / MAY 31 1956	14837 / 12131		7.57		7.57					
2	SOLD FOR TAXES	H 114						25.38			25.38	2											25.38	
3	SOLD FOR TAXES	H 202						44.98			44.98	3											44.98	
4		H 80 / 200						63.38	1.04		63.38	4	2nd Half Paid / 1st Half Paid	OCT 24 1955 / MAY 31 1956	14832 / 12132		31.69		31.69					
5		1640						365.14	8.48		373.62	5	2nd Half Paid / 1st Half Paid	OCT 31 1955 / MAY 31 1956	14836 / 12134		186.81		186.81					
6		H 103						22.94			22.94	6	PAID IN FULL	MAY 31 1956	12129		22.94							
7												7												
8		H 64						14.24			14.24	8	2nd Half Paid / 1st Half Paid	OCT 31 1956 / MAY 31 1956	15074		7.12		7.12					
9		H 75						16.70			16.70	9	2nd Half Paid / 1st Half Paid	OCT 31 1956 / MAY 31 1956	15075		8.35		8.35					
10												10												
11												11												
12	SOLD FOR TAXES	H 74						16.48			16.48	12											16.48	
13		H 110						24.50			24.50	13											24.50	
14		257						57.22	1.32		58.54	14	PAID IN FULL	JUN 28 1956	8477		58.54		88					
15												15												
16	SOLD FOR TAXES	115						25.60	.60		26.20	16	PAID IN FULL	FEB 15 1956	8/3	26.20								
17												17												
18		35						18.42	.44		19.36	18	2nd Half Paid / 1st Half Paid	OCT 31 1956 / MAY 31 1956	2124		9.68		9.68					
19		36						8.02	.18		8.20	19	2nd Half Paid / 1st Half Paid	OCT 31 1956 / MAY 31 1956	15148		4.10		4.10					
20												20												
		H 890 / 2333 / 3223						717.60	12.06		729.66					26.20	278.26		313.86				111.34	

Indicate Type of Property: R-Residential, C-Commercial, I-Industrial, U-Utility, F-Farm

Form 5CD (55)



No.	In Whose Name Assessed	To Whom Transferred	Description / Subdivision			Valuations by School Districts: District No. 32 (Rate 222.6 Mills) Dollars	District No. ... Dollars	District No. 34 (Rate 249.62 Mills) Dollars	Tax including State ... Mills	State Tax on Non-Homestead 5.17 Mills	Special Taxes	Total Taxes	No.	Paid	When Paid	Number of Receipt	March Settlement 1956	June Settlement 1956	November Settlement 1956	Delinquent on First Monday in January 1957	Total Delinquent Tax and Penalty
1			NE ¼ of NE ¼										1								
2	Rose E. & Dorothy E. Baker		W. 215' of N. 291' of NW ¼ of NE ¼			H 6			134			134	2	PAID IN FULL	MAY 31 1956	12134		134			
3			SW ¼ of NE ¼										3								
4			SE ¼ of NE ¼										4								
5													5								
6	Backus Evergreen Cemetery Ass'n		all land lying E. of Projected W. line in Bk. 7 of deeds P. 83 (Backus) extended to S. line of N...										6								
7	State of Minnesota		E. 150' of W. 250' of N. 333' of NW ¼ of NW ¼ (1.15 a...)										7								
8	Ole & Nellie Foss		E. 300' of W. 550' of N. 333' of NW¼ less sold			H 35			780			780	8							780	
9	Margaret E. & Elmer W. Bloom	Charles H. & Dorothy O. Cutler	E. 150' of W. 900' of N. 333' of NW¼ of N...			16			356	08		364	9							364	400
10	Arthur & Iva Ann O'Bryan		E. 150' of W. 700' of N. 333' of ...					H 15	372			372	10							372	
11	Francis W. & Gladys S. Vaneps		E. 10 acs. of NW¼ of NW...			H 16			356			356	11	PAID IN FULL	MAY 31 1956	12129		356			
12	Florence C. Hamilton		E. 300' of W. 400' of S. 150' of NW¼ of NW¼			H 51			1136			1136	12	PAID IN FULL	FEB 29 1956	4229	1136				
13	Horace & Edith M. Hedges		E. 300' of W. 400' of S. 150' of NW¼ of NW¼			H 51			1136			1136	13	PAID IN FULL	MAY 31 1956	12130		1136			
14	Moses & Lila Zaffke (a)		W. 100' of N. 933' of NW¼ of NW¼ less N. 783' of E. 33'	Street	no	11			244	06		250	14	Balance Paid / Part Paid	OCT 15 1956 / MAY 31 1956	14312 / 12067		125	125		
15	Emil & Susan Anderson (B)		E. 50' of W. 750' of N. 333' of NW¼ of NW¼	Street	"	10			222	06		228	15							228	251
16	David H. & Betty J. Hamilton (C)	Chas. H. & Dorothy O. Cutler	E. 90' of W. 1000' of N. 333' of NW¼ of NW¼	90	"	10			222	06		228	16							228	251
17	Emil & Susan Anderson (D)		NW¼ of NW¼ less E. 10 acs. & less N. 333' of W. 1000' & less S. 600' of N. 933' of W. 400'	16.90	"	45			1002	24		1026	17	PAID IN FULL	MAY 31 1956	12133		1026			
18	Peter & Ethel Alexander		S. 300' of N. 933' of ~~W. 400' of~~ E 300' of W. 400' of NW¼ of NW¼	2.05	"	50			1114	26		1140	18	PAID IN FULL	FEB 3 1956	1463	1140				
19	Clinton J. & Florence F. Keep		(15'x135') Part of NW¼ of NW¼	.25	yes	H 51			1136			1136	19	PAID IN FULL	MAY 16 1956	6649		1136			
20	Enoch D. & Marie Lavine		E. 130' of W. 550' of N. 158' of NW¼ of NW¼	.50	no	10			222	06		228	20	PAID IN FULL	MAY 31 1956	7340		228			
				36.85		H 210 / 152 / 362		H 15 : 225 / : 152 / 377	30 na / 372 / 8060 / 8432	82		8514					2276	4141	125	1972	



Assessment Roll and Tax List of Real Property in the Town of Powers, Cass County, Minnesota, for Taxes for the Year 1955.

Form SCD (55)

*Indicate Type of Property: R-Residential, C-Commercial, I-Industrial, U-Utility, F-Farm

	In Whose Name Assessed	To Whom Transferred	Description of Property: Subdivision	Sec. or Lot	Town or Block	Rng	Number of Acres of Land: Acres	100ths	Sec. School District	Indicates Homestead Tax or No	Indicates Agricultural Tax or No	Indicates Type of Property*	True and Full Valuations: Land Exclusive of Structures and Improvements (Dollars)	Buildings and Other Structures (Dollars)	Machinery Permanently Attached to Real Estate (Dollars)	Total True and Full Value (Dollars)	Assessed Valuations: Rural: Homestead Up to $4,000 20% (Dollars)	Rural: Over $4,000 and Non-Homestead 33⅓% (Dollars)	All Other: Homestead Up to $4,000 25% (Dollars)	All Other: Over $4,000 and Non-Homestead 40% (Dollars)	Machinery Permanently Attached to Real Estate 33⅓% (Dollars)	Total Assessed Value	Total Assessed Value as Equalized by the Board of Review (Dollars)	Final Equalized Value (Dollars)
1			NE¼ of NE¼	32	159	50		50	Grad															
2	Rose E. & Dorothy L. Baker		W. 215' of N. 245' of NW¼ of NE¼					150		Yes	Yes													
3			SW¼ of NE¼																					
4			SE¼ of NE¼																					
5																								
	Backus Evergreen Cemetery Assn		all land lying E. of the United Wires of Bell Tel. described in Book 79 of Deeds p. 93 (Sadie Stillings) extended to E. line of NE¼ of NE¼							Exempt														
	State of Minnesota		S. of W. 450' of N. 753' of NW¼ of NW¼ (11.5 ac.) Bemidji Sta.																					
8	Ole & Nellie Foss		E. 306' of W. 636' of N. 333' of NW¼ of NW¼ less sold					55		Yes	Yes													
9	Charles H. & Dorothy O. Cutler; Margaret E. & Elmer W. Bloom		E. 150' of W. 400' of N. 333' of NW¼ of NW¼					115		No	"													
10	Arthur & Iva Grace O'Bryan		E. 156' of W. 700' of N. 333' of NW¼ of NW¼					115		Yes	Yes													
11	Francis W. & Gladys S. Sanger		E. 10 acs. of NW¼ of NW¼					10		Yes	Yes													
12	Florence C. Hamilton		E. 300' of W. 400' of S. 150' of N. 483' of NW¼ of NW¼					105		"	"													
13	Horace & Edith M. Hedges		E. 300' of W. 400' of S. 150' of N. 483' of NW¼ of NW¼					105		"	"													
14	Moses & Lila Jaffke	(a)	W. 100' of N. 483' of NW¼ of NW¼ less N. 783' of E. 33'					Stat		No	.													
15	Emil & Susan Anderson	(B)	E. 50' of W. 750' of N. 333' of NW¼ of NW¼					Stat		"	"													
16	Chas. H. & Dorothy O. Cutler; David H. & Letty J. Hamilton	(C)	E. 70' of W. 1000' of N. 333' of NW¼ of NW¼					90		"	.													
17	Emil & Susan Anderson	(D)	NW¼ of NW¼ less E. 10 acs. & less N. 330' of W. 1000' less S. 660' of N. 933' of W. 400'					1670		"	"													
18	Otto & Ethel Alexander		S. 300' of N. 933' of E. 33' of W. 433' of NW¼ of NW¼					205		"	"													
19	Clinton J. & Florence E. Keep		(15' X 135') Part of NW¼ of NW¼					25		Yes	.													
20	Enoch D. & Marie Irwin		E. 130' of W. 255' of N. 150' of NW¼ of NW¼					50		No	"													
								3685																

	Sold for Taxes	Valuations by School Districts as Equalized by Department of Taxation: District No. 32 Rate 42 Mills (Dollars)	District No. ..... Rate ..... Mills (Dollars)	District No. 32 Rate 42 Mills (Dollars)	District No. ..... Rate ..... Mills (Dollars)	District No. ..... Rate ..... Mills (Dollars)	District No. ..... Rate ..... Mills (Dollars)	Tax including State Homestead ..... Mills ($ cts.)	State Tax on Non-Homestead 5.1 Mills ($ cts.)	Special Taxes ($ cts.)	Total Taxes ($ cts.)		Paid	When Paid: Month Day Year	Number of Receipt	March Settlement 1955 ($ cts.)	June Settlement 1956 ($ cts.)	Penalty ($ cts.)	November Settlement 1956 ($ cts.)	Penalty ($ cts.)	Collections to First Monday in January 1957 ($ cts.)	Penalty ($ cts.)	Delinquent as First Monday in January 1957 ($ cts.)	Total Delinquent Tax and Penalty ($ cts.)	Remarks
1												1													
2		H 6						134			134	2	PAID IN FULL	MAY 31 1956	12134		134								
3												3													
4												4													
5												5													
6												6													
7												7													
8		H 35						780			780	8											780		
9		16						356	08		364	9											364	400	
10	SOLD FOR TAXES			H 15				372			372	10											372		
11		H 16						356			356	11	PAID IN FULL	MAY 31 1956	12129		356								
12		H 51						1136			1136	12	PAID IN FULL	FEB 29 1956	11229	1136									
13		H 51						1136			1136	13	PAID IN FULL	MAY 31 1956	12130		1136								
14		11						244	06		250	14	Balance Due / Part Paid	OCT 15 1956 / MAY 31 1956	14312 / 12167		125		125						
15		10						222	06		228	15											228	251	
16		10						222	06		228	16											228	251	
17		45						1002	24		1026	17	PAID IN FULL	MAY 31 1956	12133		1026								
18	SOLD FOR TAXES	50						1114	26		1140	18	PAID IN FULL	FEB 3 1956	11463	1140									
19		H 51						1136			1136	19	PAID IN FULL	MAY 16 1956	12649		1136								
20		10						222	06		228	20	PAID IN FULL	MAY 31 1956	7340		228								
		H 210	H 15	225	30 mo			3722																	
		152		152				8060	82		8514					22.76	4141		125				1772		
		362		377				8435																	

Assessment Roll and Tax List of Real Property in the Part of Lot 1 - 32-139-30

Indicate Type of Property: R-Residential, U-Utility, F-Farm

Form 3CD (55) [illegible]

IN WHOSE NAME ASSESSED	TO WHOM TRANSFERRED		Number of Acres of Land: Acres	Tenths	No. School District	Indicate Homestead Tax Yes or No	Indicate Type of Tax Yes or No	Indicate Type of Property	TRUE AND FULL VALUE: LAND Exclusive of Structures and Improvements	BUILDINGS and Other Structures	MACHINERY Permanently Attached to Real Estate	TOTAL ASSESSED VALUE	Total Assessed Value as Equalized by the Board of Review	FINAL EQUALIZED VALUE
									Dollars	Dollars	Dollars	Dollars	Dollars	Dollars
Gerald + Geraldine Eveland		1	N 158' of W 550' of N 71											
Claude + Mabel Wickham		2	Part of Lot Southerly											
		3	SW											
		4	SE											
Powers Twp		5	S 33' of N 71											
		6	NE											
		7	NW											
		8	SW											
		9	SE											
		10												
		11	NE											
		12	NW											
		13	SW											
		14	SE											
		15												
		16	N											
		17	N											
		18	S											
		19												
		20												

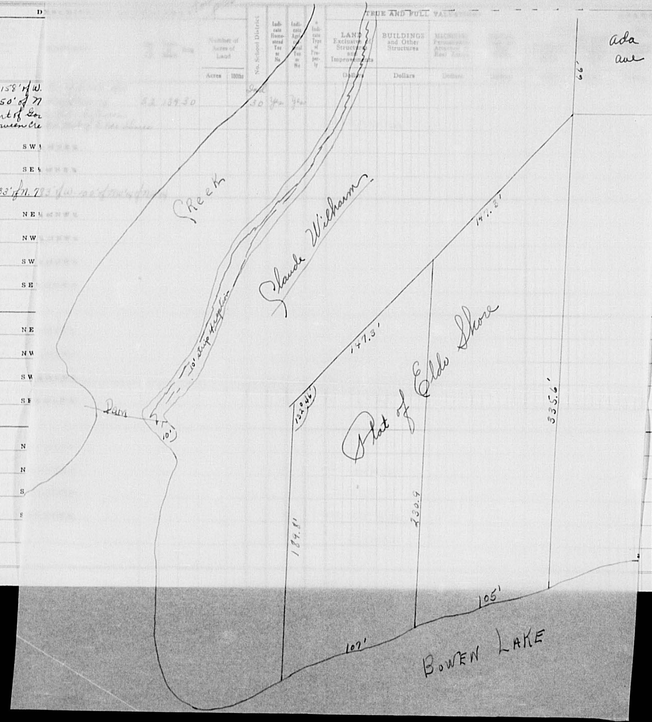

	SOLD FOR TAXES	VALUATIONS BY SCHOOL DISTRICTS AS EQUALIZED BY DEPARTMENT OF TAXATION: District No. 30 Rate 42 Mills	District No. Rate Mills	District No. Rate Mills	District No. Rate Mills	District No. Rate Mills	District No. Rate Mills	Tax including State Homestead Mills	State Tax on Non-Homestead 5.11 Mills	SPECIAL TAXES	TOTAL TAXES	PAID	WHEN PAID Month Day Year	Number of Receipt	March Settlement 1956	June Settlement 1956	Penalty	November Settlement 1956	Penalty	Collections to First Monday in January 1957	Penalty	Delinquent on First Monday in January 1957	Total Delinquent Tax and Penalty	REMARKS
		Dollars	Dollars	Dollars	Dollars	Dollars	Dollars	$ cts.	$ cts.	$ cts.	$ cts.				$ cts.	$ cts.	$ cts.	$ cts.	$ cts.	$ cts.	$ cts.	$ cts.	$ cts.	
1		H 106						23 60			23 60	PAID IN FULL	SEP 28 1956	13716				23 60	70					
2		20						4 46	10		4 56	PAID IN FULL	MAY 21 1956	12195		4 56								
3																								
4																								
5																								
6																								
7																								
8																								
9																								
10																								
11																								
12																								
13																								
14																								
15																								
16																								
17																								
18																								
19																								
20																								
	H 106 20 126							28 06	10		28 16					4 56		23 60					



Assessment Roll and Tax List of Real Property in the Town of Powers, Cass County, Minnesota, for Taxes for the Year 1955.

*Indicate Type of Property: R-Residential, C-Commercial, I-Industrial, U-Utility, F-Farm

Form 3CD (55) PLAIN BOND BINDERY, MINNEAPOLIS

	IN WHOSE NAME ASSESSED	TO WHOM TRANSFERRED	DESCRIPTION OF PROPERTY: SUBDIVISION	Sec. or Lot	Town or Block	Rng.	Number of Acres of Land: Acres	100ths	No. School District	Indicate Homestead Tax or No	Indicate Agricultural Tax or No	*Indicate Type of Property	TRUE AND FULL VALUATIONS: LAND Exclusive of Structures and Improvements	BUILDINGS and Other Structures	MACHINERY Permanently Attached to Real Estate	TOTAL True and Full Value	ASSESSED VALUATIONS: RURAL: Homestead Up to $4,000 20%	RURAL: Over $4,000 and Non-Homestead 33⅓%	ALL OTHER: Homestead Up to $4,000 25%	ALL OTHER: Over $4,000 and Non-Homestead 40%	ALL OTHER: MACHINERY Permanently Attached to Real Estate 33⅓%	TOTAL ASSESSED VALUE	Total Assessed Value as Equalized by the Board of Review	FINAL EQUALIZED VALUE
							Acres	100ths					Dollars	Dollars	Dollars	Dollars	Dollars	Dollars	Dollars	Dollars	Dollars	Dollars	Dollars	Dollars
1	Gerald + Bernadine Lueland		N 158' of W 130' of E 300' of W 550' of NW¼ of NW¼	32	139	30			Bad															
2	Claude + Mabel Wickham		Part of Lots 5 & 6 Between Innemuck + Bakoff Lake Shore						30	Yes	Yes													
3			SW¼ of NE¼																					
4			SE¼ of NE¼																					
5	Powers Twp		E 33' of N 782' of W 100' of NW¼ of NW¼																					
6			NE¼ of NW¼																					
7			NW¼ of NW¼																					
8			SW¼ of NW¼																					
9			SE¼ of NW¼																					
10																								
11			NE¼ of SW¼																					
12			NW¼ of SW¼																					
13			SW¼ of SW¼																					
14			SE¼ of SW¼																					
15																								
16			NE¼ of SE¼																					
17			NW¼ of SE¼																					
18			SW¼ of SE¼																					
19			SE¼ of SE¼																					
20																								

	SOLD FOR TAXES	VALUATIONS BY SCHOOL DISTRICTS AS EQUALIZED BY DEPARTMENT OF TAXATION: District No. 30 Rate 42 Mills	District No.... Rate..... Mills	District No.... Rate..... Mills	District No.... Rate..... Mills	District No.... Rate..... Mills	District No.... Rate..... Mills	Tax including State Homestead .....Mills	State Tax on Non-Homestead 5.17 Mills	SPECIAL TAXES	TOTAL TAXES		PAID	WHEN PAID	Number of Receipt	March Settlement 1956	June Settlement 1956	Penalty	November Settlement 1956	Penalty	Collections to First Monday in January 1957	Penalty	Delinquent on First Monday in January 1957	Total Delinquent Tax and Penalty	REMARKS
		Dollars	Dollars	Dollars	Dollars	Dollars	Dollars	$ cts.	$ cts.	$ cts.	$ cts.		Month Day Year			$ cts.	$ cts.	$ cts.	$ cts.	$ cts.	$ cts.	$ cts.	$ cts.	$ cts.	
1	#106							23 60			23 60	1	PAID IN FULL SEP 28 1956	13716					23 60	70				
2	20							4 46	10		4 56	2	PAID IN FULL MAY 31 1956	12135			4 56							
3												3												
4												4												
5												5												
6												6												
7												7												
8												8												
9												9												
10												10												
11												11												
12												12												
13												13												
14												14												
15												15												
16												16												
17												17												
18												18												
19												19												
20												20												
	#106 20 126							28 06	10		28 16						4 56		23 60					

Real Estate

Pine Beach Point
Rolling Northern
Lakeshore Beach
Sunset Beach
Lake Lucky Day

Assessment Roll and Tax List of Real Property in the Town of Pennel, Cass County, Minnesota, for Taxes for the Year 1955.

Form 5CD (35) [illegible]

*Indicate Type of Property: R - Residential, C - Commercial, I - Industrial, U - Utility, F - Farm

	IN WHOSE NAME ASSESSED	TO WHOM TRANSFERRED		DESCRIPTION OF PROPERTY: SUBDIVISION	Sec. or Lot	Town or Block	Rng.	Number of Acres of Land: Acres	100ths	No. School District	Indicate Homestead Tax No	Indicate Agricultural Land Tax No	*Indicate Type of Property	TRUE AND FULL VALUATIONS: LAND Exclusive of Structures and Improvements	BUILDINGS and Other Structures	MACHINERY Permanently Attached to Real Estate	TOTAL True and Full Value	ASSESSED VALUATIONS: RURAL: Homestead Up to $4,000 20%	RURAL: Over $4,000 and Non-Homestead 33⅓%	ALL OTHER: Homestead Up to $4,000 25%	ALL OTHER: Over $4,000 and Non-Homestead 40%	ALL OTHER: Machinery Permanently Attached to Real Estate 33⅓%	TOTAL ASSESSED VALUE	Total Assessed Value as Equalized by the Board of Review	FINAL EQUALIZED VALUE
														Dollars	Dollars	Dollars	Dollars	Dollars	Dollars	Dollars	Dollars	Dollars	Dollars	Dollars	Dollars
1	Katherine + Verdie B. Blackford		1	NE¼ of NE¼ Lot 1	33	139	30	23.50		30	No	Yes													
2			2	NW¼ of NE¼																					
3	Wm. + Manuel De Smogg		3	SW¼ of NE¼ Lot 3				26.50			Yes	"													
4			4	SE¼ of NE¼																					
5			5																						
6	" " "		6	NE¼ of NW¼ Lot 4				22			No	"													
7	" " "		7	NW¼ of NW¼				40			Yes	"													
8	" " "		8	SW¼ of NW¼ Lot 5				14.50			"	"													
9	" " "		9	SE¼ of NW¼ Lot 6				36.50			"	"													
10			10																						
11	" " "		11	NE¼ of SW¼ Lot 7				30.70			"	"													
12			12	NW¼ of SW¼																					
13	~~Elmer E. + Alyce P. Warner~~ ~~Frances Jr + Esther J. Warner~~		13	Part of Lot 8 SW¼ of SW¼																					
14	James + Hazel A. Wall		14	Lot 8 lies S. 10 rds. of line SE¼ of SW¼ & W.				38.53			"	"													
15	Rodney A + Grace M. Warner		15	Part of Lot 8				47			No	"													
16	Carl H. Falk		16	NE¼ of SE¼ Lot 2				19.25			"	"													
17	Wm. + Manuel De Smogg		17	NW¼ of SE¼				40			Yes	"													
18	State of Minnesota		18	SW¼ of SE¼																					
19	~~State of Minnesota~~ Belmer D. + Letty L. Jones		19	SE¼ of SE¼																					
20	Beulah + Chester E. Flora		20	S. 10 rds. of Lot 8				5			"	"													
								306.45																	

Cass County, Minnesota, for Taxes for the Year 1955.

	SOLD FOR TAXES	VALUATIONS BY SCHOOL DISTRICTS AS EQUALIZED BY DEPARTMENT OF TAXATION: District No. 30 Rate 45.5 Mills	District No. ..... Rate ..... Mills	District No. ..... Rate ..... Mills	District No. ..... Rate ..... Mills	District No. ..... Rate ..... Mills	District No. ..... Rate ..... Mills	Tax Including State Homestead ..... Mills	State Tax on Non-Homestead 5.11 Mills	SPECIAL TAXES	TOTAL TAXES		PAID	WHEN PAID	Number of Receipt	March Settlement 1956	June Settlement 1956	Penalty	November Settlement 1956	Penalty	Collections to First Monday in January 1957	Penalty	Delinquent on First Monday in January 1957	Total Delinquent Tax and Penalty	REMARKS
		Dollars	Dollars	Dollars	Dollars	Dollars	Dollars	$ cts.	$ cts.	$ cts.	$ cts.			Month Day Year		$ cts.	$ cts.	$ cts.	$ cts.	$ cts.	$ cts.	$ cts.	$ cts.	$ cts.	
1		176						39.18	90		40.08	1	PAID in FULL	MAY 31 1956	12121		40.08								
2												2													
3		H 27						6.02			6.02	3	1st Half Paid 2nd Half Paid	MAR 26 1956 OCT 29 1956	7722 14884		3.01		3.01						
4												4													
5												5													
6		62						13.80	32		14.12	6	1st Half Paid 2nd Half Paid	MAR 26 1956 OCT 20 1956			7.06		7.06						
7		H 89						19.82			19.82	7	1st Half Paid 2nd Half Paid	MAR 26 1956 OCT 20 1956	14884		9.91		9.91						
8		H 539						120.00			120.00	8	1st Half Paid 2nd Half Paid	MAR 26 1956 OCT 20 1956	4712		60.00		60.00						
9		H 65						14.48			14.48	9	1st Half Paid 2nd Half Paid	MAR 26 1956 OCT 20 1956			7.24		7.24						
10												10													
11		H 49						10.90			10.90	11	1st Half Paid 2nd Half Paid	MAR 26 1956 [illegible]			5.45		5.45						
12												12													
13												13													
14		H 96						21.38			21.38	14	2nd Half Paid 1st Half Paid	OCT 6 1956 MAY 31 1956	14445 12136		10.69		10.69						
15		102						22.72	52		23.24	15	2nd Half Paid 1st Half Paid	OCT 31 1956 MAY 31 1956	15707 12137		11.62		11.62						
16	SOLD FOR TAXES	234						52.10	120		53.30	16											53.30		
17		H 46						10.24			10.24	17	1st Half Paid 2nd Half Paid	MAR 26 1956 OCT 29 1956	4712 14884		5.12		5.12						
18												18													
19												19													
20		H 120						26.72			26.72	20	2nd Half Paid 1st Half Paid	OCT 6 1956 MAY 31 1956	14432 12137		13.36		13.36						
		H 334 102						357.36	294		360.30						178.54		178.56				53.30		

Assessment Roll and Tax List of Real Property in the Town of Powers, Cass County, Minnesota, for Taxes for the Year 1955.

Form 3CD (35) BALLANTINE COMPANY, MINNEAPOLIS

*Indicate Type of Property: R - Residential, C - Commercial, I - Industrial, U - Utility, F - Farm

	IN WHOSE NAME ASSESSED	TO WHOM TRANSFERRED		DESCRIPTION OF PROPERTY: SUBDIVISION	Sec. or Lot	Town or Block	Rng	Number of Acres of Land: Acres	100ths	No. School District	Indicate Homestead Tax Re	Indicate Agricultural Tax Re	* Indicate Type Property	TRUE AND FULL VALUATIONS: LAND Exclusive of Structures and Improvements	BUILDINGS and Other Structures	MACHINERY Permanently Attached to Real Estate	TOTAL True and Full Value	ASSESSED VALUATIONS: RURAL: Homestead Up to $4,000 20%	RURAL: Over $4,000 and Non-Homestead 33⅓%	ALL OTHER: Homestead Up to $4,000 25%	ALL OTHER: Over $4,000 and Non-Homestead 40%	MACHINERY Permanently Attached to Real Estate 33⅓%	TOTAL ASSESSED VALUE	Total Assessed Value as Equalized by the Board of Review	FINAL EQUALIZED VALUE
								Acres	100ths					Dollars	Dollars	Dollars	Dollars	Dollars	Dollars	Dollars	Dollars	Dollars	Dollars	Dollars	Dollars
1	Lyle & Jessie Coffland		1	NE¼ of NE¼	34	134	30	40		30	no	yes													
2	Robert W. & Clara E. Kunde		2	NW¼ of NE¼				40			yes	"													
3	" " "		3	SW¼ of NE¼				40			"	"													
4	Alfred J. & Carol A. Parker		4	SE¼ of NE¼				40			no	"													
5	Howard & Ruth R. West		5	W.175' of S.160' of Lot 2				2.85			"	"													
6	Waldo E. & Emma M. Stubbles		6	NE¼ of NW¼				40			"	"													
7	" " "		7	NW¼ of NW¼ Lot 1				35.60			"	"													
8	E. Frank & Libbie M. Wilson		8	Lot 2 less W.175' of S.160' & less SW¼ of NW¼ 120 x 145'				25.05			"	"													
9	Robert W. & Clara Kunde		9	SE¼ of NW¼				40			yes	"													
10	Harry L. Marya Stevens & Wayne Harry Wyton		10	120 x 145' of Lot 2				2.05			no	"													
11	Carroll & Alfreda J. Parker		11	NE¼ of SW¼				40			"	"													
12	Carl N. & Lena C. Falk		12	NW¼ of SW¼ Lot 3				35.70			"	"													
13	State of Minnesota		13	SW¼ of SW¼																					
14	State of Minnesota		14	SE¼ of SW¼																					
15			15																						
16	Juanita L. Riley		16	NE¼ of SE¼				40			"	"													
17	Alfreda J. & Carroll A. Parker		17	NW¼ of SE¼				40			"	"													
18	State of Minnesota		18	SW¼ of SE¼																					
19	State of Minnesota		19	SE¼ of SE¼																					
20			20																						
								461.25																	

	SOLD FOR TAXES	VALUATIONS BY SCHOOL DISTRICTS AS EQUALIZED BY DEPARTMENT OF TAXATION: District No. 30 Rate 17.2 Mills	District No. Rate Mills	District No. Rate Mills	District No. Rate Mills	District No. Rate Mills	District No. Rate Mills	Tax including State Homestead Mills	State Tax on Non-Homestead 5.11 Mills	SPECIAL TAXES	TOTAL TAXES		PAID	WHEN PAID Month Day Year	Number of Receipt	March Settlement 1956	June Settlement 1956	Penalty	November Settlement 1956	Penalty	Collections to First Monday in January 1957	Penalty	Delinquent on First Monday in January 1957	Total Delinquent Tax and Penalty	REMARKS
		Dollars	Dollars	Dollars	Dollars	Dollars	Dollars	$ cts.	$ cts.	$ cts.	$ cts.					$ cts.	$ cts.	$ cts.	$ cts.	$ cts.	$ cts.	$ cts.	$ cts.	$ cts.	
1	SOLD FOR TAXES	163						3630	84		3714	1												3714	
2		H 69						1536			1536	2	Balance Paid / Part Paid	SEP 7 1956 / MAY 31 1956	13427 / 12137		76.68		27.68						
3		H 181						4030			4030	3	Balance Paid / Part Paid	SEP 7 1956 / MAY 31 1956	13427 / 12137		201.5								
4		125						2784	64		2848	4	2nd Half Paid / 1st Half Paid	OCT 17 1956 / MAY 31 1956	14366 / 12141		142.4		142.4						
5		166						3696	86		3782	5	PAID IN FULL	MAY 21 1956	12140		378.2								
6	SOLD FOR TAXES	196						4364	102		4466	6	PAID IN FULL	APR 12 1956	14779		446.6								
7	SOLD FOR TAXES	117						2606	60		2666	7	PAID IN FULL	APR 12 1956			266.6								
8		55						1224	28		1252	8	PAID IN FULL	FEB 29 1956	14227	12.52									
9		H 64						1424			1424	9	Balance Paid / Part Paid	SEP 7 1956 / MAY 31 1956	13427 / 12137		71.42		71.42						
10		53						1180	28		1208	10	PAID IN FULL	MAY 31 1956	12142		120.8								
11		133						2962	68		3030	11	2nd Half Paid / 1st Half Paid	OCT 17 1956 / MAY 31 1956	14366 / 12141		151.5		151.5						
12	SOLD FOR TAXES	93						2070	48		2118	12												2118	
13												13													
14												14													
15												15													
16		103						2294	54		2348	16	2nd Half Paid / 1st Half Paid	OCT 6 1956 / MAY 31 1956	14446 / 12115		117.48		117.48						
17		244						5432	126		5558	17	2nd Half Paid / 1st Half Paid	OCT 17 1956 / MAY 31 1956	14366 / 12141		277.9		277.9						
18												18													
19												19													
20												20													
		H 317 144 1763						39232	746		39980					12.52	2251.4		1023.2					5832	

Assessment Roll and Tax List of Real Property in the Town of Pawnee — Cass County, Minnesota, for Taxes for the Year 1955.

Form 3CD (35) MILLS-BLAKE-DUNHAM, MINNEAPOLIS

*Indicate Type of Property: R - Residential, C - Commercial, I - Industrial, U - Utility, F - Farm

	In Whose Name Assessed	To Whom Transferred	Description of Property: Subdivision	Sec. or Lot	Town of Block	Reg.	Number of Acres of Land: Acres	100ths	No. School District	Indicate Homestead Yes or No	Indicate Agricultural Yes or No	*Indicate Type of Property	True and Full Valuations: Land Exclusive of Structures and Improvements	Buildings and Other Structures	Machinery Permanently Attached to Real Estate	Total True and Full Value	Assessed Valuations: Rural: Homestead Up to $1,000 20%	Rural: Over $1,000 and Non-Homestead 33⅓%	All Other: Homestead Up to $1,000 25%	All Other: Over $1,000 and Non-Homestead 40%	All Other: Machinery Permanently Attached to Real Estate 33⅓%	Total Assessed Value	Total Assessed Value Equalized by the Board of Review	Final Equalized Value
													Dollars	Dollars	Dollars	Dollars	Dollars	Dollars	Dollars	Dollars	Dollars	Dollars	Dollars	Dollars
	Helen Snodgrass		S 40 acres of Lot 8 NE¼ of NE¼	35	134	30	40		30	Yes	yes													
	Wm. H. & Emma V. Cedner		NW¼ of NE¼ } Lot 7				55.35		"	"														
			SW¼ of NE¼ }																					
	" " "		N 17.25 acres of Lot 8 SE¼ of NE¼				17.25		"	No														
	State of Minnesota		NE¼ of NW¼ Lot 1																					
	Lyle & Jessie Coffland		NW¼ of NW¼ Lot 2				39.35		no	Yes														
	State of Minnesota		SW¼ of NW¼ Lot 3																					
	Ada E. Miller		SE¼ of NW¼ Lot 6				15.05		"	"														
	State of Minnesota		NE¼ of SW¼ Lot 5																					
	State of Minnesota		NW¼ of SW¼ Lot 4																					
	State of Minnesota		SW¼ of SW¼																					
			SE¼ of SW¼																					
	James & Inez Kidd		NE¼ of SE¼				40			Yes	"													
	State of Minnesota		NW¼ of SE¼																					
	~~Chester E. Jones~~	State of Minnesota	SW¼ of SE¼				~~40~~			~~No~~	"													
	Virgil J. & Grace Alexander		SE¼ of SE¼				40			Yes	"													
							287																	

	Sold for Taxes	Valuations by School Districts as Equalized by Department of Taxation: District No. 30, Rate 42.1 Mills	District No. 1, Rate 42.1 Mills	District No. ..., Rate ... Mills	District No. ..., Rate ... Mills	District No. ..., Rate ... Mills	Tax including State Homestead	State Tax on Non-Homestead 2.1 Mills	Special Taxes	Total Taxes		Paid	When Paid (Month Day Year)	Number of Receipt	March Settlement 1955	June Settlement 1955	Penalty	November Settlement 1955	Penalty	Collections to First Monday in January 1957	Penalty	Delinquent on First Monday in January 1957	Total Delinquent Tax and Penalty	Remarks
		Dollars	Dollars	Dollars	Dollars	Dollars	$ cts.	$ cts.	$ cts.	$ cts.							$ cts.	$ cts.	$ cts.	$ cts.	$ cts.	$ cts.	$ cts.	
1		H 3.6					8.46			8.46	1	2nd Half Paid	OCT 31 1956	15116		4.23		4.23						
2		H 8.8					19.60			19.66	2	1st Half Paid	MAY 31 1956	12261				9.66						
3											3	Balance Paid	AUG 4 1956	12143		19.60		19.32						
4		H 7.8					19.32			19.32	4	Part Paid	MAY 31 1956	10737				9.66						
5											5													
6											6													
7		9.0					20.04	.46		20.50	7											7.50		
8											8													
9		5.0					11.14	.26		11.40	9	PAID IN FULL	MAY 31 1956	12145		11.40								
10											10													
11											11													
12											12													
13											13													
14											14													
15											15													
16	SOLD FOR TAXES	H 5.6					12.46			12.46	16											12.46		
17											17													
18											18													
19		H 5.0					11.14			11.14	19											11.14		
20											20													
		H 33.2	H 78.310			30 Acr	19.32																	
		1.40					82.84	.72		102.88						35.23		28.55				44.10		
		34.6					102.16																	

Assessment Roll and Tax List of Real Property in the Town of Powers

Form SCD (55) [illegible]

*Indicate Type of Property: R-Residential, C-Commercial, I-Industrial, U-Utility, F-Farm

	In Whose Name Assessed	To Whom Transferred	Description of Property: Subdivision	Sec. or Lot	Town or Block	Rng	Number of Acres of Land: Acres	100ths	No. School District	Indicate Homestead Tax or No	Indicate Homestead Tax or No	* Indicate Type of Property	True and Full Valuations: Land Exclusive of Structures and Improvements	Buildings and Other Structures	Machinery Permanently Attached to Real Estate	Total True and Full Value	Assessed Valuations: Rural: Homestead Up to $1,000 20%	Rural: Over $4,000 and Non-Homestead 33⅓%	All Other: Homestead Up to $1,000 25%	All Other: Over $4,000 and Non-Homestead 40%	Machinery Permanently Attached to Real Estate 33⅓%	Total Assessed Value	Total Assessed Value as Equalized by the Board of Review	Final Equalized Value
													Dollars	Dollars	Dollars	Dollars	Dollars	Dollars	Dollars	Dollars	Dollars	Dollars	Dollars	Dollars
1	State of Minnesota		NE¼ of NE¼	36	139	30			30															
2	State of Minnesota		NW¼ of NE¼ Lot 5																					
3	State of Minnesota		SW¼ of NE¼ Lot 4																					
4	State of Minnesota		SE¼ of NE¼																					
5																								
6			NE¼ of NW¼																					
7			NW¼ of NW¼																					
8	Henry F. + Helen Snodgrass		SW¼ of NW¼ Lot 1				45	80	Yes	Yes														
9			SE¼ of NW¼																					
10																								
11	" "	"	NE¼ of SW¼ Lot 2				23	50	"	"														
12	" "	"	NW¼ of SW¼				40		"	"														
13	Edward Kuetke		SW¼ of SW¼				40		No	"														
14	State of Minnesota		SE¼ of SW¼																					
15																								
16	State of Minnesota		NE¼ of SE¼																					
17	State of Minnesota		NW¼ of SE¼ Lot 3																					
18	State of Minnesota		SW¼ of SE¼																					
19	State of Minnesota		SE¼ of SE¼																					
20																								
							154	30																

	Sold for Taxes	Valuations by School Districts as Equalized by Department of Taxation: District No. 30 Rate 14 Mills	District No. ..... Rate ..... Mills	District No. ..... Rate ..... Mills	District No. ..... Rate ..... Mills	District No. ..... Rate ..... Mills	District No. ..... Rate ..... Mills	Tax including State Homestead ..... Mills	State Tax on Non-Homestead 5.1 Mills	Special Taxes	Total Taxes		Paid	When Paid: Month	Day	Year	Number of Receipt	March Settlement 1956	June Settlement 1956	Penalty	November Settlement 1956	Penalty	Collections to First Monday in January 1957	Penalty	Delinquent on First Monday in January 1957	Total Delinquent Tax and Penalty	Remarks
		Dollars	Dollars	Dollars	Dollars	Dollars	Dollars	$ cts.	$ cts.	$ cts.	$ cts.						$ cts.	$ cts.	$ cts.	$ cts.	$ cts.	$ cts.	$ cts.	$ cts.	$ cts.		
1												1															
2												2															
3												3															
4												4															
5												5															
6												6															
7												7															
8		H 174						38 74			38 74	8	2nd Half Paid 1st Half Paid	OCT 31 MAY 31	1956 1956	15116 12261			19 37		19 37						
9												9															
10												10															
11		H 26						5 78			5 78	11	2nd Half Paid 1st Half Paid	OCT 31 MAY 31	1956 1956	15116			2 89		2 89						
12		H 93						16 26			16 26	12	2nd Half Paid 1st Half Paid	OCT 31 MAY 31	1956 1956				8 13		8 13						
13		77						17 14	40		17 54	13	PAID IN FULL	MAY 31	1956	12144			17 54								
14												14															
15												15															
16												16															
17												17															
18												18															
19												19															
20												20															
		H 292 93 350						77 92	40		78 32								47 93		30 89						

Assessment Roll and Tax List of Real Property in the ..... of ....., Cass County, Minnesota, for Taxes for the Year 1955.

Form SCD (55) [illegible]

*Indicate Type of Property: R-Residential, C-Commercial, I-Industrial, U-Utility, F-Farm

	IN WHOSE NAME ASSESSED	TO WHOM TRANSFERRED	DESCRIPTION OF PROPERTY: SUBDIVISION	Sec. or Lot	Town or Block	Rng	Number of Acres of Land: Acres	100ths	No. School District	Indicate Homestead Tax or No	Indicate Agricultural Tax or No	*Indicate Type of Property	TRUE AND FULL VALUATIONS: LAND Exclusive of Structures and Improvements	BUILDINGS and Other Structures	MACHINERY Permanently Attached to Real Estate	TOTAL True and Full Value	ASSESSED VALUATIONS: RURAL: Homestead Up to $4,000 20%	RURAL: Over $4,000 and Non-Homestead 33⅓%	ALL OTHER: Homestead Up to $1,000 25%	ALL OTHER: Over $4,000 and Non-Homestead 40%	MACHINERY Permanently Attached to Real Estate 33⅓%	TOTAL ASSESSED VALUE	Total Assessed Value as Equalized by the Board of Review	FINAL EQUALIZED VALUE
													Dollars	Dollars	Dollars	Dollars	Dollars	Dollars	Dollars	Dollars	Dollars	Dollars	Dollars	Dollars
1			NE ¼ of NE ¼																					
2			NW ¼ of NE ¼																					
3			SW ¼ of NE ¼																					
4			SE ¼ of NE ¼																					
5																								
6			NE ¼ of NW ¼																					
7			NW ¼ of NW ¼																					
8			SW ¼ of NW ¼																					
9			SE ¼ of NW ¼																					
10																								
11			NE ¼ of SW ¼																					
12			NW ¼ of SW ¼																					
13			SW ¼ of SW ¼																					
14			SE ¼ of SW ¼																					
15																								
16			NE ¼ of SE ¼																					
17			NW ¼ of SE ¼																					
18			SW ¼ of SE ¼																					
19			SE ¼ of SE ¼																					
20																								

	SOLD FOR TAXES: Dollars	VALUATIONS BY SCHOOL DISTRICTS AS EQUALIZED BY DEPARTMENT OF TAXATION: District No. ..... Rate ..... Mills	District No. ..... Rate ..... Mills	District No. ..... Rate ..... Mills	District No. ..... Rate ..... Mills	District No. ..... Rate ..... Mills	District No. ..... Rate ..... Mills	Tax including State Homestead ..... Mills: $ cts.	State Tax on Non-Homestead ..... Mills: $ cts.	SPECIAL TAXES: $ cts.	TOTAL TAXES: $ cts.		PAID	WHEN PAID: Month Day Year	Number of Receipt	March Settlement 1956: $ cts.	June Settlement 1956: $ cts.	Penalty: $ cts.	November Settlement 1956: $ cts.	Penalty: $ cts.	Collections to First Monday in January 1957: $ cts.	Penalty: $ cts.	Delinquent on First Monday in January 1957: $ cts.	Total Delinquent Tax and Penalty: $ cts.	REMARKS
1												1														
2												2														
3												3														
4												4														
5												5														
6												6														
7												7														
8												8														
9												9														
10												10														
11												11														
12												12														
13												13														
14												14														
15												15														
16												16														
17												17														
18												18														
19												19														
20												20														

Assessment Roll and Tax List of Real Property in the ..... of ..... Cass County, Minnesota, for Taxes for the Year 1955.

Form 5CD (55) MUST BE TYPED, SEPARATE

*Indicate Type of Property: R-Residential, C-Commercial, I-Industrial, U-Utility, F-Farm

	IN WHOSE NAME ASSESSED	TO WHOM TRANSFERRED	DESCRIPTION OF PROPERTY: SUBDIVISION	Sec. or Lot	Town or Block	Reg	Number of Acres of Land: Acres	100ths	No. School District	Indicates Homestead Tax w No	Indicates Agricultural Tax w Ra	* Indicate Type of Property	TRUE AND FULL VALUATIONS: LAND Exclusive of Structures and Improvements	BUILDINGS and Other Structures	MACHINERY Permanently Attached to Real Estate	TOTAL True and Full Value	ASSESSED VALUATIONS: RURAL: Homestead Up to $1,000 20%	RURAL: Over $4,000 and Non-Homestead 33⅓%	ALL OTHER: Homestead Up to $1,000 25%	ALL OTHER: Over $4,000 and Non-Homestead 40%	MACHINERY Permanently Attached to Real Estate 33⅓%	TOTAL ASSESSED VALUE	Total Assessed Value as Equalized by the Board of Review	FINAL EQUALIZED VALUE
													Dollars	Dollars	Dollars	Dollars	Dollars	Dollars	Dollars	Dollars	Dollars	Dollars	Dollars	Dollars
1			N E ¼ of N E ¼																					
2			N W ¼ of N E ¼																					
3			S W ¼ of N E ¼																					
4			S E ¼ of N E ¼																					
5																								
6			N E ¼ of N W ¼																					
7			N W ¼ of N W ¼																					
8			S W ¼ of N W ¼																					
9			S E ¼ of N W ¼																					
10																								
11			N E ¼ of S W ¼																					
12			N W ¼ of S W ¼																					
13			S W ¼ of S W ¼																					
14			S E ¼ of S W ¼																					
15																								
16			N E ¼ of S E ¼																					
17			N W ¼ of S E ¼																					
18			S W ¼ of S E ¼																					
19			S E ¼ of S E ¼																					
20																								

	SOLD FOR TAXES	VALUATIONS BY SCHOOL DISTRICTS AS EQUALIZED BY DEPARTMENT OF TAXATION: District No. ..... Rate ..... Mills	District No. ..... Rate ..... Mills	District No. ..... Rate ..... Mills	District No. ..... Rate ..... Mills	District No. ..... Rate ..... Mills	District No. ..... Rate ..... Mills	Tax including State Homestead ..... Mills	State Tax on Non-Homestead ..... Mills	SPECIAL TAXES	TOTAL TAXES		PAID	WHEN PAID: Month Day Year	Number of Receipt	March Settlement 1956	June Settlement 1956	Penalty	November Settlement 1956	Penalty	Collections to First Monday in January 1957	Penalty	Delinquent on First Monday in January 1957	Total Delinquent Tax and Penalty	REMARKS
		Dollars	Dollars	Dollars	Dollars	Dollars	Dollars	$ cts.	$ cts.	$ cts.	$ cts.					$ cts.	$ cts.	$ cts.	$ cts.	$ cts.	$ cts.	$ cts.	$ cts.	$ cts.	
1												1													
2												2													
3												3													
4												4													
5												5													
6												6													
7												7													
8												8													
9												9													
10												10													
11												11													
12												12													
13												13													
14												14													
15												15													
16												16													
17												17													
18												18													
19												19													
20												20													

Real Estate

Village Point

Pelican Woodland

Pelican Beach

Sub Horseshoe Beach

Lake Lindsey Bay

Assessment Roll and Tax List of Real Property in the _____ of _____, Cass County, Minnesota, for Taxes for the Year 1955.

Form SCD (55) [illegible]

*Indicate Type of Property: R-Residential, C-Commercial, I-Industrial, U-Utility, F-Farm

	IN WHOSE NAME ASSESSED	TO WHOM TRANSFERRED	DESCRIPTION OF PROPERTY: SUBDIVISION	Sec. Lot	Town or Block	Reg	Number of Acres of Land: Acres	Hdths	No. School District	Indicate Homestead Tax or No	Indicate Agricultural Tax or No	*Indicate Type of Property	TRUE AND FULL VALUATIONS: LAND Exclusive of Structures and Improvements	BUILDINGS and Other Structures	MACHINERY Permanently Attached to Real Estate	TOTAL True and Full Value	ASSESSED VALUATIONS: RURAL: Homestead Up to $4,000 20%	RURAL: Over $4,000 and Non-Homestead 33⅓%	ALL OTHER: Homestead Up to $4,000 25%	ALL OTHER: Over $4,000 and Non-Homestead 40%	MACHINERY Permanently Attached to Real Estate 33⅓%	TOTAL ASSESSED VALUE	Total Assessed Value as Equalized by the Board of Review	FINAL EQUALIZED VALUE
													Dollars	Dollars	Dollars	Dollars	Dollars	Dollars	Dollars	Dollars	Dollars	Dollars	Dollars	Dollars
1			N E ¼ of N E ¼																					
2			N W ¼ of N E ¼																					
3			S W ¼ of N E ¼																					
4			S E ¼ of N E ¼																					
5																								
6			N E ¼ of N W ¼																					
7			N W ¼ of N W ¼																					
8			S W ¼ of N W ¼																					
9			S E ¼ of N W ¼																					
10																								
11			N E ¼ of S W ¼																					
12			N W ¼ of S W ¼																					
13			S W ¼ of S W ¼																					
14			S E ¼ of S W ¼																					
15																								
16			N E ¼ of S E ¼																					
17			N W ¼ of S E ¼																					
18			S W ¼ of S E ¼																					
19			S E ¼ of S E ¼																					
20																								

	SOLD FOR TAXES	VALUATIONS BY SCHOOL DISTRICTS AS EQUALIZED BY DEPARTMENT OF TAXATION: District No. ..... Rate ....Mills	District No. ..... Rate ....Mills	District No. ..... Rate ....Mills	District No. ..... Rate ....Mills	District No. ..... Rate ....Mills	District No. ..... Rate ....Mills	Tax including State Homestead ....Mills	State Tax on Non-Homestead ....Mills	SPECIAL TAXES	TOTAL TAXES		PAID	WHEN PAID			Number of Receipt	March Settlement 1956	June Settlement 1956	Penalty	November Settlement 1956	Penalty	Collections to First Monday in January 1957	Penalty	Delinquent as First Monday in January 1957	Total Delinquent Tax and Penalty	REMARKS
		Dollars	Dollars	Dollars	Dollars	Dollars	Dollars	$ cts.	$ cts.	$ cts.	$ cts.			Month	Day	Year		$ cts.	$ cts.	$ cts.	$ cts.	$ cts.	$ cts.	$ cts.	$ cts.	$ cts.	
1												1															
2												2															
3												3															
4												4															
5												5															
6												6															
7												7															
8												8															
9												9															
10												10															
11												11															
12												12															
13												13															
14												14															
15												15															
16												16															
17												17															
18												18															
19												19															
20												20															

Assessment Roll and Tax List of Real Property in the _____ of _____,

Form 5CD (55) [illegible]

Indicate Type of Property: R - Residential, C - Commercial, I - Industrial, U - Utility, F - Farm

	IN WHOSE NAME ASSESSED	TO WHOM TRANSFERRED	DESCRIPTION OF PROPERTY: SUBDIVISION	Sec. or Lot	Town or Block	Rng	Number of Acres of Land: Acres	Hdths	No. School District	Indicate Homestead Tax as Ho	Indicate Agricultural Tax as Ag	Indicate Type of Property	TRUE AND FULL VALUATIONS: LAND Exclusive of Structures and Improvements	BUILDINGS and Other Structures	MACHINERY Permanently Attached to Real Estate	TOTAL True and Full Value	ASSESSED VALUATIONS: RURAL: Homestead Up to $4,000 20%	RURAL: Over $4,000 and Non-Homestead 33⅓%	ALL OTHER: Homestead Up to $4,000 25%	ALL OTHER: Over $4,000 and Non-Homestead 40%	ALL OTHER: MACHINERY Permanently Attached to Real Estate 33⅓%	TOTAL ASSESSED VALUE	Total Assessed Value as Equalized by the Board of Review	FINAL EQUALIZED VALUE
							Acres	100ths					Dollars	Dollars	Dollars	Dollars	Dollars	Dollars	Dollars	Dollars	Dollars	Dollars	Dollars	Dollars
1			NE ¼ of NE ¼																					
2			NW ¼ of NE ¼																					
3			SW ¼ of NE ¼																					
4			SE ¼ of NE ¼																					
5																								
6			NE ¼ of NW ¼																					
7			NW ¼ of NW ¼																					
8			SW ¼ of NW ¼																					
9			SE ¼ of NW ¼																					
10																								
11			NE ¼ of SW ¼																					
12			NW ¼ of SW ¼																					
13			SW ¼ of SW ¼																					
14			SE ¼ of SW ¼																					
15																								
16			NE ¼ of SE ¼																					
17			NW ¼ of SE ¼																					
18			SW ¼ of SE ¼																					
19			SE ¼ of SE ¼																					
20																								

	SOLD FOR TAXES	VALUATIONS BY SCHOOL DISTRICTS AS EQUALIZED BY DEPARTMENT OF TAXATION: District No.... Rate.... ....Mills	District No.... Rate.... ....Mills	District No.... Rate.... ....Mills	District No.... Rate.... ....Mills	District No.... Rate.... ....Mills	District No.... Rate.... ....Mills	Tax including State Homestead ....Mills	State Tax on Non-Homestead ....Mills	SPECIAL TAXES	TOTAL TAXES		PAID	WHEN PAID: Month	Day	Year	Number of Receipt	March Settlement 1956	June Settlement 1956	Penalty	November Settlement 1956	Penalty	Collections to First Monday in January 1957	Penalty	Delinquent on First Monday in January 1957	Total Delinquent Tax and Penalty	REMARKS
		Dollars	Dollars	Dollars	Dollars	Dollars	Dollars	$ cts.	$ cts.	$ cts.	$ cts.							$ cts.	$ cts.	$ cts.	$ cts.	$ cts.	$ cts.	$ cts.	$ cts.	$ cts.	
1												1															
2												2															
3												3															
4												4															
5												5															
6												6															
7												7															
8												8															
9												9															
10												10															
11												11															
12												12															
13												13															
14												14															
15												15															
16												16															
17												17															
18												18															
19												19															
20												20															

Assessment Roll and Tax List of Real Property in the Town of Pomeroy, Cass County, Minnesota, for Taxes for the Year 1955.

*Indicate Type of Property: R-Residential, C-Commercial, I-Industrial, U-Utility, F-Farm

	IN WHOSE NAME ASSESSED	TO WHOM TRANSFERRED	DESCRIPTION OF PROPERTY: SUBDIVISION	Sec. or Lot	Town or Block	Rng.	Number of Acres of Land: Acres	100ths	Indicate Type of Real Estate Tax on No	Indicate Type of Real Estate Tax on No	Indicate Type of Property	No. School District	TRUE AND FULL VALUATIONS: LAND Exclusive of Structures and Improvements	BUILDINGS and Other Structures	MACHINERY Permanently Attached to Real Estate	TOTAL True and Full Value	ASSESSED VALUATIONS: RURAL: Homestead Up to $1,000 20%	RURAL: Over $4,000 and Non-Homestead 33⅓%	ALL OTHER: Homestead Up to $1,000 25%	ALL OTHER: Over $4,000 and Non-Homestead 40%	MACHINERY Permanently Attached to Real Estate 33⅓%	TOTAL ASSESSED VALUE	Total Assessed Value as Determined by the Board of Review	FINAL EQUALIZED VALUE
													Dollars	Dollars	Dollars	Dollars	Dollars	Dollars	Dollars	Dollars	Dollars	Dollars	Dollars	Dollars
1	Frank E. & Florence W. Faulk		Millers Paint (Pt. of Lot 4 - Sec. 27-139-30)		1				Ind.	No	No													
2	" " "				2 Sec. 2-134				"	"														
3	Victor F. & Ramona M. Davis		S 80'4' of		2				"	"														
4	" " "		N 66⅔' of		3				"	"														
5	Richard A. & Irene M. Miller		S 66⅔' of		4				"	"														
6	Hattie S. Weston		S 33⅓' of Lot 3 N 33⅓' of		4				"	"														
7	Lucille & R. W. De Marce				5				"	"														
8	Jay Canby				6				"	"														
9	Fred C. & Jessie H. Lorenz				7				"	"														
10	" " "				8				(Yes)	"														
11	" " "				9				No	"														
12	" " "				10				"	"														
13	" " "				11				"	"														
14	" " "				12				"	"														
15	Jessie E. & Mattie S. Thompson				13				"	"														
16																								
17																								
18																								
19																								
20																								

	SOLD FOR TAXES	VALUATIONS BY SCHOOL DISTRICTS AS EQUALIZED BY DEPARTMENT OF TAXATION: District No. ..... Rate ..... Mills	District No. ..... Rate ..... Mills	District No. 2 Rate 5.4 Mills	District No. ..... Rate ..... Mills	District No. ..... Rate ..... Mills	District No. ..... Rate ..... Mills	Tax including State Homestead ..... Mills	State Tax on Non-Homestead 1.1 Mills	SPECIAL TAXES	TOTAL TAXES		PAID	WHEN PAID	Number of Receipt	March Settlement 1955	June Settlement 1955	Penalty	November Settlement 1955	Penalty	Collections to First Monday in January 1957	Penalty	Delinquent on First Monday in January 1957	Total Delinquent Tax and Penalty	REMARKS
		Dollars	Dollars	Dollars	Dollars	Dollars	Dollars	$ cts.	$ cts.	$ cts.	$ cts.			Month Day Year		$ cts.	$ cts.	$ cts.	$ cts.	$ cts.	$ cts.	$ cts.	$ cts.	$ cts.	
1				200				4954	104		5058	1	PAID IN FULL	MAY 31 1956	12165		50 58								
2				110				2724	56		2780	2	PAID IN FULL	MAY 31 1956			27 80								
3				15				372	08		380	3	PAID IN FULL	MAY 31 1956	12149		3 80								
4				12				298	06		304	4	PAID IN FULL	MAY 31 1956			30 40								
5	SOLD FOR TAXES			12				298	06		304	5	2nd Half Paid 1st Half Paid	OCT 31 1956 MAY 31 1956	15237 12125		1 52		1 52						
6				104				2576	54		2630	6	PAID IN FULL	JAN 23 1956	254	26 30									
7				74				1832	38		1870	7	PAID IN FULL	MAY 31 1956	12147		18 70								
8				74				1832	38		1870	8	PAID IN FULL	FEB 2 1956	1377	18 70									
9				24				594	12		606	9	2nd Half Paid 1st Half Paid	OCT 1 1956 MAY 31 1956											
10				H 190				4706			4706	10	2nd Half Paid 1st Half Paid	OCT 1 1956 MAY 31 1956											
11				24				594	12		606	11	2nd Half Paid 1st Half Paid	OCT 1 1956 MAY 31 1956	4706 12148		38 68		38 68						
12				24				594	12		606	12	2nd Half Paid 1st Half Paid	OCT 1 1956 MAY 31 1956											
13				24				594	12		606	13	2nd Half Paid 1st Half Paid	OCT 1 1956 MAY 31 1956											
14				24				594	12		606	14	2nd Half Paid 1st Half Paid	OCT 1 1956 MAY 31 1956											
15				H 121				2946			2946	15	PAID IN FULL	MAY 31 1956	12160		29 46								
16												16													
17												17													
18												18													
19												19													
20												20													
				H 311 H 121 432		30 mo		25558	370		25928					45 00	174 08		40 20						

Assessment Roll and Tax List of Real Property in the Town of Pewan, Cass County, Minnesota, for Taxes for the Year 1955.

Form SC (55) WILLIS-BLAKE COMPANY, MINNEAPOLIS

*Indicate Type of Property: R-Residential, C-Commercial, I-Industrial, U-Utility, F-Farm

	IN WHOSE NAME ASSESSED	TO WHOM TRANSFERRED	DESCRIPTION OF PROPERTY: SUBDIVISION	Sec. or Lot	Town or Block	Rng.	Number of Acres of Land: Acres	100ths	No. School District	Indicate Homestead Tax or No	Indicate Agricultural Tax or No	*Indicate Type of Property	TRUE AND FULL VALUATIONS: LAND Exclusive of Structures and Improvements (Dollars)	BUILDINGS and Other Structures (Dollars)	MACHINERY Permanently Attached to Real Estate (Dollars)	TOTAL True and Full Value (Dollars)	ASSESSED VALUATIONS: RURAL: Homestead Up to $1,000 20% (Dollars)	RURAL: Over $4,000 and Non-Homestead 33⅓% (Dollars)	ALL OTHER: Homestead Up to $1,000 25% (Dollars)	ALL OTHER: Over $4,000 and Non-Homestead 40% (Dollars)	MACHINERY Permanently Attached to Real Estate 33⅓% (Dollars)	TOTAL ASSESSED VALUE (Dollars)	Total Assessed Value as Equalized by the Board of Review (Dollars)	FINAL EQUALIZED VALUE (Dollars)
			Woodland Lots (Sec. 27-139-30)																					
1	Iola Falk			1					50	No	No													
2	E. M. Eitzpow & Hazel Eitzpow			2						"	"													
3	" "			3						"	"													
4	Arthur Falk			4						"	"													
5	Glen F. & Virginia E. Wickliff			5						Yes	"													
6	" " "			6						"	"													
7	Frederick J. & Nellie Miller			7						No	"													
8	Emma O. Fuller			8						"	"													
9	Everett A. Reynolds			9						"	"													
10	" "			10						"	"													
11	Raymond W. Peterson			11						"	"													
12	E. R. Foster			12						"	"													
13	Libbie McWilson			12						"	"													
14																								
15																								
16																								
17																								
18																								
19																								
20																								

	SOLD FOR TAXES	VALUATIONS BY SCHOOL DISTRICTS AS EQUALIZED BY DEPARTMENT OF TAXATION: District No. ..... Rate ..... Mills	District No. ..... Rate ..... Mills	District No. ..... Rate ..... Mills	District No. ..... Rate ..... Mills	District No. ..... Rate ..... Mills	District No. ..... Rate ..... Mills	Tax including State Homestead ..... Mills	State Tax on Non-Homestead 5.11 Mills	SPECIAL TAXES	TOTAL TAXES	PAID	WHEN PAID: Month Day Year	Number of Receipt	March Settlement 1956	June Settlement 1956	Penalty	November Settlement 1956	Penalty	Collections to First Monday in January 1957	Penalty	Delinquent on First Monday in January 1957	Total Delinquent Tax and Penalty	REMARKS
		Dollars	Dollars	Dollars	Dollars	Dollars	Dollars	$ cts.	$ cts.	$ cts.	$ cts.				$ cts.	$ cts.	$ cts.	$ cts.	$ cts.	$ cts.	$ cts.	$ cts.	$ cts.	
1				20				4 96	10		5 06	1 PAID IN FULL	MAY 31 1956	12153		5 06								
2				70				17 34	36		17 70	2 PAID IN FULL	MAY 31 1956			17 70								
3				20				4 96	10		5 06	3 PAID IN FULL	MAY 31 1956	12152		5 06								
4				20				4 96	10		5 06	4 PAID IN FULL	MAY 31 1956			5 06								
5				+ 250				61 92			61 92	5 PAID IN FULL	MAY 10 1956	6083		61 92								
6				+ 12				2 98			2 98	6 PAID IN FULL	MAY 10 1956											
7				140				34 68	72		35 40	7 PAID IN FULL	MAY 31 1956	12150		35 40								
8				200				49 54	104		50 58	8 PAID IN FULL	APR 23 1956	5645		50 58								
9				140				34 68	72		35 40	9 PAID IN FULL	MAY 31 1956	12151		40 46								
10				20				4 96	10		5 06	10 PAID IN FULL	MAY 31 1956											
11	DELINQUENT TAXES			120				24 76	52		25 28	11										25 28		
12				220				54 48	114		55 62	12 PAID IN FULL	MAY 31 1956	12114		55 62								
13				260				64 38	134		65 72	13 PAID IN FULL	FEB 29 1956	4327	65 72									
14												14												
15												15												
16												16												
17												17												
18												18												
19												19												
20												20												
				H 262 1310 1473				364 60	6 24		370 84				65 72	279 84						25 28		

Assessment Roll and Tax List of Real Property in the Town of Pawsel, Cass County, Minnesota, for Taxes for the Year 1955.

Form SC (55) WILD-RUFE PRINT, MINNEAPOLIS

*Indicate Type of Property: R-Residential, C-Commercial, I-Industrial, U-Utility, F-Farm

	Description of Property: In Whose Name Assessed	To Whom Transferred	Subdivision	Sec. or Lot	Town or Block	Rng	Number of Acres of Land: Acres	100ths	No. School District	Indicate Homestead Tax Mo	Indicate Homestead Tax Mo	*Indicate Type of Property	True and Full Valuations: Land Exclusive of Structures and Improvements	Buildings and Other Structures	Machinery Permanently Attached to Real Estate	Total True and Full Value	Assessed Valuations: Rural: Homestead Up to $1,000 20%	Rural: Over $4,000 and Non-Homestead 33⅓%	All Other: Homestead Up to $1,000 25%	All Other: Over $4,000 and Non-Homestead 40%	Machinery Permanently Attached to Real Estate 33⅓%	Total Assessed Value	Total Assessed Value as Equalized by the Board of Review	Final Equalized Value	Remarks
													Dollars	Dollars	Dollars	Dollars	Dollars	Dollars	Dollars	Dollars	Dollars	Dollars	Dollars	Dollars	
			De Moines Beach Part of Lot 3 Sec. 21-139-30																						
1	Jessie D. & Mattie B. Thompson			1					50	10															
2	" " "			2						"															
3	Marie W. & John Spillane			3						"															
4	" " "			4						"															
5	" " "			5						"															
6	" " "			6						"															
7	H. L. & Margaret Leightop			7						"															
8	" " "			8						"															
9	Herbert W. & Mary H. Cartwright			9						"															
10	" " "			10						"															
11	~~John Ott & Gillian Harmon~~			11																					
12	~~Arthur J. & Ella Olson~~			12						"															
13	" " " "			13						"															
14	Ann & Harry Olsen			14						100															
15	John & Marie W. Spillane			15						"															
16	" " "			16						"															
17	John Eschs Jr. & Pat Eschs			17						"															
18	~~U. S. & Magnus A. Griffith Deed~~	Fortner		18						"															
19	" " " "	"		19						"															
20	~~Lee & Katherine Rowe~~			20						"	NO														

	Sold for Taxes	Valuations by School Districts as Equalized by Department of Taxation: District No. 3 Rate 24.7 Mills	District No. 20 Rate 24.7 Mills	District No. ..... Rate ..... Mills	District No. ..... Rate ..... Mills	District No. ..... Rate ..... Mills	District No. ..... Rate ..... Mills	Tax including State Homestead ..... Mills	State Tax on Non-Homestead 5.7 Mills	Special Taxes	Total Taxes	Paid	When Paid: Month	Day	Year	Number of Receipt	March Settlement 1956	June Settlement 1956	Penalty	November Settlement 1956	Penalty	Collections to First Monday in January 1957	Penalty	Delinquent on First Monday in January 1957	Penalty	Total Delinquent Tax and Penalty	Remarks
		Dollars	Dollars	Dollars	Dollars	Dollars	Dollars	$ cts.	$ cts.	$ cts.	$ cts.						$ cts.	$ cts.	$ cts.	$ cts.	$ cts.	$ cts.	$ cts.	$ cts.	$ cts.	$ cts.	
1		H 9						200			200	1 PAID IN FULL	MAY	31	1956			200									
2		H 10						222			222	2 PAID IN FULL	MAY	31	1956	12166		222									
3		16						356	08		364	3 2nd Half Paid / 1st Half Paid	SEP 7 / MAY	1956 / 31	1956	13926 / 13924											
4		16						356	08		364	4 2nd Half Paid / 1st Half Paid	SEP 7 / MAY	1956 / 31	1956	15371		728		728							
5		16						356	08		364	5 2nd Half Paid / 1st Half Paid	SEP 7 / MAY	1956 / 31	1956												
6		16						356	08		364	6 2nd Half Paid / 1st Half Paid	SEP 7 / MAY	1956 / 31	1956												
7		160						3562	82		3644	7 PAID IN FULL	MAY	8	1956	6177		4646									
8		44						980	22		1002	8 PAID IN FULL	MAY	8	1956												
9		52						1158	26		1184	9 PAID IN FULL	MAY	31	1956	13274		1184									
10		16						356	08		364	10 PAID IN FULL	MAY	31	1956			364									
11		H 76						1914			1914	11 PAID IN FULL	MAY	31	1956												
12		H 6						134			134	12 PAID IN FULL	MAY	31	1956	17274		2182									
13		H 6						134			134	13 PAID IN FULL	MAY	31	1956												
14		35						780	18		798	14 PAID IN FULL / 2nd Half Paid	MAY / SEP	31 / 7	1956 / 1956	12156		798									
15		10						222	06		228	15 1st Half Paid / 2nd Half Paid	MAY / SEP	31 / 7	1956 / 1956	13926 / 17371		228		228							
16		10						222	06		228	16 1st Half Paid / 2nd Half Paid	MAY / SEP	31 / 7	1956 / 1956												
17		10						222	06		228	17 PAID IN FULL	MAY	31	1956	17446		228									
18		10						222	06		228	18 PAID IN FULL	MAY	31	1956			228									
19		10						222	06		228	19 PAID IN FULL	MAY	31	1956	12793		228									
20			60					1486	32		1518	20 PAID IN FULL	MAY	31	1956	16159		1518									
		H 117				117	3 mo	1456																			
		421	60			45		11924	250		12170							12754		956							
		538				398		13460																			

Assessment Roll and Tax List of Real Property in the Town of Pewan, Cass County, Minnesota, for Taxes for the Year 1955.

Form SC (55) WILLIS-GAYLE COMPANY, MINNEAPOLIS

*Indicate Type of Property: R-Residential, C-Commercial, I-Industrial, U-Utility, F-Farm

	In Whose Name Assessed	To Whom Transferred	Description of Property: Subdivision	Sec. or Lot	Town or Block	Rng.	Number of Acres of Land: Acres	100ths	No. School District	Indicate Homestead Yes or No	Indicate Agricultural Yes or No	*Indicate Type of Property	True and Full Valuations: Land Exclusive of Structures and Improvements	Buildings and Other Structures	Machinery Permanently Attached to Real Estate	Total True and Full Value	Assessed Valuations: Rural: Homestead Up to $1,000 20%	Rural: Over $4,000 and Non-Homestead 33⅓%	All Other: Homestead Up to $1,000 25%	All Other: Over $4,000 and Non-Homestead 40%	Machinery Permanently Attached to Real Estate 33⅓%	Total Assessed Value	Total Assessed Value as Equalized by the Board of Review	Final Equalized Value	Remarks
			Freemans Lake										Dollars	Dollars	Dollars	Dollars	Dollars	Dollars	Dollars	Dollars	Dollars	Dollars	Dollars	Dollars	
1	Freeman E. Smith			21					Sand 50	NO	NO														
2	Freeman Smith			22					"	"															
3	"			23					"	"															
4	Kenneth Dann			24					"	"															
5	Gladys Coffland			25					"	"															
6	John & Marie W. Spellane			26					"	"															
7	Jessie L. & Mattie Thompson		N 167' of	26					"	"															
8																									
9																									
10																									
11																									
12																									
13																									
14																									
15																									
16																									
17																									
18																									
19																									
20																									

	Sold for Taxes	Valuations by School Districts as Equalized by Department of Taxation: District No. ..... Rate ..... Mills	District No. ..... Rate ..... Mills	District No. 30 Rate 74.32 Mills	District No. ..... Rate ..... Mills	District No. ..... Rate ..... Mills	District No. ..... Rate ..... Mills	Tax including State Homestead ..... Mills	State Tax on Non-Homestead 5.11 Mills	Special Taxes	Total Taxes	Paid	When Paid: Month	Day	Year	Number of Receipt	March Settlement 1956	June Settlement 1956	Penalty	November Settlement 1956	Penalty	Collections to First Monday in January 1957	Penalty	Delinquent on First Monday in January 1957	Penalty	Total Delinquent Tax and Penalty	Remarks
		Dollars	Dollars	Dollars	Dollars	Dollars	Dollars	$ cts.	$ cts.	$ cts.	$ cts.						$ cts.	$ cts.	$ cts.	$ cts.	$ cts.	$ cts.	$ cts.	$ cts.	$ cts.	$ cts.	
1				60				14.86	.32		15.18	1 PAID IN FULL	MAY	31	1956			15.18									
2				10				2.48	.06		2.54	2 PAID IN FULL	MAY	31	1956	12155		2.54									
3				60				14.86	.32		15.18	3 PAID IN FULL	MAY	31	1956			15.18									
4				10				2.48	.06		2.54	4 PAID IN FULL	MAY	31	1956	12157		2.54									
5				48				11.88	.24		12.12	5 PAID IN FULL	OCT	2	1956	14124				12.12	42					
6				24				5.44	.12		5.66	6 2nd Half Paid 1st Half Paid	SEP MAY	7 31	1956 1956	13726 7571		3.03		3.03							
7				43 5	Abate #6770			24 .24	.02		1.26	7 PAID IN FULL	MAY	31	1956	12160		.74									52 ¢ Abated
8												8															
9												9															
10												10															
11												11															
12												12															
13												13															
14												14															
15												15															
16												16															
17												17															
18												18															
19												19															
20												20															
				217				53.74	1.14		54.88							39.21		15.15							52

Assessment Roll and Tax List of Real Property in the Town of Pawn, Cass County, Minnesota, for Taxes for the Year 1955.

Form SC (55) [illegible]

*Indicate Type of Property: R-Residential, C-Commercial, I-Industrial, U-Utility, F-Farm

	In Whose Name Assessed	To Whom Transferred	Description of Property: Subdivision	Sec. or Lot	Town or Block	Rng.	Number of Acres of Land: Acres	Tenths	No. School District	Indicate Homestead by Yes or No	Indicate Applicable Tax by Yes or No	* Indicate Type of Property	True and Full Valuations: Land Exclusive of Structures and Improvements (Dollars)	Buildings and Other Structures (Dollars)	Machinery Permanently Attached to Real Estate (Dollars)	Total True and Full Value (Dollars)	Assessed Valuations: Rural: Homestead Up to $1,000 20% (Dollars)	Rural: Homestead Over $4,000 and Non-Homestead 33⅓% (Dollars)	All Other: Homestead Up to $1,000 25% (Dollars)	All Other: Over $4,000 and Non-Homestead 40% (Dollars)	Machinery Permanently Attached to Real Estate 33⅓% (Dollars)	Total Assessed Value (Dollars)	Total Assessed Value as Equalized by the Board of Review (Dollars)	Final Equalized Value (Dollars)
	Nellie B. Brook		Horseshoe Beach Part of Lot 1 Sec. 21-139-30	1	1				30	No	N													
	Swan & Nellie Brook			2	2					"	"													
	Raymond & Bertha M. Sullivan			3	3					"	"													
	Bertha & Jake Slough			4	4					"	"													
	" " "			5	5					"	"													
	~~Bertha Slough~~			6	6					"	"													
	" " "			7	7					"	"													
	Verna Vialou			8	8					"	"													
	" "			9	9					"	"													
	" "			10	10					"	"													
	" "			11	11					"	"													
	" "			12	12					"	"													
	J. N. & Margaret Milroy			13	13					"	"													
	" " "			14	14					"	"													
	" " "			15	15					"	"													
	" " "			16	16					"	"													
	Ben O. Newland			17	17					"	"													
	" "			18	18					"	"													
	" "			19	19					"	"													
	Frank Karl			20	20					Yes	"													

	Sold for Taxes	Valuations by School Districts as Equalized by Department of Taxation: District No. ..... Rate ..... Mills (Dollars)	District No. 30 Rate 44.4 Mills (Dollars)	District No. ..... Rate ..... Mills (Dollars)	District No. ..... Rate ..... Mills (Dollars)	District No. ..... Rate ..... Mills (Dollars)	Tax including State Homestead ..... Mills ($ cts.)	State Tax on Non-Homestead 50.1 Mills ($ cts.)	Special Taxes ($ cts.)	Total Taxes ($ cts.)		Paid	When Paid: Month	Day	Year	Number of Receipt	March Settlement 1956 ($ cts.)	June Settlement 1956 ($ cts.)	Penalty ($ cts.)	November Settlement 1956 ($ cts.)	Penalty ($ cts.)	Collections to First Monday in January 1957 ($ cts.)	Penalty ($ cts.)	Delinquent on First Monday in January 1957 ($ cts.)	Total Delinquent Tax and Penalty ($ cts.)	Remarks
1			40				22 28	46		22 74	1	PAID IN FULL	MAY	31	1956	2166		28 80								
2			24				5 44	12		6 06	2	PAID IN FULL	MAY	31	1956											
3			24				5 44	12		6 06	3	PAID IN FULL	FEB	16	1956											
4			24				5 44	12		6 06	4	PAID IN FULL	FEB	16	1956											
5			12				2 98	06		3 04	5	PAID IN FULL	FEB	16	1956	2857	34 26									
6			12				2 98	06		3 04	6	PAID IN FULL	FEB	16	1956											
7			24				5 44	12		6 06	7	PAID IN FULL	FEB	16	1956											
8			24				5 44	12		6 06	8	PAID IN FULL	FEB	20	1956											
9			24				5 44	12		6 06	9	PAID IN FULL	FEB	20	1956											
10			24				5 44	12		6 06	10	PAID IN FULL	FEB	20	1956	2498	53 06									
11			114				28 24	58		28 82	11	PAID IN FULL	FEB	20	1956											
12			24				5 44	12		6 06	12	PAID IN FULL	FEB	20	1956											
13			188				46 56	98		47 54	13	PAID IN FULL	FEB	11	1956		47 54									
14			24				5 44	12		6 06	14	PAID IN FULL	FEB	11	1956	1897	6 06									
15			24				5 44	12		6 06	15	PAID IN FULL	FEB	11	1956		6 06									
16			24				5 44	12		6 06	16	PAID IN FULL	FEB	11	1956		6 06									
17			1020				252 60	528		257 88	17	PAID IN FULL	MAY	31	1956	2168		257 88								
18			24				5 44	12		6 06	18	PAID IN FULL	MAY	31	1956			6 06								
19			24				5 44	12		6 06	19	PAID IN FULL	MAY	31	1956			6 06								
20		H 59					14 62			14 62	20	PAID IN FULL	JAN	3	1956	1	14 62									
		+ 1748	59				447 48	898		456 46							1876 6	298 80								
		1807																								

Assessment Roll and Tax List of Real Property in the Town of Powers, Cass County, Minnesota, for Taxes for the Year 1955.

Form SC (55) MILLER-DAVIS COMPANY, MINNEAPOLIS

*Indicate Type of Property: R - Residential, C - Commercial, I - Industrial, U - Utility, F - Farm

	IN WHOSE NAME ASSESSED	TO WHOM TRANSFERRED	DESCRIPTION OF PROPERTY: SUBDIVISION	Sec. or Lot	Town or Block	Rng	Number of Acres of Land: Acres	100ths	Sec. School District	Indicates Improved Tax or No	Indicates Industrial Tax or No	* Indicates Type of Property	TRUE AND FULL VALUATIONS: LAND Exclusive of Structures and Improvements	BUILDINGS and Other Structures	MACHINERY Permanently Attached to Real Estate	TOTAL True and Full Value	ASSESSED VALUATIONS: RURAL: Homestead Up to $4,000 20%	RURAL: Over $4,000 and Non-Homestead 33⅓%	ALL OTHER: Homestead Up to $4,000 25%	ALL OTHER: Over $4,000 and Non-Homestead 40%	MACHINERY Permanently Attached to Real Estate 33⅓%	TOTAL ASSESSED VALUE	Total Assessed Value as Equalized by the Board of Review	FINAL EQUALIZED VALUE
							Acres	100ths					Dollars	Dollars	Dollars	Dollars	Dollars	Dollars	Dollars	Dollars	Dollars	Dollars	Dollars	Dollars
1	Frank Karl		Horseshoe Beach	20					30	Yes	No													
2	" "			21						"	"													
3	Elmer L. & Pauline F. Gustafson			22						No	"													
4	" " "		N½ of	23						"	"													
5	Nigel E. Young		S½ of	23						"	"													
6	" "			24						"	"													
7	Paul D. Long			25						"	"													
8	"			26						"	"													
9	Marlan D. & Edna F. McGillivray			27						"	"													
10	Raymond A. & Sophia Lau			28						"	"													
11	" " " "			29						"	"													
12	" " " "			30						"	"													
13	Lucille M. & Douglas W. Lovett			31						"	"													
14	" " "			32						"	"													
15	Leslie Sjordsby	Pamlonja		33						"	"													
16	~~Lango Sjordsby~~ Frank Pamlonja, ~~Jr.~~			34						"	"													
17																								
18																								
19																								
20																								

	SOLD FOR TAXES	VALUATIONS BY SCHOOL DISTRICTS AS EQUALIZED BY DEPARTMENT OF TAXATION: District No. ..... Rate ..... Mills	District No. ..... Rate ..... Mills	District No. 1 Rate 15 Mills	District No. ..... Rate ..... Mills	District No. ..... Rate ..... Mills	District No. ..... Rate ..... Mills	Tax including State Homestead ..... Mills	State Tax on Non-Homestead 5.17 Mills	SPECIAL TAXES	TOTAL TAXES		PAID	WHEN PAID Month Day Year	Number of Receipt	March Settlement 1956	June Settlement 1956	Penalty	November Settlement 1956	Penalty	Collections to First Monday in January 1957	Penalty	Delinquent on First Monday in January 1957	Total Delinquent Tax and Penalty	REMARKS
		Dollars	Dollars	Dollars	Dollars	Dollars	Dollars	$ cts.	$ cts.	$ cts.	$ cts.					$ cts.	$ cts.	$ cts.	$ cts.	$ cts.	$ cts.	$ cts.	$ cts.	$ cts.	
1				H 15				372			372	1	PAID IN FULL	JAN 3 1956	1	372									
2				H 15				372			372	2	PAID IN FULL	JAN 3 1956		372									
3				14				2080	44		2124	3	PAID IN FULL	MAY 31 1956	12163		2124								
4				12				298	06		304	4	PAID IN FULL	MAY 31 1956			304								
5				12				298	06		304	5	PAID IN FULL	MAY 31 1956	12162		304								
6				104				2576	54		2630	6	PAID IN FULL	MAY 31 1956			2630								
7				104				2576	54		2630	7	PAID IN FULL	MAY 31 1956			2630								
8				24				594	12		606	8	PAID IN FULL	MAY 31 1956	12161		606								
9				24				594	12		606	9	PAID IN FULL	MAY 31 1956											
10				144				3566	74		3640	10	PAID IN FULL	MAY 31 1956			5458								
11				24				594	12		606	11	PAID IN FULL	MAY 31 1956	12165										
12				24				594	12		606	12	PAID IN FULL	MAY 31 1956											
13				24				594	12		606	13	1st Half Paid	MAY 31 1956	12165		303		303						
14				264				6538	136		6674	14	1st Half Paid	MAY 31 1956	15122		3337		3337						
15				224				5548	116		5664	15	2nd Half Paid 1st Half Paid	OCT 31 1956 MAY 31 1956	15844 12167		2832		2832						
16				24				594	12		606	16												606	667
17												17													
18												18													
19												19													
20												20													
				H 30 12 92 112 2				27788	562		28350					744	28528		6972				606		

Assessment Roll and Tax List of Real Property in the Town of Bowen, Cass County, Minnesota, for Taxes for the Year 1955.

*Indicate Type of Property: R - Residential, C - Commercial, I - Industrial, U - Utility, F - Farm

Form SC (55) WILLIS-BLAKE COMPANY, MINNEAPOLIS

	IN WHOSE NAME ASSESSED	TO WHOM TRANSFERRED	DESCRIPTION OF PROPERTY: SUBDIVISION	Sec. or Lot	Town or Block	Rng.	Number of Acres of Land: Acres	1/100ths	Sch. School District	Indicate Homestead Tax or No	Indicate Agricultural Tax or No	* Indicate Type of Property	TRUE AND FULL VALUATIONS: LAND Exclusive of Structures and Improvements	BUILDINGS and Other Structures	MACHINERY Permanently Attached to Real Estate	TOTAL True and Full Value	ASSESSED VALUATIONS: RURAL: Homestead Up to $4,000 20%	Over $4,000 and Non-Homestead 33⅓%	ALL OTHER: Homestead Up to $4,000 25%	Over $4,000 and Non-Homestead 40%	MACHINERY Permanently Attached to Real Estate 33⅓%	TOTAL ASSESSED VALUE	Total Assessed Value as Equalized by the Board of Review	FINAL EQUALIZED VALUE
													Dollars	Dollars	Dollars	Dollars	Dollars	Dollars	Dollars	Dollars	Dollars	Dollars	Dollars	Dollars
1	Paul J. & Mary J. Ekklund		Lake Roy Sub. Block 1 Lot 2 Sec. 11-139-30	1						Yes	No	RO												
2	" " "			2						No	"	"												
3	Selma Aronson			3						"	"	"												
4	John B. & Magdalene Steffens			4						"	"	"												
5	" " "			5						"	"	"												
6	H. M. Shimmin			6						Yes	No	"												
7	" "			7						Yes	"	"												
8			Lots 5 to 31 Inc. See Unplatted																					
9																								
10																								
11																								
12																								
13																								
14																								
15																								
16																								
17																								
18																								
19																								
20																								

	SOLD FOR TAXES	VALUATIONS BY SCHOOL DISTRICTS AS EQUALIZED BY DEPARTMENT OF TAXATION: District No. ..... Rate ..... Mills	District No. ..... Rate ..... Mills	District No. ..... Rate ..... Mills	District No. ..... Rate ..... Mills	District No. ..... Rate ..... Mills	District No. ..... Rate ..... Mills	Tax including State Homestead ..... Mills	State Tax on Non-Homestead 5.11 Mills	SPECIAL TAXES	TOTAL TAXES		PAID	WHEN PAID: Month	Day	Year	Number of Receipt	March Settlement 1956	June Settlement 1956	Penalty	November Settlement 1956	Penalty	Collections to First Monday in January 1957	Penalty	Delinquent on First Monday in January 1957	Penalty	Total Delinquent Tax and Penalty	REMARKS
		Dollars	Dollars	Dollars	Dollars	Dollars	Dollars	$ cts.	$ cts.	$ cts.	$ cts.							$ cts.	$ cts.	$ cts.	$ cts.	$ cts.	$ cts.	$ cts.	$ cts.	$ cts.	$ cts.	
1				H 36				48.50	94		44.44	1	2nd Half Paid	AUG	4	1956												
				183									1st Half Paid	MAY	31	1956	10732		24.72		24.72							
2				70				15.50	36		15.86	2	2nd Half Paid	AUG	4	1956												
													1st Half Paid	MAY	31	1956	12083		7.93		7.93							
3				14				3.10	08		3.18	3	PAID IN FULL	MAY	31	1956	12183		3.18									
4				14				3.10	08		3.18	4	PAID IN FULL	MAY	31	1956	12184		3.18									
5				114				25.24	58		25.82	5	PAID IN FULL	MAY	31	1956			25.82									
				H 68									2nd Half Paid	OCT	25	1956												
6				134				44.74	70		45.44	6	1st Half Paid	MAY	31	1956	10780		22.72		22.72							
													2nd Half Paid	OCT	25	1956												
7				H 8				1.78			1.78	7	1st Half Paid	MAY	31	1956	10338		.89		.89							
8												8																
9												9																
10												10																
11												11																
12												12																
13												13																
14												14																
15												15																
16												16																
17												17																
18												18																
19												19																
20												20																
				H 112																								
				529				141.76	2.74		144.70								88.44		56.26							
				641																								

Assessment Roll and Tax List of Real Property in the Town of Powers, Cass County, Minnesota, for Taxes for the Year 1955.

*Indicate Type of Property: R - Residential, C - Commercial, I - Industrial, U - Utility, F - Farm

Form 3C (35) WILLIS-DUFFY COMPANY, MINNEAPOLIS

	IN WHOSE NAME ASSESSED	TO WHOM TRANSFERRED	DESCRIPTION OF PROPERTY: SUBDIVISION	Sec. or Lot	Town or Block	Rng or Rd	Number of Acres of Land: Acres	Number of Acres of Land: 100ths	No. School District	Indicate Homestead Tax or No	Indicate Agricultural Tax or No	* Indicate Type of Property	TRUE AND FULL VALUATIONS: LAND Exclusive of Structures and Improvements	BUILDINGS and Other Structures	MACHINERY Permanently Attached to Real Estate	TOTAL True and Full Value	ASSESSED VALUATIONS: RURAL: Homestead Up to $6,000 20%	RURAL: Over $6,000 and Non-Homestead 33⅓%	ALL OTHER: Homestead Up to $6,000 25%	ALL OTHER: Over $6,000 and Non-Homestead 40%	MACHINERY Permanently Attached to Real Estate 33⅓%	TOTAL ASSESSED VALUE	Total Assessed Value as Equalized by the Board of Review	FINAL EQUALIZED VALUE
													Dollars	Dollars	Dollars	Dollars	Dollars	Dollars	Dollars	Dollars	Dollars	Dollars	Dollars	Dollars
			El Sueno Lots 5 Sec. 15-139-30						#30	no	no													
1	Roy W + Gertrude Gurney						7½																	
2	Paul L. Britz						2																	
3	" "						3																	
4	Nicholas L. Norman						4																	
5	Paul L. Britz						5																	
6	" "						6																	
7	Urban Buckheit						7																	
8	Paul L. Britz						8																	
9	Bernel E. Bodavinson						9																	
10	Emma B. Bullis						10																	
11	Sacred Heart Drill Foundation Fund						11																	
12	Paul L. Britz						12																	
13	Joseph + Lena Escamilla						13																	
14	" " "						14																	
15	Joe + Lena B. Escamilla						15																	
16	Paul L. Britz						16																	
17	" "						17																	
18	" "						18																	
19	" "						19																	
20																								

	SOLD FOR TAXES	VALUATIONS BY SCHOOL DISTRICTS AS EQUALIZED BY DEPARTMENT OF TAXATION: District No. / Rate ...Mills	District No. / Rate ...Mills	District No. 30 / Rate 24.1 Mills	District No. / Rate ...Mills	District No. / Rate ...Mills	District No. / Rate ...Mills	Tax including State Homestead ...Mills	State Tax on Non-Homestead 51.1 Mills	SPECIAL TAXES	TOTAL TAXES		PAID	WHEN PAID Month Day Year	Number of Receipt	March Settlement 1956	June Settlement 1956	Penalty	November Settlement 1956	Penalty	Collections to First Monday in January 1957	Penalty	Delinquent on First Monday in January 1957	Penalty	Total Delinquent Tax and Penalty	REMARKS
		Dollars	Dollars	Dollars	Dollars	Dollars	Dollars	$ cts.	$ cts.	$ cts.	$ cts.					$ cts.	$ cts.	$ cts.	$ cts.	$ cts.	$ cts.	$ cts.	$ cts.	$ cts.	$ cts.	
1				10				248	06		254	1	2nd Half Paid 1st Half Paid	Oct 3 1 1956 / May 3 1 1956	15119 / 12076		127		127							
2				10				248	06		254	2	PAID IN FULL	MAY 3 1 1956			254									
3				10				248	06		254	3	PAID IN FULL	MAY 3 1 1956	12172		254									
4				10				248	06		254	4	PAID IN FULL	MAY 3 1 1956	12411		254									
5				10				248	06		254	5	PAID IN FULL	MAY 3 1 1956			254									
6				10				248	06		254	6	PAID IN FULL	MAY 3 1 1956	12172		254									
7				10				248	06		254	7	PAID IN FULL	OCT 1 1956	14692				254							
8				10				248	06		254	8	PAID IN FULL	MAY 3 1 1956	12172		254									
9				10				248	06		254	9	PAID IN FULL	MAY 3 1 1956	12171		254									
10				217				5374	112		5486	10	PAID IN FULL	MAY 3 1 1956	12173		5486									
11				84				2080	44		2124	11	PAID IN FULL	MAY 3 1 1956	12170		2124									
12				67				1660	34		1694	12	PAID IN FULL	MAY 3 1 1956	12172		1694									
13				17				422	08		430	13	PAID IN FULL	MAY 3 1 1956			430									
14				137				3342	70		3462	14	PAID IN FULL	MAY 3 1 1956	12174		3462									
15				17				422	08		430	15	PAID IN FULL	MAY 3 1 1956			430									
16				10				248	04		252	16	PAID IN FULL	MAY 3 1 1956												
17				10				248	04		252	17	PAID IN FULL	MAY 3 1 1956	12172		1008									
18				10				248	04		252	18	PAID IN FULL	MAY 3 1 1956												
19				10				248	04		252	19	PAID IN FULL	MAY 3 1 1956												
20												20														
				669				16574	346 ~~320~~		16920 ~~16894~~						16539		381							Interest included

Assessment Roll and Tax List of Real Property in the Town of Powers, Cass County, Minnesota, for Taxes for the Year 1955.

*Indicate Type of Property: R - Residential, C - Commercial, I - Industrial, U - Utility, F - Farm

IN WHOSE NAME ASSESSED	TO WHOM TRANSFERRED		DESCRIPTION OF PROPERTY: SUBDIVISION	Sec. or Lot	Town or Block	Rng	Number of Acres of Land: Acres	100ths	Sch. School District	Indicate Homestead Tax as Yes or No	Indicate Agricultural Tax as Yes or No	* Indicate Type of Property	TRUE AND FULL VALUATIONS: LAND Exclusive of Structures and Improvements	BUILDINGS and Other Structures	MACHINERY Permanently Attached to Real Estate	TOTAL True and Full Value	ASSESSED VALUATIONS: RURAL: Homestead Up to $4,000 20%	RURAL: Over $4,000 and Non-Homestead 33⅓%	ALL OTHER: Homestead Up to $4,000 25%	ALL OTHER: Over $4,000 and Non-Homestead 40%	ALL OTHER: MACHINERY Permanently Attached to Real Estate 33⅓%	TOTAL ASSESSED VALUE	Total Assessed Value as Equalized by the Board of Review	FINAL EQUALIZED VALUE
							Acres	100ths					Dollars	Dollars	Dollars	Dollars	Dollars	Dollars	Dollars	Dollars	Dollars	Dollars	Dollars	Dollars
Walter A. Gray		1	Wildmere Beach Lot 5 Sec. 16-134-30	1					34A 30	No	No													
Wm. W + Florence Barnhart, Sr.		2		2					"	"														
Wm. W + Jean Frances Barnhart, Jr.		3		3					"	"														
Glenn R. Falt		4		4					"	"														
~~Chas. A. Funk~~	William W + Florence M. Barnhart	5		5					"	"														
" "	"	6	"	6					"	"														
Robert + Harriet Funk		7		7					"	"														
Paul H + Emily Funk		8		8					"	"														
Chas. A. Funk		9		9					"	"														
		10																						
		11																						
		12																						
		13																						
		14																						
		15																						
		16																						
		17																						
		18																						
		19																						
		20																						

	SOLD FOR TAXES	VALUATIONS BY SCHOOL DISTRICTS AS EQUALIZED BY DEPARTMENT OF TAXATION: District No. 1 Rate 70 Mills	District No. 2 Rate 78 Mills	District No. 3 Rate 78 Mills	District No. 4 Rate 78 Mills	District No. 5 Rate 20 Mills	District No. 6 Rate 20 Mills	District No. 7 Rate 20 Mills	District No. 8 Rate 20 Mills	District No. 9 Rate 20 Mills	Tax including State Homestead 511 Mills	State Tax on Non-Homestead 511 Mills	SPECIAL TAXES	TOTAL TAXES	PAID	WHEN PAID: Month Day Year	Number of Receipt	March Settlement 1956	June Settlement 1956	Penalty	November Settlement 1956	Penalty	Collections to Five Months in January 1957	Penalty	Delinquent on Five Months in January 1957	Total Delinquent Tax and Penalty	REMARKS
		Dollars	Dollars	Dollars	Dollars	Dollars	Dollars	Dollars	Dollars	Dollars	$ cts.	$ cts.	$ cts.	$ cts.				$ cts.	$ cts.	$ cts.	$ cts.	$ cts.	$ cts.	$ cts.	$ cts.	$ cts.	
1		70									17 34	36		17 70	1 PAID IN FULL	MAY 31 1956	12175		17 70								
2		78									19 32	40		19 72	2 PAID IN FULL	MAY 31 1956	12176		19 72								
3		78									19 32	40		19 72	3 PAID IN FULL	MAY 31 1956	12177		19 72								
4		78									19 32	40		19 72	4 PAID IN FULL	MAY 31 1956	12179		19 72								
5		20									4 96	10		5 06	5 PAID IN FULL	MAY 31 1956	12176		5 06								
6		20									4 96	10		5 06	6 PAID IN FULL	MAY 31 1956			5 06								
7		20									4 96	10		5 06	7											5 06	5 557
8		20									4 96	10		5 06	8 PAID IN FULL	MAY 31 1956	12178		5 06								
9		20									4 96	10		5 06	9 PAID IN FULL	MAY 28 1956	12177		5 06								
10															10												
11															11												
12															12												
13															13												
14															14												
15															15												
16															16												
17															17												
18															18												
19															19												
20															20												
		424									10 010	206		10 216					97 10							5 06	

Assessment Roll and Tax List of Real Property in the Town of Powers, Cass County, Minnesota, for Taxes for the Year 1955.

Form 5C (55) MILLS-BATE COMPANY, MINNEAPOLIS

*Indicate Type of Property: R - Residential, C - Commercial, I - Industrial, U - Utility, F - Farm

	IN WHOSE NAME ASSESSED	TO WHOM TRANSFERRED	DESCRIPTION OF PROPERTY: SUBDIVISION	Sec. or Lot	Town or Block	Rng.	Number of Acres of Land: Acres	Hundredths	No. School District	Indicate Homestead Tax or No	Indicate Agricultural Tax or No	Indicate Type of Property	TRUE AND FULL VALUATIONS: LAND Exclusive of Structures and Improvements	BUILDINGS and Other Structures	MACHINERY Permanently Attached to Real Estate	TOTAL True and Full Value	ASSESSED VALUATIONS: RURAL: Homestead Up to $4,000 20%	RURAL: Over $4,000 and Non-Homestead 33⅓%	ALL OTHER: Homestead Up to $4,000 25%	ALL OTHER: Over $4,000 and Non-Homestead 40%	MACHINERY Permanently Attached to Real Estate 33⅓%	TOTAL ASSESSED VALUE	Total Assessed Value as Equalized by the Board of Review	FINAL EQUALIZED VALUE
			Dollars										Dollars	Dollars	Dollars	Dollars	Dollars	Dollars	Dollars	Dollars	Dollars	Dollars	Dollars	Dollars
1	~~Elias Hoeland~~	State of Minnesota	Hoelands Subdivision on Hunt Lake Lots 1-4 Sec. 22-134-30	1					30	No	Yes													
2	Barbara L. Lee			2						"	"													
3	Donald Hoeland			3						"	"													
4	~~Elias Hoeland~~	State of Minnesota		4						"	"													
5																								
6																								
7																								
8																								
9																								
10																								
11																								
12																								
13																								
14																								
15																								
16																								
17																								
18																								
19																								
20																								

	SOLD FOR TAXES	VALUATIONS BY SCHOOL DISTRICTS AS EQUALIZED BY DEPARTMENT OF TAXATION: District No. 30 Rate 44.5 Mills	District No. ..... Rate ..... Mills	District No. ..... Rate ..... Mills	District No. ..... Rate ..... Mills	District No. ..... Rate ..... Mills	District No. ..... Rate ..... Mills	Tax including State Homestead ..... Mills $ cts.	State Tax on Non-Homestead 21.1 Mills $ cts.	SPECIAL TAXES $ cts.	TOTAL TAXES $ cts.		PAID	WHEN PAID Month Day Year	Number of Receipt	March Settlement 1956 $ cts.	June Settlement 1956 $ cts.	Penalty $ cts.	November Settlement 1956 $ cts.	Penalty $ cts.	Collections to First Monday in January 1957 $ cts.	Penalty $ cts.	Delinquent on First Monday in January 1957 $ cts.	Total Delinquent Tax and Penalty $ cts.	REMARKS
		Dollars	Dollars	Dollars	Dollars	Dollars	Dollars																		
1												1													
2		90						2004	46		2050	2	PAID IN FULL	MAY 31 1956	12188		2050								
3		50						1114	26		1140	3	PAID IN FULL	MAY 14 1956	6126		1140								
4												4													
5												5													
6												6													
7												7													
8												8													
9												9													
10												10													
11												11													
12												12													
13												13													
14												14													
15												15													
16												16													
17												17													
18												18													
19												19													
20												20													
		140						3118	72		3190						3190								

Assessment Roll and Tax List of Real Property in the Town of Powers, Cass County, Minnesota, for Taxes for the Year 1955.

Form SC (55) MILLS-SITE SUPPLY, MINNEAPOLIS

*Indicate Type of Property: R-Residential, C-Commercial, I-Industrial, U-Utility, F-Farm

	IN WHOSE NAME ASSESSED	TO WHOM TRANSFERRED	DESCRIPTION OF PROPERTY: SUBDIVISION	Sec. or Lot	Town or Block	Rng.	Number of Acres of Land: Acres	100ths	No. School District	Indicate Homestead Tax or No	Indicate Agricultural Tax or No	Indicate Type of Property	TRUE AND FULL VALUATIONS: LAND Exclusive of Structures and Improvements	BUILDINGS and Other Structures	MACHINERY Permanently Attached to Real Estate	TOTAL True and Full Value	ASSESSED VALUATIONS: RURAL: Homestead Up to $4,000 20%	RURAL: Over $4,000 and Non-Homestead 33⅓%	ALL OTHER: Homestead Up to $4,000 25%	ALL OTHER: Over $4,000 and Non-Homestead 40%	MACHINERY Permanently Attached to Real Estate 33⅓%	TOTAL ASSESSED VALUE	Total Assessed Value as Equalized by the Board of Review	FINAL EQUALIZED VALUE
													Dollars	Dollars	Dollars	Dollars	Dollars	Dollars	Dollars	Dollars	Dollars	Dollars	Dollars	Dollars
			Elde Shores																					
			Part of Lot 1 Sec 32-134-30																					
1	Elmer + Adas Doty			1					30	No	Yes													
2	" " "			2	1	134	46.20		"	"	"													
3				3	Sheet 30'				"	"	"													
4	Alfred S. + Vera Guettman		W 30' of Lots 3 + Lots	4					"	"	"													
5	Fred Starnes			5					"	"	"													
6	Claude + Mabel Wilharm			6					"	"	"													
7				7					"	"	"													
8	Floyd L. + Chester W. Smith		E 46.20' of Lot	8	2	1																		
9																								
10																								
11																								
12																								
13																								
14																								
15																								
16																								
17																								
18																								
19																								
20																								

	SOLD FOR TAXES	VALUATIONS BY SCHOOL DISTRICTS AS EQUALIZED BY DEPARTMENT OF TAXATION: District No. S.D. / Rate 42 / 22 Mills	District No. / Rate ..... Mills	District No. / Rate ..... Mills	District No. / Rate ..... Mills	District No. / Rate ..... Mills	District No. / Rate ..... Mills	Tax Including State Homestead ..... Mills	State Tax on Non-Homestead 5.17 Mills	SPECIAL TAXES	TOTAL TAXES		PAID	WHEN PAID: Month	Day	Year	Number of Receipt	March Settlement 1956	June Settlement 1956	Penalty	November Settlement 1956	Penalty	Collections to First Monday in January 1957	Penalty	Delinquent on First Monday in January 1957	Total Delinquent Tax and Penalty	REMARKS
		Dollars	Dollars	Dollars	Dollars	Dollars	Dollars	$ cts.	$ cts.	$ cts.	$ cts.							$ cts.	$ cts.	$ cts.	$ cts.	$ cts.	$ cts.	$ cts.	$ cts.	$ cts.	
1		20						4.46	1.0		4.56	1	PAID IN FULL	MAY	9	1956											
2		20						4.46	1.0		4.56	2	PAID IN FULL	MAY	8	1956	6079		13.68								
3		20						4.46	1.0		4.56	3	PAID IN FULL	MAY	8	1956											
4		22.8						50.76	11.8		51.94	4	PAID IN FULL	MAY	31	1956	12182		51.94								
5	SOLD FOR TAXES	18.9						41.64	9.6		42.60	5														42.60	42.60
6		62.0						138.04	32.0		141.24	6	PAID IN FULL	MAY	31	1956	12135		141.24								
7		20						4.46	1.0		4.56	7	PAID IN FULL	MAY	31	1956			4.56								
8												8															
9												9															
10												10															
11												11															
12												12															
13												13															
14												14															
15												15															
16												16															
17												17															
18												18															
19												19															
20												20															
		11.15						248.28	5.74		254.02								211.42							42.60	

Assessment Roll and Tax List of Real Property in the Town of Powers, Cass County, Minnesota, for Taxes for the Year 1955.

Form SC (35) [illegible]

*Indicate Type of Property: R-Residential, C-Commercial, I-Industrial, U-Utility, F-Farm

	IN WHOSE NAME ASSESSED	TO WHOM TRANSFERRED	DESCRIPTION OF PROPERTY: SUBDIVISION	Sec. or Lot	Town or Block	Rng	Number of Acres of Land: Acres	Hlfs	No. School District	Indicate Homestead Tax or No	Indicate Agricultural or No	* Indicate Type of Property	TRUE AND FULL VALUATIONS: LAND Exclusive of Structures and Improvements	BUILDINGS and Other Structures	MACHINERY Permanently Attached to Real Estate	TOTAL True and Full Value	ASSESSED VALUATIONS: RURAL: Homestead Up to $4,000 20%	Over $4,000 and Non-Homestead 33⅓%	ALL OTHER: Homestead Up to $4,000 25%	Over $4,000 and Non-Homestead 40%	MACHINERY Permanently Attached to Real Estate 33⅓%	TOTAL ASSESSED VALUE	Total Assessed Valuation Equalized by the Board of Review	FINAL EQUALIZED VALUE
													Dollars	Dollars	Dollars	Dollars	Dollars	Dollars	Dollars	Dollars	Dollars	Dollars	Dollars	Dollars
1	Clifford H. & Caroline Zaffke		Sanborn Heights Subdivision 21-139-30	1					30	No	No	R												
2	" " "			2					"	"	"	"												
3	" " "			3					"	"	"	"												
4	" " "			4					"	"	"	"												
5	Aaron Zaffke Jr. "			5					"	"	"	"												
6	" " "			6					"	"	"	"												
7	Carl A. & Martha E. Warner			7					"	"	"	"												
8	~~Ernest W. & Alma A. Graff~~			8					"	"	"	"												
9	~~Robert W. & Alma A. Graff~~			9					"	"	"	"												
10	~~Clifford H. & Carolina Zaffke~~			10					"	"	"	"												
11	" " "			11					"	"	"	"												
12	" " "			12					"	"	"	"												
13	" " "			13					"	"	"	"												
14	" " "			14					"	"	"	"												
15	" " "			15					"	"	"	"												
16																								
17																								
18																								
19																								
20																								

	SOLD FOR TAXES	VALUATIONS BY SCHOOL DISTRICTS AS EQUALIZED BY DEPARTMENT OF TAXATION: District No. 30 Rate 22.00 Mills	District No. Rate Mills	District No. Rate Mills	District No. Rate Mills	District No. Rate Mills	District No. Rate Mills	Tax including State Homestead Mills	State Tax on Non-Homestead 5.17 Mills	SPECIAL TAXES	TOTAL TAXES		PAID	WHEN PAID (Month Day Year)	Number of Receipt	March Settlement 1956	June Settlement 1956	Penalty	November Settlement 1956	Penalty	Collections to First Monday in January 1957	Penalty	Delinquent on First Monday in January 1957	Penalty	Total Delinquent Tax and Penalty	REMARKS
		Dollars	Dollars	Dollars	Dollars	Dollars	Dollars	$ cts.	$ cts.	$ cts.	$ cts.					$ cts.	$ cts.	$ cts.	$ cts.	$ cts.	$ cts.	$ cts.	$ cts.	$ cts.	$ cts.	
1		10						222	06		228	1	PAID IN FULL	MAY 29 1956	6853		10.70									
2		10						222	06		228	2	PAID IN FULL	MAY 29 1956												
3		10						222	06		228	3	PAID IN FULL	MAY 29 1956												
4		17						378	08		386	4	PAID IN FULL	MAY 29 1956												
5	N 70							1558			1558	5	PAID IN FULL	JAN 12 1956	158	15.58										
6		17						378	08		386	6	PAID IN FULL	JAN 12 1956		3.86										
7		67						1492	34		1526	7	PAID IN FULL	MAY 21 1956	6398		15.26									
8		67						1492	34		1526	8	PAID IN FULL	MAY 29 1956												
9		17						378	08		386	9	PAID IN FULL	MAY 29 1956	6853		22.98									
10		17						378	08		386	10	PAID IN FULL	MAY 29 1956												
11		17						378	08		386	11	PAID IN FULL	MAY 29 1956												
12		17						378	08		386	12	PAID IN FULL	MAY 29 1956												
13		17						378	08		386	13	PAID IN FULL	MAY 29 1956	6853		19.30									
14		17						378	08		386	14	PAID IN FULL	MAY 29 1956												
15		17						378	08		386	15	PAID IN FULL	MAY 29 1956												
16												16														
17												17														
18												18														
19												19														
20												20														
	N 70 317 387							8610	158		8768					194.11	68.34									

Assessment Roll and Tax List of Real Property in the Town of Pineview, Cass County, Minnesota, for Taxes for the Year 1955.

*Indicate Type of Property: R-Residential, C-Commercial, I-Industrial, U-Utility, F-Farm

Form 5C (55) BALLS-DATE COMPANY, MINNEAPOLIS

In Whose Name Assessed	To Whom Transferred	Description of Property: Subdivision	Sec. or Lot	Town or Block	Rng.	Number of Acres of Land: Acres	Tenths	No. School District	Indicate Homestead Tax or No	Indicate Agricultural Tax or No	* Indicate Type of Property	True and Full Valuations: Land Exclusive of Structures and Improvements (Dollars)	Buildings and Other Structures (Dollars)	Machinery Permanently Attached to Real Estate (Dollars)	Total True and Full Value (Dollars)	Assessed Valuations: Rural: Homestead Up to $4,000 20% (Dollars)	Rural: Over $4,000 and Non-Homestead 33⅓% (Dollars)	All Other: Homestead Up to $4,000 25% (Dollars)	All Other: Over $4,000 and Non-Homestead 40% (Dollars)	All Other: Machinery Permanently Attached to Real Estate 33⅓% (Dollars)	Total Assessed Value (Dollars)	Total Assessed Value as Equalized by the Board of Review (Dollars)	Final Equalized Value (Dollars)
		Echo Hill Plat of Lot 2 Sec. 24-134-30																					
Chester C. & L. Eugenia Felthouse			1					24 30															
" " "			2																				
" " "			3																				
" " "			4																				
" " "			5																				
Arthur A. Reuck			6																				
" "			7																				
" "			8																				
Arthur A. & Rae Ellen Reuck, Chester C. & L. Eugenia Felthouse			9																				
" " " "			10																				
Chester C. & Eugenia Felthouse			11																				
" " "			12																				
			13																				
			14																				
			15																				
			16																				
			17																				
			18																				
			19																				
			20																				

	Sold for Taxes	Valuations by School Districts as Equalized by Department of Taxation: District No. ..... Rate ..... Mills	District No. ..... Rate ..... Mills	District No. ..... Rate ..... Mills	District No. ..... Rate ..... Mills	District No. ..... Rate ..... Mills	District No. ..... Rate ..... Mills	Tax including State Homestead ..... Mills	State Tax on Non-Homestead ..... Mills	Special Taxes	Total Taxes		Paid	When Paid: Month	Day	Year	Number of Receipt	March Settlement 1956	June Settlement 1956	Penalty	November Settlement 1956	Penalty	Collections to First Monday in January 1957	Penalty	Delinquent on First Monday in January 1957	Penalty	Total Delinquent Tax and Penalty	Remarks
		Dollars	Dollars	Dollars	Dollars	Dollars	Dollars	$ cts.	$ cts.	$ cts.	$ cts.							$ cts.	$ cts.	$ cts.	$ cts.	$ cts.	$ cts.	$ cts.	$ cts.	$ cts.	$ cts.	
1												1																
2												2																
3												3																
4												4																
5												5																
6												6																
7												7																
8												8																
9												9																
10												10																
11												11																
12												12																
13												13																
14												14																
15												15																
16												16																
17												17																
18												18																
19												19																
20												20																

Assessment Roll and Tax List of Real Property in the Town of Powers, Cass County, Minnesota, for Taxes for the Year 1955.

Form 3C (53) MILLER-DAVIS COMPANY, MINNEAPOLIS

*Indicate Type of Property: R-Residential, C-Commercial, I-Industrial, U-Utility, F-Farm

	In Whose Name Assessed	To Whom Transferred	Description of Property: Subdivision	Sec. or Lot	Town or Block	Rng.	Number of Acres of Land: Acres	Units	No. School District	Indicate Homestead Yes or No	Indicate Agricultural Land Yes or No	*Indicate Type of Property	True and Full Valuations: Land Exclusive of Structures and Improvements (Dollars)	Buildings and Other Structures (Dollars)	Machinery Permanently Attached to Real Estate (Dollars)	Total True and Full Value (Dollars)	Assessed Valuations: Rural: Homestead Up to $1,000 20% (Dollars)	Rural: Over $1,000 Homestead 33⅓% (Dollars)	All Other: Homestead Up to $1,000 25% (Dollars)	All Other: Over $1,000 Homestead 40% (Dollars)	Machinery Permanently Attached to Real Estate 33⅓% (Dollars)	Total Assessed Value (Dollars)	Total Assessed Value as Equalized by the Board of Review (Dollars)	Final Equalized Value (Dollars)
	Richard L. & Esther M. Gillespie		Gillespie's Subdivision Lots 3 Sec. 10-134-30	1					Un	no														
	Clara M. Lothamer			2						yes				40 added assessment 1955 by Town Board									101	
	Jack & Magdalene N. Gohlin			3						yes				50 added assessment 1955 by Town Board									143	
	" " "			4																				
	Richard L. & Esther M. Gillespie			5						no														
	" " "			6						no														
	" " "			7						no														
	" " "			8						no														

Valuations by School Districts as Equalized by Department of Taxation

	District No. ..... Rate ..... Mills	District No. ..... Rate ..... Mills	District No. ..... Rate ..... Mills	District No. 2 Rate 34 p.m. Mills	District No. ..... Rate ..... Mills	District No. ..... Rate ..... Mills	Tax including State Homestead ..... Mills	State Tax on Non-Homestead 5.1 Mills	Special Taxes	Total Taxes	Paid	When Paid (Month Day Year)	Number of Receipt	March Settlement 1956	June Settlement 1956	Penalty	November Settlement 1956	Penalty	Collections to First Monday in January 1957	Penalty	Delinquent on First Monday in January 1957	Penalty	Total Delinquent Tax and Penalty	Remarks
	Dollars	Dollars	Dollars	Dollars	Dollars	Dollars	$ cts.	$ cts.	$ cts.	$ cts.				$ cts.	$ cts.	$ cts.	$ cts.	$ cts.	$ cts.	$ cts.	$ cts.	$ cts.	$ cts.	
1				8			162	04		166	1 PAID IN FULL	MAY 31 1956	13081		166									
2			H	101			2034			2034	2 PAID IN FULL	MAY 8 1956	5698		2034									
3			H	143			2882			2882	3 PAID IN FULL	MAY 8 1956	5699		3048									
4				8			162	04		166	4 PAID IN FULL	MAY 8 1956			166									
5				8			162	04		166	5 PAID IN FULL	MAY 31 1956			166									
6				8			162	04		166	6 PAID IN FULL	MAY 31 1956	13081		166									
7				8			162	04		166	7 PAID IN FULL	MAY 31 1956			166									
8				8			162	04		166	8 PAID IN FULL	MAY 31 1956			166									
9																								
10																								
11																								
12																								
13																								
14																								
15																								
16																								
17																								
18																								
19																								
20			H	244			5488	84		5912					5912									
				48																				
				292																				

Assessment Roll and Tax List of Real Property in the Town of Towner, Cass County, Minnesota, for Taxes for the Year 1955.

*Indicate Type of Property: R-Residential, C-Commercial, I-Industrial, U-Utility, F-Farm

Form SC (55) 500,000-5470 DEPOSIT, MINNESOTA

	In Whose Name Assessed	To Whom Transferred	Description of Property: Subdivision	Sec. or Lot	Town or Block	Rng	Number of Acres of Land: Acres	Mills	No. School District	Indicate Homestead Yes or No	Indicate Agricultural Yes or No	*Indicate Type of Property	True and Full Valuations: Land Exclusive of Structures and Improvements (Dollars)	Buildings and Other Structures (Dollars)	Machinery Permanently Attached to Real Estate (Dollars)	Total True and Full Value (Dollars)	Assessed Valuations: Rural: Homestead Up to $1,000 20% (Dollars)	Rural: Over $1,000 and Non-Homestead 33⅓% (Dollars)	All Other: Homestead Up to $1,000 25% (Dollars)	All Other: Over $1,000 and Non-Homestead 40% (Dollars)	Machinery Permanently Attached to Real Estate 33⅓% (Dollars)	Total Assessed Value (Dollars)	Total Assessed Value as Equalized by the Board of Review (Dollars)	Final Equalized Value (Dollars)
1																								
2																								
3																								
4																								
5																								
6																								
7																								
8																								
9																								
10																								
11																								
12																								
13																								
14																								
15																								
16																								
17																								
18																								
19																								
20																								

Detachment 1933 N27

	Sold for Taxes	Valuations by School Districts as Equalized by Department of Taxation: District No. 30 Rate 22 Mills	District No. 34 Rate 22 Mills	District No. 44 Rate 22 Mills	District No. 46 Rate 22 Mills	District No. ..... Rate ..... Mills	District No. ..... Rate ..... Mills	Tax including State Homestead ..... Mills	State Tax on Non-Homestead 5.17 Mills	Special Taxes	Total Taxes	Paid	When Paid	Number of Receipt	March Settlement 1956	June Settlement 1956	Penalty	November Settlement 1956	Penalty	Collections to First Monday in January 1957	Penalty	Delinquent on First Monday in January 1957	Total Delinquent Tax and Penalty	Remarks
		Dollars	Dollars	Dollars	Dollars	Dollars	Dollars	$ cts.	$ cts.	$ cts.	$ cts.		Month Day Year		$ cts.	$ cts.	$ cts.	$ cts.	$ cts.	$ cts.	$ cts.	$ cts.	$ cts.	
1																								
2																								
3																								
4																								
5																								
6																								
7																								
8	Grand Totals																							
9	H	14217	1713	2521	382			19133																
10	NH	16335	10113	3236	1786			31470																
11		30552	11826	5757	2168			50603																
12																								
13																								
14																								
15						30-A		650244																
16						30-NA		292894																
17						NA A		122040																
18						NA NA		48016																
19																								
20								11,481.94	16244		11,594.38													