ASSESSMENT & TAX LIST

Powers

1953

INDEX TO SECTIONS

SECTION	PAGE
Sec. 1	
" 2	
" 3	
" 4	
" 5	
" 6	
" 7	
" 8	
" 9	
" 10	
" 11	
" 12	
" 13	
" 14	
" 15	
" 16	
" 17	
" 18	
" 19	
" 20	
" 21	
" 22	
" 23	
" 24	
" 25	
" 26	
" 27	
" 28	
" 29	
" 30	
" 31	
" 32	
" 33	
" 34	
" 35	
" 36	

For Convenience of Auditor in Showing Boundaries of School Districts

Township No. 139 *Range No.* 30 *Mer. P. M.*

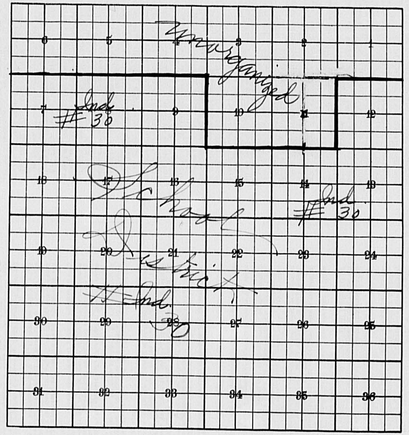

Section 1, 2, 3, 4, 5, 6, 10 & 11 Remain Unorganized

Balance Ind. #30 7-1-53

Returns Showing Grain Received in or Handled by Elevators, Warehouses and Mills in the ..... of ..... in the County of ..... for the Year Ending May 1, 1953.

NAMES OF OWNERS	ADDRESS	Bushels of Wheat	Bushels of Soy Beans	Bushels of Flax	Total No. of Bushels of Wheat, Soy Beans and Flax	★ Tax of ½ Mill per Bushel		Bushels of Corn	Bushels of Barley	Bushels of Rye	Bushels of Oats	Bushels of Buckwheat	Bushels of all Other Grains	Total No. Bushels Corn, Barley, Rye, Oats, Buckwheat and all Other Grains	★ Tax of ½ Mill Per Bushel		★ Total Tax		REMARKS
						Dollars	Cts.								Dollars	Cts.	Dollars	Cts.	

Note ★ Assessors will not fill these Columns

Miller's Point | Woodland | Bass-Holmes Beach | Horseshoe Beach | Harvey Beach | Mt. Sueno

REAL PROPERTY BECOMING SUBJECT TO TAXATION SINCE THE LAST PREVIOUS ASSESSMENT OR OMITTED FROM ASSESSMENT ROLLS THE PREVIOUS YEARS.

Assessment of Taxable Real Property in the _____ of _____, County of _____, Minn., for the Year 1953.

Form 3½ MILLER-DATA CORPORATION, MINNEAPOLIS

	NAME OF OWNER	School District	DESCRIPTION OF PROPERTY: SUBDIVISION	Sec. or Lot	Twp. or Block	Rng.	Number of Acres of Land: Acres	100ths	Indicate Homestead Tax or No	Indicate Agricultural Tax or No	BY WHOM VALUED	TRUE AND FULL VALUATIONS: LAND Exclusive of Structures and Improvements (Dollars)	BUILDINGS and Other Structures (Dollars)	MACHINERY Permanently Attached to Real Estate (Dollars)	TOTAL True and Full Value (Dollars)	ASSESSED VALUATIONS: RURAL: Homestead Up to $1,000 20% (Dollars)	RURAL: Over $1,000 and Non-Homestead 33⅓% (Dollars)	ALL OTHER: Homestead Up to $1,000 25% (Dollars)	ALL OTHER: Over $1,000 and Non-Homestead 40% (Dollars)	MACHINERY Permanently Attached to Real Estate 33⅓% (Dollars)	TOTAL ASSESSED VALUE (Dollars)	FINAL EQUALIZED VALUE (Dollars)
1											State											
											County											
											Local Bd.											
											Assessor											
2											State											
											County											
											Local Bd.											
											Assessor											
3											State											
											County											
											Local Bd.											
											Assessor											
4											State											
											County											
											Local Bd.											
											Assessor											
5											State											
											County											
											Local Bd.											
											Assessor											
6											State											
											County											
											Local Bd.											
											Assessor											
7											State											
											County											
											Local Bd.											
											Assessor											
8											State											
											County											
											Local Bd.											
											Assessor											
											State											
											County											
											Local Bd.											
											Assessor											

Total No. of Acres _____

Total Value as Equalized by

Total Value as Assessed by

SUMMARY OF TAX COLLECTION

Original Levy	$ 14421.64	
Additions	$ 416.34	
		$ 14837.98
Abatements	$ 232.90	
		$ 14605.08

COLLECTIONS

March Settlement	$ 2088.61	
June Settlement	$ 7301.15	
November Settlement	$ 2966.47	
January Settlement	$ 76.17	$ 12,432.40
		$ 2172.68
Over Collected	$ 111.32	
Under Collected	$	
Delinquent	$ 2284	$ 2172.68
Total		$ 14605.08

Hillers Point | Woodland | Bay Waters Beach | Horseshoe Beach | Jury Beach | Al Sneen

Assessment of T

Form 3½ MILLS-DATE CONCISE, MINNEAPOLIS

TABULAR SCHEDULE OF VALUATIONS,

LEVIED IN THE Town OF Towers

RATES AND TAXES

COUNTY OF CASS, STATE OF MINNESOTA

	NAME OF OWNER	VALUATION BY SCHOOL DISTRICTS: Agricultural Lands (Dollars)	Non-Agricultural Lands (Dollars)	Personal Property (Dollars)	Total Value of all Property except Money and Credits (Dollars)	School District No.	RATE OF STATE TAXES: Total Rate of State Tax (Mills)	RATE OF COUNTY TAXES: Rev. (Mills)	R. & B. (Mills)	Welfare (Mills)	Bonds and Int. (Mills)	R. & B. Sinking (Mills)		Total Rate of County Tax (Mills)	RATE OF TOWN TAXES: Rev. (Mills)	R. & B. (Mills)	Drag Tax (Mills)	State Loan (Mills)	Phone (Mills)				Total Rate of Town Tax (Mills)	RATE OF SCHOOL TAXES: Local 1 Mill (Mills)	Special (Mills)	State Loan (Mills)	Deficiency (Mills)	Tuition (Mills)	Transportation (Mills)	C. D. (Mills)		Total Rate of Sch'l Tax (Mills)	Total Rate of all Taxes (Mills)
1																																	
2	#20	30483	11971	4817	47221	H.	5.28	28.3	15.9	50.57	10.69	2.		107.41	4.958	1.			5.				16.7	1. 25.		70.8		2.				98.8	228.19
	Un	5738	2044	6021	13853																			1. 50.		70.8		2.				123.8	263.19
		36271	14015	10838	61074																			1. 20.		40.		2.	15.			78.	237.39
3							N. H. 4.66																	1. 40.		40.		2.	15.			98.	227.39
4							9.94																										
5																																	
6																																	
7																																	
8																																	

Assessed Value	Rural	All Other	Personal Property	Total
Homestead	19257	535		19792
Non-Homestead	26380	4064	10838	41282
Total	45637	4599	10838	61074

22739 / 4.66 / 27.05

227.19 / 4.66 / 232.85

TAXES LEVIED

	LOCAL 1 MILL AND SPECIAL SCHOOL TAXES BY DISTRICTS: Local 1 Mill	Special	State Loan	Def.	Transp.	C. D.	Total School Taxes	ALL OTHER TAXES: FUNDS	Rate	Amounts
1										
2	30.48	76208		2,58820	60.97		3011.73	State —Non-Homestead,		192.56
	16.74	83640		1,18605	33.48		2072.17	State —Homestead,		324.45
	5.74	114716		2,29352	11.48	86.07	4457.57			
	8.11	32460		32460	16.23	121.75	79527	County Revenue,		1738.39
3								County Road and Bridge,		971.08
								County Welfare,		308.46
								Bonds and Interest		652.88
								R. & B. Sinking		122.15
	61.07	203834		3897.37	122.16	207.80	6326.74			6559.96
4								Town Revenue,		299.26
								Town Road and Bridge,		354.23
								Town Drag,		61.07
								Town State Loan,		
								Phone		305.37
										1019.43
5										
6								School Local 1 Mill,		61.07
								School Special,		2038.34
								School State Loan,		
								Deficiency		3897.37
								Tuition		
7								Transportation		122.16
								C. D.		207.80
										6326.74
8										
										14421.64

Total Taxes Real Estate 11,782.38

Pers. Prop. 2639.26

Total 14,421.64

Total Levy, $14,421.64

Total Number of Acres 13,611.52

State of Minnesota, } ss.
COUNTY OF CASS

I, L. C. Pelham, Auditor of said County and State aforesaid, do hereby certify that the foregoing is a true and correct Schedule, showing the valuation of all the taxable property, in the Town of Towers, in said County, the several rates of Taxation and Totals of the several Tax Funds levied thereon for the year A. D. 1913.

Witness my hand and official seal, this 7th day of December A. D. 1913.

SEAL

L. C. Pelham
County Auditor.
By Helen Pelham Deputy

Pillsbury Point | Woodland | Spur-Walker Beach | Hassenbo Beach | Long Beach | El Sueno

Assessment of T

Form 316 MILLER-DAVIS COMPANY, MINNEAPOLIS

COLLECTIONS OF TAXES OF 1953, Town of Pawnee, CASS COUNTY, MINNESOTA

	NAME OF OWNER	FUNDS	MARCH SETTLEMENT 19 54	JUNE SETTLEMENT 19 54	NOV. SETTLEMENT 19 54	Amount Collected from Nov. 19 54 to Last Monday in Jan. 1955	REDUCTIONS		Total Reductions and Collected	BALANCE UNCOLLECTED	ADDITIONS		Total Uncollected to First Monday in January, 19
		State—Non-Homestead,	4495	9560	3047	622							
		State—Homestead,	3858	16311	6709	791							
		County Revenue,	24694	87426	35957	916							
		County Road and Bridge,	15237	47119	20202	575							
		County Welfare,	43012	156069	64187	1636							
		County Bond and Interest,	901	3302	1352	34							
1		R + B Drainage	1703	6178	2541	65							
		Town Revenue,	412	1513	622	15							
		Town Road and Bridge,	498	1798	739	18							
		Town Drag,	151	308	127	32							
2		Town State Loan,											
		Telephone	4257	15446	6353	162							
3													
		School Local 1 Mill,	857	3089	1270	32							
		School Special,	37146	100668	39993	917							
		School State Loan,											
4		Deficiency	50268	203483	81070	2292							
		Tuition											
		Transportation	1703	6178	2541	65							
		C.O.	4875	9420	9327								
5													
6													
7													
8													
			208861	730115	296647	7617							

		LOCAL 1 MILL	SPECIAL	STATE LOAN	Deficiency	Transport.	C. O.				TOTALS
MARCH SETTLEMENT	School District No. a un	09	176		362	18	132				697
	No un	316	12649		12648	632	4743				30987
	a #30	80	1797		5662	160					7701
	No #30	446	22323		31606	893					55268
	Totals	851	37146		50268	1703	4875				94843
JUNE SETTLEMENT	School District No. a un	315	6308		12617	631	4731				24602
	No un.	179	7172		7178	359	2689				17568
	a #30	1702	42541		120475	3403					168121
	No #30	893	44647		63221	1785					110546
	Totals	3089	100668		203483	6178	7420				320838
NOVEMBER SETTLEMENT	School District No. a #30	710	17747		50260	1420					70137
	No #30	272	13609		19270	544					33695
	a un	145	2906		5811	271	2179				11332
	No un.	143	5731		5729	286	2148				14037
	Totals	1270	39993		81070	2541	4327				129201
NOVEMBER to JANUARY	School District No. a #30	28	702		1988	56					2774
	No #30	04	215		304	09					532
	Totals	32	917		2292	65					3306
ADDITIONS	School District No.										
	Totals										
REDUCTIONS	School District No.										
	Totals										

Miller's Point | Woodland | Pen-Mines Beach | Horseshoe Beach | Jury Beach | El Shemo

Assessment Roll and Tax List of Real Property in the Town of Towers, Cass County, Minnesota, for Taxes for the Year 1953.

Form 3CD (S1) [illegible]

	IN WHOSE NAME ASSESSED	TO WHOM TRANSFERRED	DESCRIPTION OF PROPERTY: SUBDIVISION	Sec. or Lot	Town or Block	Rng.	Number of Acres of Land: Acres	Tenths	No. School District	Indicate Homestead Tax Yes or No	Indicate Agricultural Tax Yes or No	TRUE AND FULL VALUATIONS: LAND Exclusive of Structures and Improvements	BUILDINGS and Other Structures	MACHINERY Permanently Attached to Real Estate	TOTAL True and Full Value	ASSESSED VALUATIONS: RURAL: Homestead Up to $4,000 20%	RURAL: Over $4,000 and Non-Homestead 33⅓%	ALL OTHER: Homestead Up to $4,000 25%	ALL OTHER: Over $4,000 and Non-Homestead 40%	MACHINERY Permanently Attached to Real Estate 33⅓%	TOTAL ASSESSED VALUE	Total Assessed Value as Equalized by the Board of Review	FINAL EQUALIZED VALUE
							Acres	Tenths				Dollars	Dollars	Dollars	Dollars	Dollars	Dollars	Dollars	Dollars	Dollars	Dollars	Dollars	Dollars
1	E. W. Owen		~~NE¼ of NE¼~~ Lot 1	1	139	30	34	90	Un	No													
2	State of Minnesota		~~NW¼ of NE¼~~ Lot 2																				
3	State of Minnesota		SW¼ of NE¼																				
4			SE¼ of NE¼																				
5																							
6	State of Minnesota		NE¼ of NW¼ Lot 3																				
7	State of Minnesota		~~NW¼ of NW¼~~ Lot 4																				
8	State of Minnesota		SW¼ of NW¼																				
9	State of Minnesota		SE¼ of NW¼																				
10																							
11	State of Minnesota		NE¼ of SW¼																				
12	State of Minnesota		NW¼ of SW¼																				
13	State of Minnesota		SW¼ of SW¼																				
14	State of Minnesota		SE¼ of SW¼																				
15																							
16	E. W. Owen		NE¼ of SE¼				40			No													
17	State of Minnesota		NW¼ of SE¼																				
18	State of Minnesota		SW¼ of SE¼																				
19	E. W. Owen		SE¼ of SE¼				40			No													
20																							
							114	90															

	SOLD FOR TAXES	VALUATIONS BY SCHOOL DISTRICTS AS EQUALIZED BY DEPARTMENT OF TAXATION: District No. ..... Rate ..... Mills	District No. 147 Rate 29.4 Mills	District No. ..... Rate ..... Mills	District No. ..... Rate ..... Mills	District No. ..... Rate ..... Mills	District No. ..... Rate ..... Mills	Tax including State Homestead ..... Mills	State Tax on Non-Homestead 4.6 Mills	SPECIAL TAXES	TOTAL TAXES		PAID	WHEN PAID: Month	Day	Year	Number of Receipt	March Settlement 1954	June Settlement 1954	Penalty	November Settlement 1954	Penalty	Collections to First Monday in January 1955	Penalty	Delinquent on First Monday in January 1955	Total Delinquent Tax and Penalty	REMARKS
		Dollars	Dollars	Dollars	Dollars	Dollars	Dollars	$ cts.	$ cts.	$ cts.	$ cts.							$ cts.	$ cts.	$ cts.	$ cts.	$ cts.	$ cts.	$ cts.	$ cts.	$ cts.	
1			41					850	20		8 70	1	PAID IN FULL	MAY	31	1954	11773		8 70							
2												2															
3												3															
4												4															
5												5															
6												6															
7												7															
8												8															
9												9															
10												10															
11												11															
12												12															
13												13															
14												14															
15												15															
16			44					912	20		9 32	16	PAID IN FULL	MAY	31	1954	11773		9 32							
17												17															
18												18															
19			44					912	20		9 32	19	PAID IN FULL	MAY	31	1954	11773		9 32							
20												20															
			129					2674	60		27 34								27 34								

Miller's Point | Woodland | Bass Lake Beach | Horseshoe Beach | Jury Beach | Gil Stump

Assessment Roll and Tax List of Real Property in the Town of Lowes, Cass County, Minnesota, for Taxes for the Year 1953.

Form 5CD (51) WILLIS-DAVIS PRINT, MINNEAPOLIS

	IN WHOSE NAME ASSESSED	TO WHOM TRANSFERRED	DESCRIPTION OF PROPERTY: SUBDIVISION	Sec. or Lot	Town or Block	Rng.	Number of Acres of Land: Acres	Hdths	No. School District	Indicate Homestead Tax as Yes or No	Indicate Agricultural Tax as Yes or No	TRUE AND FULL VALUATIONS: LAND Exclusive of Structures and Improvements	BUILDINGS and Other Structures	MACHINERY Permanently Attached to Real Estate	TOTAL True and Full Value	ASSESSED VALUATIONS: RURAL: Homestead Up to $4,000 20%	RURAL: Over $4,000 and Non-Homestead 33⅓%	ALL OTHER: Homestead Up to $4,000 25%	ALL OTHER: Over $4,000 and Non-Homestead 40%	MACHINERY Permanently Attached to Real Estate 33⅓%	TOTAL ASSESSED VALUE	Total Assessed Value as Equalized by the Board of Review	FINAL EQUALIZED VALUE
												Dollars	Dollars	Dollars	Dollars	Dollars	Dollars	Dollars	Dollars	Dollars	Dollars	Dollars	Dollars
1	Mike L. Sheinich		N½ of E½ Lot 1	2	134	30	37.88			No	Yes												
2	State of Minnesota		N½ of N½ Lot 2																				
3	State of Minnesota		S½ of NE¼																				
4	State of Minnesota		SE¼ of NE¼																				
5																							
6	Louise Hetzel		NE¼ of NW¼ Lot 3				37.88			No													
7	John M. Johnson		N½ of SW¼ Lots 4 & 5				37.88			Yes	No												
8	Otto H. & Elsie R. Hagner		S½ of SW¼ Lots 4 & 5				36.65			Yes													
9	Gay Garrett		SE¼ of NW¼				40			No													
10																							
11			NE¼ of SW¼																				
12			NW¼ of SW¼																				
13			SW¼ of SW¼																				
14			SE¼ of SW¼																				
15																							
16	State of Minnesota		NE¼ of SE¼																				
17	Gay Garrett	That part of Lot 6 lying S. of	N½ of SE¼ N.P.R.R. right of way				40			No													
18	Rollin Frank Layne		SW¼ of SE¼ Lot 7				46.85			"													
19	State of Minnesota		SE¼ of SE¼																				
20	C. A. & Florence LeBarron		Pt. 13.6 acs of Lot 6				13.60			No													
							290.74																

VALUATIONS BY SCHOOL DISTRICTS AS EQUALIZED BY DEPARTMENT OF TAXATION

	SOLD FOR TAXES	District No. ..... Rate ..... Mills	District No. ..... Rate ..... Mills	District No. ..... Rate ..... Mills	District No. ..... Rate ..... Mills	District No. ..... Rate ..... Mills	Tax including State Homestead ..... Mills	State Tax on Non-Homestead 4.68 Mills	SPECIAL TAXES	TOTAL TAXES		PAID	WHEN PAID: Month Day Year	Number of Receipt	March Settlement 1954	June Settlement 1954	Penalty	November Settlement 1954	Penalty	Collections to First Monday in January 1955	Penalty	Delinquent as First Monday in January 1955	Total Delinquent Tax and Penalty	REMARKS
		Dollars	Dollars	Dollars	Dollars	Dollars	$ cts.	$ cts.	$ cts.	$ cts.					$ cts.	$ cts.	$ cts.	$ cts.	$ cts.	$ cts.	$ cts.	$ cts.	$ cts.	
1		#64					13.28			13.28	1	PAID IN FULL	MAY 31 1954	7615		13.28								
2											2													
3											3													
4											4													
5											5													
6	SOLD FOR TAXES	54		#71 80			11.20	26		11.46	6												11.46	
7							34.34	38		34.72	7	PAID IN FULL	MAY 18 1954	6103		34.72								
8		#32					6.64			6.64	8	PAID IN FULL	MAY 18 1954			6.64								
9		88					18.26	42		18.68	9	PAID IN FULL	FEB 6 1954	1537	18.68									
10											10													
11											11													
12											12													
13											13													
14											14													
15											15													
16											16													
17	SOLD FOR TAXES	88					18.26	42		18.68	17													
18		88					18.26	42		18.68	18	PAID IN FULL	MAY 31 1954	1774		18.68							18.68	
19											19													
20		104 #96 4x2 518	#71 = 167 80 = 502 151 669				21.54 3494 10746 14180	48 238		22.04 14.18	20	PAID IN FULL	MAY 12 1954	5100	18.68	22.04 95.36							30.14	

Miller's Point | Woodland | Sno-Mince Beach | Horseshoe Beach | Furry Beach | Mt. Shano

Assessment Roll and Tax List of Real Property in the Town of Pivers, Cass County, Minnesota, for Taxes for the Year 1953.

Form 5CD (51) WILLIS-DAVIS PRINT, MINNEAPOLIS

In Whose Name Assessed	To Whom Transferred	Description of Property: Subdivision	Sec. or Lot	Town or Block	Rng.	Number of Acres of Land: Acres	100ths	No. School District	Indicate Homestead Tax as Yes or No	Indicate Agricultural Tax as Yes or No	True and Full Valuations: Land Exclusive of Structures and Improvements	Buildings and Other Structures	Machinery Permanently Attached to Real Estate	Total True and Full Value	Assessed Valuations: Rural: Homestead Up to $4,000 20%	Rural: Over $4,000 and Non-Homestead 33⅓%	All Other: Homestead Up to $4,000 25%	All Other: Over $4,000 and Non-Homestead 40%	Machinery Permanently Attached to Real Estate 33⅓%	Total Assessed Value	Total Assessed Value as Equalized by the Board of Review	Final Equalized Value	Remarks
						Acres	100ths				Dollars	Dollars	Dollars	Dollars	Dollars	Dollars	Dollars	Dollars	Dollars	Dollars	Dollars	Dollars	
Charles L. & Hattie Hrysoglad		1 NE¼ of N.E.¼ Lot 1	3	139	30	38			No.	Yes													
Amelia Mooney		2 N.W.¼ of N.E.¼ Lot 2				38	76		"														
Everett A. & Josie Dilcourt		3 S.W.¼ of N.E.¼ Lot 10 less part sold				25	55		"														
" " "		4 N. 274 acres of Lot 11				27	40		"														
Mary M. Steen		5 S.E.¼ of N.E.¼ Starting at the N.W. cor. of Lot 11, E. on N. line 500.4 feet, thence due W. 150.4 feet above the level, thence S. 72 rds along line 10 ft. South of the N.W. earth face of the beginning				.60			No.														
Theodore & Janet Lundblad		6 N.E.¼ of N.W.¼ Lot 3				25	45		"														
John Wynn		Lot 4 less N. 40 rds of N.W.¼ of N.W.¼				28	75		Yes														
" "		Lots 5 less S. 150' of E. 200' & less 3 acres				30	39		"														
Thomas J. & Ida Le Vasseur		S.W.¼ of N.W.¼ 1.74 acres of Lot 11 less 10 ft x 286.5 ft x 4 rds along the lake				17	40		No														
Leonard J. & Mayme Nilbert		10 S. 75' of E. 200' of Lots 5				33			No														
Mary M. Steen		11 N.E.¼ of S.W.¼ Lot 7				33	90		No.														
John Wynn		12 N.W.¼ of S.W.¼ Lot 6				32	85		Yes														
" "		13 S.W.¼ of S.W.¼				40			"														
Thomas J. & Ida Le Vasseur		14 S.E.¼ of S.W.¼ Lot 8				74	50		No														
Herbert L. Wolf		15 N. 75' of S. 150' of E. 200' of Lots				33			"														
Chester A. Hrysoglad		16 200' x 220' of N.E.¼ of S.W.¼ Lot 5				1			No														
Thomas J. & Ida E. Le Vasseur		17 N.W.¼ of S.E.¼ Lot 9				31	90		"														
		18 S.W.¼ of S.E.¼ Lot 4 of Lot 5																					
James E. & Myrtle C. Bickle		19 S.E.¼ of S.E.¼				2	50		"														
Arthur J. & Gillian M. Friday		20 N. 40 rods of Lot 4, 40 rods of Lot 4				10			Yes.														
Lawrence H. Siec		21 Lot 11 less 3 acres				43	11																

Sold for Taxes	Valuations by School Districts as Equalized by Department of Taxation: District No. ..... Rate ..... Mills	District No. ..... Rate ..... Mills	District No. ..... Rate ..... Mills	District No. ..... Rate ..... Mills	Tax including State Homestead ..... Mills	State Tax on Non-Homestead 4.46 Mills	Special Taxes	Total Taxes		Paid	When Paid: Month	Day	Year	Number of Receipt	March Settlement 1954	June Settlement 1954	Penalty	November Settlement 1954	Penalty	Collections to First Monday in January 1955	Penalty	Delinquent on First Monday in January 1955	Total Delinquent Tax and Penalty	Remarks
	Dollars	Dollars	Dollars	Dollars	Dollars	Dollars	Dollars	Dollars																
1	77				15.96			15.96	1	Balance Paid Part Paid	SEP	27	1954	13737										
										2nd Half Paid	MAY	31	1954	11778		10.00		5.96						
2	33				6.84			6.84	2	1st Half Paid	OCT	23	1954	14365										
										2nd Half Paid	MAY	21	1954	6741		3.42		3.42						
3	97				20.12			20.12	3	1st Half Paid	MAY	7	1954	5208		10.06		10.06						
										2nd Half Paid	OCT	1	1954	13478										
4	44				9.12			9.12	4	1st Half Paid	MAY	7	1954	5209		4.56		4.56						
										2nd Half Paid	OCT	1	1954	13478										
5	61				12.66	28		12.94	5	PAID IN FULL	MAY	28	1954	7153		12.94								
6	145				30.08	68		30.76	6	PAID IN FULL	MAY	31	1954	11781		30.76								
										2nd Half Paid	OCT	6	1954	13813				8.09						
7	78				16.18			16.18	7	1st Half Paid	MAY	31	1954	11504		8.09								
										2nd Half Paid	OCT	6	1954											
8	73				15.14			15.14	8	1st Half Paid	MAY	31	1954			7.57		7.57						
9		99			47.06	50		47.56	9	2nd Half Paid	OCT	21	1954	13976										
		108								1st Half Paid	MAY	31	1954	11720		23.78		23.78						
10	61				12.66	28		12.94	10	PAID IN FULL	MAY	31	1954	11776		12.94								
11	67				13.90	32		14.22	11	PAID IN FULL	MAY	28	1954	7133		14.22								
										2nd Half Paid	OCT	21	1954	13973										
12	42				8.72			8.72	12	1st Half Paid	MAY	31	1954	11934		4.36		4.36						
										2nd Half Paid	OCT	1	1954											
13	47				9.74			9.74	13	1st Half Paid	MAY	31	1954			4.87		4.87						
14	103				21.36	48		21.84	14	2nd Half Paid	OCT	21	1954	13976										
										1st Half Paid	MAY	31	1954	11780		10.92		10.92						
15	51				10.58	24		10.82	15	PAID IN FULL	MAY	27	1954	6880		10.82								
16	22				4.56	10		4.66	16	PAID IN FULL	MAY	31	1954	11777		4.66								
										2nd Half Paid	OCT	21	1954	13976										
17	114				23.64	54		24.18	17	1st Half Paid	MAY	31	1954	11780		12.09		12.09						
18									18															
19	22				4.56	10		4.66	19	PAID IN FULL	MAY	31	1954	11779		4.66								
20	42				8.72			8.72	20	PAID IN FULL	MAY	31	1954	11775		8.72								
	533	99 = 632			4906																			
	64	108 = 754			244.54	3.52		295.12								179.944		95.68						
	1179	207 = 1386			2741.59																			

Assessment Roll and Tax List of Real Property in the Town of Bowers, Cass County, Minnesota, for Taxes for the Year 1953.

Form 5CD (51) WILLIS-DUNN COMPANY, MINNEAPOLIS

	IN WHOSE NAME ASSESSED	TO WHOM TRANSFERRED	DESCRIPTION OF PROPERTY: SUBDIVISION	Sec. or Lot	Town or Block	Reg.	Number of Acres of Land: Acres	100ths	No. School District	Individual Assessed Town or Reg.	Individual Assessed Town or Reg.	TRUE AND FULL VALUATIONS: LAND Exclusive of Structures and Improvements	BUILDINGS and Other Structures	MACHINERY Permanently Attached to Real Estate	TOTAL True and Full Value	ASSESSED VALUATIONS: RURAL: Homestead Up to $4,000 20%	RURAL: Over $4,000 and Non-Homestead 33⅓%	ALL OTHER: Homestead Up to $4,000 25%	ALL OTHER: Over $4,000 and Non-Homestead 40%	MACHINERY Permanently Attached to Real Estate 33⅓%	TOTAL ASSESSED VALUE	Total Assessed Value as Equalized by the Board of Review	FINAL EQUALIZED VALUE
							Dollars					Dollars	Dollars	Dollars	Dollars	Dollars	Dollars	Dollars	Dollars	Dollars	Dollars	Dollars	Dollars
1	Knutz B. & Maizie L. Anderson		NE¼ of NE¼	4	139	30	40		706	706													
	~~Jens Eugene & Theresa Harrington~~																						
	" "	"	NW¼ of NE¼				40		"														
	Richard W. & Ethel M. Carder		SW¼ of NE¼				40		4														
	" "	"	SE¼ of NE¼				40		"														
5																							
	Lester E. & Frances Scott		NE¼ of NW¼ less 1.493 ac. of C.B.&Q.				32.66		"														
	Wm. A. & Beatrice Burnson		NW¼ of NW¼				40		70														
	" "	"	SW¼ of NW¼				40		"														
	Lester E. & Frances Scott		SE¼ of NW¼				40		Yes														
	Eugene Harrington		1.493 ac. of C.B.&Q. R.R. Co. of NE¼ of NW¼				5		"														
	Lester E. & Frances Scott		NE¼ of SW¼				40		"														
	E. & Kleckner		NW¼ of SW¼				40		70														
	Jay F. & Sadie E. Morris		SW¼ of SW¼				40		"														
	Lester E. & Frances Scott		SE¼ of SW¼				40		Yes														
	Ralph Paul Bundy & Joyce C. Bundy		W. 24 rds. of S. 24 rds. of S.E.¼				?			(See under Sum line 18)													
	Richard W. & Ethel M. Carder		NE¼ of SE¼				40		"														
	" "	"	NW¼ of SE¼				40		"														
	" "	"	SW¼ of SE¼ less W. 24 rds.				40	?	"														
	" "	"	SE¼ of SE¼ less 2 ac. in S.E. Cor.				32		"														
	Ralph P. Bundy		Sec. on S.E. cor. of S.E.¼ of S.E.¼				8		"														
							657.66																

	SOLD FOR TAXES	VALUATIONS BY SCHOOL DISTRICTS AS EQUALIZED BY DEPARTMENT OF TAXATION: District No. ..... Rate ..... Mills	District No. ..... Rate ..... Mills	District No. ..... Rate ..... Mills	District No. ..... Rate ..... Mills	District No. ..... Rate ..... Mills	District No. ..... Rate ..... Mills	Tax including State Homestead ..... Mills	State Tax on Non-Homestead ..... Mills	SPECIAL TAXES	TOTAL TAXES	PAID	WHEN PAID: Month Day Year	Number of Receipt	March Settlement 1954	June Settlement 1954	Penalty	November Settlement 1954	Penalty	Collections to First Monday in January 1955	Penalty	Delinquent as First Monday in January 1955	Total Delinquent Tax and Penalty	REMARKS
		Dollars	Dollars	Dollars	Dollars	Dollars	Dollars	$ cts.	$ cts.	$ cts.	$ cts.				$ cts.	$ cts.	$ cts.	$ cts.	$ cts.	$ cts.	$ cts.	$ cts.	$ cts.	
1		4 51						10 58			10 58	1	PAID IN FULL MAY 7 1954	5746		46 66								
2		2 174						36 08			36 08	2	PAID IN FULL MAY 7 1954											
3		3 129						26 76			26 76	3	2nd Half Paid OCT 30 1954 / 1st Half Paid APR 26 1954	5768		13 38		13 38						
4		2 35						7 26			7 26	4	2nd Half Paid OCT 30 1954 / 1st Half Paid APR 26 1954	14469		3 63		3 63						
5																								
6	SOLD FOR TAXES	4 76						15 76			15 76	6	Paid MAY 31 1954	11285		7 88						7 88		
7	SOLD FOR TAXES	168						34 84	78		35 62	7										35 62		
8	SOLD FOR TAXES	149						30 96	70		31 66	8										31 66		
9		3 159						32 98			32 98	9	Paid MAY 31 1954	11785		1 29						15 69		
10		4 117						24 26			24 26	10	PAID IN FULL MAY 25 1954	6738		24 26								
11		2 80						16 60			16 60	11	Paid MAY 31 1954	11285		8 30						8 30		
12		58						12 02	28		12 30	12	PAID IN FULL MAY 3 1954	5658		12 30								
13		58						12 02	28		12 30	13										12 30		
14		2 34						7 06			7 06	14	Paid MAY 31 1954	11285		3 53						3 53		
15												15												
16		4 53						11 00			11 00	16	2nd Half Paid OCT 30 1954 / 1st Half Paid APR 26 1954			5 50		5 50						
17		4 82						17 00			17 00	17	2nd Half Paid OCT 30 1954 / 1st Half Paid APR 26 1954	5768		8 50		8 50						
18		4 58						12 02			12 02	18	2nd Half Paid OCT 30 1954 / 1st Half Paid APR 26 1954	14469		6 01		6 01						
19		4 41						8 50			8 50	19	2nd Half Paid OCT 30 1954 / 1st Half Paid APR 26 1954			4 25		4 25						
20		4 41						8 50			8 50	20	PAID IN FULL Apr. 7 1954	13576				8 50	25					
		4 120																						
		433						324 14	204		326 18					161 42		47 77				114 92		
		1562																						

Miller's Point | Woodland | Bass Lake Beach | Horseshoe Beach | Jury Beach | El Seano

Assessment Roll and Tax List of Real Property in the Town of Lowell, Cass County, Minnesota, for Taxes for the Year 1953.

Form 5CD (53) WILLIAM SAVE PRINTING, MINNEAPOLIS

In Whose Name Assessed	To Whom Transferred	Description of Property: Subdivision	Sec. or Lot	Town or Block	Rng.	Number of Acres of Land: Acres	100ths	No. School District	Indicate Homestead Tax or No	Indicate Agricultural Tax or No	True and Full Valuations: Land Exclusive of Structures and Improvements (Dollars)	Buildings and Other Structures (Dollars)	Machinery Permanently Attached to Real Estate (Dollars)	Total True and Full Value (Dollars)	Assessed Valuations: Rural: Homestead Up to $4,000 20% (Dollars)	Rural: Over $4,000 and Non-Homestead 33⅓% (Dollars)	All Other: Homestead Up to $4,000 25% (Dollars)	All Other: Over $4,000 and Non-Homestead 40% (Dollars)	Machinery Permanently Attached to Real Estate 33⅓% (Dollars)	Total Assessed Value (Dollars)	Total Assessed Value as Equalized by the Board of Review (Dollars)	Final Equalized Value (Dollars)	Remarks
Henry & Elizabeth Oudekerk		NE¼ of NE¼	5			139	30		3888	No	Yes												
John M & Evelyn V Pohs		W½ of NW¼ & NE¼ lies N. of Hy #371 & W½ of SW¼ of NE¼ lying E. of Hy #371				18				No													
Geo. F. Kahl		SW¼ of NE¼ W of Hy #371				3				Yes													
Henry & Elizabeth Oudekerk		SE¼ of NE¼				40				"													
" " "		S½ of NE¼ of NE¼ E. of Hy #371				37				"													
Ed. Stavich		NE¼ of NW¼				40				No													
State of Minnesota		NW¼ of NW¼																					
State of Minnesota		SW¼ of NW¼																					
Geo. Kahl	Herbert J. Steiman	SE¼ of NW¼				40				Yes													
~~Paul H & Stella J Miller~~		E½ of NE¼ of NE¼				20				No													
Geo. F. Kahl		NE¼ of SW¼				40				Yes													
Northwestern Impr. Co.		NW¼ of SW¼								Exempt Hy Property													
Lavene & Martha K. Vincent		SW¼ of SW¼				40				Yes													
" " "		SE¼ of SW¼				40				"													
Harry & Fern Tarman		N½ of N½ of N½ of NE¼ lying E. of Hy 371 & W½ of NW¼ of NE¼ lies N. of Hy				a				"													Transfer for Archives 20
Arnold A. & Violet Anderson		NE¼ of SE¼				40																	
" " "		NW¼ of SE¼				40																	
" " "		SW¼ of SE¼				40																	
" " "		SE¼ of SE¼				40																	
Albert W & Alice Bartling		N½ of N½ of N½ of NE¼ lying E. of Hy #371 of NW¼ of NW¼ of NE¼																					Transfer for Archives 15
						518	80																

Sold for Taxes	Valuations by School Districts as Equalized by Department of Taxation: District No. ..... Rate ..... Mills (Dollars)	District No. ..... Rate ..... Mills (Dollars)	District No. ..... Rate ..... Mills (Dollars)	District No. ..... Rate ..... Mills (Dollars)	Tax including State Homestead ..... Mills ($ cts.)	State Tax on Non-Homestead 46 Mills ($ cts.)	Special Taxes ($ cts.)	Total Taxes ($ cts.)	Paid: When Paid: Month Day Year	Number of Receipt	March Settlement 1954 ($ cts.)	June Settlement 1954 ($ cts.)	Penalty	November Settlement 1954 ($ cts.)	Penalty	Collections to First Monday in January 1955 ($ cts.)	Penalty	Delinquent on First Monday in January 1955 ($ cts.)	Total Delinquent Tax and Penalty ($ cts.)	Remarks
1	$ 58				12 02			12 02	2nd Half Paid OCT 30 1954 / 1st Half Paid MAY 31 1954	10434 / 11783		6 01		6 01						
2	45				9 34	20		9 54										9 54	1 49	
3	$ 5				1 04			1 04	PAID IN FULL OCT 30 1954	16026				1 04	04					
4	$ 145				30 08			30 08	2nd Half Paid OCT 30 1954 / 1st Half Paid MAY 31 1954	10434 / 11783		15 04		15 04						
5	$ 35				7 26			7 26	2nd Half Paid OCT 30 1954 / 1st Half Paid			3 63		3 63						
6 SOLD FOR TAXES	42				8 72	20		8 92										8 92		
7																				
8																				
9	$ 141				29 24			29 24	PAID IN FULL OCT 30 1954	16026				29 24	1 02					
10	$ 79				16 38			16 38	PAID IN FULL MAY 31 1954	7530		16 38								
11	$ 67				13 90			13 90	PAID IN FULL OCT 30 1954	16026				13 90	48					
12																				
13	$ 35				7 26			7 26	2nd Half Paid OCT 30 1954 / 1st Half Paid MAY 31 1954	11783		16 18		16 18						
14	$ 121				25 10			25 10	2nd Half Paid OCT 30 1954 / 1st Half Paid MAY 31 1954	16016										
15	$ 207				42 92			42 92	PAID IN FULL MAY 14 1954	5331		42 92								
16 SOLD FOR TAXES	$ 141				29 24			29 24										29 24		
17	$ 71				14 72			14 72										14 72		
18	$ 70				14 52			14 52										14 52		
19	$ 87				18 04			18 04										18 04		
20																				
	$ 1260 87 / 1349				279 78	40		280 18				100 16		85 04				94 98		

Form 3CD (3) WILLIS-GUYE PRINTING, MINNEAPOLIS

Assessment Roll and Tax List of Real Property in the Town of Powers, Cass County, Minnesota, for Taxes for the Year 1953.

	In Whose Name Assessed	To Whom Transferred	Description of Property: Subdivision	Sec. or Lot	Town or Block	Rng.	Number of Acres of Land: Acres	100ths	No. School District	Indicate Homestead For Re	Indicate Agricultural Tax or Re	True and Full Valuations: Land Exclusive of Structures and Improvements	Buildings and Other Structures	Machinery Permanently Attached to Real Estate	Total True and Full Value	Assessed Valuations: Rural: Homestead Up to $4,000 20%	Rural: Over $4,000 and Non-Homestead 33⅓%	All Other: Homestead Up to $4,000 25%	All Other: Over $4,000 and Non-Homestead 40%	Machinery Permanently Attached to Real Estate 33⅓%	Total Assessed Value	Total Assessed Value as Equalized by the Board of Review	Final Equalized Value
							Acres	100ths				Dollars	Dollars	Dollars	Dollars	Dollars	Dollars	Dollars	Dollars	Dollars	Dollars	Dollars	Dollars
1	State of Minnesota		NE¼ of NE¼	Lot 1	6	139	30		Non														
2	State of Minnesota		NW¼ of NE¼																				
3	State of Minnesota		SW¼ of NE¼																				
4	State of Minnesota		SE¼ of NE¼																				
5																							
6	State of Minnesota		NE¼ of NW¼																				
7	State of Minnesota		NW¼ of NW¼																				
8	State of Minnesota		SW¼ of NW¼																				
9	State of Minnesota		SE¼ of NW¼																				
10																							
11	~~Henry C. Kennedy~~ State of Minnesota		NE¼ of SW¼			~~Ho~~			Non.														
12	State of Minnesota		NW¼ of SW¼																				
13	State of Minnesota		SW¼ of SW¼																				
14	State of Minnesota		SE¼ of SW¼																				
15																							
16	N. H. Impv. Co.		NE¼ of SE¼			Exempt Rly Property																	
17	State of Minnesota		NW¼ of SE¼																				
18	State of Minnesota		SW¼ of SE¼																				
19	State of Minnesota		SE¼ of SE¼																				
20																							

	Sold for Taxes	Valuations by School Districts as Equalized by Department of Taxation: District No. ..... Rate ..... Mills	District No. ..... Rate ..... Mills	District No. ..... Rate ..... Mills	District No. ..... Rate ..... Mills	District No. ..... Rate ..... Mills	District No. ..... Rate ..... Mills	Tax including State Homestead ..... Mills	State Tax on Non-Homestead ..... Mills	Special Taxes	Total Taxes		Paid	When Paid: Month	Day	Year	Number of Receipt	March Settlement 1954	June Settlement 1954	Penalty	November Settlement 1954	Penalty	Collections to First Monday in January 1955	Penalty	Delinquent on First Monday in January 1955	Total Delinquent Tax and Penalty	Remarks
		Dollars	Dollars	Dollars	Dollars	Dollars	Dollars	$ cts.	$ cts.	$ cts.	$ cts.							$ cts.	$ cts.	$ cts.	$ cts.	$ cts.	$ cts.	$ cts.	$ cts.	$ cts.	
1												1															
2												2															
3												3															
4												4															
5												5															
6												6															
7												7															
8												8															
9												9															
10												10															
11												11															
12												12															
13												13															
14												14															
15												15															
16												16															
17												17															
18												18															
19												19															
20												20															

Hillier's Point | Woodland | Des Moines Beach | Horseshoe Beach | Turvy Beach | Pt Sueno

Form 5CD (53) WILLIS-DUFF PRINTING, MINNEAPOLIS

Assessment Roll and Tax List of Real Property in the Town of Powers, Cass County, Minnesota, for Taxes for the Year 1953.

In Whose Name Assessed	To Whom Transferred	Description of Property: Subdivision	Sec. or Lot	Town or Block	Rng.	Number of Acres of Land: Acres	Hdths	Indicate Homestead by Yes or No	Indicate Agricultural by Yes or No	School District	True and Full Valuations: Land Exclusive of Structures and Improvements	Buildings and Other Structures	Machinery Permanently Attached to Real Estate	Total True and Full Value	Assessed Valuations: Rural: Homestead Up to $4,000 20%	Rural: Over $4,000 and Non-Homestead 33⅓%	All Other: Homestead to $4,000 25%	All Other: Over $4,000 and Non-Homestead 40%	Machinery Permanently Attached to Real Estate 33⅓%	Total Assessed Value	Total Assessed Value as Equalized by the Board of Review	Final Equalized Value
						Acres					Dollars	Dollars	Dollars	Dollars	Dollars	Dollars	Dollars	Dollars	Dollars	Dollars	Dollars	Dollars
State of Minnesota		1 N½ of NE¼ Lot 10	7	134	30																	
State of Minnesota		2 N.W.¼ of NE¼ Lot 9																				
		3 S.W.¼ of NE¼																				
The Girl Scan Council Boy Scouts of America		4 Part of Lot 5 N. of Boy attending boat S. of Shore line of Lake Boulder				36	53		No													
State of Minnesota		6 NE¼ of NW¼																				
State of Minnesota		7 N.W.¼ of N.W.¼ Lot 1																				
State of Minnesota		8 S.W.¼ of N.W.¼ Lot 2																				
State of Minnesota		9 S.E.¼ of N.W.¼ Lot 8																				
		10																				
State of Minnesota		11 N.E.¼ of S.W.¼ Lot 7																				
State of Minnesota		12 N.W.¼ of S.W.¼ Lot 3																				
State of Minnesota		13 S.W.¼ of S.W.¼ Lot 4																				
State of Minnesota		14 S.E.¼ of S.W.¼																				
The Girl Scan Council Boy Scouts of America		Part of Lot 5 N. of Boy which lies S. of the Shore line of Lake Boulder				22	75		No													
Dr. Frank E. Foulk		16 NE¼ of SE¼ Lot 6 less that part of creek which runs through said tract				6			No.													
" " "		Lot 5 E. less Reg.				40			"													
Moses Fr. Lila L. Zaffke		Lot 5 E. of Lot 5 less Reg.				222			yes.													
Dr. Frank E. & Florence H. Foulk		Lot 5 N. of Lot 5 that part that first attending 100 ft. of the Lake line of Lake Boulder				150			No.													
						109	00															

Sold for Taxes	Valuations by School Districts as Equalized by Department of Taxation: District No. ..... Rate ..... Mills	District No. ..... Rate ..... Mills	District No. ..... Rate ..... Mills	District No. ..... Rate ..... Mills	District No. ..... Rate ..... Mills	District No. ..... Rate ..... Mills	Tax including State Homestead ..... Mills	State Tax on Non-Homestead 4.66 Mills	Special Taxes	Total Taxes		Paid	When Paid: Month	Day	Year	Number of Receipt	March Settlement 1954	June Settlement 1954	Penalty	November Settlement 1954	Penalty	Collections to First Monday in January 1955	Penalty	Delinquent on First Monday in January 1955	Total Delinquent Tax and Penalty	Remarks
	Dollars	Dollars	Dollars	Dollars	Dollars	Dollars	$ cts.	$ cts.	$ cts.	$ cts.							$ cts.	$ cts.	$ cts.	$ cts.	$ cts.	$ cts.	$ cts.	$ cts.	$ cts.	
											1															
											2															
											3															
											4															
		22					502	10		512	5	PAID IN FULL	MAY	31	1954	11788		512								
											6															
											7															
											8															
											9															
											10															
											11															
											12															
											13															
											14															
		36					822	16		838	15	PAID IN FULL	MAY	31	1954	11788		838								
											16															
		22					502	10		512	17	PAID IN FULL	MAY	14	1954	5330		512								
		44					1004	20		1024	18	PAID IN FULL	MAY					1024								
	$ 91						2076			2076	19	2nd Half Paid OCT 30 1954 / 1st Half Paid MAY 31 1954				16024 / 11787		1038		1038						
	11						252	06		258	20	PAID IN FULL	MAY	14	1954	5330		258								
	$ 91						5158	62		5220								4182		1038						
Delinquent	226																									

Millers Point | Woodland | Des Moines Bench | Horseshoe Bench | Leroy Bench | Ft. Sueno

Form 3CD (53) WILLIS-GUYE COMPANY, MINNEAPOLIS

Assessment Roll and Tax List of Real Property in the Town of Pewere, Cass County, Minnesota, for Taxes for the Year 1953.

In Whose Name Assessed	To Whom Transferred	Description of Property: Subdivision	Sec. or Lot	Town or Block	Reg.	Number of Acres of Land: Acres	100ths	Sch. School District	Individual Homestead Tax or No	Individual Agricultural Tax or No	True and Full Valuations: Land Exclusive of Structures and Improvements (Dollars)	Buildings and Other Structures (Dollars)	Machinery Permanently Attached to Real Estate (Dollars)	Total True and Full Value (Dollars)	Assessed Valuations: Rural: Homestead Up to $4,000 20% (Dollars)	Rural: Over $4,000 and Non-Homestead 33⅓% (Dollars)	All Other: Homestead Up to $4,000 25% (Dollars)	All Other: Over $4,000 and Non-Homestead 40% (Dollars)	Machinery Permanently Attached to Real Estate 33⅓% (Dollars)	Total Assessed Value (Dollars)	Total Assessed Value as Equalized by the Board of Review (Dollars)	Final Equalized Value (Dollars)
S. H. Walt		1 N½ of 784 less 265'x800'x800'x544.5'x279.5'	8	139	30	70			Soil 30	No												
		2 NW¼ of NE¼																				
State of Minnesota		3 SW¼ of NE¼																				
State of Minnesota		4 SE¼ of NE¼																				
State of Minnesota		5 265'x800'x800'x544.5'x279.5' of N½ of 76 14																				
Marjorie F. Dumont		6 NE¼ of NW¼ less N½ of N½				30			No													
State of Minnesota		7 NW¼ of NW¼ less 1½																				
Walter & Delores Starkula		8 SW¼ of NW¼ – Lot 1				33			No													
Marjorie F. Dumont		9 SE¼ of NW¼				40			"													
		10																				
Duane E. & Edith Enger		11 NE¼ of SW¼				40			No													
Walter Myers		12 NW¼ of SW¼ Lot 2				37.85			"													
Lila L. & Moses E. Zeffke		13 SW¼ of SW¼ less 6.1 rd				40			Yes		(Exclude tax for line 13)											
Duane E. & Edith Enger		14 SE¼ of SW¼							"													
Ingrid Ask		15 N½ of N½ of 76 14 of NW¼				10			No													
F. W. Paper Co.		16 NE¼ of SE¼				40																
State of Minnesota		17 NW¼ of SE¼																				
Adella Pewere		18 SW¼ of SE¼				40			No													
" "		19 SE¼ of SE¼				34			"													
Walter Myers		20 East 1 rd of SW¼ of SW¼									(Tax included 5 on line 13)											
						411.85																

Sold for Taxes	Valuations by School Districts as Equalized by Department of Taxation: District No. ..... Rate ..... Mills	District No. ..... Rate ..... Mills	District No. ..... Rate ..... Mills	District No. ..... Rate ..... Mills	District No. ..... Rate ..... Mills	District No. ..... Rate ..... Mills	Tax including State Homestead ..... Mills	State Tax on Non-Homestead 41.61 Mills	Special Taxes	Total Taxes		Paid	When Paid (Month Day Year)	Number of Receipt	March Settlement 1954	June Settlement 1954	Penalty	November Settlement 1954	Penalty	Collections to First Monday in January 1955	Penalty	Delinquent on First Monday in January 1955	Total Delinquent Tax and Penalty	Remarks
	Dollars	Dollars	Dollars	Dollars	Dollars	Dollars	$ cts.	$ cts.	$ cts.	$ cts.					$ cts.	$ cts.	$ cts.	$ cts.	$ cts.	$ cts.	$ cts.	$ cts.	$ cts.	
1		#90					20.54			20.54	1											20.54	20.59	
2											2													
3											3													
4											4													
5											5													
6		#31					7.08			7.08	6											7.08	7.79	
7											7													
8		72					16.42	34		16.76	8	PAID IN FULL	MAY 31 1954	11790		16.76								
9		#30					6.84			6.84	9	PAID IN FULL	MAY 31 1954	11770		6.84								
10											10													
11	SOLD FOR TAXES	95					21.68	44		22.12	11	PAID IN FULL	OCT 14 1954	14130				22.12	77					
12		105					23.96	48		24.44	12	PAID IN FULL	MAY 31 1954	11791		24.44								
13		#70					15.98			15.98	13	2nd Half Paid / 1st Half Paid	OCT 30 1954 / MAY 31 1954	16024 / 11787		7.99		7.99						
14	SOLD FOR TAXES	#110					25.10			25.10	14	PAID IN FULL	OCT 14 1954	14134				25.10	88					
15		30					6.84	14		6.98	15	PAID IN FULL	MAY 31 1954	11789		6.98								
16		111					25.32	52		25.84	16	PAID IN FULL	MAR 13 1954	4153		25.84								
17											17													
18		111					25.32	52		25.84	18	2nd Half Paid / 1st Half Paid	OCT 30 1954 / MAY 31 1954	11796		27.12		27.12						
19		122					27.84	56		28.40	19	2nd Half Paid / 1st Half Paid	OCT 30 1954 / MAY 31 1954	16114										
20											20													
		#331 646 977					222.92	3.00		225.92						115.87		82.33				27.62		

Form SCD (33) 500,000-5-52 DOUGLAS, SIOUX FALLS

Assessment Roll and Tax List of Real Property in the Town of Pioneer, Cass County, Minnesota, for Taxes for the Year 1953.

In Whose Name Assessed	To Whom Transferred		Description of Property: Subdivision	Sec. or Lot	Town or Block	Rng.	Number of Acres of Land	Indicate Homestead by Yes or No	Indicate Agricultural Land by Yes or No	True and Full Valuations: Land Exclusive of Structures and Improvements	Buildings and Other Structures	Machinery Permanently Attached to Real Estate	Total True and Full Value	Assessed Valuations: Rural: Homestead Up to $4,000 20%	Rural: Over $4,000 and Non-Homestead 33⅓%	All Other: Homestead Up to $4,000 25%	All Other: Over $4,000 and Non-Homestead 40%	Machinery Permanently Attached to Real Estate 33⅓%	Total Assessed Value	Total Assessed Value as Equalized by the Board of Review	Final Equalized Value
							Acres 100ths			Dollars	Dollars	Dollars	Dollars	Dollars	Dollars	Dollars	Dollars	Dollars	Dollars	Dollars	Dollars
Ralph P. Bundy		1	NE¼ of NE¼ See Estate	9	134	30	32	Yes													
Wm. H. Ralston		2	NW¼ of NE¼				40														
State of Minnesota		3	SW¼ of NE¼																		
Otto Kaste		4	SE¼ of NE¼				40	No													
Chester C. & Agnes M. Curney		5	E. 16 rds of W 16 1/4 of W 16 1/4				8	"													
Wm. H. Ralston		6	NE¼ of NW¼				40	"													
William Russell		7	NW¼ of NW¼				40	Yes													
Wm. E. Russell		8	SW¼ of NW¼				40	"													
Wm. & Lila Russell		9	SE¼ of NW¼				40	"													
		10																			
H. Lee Mack		11	NE¼ of SW¼				40	Yes													
"	"	12	NW¼ of SW¼				40	"													
David & Lorraine Anderson		13	SW¼ of SW¼				40	"													
"	"	14	SE¼ of SW¼				40	"													
		15																			
William E. & Norma Lee Queen		16	NE¼ of SE¼ Lot 1				5	"													
+ William K. & Lakes J. Queen Mar. 12 1954		17	NW¼ of SE¼				40	"													
"	"	18	SW¼ of SE¼ Lot 2				38.60	"													
State of Minnesota		19	SE¼ of SE¼ Lot 3																		
		20																			
							566.60														

Cass County, Minnesota, for Taxes for the Year 1953.

	Sold for Taxes	Valuations by School Districts as Equalized by Department of Taxation: District No. ..... Rate ..... Mills	District No. ..... Rate ..... Mills	District No. 30 Rate 1/4 Mills	District No. ..... Rate ..... Mills	District No. ..... Rate ..... Mills	District No. ..... Rate ..... Mills	Tax including State Homestead	State Tax on Non-Homestead 4.6 Mills	Special Taxes	Total Taxes		Paid	When Paid: Month	Day	Year	Number of Receipt	March Settlement 1954	June Settlement 1954	Penalty	November Settlement 1954	Penalty	Collections to First Monday in January 1955	Penalty	Delinquent on First Monday in January 1955	Total Delinquent Tax and Penalty	Remarks
		Dollars	Dollars	Dollars	Dollars	Dollars	Dollars	$ cts.	$ cts.	$ cts.	$ cts.							$ cts.	$ cts.	$ cts.	$ cts.	$ cts.	$ cts.	$ cts.	$ cts.	$ cts.	
1				57				13.00	26		13.26	1	PAID IN FULL	Apr.	7	1954	13576				13.26	40				
2	SOLD FOR TAXES			58				13.24	28		13.52	2													1352	
3												3															
4				74				16.88	34		17.22	4	PAID IN FULL	MAY	31	1954	11793		17.22							
5				30				6.84	14		6.98	5	PAID IN FULL	MAY	31	1954	11794		6.98							
6	SOLD FOR TAXES			58				13.24	28		13.52	6													1352	1487
7				#87				19.86			19.86	7													1986	2185
8				#62				14.14			14.14	8													1414	1556
9				#54				12.32			12.32	9													1232	1355
10												10															
11	SOLD FOR TAXES			#82				18.72			18.72	11													1872	
12	SOLD FOR TAXES			#165				37.66			37.66	12													3766	
13				#131				29.90			29.90	13	PAID IN FULL	MAY	3	1954	15450		29.90							
14				#70				15.98			15.98	14	PAID IN FULL	MAY	3	1954			15.98							
15												15															
16				#37				8.44			8.44	16	PAID IN FULL	MAY	31	1954										
17				#35				7.98			7.98	17	PAID IN FULL	MAY	31	1954	11795		23.26							
18				#30				6.84			6.84	18	PAID IN FULL	MAY	31	1954										
19												19															
20				#753 277 1030				235.04	1.30		236.34	20							236.34		132.61				1297.4	

Miller's Point | Woodland | Des Moines Beach | Horseshoe Beach | Gurney Beach | El Sueno

Assessment Roll and Tax List of Real Property in the Town of Pioneer, Cass County, Minnesota, for Taxes for the Year 1953.

Form 5CD (33) WILLIS-BOYD COMPANY, MINNEAPOLIS

In Whose Name Assessed	To Whom Transferred		Description of Property: Subdivision	Sec. or Lot	Town or Block	Rng.	Number of Acres of Land (Acres)	(100ths)	No. School District	Information Used for Local Tax or No	Information Used for Local Tax or No	True and Full Valuations: Land Exclusive of Structures and Improvements (Dollars)	Buildings and Other Structures (Dollars)	Machinery Permanently Attached to Real Estate (Dollars)	Total True and Full Value (Dollars)	Assessed Valuations: Rural: Homestead Up to $4,000 20% (Dollars)	Rural: Over $4,000 Non-Homestead 33⅓% (Dollars)	All Other: Homestead Up to $4,000 25% (Dollars)	All Other: Over $4,000 and Non-Homestead 40% (Dollars)	Machinery Permanently Attached to Real Estate 33⅓% (Dollars)	Total Assessed Value (Dollars)	Total Assessed Value Equalized by the Board of Review (Dollars)	Final Equalized Value (Dollars)	Remarks
Herbert R. & Nellie B. Grasswell		1	NE¼ of NE¼ Lot 5	10	139	30	40	50																
Richard E. & Esther M. Gillespie		2	NW¼ of NW¼ Lot 3 less 2 acres				37	50																
Herbert R. & Nellie B. Grasswell		3	SW¼ of NW¼ Lot 4				39	44																
Joel & Magdalene M. Lillie	Hendrickson		8 acres of Lot 3				8																	
Oscar M. Lofthouse	" "	5	Tract of Lot 3				9																	
Lyman Johnson		6	NE¼ of NW¼ Lot 2				30	85																
Roy H. & Gertrude D. Gurney		7	NW¼ of NW¼ Lot 1				26																	
Pavillus Land Co.		8	SW¼ of NW¼ Lot 11				11	60																
H. R. & Nellie B. Grasswell		9	SE¼ of NW¼ Lot 6 less 11.400				12	75																
Lawrence & Martha A. Vincent		10	S. 200' of Lot 4																					
Roy H. & Gertrude D. Gurney & Otto G. & Nellie B. Foster		11	NE¼ of SW¼ Lot 10				33	80																
		12	NW¼ of SW¼																					
" " "		13	SW¼ of SW¼ Lot 9				31	45																
Ralph & Selma Pofahl		14	N. 400' of lot 6 & N. 400' of lot 4 in SE¼ of SW¼																					
Lawrence & Martha A. Vincent		15	N. 400' of lot 4 E of Rd.																					
State of Minnesota		16	NE¼ of SE¼																					
State of Minnesota		17	NW¼ of SE¼ Lot 7																					
State of Minnesota		18	SW¼ of SE¼ Lot 8																					
State of Minnesota		19	SE¼ of SE¼																					
		20																						
							259	00																

	Sold for Taxes	Valuations by School Districts as Equalized by Department of Taxation: District No. 2010 Rate 73 Mills	District No. ..... Rate ..... Mills	District No. ..... Rate ..... Mills	District No. ..... Rate ..... Mills	District No. ..... Rate ..... Mills	Tax including State Homestead ..... Mills	State Tax on Non-Homestead 46.6 mills	Special Taxes	Total Taxes		Paid	When Paid (Month Day Year)	Number of Receipt	March Settlement 1954	June Settlement 1954	Penalty	November Settlement 1954	Penalty	Collections to First Monday in January 1955	Penalty	Delinquent on First Monday in January 1955	Total Delinquent Tax and Penalty	Remarks
		Dollars	Dollars	Dollars	Dollars	Dollars	$ cts.	$ cts.	$ cts.	$ cts.					$ cts.	$ cts.	$ cts.	$ cts.	$ cts.	$ cts.	$ cts.	$ cts.	$ cts.	
1		102					21 16	48		21 64	1	2nd Half Paid 1st Half Paid	OCT 30 1954 MAY 25 1954	16035 7261		10 82		10 82						
2		253					52 46	118		53 64	2	PAID IN FULL	May 27 1954	7517		53 64								
3		88					18 26	42		18 68	3	2nd Half Paid 1st Half Paid	OCT 30 1954 MAY 25 1954	16035 7261		9 34		9 34						
4											4													
5		See line #2									5													
6		121					25 10	56		25 66	6	1st Half Paid 2nd Half Paid	MAY 25 1954 OCT 30 1954	6971 16034		12 83		12 83						
7		192					39 82	90		40 72	7	2nd Half Paid 1st Half Paid	OCT 30 1954 MAY 31 1954	16031 11797		20 36		20 36						
8		31					6 42	16		6 58	8	PAID IN FULL	MAY 31 1954	7727		6 58								
9		38					7 88	18		8 06	9	2nd Half Paid 1st Half Paid	OCT 30 1954 MAY 25 1954	16035 7261		4 03		4 03						
10											10													
11		87					18 04	40		18 44	11	2nd Half Paid 1st Half Paid	OCT 30 1954 MAY 31 1954	16031 11797		9 22		9 22						
12											12													
13		88					18 24	42		18 66	13	2nd Half Paid 1st Half Paid	OCT 30 1954 MAY 31 1954	16031 11797		9 33		9 33						
14											14													
15											15													
16											16													
17											17													
18											18													
19											19													
20											20													
		1000					207 40	470		212 10						136 16		75 94						

Assessment Roll and Tax List of Real Property in the Town of Powers, Cass County, Minnesota, for Taxes for the Year 1953.

Form 5CED (53) MILLS-GUYE PRINTING, MINNEAPOLIS

In whose name assessed	To whom transferred		Description of property: Subdivision	Sec. or Lot	Town or Block	Rng.	Number of Acres of Land: Acres	Mills	No. School District	Indicate Homestead Tax as No	Indicate Agricultural Tax as Yes	True and Full Valuations: Land Exclusive of Structures and Improvements	Buildings and Other Structures	Machinery Permanently Attached to Real Estate	Total True and Full Value	Assessed Valuations: Rural: Homestead Up to $4,000 20%	Rural: Over $4,000 and Non-Homestead 33⅓%	All Other: Homestead Up to $4,000 25%	All Other: Over $4,000 and Non-Homestead 40%	Machinery Permanently Attached to Real Estate 33⅓%	Total Assessed Value	Total Assessed Value Equalized by the Board of Review	Final Equalized Value
							Acres	Mills				Dollars	Dollars	Dollars	Dollars	Dollars	Dollars	Dollars	Dollars	Dollars	Dollars	Dollars	Dollars
Richard B. & Esther M. Gillespie			E20' of W185' of Lot 1	11	139	30																	
State of Minnesota		1	NE¼ of NE¼	11	139	30			Non														
State of Minnesota		2	NW¼ of NE¼																				
State of Minnesota		3	SW¼ of NE¼																				
State of Minnesota		4	SE¼ of NE¼																				
Paul J. & Mary J. Eklund		5	1 ac. of Lot 2				1		No														
Hans & Ella Sieber			Lot 1 less 1 acre & less 4 acres				20	37/55	No														
Paul J. & Mary J. Eklund		7	NW¼ of NW¼ less 1 acre of Lot 2				1		"														
Herman H. & Martha L. Wolf			Lot 2 less 1 to 7 inc. of Lot 2 of Group 3 of Lots 3, 4, 5, 6, 7, 8 of Lot 2 of Lyons				22.71		Non														
Wendell M. & Louise Berger			NW¼ of NW¼ less 1 ac. of Lot 2 of Lyons				1.50		No														
Richard B. & Esther M. Gillespie		10	10 rds. x 27 rds. x 8 rds. x 10 rds. of Lot 1				2		No														
" " "		11	76 1/4 x 27 rds. of Lot 1				40		"														
State of Minnesota		12	NW¼ of SW¼																				
State of Minnesota		13	SW¼ of SW¼																				
State of Minnesota		14	SE¼ of SW¼																				
Richard B. & Esther M. Gillespie		15	75' wide off from NE cor. of Lot 2 to lake about 400'				1		No														
State of Minnesota		16	NE¼ of SE¼																				
State of Minnesota		17	NW¼ of SE¼																				
State of Minnesota		18	SW¼ of SE¼																				
State of Minnesota		19	SE¼ of SE¼																				
Anthony J. & Charlotte H. Debbon		20	444.95 ~~[illegible]~~' x 350' x 558.3' x 184.7' x 300' of Lot 1				4.7																
							100.46																

Valuations by School Districts as Equalized by Department of Taxation

Sold for Taxes	District No. ..... Rate ..... Mills	District No. ..... Rate ..... Mills	District No. ..... Rate ..... Mills	District No. ..... Rate ..... Mills	District No. ..... Rate ..... Mills	District No. ..... Rate ..... Mills	Tax including State Homestead ..... Mills	State Tax on Non-Homestead 4.6 Mills	Special Taxes	Total Taxes		Paid	When Paid: Month	Day	Year	Number of Receipt	March Settlement 1954	June Settlement 1954	Penalty	November Settlement 1954	Penalty	Collections to First Monday in January 1953	Penalty	Delinquent on First Monday in January 1955	Penalty	Total Delinquent Tax and Penalty	Remarks
	Dollars	Dollars	Dollars	Dollars	Dollars	Dollars	$ cts.	$ cts.	$ cts.	$ cts.							$ cts.	$ cts.	$ cts.	$ cts.	$ cts.	$ cts.	$ cts.	$ cts.	$ cts.	$ cts.	
1											1																
2											2																
3											3																
4											4																
5		11					250	06		256	5	2nd Half Paid	AUG 1	1954	12470												
												1st Half Paid	MAY 31	1954	7958			128		1.28							
6		217 #132					79.36	1.02		80.38	6	1st Half Paid	MAY 7	1954	7616			40.19									
												2nd Half Paid	JUL 7	1954	11237					40.19							
7		11					250	06		256	7	2nd Half Paid	AUG 1	1954	12470					1.28							
												1st Half Paid	MAY 31	1954	7958			128									
8		383					87.10	1.78		88.88	8	1st Half Paid	MAY 31	1954	11768			444.44						444.44	4.88		
9		23					5.22	10		5.32	9	PAID IN FULL	MAY 31	1954	11788			5.32									
10		189					42.98	88		43.86	10	PAID IN FULL	MAY 27	1954	7517			43.86									
11		28					6.36	14		6.50	11	PAID IN FULL	MAY 27	1954				6.50									
12											12																
13											13																
14											14																
15		11					250	06		256	15	PAID IN FULL	MAY 27	1954	7517			256									
16											16																
17											17																
18											18																
19											19																
20											20																
		#132 893 1005					228.52	4.10		232.62								145.43		42.75				44.44			

Millers Point | Woodland | Bass Lake | Pine Beach | Horseshoe Beach | Gurry Beach | Ft. Sueno

Assessment Roll and Tax List of Real Property in the Town of Bowers, Cass County, Minnesota, for Taxes for the Year 1953.

Form 5CD (51) [illegible]

In Whose Name Assessed	To Whom Transferred	Description of Property: Subdivision	Sec. or Lot	Town or Block	Reg.	Number of Acres of Land: Acres	Mills	No. School District	Individual Homestead Tax or No	Individual Agricultural Tax or No	True and Full Valuations: Land Exclusive of Structures Improved Improvements	Buildings and Other Structures	Machinery Permanently Attached to Real Estate	Total True and Full Value	Assessed Valuations: Rural: Homestead Up to $4,000 20%	Rural: Over $4,000 and Non-Homestead 33⅓%	All Other: Homestead Up to $4,000 25%	All Other: Over $4,000 and Non-Homestead 40%	Machinery Permanently Attached to Real Estate 33⅓%	Total Assessed Value	Total Assessed Value Equalized by the Board of Review	Final Equalized Value
						Acres	Mills				Dollars	Dollars	Dollars	Dollars	Dollars	Dollars	Dollars	Dollars	Dollars	Dollars	Dollars	Dollars
Richard & Esther M. Gillespie		W 100' of E 1251' of that part N of																				
		North line																				
L. M. Shannin		part of Lot 2 - Excepted Lot 1, 2, 3, 10																				
		Survey Bay 9 & Bay of Bay side of Lot 2 & 8 & 10																				
		SW ¼ of NE ¼																				
		SE ¼ of NE ¼																				
		NE ¼ of NW ¼																				
		NW ¼ of NW ¼																				
		SW ¼ of NW ¼																				
		SE ¼ of NW ¼																				
		NE ¼ of SW ¼																				
		NW ¼ of SW ¼																				
		SW ¼ of SW ¼																				
		SE ¼ of SW ¼																				
		NE ¼ of SE ¼																				
		NW ¼ of SE ¼																				
		SW ¼ of SE ¼																				
		SE ¼ of SE ¼																				

Sold for Taxes	Valuations by School Districts as Equalized by Department of Taxation: District No. ..... Rate ..... Mills	District No. ..... Rate ..... Mills	District No. 34 Rate 34 Mills	District No. ..... Rate ..... Mills	District No. ..... Rate ..... Mills	District No. ..... Rate ..... Mills	Tax Including State Homestead ..... Mills	State Tax on Non-Homestead 11.66 Mills	Special Taxes	Total Taxes	Paid	When Paid: Month Day Year	Number of Receipt	March Settlement 1954	June Settlement 1954	Penalty	November Settlement 1954	Penalty	Collections to First Monday in January 1955	Penalty	Delinquent on First Monday in January 1955	Total Delinquent Tax and Penalty	Remarks
	Dollars	Dollars	Dollars	Dollars	Dollars	Dollars	$ cts.	$ cts.	$ cts.	$ cts.				$ cts.	$ cts.	$ cts.	$ cts.	$ cts.	$ cts.	$ cts.	$ cts.	$ cts.	
1			16				3 64	08		3 72	[redacted]	MAY 27 1954	7517		3 72								
2			44				10 00	20		10 20	1st Half Paid	[redacted] OCT 22 1954	11417 / 11799		5 10		5 10						
3																							
4																							
5																							
6																							
7																							
8																							
9																							
10																							
11																							
12																							
13																							
14																							
15																							
16																							
17																							
18																							
19																							
20																							
			60				13 64	28		13 92					8 82		5 10						

Millers Point | Woodland | Bus-Holmes Beach | Horseshoe Beach | Curvy Beach | St. Sueno

Assessment Roll and Tax List of Real Property in the Town of Powers, Cass County, Minnesota, for Taxes for the Year 1953.

Form 5CD (53) Miller-Davis Company, Minneapolis

In Whose Name Assessed	To Whom Transferred		Subdivision	Sec. or Lot	Town or Block	Rng.	Number of Acres of Land: Acres	100ths	No. School District	Indicate Homestead Yes or No	Indicate Agricultural Yes or No	True and Full Valuations: Land Exclusive of Structures and Improvements (Dollars)	Buildings and Other Structures (Dollars)	Machinery Permanently Attached to Real Estate (Dollars)	Total True and Full Value (Dollars)	Assessed Valuations: Rural: Homestead Up to $4,000 20% (Dollars)	Over $4,000 and Non-Homestead 33⅓% (Dollars)	All Other: Homestead Up to $4,000 25% (Dollars)	Over $4,000 and Non-Homestead 40% (Dollars)	Machinery Permanently Attached to Real Estate 33⅓% (Dollars)	Total Assessed Value (Dollars)	Total Assessed Value as Equalized by the Board of Review (Dollars)	Final Equalized Value (Dollars)
State of Minnesota		1	NE ¼ of NE ¼	12	139	30			Ind. # 30														
State of Minnesota		2	NW ¼ of NE ¼																				
State of Minnesota		3	SW ¼ of NE ¼																				
State of Minnesota		4	SE ¼ of NE ¼																				
		5																					
State of Minnesota		6	NE ¼ of NW ¼																				
State of Minnesota		7	NW ¼ of NW ¼																				
State of Minnesota		8	SW ¼ of NW ¼																				
State of Minnesota		9	SE ¼ of NW ¼																				
		10																					
State of Minnesota		11	NE ¼ of SW ¼																				
State of Minnesota		12	NW ¼ of SW ¼																				
State of Minnesota		13	SW ¼ of SW ¼																				
State of Minnesota		14	SE ¼ of SW ¼																				
		15																					
State of Minnesota		16	NE ¼ of SE ¼																				
State of Minnesota		17	NW ¼ of SE ¼																				
State of Minnesota		18	SW ¼ of SE ¼																				
State of Minnesota		19	SE ¼ of SE ¼																				
		20																					

	Sold for Taxes	Valuations by School Districts as Equalized by Department of Taxation: District No. ... Rate ... Mills (Dollars)	District No. ... Rate ... Mills (Dollars)	District No. ... Rate ... Mills (Dollars)	District No. ... Rate ... Mills (Dollars)	District No. ... Rate ... Mills (Dollars)	District No. ... Rate ... Mills (Dollars)	Tax including State Homestead ... Mills ($ cts.)	State Tax on Non-Homestead ... Mills ($ cts.)	Special Taxes ($ cts.)	Total Taxes ($ cts.)		Paid	When Paid: Month	Day	Year	Number of Receipt	March Settlement 1954 ($ cts.)	June Settlement 1954 ($ cts.)	Penalty ($ cts.)	November Settlement 1954 ($ cts.)	Penalty ($ cts.)	Collections to First Monday in January 1955 ($ cts.)	Penalty ($ cts.)	Delinquent on First Monday in January 1955 ($ cts.)	Total Delinquent Tax and Penalty ($ cts.)	Remarks
1												1															
2												2															
3												3															
4												4															
5												5															
6												6															
7												7															
8												8															
9												9															
10												10															
11												11															
12												12															
13												13															
14												14															
15												15															
16												16															
17												17															
18												18															
19												19															
20												20															

Miller's Point
Woodland
Bes-Moines Beach
Horseshoe Beach
Luroy Beach
El Sueno

Assessment Roll and Tax List of Real Property in the Town of Swan River, Cass County, Minnesota, for Taxes for the Year 1953.

Form 5CD (51) MILLER-DUTTS COMPANY, MINNEAPOLIS

	IN WHOSE NAME ASSESSED	TO WHOM TRANSFERRED	DESCRIPTION OF PROPERTY: SUBDIVISION	Sec. or Lot	Town or Block	Reg.	Number of Acres of Land: Acres	100ths	Indicate Homestead Yes or No	Indicate Agricultural Yes or No	TRUE AND FULL VALUATIONS: LAND Exclusive of Structures Improvements	BUILDINGS and Other Structures	MACHINERY Permanently Attached to Real Estate	TOTAL True and Full Value	ASSESSED VALUATIONS: RURAL: Homestead Up to $4,000 20%	RURAL: Over $4,000 and Non-Homestead 33⅓%	ALL OTHER: Homestead Up to $4,000 25%	ALL OTHER: Over $4,000 and Non-Homestead 40%	MACHINERY Permanently Attached to Real Estate 33⅓%	TOTAL ASSESSED VALUE	Total Assessed Value as Equalized by the Board of Review	FINAL EQUALIZED VALUE
									No. School District		Dollars	Dollars	Dollars	Dollars	Dollars	Dollars	Dollars	Dollars	Dollars	Dollars	Dollars	Dollars
1	State of Minnesota		NE¼ of NE¼ } Lot 1	13	139	30			30													
2			NW¼ of NE¼																			
3			SW¼ of NE¼																			
4			SE¼ of NE¼																			
5																						
6	State of Minnesota		NE¼ of NW¼ Lot 2																			
7	State of Minnesota		NW¼ of NW¼ Lot 3																			
8			SW¼ of NW¼																			
9			SE¼ of NW¼																			
10																						
11			NE¼ of SW¼																			
12			NW¼ of SW¼																			
13			SW¼ of SW¼																			
14			SE¼ of SW¼																			
15																						
16	Andrew Peuch		NE¼ of SE¼ Lots				25	45		Yes												
17	Mabel E. Lee		NW¼ of SE¼ Lot 1 of Lot 4				80			No												
18	Judson La Moure Co.		SW¼ of SE¼ Lot 4 less 5 ac.				40	20		No												
19	Andrew Peuch		SE¼ of SE¼				40			Yes												
20																						
							106	45														

	SOLD FOR TAXES	VALUATIONS BY SCHOOL DISTRICTS AS EQUALIZED BY DEPARTMENT OF TAXATION: District No. ..... Rate ..... Mills	District No. ..... Rate ..... Mills	District No. ..... Rate ..... Mills	District No. ..... Rate ..... Mills	District No. ..... Rate ..... Mills	District No. ..... Rate ..... Mills	Tax including State Homestead ..... Mills	State Tax on Non-Homestead ..... Mills	SPECIAL TAXES	TOTAL TAXES		PAID	WHEN PAID: Month	Day	Year	Number of Receipt	March Settlement 1954	June Settlement 1954	Penalty	November Settlement 1954	Penalty	Collections to First Monday in January 1955	Penalty	Delinquent on First Monday in January 1955	Total Delinquent Tax and Penalty	REMARKS
		Dollars	Dollars	Dollars	Dollars	Dollars	Dollars	$ cts.	$ cts.	$ cts.	$ cts.							$ cts.	$ cts.	$ cts.	$ cts.	$ cts.	$ cts.	$ cts.	$ cts.	$ cts.	$ cts.	
1												1																
2												2																
3												3																
4												4																
5												5																
6												6																
7												7																
8												8																
9												9																
10												10																
11												11																
12												12																
13												13																
14												14																
15												15																
16						$27		25	82	34		26	16	16	PAID IN FULL	MAY 5	1954	11765		26	16							
17			11				75	2	52	06		2	58	17	PAID IN FULL	MAY 14	1954	5729		50	54							
18			206					47	00	96		47	96	18	PAID IN FULL	MAY 1	1954											
19			$183					41	76			41	76	19	PAID IN FULL	MAY 5	1954	11765		41	76							
20												20																
			$183			$27 = 210		25	82											118	46							
			217			75 = 292		91	28	136																		
			400			102 = 502		117	10																			

Miller's Point | Woodland | Bus-Mines Beach | Horseshoe Beach | Curry Beach | Ft. Sueno

Assessment Roll and Tax List of Real Property in the Town of Pineus, Cass County, Minnesota, for Taxes for the Year 1953.

Form SCD (33) 100,000-5-1953 Sherman, Minneapolis

	In whose name assessed	To whom transferred	Description of property: Subdivision	Sec. or Lot	Town or Block	Rng.	Number of Acres of Land: Acres	100ths	Is school district designated Yes or No	Is subject to special tax Yes or No	True and full valuations: Land Exclusive of Structures Improvements (Dollars)	Buildings and Other Structures (Dollars)	Machinery Permanently Attached to Real Estate (Dollars)	Total True and Full Value (Dollars)	Assessed valuations: Rural: Homestead Up to $4,000 20% (Dollars)	Rural: Over $4,000 and Non-Homestead 33⅓% (Dollars)	All other: Homestead Up to $4,000 25% (Dollars)	All other: Over $4,000 and Non-Homestead 40% (Dollars)	Machinery Permanently Attached to Real Estate 33⅓% (Dollars)	Total Assessed Value (Dollars)	Total Assessed Value as Corrected by the Board of Review (Dollars)	Final Equalized Value (Dollars)
1	State of Minnesota		NE¼ of NE¼ Lot 1	14	139	30			Bd	30												
2	Walter P. Quist		NW¼ of NE¼ Lot 2				64	66	No													
3			SW¼ of NE¼																			
4			SE¼ of NE¼																			
5																						
6	State of Minnesota		NE¼ of NW¼																			
7	State of Minnesota		NW¼ of NW¼																			
8	State of Minnesota		SW¼ of NW¼																			
9	State of Minnesota		SE¼ of NW¼																			
10	Gayne M. & Janet H. Leef		N. 20 rds of Lot 3				12	64	No													
11	Basil H. & Lola M. Wyatt		S. 30 rds of Lot 3 NE¼ of SW¼				15	31	"													
12	State of Minnesota		NW¼ of SW¼																			
13	Walter Lotty		SW¼ of SW¼ Lot 5				28	76	"													
14	Roland H. & Lillian J. Kiebel		SE¼ of SW¼ Lot 4				25	03	"													
15	E. H. & Clair Lucile Leef		N. 30 rds of S. 60 rds of Lot 3				15	30	"													
16			NE¼ of SE¼																			
17			NW¼ of SE¼																			
18			SW¼ of SE¼																			
19			SE¼ of SE¼																			
20																						
							161	75														

	Sold for taxes	Valuations by school districts as equalized by Department of Taxation: District No. 2 Rate 40 Mills	District No. ..... Rate ..... Mills	District No. ..... Rate ..... Mills	District No. ..... Rate ..... Mills	District No. ..... Rate ..... Mills	Tax including State Homestead ..... Mills	State Tax on Non-Homestead 4.68 Mills	Special taxes	Total taxes		Paid	When paid	Number of Receipt	March Settlement 1951	June Settlement 1951	Penalty	November Settlement 1951	Penalty	Collections to First Monday in January 1953	Penalty	Delinquent on First Monday in January 1955	Total Delinquent Tax and Penalty	Remarks
		Dollars	Dollars	Dollars	Dollars	Dollars	$ cts.	$ cts.	$ cts.	$ cts.			Month Day Year		$ cts.	$ cts.	$ cts.	$ cts.	$ cts.	$ cts.	$ cts.	$ cts.	$ cts.	
1											1													
2		396					90 36	1 84		92 20	2	PAID IN FULL	MAY 31 1954	11800		92 20								
3											3													
4											4													
5											5													
6											6													
7											7													
8											8													
9											9													
10		88					20 08	42		20 50	10	PAID IN FULL	MAY 31 1954	11823		20 50								
11		130					29 66	60		30 26	11	PAID IN FULL	MAY 31 1954	11824		30 26								
12											12													
13		202					46 10	94		47 04	13	PAID IN FULL	MAY 10 1954	65334		47 04								
14		186					42 44	86		43 30	14	2ND HALF PAID	OCT 19 1954	14177										
15	SOLD FOR TAXES	122					27 84	56		28 40	15	1ST HALF PAID	MAY 25 1954	11801		21 65		21 65				28 40		Rd. DR # 26791 1-11-55
16											16													
17											17													
18											18													
19											19													
20											20													
		1124					256 48	5 23		261 70						211 65		211 65				28 40		

Millers Point | Woodland | Pine Islands Beach | Horseshoe Beach | Sunny Beach | Ski Slump

Assessment Roll and Tax List of Real Property in the Town of Powers, Cass County, Minnesota, for Taxes for the Year 1953.

Form 5CD (53)

	In whose name assessed	To whom transferred	Description of property: Subdivision	Sec. or Lot	Town or Block	Rng.	Number of Acres of Land (Acres / 100ths)	School District	Indicate items assessed for full value Yes or No	Indicate items assessed for full value Yes or No	True and Full Valuations: Land Exclusive of Structures and Improvements	Buildings and Other Structures	Machinery Permanently Attached to Real Estate	Total True and Full Value	Assessed Valuations: Rural: Homestead Up to $4,000 20%	Rural: Over $4,000 and Non-Homestead 33⅓%	All Other: Homestead Up to $4,000 25%	All Other: Over $4,000 and Non-Homestead 40%	Machinery Permanently Attached to Real Estate 33⅓%	Total Assessed Value	Total Assessed Value as Equalized by the Board of Review	Final Equalized Value
							Acres				Dollars	Dollars	Dollars	Dollars	Dollars	Dollars	Dollars	Dollars	Dollars	Dollars	Dollars	Dollars
1	A. J. Roberts & R. L. Thorpe		NE¼ of NE¼	15	139	30	40	#Ind. 30 #26	76													
2	" "		~~NW¼ of NE¼~~ Lot 2				38.70															
3	State of Minnesota		SW¼ of NE¼																			
4	State of Minnesota		SE¼ of NE¼																			
5																						
6	William Burney		NE¼ of NW¼ Lot 3				25.20	"														
7	Roy & Gertrude Burney		~~Lot 4 lies that part S. of~~ NW¼ of NW¼ Lot 4				21.70	"														
8			~~Lot 5 lies West of Lot~~ SW¼ of NW¼ ~~Sublots~~																			
9	State of Minnesota		SE¼ of NW¼																			
10	Paul L. Britz		All Lot 4 lying S. of Rd.				18.30	"														
11	State of Minnesota		NE¼ of SW¼																			
12	Lloyd & Dagmar Bradfield		~~NW¼ of SW¼~~ Lot 6				28.60	70														
13	Kenneth Scott		~~SW¼ of SW¼~~ Lot 7				39.70	"														
14	" "		SE¼ of SW¼				40	"														
15																						
16	State of Minnesota		NE¼ of SE¼																			
17	State of Minnesota		NW¼ of SE¼																			
18	State of Minnesota		SW¼ of SE¼																			
19	Arthur Peuck		~~SE¼ of SE¼~~ Lot 1				39.50	70														
20																						
							291.70															

Valuations by School Districts as Equalized by Department of Taxation

	Sold for Taxes	District No. 1 Rate 42.5 Mills	District No. 2 Rate 44 Mills	District No. ..... Rate ..... Mills	District No. ..... Rate ..... Mills	District No. ..... Rate ..... Mills	District No. ..... Rate ..... Mills	Tax including State Homestead ..... Mills	State Tax on Non-Homestead 4.66 Mills	Special Taxes	Total Taxes	Paid	When Paid (Month Day Year)	Number of Receipt	March Settlement 1954	June Settlement 1954	Penalty	November Settlement 1954	Penalty	Collections to First Monday in January 1955	Penalty	Delinquent on First Monday in January 1955	Total Delinquent Tax and Penalty	Remarks
		Dollars	Dollars	Dollars	Dollars	Dollars	Dollars	$ cts.	$ cts.	$ cts.	$ cts.				$ cts.	$ cts.	$ cts.	$ cts.	$ cts.	$ cts.	$ cts.	$ cts.	$ cts.	
1	SOLD FOR TAXES	88						20.08	.42		20.50												20.50	2.25
2	SOLD FOR TAXES	86						19.62	.40		20.02												20.02	2.20
3																								
4																								
5																								
6		74						16.88	.34		17.22	PAID IN FULL	MAY 31 1954	11805		17.22								
7		65						14.84	.30		15.14	2nd Half Paid 1st Half Paid	OCT 30 1954 MAY 31 1954	16131 11797		7.57		7.57						
8																								
9																								
10		47						10.72	.22		10.94	PAID IN FULL	MAY 31 1954	11886		10.94								
11																								
12		104						23.74	.48		24.22	2nd Half Paid 1st Half Paid	OCT 30 1954 MAY 31 1954	15186 11762		12.11		12.11						
13		88						20.08	.42		20.50	PAID IN FULL	MAY 31 1954	11806		41.00								
14		88						20.08	.42		20.50	PAID IN FULL	MAY 31 1954											
15																								
16																								
17																								
18																								
19		88						20.08	.42		20.50	PAID IN FULL	MAY 31 1954	11765		20.50								
20																								
		781						166.12	3.42		169.54					109.34		19.68					40.52	

Millers Point | Woodland | Bass Lake Beach | Horseshoe Beach | Furry Beach | Pt. Sueno

Form 3CD (53) WILLIAM BRAUN PRINTING, MINNEAPOLIS

Assessment Roll and Tax List of Real Property in the Town of Lowell, Cass County, Minnesota, for Taxes for the Year 1953.

	IN WHOSE NAME ASSESSED	TO WHOM TRANSFERRED	DESCRIPTION OF PROPERTY: SUBDIVISION	Sec. or Lot	Town or Block	Reg.	Number of Acres of Land: Acres	100ths	Sec. School District	Indicate Homestead by Yes or No	Indicate Agricultural by Yes or No	TRUE AND FULL VALUATIONS: LAND Exclusive of Structures and Improvements	BUILDINGS and Other Structures	MACHINERY Permanently Attached to Real Estate	TOTAL True and Full Value	ASSESSED VALUATIONS: RURAL: Homestead Up to $4,000 20%	RURAL: Over $4,000 and Non-Homestead 33⅓%	ALL OTHER: Homestead Up to $4,000 25%	ALL OTHER: Over $4,000 and Non-Homestead 40%	MACHINERY Permanently Attached to Real Estate 33⅓%	TOTAL ASSESSED VALUE	Total Assessed Valuation Equalized by the Board of Review	FINAL EQUALIZED VALUE
							Acres					Dollars	Dollars	Dollars	Dollars	Dollars	Dollars	Dollars	Dollars	Dollars	Dollars	Dollars	Dollars
1	Alice V. Almquist & Frances M. & Leonard A. Nordstrom		Lot 1 Less W 16½' & Leeds				16 134	30		Land													
			NE¼ of NE¼							No													
2	William E. & Norma Lee Queen		NW¼ of NE¼ Less E 165' Less W 20'				39	50		Yes													
"	"	"	SW¼ of NE¼ Less E 165' Less W 20'				39	50		"													
4	Alice V. Almquist & Frances M. & Leonard A. Nordstrom		S½ of NE¼ Less E 165' Less W 16½'				22			No													
5	Clarence R. & Teresa Adele Leeds		W 20' of Lot 4 of N½ of NE¼							"													
6	Alfred Anderson		NE¼ of NW¼				40			"													
7	Myron L. Griffith		NW¼ of NW¼				40			"													
8	" "		SW¼ of NW¼				40			"													
9	Helen H. Cummins		SE¼ of NW¼				40			"													
10																							
11	Helen H. Cummins		NE¼ of SW¼ Lot 4				39	75		No													
12	Clyde Bundy		NW¼ of SW¼				40			"													
13	A. C. & Helen H. Cummins		SW¼ of SW¼				40			"													
14	Chas. R. Funk		SE¼ of SW¼ Lot 5 less Plat (9 acres)				40			"													
15	Clarence R. & Teresa Adele Leeds		Beginning at a point on the W line of Lot 5 Lot 2 & W½ of NE¼				1	85		Yes													
16	" " "		NE¼ of SE¼ Lot 3				33			"													
17	E. E. & Mabel L. Seitz		NW¼ of SE¼ 22 acres of Lot 5				22			"													
18			SW¼ of SE¼																				
19	Clarence R. & Teresa A. Leeds		SE¼ of SE¼ Lot 6				98			No													
20	" " "		Lot 7				30			"													
							496	35															

Cass County, Minnesota, for Taxes for the Year 1953.

	SOLD FOR TAXES	VALUATIONS BY SCHOOL DISTRICTS AS EQUALIZED BY DEPARTMENT OF TAXATION: District 0000 No. 30 Rate 25 Mills	District No. ..... Rate ..... Mills	District No. ..... Rate ..... Mills	District No. ..... Rate ..... Mills	District No. ..... Rate ..... Mills	Tax including State Homestead ..... Mills	State Tax on Non-Homestead 4.68 Mills	SPECIAL TAXES	TOTAL TAXES		PAID	WHEN PAID: Month Day Year	Number of Receipt	March Settlement 1954	June Settlement 1954	Penalty	November Settlement 1954	Penalty	Collections to First Monday in January 1955	Penalty	Delinquent on First Monday in January 1955	Total Delinquent Tax and Penalty	REMARKS
		Dollars	Dollars	Dollars	Dollars	Dollars	Dollars	$ cts.	$ cts.	$ cts.					$ cts.	$ cts.	$ cts.	$ cts.	$ cts.	$ cts.	$ cts.	$ cts.	$ cts.	
1		74					16 88	34		17 22	1	2nd Half Paid 1st Half Paid	OCT 30 1954 MAY 31 1954	14671 11807		8 61		8 61						
2		# 187					42 68			42 68	2	PAID IN FULL	FEB 27 1954	14954	42 68									
3		# 77					17 58			17 58	3	PAID IN FULL	FEB 27 1954		17 58									
4		130					29 66	60		30 26	4	2nd Half Paid 1st Half Paid	OCT 30 1954 MAY 31 1954	14671 11807		15 13		15 13						
5		11					2 52	06		2 58	5	PAID IN FULL	MAR 22 1954	4916		2 58								
6	SOLD FOR TAXES	138					31 50	64		32 14	6											32 14		
7	SOLD FOR TAXES	69					15 74	32		16 06	7											16 06		
8	SOLD FOR TAXES	152					34 68	70		35 38	8											35 38		
9		118					26 92	54		27 46	9	PAID IN FULL	MAY 31 1954	11838		27 46								
10											10													
11		516					117 74	2 40		120 14	11	PAID IN FULL	MAY 31 1954	11808		120 14								
12		# 65					14 84			14 84	12	PAID IN FULL	JUN - 3 1954	7677		14 84								
13		108					24 64	50		25 14	13	PAID IN FULL	MAY 31 1954	11838		25 14								
14		37					8 44	18		8 62	14	2nd Half Paid 1st Half Paid	SEP 8 1954 MAY 17 1954	15372 5335		4 31		4 31						
15		# 4					92			92	15	PAID IN FULL	MAR 22 1954	4916		92								
16		# 192					43 82			43 82	16	PAID IN FULL	MAR 22 1954			43 82								
17		# 234					53 40			53 40	17	PAID IN FULL	MAY 14 1954	5332		53 40								
18											18													
19		36					8 22	16		8 38	19	PAID IN FULL	MAR 22 1954	4916		8 38								
20		3					68			68	20	PAID IN FULL	MAR 22 1954			68								
		# 759 1392 2151					490 86	6 44		497 30					60 26	325 41		27 05				87 58		

Assessment Roll and Tax List of Real Property in the Town of Lowes, Cass County, Minnesota, for Taxes for the Year 1953.

Form SCD (3) MILLER-BOYD-BRAUN, MINNEAPOLIS

	IN WHOSE NAME ASSESSED	TO WHOM TRANSFERRED		DESCRIPTION OF PROPERTY: SUBDIVISION	Sec. or Lot	Town or Block	Rng.	Number of Acres of Land: Acres	Units	Indicate Homestead Tax or No	Sec. School District	Indicate Agricultural Tax or No	TRUE AND FULL VALUATIONS: LAND Exclusive of Structures and Improvements	BUILDINGS and Other Structures	MACHINERY Permanently Attached to Real Estate	TOTAL True and Full Value	ASSESSED VALUATIONS: RURAL: Homestead Up to $4,000 20%	RURAL: Over $4,000 and Non-Homestead 33⅓%	ALL OTHER: Homestead Up to $4,000 25%	ALL OTHER: Over $4,000 and Non-Homestead 40%	MACHINERY Permanently Attached to Real Estate 33⅓%	TOTAL ASSESSED VALUE	Total Amount Values Equalized by the Board of Review	FINAL EQUALIZED VALUE
								Acres	Units				Dollars	Dollars	Dollars	Dollars	Dollars	Dollars	Dollars	Dollars	Dollars	Dollars	Dollars	Dollars	Dollars
1	Myron L. & Beulah Griffith			NE¼ of NE¼ less 1 ac. in No. cor.	17	139	30	39		Ind #3076															
2	Lulu & Henry Lussman			NW¼ of NE¼				40		70															
3	Blanche Jaffke			SW¼ of NE¼				40		"															
4	Aaron & Blanche Jaffke			SE¼ of NE¼				40		"															
5	Clarence L. & Eva M. Nieg			1 ac. in NE cor. of NE¼ of NE¼				1		76															
6	Marjorie Magdaline Dirke			NE¼ of NW¼				40		"															
7	Lila L. & Melvin L. Jaffke			NW¼ of NW¼				40		"															
8	" " "			SW¼ of NW¼				40		"															
9	Lorna & Ray Hamilton			SE¼ of NW¼				40		"															
10																									
11	" "			NE¼ of SW¼				40		"															
12	State of Minnesota			NW¼ of SW¼																					
13	State of Minnesota			SW¼ of SW¼																					
14	Joe & Mary Johnson			SE¼ of SW¼				40		"															
15																									
16	Aaron & Blanche Jaffke			NE¼ of SE¼				40		"															
17	Blanche Jaffke			NW¼ of SE¼				40		"															
18	" "			SW¼ of SE¼				40		"															
19	Aaron & Blanche Jaffke			SE¼ of SE¼				40		"															
20																									
								560																	

VALUATIONS BY SCHOOL DISTRICTS AS EQUALIZED BY DEPARTMENT OF TAXATION

	SOLD FOR TAXES	District No. ..... Rate ..... Mills	District No. 1 Rate 44 Mills	District No. 99 Rate ..... Mills	District No. 9 Rate ..... Mills	District No. ..... Rate ..... Mills	District No. ..... Rate ..... Mills	Tax including State Homestead ..... Mills	State Tax on Non-Homestead 44.8 Mills	SPECIAL TAXES	TOTAL TAXES	PAID	WHEN PAID: Month	Day	Year	Number of Receipt	March Settlement 1954	June Settlement 1954	Penalty	November Settlement 1954	Penalty	Collections to First Monday in January 1955	Penalty	Delinquent on First Monday in January 1955	Total Delinquent Tax and Penalty	REMARKS
		Dollars	Dollars	Dollars	Dollars	Dollars	Dollars	$ cts.	$ cts.	$ cts.	$ cts.						$ cts.	$ cts.	$ cts.	$ cts.	$ cts.	$ cts.	$ cts.	$ cts.	$ cts.	
1	SOLD FOR TAXES		156					35.60	72		36.32													36.32	
2	SOLD FOR TAXES				#114 67			45.82	32		46.14	2 PAID IN FULL	MAY	31	1954	11811		46.14							
3	SOLD FOR TAXES		#51					11.64			11.64	3 1st Half Paid / 2nd Half Paid	MAY / OCT	31 / 30	1954 / 1954	11891 / 16018		5.82		5.82					
4	SOLD FOR TAXES		#66					15.06			15.06	4 1st Half Paid / 2nd Half Paid	MAY / OCT	31 / 30	1954 / 1954	11890 / 16016		7.53		7.53					
5	SOLD FOR TAXES		11					2.52	06		2.58	5												2.58	
6			105					23.96	48		24.44	6 PAID IN FULL	MAY	31	1954	11810		24.44							
7			#71					16.20			16.20	7 1st Half Paid / 2nd Half Paid	MAY / OCT	31 / 30	1954 / 1954	11787 / 16024		8.10		8.10					
8			#50					11.40			11.40	8 1st Half Paid / 2nd Half Paid	MAY / OCT	31 / 30	1954 / 1954	11789 / 16024		5.70		5.70					
9	SOLD FOR TAXES		#124					28.30			28.30	9 1st Half Paid	MAY	31	1954	7686		14.15						14.15	1.56
10												10													
11	SOLD FOR TAXES		#33					7.54			7.54	11 1st Half Paid	MAY	31	1954	7686		3.77						3.77	4.15
12												12													
13												13													
14			#57					13.00			13.00	14 PAID IN FULL	MAY	31	1954	11809		13.00							
15												15													
16	SOLD FOR TAXES		#46					10.50			10.50	16 2nd Half Paid / 1st Half Paid	OCT / MAY	30 / 31	1954 / 1954	16016 / 11890		5.25		5.25					
17	SOLD FOR TAXES		#59					13.46			13.46	17 2nd Half Paid / 1st Half Paid	OCT / MAY	30 / 31	1954 / 1954	16018 / 11891		6.73		6.73					
18	SOLD FOR TAXES		#66					15.06			15.06	18 2nd Half Paid / 1st Half Paid	OCT / MAY	30 / 31	1954 / 1954	16016 / 11890		7.53		7.53					
19	SOLD FOR TAXES		#59					13.46			13.46	19 2nd Half Paid / 1st Half Paid	OCT / MAY	30 / 31	1954 / 1954	16016 / 11890		6.73		6.73					
20												20													
			#682		#114 = 796			458.32																	
			32.84		67 = 339			217.70	158		265.10													56.82	
			954		181 = 1135			263.52										154.88		53.29					

Miller's Point | Woodland | Bay-Shines Beach | Horseshoe Beach | Curry Beach | El Sueno

Assessment Roll and Tax List of Real Property in the Town of Lowery, Cass County, Minnesota, for Taxes for the Year 1953.

Form SCD (52) 50,000-5-52 Edition, Unlimited

	IN WHOSE NAME ASSESSED	TO WHOM TRANSFERRED	DESCRIPTION OF PROPERTY: SUBDIVISION	Sec. or Lot	Town or Block	Rng.	Number of Acres of Land (Acres / 100ths)	No. School District	Indicate Homestead Tax or No	Indicate Agricultural Tax or No	TRUE AND FULL VALUATIONS: LAND Exclusive of Structures and Improvements	BUILDINGS and Other Structures	MACHINERY Permanently Attached to Real Estate	TOTAL True and Full Value	ASSESSED VALUATIONS: RURAL: Homestead Up to $4,000 20%	RURAL: Over $4,000 and Non-Homestead 33⅓%	ALL OTHER: Homestead Up to $4,000 25%	ALL OTHER: Over $4,000 and Non-Homestead 40%	MACHINERY Permanently Attached to Real Estate 33⅓%	TOTAL ASSESSED VALUE	Total Assessed Value as Equalized by the Board of Review	FINAL EQUALIZED VALUE
							Acres				Dollars	Dollars	Dollars	Dollars	Dollars	Dollars	Dollars	Dollars	Dollars	Dollars	Dollars	Dollars
1	Frank Lang		NE¼ of NE¼ N of Ry	18	139	30	28.65		Paid													
2	State of Minnesota		NW¼ of NE¼						30 Yes													
3	State of Minnesota		SW¼ of NE¼																			
4	Moses F. & Lila L. Jaffe		SE¼ of NE¼				40		"													
5	" " "		N 16¼ of N 16¼ E. of Ry				6.80		"													
6	Violet Bundy		NE¼ of NW¼				40		No													
7	State of Minnesota		NW¼ of NW¼ Lot 1																			
8	State of Minnesota		SW¼ of NW¼ Lot 2																			
9	Violet Bundy		SE¼ of NW¼				40		No													
10																						
11	State of Minnesota		NE¼ of SW¼																			
12	Paul E. & Ida M. Sawyer		NW¼ of SW¼ Lot 3				35.24		Yes													
13	Charles H. & Mary L. Smith		SW¼ of SW¼				34.94		No													
14	Clarence E. & Dayle Sandoz		SE¼ of SW¼ E. of Creek				20		Yes													
15	" " "		N 16¼ of S 17¼ W of Creek				20		"													
16	Leslie H. Sawyer		NE¼ of SE¼				40		No													
17	" "		NW¼ of SE¼				40		"													
18	" "		SW¼ of SE¼ less W. 23 rods				28.50		"													
19	" "		SE¼ of SE¼				40		"													
20	Edward Buckner, et al		W. 23 rods of S 17¼ of S 16¼				11.50		Yes													
							425.65		No													

	SOLD FOR TAXES	VALUATIONS BY SCHOOL DISTRICTS AS EQUALIZED BY DEPARTMENT OF TAXATION: District No. ..... Rate ..... Mills	District No. ..... Rate ..... Mills	District No. ..... Rate ..... Mills	District No. ..... Rate ..... Mills	District No. ..... Rate ..... Mills	District No. ..... Rate ..... Mills	Tax including State Homestead ..... Mills	State Tax on Non-Homestead 4.68 Mills	SPECIAL TAXES	TOTAL TAXES	PAID	WHEN PAID (Month Day Year)	Number of Receipt	March Settlement 1951	June Settlement 1951	Penalty	November Settlement 1951	Penalty	Collections to First Monday in January 1953	Penalty	Delinquent on First Monday in January 1953	Total Delinquent Tax and Penalty	REMARKS
		Dollars	Dollars	Dollars	Dollars	Dollars	Dollars	$ cts.	$ cts.	$ cts.	$ cts.				$ cts.	$ cts.	$ cts.	$ cts.	$ cts.	$ cts.	$ cts.	$ cts.	$ cts.	
1		#123						28.06			28.06	1										28.06	30.87	
2												2												
3												3												
4		#20						6.84			6.84	4	2nd Half Paid OCT 30 1954	11787		3.42		3.42						
5		#9						2.06			2.06	5	2nd Half Paid OCT 30 1954	10124		1.03		1.03						
6	SOLD FOR TAXES	74						16.88	34		17.22	6										17.22		
7												7												
8												8												
9	SOLD FOR TAXES	74						16.88	34		17.22	9										17.22		
10												10												
11												11												
12		#42						9.58			9.58	12	2nd Half Paid OCT 30 1954 / 1st Half Paid MAY 27 1954	5750 / 7103		4.79		4.79						
13		84						19.16	40		19.56	13	PAID IN FULL MAY 31 1954	11813		1.956								
14		#168						27.34			27.34	14	PAID IN FULL SEP 30 1954	13620				4.860	7.46					
15		#84						21.26			21.26	15	PAID IN FULL SEP 30 1954											
16		60						13.70	28		13.98	16	1st Half Paid MAY 27 1954 / Balance Paid OCT 20 1954											
17		52						11.86	24		12.10	17	1st Half Paid MAY 27 1954 / Balance Paid OCT 20 1954											
18		16						3.66	08		3.74	18	1st Half Paid MAY 27 1954 / Balance Paid OCT 20 1954	7114		2.481								
19		85						19.40	40		19.80	19	1st Half Paid MAY 27 1954 / Balance Paid OCT 20 1954	14227				2.481						
20		#41 / 100						35.70	46		36.16	20	PAID IN FULL OCT 4 1954	13637				36.16	7.27					
		#204 #233 = 47.9 / 445 100 = 54.5 / 649 333 = 76.2						$48.30 / 14.88 / 23.38	2.54		23.492					5.361		11.881				62.51		

Millers Point | Woodland | Pan-Mines Beach | Horseshoe Beach | Fairy Beach | Ist Sueno

Form 3CD (53) [illegible]

Assessment Roll and Tax List of Real Property in the Town of Powers, Cass County, Minnesota, for Taxes for the Year 1953.

	IN WHOSE NAME ASSESSED	TO WHOM TRANSFERRED	DESCRIPTION OF PROPERTY: SUBDIVISION	Sec. or Lot	Town or Block	Rng.	Number of Acres of Land: Acres	100ths	No. School District	Indicate Homestead Tax as Yes or No	Indicate Agricultural Tax as Yes or No	TRUE AND FULL VALUATIONS: LAND Exclusive of Structures and Improvements (Dollars)	BUILDINGS and Other Structures (Dollars)	MACHINERY Permanently Attached to Real Estate (Dollars)	TOTAL True and Full Value (Dollars)	ASSESSED VALUATIONS: RURAL Homestead Up to $4,000 20% (Dollars)	RURAL Over $4,000 and Non-Homestead 33⅓% (Dollars)	ALL OTHER Homestead Up to $4,000 25% (Dollars)	ALL OTHER Over $4,000 and Non-Homestead 40% (Dollars)	MACHINERY Permanently Attached to Real Estate 33⅓% (Dollars)	TOTAL ASSESSED VALUE (Dollars)	Total Assessed Value as Equalized by the Board of Review (Dollars)	FINAL EQUALIZED VALUE (Dollars)
1	Jean McDowell		NE¼ of NE¼	19	139	30	40		30	Yes													
2	" "		NW¼ of NE¼				40			"													
3	" "		SW¼ of NE¼				40			"													
4	" "		SE¼ of NE¼				40			"													
5																							
6	" "		NE¼ of NW¼				40			"													
7	" "		~~NW¼ of NW¼~~ Lot 1				34.78			"													
8	" "		~~SW¼ of NW¼~~ Lot 2				43.58			"													
9	" "		~~SE¼ of NW¼~~ Lot 3				51.10			"													
10																							
11			NE¼ of SW¼																				
12			NW¼ of SW¼																				
13			SW¼ of SW¼																				
14			SE¼ of SW¼																				
15	" "		~~N½ of SE¼ except 2.28 acres of~~ ~~E½ of SE¼ except Right of Way C. of Ry~~				32			"													
16	C. L. Curry		~~2.28 acs. of NE¼ of SE¼ C. of Ry~~				8			"													
17	Jean McDowell		~~NW¼ of SE¼~~ Lot 4				38.10			"													
18	" "		~~SW¼ of SE¼~~ Lot 5				37.40			"													
19	C. L. Curry		SE¼ of SE¼ C. of Ry				31			"													
20	Jean McDowell		All N of Ry Rt. Way in SE¼ of SE¼				6			"													
							481.96																

	SOLD FOR TAXES	VALUATIONS BY SCHOOL DISTRICTS AS EQUALIZED BY DEPARTMENT OF TAXATION: District No. ..... Rate ..... Mills (Dollars)	District No. 130 Rate 43.3 Mills (Dollars)	District No. ..... Rate ..... Mills (Dollars)	District No. ..... Rate ..... Mills (Dollars)	District No. ..... Rate ..... Mills (Dollars)	District No. ..... Rate ..... Mills (Dollars)	Tax including State Homestead ..... Mills ($ cts.)	State Tax on Non-Homestead 4.46 Mills ($ cts.)	SPECIAL TAXES ($ cts.)	TOTAL TAXES ($ cts.)		PAID	WHEN PAID (Month Day Year)	Number of Receipt	March Settlement 1954 ($ cts.)	June Settlement 1954 ($ cts.)	Penalty ($ cts.)	November Settlement 1954 ($ cts.)	Penalty ($ cts.)	Collections to First Monday in January 1955 ($ cts.)	Penalty ($ cts.)	Delinquent on First Monday in January 1955 ($ cts.)	Total Delinquent Tax and Penalty ($ cts.)	REMARKS
1		$ 81						18.48			18.48	1	2nd Half Paid 1st Half Paid	OCT 13 1954 MAY 31 1954										
2		$ 81						18.48			18.48	2	2nd Half Paid 1st Half Paid	OCT 13 1954 MAY 31 1954										
3		$ 81						18.48			18.48	3	2nd Half Paid 1st Half Paid	OCT 13 1954 MAY 31 1954										
4		$ 81						18.48			18.48	4	2nd Half Paid 1st Half Paid	OCT 13 1954 MAY 31 1954										
5												5			11888	81.57		81.57						
6		$ 81						18.48			18.48	6	2nd Half Paid 1st Half Paid	OCT 13 1954 MAY 31 1954	13893									
7		$ 69						15.74			15.74	7	2nd Half Paid 1st Half Paid	OCT 13 1954 MAY 31 1954										
8		$ 129						29.44			29.44	8	2nd Half Paid 1st Half Paid	OCT 13 1954 MAY 31 1954										
9		$ 112						25.56			25.56	9	2nd Half Paid 1st Half Paid	OCT 13 1954 MAY 31 1954										
10												10												
11												11												
12												12												
13												13												
14												14												
15		$ 65						14.84			14.84	15	2nd Half Paid 1st Half Paid	OCT 13 1954 MAY 31 1954	13893 11888	7.42		7.42						
16		$ 17						3.88			3.88	16	2nd Half Paid 1st Half Paid	MAY 31 1954 OCT 30 1954	7866 16027	1.94		1.94						
17		$ 66						15.06			15.06	17	2nd Half Paid 1st Half Paid	OCT 13 1954 MAY 31 1954	11888	15.06		15.06						
18		$ 66						15.06			15.06	18	2nd Half Paid 1st Half Paid	OCT 13 1954 MAY 31 1954	13893									
19		$ 57						13.00			13.00	19	1st Half Paid 2nd Half Paid	MAY 31 1954 OCT 30 1954	7866 16027	6.50		6.50						
20		$ 13						2.96			2.96	20	2nd Half Paid 1st Half Paid	OCT 13 1954 MAY 31 1954	13893 11888	1.48		1.48						
		$ 999						227.94	—		227.94					113.97		113.97						

Millar's Point | Woodland | Bay View Beach | Horseshoe Beach | Curry Beach | Bel Swamp

Assessment Roll and Tax List of Real Property in the Town of Lowell

Form SCD (53) MILLER-BOYD BINDERY, MINNEAPOLIS

	In Whose Name Assessed	To Whom Transferred	Description of Property: Subdivision	Sec. of Lot	Town of Block	Rng.	Number of Acres of Land: Acres	Units	No. School District	Indicate Homestead Tax or No	Indicate Agricultural Tax or No	True and Full Valuations: Land Exclusive of Structures Improvements (Dollars)	Buildings and Other Structures (Dollars)	Machinery Permanently Attached to Real Estate (Dollars)	Total True and Full Value (Dollars)	Assessed Valuations: Rural: Homestead Up to $4,000 20% (Dollars)	Rural: Over $4,000 and Non-Homestead 33⅓% (Dollars)	All Other: Homestead Up to $4,000 25% (Dollars)	All Other: Over $4,000 and Non-Homestead 40% (Dollars)	Machinery Permanently Attached to Real Estate 33⅓% (Dollars)	Total Assessed Value (Dollars)	Total Assessed Value as Equalized by Board of Review (Dollars)	Final Equalized Value (Dollars)
1	Blanche Zaffke		NE¼ of NE¼	20	139	30	40		3 Hol 30 Ful														
2	" "		NW¼ of NE¼				40		"														
3	" "		SW¼ of NE¼				40		"														
4	Kathryn E. & Lewis H. Dew, Jr.		SE¼ of NE¼				40		"														
5																							
6	Joest Mary Johnson		NE¼ of NW¼				40		"														
7	" "		NW¼ of NW¼				40		"														
8	Jean McDowell		SW¼ of NW¼				40		"														
9	Blanche Zaffke		SE¼ of NW¼				40		"														
10																							
11	" "		NE¼ of SW¼				40		"														
12	C. L. Curry		2 Acres of NW¼ of SW¼				15		"														
13	" "		SW¼ of SW¼				40		"														
14	Blanche Zaffke		SE¼ of SW¼				40		"														
15	Jean McDowell		NW¼ Lot 4 Lot 4 less 2 Acres				25		"			1200 added by Town Bd. 240											
16	Kathryn E. & Lewis H. Dew, Jr.		NE¼ of SE¼				40		"														
17	Blanche Zaffke		NW¼ of SE¼				40		"														
18	"		SW¼ of SE¼				40		"														
19	Kathryn E. & Lewis H. Dew, Jr.		SE¼ of SE¼				40		"														
20																							
							640																

	Sold for Taxes	Valuations by School Districts as Equalized by Department of Taxation: District No. ..... Rate ..... Mills (Dollars)	District No. ..... Rate ..... Mills (Dollars)	District No. ..... Rate ..... Mills (Dollars)	District No. ..... Rate ..... Mills (Dollars)	Tax including State Homestead $ cts.	State Tax on Non-Homestead 4.W Mills $ cts.	Special Taxes $ cts.	Total Taxes $ cts.		Paid	When Paid Month Day Year	Number of Receipt	March Settlement 1954 $ cts.	June Settlement 1954 $ cts.	Penalty $ cts.	November Settlement 1954 $ cts.	Penalty $ cts.	Collections to First Monday in January 1955 $ cts.	Penalty $ cts.	Delinquent on First Monday in January 1955 $ cts.	Total Delinquent Tax and Penalty $ cts.	Remarks
1	SOLD FOR TAXES	4 78				17 80			17 80	1	2nd Half Paid	OCT 30 1954											Blanche's Point
											1st Half Paid	MAY 31 1954			8 90		8 90						
2	SOLD FOR TAXES	4 79				18 02			18 02	2	2nd Half Paid	OCT 30 1954											Woodland
											1st Half Paid	MAY 31 1954	11892		9 01		9 01						
3	SOLD FOR TAXES	4 64				14 60			14 60	3	2nd Half Paid	OCT 30 1954	16017										Pete Haines Beach
											1st Half Paid	MAY 31 1954			7 30		7 30						
4		4 48				10 96			10 96	4	PAID IN FULL	FEB 8 1954	1168	10 96									
5										5													
6		4 167				38 10			38 10	6	PAID IN FULL	MAY 31 1954	11889		38 10								Horseshoe Beach
7		4 36				8 22			8 22	7	PAID IN FULL	MAY 31 1954			8 22								
8		4 33				7 54			7 54	8	2nd Half Paid	OCT 15 1954	13893										
											1st Half Paid	MAY 31 1954	11888		3 77		3 77						
9	SOLD FOR TAXES	4 59				13 46			13 46	9	2nd Half Paid	OCT 30 1954	16017										
											1st Half Paid	MAY 31 1954	11892		6 73		6 73						
10										10													
11	SOLD FOR TAXES	4 64				15 74			15 74	11	2nd Half Paid	OCT 30 1954	16017										Curry Beach
											1st Half Paid	MAY 31 1954	11892		7 87		7 87						
12		4 33				7 54			7 54	12	1st Half Paid	MAY 31 1954	11866		3 77		3 77						
											2nd Half Paid	OCT 30 1954	16027										
13		4 70				15 98			15 98	13	1st Half Paid	MAY 31 1954	7866		7 99		7 99						
											2nd Half Paid	OCT 30 1954	16027				7 99						
14	SOLD FOR TAXES	4 437				99 72			99 72	14	2nd Half Paid	OCT 30 1954	16017										
											1st Half Paid	MAY 31 1954	11892		49 86		49 86						
15		4 44				10 04			10 04	15	2nd Half Paid	OCT 15 1954	13894										
											1st Half Paid	MAY 31 1954	11888		5 02		5 02						
16		4 71				16 20			16 20	16	PAID IN FULL	FEB 8 1954	1168	16 20									
17	SOLD FOR TAXES	4 115				26 24			26 24	17	2nd Half Paid	OCT 30 1954											Pete Haines Beach
											1st Half Paid	MAY 31 1954	11892		13 12		13 12						
18	SOLD FOR TAXES	4 110				25 10			25 10	18	2nd Half Paid	OCT 30 1954	16017										
											1st Half Paid	MAY 31 1954			12 55		12 55						
19		4 191				43 58			43 58	19	PAID IN FULL	FEB 8 1954	1168	43 58									
20										20													
		4 1704				388 84			388 84					70 74	182 21		135 89						

Assessment Roll and Tax List of Real Property in the Town of Powers,

Form SCD (53) WILLIAM-BANG BINDERY, MINNEAPOLIS

	IN WHOSE NAME ASSESSED	TO WHOM TRANSFERRED	DESCRIPTION OF PROPERTY: SUBDIVISION	Sec. or Lot	Town or Block	Rge.	Number of Acres of Land: Acres	100ths	Indicate Homestead Tax or No	Indicate Applied Land Tax or No	TRUE AND FULL VALUATIONS: LAND Exclusive of Structures and Improvements	BUILDINGS and Other Structures	MACHINERY Permanently Attached to Real Estate	TOTAL True and Full Value	ASSESSED VALUATIONS: RURAL: Homestead Up to $4,000 20%	RURAL: Over $4,000 and Non-Homestead 33⅓%	ALL OTHER: Homestead Up to $4,000 25%	ALL OTHER: Over $4,000 and Non-Homestead 40%	MACHINERY Permanently Attached to Real Estate 33⅓%	TOTAL ASSESSED VALUE	Total Assessed Value as Equalized by the Board of Review	FINAL EQUALIZED VALUE
											Dollars	Dollars	Dollars	Dollars	Dollars	Dollars	Dollars	Dollars	Dollars	Dollars	Dollars	Dollars
1	Katherine Olds Horton		NE¼ of NE¼ Lot 4	21	139	30	35.0		No													
2	Verna Vialon		Lot 1 all Park of Horseshoe Beach				20.20		"													
3	Theodore W. & Grace Johnson		Lot 2 SW¼ of NE¼ less split				37.60		Yes		Includes tax for Jerdine											
4	C. W. & Myrtle R. Reeve		SE¼ of NE¼ Lot 3				12.71		No													
5																						
6	Theodore W. & Grace Johnson		NE¼ of NW¼				40		Yes													
7	" " " "		NW¼ of NW¼				40		"													
8	~~Harry & Ruth A. Kinsey~~		SW¼ of NW¼				40		"													
9	" " " "		SE¼ of NW¼				40		"													
	Frank Pavlenyi & Sazglo Szendely (each under 18 yrs.)		1 ac. of Govt lot 2				1				Dog included in line 3 above											
11	A. L. Miller		NE¼ of SW¼				40		No													
12	" "		NW¼ of SW¼				40		"													
13	" "		SW¼ of SW¼				40		Yes													
14	" "		SE¼ of SW¼				40		"													
15																						
16	C. W. & Myrtle R. Reeve		NE¼ of SE¼				40		"													
17	Cecil Fry		NW¼ of SE¼				40		"													
18	Mary Lou Fry		SW¼ of SE¼				40		"													
19	C. W. & Myrtle R. Reeve		SE¼ of SE¼ less C. 175' of W. 475' of S. 150'				39.40		"													
20	Max & Helen Reeve		E. 175' of W. 475' of S. 150' of SE¼ of SE¼				1.60		"													
							554.01															

	SOLD FOR TAXES	VALUATIONS BY SCHOOL DISTRICTS AS EQUALIZED BY DEPARTMENT OF TAXATION: District No. Rate Mills						Tax including State Homestead	State Tax on Non-Homestead 4.66 Mills	SPECIAL TAXES	TOTAL TAXES		PAID	WHEN PAID	Number of Receipt	March Settlement 1954	June Settlement 1954	Penalty	November Settlement 1954	Penalty	Collections to First Monday in January 1955	Penalty	Delinquent as First Monday in January 1955	Total Delinquent Tax and Penalty	REMARKS
		Dollars	Dollars	Dollars	Dollars	Dollars	Dollars	$ cts.	$ cts.	$ cts.	$ cts.			Month Day Year		$ cts.	$ cts.	$ cts.	$ cts.	$ cts.	$ cts.	$ cts.	$ cts.	$ cts.	
1		12						2.74	0.6		2.80	1	PAID IN FULL	MAR 24 1954	4726		2.80								
2		69						15.74	3.2		16.06	2	PAID IN FULL	FEB 16 1954	2253	16.06									
3		4.23						5.24			5.24	3												5.24	5.76
4			121					30.64	5.6		31.20	4	2nd Half Paid 1st Half Paid	OCT 19 1954 MAY 31 1954	14728 11767		15.60		15.60						
5												5													
6		4.67						15.28			15.28	6												15.28	16.81
7		4.176						40.16			40.16	7												40.16	44.18
8		4.207						47.24			47.24	8	2nd Half Paid 1st Half Paid	JUN 9 1954 MAY 31 1954	8117		23.62		23.62						
9		4.57						13.00			13.00	9	2nd Half Paid 1st Half Paid	JUN 9 1954 MAY 31 1954	8112		6.50		6.50						
10												10													
11		4.98						22.36			22.36	11	Balance Paid Part Paid	OCT 30 1954 MAY 13 1954			25.00		28.36						
12		4.79						18.02			18.02	12	Balance Paid Part Paid	OCT 30 1954 MAY 13 1954	5304										
13	SOLD FOR TAXES	4.190						43.36			43.36	13	Balance Paid Part Paid	OCT 30 1954 MAY 13 1954	5345										
14		4.86						19.62			19.62	14	Balance Paid Part Paid	OCT 30 1954 MAY 13 1954											
15												15													
16		4.174						28.30			28.30	16	2nd Half Paid 1st Half Paid	OCT 19 1954 MAY 31 1954	14728 11767		14.15		14.15						
17		4.92						21.00			21.00	17	PAID IN FULL	MAY 31 1954	11815		21.00								
18			4.106 42					37.48	.20		37.68	18	2nd Half Paid 1st Half Paid	OCT 7 1954 MAY 31 1954	13713 11816		18.84		18.84						
19		4.27						6.16			6.16	19	2nd Half Paid 1st Half Paid	OCT 19 1954 MAY 31 1954	14728 11767		3.08		3.08						
20		4.67						15.28			15.28	20	2nd Half Paid 1st Half Paid	OCT 30 1954 MAY 31 1954	14678 11816		7.64		7.64						
		4.1293 8	4.106 = 1399 4.163 = 244					368.12 13.50	11.14		382.76					1666	188.92		117.77					60.48	
		1274	269 = 1643					381.62																	

Hillers point
Woodland
Bear Maines Beach
Horseshoe Beach
Jerry Beach
Sunset

Assessment Roll and Tax List of Real Property in the Town of Lowell,

Form 5C13 (53) [illegible]

	In Whose Name Assessed	To Whom Transferred	Description of Property: Subdivision	Sec. or Lot	Town or Block	Rng.	Number of Acres of Land: Acres	100ths	Indicate Homestead Yes or No	Indicate Agricultural Yes or No	True and Full Valuations: Land Exclusive of Structures and Improvements	Buildings and Other Structures	Machinery Permanently Attached to Real Estate	Total True and Full Value	Assessed Valuations: Rural: Homestead Up to $4,000 20%	Rural: Over $4,000 and Non-Homestead 33⅓%	All Other: Homestead Up to $4,000 25%	All Other: Over $4,000 and Non-Homestead 40%	All Other: Machinery Permanently Attached to Real Estate 33⅓%	Total Assessed Value	Total Assessed Value as Equalized by the Board of Review	Final Equalized Value
							Acres	100ths			Dollars	Dollars	Dollars	Dollars	Dollars	Dollars	Dollars	Dollars	Dollars	Dollars	Dollars	Dollars
1	H. C. & Frances M. Bowers		NW¼ of NW¼ Lot 3	22	139	30	36	10	No													
2	" " "		NW¼ of NE¼				40		"													
3	Donald Asplund		SW¼ of NE¼ lying S 3 rds				37		"													
			Belongs to Lot 4 platted as Highlands SE¼ of NE¼ Bald Shore on Rainy Lake																			
4	Wm. F. & Amanda J. Ritchie		6.75 acres in NE. cor. of Lot 4				6	75	"													
5	State of Minnesota		NE¼ of NW¼																			
6	Katherine Olds Horton		NW¼ of NW¼ Lot 1				39	40	No													
7	" "		SW¼ of NW¼ Lot 2				35	10	"													
8	State of Minnesota		SE¼ of NW¼																			
9	~~Nancy J. Dale Travis~~ State		S. 3 rds of SW¼ of NE¼ & 3 rds of Lot 4				6		Yes No.													
10	Elma Haaland State of Minnesota		NE¼ of SW¼				~~40~~		No													
11	Oliver M. Barker State of Minnesota		NW¼ of SW¼				~~40~~		"													
12	Oliver M. Barker		SW¼ of SW¼				40		"													
13	" "		SE¼ of SW¼				40		"													
14	Henry & Anna Ohlberg		About 2 acs of Lot 6				21		No.													
15	Frank & Ivo Spletch		NE¼ of SE¼ Lot 8				28	75	Yes													
16	~~Henry & Anna Ohlberg~~ State		Lot 5 NW¼ of SE¼ lac. of Lot 6				30		"													
17	Henry & Anna Ohlberg		SW¼ of SE¼ Lot 6 less 3 acs.				17	50	Yes No													
18	Nettie M. Lowers		NE¼ of SE¼ Lot 7 less part sold				18	50	No													
19	Anne M. Hocking		Part of Lot 7				3		"													
							386	10														

	Sold for Taxes	Valuations by School Districts as Equalized by Department of Taxation: District No. 2 Rate 2 Mills	District No. 110 Rate 2 Mills	District No. Rate Mills	District No. Rate Mills	District No. Rate Mills	Tax including State Homestead	State Tax on Non-Homestead 4.64 Mills	Special Taxes	Total Taxes		Paid	When Paid	Number of Receipt	March Settlement 1954	June Settlement 1954	Penalty	November Settlement 1954	Penalty	Collections to First Monday in January 1955	Penalty	Delinquent as First Monday in January 1955	Total Delinquent Tax and Penalty	Remarks
		Dollars	Dollars	Dollars	Dollars	Dollars	$ cts.	$ cts.	$ cts.	$ cts.			Month Day Year		$ cts.	$ cts.	$ cts.	$ cts.	$ cts.	$ cts.	$ cts.	$ cts.	$ cts.	
1		132					30 12	62		30 74	1	2nd Half Paid	OCT 30 1954											
												1st Half Paid	MAY 31 1954	11721		1537		1537						
2		79					18 02	36		18 38	2	2nd Half Paid	OCT 30 1954											
												1st Half Paid	MAY 31 1954	11676		919		919						
3		78					17 80	36		18 16	3	PAID IN FULL	MAY 19 1954	6644		1816								
4											4													
5			158				40 00	74		40 74	5	PAID IN FULL	FEB 27 1954	4453	40 74									
6											6													
7		100					22 82	46		23 28	7	PAID IN FULL	MAR 24 1954	7420		2328								
8		90					20 54	42		20 96	8	PAID IN FULL	MAR 24 1954			2096								
9											9													
10	SOLD FOR TAXES		4 12 / 250				66 34	1 16		67 50	10	PAID IN FULL	MAY 31 1954	7415		6750								
11											11													
12											12													
13	SOLD FOR TAXES	103					22 50	48		23 98	13												23 98	
14	SOLD FOR TAXES	306					69 82	1 42		71 24	14												71 24	
15			188				47 60	88		48 48	15	2nd Half Paid	OCT 8 1954	13873										
												1st Half Paid	MAY 31 1954	11817		2424		2424						
16	4 158						36 66			36 66	16	PAID IN FULL	OCT 30 1954	16025										
												PAID IN FULL	MAY 31 1954	7415		6 58		36 06	126					
17	SOLD FOR TAXES		4 26 / 4 75 / 100				6 58			6 58	17													
18							44 30	46		44 76	18	2nd Half Paid	OCT 8 1954	13873										
												1st Half Paid	MAY 31 1954	11817		2238		2238						
19		186					42 44	86		43 30	19	PAID IN FULL	SEP 3 1954	13361				43 30	130					
20			22				5 58	10		5 68	20	PAID IN FULL	MAY 31 1954	11827		568								
		4 158	4 113 = 4 271				210 40																	
		1074	114 = 1382				281 12	8 32		499 84					40 74	21 384		153 54					95 22	
		1232	861 = 2093				491 52																	

Assessment Roll and Tax List of Real Property in the Town of Bowers, Cass County, Minnesota, for Taxes for the Year 1953.

Form SCD (53) MILLER-DUNN COMPANY, MINNEAPOLIS

	IN WHOSE NAME ASSESSED	TO WHOM TRANSFERRED	SUBDIVISION	Sec. or Lot	Town or Block	Rng.	Number of Acres of Land	Indicate Homestead Tax by Yes or No	Indicate Agricultural Tax by Yes or No	School District	LAND Exclusive of Structures and Improvements	BUILDINGS and Other Structures	MACHINERY Permanently Attached to Real Estate	TOTAL True and Full Value	RURAL Homestead Up to $4,000 20%	RURAL Over $4,000 and Non-Homestead 33⅓%	ALL OTHER Homestead Up to $4,000 25%	ALL OTHER Over $4,000 and Non-Homestead 40%	MACHINERY Permanently Attached to Real Estate 33⅓%	TOTAL ASSESSED VALUE	Total Assessed Value as Equalized by the Board of Review	FINAL EQUALIZED VALUE
							Acres 100ths				Dollars	Dollars	Dollars	Dollars	Dollars	Dollars	Dollars	Dollars	Dollars	Dollars	Dollars	Dollars
1	Eugene D. & Mary Landis		NW¼ of NW¼ Lot 1 lying E. of Hy 37 (13-139-29)	6			6		Yes	30	70											
2			NW¼ of NE¼																			
3	E. R. Lippke		Lot 4 less W. 300' & less S. 131.3' of W. 731.3' & less 60' & less 2.200' of W. 731.3' & except 2 acres				100.4		Yes													
4	Arnold B. & Sophie A. Anderson		SE¼ of NE¼ Lot 2	4			22.70		"													
5	Maurice F. & Lilian J. Fry		8.200' of W. 731.3' except 2 acres of Lot 4	6			1		No													
6	A. Leslie & Imogene L. Smith		NE¼ of NW¼ Lot 2				22.35		Yes No													
7	A. E. & Frances M. Bowers		NW¼ of NW¼ Lot 1				2.30		"													
8	Eugene D. & Mary Landis		24.564' of S. 40' of Lot 3 SW¼ of NW¼				1		"													
9	A. Leslie & Imogene L. Smith		Lot 3 less 23¼ acres Lot 4 acres				34.45		"													
10	Frank & Susan Teplitch		1 rod of Lot 4 W. of Barns & lake N. of Burlington Northern Road				1		"													
11	Isaac M. Walker		NE¼ of SW¼ less 6½ ac				34.50		Yes													
12	" "		Lot 8 less 4 acres & less ½ ac.				24.66		"													
13	Henry C. & Vernice E. Montman		SW¼ of SW¼ Lot 9				60		No													
14	I. M. Walker		SE¼ of SW¼ Lot 5				46.20		Yes													
15	Cecilia Bowers		All that part of Lot 5 lying S. of S.W. line running E. & W.				3		No													
16	Floyd & Jessie Stinebaugh		NE¼ of SE¼ lying S. of Hy 37 & N. of R.R.				37		"													
17	" "		NW¼ of SE¼				40		"													
18	" "		Lot 6 less 3 acres sold to Kimmer SW¼ of SE¼				29.60		"													
19	" "		SE¼ of SE¼ less 2.21 acres sold to Kimmer				37.79		"													
20	Lyle A. & Coral V. Thomas		327.7' N. & L. x 430.6' N. in SW cor. of SE¼ of SE¼				2.21		"													
							366.40															

VALUATIONS BY SCHOOL DISTRICTS AS EQUALIZED BY DEPARTMENT OF TAXATION

	SOLD FOR TAXES	District No. ..... Rate ..... Mills Dollars	District No. ..... Rate ..... Mills Dollars	District No. ..... Rate ..... Mills Dollars	District No. ..... Rate ..... Mills Dollars	District No. ..... Rate ..... Mills Dollars	District No. ..... Rate ..... Mills Dollars	Tax including State Homestead ..... Mills $ cts.	State Tax on Non-Homestead ..... Mills $ cts.	SPECIAL TAXES $ cts.	TOTAL TAXES $ cts.		PAID	WHEN PAID Month Day Year	Number of Receipt	March Settlement 1954 $ cts.	June Settlement 1954 $ cts.	Penalty $ cts.	November Settlement 1954 $ cts.	Penalty $ cts.	Collections to First Monday in January 1955 $ cts.	Penalty $ cts.	Delinquent on First Monday in January 1955 $ cts.	Total Delinquent Tax and Penalty $ cts.	REMARKS
1	SOLD FOR TAXES			$ 99 84				46.34	40		46.74	1												46.74		
2												2														
3		$ 125						28.52			28.52	3	2nd Half Paid	OCT 13 1954	14111											
4		$ 80						18.26			18.26	4	1st Half Paid	OCT 7 1954	11818		1.826		1.426							
5				78				19.74	36		20.10	5	PAID IN FULL	MAY 31 1954	12714		9.13		9.37							
6	SOLD FOR TAXES			$ 133 250				96.98	1.16		98.14	6	2nd Half Paid	OCT 30 1954	11821		20.10									
7				143				48.86	90		49.76	7	1st half paid	MAY 31 1954	14096									98.14		
8	SOLD FOR TAXES			11				2.78	.06		2.84	8			11721		24.88		24.88							
9	SOLD FOR TAXES	217						49.52	1.02		50.54	9												2.84		
10				53				13.42	.24		13.66	10	PAID IN FULL	OCT 30 1954	16125									50.54		
11		$ 84						19.16			19.16	11	PAID IN FULL	MAY 31 1954	11839		1.916									
12		$ 122						27.84			27.84	12	PAID IN FULL	MAY 31 1954			2.784									
13				8				2.02	.04		2.06	13	Balance Paid Fees Paid	OCT 30 1954	16332		1.03		1.03							
14		$ 85						19.40			19.40	14	PAID IN FULL	MAY 31 1954	11829		1.940									
15				22				5.58	.10		5.68	15	PAID IN FULL	MAY 31 1954	11838		5.68									
16		18						4.10	.08		4.18	16	PAID IN FULL	MAY 15 1954												
17		107						24.42	.50		24.92	17	PAID IN FULL	MAY 15 1954												
18		64						14.60	.30		14.90	18	PAID IN FULL	MAY 15 1954	6314		56.82									
19		55						12.54	.26		12.82	19	PAID IN FULL	MAY 15 1954												
20		$ 496	$ 233	24				6.08	.12		6.20	20	PAID IN FULL	FEB 10 1954	2010	6.20										
		401	723	102				241.30								6.20	178.30		62.96					198.26		
		957	955	1.94				212.38	5.54		465.72															
								460.18																		

Assessment Roll and Tax List of Real Property in the Town of Lowell, Cass County, Minnesota, for Taxes for the Year 1953.

Form 5CD (53) WILD-RITE PRINT, MINNEAPOLIS

	IN WHOSE NAME ASSESSED	TO WHOM TRANSFERRED	DESCRIPTION OF PROPERTY: SUBDIVISION	Sec. or Lot	Town or Block	Rng.	Number of Acres of Land: Acres	100ths	Indicate School District	Indicate Homestead Tax or No	Indicate Agricultural Tax or No	TRUE AND FULL VALUATIONS: LAND Exclusive of Structures and Improvements	BUILDINGS and Other Structures	MACHINERY Permanently Attached to Real Estate	TOTAL True and Full Value	ASSESSED VALUATIONS: RURAL: Homestead Up to $4,000 20%	Over $4,000 and Non-Homestead 33⅓%	ALL OTHER: Homestead Up to $4,000 25%	Over $4,000 and Non-Homestead 40%	MACHINERY Permanently Attached to Real Estate 33⅓%	TOTAL ASSESSED VALUE	Total Assessed Value as Equalized by the Board of Review	FINAL EQUALIZED VALUE
												Dollars	Dollars	Dollars	Dollars	Dollars	Dollars	Dollars	Dollars	Dollars	Dollars	Dollars	Dollars
1	Thomas A. & Emma Campbell Braun		E½ of NW¼ except 1 acre				23	139.30															
2	Clarence C. & Nora M. Bottett		E. 100' of W. 237.5' except 1 acre of Lot 4					66															
3	Orrie N. & Rita K. Rollins		E. 100' of W. 737.5' except 1 acre of Lot 4					50															
4	Lyle Thomas		1 acre SE¼ of NW¼ of Lot 6					1															
5																							
6	A. Leslie & Imogene L. Smith		W. 300' NW¼ of NW¼ of Lot 4					750															
7	~~C. B. Lippert~~ Carl N. & Laura A. Trautz		E. 100' of W. 337.5' except 1 acre of Lot 4					75															
8			SW¼ of NW¼																				
9			SE¼ of NW¼																				
10	Otto A. Selb		300' x 400' on S. side in Lot 6					190															
11	Andrew L. & Alma H. Blueberg		13½ ac. of Lot 6 W. of SE¼ of SE¼					162															
12	William H. & Martha Schroeder		1 ac. of ~~NW¼ of NW¼~~ (Tract 1)					1															
13	Peter & Anna Kulms		1 ac. of SW¼ of SW¼ Lot 3					1															
14	Anthony H. & Helen Schroeder		1 ac. of ~~NW¼ of NW¼~~ Lot 3 (Tract 8)					1															
15	Park Region Timber Co.		12½ ac. of SE¼ lying N. & W. of Hwy 87					3															
16	Agnes Schultz		½ of Hwy 87 SE¼ of SE¼																				
17			NW¼ of SE¼																				
18			SW¼ of SE¼																				
19			SE¼ of SE¼																				
20																							
							21	13															

VALUATIONS BY SCHOOL DISTRICTS AS EQUALIZED BY DEPARTMENT OF TAXATION

	SOLD FOR TAXES	District No. ..... Rate ..... Mills	District No. ..... Rate ..... Mills	District No. ..... Rate ..... Mills	District No. ..... Rate ..... Mills	District No. ..... Rate ..... Mills	District No. ..... Rate ..... Mills	Tax including State Homestead ..... Mills	State Tax on Non-Homestead 4.52 Mills	SPECIAL TAXES	TOTAL TAXES		PAID	WHEN PAID	Number of Receipt	March Settlement 1954	June Settlement 1954	Penalty	November Settlement 1954	Penalty	Collections in First Monday in January 1955	Penalty	Delinquent on First Monday in January 1955	Total Delinquent Tax and Penalty	REMARKS
		Dollars	Dollars	Dollars	Dollars	Dollars	Dollars	$ cts.	$ cts.	$ cts.	$ cts.			Month Day Year		$ cts.	$ cts.	$ cts.	$ cts.	$ cts.	$ cts.	$ cts.	$ cts.	$ cts.	
1			113					28.62	52		29.14	1	PAID IN FULL	MAY 31 1954	11820		29.14								
2			# 46					11.64			11.64	2	PAID IN FULL	APR 2 1954	2843		11.64								
3			111					28.10	52		28.62	3	PAID IN FULL	MAY 31 1954	11826		28.62								
4			61					15.44	28		15.72	4	PAID IN FULL	FEB 10 1954	2010	15.72									
5												5													
6	SOLD FOR TAXES		153					38.74	72		39.46	6	2nd Half Paid	OCT 13 1954	14113									39.46	
7			11					2.78	06		2.84	7	1st Half Paid	MAY 31 1954	11818		1.42		1.42						
8												8													
9												9													
10			105					26.58	48		27.06	10	PAID IN FULL	MAY 31 1954	11812		27.06								
11	SOLD FOR TAXES		69					17.48	32		17.80	11	PAID IN FULL	JUN 7 1954	8446				17.80	26					
12			57					14.44	26		14.70	12	PAID IN FULL	MAY 24 1954	6987		14.70								
13	SOLD FOR TAXES		74					18.74	34		19.08	13	PAID IN FULL	MAY 31 1954	11822		19.08								
14			148					37.48	68		38.16	14	PAID IN FULL	MAY 31 1954	11830		38.16								
15	SOLD FOR TAXES		4					1.02	02		1.04	15												1.04	
16			70					17.72	32		18.04	16	Balance Paid / Balance Paid	DEC 6 1954 / MAY 31 1954	15310 / 11835		10.04				8.00	64			
17												17													
18												18													
19												19													
20												20													
			# 46																						
			976					253.78	4.52		263.30					15.72	129.86		17.22		8.00		40.50		
			1022																						

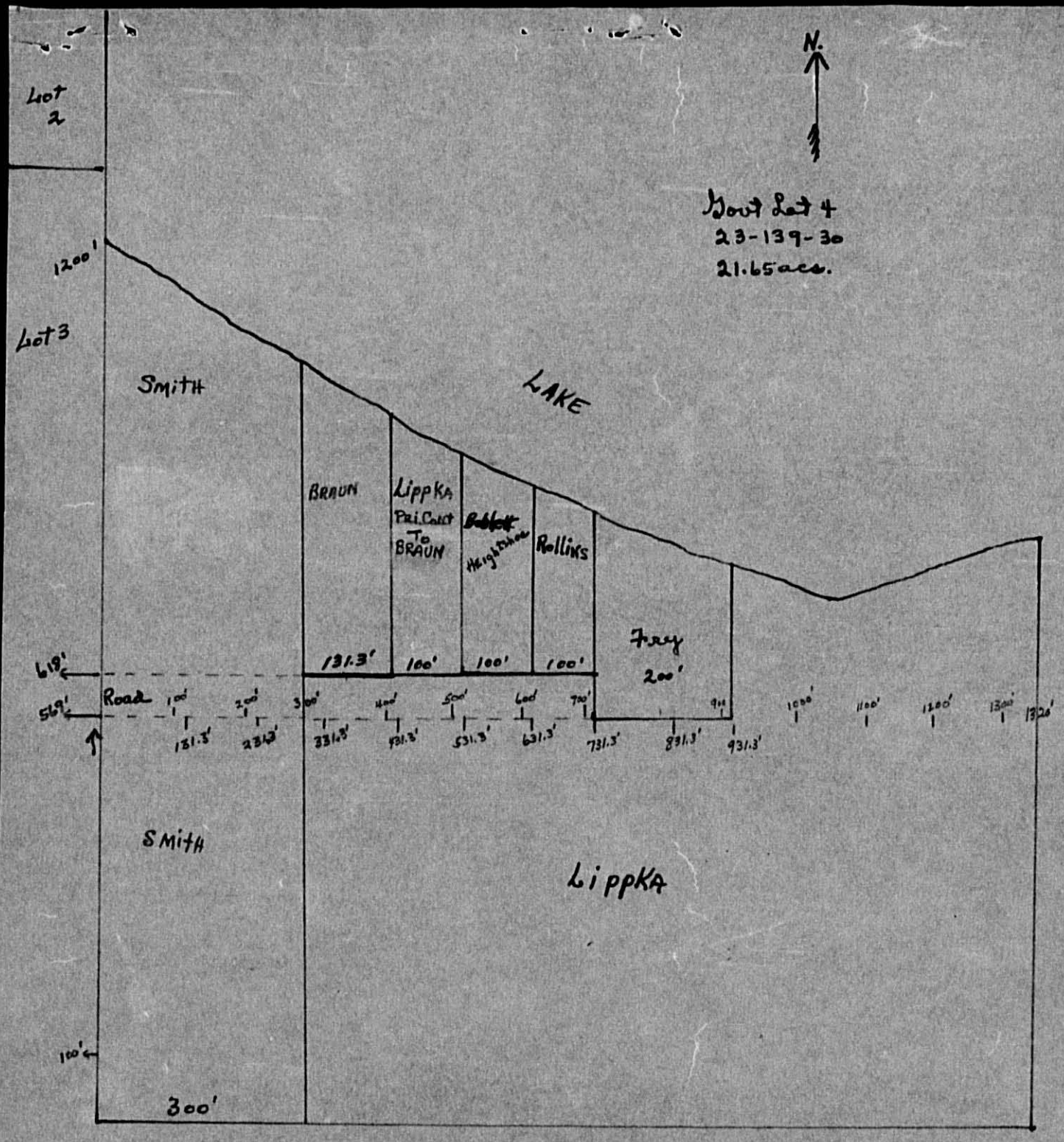

New map
7-10-63

Assessment Roll and Tax List of Real Property in the Town of Powers, Cass County, Minnesota, for Taxes for the Year 1953.

Form 3CD (S1) WILLIS-GUTE COMPANY, MINNEAPOLIS

	In Whose Name Assessed	To Whom Transferred	Description of Property: Subdivision	Sec. or Lot	Town or Block	Rng.	Number of Acres of Land: Acres	100ths	Indicate Homestead Tax Yes or No	Indicate Applied Tax Yes or No	True and Full Valuations: Land Exclusive of Structures and Improvements	Buildings and Other Structures	Machinery Permanently Attached to Real Estate	Total True and Full Value	Assessed Valuations: Rural: Homestead Up to $4,000 20%	Rural: Over $4,000 and Non-Homestead 33⅓%	All Other: Homestead Up to $4,000 25%	All Other: Over $4,000 and Non-Homestead 40%	Machinery Permanently Attached to Real Estate 33⅓%	Total Assessed Value	Total Assessed Value as Equalized by the Board of Review	Final Equalized Value
							Acres	100ths			Dollars	Dollars	Dollars	Dollars	Dollars	Dollars	Dollars	Dollars	Dollars	Dollars	Dollars	Dollars
1	Paul Stehr		NE¼ of NE¼				241.39 30		Yes													
2	Norbert Stehr		NW¼ of NE¼				40		"													
3	" "		SW¼ of NE¼				40		"													
4	Paul Stehr		SE¼ of NE¼				40		"													
5																						
6	~~Frank J. Felthouse~~ C. & L. Eugene Stetter		NW¼ of NW¼ Lot 1				32.25		Yes	No												
7	" " "		NW¼ of NW¼ Lot 2				46.75		Yes													
8			SW¼ of NW¼																			
9	Glen Waldron		SE¼ of NW¼				40		Yes													
10																						
11	Arthur Peuck		NE¼ of SW¼				40		~~Yes~~ No		198	1200 added by assessor										
12			NW¼ of SW¼				40		~~Yes~~		Homestead for 1953 by Income Bd.											
13	"Otto & Eleanor J. Petelo ~~Prudence H. & Melvin L. Haughthaell~~		SW¼ of SW¼				40		~~Yes~~		147 "	"	"									
14	" " "		SE¼ of SW¼				40		"													
15																						
16	State of Minnesota		NE¼ of SE¼																			
17	Norbert Stehr		NW¼ of SE¼				40		Yes													
18	" "		SW¼ of SE¼				40		"													
19	State of Minnesota		SE¼ of SE¼																			
20																						
							519															

	Sold for Taxes	Valuations by School Districts as Equalized by Department of Taxation: District No. ..... Rate ..... Mills	District No. ..... Rate ..... Mills	District No. ..... Rate ..... Mills	District No. ..... Rate ..... Mills	District No. ..... Rate ..... Mills	District No. ..... Rate ..... Mills	Tax including State Homestead ..... Mills	State Tax on Non-Homestead 4.14 Mills	Special Taxes	Total Taxes	Paid	When Paid	Number of Receipt	March Settlement 1954	June Settlement 1954	Penalty	November Settlement 1954	Penalty	Collections to First Monday in January 1955	Penalty	Delinquent on First Monday in January 1955	Total Delinquent Tax and Penalty	Remarks
		Dollars	Dollars	Dollars	Dollars	Dollars	Dollars	$ cts.	$ cts.	$ cts.	$ cts.		Month Day Year		$ cts.	$ cts.	$ cts.	$ cts.	$ cts.	$ cts.	$ cts.	$ cts.	$ cts.	
1		#213						48.60			48.60	2nd Half Paid	OCT 30 1954	16128										
												1st Half Paid	MAY 31 1954	11769		24.30		24.30						
2		#106						24.18			24.18	2nd Half Paid	OCT 30 1954											
												1st Half Paid	MAY 31 1954	16033		12.09		12.09						
3		#52						11.86			11.86	2nd Half Paid	OCT 30 1954	20173										
												1st Half Paid	MAY 31 1954			5.93		5.93						
4		#110						25.10			25.10	2nd Half Paid	OCT 30 1954	16128										
												1st Half Paid	MAY 31 1954	11769		12.55		12.55						
5																								
6			#118 100					55.20	46		55.66	2nd Half Paid	SEP 10 1954	13314										
												1st Half Paid	MAY 31 1954	11831		27.83		27.83						
7		#39						8.90			8.90	2nd Half Paid	SEP 10 1954	13314										
												1st Half Paid	MAY 31 1954			4.45		4.45						
8																								
9	SOLD FOR TAXES	#103						22.50			22.50											22.50		
10																								
11		#280	Abate. #6103					54.76 ~~6.70~~			54.76 ~~6.70~~	PAID IN FULL	MAY 31 1954	11765		54.76								9.14 Abated
12		#29						6.62			6.62	PAID IN FULL	MAY 31 1954			6.62								
13		#172						39.24			39.24	PAID IN FULL	MAY 31 1954	55335		39.24								
14		#51						11.64			11.64	PAID IN FULL	MAY 31 1954			11.64								
15																								
16																								
17		#26						5.94			5.94	2nd Half Paid	OCT 30 1954											
												1st Half Paid	MAY 31 1954	16033		2.97		2.97						
18		#26						5.94			5.94	2nd Half Paid	OCT 30 1954	20173										
												1st Half Paid	MAY 31 1954			2.97		2.97						
19																								
20																								
		#1207	#118 = 1325					56.20																
			100 = 100					275.42	46		331.08					205.35		92.09				23.50		9.14
		#1207	218 = 1425					331.62																

Powers Point | Woodland | Bay Waters Beach | Horseshoe Beach | Curry Beach | El Sueno

Assessment Roll and Tax List of Real Property in the Town of Bowers, Cass County, Minnesota, for Taxes for the Year 1953.

Form 5CD (51) WILLIS-SUTZ COMPANY, MINNEAPOLIS

	In whose name assessed	To whom transferred	Description of property: Subdivision	Sec. or Lot	Town or Block	Rng.	Number of Acres of Land: Acres	100ths	School District	Indicate Homestead Tax by Yes or No	Indicate Agricultural Tax by Yes or No	True and Full Valuations: Land Exclusive of Structures and Improvements	Buildings and Other Structures	Machinery Permanently Attached to Real Estate	Total True and Full Value	Assessed Valuations: Rural: Homestead Up to $4,000 20%	Rural: Over $4,000 and Non-Homestead 33⅓%	All Other: Homestead Up to $4,000 25%	All Other: Over $4,000 and Non-Homestead 40%	Machinery Permanently Attached to Real Estate 33⅓%	Total Assessed Value	Total Assessed Value as Equalized by the Board of Review	Final Equalized Value
							Acres	100ths				Dollars	Dollars	Dollars	Dollars	Dollars	Dollars	Dollars	Dollars	Dollars	Dollars	Dollars	Dollars
1	S. P. Hanson		NE¼ of NE¼	25	134	30	40		30	No													
2	Elgin Hinman		NW¼ of NE¼				40			"													
3	" "		SW¼ of NE¼				40			"													
4	Earl B. Hawkins		SE¼ of NE¼				40			"													
5																							
	~~Otto L. + Eleanor J. Pikko~~																						
	~~Lawrence H. + Helen G. Haughton~~		NE¼ of NW¼				40			No													
	~~Robert H. + Helen G. Ray~~																						
7			NW¼ of NW¼				40			Yes													
8	" "		SW¼ of NW¼				40			"													
	~~Otto L. + Eleanor J. Pikko~~																						
	~~Lawrence H. + Helen G. Haughton~~		SE¼ of NW¼				40			No													
10																							
11	Geneva Bondy		NE¼ of SW¼				40			No													
12	" "		N.W.¼ of S.W.¼ — Lot 1				54	10		"													
13			SW¼ of SW¼																				
14	" "		SE¼ of S.W.¼ Lot 2				29	30		"													
15																							
16	State of Minnesota		NE¼ of SE¼																				
17	S. P. Hanson	State of Minnesota	NW¼ of SE¼				40			No													
18	" "	State of Minnesota	SW¼ of SE¼				40			"													
19	State of Minnesota		SE¼ of SE¼ less S½ of 4 thereof																				
20	State of Minnesota		S½ of 4 of S.E.¼ of S.E.¼																				
							503	40															

	Sold for Taxes	Valuations by School Districts as Equalized by Department of Taxation: District No. 30 Rate 19 Mills	District No. ..... Rate ..... Mills	District No. ..... Rate ..... Mills	District No. ..... Rate ..... Mills	District No. ..... Rate ..... Mills	Tax including State Homestead ..... Mills	State Tax on Non-Homestead 4.04 Mills	Special Taxes	Total Taxes		Paid	When Paid: Month	Day	Year	Number of Receipt	March Settlement 1954	June Settlement 1954	Penalty	November Settlement 1954	Penalty	Collections to First Monday in January 1955	Penalty	Delinquent on First Monday in January 1955	Total Delinquent Tax and Penalty	Remarks
		Dollars	Dollars	Dollars	Dollars	Dollars	$ cts.	$ cts.	$ cts.	$ cts.							$ cts.	$ cts.	$ cts.	$ cts.	$ cts.	$ cts.	$ cts.	$ cts.	$ cts.	
1	SOLD FOR TAXES	74					16 88	34		17 22	1	PAID IN FULL	JUN 7	1954		8406				17 22	26					
2		85					19 40	40		19 80	2	Part Paid	JUN 9	1954		8417				20 00	59			9 80 & 10 7		Bal due 19.60
3		85					19 40	40		19 80	3	Part Paid	JUN 9	1954										9 80 & 10 7		
4	SOLD FOR TAXES	85					19 40	40		19 80	4													19 80		
5											5															
6		# 51					11 64			11 64	6	PAID IN FULL	MAY 14	1954		5035		11 64								
7		# 164					37 42			37 42	7	PAID IN FULL	MAY 22	1954												
8		# 51					11 64			11 64	8	PAID IN FULL	MAY 22	1954		6695		49 06								
9		# 51					11 64			11 64	9	PAID IN FULL	MAY 14	1954		5335		11 64								
10											10															
11	SOLD FOR TAXES	~~105~~ 65	Abate. #6236				~~24 94~~ 23 76	~~39~~ 48		~~25 44~~ 24 44	11	PAID IN FULL	MAY 26	1954		7062		24 44				Ref Warrant #3817	9 30	9 30		Abated
12	SOLD FOR TAXES	~~38~~ 61	" "				~~13 92~~ 13 72	~~18~~ 28		~~14 10~~ 14 20	12	PAID IN FULL	MAY 26	1954				14 20				" " " (144)	5 34	5 34		Abated; Paid Under Protest
13											13															
14	SOLD FOR TAXES	~~38~~ 61	Abate. #6236				~~13 92~~ 13 72	~~18~~ 28		~~14 10~~ 14 20	14	PAID IN FULL	MAY 26	1954		7062		14 20				Ref to #3817	5 34	8/13/54	5 34	Abated; Paid Under Protest
15											15															
16											16															
17	SOLD FOR TAXES	85					19 40	40		19 80	17	Forfeited	10-2-54													19.80 Cancelled
18	SOLD FOR TAXES	85					19 40	40		19 80	18	Forfeited	10-2-54													19.80 "
19											19															
20		# 317					23802	338		24140	20							12518		37 22				3940		
		126																								
		1043																								

Point | Woodland | Bay Lake Beach | Horseshoe Beach | Turvey Beach | Pt. Sueno

Assessment Roll and Tax List of Real Property in the Town of Bowers, Cass County, Minnesota, for Taxes for the Year 1953.

Form 5CD (53) WILLIS-DAVIS COMPANY, MINNEAPOLIS

	IN WHOSE NAME ASSESSED	TO WHOM TRANSFERRED	DESCRIPTION OF PROPERTY: SUBDIVISION	Sec. or Lot	Town or Block	Rng.	Number of Acres of Land	School District	Indicate Homestead Tax or No	Indicate Agricultural Tax or No	TRUE AND FULL VALUATIONS: LAND Exclusive of Structures and Improvements	BUILDINGS and Other Structures	MACHINERY Permanently Attached to Real Estate	TOTAL True and Full Value	ASSESSED VALUATIONS: RURAL: Homestead Up to $4,000 20%	RURAL: Over $4,000 and Non-Homestead 33⅓%	ALL OTHER: Homestead Up to $4,000 25%	ALL OTHER: Over $4,000 and Non-Homestead 40%	MACHINERY Permanently Attached to Real Estate 33⅓%	TOTAL ASSESSED VALUE	Total Assessed Value as Equalized by the Board of Review	FINAL EQUALIZED VALUE
							Acres 100ths				Dollars	Dollars	Dollars	Dollars	Dollars	Dollars	Dollars	Dollars	Dollars	Dollars	Dollars	Dollars
1	Willie & Lucretia Auborn		Lot 6 lies W½ of N.E¼ 3.37 acs	26	139	30	4.37	Good	No													
2			N.W¼ of N.E¼																			
3	" " "		S.W¼ of N.E¼ Lot 5				52.50	"														
4			S.E¼ of N.E¼																			
5	Clifford & Grace A. Snyder		3 acs in N.W. cor. of Lot 6				3	"														
	Geneva Bondy		N.E¼ of N.W¼ Lot 3				24.65	"														
	Henry C & Verniece C. Mortman		N.W¼ of N.W¼ Lot 1				30.90	"														
	Geneva Bondy		S.W¼ of N.W¼ Lot 2				27.10	"														
	" Clinton W. Fowler		S.E¼ of N.W¼ Lot 4				24.75	"														
9	~~Floyd & Ruth Hunter~~		.37 acs. of Lot 6				.37	Yes														
10	State of Minnesota		N.E¼ of S.W¼																			
11	State of Minnesota		N.W¼ of S.W¼																			
12	Lyle & Jessie Coffland		S.W¼ of S.W¼				40	No														
13	" " "		S.E¼ of S.W¼				40	"														
14																						
15	Geneva Bondy		N.E¼ of S.E¼ Lot 7				46.80	"														
16	State of Minnesota		N.W¼ of S.E¼																			
17	State of Minnesota		S.W¼ of S.E¼ Lot 8																			
18			S.E¼ of S.E¼																			
19																						
20							337.45															

VALUATIONS BY SCHOOL DISTRICTS AS EQUALIZED BY DEPARTMENT OF TAXATION

	SOLD FOR TAXES	District No. 30 Rate 45 Mills	District No. ..... Rate ..... Mills	District No. ..... Rate ..... Mills	District No. ..... Rate ..... Mills	District No. ..... Rate ..... Mills	Tax including State Homestead	State Tax on Non-Homestead 4½ Mills	SPECIAL TAXES	TOTAL TAXES	PAID	WHEN PAID (Month Day Year)	Number of Receipt	March Settlement 1954	June Settlement 1954	Penalty	November Settlement 1954	Penalty	Collections on First Monday in January 1955	Penalty	Delinquent on First Monday in January 1955	Penalty	Total Delinquent Tax and Penalty	REMARKS
		Dollars	Dollars	Dollars	Dollars	Dollars	$ cts.	$ cts.	$ cts.	$ cts.				$ cts.	$ cts.	$ cts.	$ cts.	$ cts.	$ cts.	$ cts.	$ cts.	$ cts.	$ cts.	
1		72					16.42	.34		16.76	PAID IN FULL	MAY 26 1954	7055		16.76									
2																								
3		203					46.32	.94		47.26	PAID IN FULL	MAY 26 1954			47.26									
4																								
5			66				16.72	.30		17.02	PAID IN FULL	MAR 18 1954	4888		17.02									
6		27 44	Abate. #6236				6.16 10.04	.12 .20		10.24	PAID IN FULL	MAY 26 1954	7062		10.24		Ref. W. #3817	3.96	8/13/54				3.96 Abated Paid Under Protest	
7		253					57.74	1.18		58.92	2nd Half Paid	OCT 30 1954	16032		32.68		26.24							
8		64 99	Abate. #6236				14.62 22.60	.28 .46		23.06	PAID IN FULL	MAY 26 1954	7062		23.06		Ref. W. #3817	18.64					8.86 Abated Paid Under Protest	
9		68 110	" #6236				15.52 25.10	.32 .52		25.62	PAID IN FULL	MAY 26 1954			25.62								7.76 Abated Paid Under Protest	
10		4 82					18.72			18.72	PAID IN FULL	MAY 31 1954	11632		18.72									
11																								
12																								
13	SOLD FOR TAXES	165					37.66	.76		38.42											28.42			
14	SOLD FOR TAXES	60					13.70	.28		13.98											13.98			
15																								
16	SOLD FOR TAXES	53 85	Abate. #6236				12.10 19.40	.26 .40		19.80	PAID IN FULL	MAY 26 1954	7062		19.50		Refund W. #3817	8/13/54	$7.46				7.46 Abated Paid Under Protest	
17																								
18																								
19																								
20		4 82	= 82				16.72																	
		1091	66 = 1157				267.70	5.38		289.80					21.16		26.24				52.40			
		1173	66 = 1239				284.42																	

Assessment Roll and Tax List of Real Property in the Town of Lowell,

Form 5CD ($3) MILLER-DAVIS PRINTING, MINNEAPOLIS

Cass County, Minnesota, for Taxes for the Year 1953.

	IN WHOSE NAME ASSESSED	TO WHOM TRANSFERRED	DESCRIPTION OF PROPERTY: SUBDIVISION	Sec. or Lot	Town or Block	Reg.	Number of Acres of Land: Acres	100ths	In School District	Indicate Homestead Land by Letter "H"	TRUE AND FULL VALUATIONS: LAND Exclusive of Structures and Improvements (Dollars)	BUILDINGS and Other Structures (Dollars)	MACHINERY Permanently Attached to Real Estate (Dollars)	TOTAL True and Full Value (Dollars)	ASSESSED VALUATIONS: RURAL: Homestead Up to $4,000 20% (Dollars)	RURAL: Over $4,000 and Non-Homestead 33⅓% (Dollars)	ALL OTHER: Homestead Up to $4,000 25% (Dollars)	ALL OTHER: Over $1,000 and Non-Homestead 40% (Dollars)	ALL OTHER: MACHINERY Permanently Attached to Real Estate 33⅓% (Dollars)	TOTAL ASSESSED VALUE (Dollars)	Total Assessed Value as Equalized by the Board of Review (Dollars)	FINAL EQUALIZED VALUE (Dollars)
1	Henry C. & Venice	E. Montman	NE¼ of NE¼ Lot 1 27 19 30				120		Lost													
2	E. P. Foster		W½ of E½ of 16 rods of E. 30 rods of that part of Lot 1 lying N. of Pine River				3		30	No												
3			SW¼ of NE¼																			
4	Betty Jane & Merle J. O'Brien		S. 8 rods of E. 30 rods of that part of Lot 5 lying N. of Pine River				3			"												
5	Gladys Tjesdal		W. 16 rods of N½ of SW¼ of NW¼.				?			"												
6	A. M. Larsen		Lot 5 lying N. of Pine River				40			"												
7			NW¼ of NW¼				37			"												
8	Oscar Nelson ~~& Hark French~~		W. 16 rods of S½ of NW¼ less SW¼ of NW¼				36			"												
9	Marcus Koch	Jesse Pratt Koch	SW¼ of NW¼ Lot 4				40			"												
10	Charles C. & Grace Bronson		NW¼ of NW¼ less 5 rods of W. 40 rods				28			"												
11	Mary N. & Jeanette Lowers		NE¼ of SW¼				40			"												
12	Oscar Nelson ~~& Hark French~~		NW¼ of SW¼ Lot 6				17.75			"												
13	Mary N. & Jeanette Lowers		SW¼ of SW¼ Lot 7				18.05			"												
14	" " "		SE¼ of SW¼				40			"												
15	Gladys Tjessedal		8 rods of W½ of NW¼ of NW¼				?			Yes												
16	~~Frank Ray rolled~~	Floyd H. & Coral Lewis	NE¼ of SE¼ Lake Lee Plat of Sanborn Heights				14.10			No	"Includes tax for Plat Sanborn Heights"											
17			NW¼ of SE¼																			
18	R. W. De Marce		SW¼ of SE¼				40			"												
19	Lyle & Jessie Cuffland		SE¼ of SE¼				40			"												
20																						
							374.10															

	SOLD FOR TAXES	VALUATIONS BY SCHOOL DISTRICTS AS EQUALIZED BY DEPARTMENT OF TAXATION: District No. / Rate ... Mills (Dollars)	District No. / Rate ... Mills (Dollars)	District No. / Rate ... Mills (Dollars)	District No. / Rate ... Mills (Dollars)	District No. / Rate ... Mills (Dollars)	Tax including State Homestead ... Mills ($ cts.)	State Tax on Non-Homestead 4.64 Mills ($ cts.)	SPECIAL TAXES ($ cts.)	TOTAL TAXES ($ cts.)		PAID	WHEN PAID: Month Day Year	Number of Receipt	March Settlement 1954 ($ cts.)	June Settlement 1954 ($ cts.)	Penalty ($ cts.)	November Settlement 1954 ($ cts.)	Penalty ($ cts.)	Collections to First Monday in January 1955 ($ cts.)	Penalty ($ cts.)	Delinquent on First Monday in January 1955 ($ cts.)	Total Delinquent Tax and Penalty ($ cts.)	REMARKS
1		11					2.52	06		2.58	1	Balance Paid	OCT 30 1954	10032										
2		8					1.82	04		1.86	2	PAID IN FULL	MAY 1 4 1954	5336		1.86								
3											3													
4		108					24.64	50		25.14	4	PAID IN FULL	APR 9 1954	5001		25.14								
5		# 9					2.06			2.06	5	PAID IN FULL	MAY 3 1 1954	7452		2.06								
6	PAID FOR TAXES	121					27.62	56		28.18	6											5.818		
7											7													
8		105					23.96	48		24.44	8	PAID IN FULL	MAY 3 1 1954	10452		24.44								
9		# 135 ~~225~~	Abole. #6002				30.84 ~~51.34~~	+04		30.80 ~~51.38~~	9	PAID IN FULL	MAR 27 1954	3794		30.80								21.58 Abated
10		56					12.78	26		13.04	10	2nd Half Paid / 1st Half Paid	(OCT 30 1957 / MAY 3 1 1954	14353 / 11834		652		652						
11		85					19.40	40		19.80	11											1980	2178	
12		61					13.92	28		14.20	12	PAID IN FULL	MAY 3 1 1954	10452		14.20								
13		53					12.10	24		12.34	13											1234	1357	
14		85					19.40	40		19.80	14											1980	2178	
15		# 3					68			68	15	PAID IN FULL	MAY 3 1 1954	7452		68								
16		113					25.78	52		26.30	16	PAID IN FULL	FEB 15 1954	1420	26.30									
17											17													
18		79					18.02	36		18.38	18	PAID IN FULL	MAY 1 4 1954	5337		18.38								
19		95					21.68	44		22.12	19											2212		
20											20													
	PAID FOR TAXES	# 12 / 12.05 / 1217					277.72	5.58		283.30					26.30	125.37		7.81				10204		

Assessment Roll and Tax List of Real Property in the Town of Bowers

Form 3CD (33) WILLIS-GUND COMPANY, MINNEAPOLIS

In Whose Name Assessed	To Whom Transferred	Description of Property: Subdivision	Sec. or Lot	Town or Block	Rng.	Number of Acres of Land: Acres	100ths	School District	Indicate Homestead for 1953 by Yes or No	Indicate Agricultural Land Tax by Yes or No	True and Full Valuations: Land Exclusive of Structures and Improvements	Buildings and Other Structures	Machinery Permanently Attached to Real Estate	Total True and Full Value	Assessed Valuations: Rural: Homestead Up to $4,000 20%	Rural: Over $4,000 and Non-Homestead 33⅓%	All Other: Homestead Up to $4,000 25%	All Other: Over $4,000 and Non-Homestead 40%	Machinery Permanently Attached to Real Estate 33⅓%	Total Assessed Value	Total Assessed Value as Equalized by the Board of Review	Final Equalized Value
						Acres	100ths				Dollars	Dollars	Dollars	Dollars	Dollars	Dollars	Dollars	Dollars	Dollars	Dollars	Dollars	Dollars
Gladys Tysedal		NE¼ of NE¼	1	28	139	30		30		Yes												
Edwin & Helen Falk		NW¼ of NE¼ } Lot 2	2			57		70														
Margaret & J. Luebben et al Heirs of J. A. Luebben		SW¼ of NE¼ Lot 1 Less E. 32 rds & Less 3.01	3																			
		SE¼ of NE¼	4			10	55	70														
Gladys Tysedal		E. 28 rds of Lot 1, Less 4.24 rds; E. 28 rds of Lot 2	5			14		Yes														
Isaac M. Walker Jr.		NE¼ of NW¼	6			40		70			2170	350		2520	277	138						
" "		NW¼ of NW¼	7			40		70			3000	"	"	3000	600	300						
Margaret & Wiley L. Bloom		SW¼ of NW¼	8			40		70			2800	Homestead for 1953		2800	560	Twp. Town Rd						
State of Minnesota		SE¼ of NW¼	9																			
Kenneth Luebben		~~Com. at a pt. 5 rds. of N. 24 rds. from the cor. of Lot 1, thence E. 24 rds. to the W. line of Lot 1, thence S. 5 rds. to the S.W. cor. of Lot 1, thence E. 8 rds. to the S.E. cor. of Lot 1, thence N. 10 rds. to the beg.~~				~~40~~ 67		70														
		NE¼ of SW¼	11																			
Margaret & Wiley L. Bloom		NW¼ of SW¼ Lot 4	12			55	75	70			2460	Homestead for 1953		2460	492	Twp. Town Rd.						
Harold & Sadie Smith		SW¼ of SW¼ Lot 5	13			48	90	70														
Margaret D. Luebben		~~Com. at the N.E. cor. of Lot 1, 5 rds. N. 428 rds. to pt. of beg. (7 acs.) thence W. 30 rds. to the S.E. cor. of the N.E. 40 acs. of the S.E. ¼ of the S.W. ¼ of Lot 1, thence S. 4 rds. to the S.E. cor. of the N.E. 40 acs. of the S.E. ¼ of the S.W. ¼ of Lot 1, thence E. 24 rds. to the beg.~~	14					70														
H. E. Luebben		~~NW¼ of SE¼ 40 acs.~~	15			67		70														
Gladys Tysedal		~~N. 40 rds. of E. 24 rds. of E. 32 rds. of Lot 1~~				1		Yes														
J. A. Dupes		~~S. 24 rds. of E. 24 rds. of E. 32 rds. of Lot 1~~	17			1	95	70														
Katherine & Verdi R. Blackford		~~SW¼ of SE¼~~ Lot 6	19			44	5	70														
			20																			
						395	61															

Sold for Taxes	Valuations by School Districts as Equalized by Department of Taxation: District No. ..... Rate ..... Mills	District No. ..... Rate ..... Mills	District No. ..... Rate ..... Mills	District No. ..... Rate ..... Mills	District No. ..... Rate ..... Mills	District No. ..... Rate ..... Mills	Tax including State Homestead	State Tax on Non-Homestead 4.68 Mills	Special Taxes	Total Taxes	Paid	When Paid: Month	Day	Year	Number of Receipt	March Settlement 1951	June Settlement 1951	Penalty	November Settlement 1951	Penalty	Collections to First Monday in January 1955	Penalty	Delinquent on First Monday in January 1955	Total Delinquent Tax and Penalty	Remarks
	Dollars	Dollars	Dollars	Dollars	Dollars	Dollars	$ cts.	$ cts.	$ cts.	$ cts.						$ cts.	$ cts.	$ cts.	$ cts.	$ cts.	$ cts.	$ cts.	$ cts.	$ cts.	
1	H 100						22 82			22 82	PAID IN FULL	MAY	31	1954	7452		22 82								
2	297						67 78	138		69 16	2nd Half Paid / 1st Half Paid	OCT / MAY	30 / 31	1954 / 1954	13021 / 11836		34 58		34 58						
3																									
4	74						16 88	34		17 22	2nd Half Paid / 1st Half Paid	OCT / MAY	7 / 31	1954 / 1954	13715 / 11837		8 61		8 61						
5	H 17						3 88			3 88	PAID IN FULL	MAY	31	1954	7452		3 88								
6	H 138						31 50			31 50														31 56	31 46 5
7	H 61						13 92			13 92	PAID IN FULL	MAY	28	1954	7150		10 96							13 92	15 31
8	H 48						10 96			10 96															
9																									
10		8					2 02	04		2 06	2nd Half Paid / 1st Half Paid	OCT / MAY	7 / 31	1954 / 1954	13715 / 11837		1 03		1 03						
11																									
12	H 120						27 38			27 38	PAID IN FULL	MAY	28	1954	7150		27 38								
13			H 193 / 42				59 50	20		59 70	PAID IN FULL	APR	6	1954	7066		59 70								
14																									
15		8					2 02	04		2 06	2nd Half Paid / 1st Half Paid	OCT / MAY	7 / 31	1954 / 1954	13715 / 11837		1 03		1 03						
16	8						1 82	04		1 86	2nd Half Paid / 1st Half Paid	OCT / MAY	7 / 31	1954 / 1954			93		93						
17	H 1						22			22	PAID IN FULL	MAY	31	1954	7452		22								
18		14					3 54	06		3 60														3 60	3 96
19		44					11 14	20		11 34	PAID IN FULL	MAY	31	1954	11835		11 34								
20																									
	H 186 / 379 / 564	H 193 = 678 / 116 = 495 / 309 = 1173					198 22 / 197 16 / 395 38	2 30		277 68							152 48		46 18					49 62	

Point
Moodland
Bass-Hollows Beach
Horseshoe Beach
Survey Beach
El Sueño

Assessment Roll and Tax List of Real Property in the Town of Lowell, Cass County, Minnesota, for Taxes for the Year 1953.

Form 5CD (53) [illegible]

	IN WHOSE NAME ASSESSED	TO WHOM TRANSFERRED	DESCRIPTION OF PROPERTY: SUBDIVISION	Sec. or Lot	Town or Block	Rng.	Number of Acres of Land: Acres	Unplatted	School District	Indicate Homestead Tax or No	Indicate Agricultural Total Tax or No	TRUE AND FULL VALUATIONS: LAND Exclusive of Structures and Improvements	BUILDINGS and Other Structures	MACHINERY Permanently Attached to Real Estate	TOTAL True and Full Value	ASSESSED VALUATIONS: RURAL: Homestead Up to $4,000 20%	RURAL: Over $4,000 and Non-Homestead 33⅓%	ALL OTHER: Homestead Up to $4,000 25%	ALL OTHER: Over $4,000 and Non-Homestead 40%	MACHINERY Permanently Attached to Real Estate 33⅓%	TOTAL ASSESSED VALUE	Total Assessed Value as Equalized by the Board of Review	FINAL EQUALIZED VALUE
							Acres					Dollars	Dollars	Dollars	Dollars	Dollars	Dollars	Dollars	Dollars	Dollars	Dollars	Dollars	Dollars
1			NE¼ of NE¼	28	139	30			3	Bal													
2			NW¼ of NE¼						3	30													
3			SW¼ of NE¼																				
4	Henry Edward Pabst		~~Begin at a pt. 32 rds. [illegible] of the NE cor. of Lot 1, thence N. 80 thence S. [illegible] rds. to the S. line of said Lot, thence along with said line to place of beg.~~				1			70													
5																							
6			NE¼ of NW¼																				
7			NW¼ of NW¼																				
8			SW¼ of NW¼																				
9			SE¼ of NW¼																				
10	Walda E. Luebben		~~Com. at the cor. of Lot 4, 65 rds. N. 748 ft. of the S. line of said Lot, thence W. 80 rds. to the W. line of said Lot 4, thence S. 748 ft. to the beg. of Lot 4, thence E. to beg.~~				67			70													
11			NE¼ of SW¼																				
12			NW¼ of SW¼																				
13			SW¼ of SW¼																				
14			SE¼ of SW¼																				
15																							
16			NE¼ of SE¼																				
17			NW¼ of SE¼																				
18			SW¼ of SE¼																				
19			SE¼ of SE¼																				
20																							
							167																

	SOLD FOR TAXES	VALUATIONS BY SCHOOL DISTRICTS AS EQUALIZED BY DEPARTMENT OF TAXATION: District No. ..... Rate ..... Mills	District No. ..... Rate ..... Mills	District No. ..... Rate ..... Mills	District No. ..... Rate ..... Mills	District No. ..... Rate ..... Mills	District No. ..... Rate ..... Mills	Tax including State Homestead ..... Mills	State Tax on Non-Homestead 4.46 Mills	SPECIAL TAXES	TOTAL TAXES		PAID	WHEN PAID: Month	Day	Year	Number of Receipt	March Settlement 1951	June Settlement 1951	Penalty	November Settlement 1951	Penalty	Collections to First Monday in January 1953	Penalty	Delinquent on First Monday in January 1955	Penalty	Total Delinquent Tax and Penalty	REMARKS
		Dollars	Dollars	Dollars	Dollars	Dollars	Dollars	$ cts.	$ cts.	$ cts.	$ cts.							$ cts.	$ cts.	$ cts.	$ cts.	$ cts.	$ cts.	$ cts.	$ cts.	$ cts.	$ cts.	
1												1																
2												2																
3												3																
4				53				13 42	24		13 66	4	PAID IN FULL	MAY	13	1954	11535		13 66									
5												5																
6												6																
7												7																
8												8																
9												9																
10				8				2 02	04		2 06	10	2nd Half Paid Tot. Tax Paid	OCT 7 NOV 3	1954 1954	13715 11857			1 03 1 03		1 03							
11												11																
12												12																
13												13																
14												14																
15												15																
16												16																
17												17																
18												18																
19												19																
20												20																
				61				15 44	28		15 72								14 62		1 03							

Fairy Point | Woodland | Bass Maines Beach | Horseshoe Beach | Curry Beach | El Sueño

Assessment Roll and Tax List of Real Property in the Town of Lovers, Cass County, Minnesota, for Taxes for the Year 1953.

Form 3CD (53) [illegible]

	IN WHOSE NAME ASSESSED	TO WHOM TRANSFERRED	DESCRIPTION OF PROPERTY: SUBDIVISION	Sec. or Lot	Town or Block	Rg.	Number of Acres of Land: Acres	Units	School District	Indicate Homestead Tax or No	Indicate Rural Cultural Tax or No	TRUE AND FULL VALUATIONS: LAND Exclusive of Structures and Improvements	BUILDINGS and Other Structures	MACHINERY Permanently Attached to Real Estate	TOTAL True and Full Value	ASSESSED VALUATIONS: RURAL: Homestead Up to $4,000 20%	Over $4,000 and Non-Homestead 33⅓%	ALL OTHER: Homestead Up to $4,000 25%	Over $4,000 and Non-Homestead 40%	MACHINERY Permanently Attached to Real Estate 33⅓%	TOTAL ASSESSED VALUE	Total Assessed Value as Equalized by the Board of Review	FINAL EQUALIZED VALUE	REMARKS
							Acres	Units				Dollars	Dollars	Dollars	Dollars	Dollars	Dollars	Dollars	Dollars	Dollars	Dollars	Dollars	Dollars	
1	Darrell T. & LaVanche M. Somers		NE¼ of NE¼	29	139	30	40		3		Yes													
2	Elmer & Ada Doty		NW¼ of NE¼				40				No													
3	" " T. & LaVanche M. Somers		SW¼ of NE¼				40				"													
4	" "		SE¼ of NE¼				40				Yes													
5	~~Elmer & Ada Doty~~ George & Nyla Biladeau ~~Backus State Bank~~		A 429' of W 348' of N ½ of SE¼				2				No													
6	Elmer & Ada Doty		NE¼ of NW¼				40				"													
7	" " "		NW¼ of NW¼				40				"													
8	" " "		SW¼ of NW¼ less S 602' of E 188'				37.4				"													
9	Village of Backus		SE¼ of NW¼ less S 602' of W 535.05'				32.6				"													
	" "		S 602' of E 188' of SW¼ of NW¼ / S 602' of W 535.05' of SE¼ of NW¼				Exempt from taxation																	
11			NE¼ of SW¼				Village of Backus																	
12	Hermit & Betty Jeffers		NW¼ of SW¼				40				Yes													
13			SW¼ of SW¼				Village of Backus																	
14			SE¼ of SW¼				Village of Backus																	
15	~~Backus State Bank~~ Hans W. & Ruth A. Strand	5 Acres	.60 acres of SW¼ of SE¼				60				Yes													
16	~~Paul H. & Lillian V. Mielke~~ " " "		NE¼ of SE¼				40				No													
17			NW¼ of SE¼ less S 849' of SW 348'				40				"													Include tax for Part # 348, below
18	K. A. C. Lehta		SW¼ of SE¼ less 1.17 acres H.Y. 44 Part				38.83 .60 acres				Yes													
19	John & Adella Sherman		Part of SE¼ of SE¼				14				"													
20	Ann L. & Theodore R. Elyea		S E¼ of S E¼ less 19 acres				21				"													
	Magson-Vantage Post #368 American Legion Inc.		N 300' of S 849' of W. 348' of N W¼ of S E¼				510.70																	Tax included line 14 above

VALUATIONS BY SCHOOL DISTRICTS AS EQUALIZED BY DEPARTMENT OF TAXATION

	SOLD FOR TAXES	District Highway No. 1 Rate .....Mills	District No. 2 Rate .....Mills	District No. ..... Rate .....Mills	District No. ..... Rate .....Mills	District No. ..... Rate .....Mills	District No. ..... Rate .....Mills	Tax including State Homestead .....Mills	State Tax on Non-Homestead 11.46 Mills	SPECIAL TAXES	TOTAL TAXES	PAID	WHEN PAID	Number of Receipt	March Settlement 1954	June Settlement 1954	Penalty	November Settlement 1954	Penalty	Collections to First Monday in January 1955	Penalty	Delinquent on First Monday in January 1955	Total Delinquent Tax and Penalty	REMARKS
		Dollars	Dollars	Dollars	Dollars	Dollars	Dollars	$ cts.	$ cts.	$ cts.	$ cts.		Month Day Year		$ cts.	$ cts.	$ cts.	$ cts.	$ cts.	$ cts.	$ cts.	$ cts.	$ cts.	
1	SOLD FOR TAXES	$ 173						39.48			39.48	PAID IN FULL	AUG 3 1954	12378				39.48	.99					
2	SOLD FOR TAXES	82						18.72	38		19.10											19.10		
3	SOLD FOR TAXES	74						16.88	34		17.22											17.22		
4	SOLD FOR TAXES	$ 38						8.68			8.68	PAID IN FULL	AUG 3 1954	12378				8.68	.21					
5				253				64.06	1.18		65.24	Balance Paid / Part Paid	SEP 2 1954 / MAY 31 1954	12614 / 11540		31.27		33.97						
6	SOLD FOR TAXES	48						10.96	.22		11.18											11.18		
7	SOLD FOR TAXES	84						19.16	.40		19.56											19.56		
8	SOLD FOR TAXES	125						28.52	.58		29.10											29.10		
9	SOLD FOR TAXES	151						34.46	.70		35.16											35.16		
10																								
11																								
12		$ 199						45.40			45.40	1st Half Paid	MAY 31 1954	11271		22.70						22.70	24.97	
13																								
14																								
15		$ 142						32.40			32.40	PAID IN FULL	MAY 31 1954	11847		32.40								
16		112						25.56	.52		26.08	PAID IN FULL	DEC 7 1954	15416						26.08	2.09			
17		317						72.34	1.48		73.82											73.82	8.20	
18		$ 266						60.70			60.70	1st Half Paid / 2nd Half Paid	MAY 20 1954 / OCT 13 1954	6661 / 13853		30.35		30.35						
19		$ 87						19.86			19.86	2nd Half Paid / 1st Half Paid	OCT 30 1954 / MAY 31 1954	16035 / 11837		9.93		9.93						
20		$ 125						28.52			28.52	PAID IN FULL	AUG 3 1954	11660				28.52	.71					
		1020						694.06																
		993		253	= 1246			461.64	5.80		531.50					126.65		150.93		26.08		227.84		
		2013		253	= 1246			525.70																

Point | Woodland | Bus-Spines Beach | Horseshoe Beach | Gravy Beach | Ft. Sumo

Assessment Roll and Tax List of Real Property in the Town of Lowery,

Form SCD (53) 60,000-10-52 (Minn. Unofficial)

In Whose Name Assessed	To Whom Transferred		Description of Property: Subdivision	Sec. of Lot	Town of Block	Reg.	Number of Acres of Land: Acres	100ths	No. School District	Indicate Homestead Tax or No	Indicate Agricultural Land Tax or No	True and Full Valuations: Land Exclusive of Structures and Improvements	Buildings and Other Structures	Machinery Permanently Attached to Real Estate	Total True and Full Value	Assessed Valuations: Rural: Homestead Up to $4,000 20%	Rural: Over $4,000 and Non-Homestead 33⅓%	All Other: Homestead Up to $4,000 25%	All Other: Over $4,000 and Non-Homestead 40%	Machinery Permanently Attached to Real Estate 33⅓%	Total Assessed Value	Total Assessed Value as Equalized by the Board of Review	Final Equalized Value	Remarks
							Acres	100ths				Dollars	Dollars	Dollars	Dollars	Dollars	Dollars	Dollars	Dollars	Dollars	Dollars	Dollars	Dollars	
C. L. Curry		1	NE ¼ of NE ¼ E. of Ry.	30	139	30	32			2														
Luella A. & Howard M. Lang		2	N.W. ¼ of N.E. ¼ Lot 1				38			30	Yes													
Loren Barchus		3	S.W. ¼ of N.E. ¼ Lot 2 less				39.05			"														
		4	S.E. ¼ of N.E. ¼ 4 acs & less part R.R. Ry.																					
Luella A. & Howard M. Lang		5	4 acs in Lot 2				4			Yes	No													
		6	NE ¼ of N.W. ¼																					
		7	NW ¼ of N.W. ¼																					
		8	SW ¼ of N.W. ¼																					
		9	SE ¼ of N.W. ¼																					
Wm. Kropf		10	8 acs in N6 1/4 of N6 1/4				8			Yes														
		11	NE ¼ of S.W. ¼																					
		12	NW ¼ of S.W. ¼																					
		13	SW ¼ of S.W. ¼																					
		14	SE ¼ of S.W. ¼																					
		15																						
Loren Barchus		16	NE ¼ of S.E. ¼ Lot 3 less school & part R.R. Ry.				33.07			"														
		17	NW ¼ of S.E. ¼																					
		18	SW ¼ of S.E. ¼																					
		19	SE ¼ of S.E. ¼																					
		20																						
							154.12																	

	Sold for Taxes	Valuations by School Districts as Equalized by Department of Taxation: District No. ..... Rate ..... Mills	District No. ..... Rate ..... Mills	District No. ..... Rate ..... Mills	District No. ..... Rate ..... Mills	District No. ..... Rate ..... Mills	District No. ..... Rate ..... Mills	Tax including State Homestead	State Tax on Non-Homestead	Special Taxes	Total Taxes		Paid	When Paid: Month Day Year	Number of Receipt	March Settlement 1951	June Settlement 1951	Penalty	November Settlement 1951	Penalty	Collections to First Monday in January 1953	Penalty	Delinquent on First Monday in January 1953	Total Delinquent Tax and Penalty	Remarks
		Dollars	Dollars	Dollars	Dollars	Dollars	Dollars	$ cts.	$ cts.	$ cts.	$ cts.					$ cts.	$ cts.	$ cts.	$ cts.	$ cts.	$ cts.	$ cts.	$ cts.	$ cts.	
1		57						13.00			13.00	1	1st Half Paid 2nd Half Paid	MAY 8 1954 OCT 30 1954	7866 10327		6.50		6.50						
2		137						31.26			31.26	2	PAID IN FULL	MAY 4 1954	5656		31.26								
3		220						50.20			50.20	3	1st Half Paid 2nd Half Paid	MAY 8 1954 OCT 30 1954	7866 10327		25.10		25.10						
4												4													
5			20 100					30.38	46		30.84	5	PAID IN FULL	MAY 4 1954	5657		30.84								
6												6													
7												7													
8												8													
9												9													
10	SOLD FOR TAXES	29						6.62			6.62	10											6.62		
11												11													
12												12													
13												13													
14												14													
15												15													
16		7						1.60			1.60	16	1st Half Paid 2nd Half Paid	MAY 8 1954 OCT 30 1954	7866 10327		.80		.80						
17												17													
18												18													
19												19													
20												20													
		450	20 = 470 100 100 550 470					30.38 102.68 133.06	46		133.52						94.56		32.40				6.62		

Cass Point | Woodland | Pine Island Beach | Horseshoe Beach | Survey Beach | El Sueno

Assessment Roll and Tax List of Real Property in the Town of Pewere, Cass County, Minnesota, for Taxes for the Year 1953.

Form 5CD (53)

	In Whose Name Assessed	To Whom Transferred	Description of Property: Subdivision	Sec. or Lot	Town of Block	Rng.	Number of Acres of Land: Acres	Mills	School District	Indicate Homestead Tax or No	Indicate Agricultural Tax or No	True and Full Valuations: Land Exclusive of Structures and Improvements (Dollars)	Buildings and Other Structures (Dollars)	Machinery Permanently Attached to Real Estate (Dollars)	Total True and Full Value (Dollars)	Assessed Valuations: Rural: Homestead Up to $4,000 20% (Dollars)	Rural: Over $4,000 and Non-Homestead 33⅓% (Dollars)	All Other: Homestead Up to $4,000 25% (Dollars)	All Other: Over $4,000 and Non-Homestead 40% (Dollars)	Machinery Permanently Attached to Real Estate 33⅓% (Dollars)	Total Assessed Value (Dollars)	Total Assessed Value as Equalized by the Board of Review (Dollars)	Final Equalized Value (Dollars)	Remarks
1			NE¼ of NE¼	31	139	30			30															
2			NW¼ of NE¼																					
3			SW¼ of NE¼																					
4			SE¼ of NE¼																					
5																								
6			NE¼ of NW¼																					
7			NW¼ of NW¼																					
8			SW¼ of NW¼																					
9			SE¼ of NW¼																					
10	Palma H. & Royal C. Ambuhl		E½ of Lot 5				162		70															
11			NE¼ of SW¼																					
12			NW¼ of SW¼																					
13	Clark V. & Irene M. Johnston		W½ of ~~SW¼ of SW¼~~ Lot 5				162		"															
14			SE¼ of SW¼																					
15																								
16	James T. & Elsie A. Cada		~~NE¼ of SE¼~~ } Lots been by				46.25		Yes															
17			~~NW¼ of SE¼~~ }																					
18	" " "		~~SW¼ of SE¼~~ } Lot 4 " "				52.50		"															
19			~~SE¼ of SE¼~~ }																					
20																								
							101.99																	

Cass County, Minnesota, for Taxes for the Year 1953.

	Sold for Taxes	District No. ..... Rate ..... Mills	District No. ..... Rate ..... Mills	District No. ..... Rate ..... Mills	District No. ..... Rate ..... Mills	District No. ..... Rate ..... Mills	Tax Including State Homestead ..... Mills	State Tax on Non-Homestead 4.48 Mills	Special Taxes	Total Taxes		Paid	When Paid: Month	Day	Year	Number of Receipt	March Settlement 1954	June Settlement 1954	Penalty	November Settlement 1954	Penalty	Collections to First Monday in January 1955	Penalty	Delinquent on First Monday in January 1955	Total Delinquent Tax and Penalty	Remarks
		Dollars	Dollars	Dollars	Dollars	Dollars	$ cts.	$ cts.	$ cts.	$ cts.							$ cts.	$ cts.	$ cts.	$ cts.	$ cts.	$ cts.	$ cts.	$ cts.	$ cts.	
1											1															
2											2															
3											3															
4											4															
5											5															
6											6															
7											7															
8											8															
9											9															
10			17				4.30	08		4.38	10	PAID IN FULL	MAY	3	1954	1184		4.38								
11											11															
12											12															
13	SOLD FOR TAXES		17				4.30	08		4.38	13	PAID IN FULL	OCT.	8	1954	1384				4.38	.15					
14											14															
15											15															
16	SOLD FOR TAXES	#86					19.62			19.62	16													19.62		
17											17															
18	SOLD FOR TAXES	#97					22.14			22.14	18													22.14		
19											19															
20		#183		34	=43 =34 9.17		860 41.76 50.36	18		50.52	20							41.38		41.38				41.76		

Assessment Roll and Tax List of Real Property in the Town of Tower, Cass County, Minnesota, for Taxes for the Year 1953.

Form 5CD (53) WILDE-DAVE PRINTING, MINNEAPOLIS

	IN WHOSE NAME ASSESSED	TO WHOM TRANSFERRED	DESCRIPTION OF PROPERTY: SUBDIVISION	Sec. or Lot	Town or Block	Rng.	Number of Acres of Land: Acres	Units	Indicate Homestead Yes or No	Indicate Agricultural Yes or No	No. School District	TRUE AND FULL VALUATIONS: LAND Exclusive of Structures and Improvements	BUILDINGS and Other Structures	MACHINERY Permanently Attached to Real Estate	TOTAL True and Full Value	ASSESSED VALUATIONS: RURAL: Homestead Up to $4,000 20%	RURAL: Over $4,000 and Non-Homestead 33⅓%	ALL OTHER: Homestead Up to $4,000 25%	ALL OTHER: Over $4,000 and Non-Homestead 40%	MACHINERY Permanently Attached to Real Estate 33⅓%	TOTAL ASSESSED VALUE	Total Assessed Value as Equalized by the Board of Review	FINAL EQUALIZED VALUE	REMARKS
							Acres	Units				Dollars	Dollars	Dollars	Dollars	Dollars	Dollars	Dollars	Dollars	Dollars	Dollars	Dollars	Dollars	
1	Elmer & Ada Doty		NE¼ of NE¼	32	139	30	40			Yes														
2	Myrtle Wilkoit		NW¼ of NE¼ less W 215' of N 1297' + less 50'x50'				40			No		Homestead for 1953 by Joe Doty												Land value to 237 to Line 5 Property Records
3	" "		SW¼ of NE¼				40			"														
4	Elmer & Ada Doty		Lot 2 acc. Plat of Ellis Shores less the 2 acres + (NE¼ of NE¼) W. of Farm				21.87			Yes														
5	Minnie Tower & Leight		50'x50' N of N¼ of NE¼							No		20	43.50 Mobile 550 Structures		4930		1640		And Assess omitted property					Land value 237 to Line 1 Property Records
6	Francis W. & Gladys L. Van Epps		W 2 acres of SE¼ of NW¼				28			Yes														
7			NW¼ of NW¼																					
8	Leslie & Gladys Sawyer		SW¼ of NW¼				40			Yes														
9	" " "		SE¼ of NW¼				40			"														
10	Pactus Evergreen Cemetery Assn		Beg. at NE cor. of NE¼ of NW¼ S 591' W 458.8' To P.O.T. County Rd to N line entirely with the Pactus Legal Entity							Exempt														
11	Village of Pactus		NE¼ of SW¼							Exempt														
12	James T. & Elsie M. Cada		NW¼ of SW¼				40			Yes														
13	" " "		SW¼ of SW¼				40			"														
14	Norman H. & Margaret L. Finney		SE¼ of SW¼				40			No														
15																								
16	Andrew H. & Ulma E. Anderson		NE¼ of SE¼ Lot 2				20.80			Yes														
17			NW¼ of SE¼																					
18	Kustas A. C. & Rhoda C. Lehtola		SW¼ of SE¼				40			No														
19	" " "		~~SE¼ of SE¼~~ Lot 3				22.80			"														
20	Harold & Oma Doty (continued on next page)		.76 ac. of Lot 1				.76																	
							484.23																	

Cass County, Minnesota, for Taxes for the Year 1953.

	SOLD FOR TAXES	VALUATIONS BY SCHOOL DISTRICTS AS EQUALIZED BY DEPARTMENT OF TAXATION: District No. ..... Rate ..... Mills	District No. ..... Rate ..... Mills	District No. ..... Rate ..... Mills	District No. ..... Rate ..... Mills	District No. ..... Rate ..... Mills	Tax including State Homestead ..... Mills	State Tax on Non-Homestead 4.6 Mills	SPECIAL TAXES	TOTAL TAXES		PAID	WHEN PAID: Month Day Year	Number of Receipt	March Settlement 1954	June Settlement 1954	Penalty	November Settlement 1954	Penalty	Collections to First Monday in January 1955	Penalty	Delinquent on First Monday in January 1955	Total Delinquent Tax and Penalty	REMARKS
		Dollars	Dollars	Dollars	Dollars	Dollars	$ cts.	$ cts.	$ cts.	$ cts.					$ cts.	$ cts.	$ cts.	$ cts.	$ cts.	$ cts.	$ cts.	$ cts.	$ cts.	
1		H 74					16.88			16.88	1	PAID IN FULL	MAY 14 1954	6307		16.88								
2	SOLD FOR TAXES	~~H 76~~					17.34			17.34	2											173.4	1907	Land value to 237 to Line 1 Delinquent added
3	SOLD FOR TAXES	~~H 83~~					~~17.44~~			17.44	3											43.60	5020	
4		H 200	Homestead - H 119 + N ½ of 154				45.64			45.64	4	Balance Paid	MAY 31 1954	7/1844		5.68								
		H 119	Elmer & Ada Doty - H 119 + N ½ of 154				48.14	42	5.12	48.56		1st Half Paid	MAY 31 1954	7/1844										
		42	Harold & Oma Doty - N ½ 22									2nd Half Paid	OCT 30 1954	7/1844		48.56								
5		1640					374.24	7.64		381.88	5	1st Half Paid	MAY 31 1954	7/1852		190.94		190.94						381.88 added
6		H 121					27.62			27.62	6	PAID IN FULL	MAY 31 1954	11852		27.62								
7											7													
8		H 70					15.98			15.98	8	2nd Half Paid	OCT 20 1954	14237										
												1st Half Paid	MAY 20 1954	7104		7.99		7.99						
9		H 83					18.94			18.94	9	2nd Half Paid	OCT 20 1954	14237										
												1st Half Paid	MAY 20 1954	7104		9.47		9.47						
10											10													
11											11													
12	SOLD FOR TAXES	H 46					10.50			10.50	12											10.50		
13	SOLD FOR TAXES	H 78					17.80			17.80	13											17.80		
14		213					48.60	1.00		49.60	14	PAID IN FULL	MAY 27 1954	6807		49.60								
15											15													
16	SOLD FOR TAXES	H 74					16.88			16.88	16	1st Half Paid	MAY 31 1954	8/67		8.44						8.44	928	
17											17													
18		97					22.14	46		22.60	18	2nd Half Paid	OCT 13 1954	6/2613				11.30						
												1st Half Paid	MAY 20 1954	6661		11.30								
19		39					8.90	18		9.08	19	2nd Half Paid	OCT 13 1954	6/2613				4.54						
												1st Half Paid	MAY 20 1954	6661		4.54		4.54						
20											20													
		H 947																						
		441					316.96	2.06		319.02						37.58		22.42				90.02		
		1388																						

Point Woodland Spec. Maines Beach Horseshoe Beach Fairy Beach L. Sueto

Assessment Roll and Tax List of Real Property in the Town of Powers, Cass County, Minnesota, for Taxes for the Year 1953.

Form 3CD (53) [illegible]

In whose name assessed	To whom transferred	Description of property: Subdivision	Sec. or Lot	Town or Block	Rng.	Number of Acres of Land	Sec. School District	Individual Homestead Tax or No	Individual Agricultural Tax or No	True and Full Valuations: Land (Exclusive of Structures and Improvements)	Buildings (and Other Structures)	Machinery Permanently Attached to Real Estate	Total True and Full Value	Assessed Valuations: Rural: Homestead Up to $4,000 20%	Rural: Over $4,000 and Non-Homestead 33⅓%	All Other: Homestead Up to $4,000 25%	All Other: Over $4,000 and Non-Homestead 40%	All Other: Machinery Permanently Attached to Real Estate 33⅓%	Total Assessed Value	Total Assessed Value as Equalized by the Board of Review	Final Equalized Value
			Acres	Mills						Dollars	Dollars	Dollars	Dollars	Dollars	Dollars	Dollars	Dollars	Dollars	Dollars	Dollars	Dollars
		1 NE¼ of NE¼	32	139	30																
Doris E. & Dorothy E. Baker		#29 of [illegible] NW¼ of NE¼				150			yes												
		3 SW¼ of NE¼																			
		4 SE¼ of NE¼																			
Bachus Evergreen Cemetery Assn		All land lying E of projected W line of Block 83 [illegible]							Exempt												
State of Minnesota		E 150' of #33 of NW¼ of NW¼ (1.6 acres) Lowell Pk																			
Ole & Nellie Foss		E 300' of #550' of N 333' of NW¼ of NW¼ less E 150' of #550' & less N 158' & less Sleep & Chalong				.55			yes												
Margaret E. & Elmer H. Bloom		E 150' of #985' of #550' of NW¼ of NW¼				115			No												
Arthur & Ida Linney		E 150' of #700' of N 333' of NW¼ of NW¼				115			"												
John H. & Ida Spellane																					
Francis W. & Gladys S. Van Epps		E 10 Acres NE¼ of NW¼				10			yes												
Florence E. Hamilton		E 300' of #700' of S 150' of N 633' of NW¼ of NW¼				105 acres			"												
Horace & Edith M. Hedges		E 300' of #700' of S 150' of N 483' of NW¼ of NW¼				105 acres			"												
Moses & Lila Zaffke	(a)	#100' of N 483' of NW¼ of NW¼				Street			No	Date on 1954 Book [illegible]											
" " "	(b)	E 50' of #750' of N 333' of NW¼ of NW¼				Street			"												
David H. & Betty J. Hamilton	(b)	E 90' of #1000' of N 333' of NW¼ of NW¼				.70 acre			"												
Duane D. & Edith E. Enger	(B)	N ½ of NW¼ less E 10 acres & less N 333' of #1000' & less 600' of N 933' of #400'				140			"												
Peter & Ethel Alexander		S 300' of N 933' of #400' of NW¼ of NW¼				205			"												
Clinton J. & Florence F. Steep	(75' & 135')	Park Street NW¼ of NW¼				.5 acres			"												
Enoch D. & Marie & Lavina		E 190' of #550' less N 158' of NW¼ of NW¼				.50 acre			No												
Powers Twp		#33 of NW¼ of NW¼				3696															

Cass County, Minnesota, for Taxes for the Year 1953.

Valuations by School Districts as Equalized by Department of Taxation

	Sold for Taxes	District No. ..... Rate ..... Mills	District No. ..... Rate ..... Mills	District No. ..... Rate ..... Mills	District No. ..... Rate ..... Mills	District No. ..... Rate ..... Mills	Tax including State Homestead	State Tax on Non-Homestead 4.4 Mills	Special Taxes	Total Taxes		Paid	When Paid (Month Day Year)	Number of Receipt	March Settlement 1954	June Settlement 1954	Penalty	November Settlement 1954	Penalty	Collections to First Monday in January 1955	Penalty	Delinquent on First Monday in January 1955	Penalty	Total Delinquent Tax and Penalty	Remarks
		Dollars	Dollars	Dollars	Dollars	Dollars	Dollars	$ cts.	$ cts.	$ cts.					$ cts.	$ cts.	$ cts.	$ cts.	$ cts.	$ cts.	$ cts.	$ cts.	$ cts.	$ cts.	
1											1														
2		#22					5.02			5.02	2	PAID IN FULL	MAY 3 1 1954	1847		5.02									
3											3														
4											4														
5											5														
6											6														
7											7														
8	SOLD FOR TAXES	#36					8.22			8.22	8											822			
9	SOLD FOR TAXES	17					3.88	08		3.96	9	PAID IN FULL	MAY 3 1 1954	1845		3.96									
10			26				6.58	12		6.70	10											1702	737		
11		#18					4.10			4.10	11	PAID IN FULL	MAY 3 1 1954	1852		4.10									
12		#52					11.86			11.86	12	PAID IN FULL	NOV 1 5 1954	1530						11.86	73				
13		#52					11.86			11.86	13	PAID IN FULL	MAY 3 1 1954	1850		11.86									
14											14														
15		11					2.52	06		2.58	15	PAID IN FULL	DEC 10 1954	5418						2.58	21				
16		11					2.52	06		2.58	16	PAID IN FULL	MAY 27 1954	1078		2.58									
17		49					11.18	22		11.40	17	PAID IN FULL	DEC 10 1954	5418						11.40	91				
18	SOLD FOR TAXES	51					11.64			11.64	18	PAID IN FULL	SEP 9 1954	3950				11.64	35						
19		#52					11.86	24		12.10	19	2nd Half Paid / 1st Half Paid	OCT 30 1954 / MAY 1 1 1954	6020 / 6097		6.05		6.05							
20		11					2.52	06		2.58	20	PAID IN FULL	MAY 3 1 1954	1853		2.58									
		#232	2332				87.57																		
		150	26 = 176				8.61	94		9460						36.15		17.69		25.94		14.72			
		382	26 = 402				92.76																		

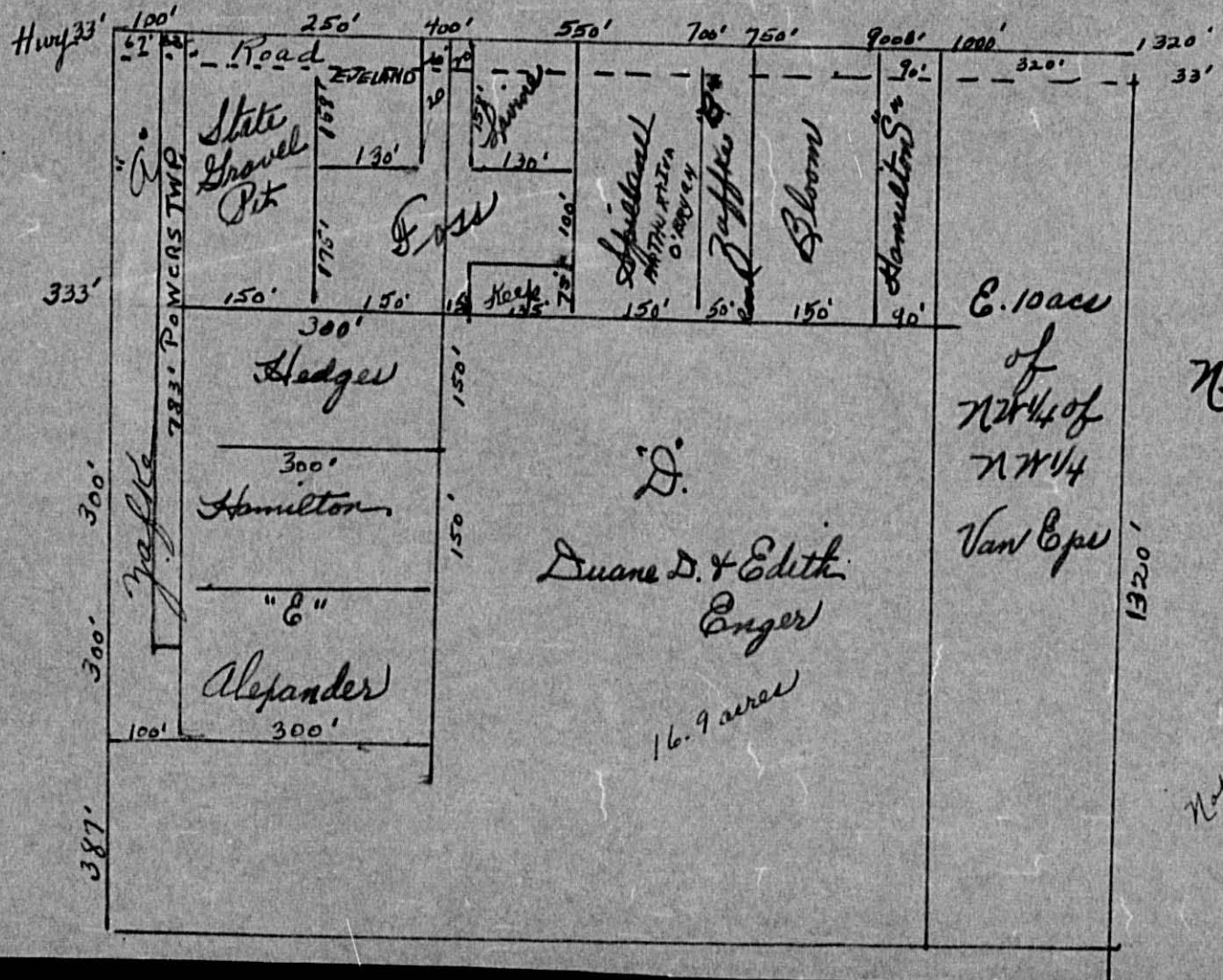
Hwy 33'
100'
250'
400'
550'
700'
750'
900'
1000'
1320'
Road
State Gravel Pit
Evelyn
163'
130'
175'
Fass
Spring
Shielaat
Zuffer
Bloom
Hamilton
Keep
150'
300'
Hedges
Hamilton
"E"
Alexander
Jaffe
783' POWERS TWP
333'
300'
387'
100'
D.
Duane D. & Edith Enger
16.9 acres
E. 10 acres of NW¼ of NW¼ of NW¼
Van Epps
1320'
N
NW¼ - NW¼
32-139-30
Not drawn to scale
checked w/ new map made
7-10-53

Assessment Roll and Tax List of Real Property in the Town of Powers, Cass County, Minnesota, for Taxes for the Year 1953.

Form 5CD (53) [illegible]

IN WHOSE NAME ASSESSED	TO WHOM TRANSFERRED	DESCRIPTION OF PROPERTY: SUBDIVISION	Sec. or Lot	Town or Block	Rge.	Number of Acres of Land: Acres	100ths	No. School District	Indicate Homestead Tax by Use	Indicate Agricultural Land by Use	TRUE AND FULL VALUATIONS: LAND Exclusive of Structures and Improvements	BUILDINGS and Other Structures	MACHINERY Permanently Attached to Real Estate	TOTAL True and Full Value	ASSESSED VALUATIONS: RURAL: Homestead Up to $4,000 20%	RURAL: Over $4,000 and Non-Homestead 33⅓%	ALL OTHER: Homestead Up to $4,000 25%	ALL OTHER: Over $4,000 and Non-Homestead 40%	MACHINERY Permanently Attached to Real Estate 33⅓%	TOTAL ASSESSED VALUE	Total Amount Value as Equalized by the Board of Review	FINAL EQUALIZED VALUE
						Dollars					Dollars	Dollars	Dollars	Dollars	Dollars	Dollars	Dollars	Dollars	Dollars	Dollars	Dollars	Dollars
Gerald & Bernedine Eveland		N 150' of W 130' of E 300' of W 550' of N ½ of NW¼ of NW¼				3	2	139	30		Incorporated Town or Incl. & page 36											
Claude & Mabel Nilhasm		Part of Govt Lot 1, Powers Bay Creek & part of Lake Shore									(See on Incl. & page 35)											
		SW¼ of NE¼																				
		SE¼ of NE¼																				
		NE¼ of NW¼																				
		NW¼ of NW¼																				
		SW¼ of NW¼																				
		SE¼ of NW¼																				
		NE¼ of SW¼																				
		NW¼ of SW¼																				
		SW¼ of SW¼																				
		SE¼ of SW¼																				
		NE¼ of SE¼																				
		NW¼ of SE¼																				
		SW¼ of SE¼																				
		SE¼ of SE¼																				

SOLD FOR TAXES	VALUATIONS BY SCHOOL DISTRICTS AS EQUALIZED BY DEPARTMENT OF TAXATION: District No.... Rate.... Mills	District No.... Rate.... Mills	District No.... Rate.... Mills	District No.... Rate.... Mills	District No.... Rate.... Mills	District No.... Rate.... Mills	Tax including State Homestead ....Mills	State Tax on Non-Homestead ....Mills	SPECIAL TAXES	TOTAL TAXES		PAID	WHEN PAID			Number of Receipt	March Settlement 1954	June Settlement 1954	Penalty	November Settlement 1954	Penalty	Collections to First Monday in January 1955	Penalty	Delinquent on First Monday in January 1955	Total Delinquent Tax and Penalty	REMARKS
	Dollars	Dollars	Dollars	Dollars	Dollars	Dollars	$ cts.	$ cts.	$ cts.	$ cts.			Month	Day	Year		$ cts.	$ cts.	$ cts.	$ cts.	$ cts.	$ cts.	$ cts.	$ cts.	$ cts.	
											1															
											2															
											3															
											4															
											5															
											6															
											7															
											8															
											9															
											10															
											11															
											12															
											13															
											14															
											15															
											16															
											17															
											18															
											19															
											20															

Point
Woodland
Spa-Holmes Beach
Horseshoe Beach
Inguy Beach
L. Sueto

Part of Lot 1 - 32-139-30

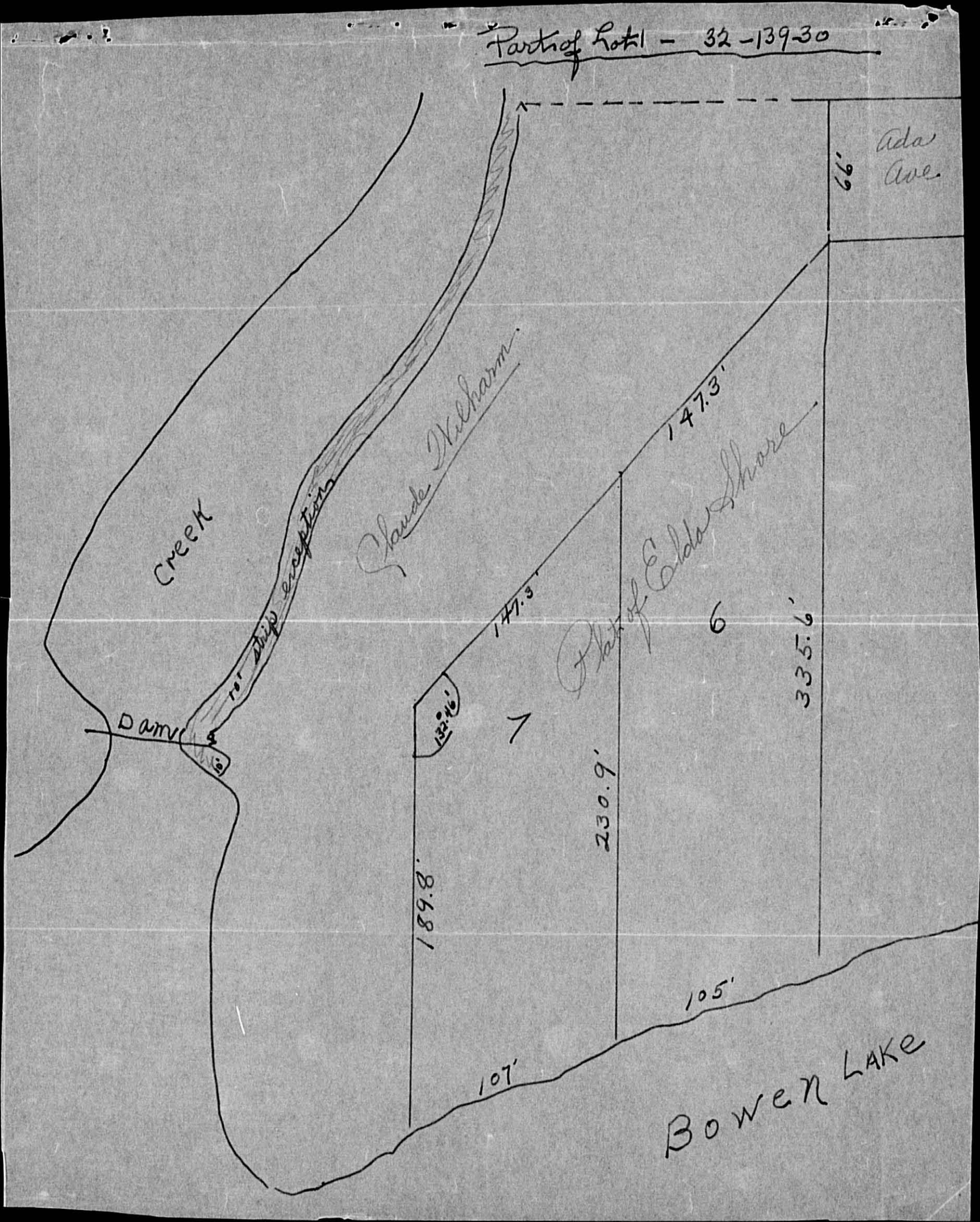

Assessment Roll and Tax List of Real Property in the Town of Powers, Cass County, Minnesota, for Taxes for the Year 1953.

Form 5CD (53) WILLIS-GUYE COMPANY, MINNEAPOLIS

	IN WHOSE NAME ASSESSED	TO WHOM TRANSFERRED	DESCRIPTION OF PROPERTY: SUBDIVISION	Sec. or Lot	Town or Block	Rng.	Number of Acres of Land: Acres	100ths	Inclusive Homestead Tax or No.	Inclusive Agricultural Tax or No.	TRUE AND FULL VALUATIONS: LAND Exclusive of Structures and Improvements	BUILDINGS and Other Structures	MACHINERY Permanently Attached to Real Estate	TOTAL True and Full Value	ASSESSED VALUATIONS: RURAL: Homestead Up to $4,000 20%	Over $4,000 and Non-Homestead 33⅓%	ALL OTHER: Homestead Up to $4,000 25%	Over $4,000 and Non-Homestead 40%	MACHINERY Permanently Attached to Real Estate 33⅓%	TOTAL ASSESSED VALUE	Total Assessed Value as Equalized by the Board of Review	FINAL EQUALIZED VALUE
											Dollars	Dollars	Dollars	Dollars	Dollars	Dollars	Dollars	Dollars	Dollars	Dollars	Dollars	Dollars
	Katherine & Verdie L. Blackford		NE¼ of NE¼ Lot 1	33	139	30	28	50		30	76											
2			NW¼ of NE¼																			
	Wm. & Marvel De Tuncq		SW¼ of NE¼ Lot 3				26	50		"												
4			SE¼ of NE¼																			
5																						
	" " "		NE¼ of NW¼ Lot 4				22			"												
7	" " "		NW¼ of NW¼				40			"												
	" " "		SW¼ of NW¼ Lot 5				19	50		Yes												
9	" " "		SE¼ of NW¼ Lot 6				36	20		No												
10																						
	" " "		NE¼ of SW¼ Lot 7				30	70		"												
12			NW¼ of SW¼																			
13	Francis J. & Etha Gardner Warner		~~SW¼ of SW¼~~																			
14	James & Hazel A. Hall		Lot 8 less S. 10 rods & less .47 acres				38	33		"												
15	Rodney A. & Grace M. Warner		~~Hiscoff~~ Part Lot 8				47			"												
16	Carl H. Falk		~~SE¼ of SW¼~~ Lot 2				19	25		"												
17	Wm. & Marvel De Tuncq		NW¼ of SE¼				40			"												
18	State of Minnesota		SW¼ of SE¼																			
19	State of Minnesota		SE¼ of SE¼																			
	Beulah & Flora & Chester E. Flora		S. 10 rods of Lot 8				5			Yes												
							306	45														

	SOLD FOR TAXES	VALUATIONS BY SCHOOL DISTRICTS AS EQUALIZED BY DEPARTMENT OF TAXATION: District No. ..... Rate ..... Mills	District No. ..... Rate ..... Mills	District No. ..... Rate ..... Mills	District No. ..... Rate ..... Mills	District No. ..... Rate ..... Mills	Tax including State Homestead ..... Mills	State Tax on Non-Homestead 4.4 Mills	SPECIAL TAXES	TOTAL TAXES
		Dollars	Dollars	Dollars	Dollars	Dollars	$ cts.	$ cts.	$ cts.	$ cts.
1		184					41 98	86		42 84
2										
3		29					6 62			6 62
4										
5										
6		68					15 52	32		15 84
7		101					23 04			23 04
8		543					123 90			123 90
9		71					16 20			16 20
10										
11		54					12 32			12 32
12										
13										
14	OLD FOR TAXES	75					17 12	34		17 46
15		211	Abst. 6334				48 14	98		49 12
16	OLD FOR TAXES	73					16 66	34		17 00
17		85					19 40	40		19 80
18										
19										
20		123 95-1 696 1617					28 06 368 96	324		28 06 392 20

	PAID	WHEN PAID: Month Day Year	Number of Receipt	March Settlement 1954	June Settlement 1954	Penalty	November Settlement 1954	Penalty	Collections to First Monday in January 1955	Penalty	Delinquent on First Monday in January 1955	Total Delinquent Tax and Penalty	REMARKS
				$ cts.	$ cts.	$ cts.	$ cts.	$ cts.	$ cts.	$ cts.	$ cts.	$ cts.	
1	PAID IN FULL	MAY 3 1 1954	11835		42 84								
2													
3	2nd Half Paid 1st Half Paid	OCT 30 1954 MAY 1 4 1954	16717 5340		3 31		3 31						
4													
5													
6	2nd Half Paid 1st Half Paid	OCT 30 1954 MAY 1 4 1954			7 92		7 92						
7	2nd Half Paid	OCT 30 1954			11 52		11 52						
8	2nd Half Paid 1st Half Paid	OCT 30 1954 MAY 1 4 1954	6014 5340		61 95		61 95						
9	2nd Half Paid 1st Half Paid	OCT 30 1954 MAY 1 4 1954			8 10		8 10						
10													
11	2nd Half Paid 1st Half Paid	OCT 30 1954 MAY 1 4 1954			6 16		6 16						
12													
13													
14	Balance Paid Part Paid	OCT 30 1954 MAY 5 1954	17468 8677		7 76		9 70						
15	Balance Paid 2nd Half Paid	OCT 30 1954 JUL 2 9 1954	16831 13345				5 44 24 56	98				18 62	Abated
16											17 00		
17	2nd Half Paid 1st Half Paid	OCT 30 1954 MAY 1 4 1954	6014 5340		9 90		9 90						
18													
19													
20	Balance Paid Part Paid	OCT 21 1954 MAY 3 1 1954	13970 11854		14 06		14 00						
					123 52		163 06				17 00		

Assessment Roll and Tax List of Real Property in the Town of Powers, Cass County, Minnesota, for Taxes for the Year 1953.

Form 5CD (51) MILLER-DUNN COMPANY, MINNEAPOLIS

	IN WHOSE NAME ASSESSED	TO WHOM TRANSFERRED		DESCRIPTION OF PROPERTY: SUBDIVISION	Sec. or Lot	Town or Block	Rg.	Number of Acres of Land: Acres	100ths	Indust. Homestead Tax w. ha.	Indust. Agricultural Tax w. ha.	Sch. & School District	TRUE AND FULL VALUATIONS: LAND Exclusive of Structures and Improvements	BUILDINGS and Other Structures	MACHINERY Permanently Attached to Real Estate	TOTAL True and Full Value	ASSESSED VALUATIONS: RURAL: Homestead Up to $4,000 20%	RURAL: Over $4,000 and Non-Homestead 33⅓%	ALL OTHER: Homestead Up to $4,000 25%	ALL OTHER: Over $4,000 and Non-Homestead 40%	MACHINERY Permanently Attached to Real Estate 33⅓%	TOTAL ASSESSED VALUE	Total Assessed Value as Equalized by the Board of Review	FINAL EQUALIZED VALUE
								Acres	100ths				Dollars	Dollars	Dollars	Dollars	Dollars	Dollars	Dollars	Dollars	Dollars	Dollars	Dollars	Dollars
	Lyle & Jessie Coffland		1	NE¼ of NE¼	34	139	30	40		30	No													
	Robert W. & Clara G. Kunde		2	NW¼ of NE¼				40			Yes													
	" " "		3	SW¼ of NE¼				40			"													
	Alfred J. & Carroll A. Parker		4	SE¼ of NE¼				40			No													
	W. Harold & Ruth A. West		5	2 X 775' of S 160' of Lot 2				2.85			"													
	Waldo E. & Emmy M. Luebbers		6	NE¼ of NW¼				40			"													
	" " "		7	NW¼ of NW¼ – Lot 1				35.60			"													
	L. Frank & Lillie M. Wilson			Lot 2 ~~SW¼ of NW¼~~ 775' of S 160' & less 170' x 745'				25.05			"													
	Robert W. & Clara Kunde		9	SE¼ of NW¼				40			Yes													
9	Harry L., Mary A., Steven L. & Maynard Harrington		10	120' x 745' of Lot 2				2.05			No													
	Carroll & Alfreda J. Parker		11	NE¼ of SW¼				40			"													
	Earl H. & Sveal O. Falk		12	~~NW¼ of SW¼~~ Lot 3				35.70			"													
	State of Minnesota		13	SW¼ of SW¼																				
	State of Minnesota		14	SE¼ of SW¼																				
			15																					
	Juanita L. Riley		16	NE¼ of SE¼				40			"													
	Alfreda J. & Carroll A. Parker		17	NW¼ of SE¼				40			"													
	State of Minnesota		18	SW¼ of SE¼																				
	State of Minnesota		19	SE¼ of SE¼																				
			20																					
								461.25																

	SOLD FOR TAXES	VALUATIONS BY SCHOOL DISTRICTS AS EQUALIZED BY DEPARTMENT OF TAXATION: District No. ..... Rate ..... Mills	District No. ..... Rate ..... Mills	District No. ..... Rate ..... Mills	District No. ..... Rate ..... Mills	District No. ..... Rate ..... Mills	Tax including State Homestead ..... Mills	State Tax on Non-Homestead ..... Mills	SPECIAL TAXES	TOTAL TAXES		PAID	WHEN PAID: Month Day Year	Number of Receipt	March Settlement 1954	June Settlement 1954	Penalty	November Settlement 1954	Penalty	Collections to First Monday in January 1955	Penalty	Delinquent on First Monday in January 1955	Total Delinquent Tax and Penalty	REMARKS
		Dollars	Dollars	Dollars	Dollars	Dollars	$ cts.	$ cts.	$ cts.	$ cts.					$ cts.	$ cts.	$ cts.	$ cts.	$ cts.	$ cts.	$ cts.	$ cts.	$ cts.	
1	SOLD FOR TAXES	171					39.02	80		39.82	1											39.82		
2		~~H~~ 76					17.34			17.34	2	1st Half Paid 2nd Half Paid	SEP 15 1954 MAY 24 1954	13344 7038		8.67		8.67						
3		~~H~~ 189					43.12			43.12	3	1st Half Paid 2nd Half Paid	SEP 15 1954 MAY 24 1954			21.56		21.56						
4		137					31.26	64		31.90	4	2nd Half Paid 1st Half Paid	OCT 30 1954 MAY 18 1954	14670 6128		15.95		15.95						
5		168					38.34	78		39.12	5	PAID IN FULL	MAY 31 1954	11855		39.12								
6		209					47.70	98		48.68	6	2nd Half Paid 1st Half Paid	OCT 7 1954 MAY 21 1954	11537		24.34		24.34						
7		128					29.20	60		29.80	7	2nd Half Paid 1st Half Paid	OCT 7 1954 MAY 21 1954	13715		14.90		14.90						
8		60					13.70	28		13.98	8	PAID IN FULL	APR 9 1954	5862		13.98								
9		~~H~~ 70					15.98			15.98	9	2nd Half Paid 1st Half Paid	SEP 15 1954 MAY 24 1954	13344 7038		7.99		7.99						
10		44					10.04	20		10.24	10	PAID IN FULL	FEB 22 1954	4443	10.24									
11		146					33.32	68		34.00	11	2nd Half Paid 1st Half Paid	OCT 30 1954 MAY 18 1954	14670 6128		17.00		17.00						
12	SOLD FOR TAXES	102					23.28	48		23.76	12											23.76		
13											13													
14											14													
15											15													
16		113					25.78	52		26.30	16	Balance Paid 1st Half Paid	DEC 6 1954 MAY 24 1954	15385 13824		13.15				13.15	1.69			
17		254					57.96	118		59.14	17	2nd Half Paid 1st Half Paid	OCT 30 1954 MAY 18 1954	14670 6128		29.57		29.57						
18											18													
19											19													
20											20													
		~~H~~ 335 1532 1867					426.04	7.14		433.18					10.24	306.23		137.95		13.15		63.58		

Assessment Roll and Tax List of Real Property in the Town of Towers, Cass County, Minnesota, for Taxes for the Year 1953.

Form 5CD (51) [illegible]

	IN WHOSE NAME ASSESSED	TO WHOM TRANSFERRED	DESCRIPTION OF PROPERTY: SUBDIVISION	Sec. or Lot	Town or Block	Rng.	Number of Acres of Land: Acres	100ths	Indicate Homestead Tax w No	Indicate Rural Tax w No	School District	TRUE AND FULL VALUATIONS: LAND Exclusive of Structures and Improvements	BUILDINGS and Other Structures	MACHINERY Permanently Attached to Real Estate	TOTAL True and Full Value	ASSESSED VALUATIONS: RURAL: Homestead Up to $4,000 20%	RURAL: Over $4,000 and Non-Homestead 33⅓%	ALL OTHER: Homestead Up to $4,000 25%	ALL OTHER: Over $4,000 Homestead 40%	ALL OTHER: MACHINERY Permanently Attached to Real Estate 33⅓%	TOTAL ASSESSED VALUE	Total Assessed Value as Equalized by the Board of Review	FINAL EQUALIZED VALUE
							Acres	100ths				Dollars	Dollars	Dollars	Dollars	Dollars	Dollars	Dollars	Dollars	Dollars	Dollars	Dollars	Dollars
1	Helen Snodgrass		Lots 1 & 2 of ~~N.E. ¼ of N.E. ¼~~ Lot 8	35	139	30	40		Yes														
2	Wm H & Emma V. Cadner		~~N.W. ¼ of N.E. ¼~~ Lot 7				55	35	"														
3			~~S.W. ¼ of N.E. ¼~~																				
4	" " "		~~N.1725 acres of S.E. ¼ of N.E. ¼~~ of Lot 8				17	25	"														
5																							
6	State of Minnesota		~~N.E. ¼ of N.W. ¼~~ Lot 1																				
7	Lyle & Jessie Koffland		N.W. ¼ of N.W. ¼ Lot 2				39	35	No														
8	State of Minnesota		S.W. ¼ of N.W. ¼ Lot 3																				
9	Ada E. Miller		S.E. ¼ of N.W. ¼ Lot 6				15	05	"														
10																							
11	State of Minnesota		~~N.E. ¼ of S.W. ¼~~ Lot 5																				
12	State of Minnesota		N.W. ¼ of S.W. ¼ Lot 4																				
13	State of Minnesota		S.W. ¼ of S.W. ¼																				
14			S.E. ¼ of S.W. ¼																				
15																							
16	James & Greg. Kidd		N.E. ¼ of S.E. ¼				40		Yes														
17	State of Minnesota		N.W. ¼ of S.E. ¼																				
18	Chester C. Jones		S.W. ¼ of S.E. ¼				40		No														
19	Virgil J. & Grace Alexander		S.E. ¼ of S.E. ¼				40		Yes														
20																							
							287																

	SOLD FOR TAXES	VALUATIONS BY SCHOOL DISTRICTS AS EQUALIZED BY DEPARTMENT OF TAXATION: District No. ..... Rate ..... Mills	District No. ..... Rate ..... Mills	District No. ..... Rate ..... Mills	District No. ..... Rate ..... Mills	District No. ..... Rate ..... Mills	Tax including State Homestead .....Mills	State Tax on Non-Homestead 4.46 Mills	SPECIAL TAXES	TOTAL TAXES		PAID	WHEN PAID Month Day Year	Number of Receipt	March Settlement 1954	June Settlement 1954	Penalty	November Settlement 1954	Penalty	Collections to First Monday in January 1955	Penalty	Delinquent on First Monday in January 1955	Total Delinquent Tax and Penalty	REMARKS
		Dollars	Dollars	Dollars	Dollars	Dollars	Dollars	$ cts.	$ cts.	$ cts.					$ cts.	$ cts.	$ cts.	$ cts.	$ cts.	$ cts.	$ cts.	$ cts.	$ cts.	
1		4 42					958			958	1	2nd Half Paid	OCT 21 1954	11242		479		479						
2		4 97					22 14			2214	2	1st Half Paid	MAY 31 1954	11856		11 07						11 07	12 18	
3											3													
4			4 82				20 76			20 76	4	1st Half Paid	MAY 31 1954	11856		1038						1038	1142	
5											5													
6											6													
7	SOLD FOR TAXES	99					22 60	46		23 06	7											23 06		
8											8													
9		55					12 56	26		12 82	9	PAID IN FULL	MAY 13 1954	5326		1282								
10											10													
11											11													
12											12													
13											13													
14											14													
15											15													
16	SOLD FOR TAXES	4 59					13 46			13 46	16	PAID IN FULL	MAY 31 1954	7715		1346								
17											17													
18	SOLD FOR TAXES	85					19 40	40		19 80	18											19 80		
19	SOLD FOR TAXES	4 53					12 10			12 10	19											12 10		
20											20													
		4 251	# 82 = 333				2876																	
		239	= 239				111 84	112		133 72						5282		479				7641		
		490	82 = 572				132 60																	

Lake Point | Woodland | Bass Hollows Beach | Thorsgaard Beach | Lavery Beach | St. Stanislaus

Assessment Roll and Tax List of Real Property in the Town of Rivers, Cass County, Minnesota, for Taxes for the Year 1953.

Form 5CD (53) WILLIS-DUNN PRINT, MINNEAPOLIS

	In Whose Name Assessed	To Whom Transferred	Description of Property: Subdivision	Sec. or Lot	Town or Block	Rng.	Number of Acres of Land: Acres	Hdths	Sec. School District	Indicate Homestead Tax or No	Indicate Agricultural Tax or No	True and Full Valuations: Land Exclusive of Structures and Improvements (Dollars)	Buildings and Other Structures (Dollars)	Machinery Permanently Attached to Real Estate (Dollars)	Total True and Full Value (Dollars)	Assessed Valuations: Rural: Homestead Up to $4,000 20% (Dollars)	Rural: Over $4,000 and Non-Homestead 33⅓% (Dollars)	All Other: Homestead Up to $4,000 25% (Dollars)	All Other: Over $4,000 and Non-Homestead 40% (Dollars)	All Other: Machinery Permanently Attached to Real Estate 33⅓% (Dollars)	Total Assessed Value (Dollars)	Total Assessed Value as Equalized by the Board of Review (Dollars)	Final Equalized Value (Dollars)
1	State of Minnesota		NE¼ of NE¼				36	139.30															
2	State of Minnesota		~~NW¼ of NE¼~~ Lot 5																				
3	State of Minnesota		~~SW¼ of NE¼~~ Lot 4																				
4	State of Minnesota		SE¼ of NE¼																				
5																							
6			NE¼ of NW¼																				
7			NW¼ of NW¼																				
8	Harry & Helen Snodgrass		~~SW¼ of NW¼~~ Lot 1					45.80		yes													
9			SE¼ of NW¼																				
10																							
11	" " "		~~NE¼ of SW¼~~ Lot 2					28.50		"													
12	" " "		NW¼ of SW¼					40		"													
13	Edward Kuether		SW¼ of SW¼					40		"													
14	State of Minnesota		SE¼ of SW¼					~~40~~		"													
15																							
16	State of Minnesota		NE¼ of SE¼																				
17	State of Minnesota		~~NW¼ of SE¼~~ Lot 3																				
18	State of Minnesota		SW¼ of SE¼																				
19	State of Minnesota		SE¼ of SE¼																				
20																							
								194.30															

	Sold for Taxes	Valuations by School Districts as Equalized by Department of Taxation: District No. ..... Rate ..... Mills	District No. 130 Rate 63.4 Mills	District No. ..... Rate ..... Mills	District No. ..... Rate ..... Mills	District No. ..... Rate ..... Mills	Tax including State Homestead ..... Mills	State Tax on Non-Homestead 44 Mills	Special Taxes	Total Taxes		Paid	When Paid	Number of Receipt	March Settlement 1954	June Settlement 1954	Penalty	November Settlement 1954	Penalty	Collections to First Monday in January 1955	Penalty	Delinquent on First Monday in January 1955	Total Delinquent Tax and Penalty	Remarks
		Dollars	Dollars	Dollars	Dollars	Dollars	Dollars	$ cts.	$ cts.	$ cts.			Month Day Year		$ cts.	$ cts.	$ cts.	$ cts.	$ cts.	$ cts.	$ cts.	$ cts.	$ cts.	
1											1													
2											2													
3											3													
4											4													
5											5													
6											6													
7											7													
8		#197			4496					44.96	8	2nd Half Paid 1st Half Paid	OCT 21 1954 MAY 31 1954	4292 11858		22.48		22.48						
9											9													
10											10													
11		#30			684					68.4	11	2nd Half Paid 1st Half Paid	OCT 21 1954 MAY 31 1954	4292 11858		34.2		34.2						
12		#80			1826					182.6	12	2nd Half Paid 1st Half Paid	OCT 21 1954 MAY 31 1954			91.3		91.3						
13		85			1940		40			198.0	13	PAID IN FULL	MAY 31 1954	11859		198.0								Paid Under Protest
14											14													
15											15													
16											16													
17											17													
18											18													
19											19													
20											20													
		#307 65 242			8946		40			894.6						542.3		353.3						

Pine Point
Woodland
Bass Lake Beach
Horseshoe Beach
Fairy Beach
Pt Stone

Assessment Roll and Tax List of Real Property in the Town of Bowers

Cass County, Minnesota, for Taxes for the Year 1953.

Form 5CD (53) WILLIS-GUTE COMPANY, MINNEAPOLIS

	IN WHOSE NAME ASSESSED	TO WHOM TRANSFERRED	DESCRIPTION OF PROPERTY: SUBDIVISION	Sec. or Lot	Town or Block	Rng.	Number of Acres of Land: Acres	Number of Acres of Land: 100ths	No. School District	Indicate Homestead Tax or No	Indicate Agricultural Tax or No	TRUE AND FULL VALUATIONS: LAND Exclusive of Structures and Improvements (Dollars)	BUILDINGS and Other Structures (Dollars)	MACHINERY Permanently Attached to Real Estate (Dollars)	TOTAL True and Full Value (Dollars)	ASSESS: RURAL: Homestead Up to $4,000 20% (Dollars)	RURAL: Over $4,000 and Non-Homestead 33⅓% (Dollars)	ALL O: Homestead Up to $4,000 25% (Dollars)
1			N E ¼ of N E ¼															
2			N W ¼ of N E ¼															
3			S W ¼ of N E ¼															
4			S E ¼ of N E ¼															
5																		
6			N E ¼ of N W ¼															
7			N W ¼ of N W ¼															
8			S W ¼ of N W ¼															
9			S E ¼ of N W ¼															
10																		
11			N E ¼ of S W ¼															
12			N W ¼ of S W ¼															
13			S W ¼ of S W ¼															
14			S E ¼ of S W ¼															
15																		
16			N E ¼ of S E ¼															
17			N W ¼ of S E ¼															
18			S W ¼ of S E ¼															
19			S E ¼ of S E ¼															
20																		

	Tax including State Homestead .....Mills ($ cts.)	State Tax on Non-Homestead .....Mills ($ cts.)	SPECIAL TAXES ($ cts.)	TOTAL TAXES ($ cts.)	PAID	WHEN PAID: Month	Day	Year	Number of Receipt	March Settlement 1954 ($ cts.)	June Settlement 1954 ($ cts.)	Penalty ($ cts.)	November Settlement 1954 ($ cts.)	Penalty ($ cts.)	Collections to First Monday in January 1955 ($ cts.)	Penalty ($ cts.)	Delinquent on First Monday in January 1955 ($ cts.)	Total Delinquent Tax and Penalty ($ cts.)	REMARKS
1																			
2																			
3																			
4																			
5																			
6																			
7																			
8																			
9																			
10																			
11																			
12																			
13																			
14																			
15																			
16																			
17																			
18																			
19																			
20																			

Hillers Point
Woodland
Pen-Wines Beach
Horseshoe Beach
Jury Beach
Ft. Steno

PAGES 42 THRU 46 BLANK

Assessment Roll and Tax List of Real Property in the Town of Bowen, Cass County, Minnesota, for Taxes for the Year 1953.

Form SC (53) MILLER-DUTTON COMPANY, MINNEAPOLIS

	IN WHOSE NAME ASSESSED	TO WHOM TRANSFERRED	DESCRIPTION OF PROPERTY: SUBDIVISION	Sec. or Lot	Town or Block	Rg.	Number of Acres of Land: Acres	100ths	School District	Individual Assessed Tax Yes or No	Individual Assessed Tax Yes or No	TRUE AND FULL VALUATIONS: LAND Exclusive of Structures Improvements	BUILDINGS and Other Structures	MACHINERY Permanently Attached to Real Estate	TOTAL True and Full Value	ASSESSED VALUATIONS: RURAL: Homestead Up to $4,000 20%	RURAL: Over $4,000 and Non-Homestead 33⅓%	ALL OTHER: Homestead Up to $4,000 25%	ALL OTHER: Over $4,000 Non-Homestead 40%	MACHINERY Permanently Attached to Real Estate 33⅓%	TOTAL ASSESSED VALUE	Total Assessed Value as Equalized by the Board of Review	FINAL EQUALIZED VALUE
			Miller's Point																				
			Part of Lot 4 (See 27-139-30)																				
	Frank E. & Florence W. Faulks			1					1-34														
									1-70														
	Victor S. & Ramona M. Davis	" "	S. 80¼' of Lot	2						"													
	" "	" "	N. 66⅔' of	3						"													
	Richard A. & Irene M. Miller		S. 66⅔' of	4						"													
	Hattie E. Weston		S. 33⅓' of Lot 5 N. 33⅓' of	4						"													
	Luella & R. W. DeMarce			5						"													
	Jay Canby			6						"													
	Fred O. & Jessie H. Lorenz			7						"													
	" "	"		8						"													
	" "	"		9						"													
	" "	"		10						"													
	" "	"		11						"													
	" "	"		12						"													
	" Jesse B. & Mattie B. Thompson	"		13						"													
	~~Chas. J. Thomas~~			14						"													
				15																			
				16																			
				17																			
				18																			
				19																			
				20																			

VALUATIONS BY SCHOOL DISTRICTS AS EQUALIZED BY DEPARTMENT OF TAXATION

	SOLD FOR TAXES	District No. ..... Rate ..... Mills	District No. ..... Rate ..... Mills	District No. 1-34 Rate 9.3 Mills	District No. 1-70 Rate 9.3 Mills	District No. ..... Rate ..... Mills	District No. ..... Rate ..... Mills	Tax Including State Homestead ..... Mills	State Tax on Non-Homestead 4.6 Mills	SPECIAL TAXES	TOTAL TAXES	PAID	WHEN PAID Month Day Year	Number of Receipt	March Settlement 1954	June Settlement 1954	Penalty	November Settlement 1954	Penalty	Collections to First Monday in January 1955	Penalty	Delinquent on First Monday in January 1955	Total Delinquent Tax and Penalty	REMARKS
		Dollars	Dollars	Dollars	Dollars	Dollars	Dollars	$ cts.	$ cts.	$ cts.	$ cts.						$ cts.	$ cts.	$ cts.	$ cts.	$ cts.	$ cts.	$ cts.	
1				202				51.14	94		52.08	1 PAID IN FULL	MAY 14 1954	5330		52.08								
2				112				28.36	52		28.88	2 PAID IN FULL	MAY 31 1954	11871		28.88								
3				14				3.54	06		3.60	3 PAID IN FULL	MAY 31 1954	11872		3.60								
4	SOLD FOR TAXES			14				3.54	06		3.60	4										3.60	3.96	
5				106				26.84	50		27.34	5 PAID IN FULL	FEB 2 1954	1265	27.34									
6				76				19.24	36		19.60	6 PAID IN FULL	MAY 14 1954	5337		19.60								
7				76				19.24	36		19.60	7 PAID IN FULL	JAN 29 1954	835	19.60									
8				26				6.58	12		6.70	8 2nd Half Paid	OCT 30 1954											
												1st Half Paid	MAY 31 1954											
9				179				45.32			45.32	9 1st Half Paid	MAY 31 1954											
10				26				6.58	12		6.70	10 2nd Half Paid	OCT 30 1954											
												1st Half Paid	MAY 31 1954	11863		39.41		39.41						
11				26				6.58	12		6.70	11 2nd Half Paid	OCT 30 1954	14672										
												1st Half Paid	MAY 31 1954											
12				26				6.58	12		6.70	12 2nd Half Paid	OCT 30 1954											
												1st Half Paid	MAY 31 1954											
13				26				6.58	12		6.70	13 2nd Half Paid	OCT 30 1954											
												1st Half Paid	MAY 31 1954											
14				196				49.62	92		50.54	14 PAID IN FULL	MAY 31 1954	11874		50.54								
15												15												
16												16												
17												17												
18												18												
19												19												
20												20												
				~~179~~ 986 1165				29.74	432		284.06				46.94	194.11		39.41				3.60		

Assessment Roll and Tax List of Real Property in the Town of Pavers, Cass County, Minnesota, for Taxes for the Year 1953.

Form SC (53) [illegible]

In whose name assessed	To whom transferred	Description of property: Subdivision	Sec. or Lot	Town or Block	Rng.	Number of Acres of Land (Acres)	Indicate Homestead by Yes or No	Indicate Agricultural by Yes or No	School District	True and Full Valuations: Land Exclusive of Structures and Improvements (Dollars)	Buildings and Other Structures (Dollars)	Machinery Permanently Attached to Real Estate (Dollars)	Total True and Full Value (Dollars)	Assessed Valuations: Rural: Homestead Up to $4,000 20% (Dollars)	Rural: Over $4,000 Non-Homestead 33⅓% (Dollars)	All Other: Homestead Up to $4,000 25% (Dollars)	All Other: Over $4,000 Non-Homestead 40% (Dollars)	Machinery Permanently Attached to Real Estate 33⅓% (Dollars)	Total Assessed Value (Dollars)	Total Assessed Value as Equalized by the Board of Review (Dollars)	Final Equalized Value (Dollars)
		Woodland Lots 5 (Sec 27-139-30)																			
Dola Falk		1	1						#30												
" "		2	2						"												
" "		3	3						"												
Arthur Falk		4	4						"												
Glen L. & Virginia E. Wickliff		5	5						Gle												
" " "		6	6						"												
Frederick J. & Nellie Meier		7	7						No												
Emma A. Fuller		8	8						"												
Everett A. Reynolds		9	9						"												
" "		10	10						"												
Raymond H. Peterson		11	11						"												
E. F. Foster		12	12						"												
Lizzie M. Wilson		13	13						"												
		14																			
		15																			
		16																			
		17																			
		18																			
		19																			
		20																			

Valuations by School Districts as Equalized by Department of Taxation

Sold for Taxes	District No. ..... Rate ..... Mills (Dollars)	District No. ..... Rate ..... Mills (Dollars)	District No. 38 Rate 22 Mills (Dollars)	District No. ..... Rate ..... Mills (Dollars)	District No. ..... Rate ..... Mills (Dollars)	District No. ..... Rate ..... Mills (Dollars)	Tax including State Homestead ..... Mills ($ cts.)	State Tax on Non-Homestead 4.4 Mills ($ cts.)	Special Taxes ($ cts.)	Total Taxes ($ cts.)
			22				5.58	10		5.68
			72				18.22	34		18.56
			22				5.58	10		5.68
			22				5.58	10		5.68
			4 251				63.54			63.54
			4 13				3.30			3.30
			142				35.96	66		36.62
			202				51.14	94		52.08
			142				35.96	66		36.62
			22				5.58	10		5.68
			102				25.82	48		26.30
			222				56.20	104		57.24
			262				66.34	122		67.56
			← 204							
			1222				378.82	5.94		384.56
			1496							

	Paid	When paid: Month	Day	Year	Number of Receipt	March Settlement 1954 ($ cts.)	June Settlement 1954 ($ cts.)	Penalty ($ cts.)	November Settlement 1954 ($ cts.)	Penalty ($ cts.)	Collections to First Monday in January 1953 ($ cts.)	Penalty ($ cts.)	Delinquent on First Monday in January 1955 ($ cts.)	Total Delinquent Tax and Penalty ($ cts.)	Remarks
1	PAID IN FULL	MAY 31		1954	11871		24.24	—							
2	PAID IN FULL	MAY 31		1954											
3	PAID IN FULL	MAY 31		1954	11870		11.36	—							
4	PAID IN FULL	MAY 31		1954											
5	PAID IN FULL	MAY 25		1954	7024		66.86	—							
6	PAID IN FULL	MAY 25		1954											
7	PAID IN FULL	MAY 31		1954	5328		36.62	—							
8	PAID IN FULL	FEB 8		1954	1154	52.08									
9	PAID IN FULL	MAY 31		1954			36.62	—							
10	PAID IN FULL	MAY 31		1954	10622		5.68	—							
11	PAID IN FULL	JUL 21		1954	11064				26.30	— 53					
12	PAID IN FULL	MAY 14		1954	5336		57.24	—							
13	PAID IN FULL	APR 9		1954	5082		67.56	—							
14															
15															
16															
17															
18															
19															
20						52.08	384.56		26.30						

Assessment Roll and Tax List of Real Property in the Town of Pineva, Cass County, Minnesota, for Taxes for the Year 1953.

Form SC (53) 30,000-5/53 Stamp, 500,000/53

	In Whose Name Assessed	To Whom Transferred	Description of Property: Subdivision	Sec. or Lot	Town or Block	Rng.	Number of Acres of Land: Acres	100ths	Indicate Homestead Tax on Ho	Indicate Agricultural Tax on Ag	School District	True and Full Valuations: Land Exclusive of Structures and Improvements	Buildings and Other Structures	Machinery Permanently Attached to Real Estate	Total True and Full Value	Assessed Valuations: Rural: Homestead Up to $4,000 20%	Rural: Over $4,000 and Non-Homestead 33⅓%	All Other: Homestead Up to $4,000 25%	All Other: Over $4,000 and Non-Homestead 40%	Machinery Permanently Attached to Real Estate 33⅓%	Total Assessed Value as Equalized by the Board of Review	Final Equalized Value
												Dollars	Dollars	Dollars	Dollars	Dollars	Dollars	Dollars	Dollars	Dollars	Dollars	Dollars
1	Jessie B. & Mattie B. Thompson		Des Moines Beach Part of Lot 3 Sec. 27-139-30	1						No												
2	~~Chas. J. Lund~~			2						"												
3	Marie M. & John Spillane			3						"												
4	" " "			4						"												
5	" " "			5						"												
6	" " "			6						"												
7	H. L. & Margaret Brightop			7						"												
8	" " "			8						"												
9	Herbert H. & Mary R. Cartwright			9						"												
10	" " "			10						"												
11	Arthur J. & Ella Allen			11						Yes												
12	" " "			12						"												
13	" " "			13						"												
14	~~John & Marie M. Spillane~~	Ann & Harry Olson		14						No												
15	" John & Marie W. Spillane			15						"												
16	" " "			16						"												
17	John Asche Sr. & Kate Asche			17						"												
18	L. L. & Marine L. Griffiths			18						"												
19	" " "			19						"												
20	Lee Greene & Katherine Greene			20						"												

Valuations by School Districts as Equalized by Department of Taxation

	District No. ..... Rate ..... Mills	District No. ..... Rate ..... Mills	District No. ..... Rate ..... Mills	District No. ..... Rate ..... Mills	District No. ..... Rate ..... Mills	District No. ..... Rate ..... Mills	Tax including State Homestead ..... Mills	State Tax on Non-Homestead 4.404 Mills	Special Taxes	Total Taxes		Paid	When Paid: Month	Day	Year	Number of Receipt	March Settlement 1954	June Settlement 1954	Penalty	November Settlement 1954	Penalty	Collections to First Monday in January 1955	Penalty	Delinquent on First Monday in January 1955	Penalty	Total Delinquent Tax and Penalty	Remarks
	Dollars	Dollars	Dollars	Dollars	Dollars	Dollars	$ cts.	$ cts.	$ cts.	$ cts.							$ cts.	$ cts.	$ cts.	$ cts.	$ cts.	$ cts.	$ cts.	$ cts.	$ cts.	$ cts.	
1		17					388	08		396	1	PAID IN FULL	MAY 31	1954		1874		396									
2		17					388	08		396	2	PAID IN FULL	MAY 31	1954				396									
3		17					388	08		396	3	1st Half Paid 2nd Half Paid	MAY 13 OCT 30	1954 1954		5822 14674		198		198							
4		17					388	08		396	4	1st Half Paid 2nd Half Paid	MAY 13 OCT 30	1954 1954		5822 14674		198		198							
5		17					388	08		396	5	1st Half Paid 2nd Half Paid	MAY 13 OCT 30	1954 1954		5822 14674		198		198							
6		17					388	08		396	6	1st Half Paid 2nd Half Paid	MAY 13 OCT 30	1954 1954		5822 14674		198		198							
7		161					3674	76		3750	7	PAID IN FULL	MAY 13	1954		5820		3750									
8		45					1026	20		1046	8	PAID IN FULL	MAY 13	1954				1046									
9		53					1210	24		1234	9	PAID IN FULL	MAY 31	1954		1822		1230									
10		17					388	08		396	10	PAID IN FULL	MAY 31	1954													
11		87					1986			1986	11	PAID IN FULL	MAY 31	1954		2794		1986									
12		7					160			160	12	PAID IN FULL	MAY 31	1954				160									
13		7					160			160	13	PAID IN FULL	MAY 31	1954				160									
14		11					252	06		258	14	PAID IN FULL	MAY 31	1954		1875		258									
15		11					252	06		258	15	1st Half Paid 2nd Half Paid	MAY 13 OCT 30	1954 1954		5822 14674		129		129							
16		11					252	06		258	16	1st Half Paid 2nd Half Paid	MAY 13 OCT 30	1954 1954		5822 14674		129		129							
17		11					252	06		258	17	PAID IN FULL	JUL 6	1954		1907				258	05						
18		11					252	06		258	18	PAID IN FULL	MAY 31	1954		1822		516									
19		11					252	06		258	19	PAID IN FULL	MAY 31	1954													
20							1572	28		1572	20	PAID IN FULL	MAY 31	1954		1876		1572									
	101	61					15 44																				
	444	61					12444	240		14228								12920		1308							
	545	61					13988																				

Form SC (53) MILLER-BATE BINDERY, MINNEAPOLIS

Assessment Roll and Tax List of Real Property in the Town of Powers, Cass County, Minnesota, for Taxes for the Year 1953.

	IN WHOSE NAME ASSESSED	TO WHOM TRANSFERRED	DESCRIPTION OF PROPERTY: SUBDIVISION	Sec. or Lot	Town or Block	Rng.	Number of Acres of Land: Acres	100ths	No. School District	Indicate Homestead Yes or No	Indicate Agricultural Yes or No	TRUE AND FULL VALUATIONS: LAND Exclusive of Structures and Improvements	BUILDINGS and Other Structures	MACHINERY Permanently Attached to Real Estate	TOTAL True and Full Value	ASSESSED VALUATIONS: RURAL: Homestead Up to $4,000 20%	RURAL: Over $4,000 and Non-Homestead 33⅓%	ALL OTHER: Homestead Up to $4,000 25%	ALL OTHER: Over $4,000 and Non-Homestead 40%	MACHINERY Permanently Attached to Real Estate 33⅓%	TOTAL ASSESSED VALUE	Total Assessed Value as Equalized by the Board of Review	FINAL EQUALIZED VALUE
							Acres	100ths				Dollars	Dollars	Dollars	Dollars	Dollars	Dollars	Dollars	Dollars	Dollars	Dollars	Dollars	Dollars
1	~~Edward A. Lutz~~	Freeman E. Smith	Des Moines Beach	21					Not 30	No													
2	~~Mrs. Wm. Cummings~~	Freeman E. Smith		22						"													
3	~~John Cummings~~	Freeman Smith		23						"													
4	Kenneth Dann			24						"													
5	~~R. J. Powers~~	Gladys Gefflane (Gaylord Patterson)		25	(29 acres)					"													
6	John & Mary D. Gefflane			26	less N.67'					"													
7	~~Charles H. Lund~~	~~Jessie B.~~ Mattie B. Thompson		N.67' of 26						"													
8																							
9																							
10																							
11																							
12																							
13																							
14																							
15																							
16																							
17																							
18																							
19																							
20																							

	SOLD FOR TAXES	VALUATIONS BY SCHOOL DISTRICTS AS EQUALIZED BY DEPARTMENT OF TAXATION: District No. ..... Rate ..... Mills	District No. ..... Rate ..... Mills	District No. 25 Rate ..... Mills	District No. ..... Rate ..... Mills	District No. ..... Rate ..... Mills	District No. ..... Rate ..... Mills	Tax including State Homestead ..... Mills	State Tax on Non-Homestead 44.64 ..... Mills	SPECIAL TAXES	TOTAL TAXES	PAID	WHEN PAID Month	Day	Year	Number of Receipt	March Settlement 1954	June Settlement 1954	Penalty	November Settlement 1954	Penalty	Collections to First Monday in January 1955	Penalty	Delinquent on First Monday in January 1955	Total Delinquent Tax and Penalty	REMARKS
		Dollars	Dollars	Dollars	Dollars	Dollars	Dollars	$ cts.	$ cts.	$ cts.	$ cts.					$ cts.	$ cts.	$ cts.	$ cts.	$ cts.	$ cts.	$ cts.	$ cts.	$ cts.	$ cts.	
1				61				15.44	28		15.72	PAID IN FULL	MAY	31	1954	9090	-	15.72								
2				11				2.78	06		2.84	PAID IN FULL	MAY	31	1954	11877		2.84								
3				61				15.44	28		15.72	PAID IN FULL	MAY	31	1954			15.72								
4				11				2.78	06		2.84	PAID IN FULL	AUG	26	1954	12538				2.84	07					
5	SOLD FOR TAXES			53				13.42	24		13.66													13.66	15.03	
6				26				6.58	12		6.70	1st Half Paid 2nd Half Paid	MAY OCT	31 30	1954 1954	5922 14674		3.35		3.35						
7				5				1.26	02		1.28	PAID IN FULL	MAY	31	1954	11874		1.28								
8																										
9																										
10																										
11																										
12																										
13																										
14																										
15																										
16																										
17																										
18																										
19																										
20				221				5770	106		5876							36.94		6.19				13.66		

Number Book continued from p. 59.

Form SC (53) BILLY-BATE COMPANY, MINNEAPOLIS

Assessment Roll and Tax List of Real Property in the Town of Powers, Cass County, Minnesota, for Taxes for the Year 1953.

	In Whose Name Assessed	To Whom Transferred	Description of Property: Subdivision	Sec. or Lot	Town or Block	Rng.	Number of Acres of Land: Acres	100ths	No. School District	Individual Assessment Income Tax or No	Individual Assessment Real Estate Tax or No	True and Full Valuations: Land Exclusive of Structures and Improvements	Buildings and Other Structures	Machinery Permanently Attached to Real Estate	Total True and Full Value	Assessed Valuations: Rural: Homestead Up to $4,000 20%	Rural: Over $4,000 and Non-Homestead 33⅓%	All Other: Homestead Up to $4,000 25%	All Other: Over $4,000 and Non-Homestead 40%	Machinery Permanently Attached to Real Estate 33⅓%	Total Assessed Value as Equalized by the Board of Review	Final Equalized Value
												Dollars	Dollars	Dollars	Dollars	Dollars	Dollars	Dollars	Dollars	Dollars	Dollars	Dollars
			Horseshoe Beach Part of Lot 1 Sec 21-139-30																			
1	Nellie B. Bjork			1																		
2	Ivan & Nellie Bjork			2																		
3	Bertha & Jake Blough			3																		
4	" " "			4																		
5	" " "		N½ of	5																		
6	Bertha Blough		S½ of	5																		
7	" "			6																		
8	Verna Vialou			7																		
9	" "			8																		
10	" "			9																		
11	" "			10																		
12	" "			11																		
13	J. H. & Margaret Milroy			12																		
14	" " "			13																		
15	" " "			14																		
16	" " "			15																		
17	Don O. Newland			16																		
18	" "			17																		
19	" "			18																		
20	Frank Kark			19																		

Business Center Lot 1 Block 1 Horseshoe Beach Minnetonka Park Plat

Balance of Plat of Horseshoe Beach on page 57

	Sold for Taxes	Validations by School Districts as Equalized by Department of Taxation: District No. ..... Rate ..... Mills	District No. ..... Rate ..... Mills	District No. 2 Rate 4.14 Mills	District No. ..... Rate ..... Mills	District No. ..... Rate ..... Mills	District No. ..... Rate ..... Mills	Tax Including State Homestead ..... Mills	State Tax on Non-Homestead 4.14 Mills	Special Taxes	Total Taxes		Paid	When Paid: Month	Day	Year	Number of Receipt	March Settlement 1954	June Settlement 1954	Penalty	November Settlement 1954	Penalty	Collections to First Monday in January 1955	Penalty	Delinquent on First Monday in January 1955	Penalty	Total Delinquent Tax and Penalty	Remarks
		Dollars	Dollars	Dollars	Dollars	Dollars	Dollars	$ cts.	$ cts.	$ cts.	$ cts.							$ cts.	$ cts.	$ cts.	$ cts.	$ cts.	$ cts.	$ cts.	$ cts.	$ cts.	$ cts.	
1				92				2330	42		2372	1	PAID IN FULL	MAY	31	1954	1881		3042									
2				26				658	12		670	2	PAID IN FULL	MAY	31	1954												
3				26				658	12		670	3	PAID IN FULL	MAY	31	1954												
4				26				658	12		670	4	PAID IN FULL	MAY	31	1954												
5				14				354	06		360	5	PAID IN FULL	MAY	31	1954	1766		2730									
6				14				354	06		360	6	PAID IN FULL	MAY	31	1954												
7				26				658	12		670	7	PAID IN FULL	MAY	31	1954												
8				26				658	12		670	8	PAID IN FULL	FEB	16	1954		670										
9				26				658	12		670	9	PAID IN FULL	FEB	16	1954		670										
10				26				658	12		670	10	PAID IN FULL	FEB	16	1954	2253	670										
11				116				2938	54		2992	11	PAID IN FULL	FEB	16	1954		2992										
12				26				658	12		670	12	PAID IN FULL	FEB	16	1954		670										
13				190				4810	88		4898	13	PAID IN FULL	FEB	16	1954		4898										
14				26				658	12		670	14	PAID IN FULL	FEB	16	1954	2251	670										
15				26				658	12		670	15	PAID IN FULL	FEB	16	1954		670										
16				26				658	12		670	16	PAID IN FULL	FEB	16	1954		670										
17				1022				25876	476		26352	17	PAID IN FULL	MAY	14	1954												
18				26				658	12		670	18	PAID IN FULL	MAY	14	1954	5339		27692									
19				26				658	12		670	19	PAID IN FULL	MAY	17	1954												
20				#63 #60 1780 1843				1520			1520	20	PAID IN FULL	JAN	4	1954	1	1520										
								46736	828		47564							14100	33464									

Horseshoe Beach | Miller's Point | Moonland | Des Moines Beach | Horseshoe Beach | Harland's Lakeshore on Rainy Lake | Ellis Shores | Survey Beach | Pi Sueno

Form SC (53) BALANCE-DATE STATIONERY, MINNEAPOLIS

Assessment Roll and Tax List of Real Property in the Town of Powers, Cass County, Minnesota, for Taxes for the Year 1953.

	IN WHOSE NAME ASSESSED	TO WHOM TRANSFERRED	DESCRIPTION OF PROPERTY: SUBDIVISION	Sec. or Lot	Town or Block	Rng.	Number of Acres of Land	No. School District	Indicate Homestead Tax or No	Indicate Agricultural Tax or No	TRUE AND FULL VALUATIONS: LAND Exclusive of Structures Improvements	BUILDINGS and Other Structures	MACHINERY Permanently Attached to Real Estate	TOTAL True and Full Value	ASSESSED VALUATIONS: RURAL: Homestead Up to $4,000 20%	RURAL: Over $4,000 and Non-Homestead 33⅓%	ALL OTHER: Homestead Up to $4,000 25%	ALL OTHER: Over $4,000 and Non-Homestead 40%	MACHINERY Permanently Attached to Real Estate 33⅓%	TOTAL ASSESSED VALUE	Total Assessed Value as Equalized by the Board of Review	FINAL EQUALIZED VALUE
			Lurop Bay Park of Lots 2 Sec. 11-139-30				(13.3 acres)	1006			Dollars	Dollars	Dollars	Dollars	Dollars	Dollars	Dollars	Dollars	Dollars	Dollars	Dollars	Dollars
1	Paul J. & Mary J. Eklund			1				UM	70													
2	" " "			2					70													
3				3					70													
4	Selma Aronson			4					"													
5	John P. & Magdalena Steffens			5					"													
6	" " "			6					70													
7	L. M. Shimmin			7					944													
8	" "		Lots 8 to 31 Inc. See unplatted						944													
9																						
10																						
11																						
12																						
13																						
14																						
15																						
16																						
17																						
18																						
19																						
20																						

	SOLD FOR TAXES	VALUATIONS BY SCHOOL DISTRICTS AS EQUALIZED BY DEPARTMENT OF TAXATION: District No. ..... Rate ..... Mills	District No. ..... Rate ..... Mills	District No. 1 Rate 29 Mills	District No. ..... Rate ..... Mills	District No. ..... Rate ..... Mills	District No. ..... Rate ..... Mills	Tax Including State Homestead ..... Mills	State Tax on Non-Homestead 4.16 Mills	SPECIAL TAXES	TOTAL TAXES	PAID	WHEN PAID Month Day Year	Number of Receipt	March Settlement 1954	June Settlement 1954	Penalty	November Settlement 1954	Penalty	Collections to First Monday in January 1955	Penalty	Delinquent on First Monday in January 1955	Penalty	Total Delinquent Tax and Penalty	REMARKS
		Dollars	Dollars	Dollars	Dollars	Dollars	Dollars	$ cts.	$ cts.	$ cts.	$ cts.				$ cts.	$ cts.	$ cts.	$ cts.	$ cts.	$ cts.	$ cts.	$ cts.	$ cts.	$ cts.	
1				#154 184				5502	86		5588	2nd Half Paid 1st Half Paid	AUG 19 1954			2794		2794						
2				72				1688	34		1672	2nd Half Paid 1st Half Paid	MAY 31 1954 MAY 31 1954	2470	2788	836		836						Paid Under Protest
3				15				342	06		348	PAID IN FULL	MAY 31 1954	1865		348									Paid Under Protest
4				15				342	06		348	PAID IN FULL	MAY 31 1954	1864		348									
5				12				264	54		268	PAID IN FULL	MAY 31 1954			301									
6				#154 154				4616	62		4678	2nd Half Paid 1st Half Paid	OCT 22 1954 MAY 31 1954	1789		2339		2339						
7				#9				204			204	2nd Half Paid 1st Half Paid	OCT 22 1954 MAY 31 1954	14270		102		102						
8																									
9																									
10																									
11																									
12																									
13																									
14																									
15																									
16																									
17																									
18																									
19																									
20																									
				#136 535 671				15258	2.48		15506					9465		6071							

Assessment Roll and Tax List of Real Property in the Town of Bowers, Cass County, Minnesota, for Taxes for the Year 1953.

Form 2C (53) MILLER-DUTE COMPANY, MINNEAPOLIS

	IN WHOSE NAME ASSESSED	TO WHOM TRANSFERRED	DESCRIPTION OF PROPERTY: Subdivision	Sec. or Lot	Town or Block	Rng.	Number of Acres of Land: Acres	100ths	No. School District	Indicate Homestead Tax or No	Indicate Agricultural Tax or No	TRUE AND FULL VALUATIONS: LAND Exclusive of Structures and Improvements (Dollars)	BUILDINGS and Other Structures (Dollars)	MACHINERY Permanently Attached to Real Estate (Dollars)	TOTAL True and Full Value (Dollars)	ASSESSED VALUATIONS: RURAL: Homestead Up to $4,000 20% (Dollars)	RURAL: Over $4,000 Non-Homestead Homestead 33⅓% (Dollars)	ALL OTHER: Homestead Up to $4,000 25% (Dollars)	ALL OTHER: Over $4,000 Non-Homestead 40% (Dollars)	MACHINERY Permanently Attached to Real Estate 33⅓% (Dollars)	TOTAL ASSESSED VALUE (Dollars)	Total Assessed Value as Equalized by the Board of Review (Dollars)	FINAL EQUALIZED VALUE (Dollars)
	Rev. H. & Gertrude Burney		Lot 5 Sec 15-139-30	1					#30	No													
	Paul L. Britz			2						"													
	" "			3						"													
	Nicholas A. Norman			4						"													
	Paul L. Britz			5						"													
	" "			6						"													
	Urban Buchheit			7						"													
	Paul L. Britz			8						"													
	Bernet E. Delauriers			9						"													
	Emma R. Bullis			10						"													
	Sacred Heart Orth. Foundation	Found		11						"													
	Paul L. Britz			12						"													
	Jose A. & Lena Escamilla			13						"													
	" " "			14						"													
	J. A. & Lena B. Escamilla			15						"													
	Paul L. Britz			16						"													
	" "			17						"													
	" "			18						"													
	" "			19						"													
				20																			

Cass County, Minnesota, for Taxes for the Year 1953.

	SOLD FOR TAXES	VALUATIONS BY SCHOOL DISTRICTS AS EQUALIZED BY DEPARTMENT OF TAXATION: District No. ..... Rate ..... Mills	District No. ..... Rate ..... Mills	District No. 30 Rate 19.5 Mills	District No. ..... Rate ..... Mills	District No. ..... Rate ..... Mills	District No. ..... Rate ..... Mills	Tax including State Homestead ..... Mills	State Tax on Non-Homestead 4.66 Mills	SPECIAL TAXES	TOTAL TAXES		PAID	WHEN PAID: Month	Day	Year	Number of Receipt	March Settlement 1954	June Settlement 1954	Penalty	November Settlement 1954	Penalty	Collections to First Monday in January 1955	Penalty	Delinquent on First Monday in January 1955	Penalty	Total Delinquent Tax and Penalty	REMARKS
		Dollars	Dollars	Dollars	Dollars	Dollars	Dollars	$ cts.	$ cts.	$ cts.	$ cts.								$ cts.	$ cts.	$ cts.	$ cts.	$ cts.	$ cts.	$ cts.	$ cts.	$ cts.	
1				11				278	06		284	1	2nd Half Paid	OCT 30	1954	16631		142		142							
													1st Half Paid	MAY 31	1954	11797												
2				11				278	06		284	2	PAID IN FULL	MAY 31	1954	11886		284										
3				11				278	06		284	3	PAID IN FULL	MAY 31	1954			284										
4				11				278	06		284	4	PAID IN FULL	MAY 31	1954	11889		284										
5				11				278	06		284	5	PAID IN FULL	MAY 31	1954	11886		284										
6				11				278	06		284	6	PAID IN FULL	MAY 31	1954			284										
7				11				278	06		284	7	PAID IN FULL	JUL 21	1954	1263				284	04							
8				11				278	06		284	8	PAID IN FULL	MAY 31	1954	11886		284										
9				11				278	06		284	9	PAID IN FULL	MAY 12	1954	5247		284										
10				218				5520	102		5622	10	PAID IN FULL	MAY 31	1954	11885		5622										
11				85				2152	40		2192	11	PAID IN FULL	MAY 31	1954	11884		2192										
12				67				1722	32		1754	12	PAID IN FULL	MAY 31	1954	11886		1754										
13				19				482	08		490	13	PAID IN FULL	MAY 31	1954													
14				139				3520	64		3584	14	PAID IN FULL	MAY 31	1954	11883		4564										
15				19				482	08		490	15	PAID IN FULL	MAY 31	1954													
16				11				278	06		284	16	PAID IN FULL	MAY 31	1954													
17				11				278	06		284	17	PAID IN FULL	MAY 31	1954	11886		11.36										
18				11				278	06		284	18	PAID IN FULL	MAY 31	1954													
19				11				278	06		284	19	PAID IN FULL	MAY 31	1954													
20												20																
				691				17432	332		17824							12328		426								

Assessment Roll and Tax List of Real Property in the Town of Powers, Cass County, Minnesota, for Taxes for the Year 1953.

Form SC (53) WILLIAM-HAYES PRINTING, MINNEAPOLIS

IN WHOSE NAME ASSESSED	TO WHOM TRANSFERRED	DESCRIPTION OF PROPERTY: Lot 5 Subdivision Block 139-30 Wildmere Beach	Sec. or Lot	Town or Block	Reg.	Number of Acres of Land: Acres	Number of Acres of Land: 100ths	No. School District	Indicate Homestead Yes or No	Indicate Agricultural Yes or No	TRUE AND FULL VALUATIONS: LAND Exclusive of Structures and Improvements (Dollars)	BUILDINGS and Other Structures (Dollars)	MACHINERY Permanently Attached to Real Estate (Dollars)	TOTAL True and Full Value (Dollars)	ASSESSED VALUATIONS: RURAL: Homestead Up to $4,000 20% (Dollars)	RURAL: Over $4,000 and Non-Homestead 33⅓% (Dollars)	ALL OTHER: Homestead Up to $4,000 25% (Dollars)	ALL OTHER: Over $4,000 Non-Homestead 40% (Dollars)	ALL OTHER: MACHINERY Permanently Attached to Real Estate 33⅓% (Dollars)	TOTAL ASSESSED VALUE (Dollars)	Total Assessed Value as Equalized by the Board of Review (Dollars)	FINAL EQUALIZED VALUE (Dollars)
Walter A. Gray		1	1					#30	No													
Wm. W. & Florence Barnhart, Jr.		2	2						"													
Wm. W. & Jean Frances Barnhart, Jr.		3	3						"													
Glenn B. Folk		4	4						"													
Chas. B. Dunk		5	5						"													
"	"	6	6						"													
Robert J. & Harriet Dunk		7	7						"													
Paul A. & Emily Dunk		8	8						"													
Chas. B. Dunk		9	9						"													
		10																				
		11																				
		12																				
		13																				
		14																				
		15																				
		16																				
		17																				
		18																				
		19																				
		20																				

VALUATIONS BY SCHOOL DISTRICTS AS EQUALIZED BY DEPARTMENT OF TAXATION

	District No. ..... Rate ..... Mills (Dollars)	District No. ..... Rate ..... Mills (Dollars)	District No. 30 Rate 4.4 Mills (Dollars)	District No. ..... Rate ..... Mills (Dollars)	District No. ..... Rate ..... Mills (Dollars)	District No. ..... Rate ..... Mills (Dollars)
1			76			
2			84			
3			84			
4			84			
5			26			
6			26			
7			26			
8			26			
9			26			
10						
11						
12						
13						
14						
15						
16						
17						
18						
19						
20						
			458			

	SOLD FOR TAXES	Tax including State Homestead ..... Mills ($ cts.)	State Tax on Non-Homestead 36 Mills ($ cts.)	SPECIAL TAXES ($ cts.)	TOTAL TAXES ($ cts.)		PAID	WHEN PAID: Month Day Year	Number of Receipt	March Settlement 1954 ($ cts.)	June Settlement 1954 ($ cts.)	Penalty ($ cts.)	November Settlement 1954 ($ cts.)	Penalty ($ cts.)	Collections to First Monday in January 1955 ($ cts.)	Penalty ($ cts.)	Delinquent on First Monday in January 1955 ($ cts.)	Total Delinquent Tax and Penalty ($ cts.)	REMARKS
1		19.24	36		19.60	1	PAID IN FULL	MAY 31 1954	11849		19.60								
2		21.26	40		21.66	2	PAID IN FULL	MAY 31 1954	11847		21.66								
3		21.26	40		21.66	3	PAID IN FULL	OCT 30 1954	16022				21.66	.76					
4		21.26	40		21.66	4	PAID IN FULL	MAY 31 1954	11866		21.66								
5		6.58	12		6.70	5	1st Half Paid / 2nd Half Paid	MAY 17 1954 / SEP 8 1954	6335 / 13511		6.70		6.70						
6		6.58	12		6.70	6	1st Half Paid / 2nd Half Paid	MAY 17 1954 / SEP 8 1954	6335 / 13511										
7	SOLD FOR TAXES	6.58	12		6.70	7											6.70		
8		6.58	12		6.70	8	PAID IN FULL	MAY 31 1954	11868		6.70								
9		6.58	12		6.70	9	1st Half Paid / 2nd Half Paid	MAY 17 1954 / SEP 8 1954	6335 / 13511		3.35		3.35						
10						10													
11						11													
12						12													
13						13													
14						14													
15						15													
16						16													
17						17													
18						18													
19						19													
20						20													
		115.92	216		118.08						79.67		31.71				6.70		

Form 5C (53) [illegible]

Assessment Roll and Tax List of Real Property in the Town of Lowes, Cass County, Minnesota, for Taxes for the Year 1953.

	In Whose Name Assessed	To Whom Transferred	Description of Property: Subdivision	Sec. or Lot	Town or Block	Rng.	Number of Acres of Land: Acres	Tenths	No. School District	Indicate Homestead Yes or No	Indicate Agricultural Yes or No	True and Full Valuations: Land Exclusive of Structures and Improvements	Buildings and Other Structures	Machinery Permanently Attached to Real Estate	Total True and Full Value	Assessed Valuations: Rural: Homestead Up to $4,000 20%	Rural: Over $4,000 and Non-Homestead 33⅓%	All Other: Homestead Up to $4,000 25%	All Other: Over $4,000 and Non-Homestead 40%	Machinery Permanently Attached to Real Estate 33⅓%	Total Assessed Value	Total Assessed Value as Equalized by the Board of Review	Final Equalized Value
							Acres	Tenths				Dollars	Dollars	Dollars	Dollars	Dollars	Dollars	Dollars	Dollars	Dollars	Dollars	Dollars	Dollars
			Haaland's Lakeshore Lots 4-Sec. 13-43-30 on Rainy Lake																				
1	Elias Haaland			1				30															
2	Barbara L. Lee			2				"															
3	Donald Asplund			3				"															
4	Elias Haaland			4				"															
5																							
6																							
7																							
8																							
9																							
10																							
11																							
12																							
13																							
14																							
15																							
16																							
17																							
18																							
19																							
20																							

	Sold for Taxes	Valuations by School Districts as Equalized by Department of Taxation: District No. 2 Rate 30 Mills	District No. Rate Mills	District No. Rate Mills	District No. Rate Mills	District No. Rate Mills	Tax including State Homestead Mills	State Tax on Non-Homestead 4.66 Mills	Special Taxes	Total Taxes		Paid	When Paid: Month Day Year	Number of Receipt	March Settlement 1954	June Settlement 1954	Penalty	November Settlement 1954	Penalty	Collections to First Monday in January 1955	Penalty	Delinquent on First Monday in January 1955	Total Delinquent Tax and Penalty	Remarks
		Dollars	Dollars	Dollars	Dollars	Dollars	Dollars	$ cts.	$ cts.	$ cts.					$ cts.	$ cts.	$ cts.	$ cts.	$ cts.	$ cts.	$ cts.	$ cts.	$ cts.	
1	SOLD FOR TAXES	19					434	08		442	1											442		
2		92					2100	42		2142	2	PAID IN FULL MAY 3 1 1954		11860		2142								
3		52					1186	24		1210	3	PAID IN FULL MAY 19 1954		6844		1210								
4	SOLD FOR TAXES	19					434	08		442	4											442		
5											5													
6											6													
7											7													
8											8													
9											9													
10											10													
11											11													
12											12													
13											13													
14											14													
15											15													
16											16													
17											17													
18											18													
19											19													
20											20													
		184					4154	82		4236						3352						884		

Form 5C (53) BALLARD-DAVIS COMPANY, MINNEAPOLIS

Assessment Roll and Tax List of Real Property in the Town of Powers, Cass County, Minnesota, for Taxes for the Year 1953.

	In Whose Name Assessed	To Whom Transferred	Description of Property: Subdivision	Sec. or Lot	Town or Block	Reg.	Number of Acres of Land: Acres	Mills	No. School District	Indicates Homestead Tax or No	Indicates Agricultural Tax or No	True and Full Valuations: Land Exclusive of Structures and Improvements	Buildings and Other Structures	Machinery Permanently Attached to Real Estate	Total True and Full Value	Assessed Valuations: Rural: Homestead Up to $4,000 20%	Rural: Over $4,000 and Non-Homestead 33⅓%	All Other: Homestead Up to $4,000 25%	All Other: Over $4,000 and Non-Homestead 40%	Machinery Permanently Attached to Real Estate 33⅓%	Total Assessed Value	Total Assessed Value as Equalized by the Board of Review	Final Equalized Value
												Dollars	Dollars	Dollars	Dollars	Dollars	Dollars	Dollars	Dollars	Dollars	Dollars	Dollars	Dollars
			Elida Shores Part of Lot 1 (Sec. 32-139-30)																				
1	Elmer & Ada Doty			1					30	No													
2	" " "			2						"													
3	" " "			3						"													
4	Alfred S. & Vera Gueterman			4						"													
5	Fred Stormer			5						"													
6	Claude & Mabel Wilhams			6						"													
7	" " "			7						"													
8																							
9																							
10																							
11																							
12			See next page																				
13			for continuation of																				
14			State																				
15																							
16																							
17																							
18																							
19																							
20																							

	Sold for Taxes	Valuations by School Districts as Equalized by Department of Taxation: District No. 30 Rate 92.4 Mills	District No. ..... Rate ..... Mills	District No. ..... Rate ..... Mills	District No. ..... Rate ..... Mills	District No. ..... Rate ..... Mills	District No. ..... Rate ..... Mills	Tax including State Homestead ..... Mills	State Tax on Non-Homestead 4.44 Mills	Special Taxes	Total Taxes		Paid	When Paid: Month Day Year	Number of Receipt	March Settlement 1954	June Settlement 1954	Penalty	November Settlement 1954	Penalty	Collections to First Monday in January 1955	Penalty	Delinquent on First Monday in January 1955	Total Delinquent Tax and Penalty	Remarks
		Dollars	Dollars	Dollars	Dollars	Dollars	Dollars	$ cts.	$ cts.	$ cts.	$ cts.					$ cts.	$ cts.	$ cts.	$ cts.	$ cts.	$ cts.	$ cts.	$ cts.	$ cts.	
1		22						5.02	10		5.12	1	PAID IN FULL	MAY 14 1954	6387		5.12								
2		22						5.02	10		5.12	2	PAID IN FULL	MAY 14 1954			5.12								
3		22						5.02	10		5.12	3	PAID IN FULL	MAY 14 1954			5.12								
4		222						50.66	1.04		51.70	4	PAID IN FULL	DEC 7 1954 / OCT 30 1954	15147 / 16023				51.70		1.81		5.12	563	
5		22						5.02	10		5.12	5													
6		622						141.94	2.90		144.84	6	PAID IN FULL	MAY 14 1954	6388		144.84								
7		22						5.02	10		5.12	7	PAID IN FULL	MAY 14 1954			5.12								
8												8													
9												9													
10												10													
11												11													
12												12													
13												13													
14												14													
15												15													
16												16													
17												17													
18												18													
19												19													
20												20													
		954						217.70	4.44		222.14						16.522		51.70				5.12		

Form SC (53) [illegible]

Assessment Roll and Tax List of Real Property in the Town of Pioneer, Cass County, Minnesota, for Taxes for the Year 1953.

	IN WHOSE NAME ASSESSED	TO WHOM TRANSFERRED	DESCRIPTION OF PROPERTY (Block No. ..... Addition)	Sec. or Lot	Town or Block	Reg.	Number of Acres of Land (Acres / 100ths)	No. School District	Indicate Homestead Tax by Yes or No	Indicate Agricultural Land by Yes or No	TRUE AND FULL VALUATIONS: LAND Exclusive of Structures and Improvements	BUILDINGS and Other Structures	MACHINERY Permanently Attached to Real Estate	TOTAL True and Full Value	ASSESSED VALUATIONS: RURAL: Homestead Up to $4,000 20%	RURAL: Over $4,000 and Non-Homestead 33⅓%	ALL OTHER: Homestead Up to $4,000 25%	ALL OTHER: Over $4,000 and Non-Homestead 40%	MACHINERY Permanently Attached to Real Estate 33⅓%	TOTAL ASSESSED VALUE	Total Assessed Value as Resulted by the Board of Review	FINAL EQUALIZED VALUE
							Acres				Dollars	Dollars	Dollars	Dollars	Dollars	Dollars	Dollars	Dollars	Dollars	Dollars	Dollars	Dollars
			Continuation of Plat of Bosseshee Beach Park Lot 1 Sec 21-139-30					Sub # 30	Yes													
1	Frank Karl			20					Yes													
2	"			21					"													
3	Elmer A. & Pauline T. Gustafson			22					No													
4	" " "		N½ of	23					"													
5	Algot E. Young		S½ of	23					"													
6	" "			24					"													
7	Paul S. Long			25					"													
8	" "			26					"													
9	Raymond H. & Sophie Lau			27					"													
10	" " "			28					"		65	900 added by Twp. Bd.		965	88			360				
11	" " "			29					"													
12	" " "			30					"													
13	Lucille M. & Douglas H. Barrett			31					"													
14	" " "			32					"													
15	~~Leslie Sundberg & Frank Palmenagi~~	Leslie Szendry		33					"		65	900 added by Twp. Bd.		965				360				
16	~~Leslie Sundberg & Frank Palmenagi~~ ~~Hilda Linda Johnson~~			34					"													
17																						
18																						
19																						
20																						

	SOLD FOR TAXES	VALUATIONS BY SCHOOL DISTRICTS AS EQUALIZED BY DEPARTMENT OF TAXATION: District No. ..... Rate ..... Mills	District No. ..... Rate ..... Mills	District No. 1 Rate 19 Mills	District No. ..... Rate ..... Mills	District No. ..... Rate ..... Mills	District No. ..... Rate ..... Mills	Tax including State Homestead ..... Mills	State Tax on Non-Homestead 40 Mills	SPECIAL TAXES	TOTAL TAXES	PAID	WHEN PAID (Month Day Year)	Number of Receipt	March Settlement 1954	June Settlement 1954	Penalty	November Settlement 1954	Penalty	Collections to First Monday in January 1955	Penalty	Delinquent on First Monday in January 1955	Total Delinquent Tax and Penalty	REMARKS
		Dollars	Dollars	Dollars	Dollars	Dollars	Dollars	$ cts.	$ cts.	$ cts.	$ cts.				$ cts.	$ cts.	$ cts.	$ cts.	$ cts.	$ cts.	$ cts.	$ cts.	$ cts.	
1				$ 16				4.06			4.06	PAID IN FULL	JAN 4 1954	1	4.06									
2				$ 16				4.06			4.06	PAID IN FULL	JAN 4 1954		4.06									
3				86				21.78	40		22.18	PAID IN FULL	MAY 31 1954	11878		22.18								
4				14				3.54	06		3.60	PAID IN FULL	MAY 31 1954											
5				14				3.54	06		3.60	PAID IN FULL	MAY 31 1954	11879		3.60								
6				106				26.84	50		27.34	PAID IN FULL	MAY 31 1954											
7				106				26.84	50		27.34	PAID IN FULL	MAY 31 1954	11880		34.04								
8				26				6.58	12		6.70	PAID IN FULL	MAY 31 1954											
9				26				6.58	12		6.70	PAID IN FULL	MAY 14 1954											
10				88				22.28	42		22.70	PAID IN FULL	MAY 14 1954	5338		22.70								
11				26				6.58	12		6.70	PAID IN FULL	MAY 11 1954											
12				26				6.58	12		6.70	PAID IN FULL	MAY 11 1954											
13				26				6.58	12		6.70	2nd Half Paid 1st Half Paid	OCT 30 1954 MAY 31 1954	11882		27.33		27.33					
14				186				47.10	86		47.96	1st Half Paid 2nd Half Paid	OCT 30 1954 MAY 31 1954	11673 12290		47.96								
15				~~366~~ Abate #6265				92.64	1.80		94.44	1st Half Paid 2nd Half Paid	MAY 31 1954 MAY 31 1954	11857 12321		47.22								Refunded #3818 8/13/54 $41.78
16				26				6.58	12		6.70	PAID IN FULL	May 15 1954	6320		6.70								41.78 Abated
17																								
18																								
19																								
20																								
				$ 32 1142 1174				297.26	5.32		302.58				8.12	262.13		27.33						

Form SC (53) WILLIS-GUYE COMPANY, MINNEAPOLIS

Assessment Roll and Tax List of Real Property in the Town of Powers, Cass County, Minnesota, for Taxes for the Year 1953.

	IN WHOSE NAME ASSESSED	TO WHOM TRANSFERRED	DESCRIPTION OF PROPERTY: SUBDIVISION	Sec. or Lot	Town or Block	Rng.	Number of Acres of Land: Acres	100ths	No. School District	Indicate Homestead Tax by Ho	Indicate Agricultural Tax by Ag	TRUE AND FULL VALUATIONS: LAND Exclusive of Structures and Improvements	BUILDINGS and Other Structures	MACHINERY Permanently Attached to Real Estate	TOTAL True and Full Value	ASSESSED VALUATIONS: RURAL: Homestead Up to $4,000 20%	RURAL: Over $4,000 and Non-Homestead 33⅓%	ALL OTHER: Homestead Up to $4,000 25%	ALL OTHER: Over $4,000 and Non-Homestead 40%	MACHINERY Permanently Attached to Real Estate 33⅓%	TOTAL ASSESSED VALUE	Total Assessed Value as Equalized by the Board of Review	FINAL EQUALIZED VALUE
												Dollars	Dollars	Dollars	Dollars	Dollars	Dollars	Dollars	Dollars	Dollars	Dollars	Dollars	Dollars
			Lot 1																				
			Lot 2																				
			Lot 3																				
			Lot 4																				
			Lot 5																				
			Lot 6																				
			Lot 7																				
			Lot 8																				
			Lot 9																				
			Lot 10																				
			Lot 11																				
			Lot 12																				
			Lot 13																				
			Lot 14																				
			Lot 15																				
16																							
17																							
18																							
19																							
20			Grand total acreage				126	152															

Lankan Heights

Clifford H. & Lora Louise Laffke

Ernest W. & Mina A. Graf

Clifford H. & Lora Louise Laffke

Dak [illegible] 16 [illegible] 24

	SOLD FOR TAXES	VALUATIONS BY SCHOOL DISTRICTS AS EQUALIZED BY DEPARTMENT OF TAXATION: District No. ..... Rate ..... Mills	District No. 2819 Rate 19 Mills	District No. 2820 Rate 17 Mills	District No. 2821 Rate 19 Mills	District No. 2822 Rate 17 Mills	District No. ..... Rate ..... Mills	Tax including State Homestead ..... Mills	State Tax on Non-Homestead ..... Mills	SPECIAL TAXES	TOTAL TAXES		PAID	WHEN PAID	Number of Receipt	March Settlement 1954	June Settlement 1954	Penalty	November Settlement 1954	Penalty	Collections to First Monday in January 1955	Penalty	Delinquent on First Monday in January 1955	Total Delinquent Tax and Penalty	REMARKS
		Dollars	Dollars	Dollars	Dollars	Dollars	Dollars	$ cts.	$ cts.	$ cts.	$ cts.			Month Day Year		$ cts.	$ cts.	$ cts.	$ cts.	$ cts.	$ cts.	$ cts.	$ cts.	$ cts.	
1												1													
2												2													
3												3													
4												4													
5												5													
6												6													
7												7													
8												8													
9												9													
10												10													
11	Lands	H	1454	1819	3021	428		=19792				11													
12	Totals	M	1594	10102	2917	1656		30644				12													
13			30483	11921	5938	2084		50336 /		141 96		13													
14												14													
15												15													
16								A # 30 6956.06				16													
17								M # 30 3018.16				17													
18								A Use 1190.06				18													
19								M Use 496 14				19													
20								11640.42	+141.96 =		11,782.38	20													

Form SC (53) [illegible]

Assessment Roll and Tax List of Real Property in the ..... of ....., Cass County, Minnesota, for Taxes for the Year 1953.

	IN WHOSE NAME ASSESSED	TO WHOM TRANSFERRED	DESCRIPTION OF PROPERTY: SUBDIVISION	Sec. or Lot	Town or Block	Rng.	Number of Acres of Land: Acres	100ths	No. School District	Indicate Homestead Tax or No	Indicate Agricultural Tax or No	TRUE AND FULL VALUATIONS: LAND Exclusive of Structures and Improvements (Dollars)	BUILDINGS and Other Structures (Dollars)	MACHINERY Permanently Attached to Real Estate (Dollars)	TOTAL True and Full Value (Dollars)	ASSESSED VALUATIONS: RURAL: Homestead Up to $4,000 20% (Dollars)	RURAL: Over $4,000 and Non-Homestead 33⅓% (Dollars)	ALL OTHER: Homestead Up to $4,000 25% (Dollars)	ALL OTHER: Over $4,000 and Non-Homestead 40% (Dollars)	MACHINERY Permanently Attached to Real Estate 33⅓% (Dollars)	TOTAL ASSESSED VALUE (Dollars)	Total Assessed Value as Equalized by the Board of Review (Dollars)	FINAL EQUALIZED VALUE (Dollars)
1	Richard B. & Esther M. Gillespie		Lt 3 Sec. 10-139-3																				
2	Joel Berlin & Magdalen M. Berlin		Gillespies Subdivision	1																			
3	" " " "		Ira M. Lothamer	2																			
4				3																			
5	Richard B. & Esther M. Gillespie			4																			
6	" "			5																			
7	" "			6																			
8	" "			7																			
9				8																			
10																							
11																							
12																							
13																							
14																							
15																							
16																							
17																							
18																							
19																							
20																							

	SOLD FOR TAXES	VALUATIONS BY SCHOOL DISTRICTS AS EQUALIZED BY DEPARTMENT OF TAXATION: District No. ..... Rate ..... Mills (Dollars)	District No. ..... Rate ..... Mills (Dollars)	District No. ..... Rate ..... Mills (Dollars)	District No. ..... Rate ..... Mills (Dollars)	District No. ..... Rate ..... Mills (Dollars)	District No. ..... Rate ..... Mills (Dollars)	Tax including State Homestead ..... Mills ($ cts.)	State Tax on Non-Homestead ..... Mills ($ cts.)	SPECIAL TAXES ($ cts.)	TOTAL TAXES ($ cts.)		PAID	WHEN PAID: Month Day Year	Number of Receipt	March Settlement 1954 ($ cts.)	June Settlement 1954 ($ cts.)	Penalty ($ cts.)	November Settlement 1954 ($ cts.)	Penalty ($ cts.)	Collections to First Monday in January 1955 ($ cts.)	Penalty ($ cts.)	Delinquent on First Monday in January 1955 ($ cts.)	Total Delinquent Tax and Penalty ($ cts.)	REMARKS
1												1													
2												2													
3												3													
4												4													
5												5													
6												6													
7												7													
8												8													
9												9													
10												10													
11												11													
12												12													
13												13													
14												14													
15												15													
16												16													
17												17													
18												18													
19												19													
20												20													