ASSESSMENT & TAX LIST

Powers

1951

INDEX TO SECTIONS

SECTION	PAGE
Sec. 1	
" 2	
" 3	
" 4	
" 5	
" 6	
" 7	
" 8	
" 9	
" 10	
" 11	
" 12	
" 13	
" 14	
" 15	
" 16	
" 17	
" 18	
" 19	
" 20	
" 21	
" 22	
" 23	
" 24	
" 25	
" 26	
" 27	
" 28	
" 29	
" 30	
" 31	
" 32	
" 33	
" 34	
" 35	
" 36	

For Convenience of Auditor in Showing Boundaries of School Districts

Township No. 79 *Range No.* 30 *Mer. P. M.*



Returns Showing Grain Received in or Handled by Elevators, Warehouses and Mills in the ..... of ..... in the County of ..... for the Year Ending May 1, 1951.

NAMES OF OWNERS	ADDRESS	Bushels of Wheat	Bushels of Soy Beans	Bushels of Flax	Total No. of Bushels of Wheat, Soy Beans and Flax	★ Tax of ½ Mill per Bushel Dollars	Cts.	Bushels of Corn	Bushels of Barley	Bushels of Rye	Bushels of Oats	Bushels of Buckwheat	Bushels of all Other Grains	Total No. Bushels Corn, Barley, Rye, Oats, Buckwheat and all Other Grains	★ Tax of ½ Mill Per Bushel Dollars	Cts.	★ Total Tax Dollars	Cts.	REMARKS

Note ★ Assessors will not fill these Columns

Miller's Point | Woodland | Des Moines Beach | Horseshoe Beach | Leroy Bay | Rail

REAL PROPERTY BECOMING SUBJECT TO TAXATION SINCE THE LAST PREVIOUS ASSESSMENT OR OMITTED FROM ASSESSMENT ROLLS THE PREVIOUS YEARS.

Assessment of Taxable Real Property in the _____ of _____, County of _____, Minn., for the Year 1951.

	NAME OF OWNER	School District	DESCRIPTION OF PROPERTY: SUBDIVISION	Sec. or Lot	Twp. or Block	Rng.	Number of Acres of Land: Acres	Hds.	Indicate Homestead Yes or No	Indicate Rural Yes or No	BY WHOM VALUED	TRUE AND FULL VALUATIONS: LAND Exclusive of Structures and Improvements Dollars	BUILDINGS and Other Structures Dollars	MACHINERY Permanently Attached to Real Estate Dollars	TOTAL True and Full Value Dollars	ASSESSED VALUATIONS: RURAL: Homestead Up to $4,000 20% Dollars	RURAL: Over $4,000 and Non-Homestead 33⅓% Dollars	ALL OTHER: Homestead Up to $4,000 25% Dollars	ALL OTHER: Over $4,000 and Non-Homestead 40% Dollars	MACHINERY Permanently Attached to Real Estate 33⅓% Dollars	TOTAL ASSESSED VALUE Dollars	FINAL EQUALIZED VALUE Dollars	
1											State												1
											County												
											Local Bd.												
											Assessor												
2											State												2
											County												
											Local Bd.												
											Assessor												
3											State												3
											County												
											Local Bd.												
											Assessor												
4											State												4
											County												
											Local Bd.												
											Assessor												
5											State												5
											County												
											Local Bd.												
											Assessor												
6											State												6
											County												
											Local Bd.												
											Assessor												
7											State												7
											County												
											Local Bd.												
											Assessor												
8											State												8
											County												
											Local Bd.												
											Assessor												

Total No. of Acres _____

Total Value as Equalized by

Total Value as Assessed by

SUMMARY OF TAX COLLECTION

Original Levy	$13,202.60	
Additions	$	
		$13,202.60
Abatements	$ 107.80	
		$13,094.80

COLLECTIONS

March Settlement	$ 2,198.65	
June Settlement	$ 6,171.32	
November Settlement	$ 2925.37	
January Settlement	$ 42.10	$11,337.44
		$
Over Collected	$ 16.44	
Under Collected	$	
Delinquent	$ 1773.50	$ 1757.36
Total		$13,094.80

Miller's Point | Woodland | Des Moines Beach | Horseshoe Beach | Lurgy Bay

Assessment of

	NAME OF OWNER
1	
2	
3	
4	
5	
6	
7	
8	

Treasurer's Office, Cass County, Minnesota

RECEIVED this, the first Monday (being the 7th *day) of January, A. D. 1952, of* L. C. Peterson, *Auditor of said County, Minnesota, the Tax List of all Taxable Real and Personal Property in the* Town *of* Powers *in said County for the year A. D. 1951, as specified above and amounting to* ..... *Dollars* 100

Paul D. Jewell, *County Treasurer.* F. M. P.

Auditor's Office, Cass County, Minnesota

I, ... *Auditor of said County, and State of Minnesota, do hereby certify that the following is a correct list of the Taxes levied on the Real and Personal Property in the* ..... *of* ..... *for the year 1951.*

WITNESS my hand and official seal, the ..... *day of* ..... *1952.*

(SEAL) ..... *County Auditor.*

Jan. 5, 1953

Office of County Treasurer, Cass County, Minnesota

To L. C. Peterson, County Auditor:

Sir:—I herewith return to you the Tax List for the Town *of* Powers *in said County for the year 1951, heretofore received from you. I certify that I have compared the same with the duplicate receipts in your office, and have written opposite the amount of each tax so receipted the words "First Quarter Paid", "Second Quarter Paid", "Third Quarter Paid" or "Paid in full" as the case may be, and the number of my receipt given in discharge of said tax, and each tract or lot of real property against which the taxes remain unpaid is delinquent for said year.*

Yours respectfully,

Paul D. Jewell, by F. M. P.
County Treasurer.

Auditor's Office, Cass County, Minnesota

..... *195*.....

I hereby certify that on the first Monday in January 1953, I received of ..... *County Treasurer, the Tax List of the* ..... *of* ..... *in said County for the year 1951; that I have compared the said list with the Statements receipted for by said Treasurer, which are on file in my office, and that each tract or lot of real property therein against which the taxes, or any part thereof, remains unpaid are delinquent for said year.*

(SEAL) ..... *County Auditor.*

Real

Miller's Point | Woodland | Des Moines Beach | Horseshoe Beach | Leroy Bay

Assessment of

NAME OF OWNER

TABULAR SCHEDULE OF VALUATIONS,

LEVIED IN THE Town OF Powers

RATES AND TAXES

COUNTY OF CASS, STATE OF MINNESOTA

	School District No.	VALUATION BY SCHOOL DISTRICTS: Agricultural Lands (Dollars)	Non-Agricultural Lands (Dollars)	Personal Property (Dollars)	Total Value of all Property except Money and Credits (Dollars)	RATE OF STATE TAXES: Total Rate of State Tax (Mills)	RATE OF COUNTY TAXES: Rev. (Mills)	R. & B. (Mills)	Welfare (Mills)	Bonds and Int. (Mills)	(Mills)	(Mills)	Total Rate of County Tax (Mills)	RATE OF TOWN TAXES: Rev. (Mills)	R. & B. (Mills)	Drag Tax (Mills)	State Loan (Mills)	Del. (Mills)	(Mills)	(Mills)	(Mills)	Total Rate of Town Tax (Mills)	RATE OF SCHOOL TAXES: Local 1 Mill (Mills)	Special (Mills)	State Loan (Mills)	Deficiency (Mills)	Tuition (Mills)	Transportation (Mills)	E.O. (Mills)	B.&D. (Mills)	Total Rate of Sch'l Tax (Mills)	Total Rate of all Taxes (Mills)
1	Un	37671	15,581	7506	60,758	H. 4.93	27.4	14.4	44.7	17.3			102.8	5.	4.2	1.		5.				15.2	1.	20.		45.	3.	10.	5.		84.	107.93
2						N. H. 2.79																	1.	40.		45.	3	10.	5.		104.	227.93
3						7.72																										
4	Assessed Value: Homestead	Rural 23,070	All Other 663	Personal Property	Total 23,733																											
5	Non-Homestead	23,967	5552	7506	37,025																											
	Total	47,037	6215	7506	60,758																											
6																																
7																																
8																																

TAXES LEVIED

LOCAL 1 MILL AND SPECIAL SCHOOL TAXES BY DISTRICTS: Local 1 Mill	Special	State Loan	Def.	Trans.	E.O.	B.&D.	Total School Taxes	ALL OTHER TAXES: FUNDS	Rate	Amounts
3765	75340		1675.18	1130.0	3766.22	1883.6	31460.21	State—Non-Homestead,		10892
2307	92340		1038.90	692.6	2307.77	1154.4	24008.3	State—Homestead,		29925
60.72	167680		2734.08	1822.5	6073.9	3038.0	55650.4	County Revenue,		16646.7
								County Road and Bridge,		8741.12
								County Welfare,		2715.78
								Bonds and Interest		1527.00
										63062.7
								Town Revenue,		3036.47
								Town Road and Bridge,		2258.08
								Town Drag,		606.6
								Town State Loan,		
								Telephone		3036.47
										9236.12
								School Local 1 Mill,		60.72
								School Special,		1676.80
								School State Loan,		
								Deficiency		2734.08
								Tuition		
								Transportation		1822.5
								E.O.		6073.9
								B.&D.		3038.0
										55650.4
										13,202.60

Total Taxes Real Estate 11471.72
Pers. Prop. 1730.88
Total 13,202.60

Total Levy, $13,202.60

Total Number of deeds 12,827.77

State of Minnesota, } ss
COUNTY OF CASS

I, L. C. Peterson, Auditor of said County and State aforesaid, do hereby certify that the foregoing is a true and correct Schedule, showing the valuation of all the taxable property, in the Town of Powers, in said County, the several rates of Taxation and Totals of the several Tax Funds levied thereon for the year A. D. 1951.

Witness my hand and official seal, this 6th day of December A. D. 1951.

SEAL

L. C. Peterson County Auditor.
By Helen Gibbs, Deputy

Miller's Point | Woodland | Des Moines Beach | Horseshoe Beach | Long Bay

Real

Assessment of

NAME OF OWNER

1

2

3

4

5

6

7

8

COLLECTIONS OF TAXES OF 195 , OF , CASS COUNTY, MINNESOTA

FUNDS	MARCH SETTLEMENT 19 52	JUNE SETTLEMENT 19 52	NOV. SETTLEMENT 19 52	Amount Collected from Nov. 19 52 to First Monday in Jan. 19 53	REDUCTIONS	Total Reductions and Collected	BALANCE UNCOLLECTED	ADDITIONS	Total Uncollected to First Monday in January, 19
State —Non-Homestead,	2045	5334	17745	40					
State —Homestead,	4597	17027	6719	90					
County Revenue,	26739	17730	37341	501					
County Road and Bridge,	14158	40577	19624	263					
County Welfare,	43948	127260	60711	818					
County Bond and Interest,	17003	49229	23576	317					
Town Revenue,	4916	14228	6814	91					
Town Road and Bridge,	4129	11752	5724	77					
Town Drag,	983	2846	1363	18					
Town State Loan,	4916								
None		14228	6814	91					
School Local 1 Mill,	983	2846	1363	18					
School Special,	33002	170118	34680	734					
School State Loan,									
Deficiency	44243	128054	61326	823					
Tuition									
Transportation	2949	8537	4089	55					
C. C.	9832	28457	13628	183					
B. & L.	4916	14228	6814	91					
	241865	617152	292537	4210					

		LOCAL 1 MILL	SPECIAL	STATE LOAN	Transp.	D. & L.	C. C.	B. & L.			TOTALS
MARCH SETTLEMENT	School District No. Un A	316	6328		979	13283	3164	15582			26532
	Un Na	667	26674		2000	30006	6668	32557			67934
	Totals	983	33002		2949	43243	9832	49116			95925
JUNE SETTLEMENT	School District No. Un A	1870	36801		5521	82717	18403	92202			187514
	Un Na	10055	40211		3016	45260	10055	50426			158625
	Totals	28945	77018		8537	128054	28457	142628			257139
NOVEMBER SETTLEMENT	School District No. Un A	992	19831		2975	44620	9916	4958			83292
	Un Na	371	14849		1114	16706	3712	1856			38608
	Totals	1363	34680		4089	61326	13628	6814			121900
NOVEMBER to JANUARY	School District No. Un Na	18	734		55	823	183	91			1904
	Totals	18	734		55	823	183	91			1904
ADDITIONS	School District No.										
	Totals										
REDUCTIONS	School District No.										
	Totals										

Real

Village's Point | Woodland | Des Moines Beach | Horseshoe Beach | Lucy Bay

Form 5CD (Rev. 1951 Edition)

Assessment Roll and Tax List of Real Property in the Town of Pewen, Cass County, Minnesota, for Taxes for the Year 1951.

	In Whose Name Assessed	To Whom Transferred	Description of Property: Subdivision	Sec. or Lot	Town or Block	Rng.	Number of Acres of Land: Acres	100ths	No. School District	Indicate Homestead by Yes or No	Indicate Agricultural by Yes or No	True and Full Valuations: Land Exclusive of Structures and Improvements	Buildings and Other Structures	Machinery Permanently Attached to Real Estate	Total True and Full Value	Assessed Valuations: Rural: Homestead Up to $4,000 20%	Rural: Over $4,000 and Non-Homestead 33⅓%	All Other: Homestead Up to $4,000 25%	All Other: Over $4,000 and Non-Homestead 40%	Machinery Permanently Attached to Real Estate 33⅓%	Total Assessed Value	Total Assessed Value as Equalized by the Board of Review	Final Equalized Value
												Dollars	Dollars	Dollars	Dollars	Dollars	Dollars	Dollars	Dollars	Dollars	Dollars	Dollars	Dollars
1	E. F. Owen		NE¼ of NE¼ Lot 1				1.139.30	34.92	Tw	No													
2	State of Minnesota		NW¼ of NE¼ Lot 2																				
3	State of Minnesota		SW¼ of NE¼																				
4			SE¼ of NE¼																				
5																							
6	State of Minnesota		NE¼ of NW¼ Lot 3																				
7	State of Minnesota		NW¼ of NW¼ Lot 4																				
8	State of Minnesota		SW¼ of NW¼																				
9	State of Minnesota		SE¼ of NW¼																				
10																							
11	State of Minnesota		NE¼ of SW¼																				
12	State of Minnesota		NW¼ of SW¼																				
13	State of Minnesota		SW¼ of SW¼																				
14	State of Minnesota		SE¼ of SW¼																				
15																							
16	E. F. Owen		NE¼ of SE¼				40																
17	State of Minnesota		NW¼ of SE¼																				
18	State of Minnesota		SW¼ of SE¼																				
19	E. F. Owen		SE¼ of SE¼				40																
20																							
							1149.70																

	Sold for Taxes	Valuations by School Districts as Equalized by Department of Taxation: District 1 Rate 24.8 Mills	District No. Rate Mills	District No. Rate Mills	District No. Rate Mills	District No. Rate Mills	District No. Rate Mills	Tax including State Homestead Mills	State Tax on Non-Homestead Mills	Special Taxes	Total Taxes		Paid	When Paid: Month	Day	Year	Number of Receipt	March Settlement 1952	June Settlement 1952	Penalty	November Settlement 1952	Penalty	Collections to First Monday in January 1953	Penalty	Delinquent on First Monday in January 1953	Total Delinquent Tax and Penalty	Remarks
		Dollars	Dollars	Dollars	Dollars	Dollars	Dollars	$ cts.	$ cts.	$ cts.	$ cts.							$ cts.	$ cts.	$ cts.	$ cts.	$ cts.	$ cts.	$ cts.	$ cts.	$ cts.	
1		52						1.082	14		1.096	1	PAID IN FULL	MAY 31	1952	11172			.0961							
2												2															
3												3															
4												4															
5												5															
6												6															
7												7															
8												8															
9												9															
10												10															
11												11															
12												12															
13												13															
14												14															
15												15															
16		59						1.226	16		1.242	16	PAID IN FULL	MAY 31	1952	11172			1.242							
17												17															
18												18															
19		59						1.226	16		1.242	19	PAID IN FULL	MAY 31	1952	11172			1.242							
20												20															
		170						3534	46		3580								3580								

Miller's Point | Woodland | Des Moines Beach | Horseshoe Beach | Leroy Bay

Assessment Roll and Tax List of Real Property in the Town of Pawaca, Cass County, Minnesota, for Taxes for the Year 1951.

	In Whose Name Assessed	To Whom Transferred	Description of Property: Subdivision	Sec. or Lot	Town or Block	Rng.	Number of Acres of Land (Acres / 100ths)	No. School District	Indicates Homestead Tax Yes or No	Indicates Agricultural Tax Yes or No	True and Full Valuations: Land Exclusive of Structures and Improvements (Dollars)	Buildings and Other Structures (Dollars)	Machinery Permanently Attached to Real Estate (Dollars)	Total True and Full Value (Dollars)	Assessed Valuations: Rural: Homestead Up to $4,000 20% (Dollars)	Rural: Over $4,000 and Non-Homestead 33⅓% (Dollars)	All Other: Homestead Up to $4,000 25% (Dollars)	All Other: Over $4,000 and Non-Homestead 40% (Dollars)	Machinery Permanently Attached to Real Estate 33⅓% (Dollars)	Total Assessed Value (Dollars)	Total Assessed Value Equalized by the Board of Review (Dollars)	Final Equalized Value (Dollars)
1	Milo J. Shrudek		NE¼ of NE¼ Lot 1	2	139	30	37.88	2	Yes	Yes										Whole #	14778	
2	State of Minnesota		N-W¼ of NE¼ Lot 2																			
3	State of Minnesota		S-W¼ of NE¼																			
4	State of Minnesota		S-E¼ of NE¼																			
5																						
6	Louise Fetzel		NE¼ of NW¼ Lot 3				37.88		No													
7	John M. Johnson		E½ of Lots 4 + 5 N-W¼ of NW¼				37.88		Yes	No												
8	" "		W½ of Lots 4 + 5 S-W¼ of NW¼				36.65		Yes	No												
9	Tony Forrest		S-E¼ of NW¼				40			No												
10																						
11			NE¼ of S-W¼																			
12			N-W¼ of S-W¼																			
13			S-W¼ of S-W¼																			
14			S-E¼ of S-W¼																			
15																						
16	State of Minnesota		NE¼ of S-E¼																			
17	Tony Forrest		Three fifths of Lot 6 lying S. of N-W¼ of S-E¼ Bird Island Line				40			No												
18	~~Mr. & Mrs. Clark Payne~~ M. A. Peterson		S-W¼ of S-E¼ Lot 7				40.65															
19	State of Minnesota		S-E¼ of S-E¼																			
20	C. & Florence LeBarron		N. 13.6 acs. of Lot 6				13.6															
							390.74															

Valuations by School Districts as Equalized by Department of Taxation

	Sold for Taxes	District No. 2 Rate 21 Mills (Dollars)	District No. ..... Rate ..... Mills (Dollars)	District No. 2 Rate 21 Mills (Dollars)	District No. ..... Rate ..... Mills (Dollars)	District No. ..... Rate ..... Mills (Dollars)	District No. ..... Rate ..... Mills (Dollars)	Tax Including State Homestead Tax 21 Mills ($ cts.)	State Tax on Non-Homestead ..... Mills ($ cts.)	Special Taxes ($ cts.)	Total Taxes ($ cts.)		Paid	When Paid (Month Day Year)	Number of Receipt	March Settlement 1952 ($ cts.)	June Settlement 1952 ($ cts.)	Penalty ($ cts.)	November Settlement 1952 ($ cts.)	Penalty ($ cts.)	Collections to First Monday in January 1953 ($ cts.)	Penalty ($ cts.)	Delinquent on First Monday in January 1953 ($ cts.)	Total Delinquent Tax and Penalty ($ cts.)	Remarks
1		4 45						9 36			9 36	1	PAID IN FULL	MAY 31 1952	2128		9 36								
2												2													
3												3													
4												4													
5												5													
6		54						11 22	16		11 38	6												11 38	12 50
7	SOLD FOR TAXES		31 88 / 66					38 30	22		38 52	7	PAID IN FULL	OCT 21 1952	3570				38 52	158					
8	SOLD FOR TAXES	32						6 66			6 66	8	PAID IN FULL	OCT 21 1952					6 66						
9	SOLD FOR TAXES	88						18 30	24		18 54	9												18 54	
10												10													
11												11													
12												12													
13												13													
14												14													
15												15													
16												16													
17	SOLD FOR TAXES	85						17 68	24		17 92	17												17 92	
18		86						17 88	24		18 12	18	PAID IN FULL	SEP 2 9 1952	12789				18 12	54					
19												19													
20		147						24 32	32		24 64	20	PAID IN FULL	MAY 2 5 1952	5268		24 64								
	#	77	4 88					13 34																	
		4 50						135 44	1 42		145 14						84 00		12 60					47 04	
		4 07	168					149 78																	

Miller's Point | Woodland | Deer Mistress Beach | Horseshoe Beach | Jenny Bay

Assessment Roll and Tax List of Real Property in the Town of Pawer, Cass County, Minnesota, for Taxes for the Year 1951.

Form SCD (Multi-form instant, manual)

In whose name assessed	To whom transferred	Description of property: Subdivision	Sec. or Lot	Town or Block	Rng.	Number of Acres of Land: Acres	100ths	No. School District	Indicate homestead by Yes or No	Indicate Agricultural by Yes or No	True and Full Valuations: Land Exclusive of Structures and Improvements (Dollars)	Buildings and Other Structures (Dollars)	Machinery Permanently Attached to Real Estate (Dollars)	Total True and Full Value (Dollars)	Assessed Valuations: Rural: Homestead Up to $4,000 20% (Dollars)	Rural: Over $4,000 and Non-Homestead 33⅓% (Dollars)	All Other: Homestead Up to $4,000 25% (Dollars)	All Other: Over $4,000 and Non-Homestead 40% (Dollars)	Machinery Permanently Attached to Real Estate 33⅓% (Dollars)	Total Assessed Value (Dollars)	Total Assessed Value as Equalized by Director of Taxes Review (Dollars)	Final Equalized Value (Dollars)
Charles L. & Nellie Wyeoglad		NE¼ of NE¼ Lot 1	3	139	30	38		9	Yes													
Amelia Mooney		NW¼ of NE¼ Lot 2				38	26		No													
Everett A. & Josie Ridenour		Lot 10 less part sold							Yes													
		SW¼ of NE¼				25	53															
		N. 20 A. of Lot 11																				
		SE¼ of NE¼				37	40															
Mary M. Latzke		Starting at NE Cor. of Lot 11 thence W along N line of Lot 11 thence due S 2,500 ft. thence E parallel to N line of Lot 11 to E line of Lot 11 thence due N to place of beg.					60		Yes													
Chas. F. & Pearl Pinnickers		NE¼ of NW¼ Lot 3				38	45															
Theodore & Janet Lundblad		Lot 4 less S. 4 rods of W. 4 rods																				
John Nyman		NW¼ of NW¼				38	72		Yes													
		Lot 5 less S. 132 ft. of W. 200' less																				
		SW¼ of NW¼ 2½ ac.				30	39															
Thomas J. & Ida LeVasseur		S. 17.4 ac. of Lot 11							Yes													
		SE¼ of NW¼				17	40		No													
Leonard J. & Maryann Mulbert		S. 75' of E. 200' of Lot 5				33			No													
Mary M. Stern		NE¼ of SW¼ Lot 7				39	90															
John Nyman		NW¼ of SW¼ Lot 6				32	13		Yes													
		SW¼ of SW¼				40																
Thomas J. & Ida LeVasseur		SE¼ of SW¼ Lot 8				47	52		No													
Herbert D. Wolf		N. 75' of E. 150' of E. 200' of Lot 5				33																
		NE¼ of SE¼																				
Thomas J. & Ida B. LeVasseur		NW¼ of SE¼ Less 9				31	96															
		SW¼ of SE¼																				
James E. & Myrtle C. Riddle		Part of Lot 5																				
		SE¼ of SE¼				25																
Arthur J. & Lillian M. Bridsey		N. 4 rods of W. 4 rods of Lot 6				10			Yes													
						433	11															

Valuations by School Districts as Equalized by Department of Taxation

	District 1 Net Rate 19.4 Mills (Dollars)	District No. ..... Rate ..... Mills (Dollars)	District No. ..... Rate ..... Mills (Dollars)	District No. ..... Rate ..... Mills (Dollars)	District No. ..... Rate ..... Mills (Dollars)	District No. ..... Rate ..... Mills (Dollars)
	1					
	2					
	3					
	4					
	5					
	6					
	7					
	8					
	9					
	10					
	11					
	12					
	13					
	14					
	15					
	16					
	17					
	18					
	19					
	20					

	Sold for taxes	Valuations by school districts	Tax including State Homestead ..... Mills ($ cts.)	State Tax on Non-Homestead 19.4 Mills ($ cts.)	Special taxes ($ cts.)	Total taxes ($ cts.)		Paid	When paid: Month	Day	Year	Number of Receipt	March Settlement 1952 ($ cts.)	June Settlement 1952 ($ cts.)	Penalty ($ cts.)	November Settlement 1952 ($ cts.)	Penalty ($ cts.)	Collections to First Monday in January 1953 ($ cts.)	Penalty ($ cts.)	Delinquent on First Monday in January 1953 ($ cts.)	Total Delinquent Tax and Penalty ($ cts.)	Remarks
1		21 47	20 16			20 16	1	PAID IN FULL	MAY	31	1952	11173		20 16								
2		59 4 85	29 52	40		29 92	2	PAID IN FULL	OCT	9	1952	12865				17 68						Sent to 224 Abaled
		1 Mills Doctr #5440						2nd Half Paid														
3		21 117	24 32			24 32	3	1st Half Paid	OCT	15	1952	14156		12 16		12 16						
								2nd Half Paid														
4		21 63	13 10			13 10	4	1st Half Paid	OCT	16	1952	13257		6 55		6 55						
								2nd Half Paid														
5		71	14 96	20		14 96	5	PAID IN FULL	MAY	31	1952	7668		14 96								
6		158	32 86	44		33 30	6	2nd Half Paid	OCT	1	1952	12171				16 65						
								1st Half Paid	MAY	31	1952	11176		16 65								
7	D FOR TAXES	118	24 54			24 54	7	Sent Delq. Part Paid	OCT	7	1952			11 91		12 50				13		Bal due 13c
									MAY	31	1952	12813										
8		78	15 18			15 18	8	Sent Delq. Part Paid	OCT	7	1952	12817		7 59		7 60				9		" 9c
								2nd Half Paid	OCT	31	1952											
9		30 120	54 70	34		55 04	9	1st Half Paid	MAY	31	1952	11175		27 52		27 52						
		120																				
10		71	14 96	20		14 96	10	PAID IN FULL	MAY	31	1952	11177		14 96								
11		67	13 94	18		14 12	11	PAID IN FULL	MAY	31	1952	1032		14 12								
12	D FOR TAXES	55	11 44			11 44	12	Sent Delq. Part Paid	OCT	7	1952	12893		5 72		5 80				22		Bal due 22c
									MAY	31	1952	11041										
13	D FOR TAXES	70	14 56			14 56	13	Sent Delq. Part Paid	OCT	7	1952			7 28		7 00				28		Bal due 28c
								2nd Half Paid	OCT	31	1952	12838										
14		103	21 42	28		21 70	14	1st Half Paid	MAY	31	1952	11175		10 85		10 85						
15	FOR TAXES	59	12 26	16		12 42	15													12 42		
16							16															
17		114	23 70	32		24 02	17	2nd Half Paid	OCT	31	1952	12838				12 01						
								1st Half Paid	MAY	31	1952	1125		12 01								
18							18															
19		22	4 58	06		4 64	19	PAID IN FULL	MAY	31	1952	11174		4 64								
20		48	9 98			9 98	20	PAID IN FULL	MAY	30	1952	6958		9 98								
	H	641	54 70	H 150										177 06		135 92				13 14		
			32 109	128		35 836																
			144 B	278																		
			85 578																			

Form 5CD

Assessment Roll and Tax List of Real Property in the Town of Pennock,

	In whose name assessed	To whom transferred	Description of property: Subdivision	Sec. or Lot	Town or Block	Rng.	Number of Acres of Land: Acres	100ths	No. School District	Indicate Homestead by Yes	Indicate Agricultural by Yes	True and Full Valuations: Land Exclusive of Structures and Improvements (Dollars)	Buildings and Other Structures (Dollars)	Machinery Permanently Attached to Real Estate (Dollars)	Total True and Full Value (Dollars)	Assessed Valuations, Rural: Homestead Up to $4,000 20% (Dollars)	Rural: Over $4,000 and Non-Homestead 33⅓% (Dollars)	All Other: Homestead Up to $4,000 25% (Dollars)	All Other: Over $4,000 and Non-Homestead 40% (Dollars)	Machinery Permanently Attached to Real Estate 33⅓% (Dollars)	Total Assessed Value (Dollars)	Total Assessed Value as Equalized by the Board of Review (Dollars)	Final Equalized Value (Dollars)
1	James Eugene + Theresa Darrington		NE¼ of NE¼	4	139	30	40		7a	Yes													
2	Richard W. + Ethelyn M. Carder		NW¼ of NE¼				40																
3	~~Richard F. Carder~~		SW¼ of NE¼				40																
4	" " "		SE¼ of NE¼				40																
5																							
6	Lester E. + Frances Scott		NE¼ of NW¼				33.66																
7	~~George D. + Edith F. Kuhl~~	William A. Rotz + Thurson	NW¼ of NW¼				40		7a														
8	" " "	" "	SW¼ of NW¼				40																
9	Lester E. + Frances Scott		SE¼ of NW¼				40		7a														
10	Eugene Darrington		1.42' of 456' of NE¼ of NW¼				5																
11	Lester E. + Frances Scott		NE¼ of SW¼				40																
12	Ed Eberhart		NW¼ of SW¼				40		7a														
13	Jay D. + Sadie E. Cannon		SW¼ of SW¼				40																
14	Lester E. + Frances Scott		SE¼ of SW¼				40		7a														
15																							
16	Richard F. Carder + Ethelyn M. Carder		NE¼ of SE¼				40																
17	" "		NW¼ of SE¼				40																
18	Richard F. + Ethelyn M. Carder		SW¼ of SE¼				40																
19	Richard F. Carder	Ralph P. Bundy	32 rds of SW¼ of SE¼				32																
20	~~Edward E. Bundy~~ + ~~Bundy~~		Free of in Sec. of SE¼ of SE¼				8																
	Ralph Paul Bundy + Joyce E. Bundy		W2 rds of SW¼ SE¼				137	66															

Valuations by School Districts as Equalized by Department of Taxation: District No. 7a Ratio 0.4 ....Mills; District No.....Ratio.....Mills; District No.....Ratio.....Mills; District No.....Ratio.....Mills; District No.....Ratio.....Mills; District No.....Ratio.....Mills

	Sold for Taxes	Tax including State Homestead	State Tax on Non-Homestead	Special Taxes	Total Taxes		Paid	When Paid (Month Day Year)	Number of Receipt	March Settlement 1952	June Settlement 1952	Penalty	November Settlement 1952	Penalty	Collections to First Monday in January 1953	Penalty	Delinquent on First Monday in January 1953	Total Delinquent Tax and Penalty	Remarks
	Dollars	$ cts.	$ cts.	$ cts.	$ cts.					$ cts.	$ cts.	$ cts.	$ cts.	$ cts.	$ cts.	$ cts.	$ cts.	$ cts.	
1	51	1060			1060	1	2nd Half Paid / 1st Half Paid	OCT 8 1952 / MAY 2 1952	15716 / 3132		22.97		22.97						
2	170	3534			3534	2	2nd Half Paid / 1st Half Paid	OCT 8 1952 / MAY 2 1952											
3	162	3368			3368	3	2nd Half Paid / 1st Half Paid	OCT 8 1952 / MAY 9 1952	13101 / 11289		168.41		168.41						
4	35	728			728	4	2nd Half Paid / 1st Half Paid	OCT 8 1952 / MAY 9 1952	13101		36.41		36.41						
5						5													
6	76	1580			1580	6												1580	21.58
7	107	2266	30		2296	7	PAID IN FULL	MAY 7 1952	14999		38.54								
8	74	1538	20		1558	8	PAID IN FULL	MAY 7 1952											
9	191	3972			3972	9												3972	43.69
10	154	3202			3202	10	PAID IN FULL	MAY 7 1952	16651		32.01								
SOLD FOR TAXES	80	1664			1664	11												1664	18.30
SOLD FOR TAXES	58	1206	16		1222	12	PAID IN FULL	FEB 13 1952	3881	12.22									
	58	1206	16		1222	13	PAID IN FULL	MAY 3 1952	6994		12.22								
SOLD FOR TAXES	34	706			706	14												706	7.77
15						15													
16	70	1456			1456	16	2nd Half Paid / 1st Half Paid	OCT 8 / MAY 3 1952	13101 / 13101		72.8		72.8						
17	91	1892			1892	17	2nd Half Paid / 1st Half Paid	OCT 8 / MAY 3 1952	13101 / 12.89		94.6		94.6						
18	63	1310			1310	18	2nd Half Paid / 1st Half Paid	OCT 8 / MAY 3 1952	13101		65.5		65.5						
19	55	1144			1144	19	2nd Half Paid / 1st Half Paid	OCT 8 / MAY 3 1952	13101		57.2		57.2						
20	46	956			956	20	PAID IN FULL	AUG 8 1952	12.48				9.56	24					
	11 1279 / 327 / 1577	32788	82		32870					12.22	1552.24		820.72					7992	

Miller's Point | Woodland | Des Moines Beach | Horseshoe Beach | Jenny Bay

Form 8CD

Assessment Roll and Tax List of Real Property in the Town of Power, Cass County, Minnesota, for Taxes for the Year 1951.

	In whose name assessed	To whom transferred	Description of property: Subdivision	Sec. or Lot	Town or Block	Rng.	Number of Acres of Land: Acres	Tenths	No. School District	Indicate homestead by Yes or No	Indicate agricultural by Yes or No	True and full valuations: Land Exclusive of Structures and Improvements (Dollars)	Buildings and Other Structures (Dollars)	Machinery Permanently Attached to Real Estate (Dollars)	Total True and Full Value (Dollars)	Assessed valuations, Rural: Homestead Up to $4,000 20% (Dollars)	Rural: Over $4,000 and Non-Homestead 33⅓% (Dollars)	All Other: Homestead Up to $4,000 25% (Dollars)	All Other: Over $4,000 and Non-Homestead 40% (Dollars)	Machinery Permanently Attached to Real Estate 33⅓% (Dollars)	Total Assessed Value (Dollars)	Total Assessed Value as Equalized by the Department of Revenue (Dollars)	Final Equalized Value (Dollars)
1	Henry + Elizabeth Quiddeck		NE¼ of NE¼	5	139	30	38	88	2	No													
	John M. + Evelyn V. Rohr		2½ of 22½ of NE¼ lies S. 417.4' of 2½ of the part lying E. of Hy #371				18																
2	Geo. J. Kahl		SW¼ of NE¼ E. of Hy #371				3																
3	Henry + Elizabeth Quiddeck		SE¼ of NE¼				40																
4	" " "		S. 2½ of NE¼ E. of Hy #371				37																
5	Ed Stavick		NE¼ of NW¼				40																
6	State of Minnesota		NW¼ of NW¼																				
7	State of Minnesota		SW¼ of NW¼																				
8	Geo. Kahl		SE¼ of NW¼				40																
9	Paul G. Mueller + Mueller + Harold G. Simmons		E½ of NE¼ of NE¼				20																
10	Geo. J. Kahl		NE¼ of SW¼				40																
11	Northwestern Imp. Co.		NW¼ of SW¼				Exempt - Rg. Property																
12	Lawrence + Martha L. Vincent		SW¼ of SW¼				40																
13	" "		SE¼ of SW¼				40																
14	Harry + Jean Simmons		S. 417.4' of S. 20.5' of the part lying E. of Hy #371 of the N. 2½ of NE¼ of NE¼				2																
15	Arnold A. + Violet Anderson		NE¼ of SE¼				40																
16	" "		NW¼ of SE¼				40																
17	" "		SW¼ of SE¼				40																
18	" "		SE¼ of SE¼				40																
19																							
20																							
							518	88															

Cass County, Minnesota, for Taxes for the Year 1951.

	Sold for taxes	Valuations by school districts as equalized by Department of Taxation: District No. 2 Rate 71.4 Mills	District No. ..... Rate ..... Mills	District No. ..... Rate ..... Mills	District No. ..... Rate ..... Mills	District No. ..... Rate ..... Mills	District No. ..... Rate ..... Mills	Tax including State Homestead ..... Mills	State Tax on Non-Homestead 7.14 ..... Mills	Special taxes	Total taxes		Paid	When paid: Month Day Year	Number of Receipt	March Settlement 1952	June Settlement 1952	Penalty	November Settlement 1952	Penalty	Collections to First Monday in January 1953	Penalty	Delinquent on First Monday in January 1953	Total Delinquent Tax and Penalty	Remarks
		Dollars	Dollars	Dollars	Dollars	Dollars	Dollars	$ cts.	$ cts.	$ cts.	$ cts.					$ cts.	$ cts.	$ cts.	$ cts.	$ cts.	$ cts.	$ cts.	$ cts.	$ cts.	
1		63						131 10			131 10	1	2nd Half Paid 1st Half Paid	OCT 31 1952 MAY 31 1952	14193 21334		65 55		65 55						
2		45						93 60	12		94 80	2	PAID IN FULL	MAY 31 1952	23554		94 80								
3		6						12 40			12 40	3	PAID IN FULL	OCT 27 1952	14105				12 40	04					
4		164						341 10			341 10	4	2nd Half Paid 1st Half Paid	OCT 31 1952 MAY 31 1952	14193 21334		170 55		170 55						
5		35						72 80			72 80	5	2nd Half Paid 1st Half Paid	MAY 31 1952 MAY 31 1952			36 40		36 40						
6	PAID FOR 1952	43						89 40	12		90 60	6											90 60		
7												7													
8												8													
9		142						295 20			295 20	9	PAID IN FULL	OCT 27 1952	14105				295 20	1 03					
10		42						87 40			87 40	10	PAID IN FULL	MAY 31 1952	11179		87 40								
11		51						106 00			106 00	11	PAID IN FULL	OCT 27 1952	14105				106 00	38					
12												12													
13		35						72 80			72 80	13	PAID IN FULL	JUL 2 1952	10057				72 80	65					
14		166						345 20			345 20	14	PAID IN FULL	JUL 2 1952					345 20						
15		301						625 80			625 80	15	PAID IN FULL	FEB 5 1952	248	625 80									
16	SOLD FOR TAXES	167						347 20			347 20	16	1st Half Paid	MAY 31 1952			173 60						173 60	19 10	
17	SOLD FOR TAXES	83						172 60			172 60	17	1st Half Paid	MAY 31 1952	11178		86 30						86 30	9 49	
18	SOLD FOR TAXES	70						145 60			145 60	18	1st Half Paid	MAY 31 1952			72 80						72 80	8 01	
19	SOLD FOR TAXES	87						180 80			180 80	19	1st Half Paid	MAY 31 1952			90 40						90 40	9 94	
20												20													
	# 14157 88 15000							3118 88	24		3121 22					625 80	577		1104 10				518 88		

Form 6CD

Assessment Roll and Tax List of Real Property in the Town of Pennus, Cass County, Minnesota, for Taxes for the Year 1951.

	In whose name assessed	To whom transferred	Description of property: Subdivision	Sec. or Lot	Town or Block	Rng.	Number of Acres of Land: Acres	100ths	No. School District	Indicate Homestead Tax by Yes	Indicate Agricultural Tax by Yes	True and Full Valuations: Land Exclusive of Structures and Improvements (Dollars)	Buildings and Other Structures (Dollars)	Machinery Permanently Attached to Real Estate (Dollars)	Total True and Full Value (Dollars)	Assessed Valuations, Rural: Homestead Up to $4,000 20% (Dollars)	Rural: Over $4,000 and Non-Homestead 33⅓% (Dollars)	All Other: Homestead Up to $4,000 25% (Dollars)	All Other: Over $4,000 and Non-Homestead 40% (Dollars)	Machinery Permanently Attached to Real Estate 33⅓% (Dollars)	Total Assessed Value (Dollars)	Total Assessed Value as Equalized by the Board of Review (Dollars)	Final Equalized Value (Dollars)
1	State of Minnesota		NE¼ of NE¼ Lot 1	6	139	32			Pen														
2	State of Minnesota		NW¼ of NE¼																				
3	State of Minnesota		SW¼ of NE¼																				
4	State of Minnesota		SE¼ of NE¼																				
5																							
6	State of Minnesota		NE¼ of NW¼																				
7	State of Minnesota		NW¼ of NW¼																				
8	State of Minnesota		SW¼ of NW¼																				
9	State of Minnesota		SE¼ of NW¼																				
10																							
11	Henry E. Karnofsky		NE¼ of SW¼				40			No													
12	State of Minnesota		NW¼ of SW¼																				
13	State of Minnesota		SW¼ of SW¼																				
14	State of Minnesota		SE¼ of SW¼																				
15																							
16	N. Pac. R.		NE¼ of SE¼		Exempt		- Ry.		Property														
17	State of Minnesota		NW¼ of SE¼																				
18	State of Minnesota		SW¼ of SE¼																				
19	State of Minnesota		SE¼ of SE¼																				
20																							
							40																

	Sold for Taxes	Valuations by School Districts as Equalized by Department of Taxation: District No. 2 Rate 20 Mills	District No. ..... Rate ..... Mills	District No. ..... Rate ..... Mills	District No. ..... Rate ..... Mills	District No. ..... Rate ..... Mills	District No. ..... Rate ..... Mills	Tax including State Homestead ..... Mills	State Tax on Non-Homestead 11 Mills	Special Taxes	Total Taxes		Paid	When Paid (Month Day Year)	Number of Receipt	March Settlement 1952	June Settlement 1952	Penalty	November Settlement 1952	Penalty	Collections to First Monday in January 1951	Penalty	Delinquent on First Monday in January 1953	Total Delinquent Tax and Penalty	Remarks
		Dollars	Dollars	Dollars	Dollars	Dollars	Dollars	$ cts.	$ cts.	$ cts.	$ cts.					$ cts.	$ cts.	$ cts.	$ cts.	$ cts.	$ cts.	$ cts.	$ cts.	$ cts.	
1												1													
2												2													
3												3													
4												4													
5												5													
6												6													
7												7													
8												8													
9												9													
10												10													
11	SOLD FOR TAXES	58						1206	16		1222	11											1222		
12												12													
13												13													
14												14													
15												15													
16												16													
17												17													
18												18													
19												19													
20												20													
		58						1206	16		1222												1222		

Millar's Point | Woodland | Des Moines Beach | Horseshoe Beach | Lurry Bay

Form 5CD

Assessment Roll and Tax List of Real Property in the Town of Pequot, Cass County, Minnesota, for Taxes for the Year 1951.

		DESCRIPTION OF PROPERTY								TRUE AND FULL VALUATIONS				ASSESSED VALUATIONS																											
														RURAL				ALL OTHER																							
IN WHOSE NAME ASSESSED	TO WHOM TRANSFERRED	SUBDIVISION	Sec. or Lot	Town or Block	Rng.	Number of Acres of Land: Acres	Number of Acres of Land: Hdths	No. School District	Indicate Homestead Tax or No	Indicate Non-Homestead Tax or No	LAND Exclusive of Structures and Improvements	BUILDINGS and Other Structures	MACHINERY Permanently Attached to Real Estate	TOTAL True and Full Value	Homestead Up to $4,000 20%	Over $4,000 and Non-Homestead 33⅓%	Homestead Up to $4,000 25%	Over $4,000 and Non-Homestead 40%	MACHINERY Permanently Attached to Real Estate 33⅓%	TOTAL ASSESSED VALUE	Total Assessed Value as Equalized by the Board of Review	FINAL EQUALIZED VALUE
											Dollars	Dollars	Dollars	Dollars	Dollars	Dollars	Dollars	Dollars	Dollars	Dollars	Dollars	Dollars
State of Minnesota		NE¼ of NE¼ Lot 10	7	139	30			9														
State of Minnesota		NW¼ of NE¼ } Lot 9																				
		SW¼ of NE¼ }																				
		SE¼ of NE¼																				
The Cass County Commrl. Boy Scouts of America		That portion of Lots 7 & 8 of Pequot lying N. and W. of S. shoreline of Lake Boulder				36.53		9/0														
State of Minnesota		NE¼ of NW¼																				
State of Minnesota		NW¼ of NW¼ Lot 1																				
State of Minnesota		SW¼ of NW¼ Lot 2																				
State of Minnesota		SE¼ of NW¼ Lot 8																				
State of Minnesota		NE¼ of SW¼ Lot 7																				
State of Minnesota		NW¼ of SW¼ Lot 3																				
State of Minnesota		SW¼ of SW¼ Lot 4																				
State of Minnesota		SE¼ of SW¼																				
The Cass County Commrl. Boy Scouts of America		That part of Lots 5 and 6 which lies to the Orange of the shoreline from Boulder Bay to Pleasant Lake & Pine Meadow Lake & beyond				20.75		9/0														
Dr. Frank E. Enick		NE¼ of SE¼																				
" "		Lot 6 except that part of a parcel described as from Boulder Lake to Upper Lake to Pine Meadow Lake & beyond				6		"														
		SW¼ of SE¼				40		"														
Marcel D. & Lila L. Zoffke		Lot 5 R of Ry. Cass Ry.						9/40														
		SE¼ of SE¼				232																
Frank E. & Florence M. Enick		That part of Lots 5 and 6 that parts south of a line 50 ft. of the shoreline of Lake Boulder				1.53		9/0														
						109																

	SOLD FOR TAXES	VALUATIONS BY SCHOOL DISTRICTS AS EQUALIZED BY DEPARTMENT OF TAXATION: District No. 2 Rate 29.5 Mills	District No. ..... Rate ..... Mills	District No. ..... Rate ..... Mills	District No. ..... Rate ..... Mills	District No. ..... Rate ..... Mills	District No. ..... Rate ..... Mills	Tax including State Homestead ..... Mills	State Tax on Non-Homestead ..... Mills	SPECIAL TAXES	TOTAL TAXES		PAID	WHEN PAID	Number of Receipt	March Settlement 1952	June Settlement 1952	Penalty	November Settlement 1952	Penalty	Collections to First Monday in January 1953	Penalty	Delinquent on First Monday in January 1953	Total Delinquent Tax and Penalty	REMARKS
		Dollars	Dollars	Dollars	Dollars	Dollars	Dollars	$ cts.	$ cts.	$ cts.	$ cts.			Month Day Year		$ cts.	$ cts.	$ cts.	$ cts.	$ cts.	$ cts.	$ cts.	$ cts.	$ cts.	$ cts.	
1												1														
2												2														
3												3														
4												4														
5		22						458	06		464	5	PAID IN FULL	MAY 31 1952	11181		464									
6												6														
7												7														
8												8														
9												9														
10												10														
11												11														
12												12														
13												13														
14												14														
15		36						748	10		758	15	PAID IN FULL	MAY 31 1952	11181		758									
16												16														
17		22						458	06		464	17	PAID IN FULL	MAY 31 1952			464									
18		36						748	10		758	18	PAID IN FULL	MAY 31 1952	11122		758									
19		21.08						2246			2246	19	2nd Half Paid 1st Half Paid	OCT 31 1952 MAY 31 1952	15016 11122		1126 1126		1126							
20		11						228	04		232	20	PAID IN FULL	MAY 31 1952	11262		232									
		H 108 127 235						H886	26		H922						3789		1123							

Miller's Point | Woodland | Des Moines Beach | Horseshoe Beach | Lurvy Bay

Form 5CD

Assessment Roll and Tax List of Real Property in the Town of Pennie, Cass County, Minnesota, for Taxes for the Year 1951.

	In Whose Name Assessed	To Whom Transferred	Description of Property: Subdivision	Sec. or Lot	Town or Block	Rng.	Number of Acres of Land (Acres / 100ths)	No. School District	Indicate Rural Tax as No	Indicate Rural Tax as No	True and Full Valuations: Land Exclusive of Structures and Improvements (Dollars)	Buildings and Other Structures (Dollars)	Machinery Permanently Attached to Real Estate (Dollars)	Total True and Full Value (Dollars)	Assessed Valuations, Rural: Homestead Up to $4,000 20% (Dollars)	Rural: Over $4,000 and Non-Homestead 33⅓% (Dollars)	All Other: Homestead Up to $4,000 25% (Dollars)	All Other: Over $4,000 and Non-Homestead 40% (Dollars)	Machinery Permanently Attached to Real Estate 33⅓% (Dollars)	Total Assessed Value (Dollars)	Total Assessed Value as Equalized by the Board of Review (Dollars)	Final Equalized Value (Dollars)
1	L. F. Hall		W½ of NE¼ lying W. of R.R. & Lot 1 & Lot 2 & S½ of Lot 3 & 27.5'	1	139	30	70	2	Yes													
2			NW¼ of NE¼																			
3	State of Minnesota		SW¼ of NE¼																			
4	State of Minnesota		SE¼ of NE¼																			
5	State of Minnesota		265' x Lot 1 & Lot 2 & 644.5' x 27.5' of W½ of NE¼																			
6	Marjorie R. Dumont		NE¼ of NW¼ less W½ of NE				30		Yes													
7	State of Minnesota		NW¼ of NW¼ less Rg.																			
8	Walter & Helena Karkula		SW¼ of NW¼ Lot 1				38		Yes													
9	Marjorie R. Dumont		SE¼ of NW¼				40		Yes													
10																						
11	Duane & Edith Conger		NE¼ of SW¼				40															
12	Walter Myers		NW¼ of SW¼ Lot 2				32.15		Yes													
13	Lila L. & Morris D. Zaffke		SW¼ of SW¼ less E½ rd				40		Yes													
14	Duane & Edith Conger		SE¼ of SW¼				40															
15	Sigrid Ask		W½ of W½ of NE¼ of NE¼				10		Yes													
16	M. Paper Co.		NE¼ of SE¼				40															
17	State of Minnesota		NW¼ of SE¼																			
18	Ella Benson		SW¼ of SE¼				40															
19			SE¼ of SE¼				39															
20	Walter Myers.		East 1 rod of SW¼ SW¼																			
							454.55															

Valuations by School Districts as Equalized by Department of Taxation

	Sold for Taxes	District No. 2 Rate 72.5 Mills (Dollars)	District No. ..... Rate ..... Mills (Dollars)	District No. ..... Rate ..... Mills (Dollars)	District No. ..... Rate ..... Mills (Dollars)	District No. ..... Rate ..... Mills (Dollars)	District No. ..... Rate ..... Mills (Dollars)	Tax including State Homestead ..... Mills ($ cts.)	State Tax on Non-Homestead 20 Mills ($ cts.)	Special Taxes ($ cts.)	Total Taxes ($ cts.)	Paid	When Paid (Month Day Year)	Number of Receipt	March Settlement 1952 ($ cts.)	June Settlement 1952 ($ cts.)	Penalty ($ cts.)	November Settlement 1952 ($ cts.)	Penalty ($ cts.)	Collections to Five Monday in January 1953 ($ cts.)	Penalty ($ cts.)	Delinquent on First Monday in January 1953 ($ cts.)	Total Delinquent Tax and Penalty ($ cts.)	Remarks
1		21.57						12.26			12.26	Part Paid	MAY 31 1952	1184		6.13						6.13	6.74	
2																								
3																								
4																								
5																								
6		21.31						6.44			6.44	Part Paid	MAY 31 1952	1184		3.21						3.23	3.55	
7																								
8		7.3						15.18	.20		15.38	PAID IN FULL	MAY 31 1952	1182		15.38								
9		21.39						8.10			8.10	Part Paid	MAY 31 1952	1184		4.05						4.05	4.45	
10																								
11	SOLD FOR TAXES	21.57						12.26			12.26	1st Half Paid	MAY 26 1952	6612		6.13						6.13	6.74	
12		10.7						22.24	.30		22.54	PAID IN FULL	APR 9 1952	3216		22.54								
13		21.70						14.56			14.56	2nd Half Paid	SEP 19 1952	7281				7.28						
14	SOLD FOR TAXES	21.21						25.16			25.16	1st Half Paid	MAY 31 1952	7281		7.28								
15		8.0						6.24	.08		6.32	1st Half Paid	MAY 26 1952	6612		12.58						12.58	13.84	
16		11.1						23.08	.30		23.38	PAID IN FULL	MAY 31 1952	7524		23.38								
17																								
18		11.1						23.08	.30		23.38	Balance Paid	OCT 31 1952											
19		12.7						26.40	.36		26.76	Part Paid / Balance Paid / Part Paid	MAY 31 1952 / OCT 31 1952 / MAY 31 1952	6847 / 6847		26.70		23.38						
20																								
	H	379																						
		551						195.00	1.54		196.54					123.76		30.66				32.12		
		928																						

Miller's Point | Woodland | Des Moines Beach | Horseshoe Beach | Leroy Bay

Form 5CD

Assessment Roll and Tax List of Real Property in the Town of Powers, Cass County, Minnesota, for Taxes for the Year 1951.

In whose name assessed	To whom transferred	Description of property: Subdivision	Sec. or Lot	Town or Block	Rng.	Number of Acres of Land	School District	Indicate if assessed Yes or No	Indicate if assessed Yes or No	True and full valuations: Land Exclusive of Structures and Improvements	Buildings and Other Structures	Machinery Permanently Attached to Real Estate	Total True and Full Value	Assessed valuations: Rural: Homestead Up to $4,000 20%	Rural: Over $4,000 and Non-Homestead 33⅓%	All Other: Homestead Up to $4,000 25%	All Other: Over $4,000 and Non-Homestead 40%	Machinery Permanently Attached to Real Estate 33⅓%	Total Assessed Value	Total Assessed Value as Equalized by the Board of Review	Final Equalized Value
						Acres Hdths				Dollars	Dollars	Dollars	Dollars	Dollars	Dollars	Dollars	Dollars	Dollars	Dollars	Dollars	Dollars
Ralph P. Bundy		1 NE¼ of NE¼ Book 16 page 9 13 p. 30				32	Pow	Yes													
Wm. D. Ralston		2 NW¼ of NE¼				40		"													
State of Minnesota		3 SW¼ of NE¼																			
Otto Kuste		4 SE¼ of NE¼				40		"													
Chester C. & Agnes M. Anney		5 5 Acres of NE¼ of NE¼				5		"													
Wm. D. Ralston		6 NE¼ of NW¼				40		"													
William Russell		7 NW¼ of NW¼				40	Pow	"													
Wm. D. Russell		8 SW¼ of NW¼				40		"													
Wm. & Lila Russell		9 SE¼ of NW¼				40		"													
		10																			
H. Lee Mack		11 NE¼ of SW¼				40		"													
" "		12 NW¼ of SW¼				40		"													
Arnold & Lorraine Anderson		13 SW¼ of SW¼				40		"													
" "		14 SE¼ of SW¼				40		"													
		15																			
William & Thomas Le Owen ~~Ingles Charles Plunkett~~		16 NE¼ of SE¼ Lot 1				50		"													
" "	"	17 NW¼ of SE¼				40		"													
" "	"	18 SW¼ of SE¼ Lot 2				31.46		"													
State of Minnesota		19 SE¼ of SE¼ Lot 3																			
		20																			
						568 60															

Cass County, Minnesota, for Taxes for the Year 1951.

	Sold for taxes	Valuations by school districts as equalized by department of taxation: District No. Rate ...Mills	District No. Rate ...Mills	District No. Rate ...Mills	District No. Rate ...Mills	District No. Rate ...Mills	District No. Rate ...Mills	Tax including State Homestead ...Mills	State Tax on Non-Homestead ...Mills	State Tax on Special Taxes on Non-Homestead 7.5%	Total taxes		Paid	When paid Month Day Year	Number of Receipt	March Settlement 1952	June Settlement 1952	Penalty	November Settlement 1952	Penalty	Collections to First Monday in January 1953	Penalty	Delinquent on First Monday in January 1953	Total Delinquent Tax and Penalty	Remarks
		Dollars	Dollars	Dollars	Dollars	Dollars	Dollars	$ cts.	$ cts.	$ cts.	$ cts.					$ cts.	$ cts.	$ cts.	$ cts.	$ cts.	$ cts.	$ cts.	$ cts.	$ cts.	
1		57							1186	16	1202	1	PAID IN FULL	AUG 8 1952	2173				1202	30				
2	SOLD FOR TAXES	58							1206	16	1222	2											1222	
3												3												
4		74							1538	20	1558	4	PAID IN FULL	MAY 21 1952	1186		1558							
5		30							624	08	632	5	PAID IN FULL	AUG 8 1952	2174				632	16				
6	SOLD FOR TAXES	58							1206	16	1222	6											1222	
7		2 110							2288		2288	7	2nd Half Paid / 1st Half Paid	OCT 2 1952 / MAY 22 1952	3011				1144					
8		2 73							1518		1518	8	2nd Half Paid / 1st Half Paid	OCT 2 1952 / MAY 22 1952	3011 / 2185		2475		759					
9		2 55							1144		1144	9	2nd Half Paid / 1st Half Paid	OCT 2 1952 / MAY 22 1952	3011				572					
10												10												
11		2 13							1726		1726	11	Part Paid	MAY 31 1952	2185		863						863	863
12		2 180							3742		3742	12	Part Paid	MAY 31 1952	2185		1705						1870	2021
13		2 147							3056		3056	13	Bal Off Per #24866 / 1st Half Paid	JUL 25 1952	2858				1528				~~1528~~	~~Bal Off Per #24866 1-12-53~~
14		2 70							1456		1456	14	Bal Off Per #24866 / 1st Half Paid	JUL 25 1952	2858				728				~~728~~	Bal Off Per #24866 1-12-53
15												15												
16		2 44							914		914	16	PAID IN FULL	FEB 8 1952	2885		914							
17		2 35							728		728	17	PAID IN FULL	FEB 8 1952	2885		728							
18		2 30							624		624	18	PAID IN FULL	FEB 8 1952	2885		624							
19												19												
20												20												
	H	827																						
		277							77956	76	23032					2266	6561		6565				7400	
		1104																						

Hillger's Point | Woodland | Des Moines Beach | Horseshoe Beach | Leroy Bay

Form 5CD—MAR-SEP PRINTING, MINNEAPOLIS

Assessment Roll and Tax List of Real Property in the Town of Pawnee,

In whose name assessed	To whom transferred		Description of property: Subdivision	Sec. Lot	Town or Block	Rge.	Number of Acres of Land (Acres / 100ths)	No. School District	Indicate Homestead Tax by Yes	Indicate Agricultural Tax by Yes	True and Full Valuations: Land Exclusive of Structures and Improvements (Dollars)	Buildings and Other Structures (Dollars)	Machinery Permanently Attached to Real Estate (Dollars)	Total True and Full Value (Dollars)	Assessed Valuations: Rural: Homestead Up to $4,000 20% (Dollars)	Rural: Over $4,000 and Non-Homestead 33⅓% (Dollars)	All Other: Homestead Up to $4,000 25% (Dollars)	All Other: Over $4,000 and Non-Homestead 40% (Dollars)	Machinery Permanently Attached to Real Estate 33⅓% (Dollars)	Total Assessed Value (Dollars)	Total Assessed Value Equalized by the Board of Review (Dollars)	Final Equalized Value (Dollars)
Thurber R. + Nellie B. Cromwell		1	NE¼ of NE¼ Lot 5	10	139	30	40.50	Pawnee	No													
Richard B. + Esther M. Gillespie		2	NW¼ of NE¼ Lot 3				32.15															
Thurber R. + Nellie B. Cromwell		3	SW¼ of NE¼ Lot 4				39.77															
		4	SE¼ of NE¼																			
		5																				
Gunnar Johnson		6	NE¼ of NW¼ Lot 2				30.85															
Roy F. + Gertrude A. Cunney		7	NW¼ of NW¼ Lot 1				26															
Merillan Land Co.		8	SW¼ of NW¼ Lot 11				11.60															
Thurber R. + Nellie B. Cromwell		9	SE¼ of NW¼ Lot 6				12.75															
		10																				
Roy F. + Gertrude A. Cunney +		11	NE¼ of SW¼ } Lot 10				33.16															
Otto O. + Stella B. Kurtz		12	NW¼ of SW¼ }																			
" " "		13	SW¼ of SW¼ Lot 9				31.45															
		14	SE¼ of SW¼																			
		15																				
State of Minnesota		16	NE¼ of SE¼																			
State of Minnesota		17	NW¼ of SE¼ Lot 7																			
State of Minnesota		18	SW¼ of SE¼ Lot 8																			
State of Minnesota		19	SE¼ of SE¼																			
		20																				
							257.69															

	Sold for Taxes	Valuations by School Districts as Equalized by Department of Taxation: District No. 7 Rate .....Mills	District No. ..... Rate ..... Mills	District No. ..... Rate ..... Mills	District No. ..... Rate ..... Mills	District No. ..... Rate ..... Mills	District No. ..... Rate ..... Mills	Tax including State Homestead .....Mills	State Tax on Non-Homestead .....Mills	Special Taxes	Total Taxes	Paid	When Paid (Month Day Year)	Number of Receipt	March Settlement 1952	June Settlement 1952	Penalty	November Settlement 1952	Penalty	Collections to First Monday in January 1953	Penalty	Delinquent on First Monday in January 1953	Total Delinquent Tax and Penalty	Remarks
		Dollars	Dollars	Dollars	Dollars	Dollars	Dollars	$ cts.	$ cts.	$ cts.	$ cts.				$ cts.	$ cts.	$ cts.	$ cts.	$ cts.	$ cts.	$ cts.	$ cts.	$ cts.	
1		102						21.20	28		21.48	2nd Half Paid [redacted]	OCT 31 1952 / MAY 20 1952	7830 / 5337		10.74		10.74						
2	SOLD FOR TAXES	83						17.26	24		17.50	PAID IN FULL	MAY 28 1952	5892		17.50								Paid Under Protest
3		88						18.30	24		18.54	2nd Half Paid [redacted]	OCT 31 1952 / MAY 20 1952	7830 / 5337		9.27		9.27						
4																								
5																								
6	SOLD FOR TAXES	130						27.04	36		27.40	2nd Half Paid / 1st Half Paid	OCT 31 1952 / MAY 31 1952	7818 / 1147		13.70		13.70			50		Baldwin 50
7		215						44.70	60		45.30	2nd Half Paid / 1st Half Paid	OCT 31 1952 / MAY 31 1952	7818 / 1147		22.65		22.65					
8		31						6.44	08		6.52	PAID IN FULL	MAY 31 1952	8672		6.52								
9		39						8.10	10		8.20	2nd Half Paid [redacted]	OCT 31 1952 / MAY 20 1952	7830 / 5337		4.10		4.10						
10																								
11		87						18.08	24		18.32	2nd Half Paid / 1st Half Paid	OCT 31 1952 / MAY 31 1952	7818 / 1147		9.16		9.16					
12																								
13		88						18.30	24		18.54	2nd Half Paid / 1st Half Paid	OCT 31 1952 / MAY 31 1952	7818 / 1147		9.27		9.27					
14																								
15																								
16																								
17																								
18																								
19																								
20																								
		903						179.42	2.38		181.80					102.91		78.89			50		

Miller's Point | Woodland | Pine Island Beach | Horseshoe Beach | Survey Bay

Form 5CD

Assessment Roll and Tax List of Real Property in the Island of Pequot, Cass County, Minnesota, for Taxes for the Year 1951.

In whose name assessed	To whom transferred	Description of property: Subdivision	Sec. or Lot	Town or Block	Rng.	Number of Acres of Land (Acres / 100ths)	No. School District	Indicate Homestead Tax or No	Indicate Agricultural Tax or No	True and Full Valuations: Land Exclusive of Structures and Improvements (Dollars)	Buildings and Other Structures (Dollars)	Machinery Permanently Attached to Real Estate (Dollars)	Total True and Full Value (Dollars)	Assessed Valuations: Rural: Homestead Up to $4,000 20% (Dollars)	Rural: Over $4,000 and Non-Homestead 33⅓% (Dollars)	All Other: Homestead Up to $4,000 25% (Dollars)	All Other: Over $4,000 and Non-Homestead 40% (Dollars)	Machinery Permanently Attached to Real Estate 33⅓% (Dollars)	Total Assessed Value	Total Assessed Value as Equalized by the Board of Review (Dollars)	Final Equalized Value (Dollars)	Remarks
D. M. Simmons	Part of Lot 2 Vacated Lots 8, 9, 10 Lumsey Bay + street along S'ly side of Lots 8, 9 + 10 (Can't place in tens?)		11	129	30																	
State of Minnesota		1 NE¼ of NE¼																				
State of Minnesota		2 NW¼ of NE¼																				
State of Minnesota		3 SW¼ of NE¼																				
Paul J. + Margaret J. Ecklund		4 SE¼ of NE¼																				
Paul J. + Margaret J. Ecklund		5 1 ac. of Lot 2				1																
Ivy + Ella Jeffery		6 Lot 1 less 2 acres NE¼ of NW¼				20.55																
Paul J. + Margaret J. Ecklund		7 1 ac. of Lot 2 NW¼ of NW¼				1																
Herman W. + Martha L. Torf		Lot 2 less Lots 1 & 2 incl. Plat of Lumsey Bay + Beach to SW¼ of NW¼ (Gordon + Gillespie transfer lots 8 + 9 in original Bay, + all unplatted portions lots 8 + 9 of lots 1 & 2 of Plat of Lumsey Bay)				22.71																
Kendall M. + Louise Berger		9				7.50																
Richard B. + Esther M. Gillespie		10 Lots 1 & 2 Lots 8 + 9 less X's incl. of plat				3																
"		11 S½ of NW¼ of SW¼ NE¼ of SW¼				40																
State of Minnesota		12 NW¼ of SW¼																				
State of Minnesota		13 SW¼ of SW¼																				
State of Minnesota		14 SE¼ of SW¼																				
Richard B. + Esther M. Gillespie		15 Lot 2 less NE cor. of Lot 2 to lake shore 600'				1																
State of Minnesota		16 NW¼ of SE¼																				
State of Minnesota		17 NW¼ of SE¼																				
State of Minnesota		18 SW¼ of SE¼																				
State of Minnesota		19 SE¼ of SE¼																				
Richard B. + Esther M. Gillespie		20 Lot 1 of Lot 2				1.50																
Anthony J. + Charlotte H. Deblon		21 Lot 1 of Lot 2				1.96																

Valuations by School Districts as Equalized by Department of Taxation

Sold for Taxes	District No. ..... Rate ..... Mills (Dollars)	District No. ..... Rate ..... Mills (Dollars)	District No. ..... Rate ..... Mills (Dollars)	District No. ..... Rate ..... Mills (Dollars)	District No. ..... Rate ..... Mills (Dollars)	District No. ..... Rate ..... Mills (Dollars)	Tax including State Homestead ..... Mills ($ cts.)	State Tax on Non-Homestead 19 ..... Mills ($ cts.)	Special Taxes ($ cts.)	Total Taxes ($ cts.)		Paid	When Paid (Month Day Year)	Number of Receipt	March Settlement 1952 ($ cts.)	June Settlement 1952 ($ cts.)	Penalty ($ cts.)	November Settlement 1952 ($ cts.)	Penalty ($ cts.)	Collections to First Monday in January 1953 ($ cts.)	Penalty ($ cts.)	Delinquent on First Monday in January 1953 ($ cts.)	Total Delinquent Tax and Penalty ($ cts.)	Remarks
											1													
											2													
											3													
											4													
		11					250	04		254	5	2nd Half Paid	JUL 3 1952	5816				127						
		2N 143										1st Half Paid	MAY 2 1952	5789										
		260					9186	72		9258	6	2nd Half Paid	JUL 2 3 1952	5817		4629		4629						
												1st Half Paid	MAY 2 1952	5789										
		11					250	04		254	7	2nd Half Paid	JUL 3 1952	5816				127						
												1st Half Paid	MAY 2 1952	5789										
		437					9460	122		10582	8	2nd Half Paid	OCT 2 1952	11189				5041				5041		
												1st Half Paid	MAY 3 1952	11189										
		2N 10	Pour tax for Simmons				228			228	9	PAID IN FULL	MAY 3 1952	11189		228								
		222					5060	62		5122	10	PAID IN FULL	MAY 2 9 1952	5890		5122								
		61					1390	18		1408	11	PAID IN FULL	MAY 2 9 1952			1408								
											12													
											13													
											14													
SOLD FOR TAXES		11					250	04		254	15	PAID IN FULL	MAY 2 9 1952	5890		254								
											16													
											17													
											18													
											19													
SOLD FOR TAXES		17					388	04		392	20	PAID IN FULL	MAY 2 9 1952	5890		392								
		H 230																						
		1N 146					24962	290		27252						17259		9994						

Form 5CD

Assessment Roll and Tax List of Real Property in the Land of Pequot,

	In Whose Name Assessed	To Whom Transferred		Description of Property: Subdivision	Sec. or Lot	Town or Block	Rng.	Number of Acres of Land: Acres	Number of Acres of Land: 100ths	No. School District	Indicate Homestead by a "Yes" or "No"	Indicate Agricultural Land by a "Yes" or "No"	True and Full Valuations: Land Exclusive of Structures and Improvements (Dollars)	Buildings and Other Structures (Dollars)	Machinery Permanently Attached to Real Estate (Dollars)	Total True and Full Value (Dollars)	Assessed Valuations: Rural: Homestead Up to $4,000 20% (Dollars)	Rural: Over $4,000 and Non-Homestead 33⅓% (Dollars)	All Other: Homestead Up to $4,000 25% (Dollars)	All Other: Over $4,000 and Non-Homestead 40% (Dollars)	Machinery Permanently Attached to Real Estate 33⅓% (Dollars)	Total Assessed Value (Dollars)	Total Assessed Value as Equalized by Department of Review (Dollars)	Final Equalized Value (Dollars)
	State of Minnesota		1	N E ¼ of N E ¼		12	24	30																	
	State of Minnesota		2	N W ¼ of N E ¼																					
	State of Minnesota		3	S W ¼ of N E ¼																					
	State of Minnesota		4	S E ¼ of N E ¼																					
			5																						
	State of Minnesota		6	N E ¼ of N W ¼																					
	State of Minnesota		7	N W ¼ of N W ¼																					
	State of Minnesota		8	S W ¼ of N W ¼																					
	State of Minnesota		9	S E ¼ of N W ¼																					
			10																						
	State of Minnesota		11	N E ¼ of S W ¼																					
	State of Minnesota		12	N W ¼ of S W ¼																					
	State of Minnesota		13	S W ¼ of S W ¼																					
	State of Minnesota		14	S E ¼ of S W ¼																					
			15																						
	State of Minnesota		16	N E ¼ of S E ¼																					
	State of Minnesota		17	N W ¼ of S E ¼																					
	State of Minnesota		18	S W ¼ of S E ¼																					
	State of Minnesota		19	S E ¼ of S E ¼																					
			20																						

	Sold for Taxes	Valuations by School Districts as Equalized by Department of Taxation: District No. ..... Rate ..... Mills (Dollars)	District No. ..... Rate ..... Mills (Dollars)	District No. ..... Rate ..... Mills (Dollars)	District No. ..... Rate ..... Mills (Dollars)	District No. ..... Rate ..... Mills (Dollars)	District No. ..... Rate ..... Mills (Dollars)	Tax including State Homestead ..... Mills ($ cts.)	State Tax on Non-Homestead ..... Mills ($ cts.)	Special Taxes ($ cts.)	Total Taxes ($ cts.)		Paid	When Paid: Month Day Year	Number of Receipt	March Settlement 1952 ($ cts.)	June Settlement 1952 ($ cts.)	Penalty ($ cts.)	November Settlement 1952 ($ cts.)	Penalty ($ cts.)	Collections to First Monday in January 1953 ($ cts.)	Penalty ($ cts.)	Delinquent on First Monday in January 1953 ($ cts.)	Total Delinquent Tax and Penalty ($ cts.)	Remarks
1												1													
2												2													
3												3													
4												4													
5												5													
6												6													
7												7													
8												8													
9												9													
10												10													
11												11													
12												12													
13												13													
14												14													
15												15													
16												16													
17												17													
18												18													
19												19													
20												20													

Woodland
Des Moines Beach
Horseshoe Beach
Jenny Bay

Form 5CD

Assessment Roll and Tax List of Real Property in the Town of Lowry, Cass County, Minnesota, for Taxes for the Year 1951.

	IN WHOSE NAME ASSESSED	TO WHOM TRANSFERRED		DESCRIPTION OF PROPERTY: SUBDIVISION	Sec. or Lot	Town or Block	Rng.	Number of Acres of Land: Acres	Tenths	No. School District	Indicate Homestead for Tax or No	Indicate Agricultural Tax or No	TRUE AND FULL VALUATIONS: LAND Exclusive of Structures and Improvements	BUILDINGS and Other Structures	MACHINERY Permanently Attached to Real Estate	TOTAL True and Full Value	ASSESSED VALUATIONS: RURAL: Homestead Up to $4,000 20%	RURAL: Over $4,000 and Non-Homestead 33⅓%	ALL OTHER: Homestead Up to $4,000 25%	ALL OTHER: Over $4,000 and Non-Homestead 40%	ALL OTHER: MACHINERY Permanently Attached to Real Estate 33⅓%	TOTAL ASSESSED VALUE	Total Assessed Value as Equalized by the Board of Review	FINAL EQUALIZED VALUE
								Acres	Tenths				Dollars	Dollars	Dollars	Dollars	Dollars	Dollars	Dollars	Dollars	Dollars	Dollars	Dollars	Dollars
1	State of Minnesota		1	N E ¼ of N E ¼ Lot 1	13	139	30																	
2			2	N W ¼ of N E ¼																				
3			3	S W ¼ of N E ¼																				
4			4	S E ¼ of N E ¼																				
5			5																					
6	State of Minnesota		6	N E ¼ of N W ¼ Lot 2																				
7	State of Minnesota		7	N W ¼ of N W ¼ Lot 3																				
8			8	S W ¼ of N W ¼																				
9			9	S E ¼ of N W ¼																				
10			10																					
11			11	N E ¼ of S W ¼																				
12			12	N W ¼ of S W ¼																				
13			13	S W ¼ of S W ¼																				
14			14	S E ¼ of S W ¼																				
15			15																					
16	Andrew Renck		16	N E ¼ of S E ¼ Lots				28	45		Yes	No												
17	Mabel D Lee		17	Part of Lot 4 N W ¼ of S E ¼				8	0			No												
18	Anderson La Moure Co.		18	Lot 4 less 1 acre S W ¼ of S E ¼				40	00															
19	Andrew Renck		19	S E ¼ of S E ¼				40				Yes												
20			20																					
								1064	5															

	SOLD FOR TAXES	VALIDATIONS BY SCHOOL DISTRICTS AS EQUALIZED BY DEPARTMENT OF TAXATION: District No. 6 Rate 24 Mills	District No. ..... Rate ..... Mills	District No. ..... Rate ..... Mills	District No. ..... Rate ..... Mills	District No. ..... Rate ..... Mills	District No. ..... Rate ..... Mills	Tax including State Homestead ..... Mills	State Tax on Non-Homestead ..... Mills	SPECIAL TAXES	TOTAL TAXES		PAID	WHEN PAID	Number or Receipt	March Settlement 1952	June Settlement 1952	Penalty	November Settlement 1952	Penalty	Collections to First Monday in January 1953	Penalty	Delinquent on First Monday in January 1953	Total Delinquent Tax and Penalty	REMARKS
		Dollars	Dollars	Dollars	Dollars	Dollars	Dollars	$ cts.	$ cts.	$ cts.	$ cts.			Month Day Year		$ cts.	$ cts.	$ cts.	$ cts.	$ cts.	$ cts.	$ cts.	$ cts.	$ cts.	
1												1													
2												2													
3												3													
4												4													
5												5													
6												6													
7												7													
8												8													
9												9													
10												10													
11												11													
12												12													
13												13													
14												14													
15												15													
16			21 28	90				26 40	26		27 16	16	PAID IN FULL	FEB 27 1952	1292	27 16									
17		11						2 28	04		2 32	17	PAID IN FULL	MAY 31 1952	41190		2 32								
18		2 17						45 12	60		45 72	18	PAID IN FULL	MAY 31 1952			45 72								
19		2 002						42 00			42 00	19	PAID IN FULL	FEB 27 1952	1292	42 00									
20		4 2 02	11 28					26 40				20													
		2 28	90					87 40	90		1 17 70					69 16	1 84								
		11 30	1 18					116 30																	

Form 3CD

Assessment Roll and Tax List of Real Property in the Town of Pousse, Cass County, Minnesota, for Taxes for the Year 1951.

	In Whose Name Assessed	To Whom Transferred	Description of Property: Subdivision	Sec. or Lot	Town or Block	Rng.	Number of Acres of Land (Acres / 100ths)	No. School District	Indicate Homestead Tax by Yes	Indicate Agricultural Tax by Yes	True and Full Valuations: Land Exclusive of Structures and Improvements (Dollars)	Buildings and Other Structures (Dollars)	Machinery Permanently Attached to Real Estate (Dollars)	Total True and Full Value (Dollars)	Assessed Valuations: Rural: Homestead Up to $4,000 20%	Rural: Over $4,000 and Non-Homestead 33⅓%	All Other: Homestead Up to $4,000 25%	All Other: Over $4,000 and Non-Homestead 40%	Machinery Permanently Attached to Real Estate 33⅓%	Total Assessed Value	Total Assessed Value as Equalized by the Board of Review	Final Equalized Value
1	State of Minnesota		NE¼ of NE¼ Lot 1	14	139	31		2m														
2	Walter R. Quist		NW¼ of NE¼ Lot 2				64.66	1/0														
3			SW¼ of NE¼																			
4			SE¼ of NE¼																			
5																						
6	State of Minnesota		NE¼ of NW¼																			
7	State of Minnesota		NW¼ of NW¼																			
8	State of Minnesota		SW¼ of NW¼																			
9	State of Minnesota		SE¼ of NW¼																			
10	Tyrpre M. & John H. Lief		N. 3/4 rds. of Lot 3				12.69	"														
11	Basil G. & Lola M. Sigatt		S. 3/4 rds. of Lot 3 NE¼ of SW¼				15.31	"														
12	State of Minnesota		NW¼ of SW¼																			
13	Walter Dolty		SW¼ of SW¼ Lot 3				28.76	"														
14	Roland H. & Lillian J. Kiebel		SE¼ of SW¼ Lot 4				28.03	"														
15	C. W. & Clair Lucas Lief		N. 3/4 rds. of Lot 3				15.31	"														
16			NE¼ of SE¼																			
17			NW¼ of SE¼																			
18			SW¼ of SE¼																			
19			SE¼ of SE¼																			
20																						
							161.75															

	Sold for Taxes	Valuations by School Districts as Equalized by Department of Taxation: District No. 2 Rate 21 Mills	District No. ..... Rate ..... Mills	District No. ..... Rate ..... Mills	District No. ..... Rate ..... Mills	District No. ..... Rate ..... Mills	District No. ..... Rate ..... Mills	Tax including State Homestead ..... Mills	State Tax on Non-Homestead 49 Mills	Special Taxes	Total Taxes	Paid	When Paid (Month Day Year)	Number of Receipt	March Settlement 1952	June Settlement 1952	Penalty	November Settlement 1952	Penalty	Collections to First Monday in January 1953	Penalty	Delinquent on First Monday in January 1953	Penalty	Total Delinquent Tax and Penalty	Remarks
		Dollars	Dollars	Dollars	Dollars	Dollars	Dollars	$ cts.	$ cts.	$ cts.	$ cts.				$ cts.	$ cts.	$ cts.	$ cts.	$ cts.	$ cts.	$ cts.	$ cts.	$ cts.	$ cts.	
1																									
2		438						9108	122		9230	2nd Half Paid 1st Half Paid	OCT 14 1952 MAY 31 1952	3316 11152		4615		4615							
3																									
4																									
5																									
6																									
7																									
8																									
9																									
10		96						1996	26		2022	PAID IN FULL	MAY 31 1952	11151		2022									
11		145						3014	40		3054	PAID IN FULL	MAY 31 1952	11153		3054									
12																									
13		225						4678	62		4740	PAID IN FULL	MAY 31 1952	11154		4740									
14		206						4284	58		4342	PAID IN FULL	MAY 14 1952	5434		4342									
15		135						2806	38		2846	PAID IN FULL	MAY 31 1952	11155		2846									
16																									
17																									
18																									
19																									
20																									
		1245						25888	346		26234					21619		4615							

Form SCD 1948-5000 Revised, 1948-5000

Assessment Roll and Tax List of Real Property in the Town of Pequot, Cass County, Minnesota, for Taxes for the Year 1951.

	In Whose Name Assessed	To Whom Transferred	Description of Property: Subdivision	Sec. or Lot	Town or Block	Rng.	Number of Acres of Land (Acres / 100ths)	No. School District	Indicate Homestead Yes or No	Indicate Agricultural Yes or No	True and Full Valuations: Land Exclusive of Structures and Improvements (Dollars)	Buildings and Other Structures (Dollars)	Machinery Permanently Attached to Real Estate (Dollars)	Total True and Full Value (Dollars)	Assessed Valuations: Rural: Homestead Up to $4,000 20% (Dollars)	Rural: Over $4,000 and Non-Homestead 33⅓% (Dollars)	All Other: Homestead Up to $4,000 25% (Dollars)	All Other: Over $4,000 and Non-Homestead 40% (Dollars)	Machinery Permanently Attached to Real Estate 33⅓% (Dollars)	Total Assessed Value (Dollars)	Total Assessed Value as Equalized by the Board of Review (Dollars)	Final Equalized Value (Dollars)
1	A. J. Roberts + R. L. Sharpe		NE¼ of NE¼	15	134	30	40	Fr	No													
2	" "		NW¼ of NE¼ Lot 2				31.70	"														
3	State of Minnesota		SW¼ of NE¼																			
4	State of Minnesota		SE¼ of NE¼																			
5																						
6	William Carney		NE¼ of NW¼ Lot 3				35.21	"														
7	Roy + Gertrude Carney		Lot 4 less that part of Rd. NW¼ of NW¼				21.70	"														
8			Lots 5 less that part of Rd. Lying SW¼ of NW¼																			
9	State of Minnesota		SE¼ of NW¼																			
10	Paul L. Berry		All Lot 6 lying S. of Rd.				18.30	"														
11	State of Minnesota		NE¼ of SW¼																			
12	Lloyd + Dagmar Bradfield		NW¼ of SW¼ Lot 6				28.60	"														
13	Kenneth Scott		SW¼ of SW¼ Lot 7				39.70	"														
14	" "		SE¼ of SW¼				40															
15																						
16	State of Minnesota		NE¼ of SE¼																			
17	State of Minnesota		NW¼ of SE¼																			
18	State of Minnesota		SW¼ of SE¼																			
19	State of Minnesota		SE¼ of SE¼ Lot 1																			
20																						
							257.90															

Cass County, Minnesota, for Taxes for the Year 1951.

	Sold for Taxes	Validations by School Districts as Equalized by Department of Taxation: District No. 2 Rate 19.98 Mills	District No. ..... Rate ..... Mills	District No. ..... Rate ..... Mills	District No. ..... Rate ..... Mills	District No. ..... Rate ..... Mills	District No. ..... Rate ..... Mills	Tax including State Homestead ..... Mills	State Tax on Non-Homestead 7.98 Mills	Special Taxes	Total Taxes		Paid	When Paid (Month Day Year)	Number of Receipt	March Settlement 1952	June Settlement 1952	Penalty	November Settlement 1952	Penalty	Collections to First Monday in January 1953	Penalty	Delinquent on First Monday in January 1953	Total Delinquent Tax and Penalty	Remarks
		Dollars	Dollars	Dollars	Dollars	Dollars	Dollars	$ cts.	$ cts.	$ cts.	$ cts.					$ cts.	$ cts.	$ cts.	$ cts.	$ cts.	$ cts.	$ cts.	$ cts.	$ cts.	
1	SOLD FOR TAXES	88						1830	24		1854	1											1854		
2	SOLD FOR TAXES	86						1788	24		1812	2											1812		
3												3													
4												4													
5												5													
6		74						1538	20		1558	6	PAID IN FULL	MAY 31 1952	11196		1558								
7		59						1226	16		1242	7	2nd Half Paid / 1st Half Paid	OCT 31 1952 / MAY 31 1952	15088 / 11197		621		621						
8												8													
9												9													
10		47						978	14		992	10	PAID IN FULL	MAY 31 1952	11198		992								
11												11													
12		105						2184	30		2214	12	2nd Half Paid / 1st Half Paid	OCT 31 1952 / MAY 31 1952	15087 / 9387		1107		1107						
13		88						1830	24		1854	13	PAID IN FULL	MAY 31 1952	11199		1854								
14		88						1830	24		1854	14	PAID IN FULL	MAY 31 1952			1854								
15												15													
16												16													
17												17													
18												18													
19												19													
20												20													
		635						13204	176		13380						7986		1728				3582		

Form SCD

Assessment Roll and Tax List of Real Property in the Town of Pawnee, Cass County, Minnesota, for Taxes for the Year 1951.

In Whose Name Assessed	To Whom Transferred	Description of Property: Subdivision	Sec. or Lot	Town or Block	Rng.	Number of Acres of Land (Acres)	(100ths)	Ind. Real Estate Homestead Yes or No	Ind. Agricultural Yes or No	No. School District	True and Full Valuations: Land Exclusive of Structures and Improvements (Dollars)	Buildings and Other Structures (Dollars)	Machinery Permanently Attached to Real Estate (Dollars)	Total True and Full Value (Dollars)	Assessed Valuations, Rural: Homestead Up to $4,000 20% (Dollars)	Rural: Over $4,000 and Non-Homestead 33⅓% (Dollars)	All Other: Homestead Up to $4,000 25% (Dollars)	All Other: Over $4,000 and Non-Homestead 40% (Dollars)	Machinery Permanently Attached to Real Estate 33⅓% (Dollars)	Total Assessed Value (Dollars)	Total Assessed Value as Equalized by Board of Review (Dollars)	Final Equalized Value (Dollars)
Alice V. Almquist + Bronne M. + Leonard A. Nordstrom		Lot 1 less N. 165' to Lede																				
Clyde A. Sherbeck + Lyle A. Sherbeck		NE¼ of NE¼ less E. 165'	16	139	28	39.25		Yes	No													
" "		NW¼ of NE¼ + less N. 165'				39.50		Yes														
Alice V. Almquist + Bronne M. + Leonard A. Nordstrom		SW¼ of NE¼ + less N. 165'				39.50																
		Lot 2 less N. 165'																				
		SE¼ of NE¼				39.50		Yes														
Clarence R. + Dorris Adele Lede		N. 20' of W½ of NE¼																				
Alfred Anderson		NE¼ of NW¼				40																
Myron L. Griffith		NW¼ of NW¼				40																
"		SW¼ of NW¼				40																
Helen V. Cummins		SE¼ of NW¼				40																
" "		NE¼ of SW¼ Lot 4				39.75																
Clyde Bundy		NW¼ of SW¼				40		Yes														
H.C. + Helen V. Cummins		SW¼ of SW¼				40		Yes														
Chas. B. Funk		Lot 3 less Plat (9.4 ac.) +																				
		Lot 2 less 22 ac. of SW¼				9.40																
Clarence R. + Dorris A. Lede		Entrance of road out of																				
		Lots 1 + 3 + N½ of Lot 4				1.85		Yes														
" "		NW¼ of SW¼ Lot 3				39																
F.E. + Mabel J. Neeley		22 acres of Lot 2																				
		NW¼ of SW¼				22																
		SW¼ of SW¼																				
Clarence R. + Dorris A. Lede		SE¼ of SW¼ Lot 6				9.6		Yes														
" "		Lot 7				30																
						496.35																

Variations by Schools Districts as Equalized by Department of Taxation: District No. 6, Rate 31.74 Mills

Sold for Taxes	Tax including State Homestead (Dollars)	State Tax on Non-Homestead 31.74 Mills	Special Taxes	Total Taxes		Paid	When Paid (Month Day Year)	Number of Receipt	March Settlement 1952	June Settlement 1952	Penalty	November Settlement 1952	Penalty	Collections to First Monday in January 1953	Penalty	Delinquent on First Monday in January 1953	Total Delinquent Tax and Penalty	Remarks
						2nd Half Paid	OCT 9 1952	15036										
1 75	1560	20		1580	1	1st Half Paid	MAY 3 1 1952	11202		790		790						
2 31 26	4284			4284	2	PAID IN FULL	FEB 8 1952	7288	6692									
3 31 87	1808			1808	3	PAID IN FULL	FEB 8 1952											
						2nd Half Paid	OCT 9 1952	15036										
4 145	3014	40		3054	4	1st Half Paid	MAY 3 1 1952	11202		1527		1527						
5 6	124	02		126	5	PAID IN FULL	MAY 2 3 1952	5889		126								
SOLD FOR TAXES																		
6 146	3036	40		3076	6											3076		
7 69	1434	20		1454	7											1454	1599	
8 151	3140	40		3182	8											3182	3500	
9 118	2454	32		2486	9	PAID IN FULL	MAY 3 1 1952	11203		2486								
10					10													
11 697	14534	196		14730	11	PAID IN FULL	MAY 3 1 1952	11203		14730								
						Penalty	OCT 9 1952	3706										
12 21 71	1476			1476	12	PAID IN FULL	OCT 6 1952	12812				1476	52					
13 109	2266	30		2296	13	PAID IN FULL	MAY 3 1 1952	11203		2296								
						2nd Half Paid	OCT 9 1952	15037										
14 37	770	10		780	14	1st Half Paid	MAY 3 1 1952	11800		390		390						
15 21 4	84			84	15	PAID IN FULL	MAY 2 3 1952	5889		84								
16 21 220	4574			4574	16	PAID IN FULL	MAY 2 3 1952			4574								
17 21 270	5614			5614	17	Balance Paid	OCT 2 1 1952	13377				2800						
						Pers. Paid	MAY 1 2 1952	5229		2814								
18					18													
19 36	748	10		758	19	PAID IN FULL	MAY 2 3 1952	5889		758								
20 3	62	-		62	20	PAID IN FULL	MAY 2 3 1952			62								
H 55%																		
15.94																		
24.52	50982	442		51424					6692	36637		6983				7712		

Assessment Roll and Tax List of Real Property in the Town of Lowery, Cass County, Minnesota, for Taxes for the Year 1951.

Form 5CD

	IN WHOSE NAME ASSESSED	TO WHOM TRANSFERRED	DESCRIPTION OF PROPERTY: SUBDIVISION	Sec. or Lot	Town or Block	Rng.	Number of Acres of Land: Acres	100ths	No. School District	Indicate Homestead by Yes or No	Indicate Agricultural by Yes or No	TRUE AND FULL VALUATIONS: LAND Exclusive of Structures and Improvements	BUILDINGS and Other Structures	MACHINERY Permanently Attached to Real Estate	TOTAL True and Full Value	ASSESSED VALUATIONS: RURAL: Homestead Up to $4,000 20%	RURAL: Over $4,000 and Non-Homestead 33⅓%	ALL OTHER: Homestead Up to $4,000 25%	ALL OTHER: Over $4,000 and Non-Homestead 40%	MACHINERY Permanently Attached to Real Estate 33⅓%	TOTAL ASSESSED VALUE	Total Assessed Value Equalized by the Board of Review	FINAL EQUALIZED VALUE
							Acres	100ths				Dollars	Dollars	Dollars	Dollars	Dollars	Dollars	Dollars	Dollars	Dollars	Dollars	Dollars	Dollars
1	Byron L. + Beulah Griffith		NE¼ of NE¼ less 1 ac. of land in NE cor.	17	139	38	39		7m	No													
2	Lulu + Henry Newman		NW¼ of NE¼				40			No													
3	Aaron Zaffke Blanche Zaffke		SW¼ of NE¼				40			No													
4	Aaron + Blanche Zaffke		SE¼ of NE¼				40																
5	Clarence L. + Iona M. Keep		1 ac. in NE cor. of NE¼ of NE¼				1																
6	Marjorie Magdeline Dicke		NE¼ of NW¼				40			No													
7	Lila L. + Moses J. Zaffke		NW¼ of NW¼				40			No													
8	" "		SW¼ of NW¼				40																
9	Lorna + Ray Hamilton		SE¼ of NW¼				40																
10																							
11	" "		NE¼ of SW¼				40																
12	State of Minnesota		NW¼ of SW¼																				
13	State of Minnesota		SW¼ of SW¼																				
14	Joe + Mary Johnson		SE¼ of SW¼				40																
15																							
16	Aaron + Blanche Zaffke		NE¼ of SE¼				40																
17	~~Aaron Zaffke Blanche Zaffke~~		NW¼ of SE¼				40																
18	" "		SW¼ of SE¼				40																
19	Aaron + Blanche Zaffke		SE¼ of SE¼				40																
20																							
							560																

Cass County, Minnesota, for Taxes for the Year 1951.

	SOLD FOR TAXES	VALUATIONS BY SCHOOL DISTRICTS AS EQUALIZED BY DEPARTMENT OF TAXATION: District No. 7 Rate 41 Mills	District No. Rate Mills	Rate 41 Mills	District No. Rate Mills	District No. Rate Mills	District No. Rate Mills	Tax including State Homestead	State Tax on Non-Homestead 19 Mills	SPECIAL TAXES	TOTAL TAXES		PAID	WHEN PAID	Number of Receipt	March Settlement 1952	June Settlement 1952	Penalty	November Settlement 1952	Penalty	Collections to First Monday in January 1953	Penalty	Delinquent on First Monday in January 1953	Total Delinquent Tax and Penalty	REMARKS
		Dollars	Dollars	Dollars	Dollars	Dollars	Dollars	$ cts.	$ cts.	$ cts.	$ cts.			Month Day Year		$ cts.	$ cts.	$ cts.	$ cts.	$ cts.	$ cts.	$ cts.	$ cts.	$ cts.	
1		164						34.10	46		34.56	1												34.56	0238021
2	SOLD FOR TAXES		51 141	74				49.00	20		49.20	2												49.20	
3		21 66						13.72			13.72	3	2nd Half Paid 1st Half Paid	OCT 31 1952 MAY 31 1952	4460 4207		6.86		6.86						
4		21 66						13.72			13.72	4	2nd Half Paid 1st Half Paid	OCT 31 1952 MAY 31 1952	4460 4207		6.86		6.86						
5	SOLD FOR TAXES	21 3						6.21			6.21	5													
6		10						22.46	30		22.76	6	PAID IN FULL	MAY 31 1952	1204		22.76								
7		21 72						14.98			14.98	7	2nd Half Paid 1st Half Paid	OCT 31 1952 MAY 31 1952	5016 4876		7.49		7.49						
8		21 56						10.40			10.40	8	2nd Half Paid 1st Half Paid	OCT 31 1952 MAY 31 1952	5016 4876		5.20		5.20						
9		21 154						32.02			32.02	9	PAID IN FULL	MAY 31 1952	6553		32.02								
10												10													
11		21 34						7.06			7.06	11	PAID IN FULL	MAY 31 1952	6553		7.06								
12												12													
13												13													
14		21 64						13.30			13.30	14	2nd Half Paid 1st Half Paid	OCT 31 1952 MAY 31 1952	5237 1202		6.65		6.65						
15												15													
16		21 61						12.68			12.68	16	2nd Half Paid 1st Half Paid	OCT 31 1952 MAY 31 1952			6.34		6.34						
17		21 59						12.26			12.26	17	2nd Half Paid 1st Half Paid	OCT 31 1952 MAY 31 1952	4460 4207		6.13		6.13						
18		21 66						13.72			13.72	18	2nd Half Paid 1st Half Paid	OCT 31 1952 MAY 31 1952			6.86		6.86						
19		21 59						12.26			12.26	19	2nd Half Paid 1st Half Paid	OCT 31 1952 MAY 31 1952			6.13		6.13						
20												20													
	H 754 372 1026		H 141 74 215					49.00 213.30 262.30	96		263.26						120.36		58.82					49.20	

Assessment Roll and Tax List of Real Property in the Town of Lowes,

Cass County, Minnesota, for Taxes for the Year 1951.

Form SCD

	In Whose Name Assessed	To Whom Transferred	Description of Property: Subdivision	Sec. or Lot	Town or Block	Rng.	Number of Acres of Land: Acres	Hundredths	No. School District	Indicate Homestead by Yes or No	Indicate Agricultural by Yes or No	True and Full Valuations: Land Exclusive of Structures and Improvements (Dollars)	Buildings and Other Structures (Dollars)	Machinery Permanently Attached to Real Estate (Dollars)	Total True and Full Value (Dollars)	Assessed Valuations: Rural: Homestead Up to $4,000 20% (Dollars)	Rural: Over $4,000 and Non-Homestead 33⅓% (Dollars)	All Other: Homestead Up to $4,000 25% (Dollars)	All Other: Over $4,000 and Non-Homestead 40% (Dollars)	Machinery Permanently Attached to Real Estate 33⅓% (Dollars)	Total Assessed Value (Dollars)	Total Assessed Value as Equalized by the Board of Review (Dollars)	Final Equalized Value (Dollars)
1	Frank Long		NE¼ of NE¼ E of Ry	11	139	36	28.65		Twp														
2	State of Minnesota		NW¼ of NE¼																				
3	State of Minnesota		SW¼ of NE¼																				
4	Moses D. & Lulu L. Zoffke		SE¼ of NE¼				40																
5	" "		NE¼ of SE¼ E of Ry				6	80															
6	Violet Bundy		NE¼ of NW¼				40				No												
7	State of Minnesota		NW¼ of NW¼ Lot 1																				
8	State of Minnesota		SW¼ of NW¼ Lot 2																				
9	Violet Bundy		SE¼ of NW¼				40																
10																							
11	State of Minnesota		NE¼ of SW¼																				
12	Paul E. & Ida M. Sprunger		NW¼ of SW¼ Lot 3				35.24				No												
13	Charles J. & Mary E. Smith		SW¼ of SW¼				34.94				No												
14	Clifford Gregory		SE¼ of SW¼ E of Creek				20				No												
15	Lewis & Martha Van Blaricum		NE¼ of SW¼ W of Creek				20				No												
16	Clarence E. & Gayle Sandoy		NE¼ of SE¼				40				No												
17	Leslie F. Sprunger		NW¼ of SE¼				40																
18	" "		SW¼ of SE¼ Less 7½ acres				28.53																
19	" "		SE¼ of SE¼				40				No												
20	Lester E. & Virginia Youngbloom		E. 23.10 of SW¼ of SE¼				11.53				No												
							1256.3																

Valuations by School Districts as Equalized by Department of Taxation

	Sold for Taxes	District No. 24 Rate 24 Mills (Dollars)	District No. ..... Rate ..... Mills (Dollars)	District No. 1 Rate 24.91 Mills (Dollars)	District No. ..... Rate ..... Mills (Dollars)	District No. ..... Rate ..... Mills (Dollars)	District No. ..... Rate ..... Mills (Dollars)	Tax including State Homestead (Dollars cts.)	State Tax on Non-Homestead 19 Mills (Dollars cts.)	Special Taxes (Dollars cts.)	Total Taxes (Dollars cts.)		Paid	When Paid (Month Day Year)	Number of Receipt	March Settlement 1952 (Dollars cts.)	June Settlement 1952 (Dollars cts.)	Penalty (Dollars cts.)	November Settlement 1952 (Dollars cts.)	Penalty (Dollars cts.)	Collections to First Monday in January 1953 (Dollars cts.)	Penalty (Dollars cts.)	Delinquent on First Monday in January 1953 (Dollars cts.)	Total Delinquent Tax and Penalty (Dollars cts.)	Remarks
1		21.49						30.98			30.98	1											30.98	30.98	
2												2													
3												3													
4		7.30						6.24			6.24	4	2nd Half Paid 1st Half Paid	OCT 31 1952 MAY 31 1952	10716		3.12		3.12						
5		21.9						1.88			1.88	5	2nd Half Paid 1st Half Paid	OCT 31 1952 MAY 31 1952	15016		.94		.94						
6		.74						15.38	20		15.58	6											15.58	15.58	
7												7													
8												8													
9		.74						15.38	20		15.58	9											15.58	15.58	
10												10													
11												11													
12	21.44							9.14			9.14	12	2nd Half Paid 1st Half Paid	OCT 30 1952 MAY 24 1952	10707 13151		4.57		4.57						
13		.87						18.08	.24		18.32	13	PAID IN FULL	MAY 31 1952	13205		18.32								
14				21	76			34.18	.20		34.38	14													
				21	74																				
				21	60																				
					74																				
15								30.54	.20		30.74	15	PAID IN FULL	OCT 31 1952	13885				30.74	1.08			31.82	31.82	
16		.59						12.26	.16		12.42	16	2nd Half Paid 1st Half Paid	OCT 31 1952 FEB 15 1952		6.21			6.21						
17		.52						10.82	.14		10.96	17	2nd Half Paid 1st Half Paid	OCT 31 1952 FEB 15 1952	4444	5.48			5.48						
18		.17						3.54	.04		3.58	18	2nd Half Paid 1st Half Paid	OCT 31 1952 FEB 15 1952	5003	1.79			1.79						
19		.81						16.84	.22		17.06	19	2nd Half Paid 1st Half Paid	OCT 31 1952 FEB 15 1952		8.53			8.53						
20				21	52			39.20	.34		39.54	20	Balance Due Amt Paid	SEP 30 1952 FEB 29 1952	1277 2401	20.09			19.54						
					180																				
		337	H		181			123.93																	
		1444			368			140.54	1.94		246.40					48.81	26.15		80.92				1.62		
		676			456			264.46																	

Assessment Roll and Tax List of Real Property in the Town of Pennel, Cass County, Minnesota, for Taxes for the Year 1951.

Form: SCD

	In Whose Name Assessed	To Whom Transferred	Description of Property: Subdivision	Sec. or Lot	Town or Block	Rng.	Number of Acres of Land: Acres	Tenths	Indicate Homestead by Yes or No	Indicate Agricultural by Yes or No	No. School District	True and Full Valuations: Land Exclusive of Structures and Improvements (Dollars)	Buildings and Other Structures (Dollars)	Machinery Permanently Attached to Real Estate (Dollars)	Total True and Full Value (Dollars)	Assessed Valuations: Rural: Homestead Up to $4,000 20% (Dollars)	Rural: Over $4,000 and Non-Homestead 33⅓% (Dollars)	All Other: Homestead Up to $4,000 25% (Dollars)	All Other: Over $4,000 and Non-Homestead 40% (Dollars)	Machinery Permanently Attached to Real Estate 33⅓% (Dollars)	Total Assessed Value (Dollars)	Total Assessed Value as Equalized by the Board of Review (Dollars)	Final Equalized Value (Dollars)
1	Jean McDowell		NE¼ of NE¼	14	139	30	40		Yes	Yes													
2	" "		NW¼ of NE¼				40		"														
3	" "		SW¼ of NE¼				40		"														
4	" "		SE¼ of NE¼				40		"														
5																							
6	" "		NE¼ of NW¼				40		"														
7	" "		NW¼ of NW¼ Lot 1				34.71		"														
8	" "		SW¼ of NW¼ Lot 2				42.58		"														
9	" "		SE¼ of NW¼ Lot 3				37.16		"														
10																							
11			NE¼ of SW¼																				
12			NW¼ of SW¼																				
13			SW¼ of SW¼																				
14			SE¼ of SW¼																				
15	" "		DESC of Lot 5 except 1.3 ac. off the west side thereof				32		"														
16	C. L. Curry		1.3 ac. of NW¼ of SW¼ E of Ry				1		"														
17	Jean McDowell		NW¼ of SW¼ Lot 4				38.16		"														
18	"		SW¼ of SW¼ Lot 5				37.46		"														
19	C. L. Curry		SE¼ of SW¼ E of Ry				31		"														
20	Jean McDowell		All % of Lot 1 Blk 1 Lyndale				6		"														
							491.96																

Variations by School Districts as Equalized by Department of Taxation

	Sold for Taxes	District No. 2 Rate 6.84 Mills (Dollars)	District No. ..... Rate ..... Mills (Dollars)	District No. ..... Rate ..... Mills (Dollars)	District No. ..... Rate ..... Mills (Dollars)	District No. ..... Rate ..... Mills (Dollars)	District No. ..... Rate ..... Mills (Dollars)	Tax including State Homestead ..... Mills ($ cts.)	State Tax on Non-Homestead ..... Mills ($ cts.)	Special Taxes ($ cts.)	Total Taxes ($ cts.)	Paid	When Paid (Month Day Year)	Number of Receipt	March Settlement 1952 ($ cts.)	June Settlement 1952 ($ cts.)	Penalty ($ cts.)	November Settlement 1952 ($ cts.)	Penalty ($ cts.)	Collections to First Monday in January 1953 ($ cts.)	Penalty ($ cts.)	Delinquent on First Monday in January 1953 ($ cts.)	Total Delinquent Tax and Penalty ($ cts.)	Remarks
1		21.81						16.84			16.84	2nd Half Paid 1st Half Paid	OCT 31 1952 MAY 31 1952			8.42		8.42						
2		21.81						16.84			16.84	2nd Half Paid 1st Half Paid	OCT 31 1952 MAY 31 1952			8.42		8.42						
3		21.81						16.84			16.84	2nd Half Paid 1st Half Paid	OCT 31 1952 MAY 31 1952			8.42		8.42						
4		21.81						16.84			16.84	2nd Half Paid 1st Half Paid	OCT 31 1952 MAY 31 1952	6122		8.42		8.42						
5																								
6		21.81						16.84			16.84	2nd Half Paid 1st Half Paid	OCT 31 1952 MAY 31 1952	1120		8.42		8.42						
7		21.69						14.34			14.34	2nd Half Paid 1st Half Paid	OCT 31 1952 MAY 31 1952			7.17		7.17						
8		21.126						28.08			28.08	2nd Half Paid 1st Half Paid	OCT 31 1952 MAY 31 1952			14.04		14.04						
9		21.112						23.28			23.28	2nd Half Paid 1st Half Paid	OCT 31 1952 MAY 31 1952			11.64		11.64						
10																								
11																								
12																								
13																								
14																								
15		21.65						13.52			13.52	2nd Half Paid 1st Half Paid	OCT 31 1952 MAY 31 1952	15832 11206		6.76		6.76						
16		21.17						.354			.354	2nd Half Paid 1st Half Paid	OCT 31 1952 MAY 31 1952	15832 6120		.177		.177						
17		21.66						13.72			13.72	2nd Half Paid 1st Half Paid	OCT 31 1952 MAY 31 1952	15832 11206		6.86		6.86						
18		21.66						13.72			13.72	2nd Half Paid 1st Half Paid	OCT 31 1952 MAY 31 1952	15832 11206		6.86		6.86						
19		21.57						11.86			11.86	2nd Half Paid 1st Half Paid	OCT 31 1952 MAY 31 1952	15832 6120		5.93		5.93						
20		21.13						.270			.270	2nd Half Paid 1st Half Paid	OCT 31 1952 MAY 31 1952	15832 11206		.135		.135						
		# 1005						208.96			208.96					104.48		104.48						

Woodland | Des Moines Beach | Horseshoe Beach | Jenny Bay

Assessment Roll and Tax List of Real Property in the Town of Power,

Form 5CD

	IN WHOSE NAME ASSESSED	TO WHOM TRANSFERRED		DESCRIPTION OF PROPERTY: SUBDIVISION	Sec. or Lot	Town or Block	Rng.	Number of Acres of Land (Acres / 100ths)	No. School District	Indicate Homestead Tax or No	Indicate Agricultural Tax or No	TRUE AND FULL VALUATIONS: LAND Exclusive of Structures and Improvements	BUILDINGS and Other Structures	MACHINERY Permanently Attached to Real Estate	TOTAL True and Full Value	ASSESSED VALUATIONS: RURAL: Homestead Up to $4,000 20%	RURAL: Over $4,000 and Non-Homestead 33⅓%	ALL OTHER: Homestead Up to $4,000 25%	ALL OTHER: Over $4,000 and Non-Homestead 40%	MACHINERY Permanently Attached to Real Estate 33⅓%	TOTAL ASSESSED VALUE	Total Assessed Value Equalized by the Board of Review	FINAL EQUALIZED VALUE
								Acres				Dollars	Dollars	Dollars	Dollars	Dollars	Dollars	Dollars	Dollars	Dollars	Dollars	Dollars	Dollars
	Aaron Zaffke	Aaron Zaffke	1	NE ¼ of NE ¼	31	139	30	40	Tow														
	"	"	2	NW ¼ of NE ¼				40	"														
	"	"	3	SW ¼ of NE ¼				40	"														
	Kathryn E. + Lewis D. Iverson, Jr.		4	SE ¼ of NE ¼				40	"														
			5																				
	Joe + Mary Johnson		6	NE ¼ of NW ¼				40	Tow														
	"		7	NW ¼ of NW ¼				40	"														
	Jean McDowell		8	SW ¼ of NW ¼				40	Tow														
	Aaron Zaffke	Aaron Zaffke	9	SE ¼ of NW ¼				40	"														
			10																				
	"	"	11	NE ¼ of SW ¼				40	"														
	C. L. Curry		12	3 Acres of NW ¼ of SW ¼				3	"														
	"		13	SW ¼ of SW ¼				40	"														
	Aaron Zaffke	Aaron Zaffke	14	SE ¼ of SW ¼				40	"														
	Jean McDowell		15	W ½ of W ½ of W ½ less 3 Acres				35	"														
	Kathryn E. + Lewis D. Iverson, Jr.		16	NE ¼ of SE ¼				40	"														
	Aaron Zaffke	Aaron Zaffke	17	NW ¼ of SE ¼				40	"														
	"	"	18	SW ¼ of SE ¼				40	"														
	Kathryn E. + Lewis D. Iverson, Jr.		19	SE ¼ of SE ¼				40	"														
			20																				
								640															

SOLD FOR TAXES	VALUATIONS BY SCHOOL DISTRICTS AS EQUALIZED BY DEPARTMENT OF TAXATION: District No. 2 Rate 40.0 Mills	District No. ..... Rate ..... Mills	District No. ..... Rate ..... Mills	District No. ..... Rate ..... Mills	District No. ..... Rate ..... Mills	District No. ..... Rate ..... Mills	Tax including State Homestead ..... Mills	State Tax on Non-Homestead ..... Mills	SPECIAL TAXES	TOTAL TAXES	PAID	WHEN PAID: Month Day Year	Number of Receipt	March Settlement 1952	June Settlement 1952	Penalty	November Settlement 1952	Collections to First Monday in January 1953	Penalty	Delinquent on First Monday in January 1953	Penalty	Total Delinquent Tax and Penalty	REMARKS
	Dollars	Dollars	Dollars	Dollars	Dollars	Dollars	$ cts.	$ cts.	$ cts.	$ cts.				$ cts.	$ cts.	$ cts.	$ cts.	$ cts.	$ cts.	$ cts.	$ cts.		
1	21 77						1622			1622	2nd Half Paid 1 1st Half Paid	OCT 31 1952 MAY 31 1952			811		811						
2	21 77						1642			1642	2nd Half Paid 1 1st Half Paid	OCT 31 1952 MAY 31 1952	14060 11207		821		821						
3	21 64						1330			1330	2nd Half Paid 1 1st Half Paid	OCT 31 1952 MAY 31 1952			665		665						
4	21 47						978			978	4 PAID IN FULL	FEB 1 1952	205	978									
5											5												
6		931					6974	921		6974	2nd Half Paid 6 1st Half Paid	OCT 31 1952 MAY 31 1952	15237		3487		3487						
7		78					1642	221		1642	2nd Half Paid 7 1st Half Paid	OCT 31 1952 MAY 31 1952	14060 11207		821		822						
8	21 33						686			686	2nd Half Paid 8 1st Half Paid	OCT 31 1952 MAY 31 1952	15322 11206		343		343						
9	21 59						1226			1226	2nd Half Paid 9 1st Half Paid	OCT 31 1952 MAY 31 1952	14060 11207		613		613						
10											10												
11	21 67						1434			1434	2nd Half Paid 11 1st Half Paid	OCT 31 1952 MAY 31 1952	14060 11207		717		717						
12	21 33						686			686	2nd Half Paid 12 1st Half Paid	OCT 31 1952 MAY 20 1952	15338 6620		343		343						
13	21 70						1456			1456	2nd Half Paid 13 1st Half Paid	OCT 31 1952 MAY 20 1952	15338 6620		728		728						
14	21 438						9420			9420	2nd Half Paid 14 1st Half Paid	OCT 31 1952 MAY 31 1952	14060 11207		4710		4710						
15	21 44						914			914	2nd Half Paid 15 1st Half Paid	OCT 31 1952 MAY 31 1952	15322 11206		457		457						
16	21 72						1498			1498	16 PAID IN FULL	FEB 1 1952	205	1498									
17	21 116						2412			2412	2nd Half Paid 17 1st Half Paid	OCT 31 1952 MAY 31 1952	14060 11207		1206		1206						
18	21 110						2288			2288	2nd Half Paid 18 1st Half Paid	OCT 31 1952 MAY 31 1952	14060 11207		1144		1144						
19	21 218						4532			4532	19 PAID IN FULL	FEB 1 1952	205	4532									
20											20												
	H 15 45 4 67 19 54						40628	114		40742				7008	16867		16867						

Assessment Roll and Tax List of Real Property in the Bowers of Bowers, Cass County, Minnesota, for Taxes for the Year 1951.

Form 5CD

In Whose Name Assessed	To Whom Transferred	Description of Property: Subdivision	Sec. or Lot	Town or Block	Rng.	Number of Acres of Land (Acres / 100ths)	No. School District	Indicate Homestead Tax W.	Indicate Agricultural Tax Ag.	True and Full Valuations: Land Exclusive of Structures and Improvements (Dollars)	Buildings and Other Structures (Dollars)	Machinery Permanently Attached to Real Estate (Dollars)	Total Two and Five Value (Dollars)	Assessed Valuations: Rural: Homestead Up to $4,000 20% (Dollars)	Rural: Over $4,000 and Non-Homestead 33⅓% (Dollars)	All Other: Homestead Up to $4,000 25% (Dollars)	All Other: Over $4,000 and Non-Homestead 40% (Dollars)	Machinery Permanently Attached to Real Estate 33⅓% (Dollars)	Total Assessed Value (Dollars)	Total Assessed Value Equalized by the Board of Review (Dollars)	Final Equalized Value (Dollars)	Remarks
Katherine Olds Norton	1	NE¼ of NE¼ Lot 4	31	139	38	3.50	Bow	No														
Dana Nelson		Lot 1 less that of Brunchie																				
	2	NW¼ of NE¼ Beach				20.20																
Theodore F. + Grace Johnson	3	Lot 2 less platted SW¼ of NE¼				39.60		Yes														
C. H. + Myrtle R. Reese	4	SE¼ of NE¼ Lot 3				12.71		No														
	5																					
Theodore F. + Grace Johnson	6	NE¼ of NW¼				40		Yes														
" "	7	NW¼ of NW¼				40																
Allen R. + Marion A. Gerry	8	SW¼ of NW¼				40																
" "	9	SE¼ of NW¼				40																
	10																					
W. L. Miller	11	NE¼ of SW¼				40																
" "	12	NW¼ of SW¼				40																
" "	13	SW¼ of SW¼				40																
" "	14	SE¼ of SW¼				40																
	15																					
C. H. + Myrtle R. Reese	16	NE¼ of SE¼				40																
Axel ~~+ Margaret~~ Ord	17	NW¼ of SE¼				40																
Mary Lou Ord	18	SW¼ of SE¼				40		Yes														
C. H. + Myrtle R. Reese	19	SE¼ of SE¼ less 2.175 of 4.475 of 1.125				39.40		Yes														
Mat + Helen Reese	20	2.175 of 4.475 of 1.125 of SE¼ of SE¼				6.0																
						554.01																

Cass County, Minnesota, for Taxes for the Year 1951.

	Sold for Taxes	Valuations by School Districts as Equalized by Department of Taxation: District No. 2 Rate 44 Mills (Dollars)	District No. (Rate ... Mills) (Dollars)	District No. 2 Rate 44 Mills (Dollars)	District No. (Rate ... Mills) (Dollars)	District No. (Rate ... Mills) (Dollars)	District No. (Rate ... Mills) (Dollars)	Tax including State Homestead ... Mills ($ ct.)	State Tax on Non-Homestead 20 Mills ($ ct.)	Special Taxes ($ ct.)	Total Taxes ($ ct.)		Paid	When Paid: Month	Day	Year	Number of Receipt	March Settlement 1952 ($ ct.)	June Settlement 1952 ($ ct.)	Penalty ($ ct.)	November Settlement 1952 ($ ct.)	Penalty ($ ct.)	Collections to First Monday in January 1953 ($ ct.)	Penalty ($ ct.)	Delinquent on First Monday in January 1953 ($ ct.)	Total Delinquent Tax and Penalty ($ ct.)	Remarks
1		12						2.50	.04		2.54	1	PAID IN FULL	APR	29	1952	5116		2.54								
2		69						14.34	.20 ✓		14.54	2	PAID IN FULL	FEB	29	1952	2413	14.54 ✓									
3		21.32						6.66			6.66 ✓	3	PAID IN FULL	OCT	31	1952	15339				6.66	33					
4				137				31.22	.38		31.60	4	1st Half Paid / 2nd Half Paid	OCT / MAY	20 / 31	1952 / 1952	15397 / 5311		15.80 ✓		15.80 ✓						
5												5															
6		21.86						17.88			17.88 ✓	6	PAID IN FULL	OCT	31	1952	15339				17.88	20					
7		21.98						41.18			41.18	7	PAID IN FULL	OCT	31	1952	15349				41.18						
8		21.27						47.20			47.20	8	2nd Half Paid / 1st Half Paid	OCT / MAY	31 / 31	1952 / 1952	15349 / 5311		23.60 ✓		23.60						
9		21.70						14.56			14.56	9	2nd Half Paid / 1st Half Paid	OCT / MAY	31 / 31	1952 / 1952	15349 / 5311		7.28 ✓		7.28						
10												10															
11		21.71	Week # 4129					20.38			20.38	11	2nd Half Paid / 1st Half Paid	OCT / MAY	29 / 31	1952 / 1952	14157 / 11150		10.19 ✓		10.19						
12		21.79	" # 4129					16.42			16.42 ✓	12	2nd Half Paid / 1st Half Paid	OCT / MAY	29 / 31	1952 / 1952			8.21 ✓		8.21						
SOLD FOR TAXES		21.24	" # 4129					50.74			50.74	13	1st Half Paid	MAY	31	1952			25.37 ✓		25.37						
14		21.87	" # 4129					18.08			18.08	14	1st Half Paid	MAY	31	1952			9.04 ✓		9.04						
15												15															
16		21.77						16.02			16.02 ✓	16	2nd Half Paid / 1st Half Paid	OCT / MAY	20 / 31	1952 / 1952	15397 / 5311		8.01 ✓		8.01						
17		21.98						20.38			20.38 ✓	17	PAID IN FULL	MAY	31	1952	11610		20.38 ✓								
18				21.06 / 85				43.54	24		43.78 ✓	18	2nd Half Paid / 1st Half Paid	OCT / MAY	31 / 31	1952 / 1952	15397 / 11610		21.89 ✓		21.89						
19		21.39						8.10			8.10 ✓	19	[illegible]	OCT	20	1952	15397		4.05 ✓		4.05						
20		21.79						16.42			16.42 ✓	20	2nd Half Paid / 1st Half Paid	SEP / MAY	25 / 31	1952 / 1952	17960 / 11381		8.21 ✓		8.21						
		11.14.14		#106				74.76																			
		81		322				31.86																			
		14.95		328				38.62	86		386.48							14.54	164.57		347.57						

Form SCD

Assessment Roll and Tax List of Real Property in the Town of Powers

In Whose Name Assessed	To Whom Transferred	Description of Property: Subdivision	Sec. or Lot	Town or Block	Rge.	Number of Acres of Land (Acres / 100ths)	No. School District	Indicate Homestead Tax as Yes or No	Indicate Agricultural Tax as Yes or No	True and Full Valuations: Land Exclusive of Structures and Improvements (Dollars)	Buildings and Other Structures (Dollars)	Machinery Permanently Attached to Real Estate (Dollars)	Total Tree and Full Value (Dollars)	Assessed Valuations: Rural: Homestead Up to $4,000 20% (Dollars)	Rural: Over $4,000 and Non-Homestead 33⅓% (Dollars)	All Other: Homestead Up to $4,000 25% (Dollars)	All Other: Over $4,000 and Non-Homestead 40% (Dollars)	Machinery Permanently Attached to Real Estate 33⅓% (Dollars)	Total Assessed Value (Dollars)	Total Assessed Value Equalized by the Board of Review (Dollars)	Final Equalized Value (Dollars)	Remarks
W. E. + Frances M. Powers		1 NE¼ of NE¼ Lot 3	22	139	30	46.10	Tom	No														
" "		2 NW¼ of NE¼				40		"														
Donald Asplund		3 SW¼ of NE¼ (Lead & Cedar Park of Lot 4 platted as Hazlands Lake)				39		"														
		4 SE¼ of NE¼ (Hazlands Lake)																				
Wm. J. + Amanda J. Mitchie		5 6.75 acs in NE cor of Lot 4				6.75		"														
State of Minnesota		6 NE¼ of NW¼																				
Katherine Olde Norton		7 NW¼ of NW¼ Lot 1				39.40		"														
" "		8 SW¼ of NW¼ Lot 2				35.10		"														
State of Minnesota		9 SE¼ of NW¼																				
Harry + Ruth Ackins		10 S side of Sec of 2654 + S side of Lot 4				6																
Elias Haslund		11 NE¼ of SW¼				40		"														
Oliver M. Barker		12 NW¼ of SW¼				40		Yes														
" "		13 SW¼ of SW¼				40		"														
" "		14 SE¼ of SW¼				40		"														
Harry + Anna Ohlberg		15 About 2 acs of Lot 6				2		No														
Frank + Ina Peplitsch		16 NE¼ of NW¼ Lot 8				28.75		Yes														
Harry + Ruth Ackins		17 Lot 5 + 1 ac of Lot 6				30		No														
Harry + Anna Ohlberg		18 Lot 6 less 2 acs				17.50		Yes														
Nettie M. Powers		19 Lot 7 less part sold				16.50		No														
Anna M. Jacking		20 Part of Lot 7				3																
						460.10																

Abstr. #5034

Abstr. #5034

Valuations by School Districts as Equalized by Department of Taxation

Sold for Taxes	District No. 9 Rate ..... Mills (Dollars)	District No. ..... Rate ..... Mills (Dollars)	District No. 9 Rate ..... Mills (Dollars)	District No. ..... Rate ..... Mills (Dollars)	District No. ..... Rate ..... Mills (Dollars)	Tax including State Homestead ..... Mills ($ cts.)	State Tax on Non-Homestead 14 / 7 Mills ($ cts.)	Special Taxes ($ cts.)	Total Taxes ($ cts.)	Paid	When Paid (Month Day Year)	Number of Receipt	March Settlement 1952 ($ cts.)	June Settlement 1952 ($ cts.)	Penalty ($ cts.)	November Settlement 1952 ($ cts.)	Penalty ($ cts.)	Collections to First Monday in January 1953 ($ cts.)	Penalty ($ cts.)	Delinquent on First Monday in January 1953 ($ cts.)	Total Delinquent Tax and Penalty ($ cts.)	Remarks
1	132					27.44	36		27.80	1st Half Paid / 2nd Half Paid	MAY 31 1952 / OCT 31 1952	15021 / 11812		13.90		13.90						
2	77					16.42	22		16.64	1st Half Paid / 2nd Half Paid	MAY 31 1952 / OCT 31 1952			8.32		8.32						
3	71					16.22	22		16.44	PAID IN FULL	MAY 31 1952	6417		16.44								
4																						
5			174			39.66	48		40.14	PAID IN FULL	FEB 29 1952	2418	40.14									
6																						
7	100					20.80	28		21.08	PAID IN FULL	APR 29 1952	5716		21.08								
8	70					18.72	26		18.98	PAID IN FULL	APR 29 1952			18.98								
9																						
10			H 67 / N 344			66.84	66		67.50	PAID IN FULL	OCT 2 1952	13890				67.50	24					
11	SOLD FOR TAXES 58					12.06	16		12.22											122		
12	SOLD FOR TAXES 52					10.82			10.82											1082		
13	SOLD FOR TAXES 70					16.64			16.64	PAID IN FULL	OCT 14 1952	13561				16.64	215					
14	SOLD FOR TAXES 215					44.70			44.70	PAID IN FULL / 2nd Half Paid	OCT 14 1952 / JUL 14 1952	13561 / 12376				44.70 / 23.62						
15			222			50.60	62		51.22	1st Half Paid / 2nd Half Paid	MAY 28 1952 / SEP 24 1952	6654		25.61								
16	2180					37.42			37.42	PAID IN FULL	OCT 31 1952	12253				37.42	131					
17	SOLD FOR TAXES		H 66 / N 38			15.04			15.04	PAID IN FULL	OCT 24 1952	13840				15.04	51					
18			120			46.50	34		46.84	2nd Half Paid / 1st Half Paid	JUL 14 1952 / MAY 31 1952	12376 / 6654		23.42		23.42						
19	196					40.76	54		41.30	2nd Half Paid / 1st Half Paid	SEP 24 1952 / MAY 31 1952	11706 / 11213		20.65		20.65						
20			22			50	06		50	PAID IN FULL	MAY 31 1952	11214		50								
	H 557 / 7 / 1260	H 517 / 278 / 990				7566 / 26200 / 48766	420		49186				40.14	153.48		275.20				2304		

Assessment Roll and Tax List of Real Property in the Town of Pawaw, Cass County, Minnesota, for Taxes for the Year 1951.

Form 5CD

	In whose name assessed	To whom transferred	Description of property: Subdivision	Sec. or Lot	Town or Block	Rng.	Number of Acres of Land (Acres / 100ths)	No. School District	Indicate Homestead Yes or No	Indicate Agricultural Yes or No	True and Full Valuations: Land Exclusive of Structures and Improvements (Dollars)	Buildings and Other Structures (Dollars)	Machinery Permanently Attached to Real Estate (Dollars)	Total True and Full Value (Dollars)	Assessed Valuations: Rural: Homestead Up to $4,000 20% (Dollars)	Rural: Over $4,000 and Non-Homestead 33⅓% (Dollars)	All Other: Homestead Up to $4,000 25% (Dollars)	All Other: Over $4,000 and Non-Homestead 40% (Dollars)	Machinery Permanently Attached to Real Estate 33⅓% (Dollars)	Total Assessed Value (Dollars)	Total Assessed Valuation as Equalized by the Board of Review (Dollars)	Final Equalized Value (Dollars)
	Eugene D. + Mary Landis		785 feet of W. side of Lot 3 of Lot 4 of Lot 7 of NE¼ of NE¼	33	139	30	6.00	7	Yes / No													
			1 NW¼ of NE¼ Lake																			
	E. R. Lippke		Lot 4 beg. 300' south of N.E. cor. of Lot 4 thence S 217' to cor. S 300' to S.W. cor. of Lot 4 thence N 300' to P.O.B. 931.35'																			
			2 Lot 4 beg. 931.35'				10.04		Yes													
	Arnold B. + Sophie A. Anderson		4 S 300' of E 217.3' except				32.70		No													
	Maurice D. + Lillian J. Ding		5 S 300' of Lot 4				1		No													
	A. Leslie + Imogene L. Smith		6 NE¼ of NW¼ Lot 3				33.32		Yes / No													
	W. E. + Frances M. Bowers		7 NW¼ of NW¼ Lot 1				2.30		No													
	Eugene D. + Mary Landis		8 S¼ of N¼ of Lot 3				1		Yes													
	A. Leslie + Imogene L. Smith		9 SW¼ of NW¼ Lot 2 less S 300' of W 931.35'				34.45		No													
	Frank + Irene Lapitsch		10 Part of Lot 4 of Pawaw Lake N. of Bethany + Hartland Road				1		"													
	Jean M. Parker		11 NW¼ of SW¼ less 3½ acres				34.50		Yes													
	"		Lot 8 less 4 rods + Lot 9 less 4 rods																			
			12 NW¼ of SW¼				24.60		"													
	Henry C. + Vernice E. Nordman		13 SW¼ of SW¼ Lot 4				6		No													
	J. M. Parker		14 SE¼ of SW¼ Lot 7				46.20		Yes													
	Nellie M. Bowers		All that part of Lot 7 lying S of the line commencing E + 7½				3		No													
	Lloyd + Irene Stinebaugh		16 NE¼ of SE¼ + N of R.R. Road lying S + 7½ rods W of				37		"													
	"		17 NW¼ of SE¼				40		"													
			Lot 6 less 2½ ac + less 4 rods Skinner																			
			18 SW¼ of SE¼ less 2.31 acres				37.6															
	"		19 SE¼ of SE¼ Lot 5 Skinner				37.79															
	Lyle A. + Coral V. Thomas		20 223' N + S x 458' E + W in SE cor. of Lot 4 of Lot 4				2.21															
							356.40															

Valuations by School Districts as Equalized by Department of Taxation

	Sold for Taxes	District No. 1 Rate 21 Mills	District No. 2 Rate 24 Mills	District No. 3 Rate 24 Mills	District No. 4 Rate ..... Mills	District No. 5 Rate ..... Mills	District No. 6 Rate ..... Mills	Tax including State Homestead ..... Mills	State Tax on Non-Homestead 21 Mills	Special Taxes	Total Taxes		Paid	When Paid (Month Day Year)	Receipt	March Settlement 1952	June Settlement 1952	Penalty	November Settlement 1952	Penalty	Collections to First Monday in January 1953	Penalty	Delinquent on First Monday in January 1953	Total Delinquent Tax and Penalty	Remarks
		Dollars	Dollars	Dollars	Dollars	Dollars	Dollars	$ cts.	$ cts.	$ cts.	$ cts.					$ cts.	$ cts.	$ cts.	$ cts.	$ cts.	$ cts.	$ cts.	$ cts.	$ cts.	
	SOLD FOR TAXES			31 / 110 / 100				41.92	28		42.60	1												42.60 / 53.46	
												2													
		21 / 145						30.14			30.14	3	1st Half Paid	MAY 31 1952	11216		15.07								
													Balance Paid	MAY 31 1952	5577		3.55								
		21 / 91						18.92			18.92	4	First Paid	MAY 31 1952	3144		15.07							15.07 / 16.58	
	SOLD FOR TAXES																								
				81				18.46	22		18.68	5	PAID IN FULL	MAY 31 1952	11233		18.68								
	SOLD FOR TAXES			31 / 145 / 300				101.42	34		102.26	6													
													2nd Half Paid	OCT 31 1952	15721									102.26	
				125				25.50	34		28.94	7	1st Half Paid	MAY 31 1952	11512		14.47		14.47						
	SOLD FOR TAXES																								
			31	7				1.60			1.60	8													
	SOLD FOR TAXES	235						48.86	66		49.52	9												49.52	
				60				13.68	16		13.84	10	PAID IN FULL	OCT 31 1952	15653				13.84	.48					
		21 / 84						17.46			17.46	11	PAID IN FULL	MAY 23 1952	5571		17.46								
		21 / 139						28.90			28.90	12	PAID IN FULL	MAY 23 1952	5571		28.90								
				7				1.60	02		1.62	13	2nd Half Paid / 1st Half Paid	OCT 31 1952 / MAY 31 1952	15721 / 11217				.81						
		21 / 85						17.68			17.68	14	PAID IN FULL	MAY 23 1952	5571		17.68								
	SOLD FOR TAXES			22				5.02	06		5.08	15												5.08	
		11						3.74	06		3.80	16												3.80 / 4.18	
		115						23.92	32		24.24	17	PAID IN FULL	MAY 31 1952			24.24								
		64						13.30	18		13.48	18	PAID IN FULL	MAY 31 1952	11229		13.48								
		58						11.44	16		11.60	19	PAID IN FULL	MAY 31 1952			11.60								
				24				5.40	06		5.54	20	PAID IN FULL	MAY 31 1952	11224		5.54								
	H 544		H 304					204.08																	
	457		714					214.26	336		441.80						1,386.80		1,387					20.54	
	1,031		953					438.44																	

Form SCD

Assessment Roll and Tax List of Real Property in the Bowen of Pearce, Cass County, Minnesota, for Taxes for the Year 1951.

	In whose name assessed	To whom transferred	Description of property: Subdivision	Sec. or Lot	Town or Block	Rng.	Number of Acres of Land (Acres)	(100ths)	No. School District	Indicate Homestead Yes or No	Indicate Agricultural Yes or No	True and Full Valuations: Land Exclusive of Structures and Improvements (Dollars)	Buildings and Other Structures (Dollars)	Machinery Permanently Attached to Real Estate (Dollars)	Total True and Full Value (Dollars)	Assessed Valuations: Rural: Homestead Up to $4,000 20% (Dollars)	Rural: Over $4,000 and Non-Homestead 33⅓% (Dollars)	All Other: Homestead Up to $4,000 25% (Dollars)	All Other: Over $4,000 and Non-Homestead 40% (Dollars)	Machinery Permanently Attached to Real Estate 33⅓% (Dollars)	Total Assessed Value (Dollars)	Total Assessed Value Equalized by the Board of Review (Dollars)	Final Equalized Value (Dollars)
1			NE¼ of NE¼	23	134	36																	
2	Thomas A. & Emma Campbell Brown		131.3' of E. 1/2 of S. 3/4 except S. 617'					92															
3			NW¼ of NE¼ of Lot 4				1	30															
4	Clarence E. & Nina M. Bobb		SW¼ of NE¼ of Lot 4					66															
5			100' of E. 731.3' except S. 617'					92															
6	Ann A. & Robert K. Rollins		SE¼ of NE¼ of Lot 4					50															
7	Lyle Thomas		1 acre of Lot 6				1																
8	E. Leslie & Imogene A. Smith		W. 300' of Lot 4																				
9			NE¼ of NW¼				2	50															
10	J. R. Lappka		E. 100' of W. 331.3' except S. 617'																				
11			NW¼ of NW¼ of Lot 4					72															
12			SW¼ of NW¼																				
13			SE¼ of NW¼																				
14	Mary M. Steen		300' x 400' in other in Lot 6				1	90															
15	Andrew C. & Alma E. Bruenberg		1½ ac. of Lot 6 + of SE¼ of SE¼																				
16	Lloyd & Ruth Stevens		NE¼ of SW¼				1	62															
17	William H. & Martha Schroeder		1 ac. of Lot 3 (Tract 9)																				
18			NW¼ of SW¼				1																
19	Peter & Anna Rukna		1 ac. of Lot 3				1																
20			SW¼ of SW¼																				
21	Anthony H. & Helen Schroeder		1 ac. of Lot 3 (Tract 7)				1																
22			SE¼ of SW¼																				
23	Park Region Timber Co.		NE¼ of SE¼ Lying N. of Hwy 87				3																
24			(Lying S. of SE¼ of Hwy 87)																				
25	Don D. & Patsy M. Cadner		NE¼ of SE¼ + E. ½ of Lot 4																				
26			NW¼ of SE¼																				
27			SW¼ of SE¼																				
28			SE¼ of SE¼																				
29																							
30																							
							31	13															

Cass County, Minnesota, for Taxes for the Year 1951.

	Sold for Taxes	Valuations by School Districts as Equalized by Department of Taxation: District No. 2 Rate 71 Mills	District No. Rate Mills	District No. 2 Rate 71 Mills	District No. Rate Mills	District No. Rate Mills	District No. Rate Mills	Tax including State Homestead	State Tax on Non-Homestead 71 Mills	Special Taxes	Total Taxes	Paid	When Paid (Month Day Year)	Number of Receipt	March Settlement 1952	June Settlement 1952	Penalty	November Settlement 1952	Penalty	Collections to First Monday in January 1953	Penalty	Delinquent on First Monday in January 1953	Total Delinquent Tax and Penalty	Remarks
1																								
2		73						1064	20		1084	PAID IN FULL	MAY 31 1952	11224		1084								
3		21 54						1230			1230	PAID IN FULL	APR 30 1952	4944		1230								
4		131						2946	36		3022	PAID IN FULL	MAY 31 1952	11249		3022								
5		71						1618	20		1638	PAID IN FULL	MAY 31 1952	11231		1638								
6	SOLD FOR TAXES	208						4740	58		4798											4798		
7		11						250	04		254	1st Half Paid	MAY 31 1952	11286		127						127	140	
8																								
9																								
10		122						2783	34		2817	2nd Half Paid 1st Half Paid	OCT 23 1952 MAY 31 1952	19337 11275		1407		1407					
11		18						410	06		416											416	458	
12		65						1482	18		1500	PAID IN FULL	MAY 31 1952	11220		150								
13	SOLD FOR TAXES	85						1938	24		1962	PAID IN FULL 2nd Half Paid	MAY 31 1952 OCT 31 1952	11216 19337		1962		1018				1018		
14		175						3988	49		4037	1st Half Paid	MAY 31 1952	11218		2018								
15	SOLD FOR TAXES	4						92	—		92											92		
16	SOLD FOR TAXES	78						1778	22		1800											1800	1986	
17																								
18																								
19																								
20																								
		41 541 1041 1095						24956	290		25246					14588		3425				7239		

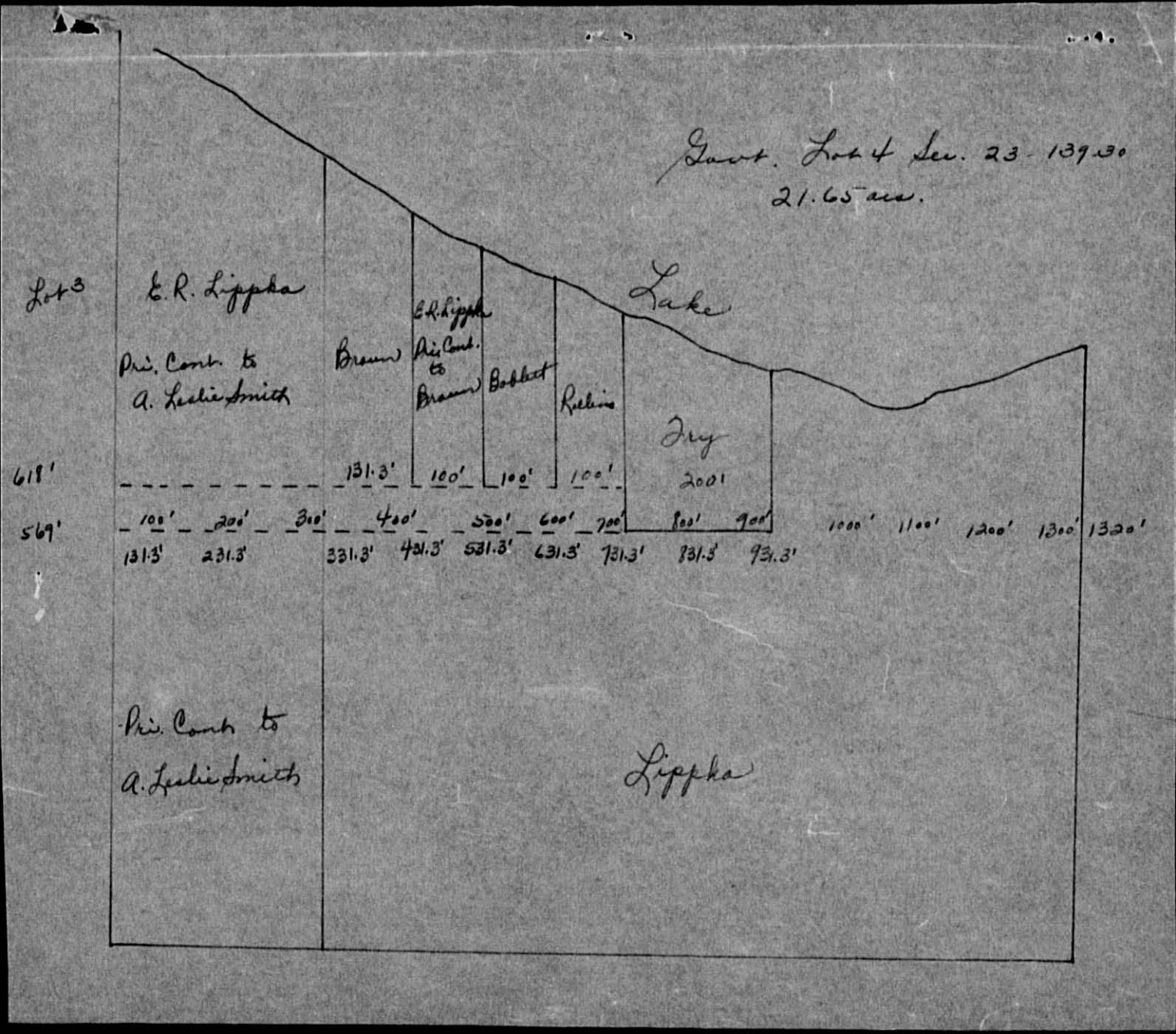
Govt. Lot 4 Sec. 23 - 139-30
21.65 acs.
Lot 3
E. R. Lippka
Pri. Contr. to
A. Leslie Smith
Brown
E. R. Lippka
Pri. Contr. to
Brown
Bobbett
Rehlin
Lake
Dry
200'
618'
131.3'
100'
100'
100'
569'
100'
200'
300'
400'
500'
600'
700'
800'
900'
1000'
1100'
1200'
1300'
1320'
131.3'
231.3'
331.3'
431.3'
531.3'
631.3'
731.3'
831.3'
931.3'
Pri. Contr. to
A. Leslie Smith
Lippka

Form 5CD (Mail this form, unfolded)

Assessment Roll and Tax List of Real Property in the Town of Powers, Cass County, Minnesota, for Taxes for the Year 1951.

	In Whose Name Assessed	To Whom Transferred	Description of Property: Subdivision	Sec. or Lot	Town or Block	Rng.	Number of Acres of Land (Acres / 100ths)	No. School District	Indicate Homestead Tax w or No	Indicate Agricultural Tax w or No	True and Full Valuations: Land Exclusive of Structures and Improvements (Dollars)	Buildings and Other Structures (Dollars)	Machinery Permanently Attached to Real Estate (Dollars)	Total True and Full Value (Dollars)	Assessed Valuations: Rural: Homestead Up to $4,000 20% (Dollars)	Rural: Over $4,000 and Non-Homestead 33⅓% (Dollars)	All Other: Homestead Up to $4,000 25% (Dollars)	All Other: Over $4,000 and Non-Homestead 40% (Dollars)	Machinery Permanently Attached to Real Estate 33⅓% (Dollars)	Total Assessed Value (Dollars)	Total Assessed Value as Equalized by the Board of Review (Dollars)	Final Equalized Value (Dollars)
1	Paul Stehr		NE¼ of NE¼	24	139	30	40		Yes	Yes												
2	Norbert Stehr		NW¼ of NE¼				40															
3	" "		SW¼ of NE¼				40															
4	Paul Stehr		SE¼ of NE¼				40															
5																						
6	Frank J. Oetthous		NE¼ of NW¼ Lot 1				33.35		Yes	No												
7	" "		NW¼ of NW¼ Lot 2				46.75		Yes													
8			SW¼ of NW¼																			
9	Glen Fredrin		SE¼ of NW¼				40															
10																						
11	Arthur Renck		NE¼ of SW¼				40		No													
12	" "		NW¼ of SW¼				40															
13	Laurence D. & Melva E. Weightshe		SW¼ of SW¼				40		Yes													
14	" "		SE¼ of SW¼				40															
15																						
16	State of Minnesota		NE¼ of SE¼																			
17	Norbert Stehr		NW¼ of SE¼				40															
18	" "		SW¼ of SE¼				40															
19	State of Minnesota		SE¼ of SE¼																			
20																						
							519															

Valuations by School Districts as Equalized by Department of Taxation

	Sold for Taxes	District No. 24 Rate 1.... Mills	District No.... Rate.... Mills	District No.... Rate.... Mills	District No.... Rate.... Mills	District No.... Rate.... Mills	Tax including State Homestead ....Mills	State Tax on Non-Homestead 18 Mills	Special Taxes	Total Taxes	Paid	When Paid (Month Day Year)	Number of Receipt	March Settlement 1952	June Settlement 1952	Penalty	November Settlement 1952	Penalty	Collections to First Monday in January 1953	Penalty	Delinquent on First Monday in January 1953	Total Delinquent Tax and Penalty	Remarks
		Dollars	Dollars	Dollars	Dollars	Dollars	$ cts.	$ cts.	$ cts.	$ cts.				$ cts.	$ cts.	$ cts.	$ cts.	$ cts.	$ cts.	$ cts.	$ cts.	$ cts.	
1		21.222					48.44			48.44	2nd Half Paid	OCT 31 1952	1517		24.22		24.22						Statement pending
2		H 85 / 21.222					1768 / 23.92			23.92	1st Half Paid	MAY 31 1952	1523				11.96		Refund W # 99141 11-26-52 16.44				6.24 Abated
3		21.47	Abate.	# 5518			10.40 / 11.14			11.14	2nd Half Paid	OCT 31 1952	1558		7.07		7.07						3.74 Abated
4		21.110	"	# 5518			22.88			22.88	2nd Half Paid	OCT 31 1952	1570		11.44		11.44						"
5											1st Half Paid	MAY 31 1952	1523										
6			H 130				568	34		57.32	PAID IN FULL	MAY 31 1952	1225		57.32								
7		21.40	120				832			832	PAID IN FULL	MAY 31 1952			832								
8																							
9	SOLD FOR TAXES	21.110					22.88			22.88											22.88		
10																							
11		66					1372	18		1390	PAID IN FULL	FEB 27 1952	1272	13.90									
12		50					1040	14		1054	PAID IN FULL	FEB 27 1952	1272	10.54									
13		21.135					2808			2808	PAID IN FULL	JUL 24 1952	1054				28.08						
14		21.51					1060			1060	PAID IN FULL	JUL 24 1952					10.60	58					
15																							
16																							
17		H 52 / 21.70	Abate.	# 5518			1080 / 14.56			1080	2nd Half Paid	OCT 31 1952	1549		7.28		7.28						
18		H 39 / 21.40	"	# 5518			790 / 10.60			790	1st Half Paid	MAY 31 1952	1528		5.30		5.30		Refund W # 99141 11-26-52 16.44				3.76 Abated pending
19																							2.70 "
20		H 953 / 116 / 1097	11 130 / 120 / 950				Double 5698 / 22854 / 28552	66		286.18				24.44	132.41		105.93				22.88		

Woodland | Des Moines Beach | Horseshoe Beach | Lurvy Bay

Assessment Roll and Tax List of Real Property in the Town of Pennie, Cass County, Minnesota, for Taxes for the Year 1951.

Form 5CD

	In whose name assessed	To whom transferred	Description of property: Subdivision	Sec. or Lot	Town or Block	Rng.	Number of Acres of Land (Acres / 100ths)	No. School District	Indicate if land is assessed for Tax or No	Indicate if land is assessed for Tax or No	True and Full Valuations: Land Exclusive of Structures and Improvements (Dollars)	Buildings and Other Structures (Dollars)	Machinery Permanently Attached to Real Estate (Dollars)	Total True and Full Value (Dollars)	Assessed Valuations: Rural: Homestead Up to $4,000 20% (Dollars)	Rural: Over $4,000 and Non-Homestead 33⅓% (Dollars)	All Other: Homestead Up to $4,000 25% (Dollars)	All Other: Over $4,000 and Non-Homestead 40% (Dollars)	Machinery Permanently Attached to Real Estate 33⅓% (Dollars)	Total Assessed Value (Dollars)	Total Assessed Value as Equalized by the Board of Review (Dollars)	Final Equalized Value (Dollars)
1	J. P. Hanson		NE¼ of NE¼	33-139	30		40	2m	No													
2	State of Minnesota	cont. to J. P. Hanson	NW¼ of NE¼				40		"													
3	State of Minnesota	(" ")	SW¼ of NE¼				40		"													
4	Carl R. Hawkins		SE¼ of NE¼				40		"													
5																						
6	Laurence W. + Helen E. Deightsher		NE¼ of NW¼				40		Yes													
7	Robert H. + Helen C. Ray		NW¼ of NW¼				40		No													
8	" "		SW¼ of NW¼				40		"													
9	Laurence W. + Helen E. Deightsher		SE¼ of NW¼				40		Yes													
10																						
11	Geneva Bondy		NE¼ of SW¼				40		No													
12	" "		NW¼ of SW¼ Lot 1				34.10		"													
13			SW¼ of SW¼																			
14	" "		SE¼ of SW¼ Lot 2				39.30		"													
15																						
16	~~Robert Dunn~~ State of Minnesota		NE¼ of SE¼				40		"													
17	J. P. Hanson		NW¼ of SE¼				40		"													
18	" "		SW¼ of SE¼				40		"													
19	~~Edward + Lois Sterber~~ State of Minnesota		SE¼ of SE¼				30		"													
20	~~Thomas L. Bennett~~ State of Minnesota		N½ of SE¼ of SE¼				10		"													
							603.40															

Valuations by School Districts as Equalized by Department of Taxation

	Sold for Taxes	District No. 43 Rate 61.5 Mills (Dollars)	District No. ..... Rate ..... Mills (Dollars)	District No. ..... Rate ..... Mills (Dollars)	District No. ..... Rate ..... Mills (Dollars)	District No. ..... Rate ..... Mills (Dollars)	Tax including State Homestead ..... Mills ($ cts.)	State Tax on Non-Homestead 34.19 Mills ($ cts.)	Special Taxes ($ cts.)	Total Taxes ($ cts.)		Paid	When Paid (Month Day Year)	Number of Receipt	March Settlement 1952 ($ cts.)	June Settlement 1952 ($ cts.)	Penalty ($ cts.)	November Settlement 1952 ($ cts.)	Penalty ($ cts.)	Collections to First Monday in January 1953 ($ cts.)	Penalty ($ cts.)	Delinquent on First Monday in January 1953 ($ cts.)	Total Delinquent Tax and Penalty ($ cts.)	Remarks
1		74					15.38	26		15.58	1											15.58 & 17.14		1953
2	SOLD FOR TAXES	85					17.68	24		17.92	2											17.92 & 8.69		
3	SOLD FOR TAXES	85					17.68	24		17.92	3											17.92		
4		85					17.68	24		17.92	4											17.92 & 19.71		
5											5													
6	24	51	Check #4751				10.60			10.60	6	PAID IN FULL	JUL 24 1952	7057				10.60	16					
7		85					17.68	24		17.92	7	PAID IN FULL	AUG 21 1952					17.92						
8		85					17.68	24		17.92	8	PAID IN FULL	AUG 21 1952	12183				17.92						per due 1.95
9	24	51	Check #4751				10.60			10.60	9	PAID IN FULL	JUL 24 1952	7057				10.60	16					
10											10													
11		85					17.68	24		17.92	11											17.92 & 19.71		
12		105					21.84	30		22.14	12											22.14 & 24.35		
13											13													
14		61					12.68	18		12.86	14											12.86 & 14.15		
15											15													
16		85					17.68	24		17.92	16	Forfeited												
17	SOLD FOR TAXES	85					17.68	24		17.92	17													17.92 Canc.
18	SOLD FOR TAXES	85					17.68	24		17.92	18											17.92		
19	SOLD FOR TAXES	64					13.30	18		13.48	19	Forfeited	10-1-52									17.92		13.48 Cancelled
20		23					4.58	06		4.64	20	Forfeited												4.64 Canc.
	24	107																						
		109																						
		1193					248.10	3.08		251.18								57.04				158.10		

Form 5CD

Assessment Roll and Tax List of Real Property in the Town of Pawnee, Cass County, Minnesota, for Taxes for the Year 1951.

	In Whose Name Assessed	To Whom Transferred	Description of Property: Subdivision	Sec. or Lot	Town or Block	Rng.	Number of Acres of Land: Acres	Tenths	No. School District	Information Required in Lieu of Tax Receipt	Information Required in Lieu of Tax Receipt	True and Full Valuations: Land Exclusive of Structures Thereon Improvements (Dollars)	Buildings and Other Structures (Dollars)	Machinery Permanently Attached to Real Estate (Dollars)	Total True and Full Value (Dollars)	Assessed Valuations: Rural: Homestead Up to $4,000 20% (Dollars)	Rural: Over $4,000 and Non-Homestead 33⅓% (Dollars)	All Other: Homestead Up to $4,000 25% (Dollars)	All Other: Over $4,000 and Non-Homestead 40% (Dollars)	Machinery Permanently Attached to Real Estate 33⅓% (Dollars)	Total Assessed Value (Dollars)	Total Assessed Value as Equalized by the Board of Review (Dollars)	Final Equalized Value (Dollars)
	Willis + Lucille Osborn		Lot 6 less 5 acres sold 5/40				42	31															
1			NE¼ of NW¼	26	139	3	42	75	2	Yes													
2			NW¼ of NE¼																				
3	" "		SW¼ of NE¼ Lot 5				52	58															
4			SE¼ of NE¼																				
5	Clifford J. + Grace I. Snyder		5 acs. in NW cor. of Lot 6				3			No													
6	Geneva Bondy		NE¼ of NW¼ Lot 3				24	65															
7	Henry C. + Vernice E. Mortenson		NW¼ of NW¼ Lot 1				38	90															
8	Geneva Bondy		SW¼ of NW¼ Lot 2				27	10															
9	" "		SE¼ of NW¼ Lot 4				29	75															
10	Floyd + Ruth Skinner		.37 acs. of Lot 6					37															
11	State of Minnesota		NE¼ of SW¼																				
12	State of Minnesota		NW¼ of SW¼																				
13	Lyle + Jessie Copeland		SW¼ of SW¼				40			No													
14	" "		SE¼ of SW¼				40																
15																							
16	Geneva Bondy		NE¼ of SE¼ Lot 7				46	80		No													
17	State of Minnesota		NW¼ of SE¼																				
18	State of Minnesota		SW¼ of SE¼ Lot 8																				
19			SE¼ of SE¼																				
20																							
							337	45															

Cass County, Minnesota, for Taxes for the Year 1951.

	Sold for Taxes	Valuations by School Districts as Equalized by Department of Taxation: District No. 2 Rate 42.32 Mills (Dollars)	District No. ..... Rate ..... Mills (Dollars)	District No. 77 Rate ..... Mills (Dollars)	District No. ..... Rate ..... Mills (Dollars)	District No. ..... Rate ..... Mills (Dollars)	District No. ..... Rate ..... Mills (Dollars)	Tax including State Homestead ..... Mills ($ cts.)	State Tax on Non-Homestead 9.19 ..... Mills ($ cts.)	Special Taxes ($ cts.)	Total Taxes ($ cts.)		Paid	When Paid: Month Day Year	Number of Receipt	March Settlement 1952 ($ cts.)	June Settlement 1952 ($ cts.)	Penalty ($ cts.)	November Settlement 1952 ($ cts.)	Penalty ($ cts.)	Collections to First Monday in January 1953 ($ cts.)	Penalty ($ cts.)	Delinquent on First Monday in January 1953 ($ cts.)	Total Delinquent Tax and Penalty ($ cts.)	Remarks
1		21	Lot 6 less 5 ac. for line 10					8.74			8.74	1	2nd Half Paid 1st Half Paid	OCT 31 1952 MAY 19 1952	15020 6011		4.37		4.37					
2												2												
3		21.30						28.08			28.08	3	2nd Half Paid 1st Half Paid	OCT 31 1952 MAY 19 1952	15020 6011		14.04		14.04					
4												4												
5				73				1.64	20		1.84	5	PAID IN FULL MAY 18 1952		5236		1.84							
SOLD FOR TAXES		24						9.14	12		9.26	6												
7		24						59.06	80		59.86	7	2nd Half Paid 1st Half Paid	OCT 31 1952 MAY 31 1952	15041 6277		29.93		29.93				59.86	
8	SOLD FOR TAXES	77						20.58	28		20.86	8												
9	SOLD FOR TAXES	110						22.88	30		23.18	9											23.18	25.50
10			Lost from a line									10												
11												11												
12												12												
13	SOLD FOR TAXES	21	77					20.58			20.58	13											20.58	
14	SOLD FOR TAXES	21	30					7.28			7.28	14											7.28	
15												15												
16		25						17.68	24		17.92	16											17.92	19.71
17												17												
18												18												
19												19												
20												20												
	#	311 622 933		73 73				16.64 194.02 210.66	194		210.60						65.12		43.84				99.11	

Assessment Roll and Tax List of Real Property in the Town of Pewamo,

Cass County, Minnesota, for Taxes for the Year 1951.

Form 5CD

	In Whose Name Assessed	To Whom Transferred	Description of Property: Subdivision	Sec. or Lot	Town or Block	Rng.	Number of Acres of Land (Acres)	(100ths)	No. School District	Indicate Homestead Tax on No	Indicate Agricultural Total Tax on No	True and Full Valuations: Land Exclusive of Structures and Improvements (Dollars)	Buildings and Other Structures (Dollars)	Machinery Permanently Attached to Real Estate (Dollars)	Total True and Full Value (Dollars)	Assessed Valuations, Rural: Homestead Up to $4,000 20% (Dollars)	Over $4,000 and Non-Homestead 33⅓% (Dollars)	All Other: Homestead Up to $4,000 25% (Dollars)	Over $4,000 and Non-Homestead 40% (Dollars)	Machinery Permanently Attached to Real Estate 33⅓% (Dollars)	Total Assessed Value (Dollars)	Total Assessed Value as Equalized by the Board of Review (Dollars)	Final Equalized Value (Dollars)	Remarks
1	Henry A. + Thomas E. Mortman		NE¼ of NE¼ Lot 1	27	Twp	30	120			No														
			W½ of the rest of E½ of the rest of that part of the E½ of the rest of that part																					
	E. R. Foster		NW¼ of NE¼ W½ of the rest																					
2			SW¼ of NE¼																					
			W½ of the rest of E½ of that part of the E½ of the rest																					
	Betty Janet Mertel + Phyllis Ann Mertel		SE¼ of NE¼ W½ of the rest										300	Cabin under										
			W½ of the rest of SE¼ of NE¼ + W½ of the rest of SE¼ of NE¼																					
	Gladys Ingersdal		Lot 1 of the rest of E½ of that part of the E½ of the rest of that part				16			Yes														
	A. M. Barker		SW¼ of NW¼				37																	
7			NW¼ of NW¼																					
	Oscar Nelson + Karl Brandt		SW¼ of NW¼ Lot 1 of the rest of E½ of the rest				36			No														
	Marcus Koch		NE¼ of NW¼ Lot 4				40																	
	Charles C. + Grace R. Bronson		W½ of NW¼ the rest of the rest of E½ of the rest				28																	
	Mary D. + Jeanette Prime		NE¼ of SW¼				40																	
	Oscar Nelson + Karl Brandt		NW¼ of SW¼ Lot 6				17 75																	
	Mary D. + Jeanette Prime		SW¼ of SW¼ Lot 7				18 05																	
	" "		SE¼ of SW¼				40																	
14	Frank Reynolds		NW¼ of SW¼ Lot 1				17 10																	
			SW¼ of SW¼																					
	R. T. De Mare		SW¼ of SW¼				40																	
	Lyle + Jessie Coffland		SE¼ of SW¼				40			Yes														
							388 10																	

Abst. #5040

	Sold for Taxes	Valuations by School Districts as Equalized by Department of Taxation: District No. 209 Rate 29.5 Mills	District No. Rate Mills	District No. Rate Mills	District No. Rate Mills	District No. Rate Mills	District No. Rate Mills	Tax including State Homestead (Dollars, Cents)	State Tax on Non-Homestead 1.49 Mills	Special Taxes	Total Taxes	Paid	When Paid: Month	Day	Year	Number of Receipt	March Settlement 1952	June Settlement 1952	Penalty	November Settlement 1952	Penalty	Collections to First Monday in January 1953	Penalty	Delinquent on First Monday in January 1953	Total Delinquent Tax and Penalty	Remarks
1		11						8.28	04		8.32	2nd Half Paid 1st Half Paid	OCT 1		1952	5041		1.16		1.16						
2		8						1.66	02		1.68		MAY 31		1952	11217										
3																										
4		108						22.46	30		22.76	PAID IN FULL	APR 30		1952	15.3		22.76							1.69	185
5		21 9						1.88			1.88	1st Half Paid	AUG 8		1952	12177				1.00						
6	SOLD FOR TAXES	9 43						8.94			8.94		MAY 31		1952	12234		.88								
7												PAID IN FULL	OCT 14		1952	13241				8.94	31					
8		106						22.04	30		22.34	PAID IN FULL	MAY 5		1952	11231		22.34								
9		# 151						31.40			31.40	Part Paid	MAY 31		1952	6202		16.00		15.40						
10		58						12.06	16		12.22	Balance Paid 2nd Half Paid	OCT 22		1952	13437										
11	SOLD FOR TAXES	85						17.68	24		17.92	1st Half Paid PAID IN FULL	MAY 31		1952	12234		6.11		6.11						
12		62						12.90	18		13.08	PAID IN FULL	SEP 24		1952	12704				17.92	54					
13	SOLD FOR TAXES	53						11.02	14		11.16	PAID IN FULL	MAY 31		1952	11231		13.08								
14	SOLD FOR TAXES	85						17.68	24		17.92	PAID IN FULL	SEP 24		1952	12704				11.16	57					
15												PAID IN FULL	SEP 27		1952					17.92						
16		113						23.50	32		23.82	PAID IN FULL	MAY 31		1952	11232		23.82								
17																										
18		79						16.42	22		16.64	PAID IN FULL	MAY 31		1952	11233		16.64								
19	SOLD FOR TAXES	61 60						12.48			12.48														12.48	
20																										
	# 763 768 1531							214.40	2.16		216.56							123.17		79.41					14.16	

Assessment Roll and Tax List of Real Property in the Town of Pineria, Cass County, Minnesota, for Taxes for the Year 1951.

Form 5CD

	IN WHOSE NAME ASSESSED	TO WHOM TRANSFERRED		DESCRIPTION OF PROPERTY: SUBDIVISION	Sec. or Lot	Town or Block	Rng.	Number of Acres of Land: Acres	100ths	No. School District	Indicate Homestead Tax or No Tax	Indicate Agricultural Tax or No Tax	TRUE AND FULL VALUATIONS: LAND Exclusive of Structures and Improvements	BUILDINGS and Other Structures	MACHINERY Permanently Attached to Real Estate	TOTAL True and Full Value	ASSESSED VALUATIONS: RURAL: Homestead Up to $4,000 20%	RURAL: Over $4,000 and Non-Homestead 33⅓%	ALL OTHER: Homestead Up to $4,000 25%	ALL OTHER: Over $4,000 and Non-Homestead 40%	MACHINERY Permanently Attached to Real Estate 33⅓%	TOTAL ASSESSED VALUE	Total Assessed Value as Equalized by the Board of Review	FINAL EQUALIZED VALUE	REMARKS
								Acres	100ths				Dollars	Dollars	Dollars	Dollars	Dollars	Dollars	Dollars	Dollars	Dollars	Dollars	Dollars	Dollars	
1	Gladys Ingersoll			NE¼ of NE¼	21	139	36	4	Em		Yes														
2	Edwin + Helen Peck			NW¼ of NE¼ Lot 2				57			No														
3				SW¼ of NE¼																					
4	Margaret A. Lockhart estate heirs of J. A. Lockhart			Lot 1 Block 6 Sarles + Lewis SE¼ of NE¼ 3 acres				10	53																
	Gladys Ingersoll			E. 2 rds of Lot 1 Block 4 Sarles																					
5				of N. 14 rds of S. of E. 21 rds				14			Yes														
6	Isaac M. Hacker, Jr			NE¼ of NW¼				40																	
7																									
8				NW¼ of NW¼				40																	
9	Margaret + Wiley P. Bloom			SW¼ of NW¼				40			No														
	State of Minnesota			SE¼ of NW¼ Lot 3																					
10	Kenneth Lockhart	Commencing at a point 6 rods of E. line from NE cor. of lot, thence W. 10 chains, thence due S. to the center of the lake, thence along the center of the lake to the point of beginning, thence N. to the beginning						67																	
11				NE¼ of SW¼																					
12	Margaret + Wiley P. Bloom			NW¼ of SW¼ Lot 4				53	72		Yes														
13	Harold + Sadie Smith			SW¼ of SW¼ Lot 5				41	70		No													Abate # 5010	
14				SE¼ of SW¼																					
15	Margaret L. Lockhart	Commencing at the corner of lot 4 Sarles, 9.33 rods N. of the corner of lot 4, thence along the center of the lake N. 19 rods, thence W. to the center of the lake, thence S. to the corner of lot 4, thence E. to the beginning						67			No														
16	N. E. Lockhart			N. 4 rds of E. 32 rds of Lot 1 Block 4				67																	
17				NW¼ of SW¼ 3 acres																					
18	Gladys Ingersoll			NW¼ of SW¼ of Lot 1				1			Yes														
19	J. A. Dugger			S. 2 rds of N. 14 rds of E. 21 rds of SW¼ of SW¼ of Lot 1				1	95		No														
20	Katherine + Verdie R. Blackford			SE¼ of SW¼ Lot 6				4	45		Yes														
								355	61																

Cass County, Minnesota, for Taxes for the Year 1951.

	SOLD FOR TAXES	VALUATIONS BY SCHOOL DISTRICTS AS EQUALIZED BY THE DEPARTMENT OF TAXATION: District No. 1 Rate 25 Mills	District No. ..... Rate ..... Mills	District No. ..... Rate ..... Mills	District No. ..... Rate ..... Mills	District No. ..... Rate ..... Mills	District No. ..... Rate ..... Mills	Tax including State Homestead ..... Mills	State Tax on Non-Homestead 1/19 ..... Mills	SPECIAL TAXES	TOTAL TAXES		PAID	WHEN PAID Month	Day	Year	Number of Receipt	March Settlement 1952	June Settlement 1952	Penalty	November Settlement 1952	Penalty	Collections to First Monday in January 1953	Penalty	Delinquent on First Monday in January 1953	Total Delinquent Tax and Penalty	REMARKS
		Dollars	Dollars	Dollars	Dollars	Dollars	Dollars	$ cts.	$ cts.	$ cts.	$ cts.			Month	Day	Year		$ cts.	$ cts.	$ cts.	$ cts.	$ cts.	$ cts.	$ cts.	$ cts.	$ cts.	
1		21 18						26 62			26 62	1	PAID IN FULL	MAY	31	1952	11234		26 62								
2		31 5						65 50	88		66 38	2	PAID IN FULL	MAY	31	1952	6802		66 38								
3												3															
4		36						7 48	10		7 58	4	PAID IN FULL	MAY	31	1952	11236		7 58								
5		21 17						3 51			3 54	5	PAID IN FULL	MAY	31	1952	11234		3 54								
6		21 172						35 76			35 76	6	PAID IN FULL	MAY	31	1952	11235		35 76								
7		21 61						12 68			12 68	7	PAID IN FULL	MAY	31	1952			12 68								
8		128						26 62	36		26 98	8	2nd Half Paid / 1st Half Paid	OCT / MAY	31 / 31	1952 / 1952	15498 / 6264		13 49		13 49						
9												9															
10			8					1 42	02		1 44	10	PAID IN FULL	MAY	31	1952	11236		1 44								
11												11															
12		327						59 60	78		58 38	12	2nd Half Paid / 1st Half Paid	OCT / MAY	31 / 31	1952 / 1952	15498 / 6264		29 19		29 19						
13			760	21 212 / 38				56 48	10		57 08	13	PAID IN FULL	MAY	31	1952	11235		57 08								
14												14															
15			8					1 82	02		1 84	15	PAID IN FULL	MAY	31	1952	11236		1 84								
16		8						1 66	02		1 68	16	PAID IN FULL	MAY	31	1952	11236		1 68								
17		21 1						20			20	17	PAID IN FULL	MAY	31	1952	11234		20								
18			14					3 20	04		3 24	18	PAID IN FULL	MAY	31	1952			3 24								
19			21 26					5 92			5 92	19	PAID IN FULL	MAY	31	1952	11237		5 92								
20												20															
	71	379 / 764 / 1143	41	238 / 68 / 306				69 74 / 23 66 / 307 40	232		309 72								261 74		112 15						

Assessment Roll and Tax List of Real Property in the Town of Powers,

Form 5CD 30M-8-50 Burgess, Minneapolis

	IN WHOSE NAME ASSESSED	TO WHOM TRANSFERRED	DESCRIPTION OF PROPERTY: SUBDIVISION	Sec. or Lot	Town or Block	Rng.	Number of Acres of Land (Acres / 100ths)	No. School District	Indicate Homestead Tax or No	Indicate Apportional Tax or No	TRUE AND FULL VALUATIONS: LAND Exclusive of Structures and Improvements (Dollars)	BUILDINGS and Other Structures (Dollars)	MACHINERY Permanently Attached to Real Estate (Dollars)	TOTAL True and Full Value (Dollars)	ASSESSED VALUATIONS: RURAL: Homestead Up to $4,000 20% (Dollars)	RURAL: Over $4,000 and Non-Homestead 33⅓% (Dollars)	ALL OTHER: Homestead Up to $4,000 25% (Dollars)	ALL OTHER: Over $4,000 and Non-Homestead 40% (Dollars)	MACHINERY Permanently Attached to Real Estate 33⅓% (Dollars)	TOTAL ASSESSED VALUE (Dollars)	Total Assessed Value as Equalized by the Board of Review (Dollars)	FINAL EQUALIZED VALUE (Dollars)
1			NE¼ of NE¼	21	84	31		9														
2			NW¼ of NE¼					Sch.														
3			SW¼ of NE¼																			
4	Harry Edward Pabst		Beginning at 33 rods E. of the N.W. cor. of the S.E. ¼ of the S.E. ¼ of Sec. 21, T. 84 N., R. 31 W., thence S. 10 rods, thence W. to the W. line of the S.E. ¼ of the S.E. ¼, thence N. to place of beg.				1		Yes													
5																						
6			NE¼ of NW¼																			
7			NW¼ of NW¼																			
8			SW¼ of NW¼																			
9			SE¼ of NW¼																			
10	Fred E. Luetkens		Commencing at the corner of Sec. 20, T. 84 N., R. 31 W., thence W. 160 rods, thence S. 40 rods to the beginning, thence W. 160 rods to the W. line of Sec., thence S. 40 rods, thence E. 160 rods to the S.W. cor. of Sec., thence N. 40 rods to the beg.				6½															
11			NE¼ of SW¼																			
12			NW¼ of SW¼																			
13			SW¼ of SW¼																			
14			SE¼ of SW¼																			
15																						
16			NE¼ of SE¼																			
17			NW¼ of SE¼																			
18			SW¼ of SE¼																			
19			SE¼ of SE¼																			
20																						
							167															

Cass County, Minnesota, for Taxes for the Year 1951.

	SOLD FOR TAXES (Dollars)	VALUATIONS BY SCHOOL DISTRICTS AS EQUALIZED BY DEPARTMENT OF TAXATION: District No. ..... Rate ..... Mills (Dollars)	District No. ..... Rate ..... Mills (Dollars)	District No. 2 Rate 71 Mills (Dollars)	District No. ..... Rate ..... Mills (Dollars)	District No. ..... Rate ..... Mills (Dollars)	District No. ..... Rate ..... Mills (Dollars)	Tax including State Homestead ..... Mills ($ cts.)	State Tax on Non-Homestead 71 ..... Mills ($ cts.)	SPECIAL TAXES ($ cts.)	TOTAL TAXES ($ cts.)		PAID	WHEN PAID (Month Day Year)	Number of Receipt	March Settlement 1952 ($ cts.)	June Settlement 1952 ($ cts.)	Penalty ($ cts.)	November Settlement 1952 ($ cts.)	Penalty ($ cts.)	Collections to First Monday in January 1953 ($ cts.)	Penalty ($ cts.)	Delinquent on First Monday in January 1953 ($ cts.)	Total Delinquent Tax and Penalty ($ cts.)	REMARKS
1												1													
2												2													
3												3													
4				61				1390	18		1408	4	PAID IN FULL DEC 30 1952		14996						1408		56		
5												5													
6												6													
7												7													
8												8													
9												9													
10				8				122	02		124	10	PAID IN FULL MAY 31 1952		11236		124								
11												11													
12												12													
13												13													
14												14													
15												15													
16												16													
17												17													
18												18													
19												19													
20												20													
				69				1572	20		1542						124				1408				

Assessment Roll and Tax List of Real Property in the Town of Pawnee, Cass County, Minnesota, for Taxes for the Year 1951.

Form 5CD

	In whose name assessed	To whom transferred	Description of property: Subdivision	Sec. or Lot	Town or Block	Rng.	Number of Acres of Land (Acres / 100ths)	No. School District	Indicates Homestead Tax	Indicates Agricultural Tax	True and Full Valuations: Land Exclusive of Structures and Improvements	Buildings and Other Structures	Machinery Permanently Attached to Real Estate	Total True and Full Value	Assessed Valuations: Rural: Homestead Up to $4,000 20%	Rural: Over $4,000 and Non-Homestead 33⅓%	All Other: Homestead Up to $4,000 25%	All Other: Over $4,000 and Non-Homestead 40%	Machinery Permanently Attached to Real Estate 33⅓%	Total Assessed Value	Total Assessed Value as Equalized by the Board of Review	Final Equalized Value
							Acres				Dollars	Dollars	Dollars	Dollars	Dollars	Dollars	Dollars	Dollars	Dollars	Dollars	Dollars	Dollars
	Lee H. + Evelyn J. Sliedebrand		NE¼ of NE¼	29	139	36	40	2	Yes													
	Elmer + Ada Doty		NW¼ of NE¼				40		No													
	" "		SW¼ of NE¼				40		"													
	Lee H. + Evelyn J. Sliedebrand		SE¼ of NE¼				40		Yes													
	Backus State Bank		N 439' of E 343' of NE¼ of SE¼				3		Yes													
	Elmer + Ada Doty		NE¼ of NW¼				40		No													
	" "		NW¼ of NW¼				40		"													
	" "		SW¼ of NW¼				40		"													
	" "		SE¼ of NW¼				40		"													
			NE¼ of SW¼ Village of Backus																			
	Kermit + Betty Joffke		NW¼ of SW¼				40		Yes													
			SW¼ of SW¼ Village of Backus																			
			SE¼ of SW¼ Village of Backus																			
	Backus State Bank		6 acres of S¾ of SE¼				6		"													
	Paul H. + Lucille D. Miller		NE¼ of SE¼ less S 429'				40		No													
	" "		NW¼ of SE¼ of N 343' less 1.17 ac. Hwy				40		"													
	R.A.E. Lebsto		SW¼ of SE¼ less 10.0 ac.				37.33		Yes													
	John J. Coffey Estate		Parcel in SE¼ of SE¼				17		"													
	Ann L. + Theodore N. Elyea		16¾ of SE¼ less 1.9 ac.				21		"													
							500.83															

Abate #5016
" "

Abate #5016
" "
" "
" "

Cass County, Minnesota, for Taxes for the Year 1951.

Valuations by School Districts as Equalized by Department of Taxation: District No. 2 Rate 21.94 Mills; District No. 3 Rate 21.96 Mills; District No. 5 Rate 21.96 Mills; District No. ..... Rate ..... Mills; District No. ..... Rate ..... Mills; District No. ..... Rate ..... Mills

	Sold for Taxes	Tax including State Homestead	State Tax on Non-Homestead	Special Taxes	Total Taxes	Paid	When Paid (Month Day Year)	Number of Receipt	March Settlement 1952	June Settlement 1952	Penalty	November Settlement 1952	Penalty	Collections to First Monday in January 1953	Penalty	Delinquent on First Monday in January 1953	Total Delinquent Tax and Penalty	Remarks
	Dollars	$ cts.	$ cts.	$ cts.	$ cts.				$ cts.	$ cts.	$ cts.	$ cts.	$ cts.	$ cts.	$ cts.	$ cts.	$ cts.	
1	SOLD FOR TAXES 21.94	40.34			40.34											40.34		
2	10.2	21.20	.28		21.48	PAID IN FULL	MAY 31 1952	5959		48.46								
3	13.8	26.62	.36		26.98	PAID IN FULL	MAY 31 1952											
4	SOLD FOR TAXES 21.94	7.06			7.06											7.06		
5	SOLD FOR TAXES 21.96 126	50.60	.36		50.96											50.96		
6	13.7	28.48	.38		28.86	PAID IN FULL	MAY 31 1952											
7	10.2	21.20	.28		21.48	PAID IN FULL	MAY 31 1952	5959		107.74								
8	10.0	20.80	.28		21.08	PAID IN FULL	MAY 31 1952											
9	33.9	69.40	.92		69.32	PAID IN FULL	MAY 31 1952											
10																		
11																		
12	21.23	46.36			46.36	Balance Paid	MAY 31 1952	11068		33.07								
13						Part Paid	MAY 31 1952	11291		13.29								
14																		
15	SOLD FOR TAXES 21.66	34.52			34.52	PAID IN FULL	MAY 31 1952	11231		34.52								
16	10.3	21.84	.30		22.14	Pd DR #24842	1-6-53									22.14	Pd	
17	SOLD FOR TAXES 35.4	73.60	.98		74.58	Pd DR #24842	1-6-53									74.58	Pd.	
18	21.85	59.26			59.26	2nd Half Paid	OCT 29 1952	5969										
						1st Half Paid	MAY 31 1952	4987		29.63		29.63						
19	21.96	19.96			19.96	2nd Half Paid	OCT 29 1952	11288										
						1st Half Paid	MAY 31 1952			9.98								
20	21.41	29.32			29.32	PAID IN FULL	AUG 8 1952	12176				29.32	.73					
	N 1139	50.00																
	H 96	518.86	4.14		573.70					307.67		69.93				195.08		
	1357	569.36																
	126																	
	2492																	
	232																	

Assessment Roll and Tax List of Real Property in the Town of Powers, Cass County, Minnesota, for Taxes for the Year 1951.

Form 3CD

	In Whose Name Assessed	To Whom Transferred	Description of Property: Subdivision	Sec. or Lot	Town of Block	Rng.	Number of Acres of Land (Acres / 100ths)	Sec. School District	Indicates Land Assessed Tax or No	Indicates Optional Tax or No	True and Full Valuations: Land Exclusive of Structures and Improvements (Dollars)	Buildings and Other Structures (Dollars)	Machinery Permanently Attached to Real Estate (Dollars)	Total True and Full Value (Dollars)	Assessed Valuations: Rural: Homestead Up to $4,000 20% (Dollars)	Rural: Over $4,000 and Non-Homestead 33⅓% (Dollars)	All Other: Homestead Up to $4,000 25% (Dollars)	All Other: Over $4,000 and Non-Homestead 40% (Dollars)	Machinery Permanently Attached to Real Estate 33⅓% (Dollars)	Total Assessed Value (Dollars)	Total Assessed Value as Equalized by the Board of Review (Dollars)	Final Equalized Value (Dollars)
1	C. L. Curry		NE¼ of NE¼ E of Ry	3	139	32	32	2	Yes													
2	Luella A. & Howard M. Perry		NW¼ of NE¼ Lot 1				31		"													
3	Loren Barchus		SW¼ of NE¼ Lot 2 less pasture & E of Ry				39.05		"													
4			SE¼ of NE¼ Pasture W of Ry																			
5	Luella A. & Howard M. Perry		Pasture in Lot 3				4		Yes													
6			NE¼ of NW¼																			
7			NW¼ of NW¼																			
8			SW¼ of NW¼																			
9			SE¼ of NW¼																			
10	Tom Knopf		Pasture in NE¼ of NE¼				1		Yes													
11			NE¼ of SW¼																			
12			NW¼ of SW¼																			
13			SW¼ of SW¼																			
14			SE¼ of SW¼																			
15																						
16	Loren Barchus		NE¼ of SE¼ Lot 3 less school house				38.07		Yes													
17			NW¼ of SE¼ pasture W of Ry																			
18			SW¼ of SE¼																			
19			SE¼ of SE¼																			
20																						
							154.12															

Validations by School Districts as Equalized by Department of Taxation

	Sold for Taxes	District No. 2 Rate ..... Mills	District No. ..... Rate ..... Mills	District No. 22 Rate ..... Mills	District No. ..... Rate ..... Mills	District No. ..... Rate ..... Mills	District No. ..... Rate ..... Mills	Tax including State Homestead ..... Mills	State Tax on Non-Homestead 11 ..... Mills	Special Taxes	Total Taxes	Paid	When Paid (Month Day Year)	Number of Receipt	March Settlement 1952	June Settlement 1952	Penalty	November Settlement 1952	Penalty	Collections to First Monday in January 1953	Penalty	Delinquent on First Monday in January 1953	Penalty	Total Delinquent Tax and Penalty	Remarks
		Dollars	Dollars	Dollars	Dollars	Dollars	Dollars	$ cts.	$ cts.	$ cts.	$ cts.				$ cts.	$ cts.	$ cts.	$ cts.	$ cts.	$ cts.	$ cts.	$ cts.	$ cts.	$ cts.	
1		2V 181						37 64			37 64	1	2nd Half Paid OCT 1 1952 MAY 20 1952	15038 6020		18 82		18 82							
2		2V 163						33 90			33 90	2	PAID IN FULL MAY 3 1 1952 2nd Half Paid	13088		33 90									
3		2V 99						20 58			20 58	3	2nd Half Paid OCT 1 1952 MAY 20 1952	15038 6020		10 29		10 29							
4												4													
5				1 07				24 31	30		24 68	5	PAID IN FULL MAY 3 1 1952	13088		24 68									
6												6													
7												7													
8												8													
9												9													
10		2V 31						6 44			6 44	10										6 44	7 08		
11												11													
12												12													
13												13													
14												14													
15												15													
16		2V 7						1 46			1 46	16	2nd Half Paid OCT 1 1952 MAY 20 1952	15038 6020		73		73							
17												17													
18												18													
19												19													
20												20													
		H 481						24 38																	
		481		1 07				100 02	30		124 70					88 42		29 54				6 44			
				1 07 = 538				124 40																	

Form 5CD

Assessment Roll and Tax List of Real Property in the Lowell of Pequot, Cass County, Minnesota, for Taxes for the Year 1951.

	In Whose Name Assessed	To Whom Transferred	Description of Property: Subdivision	Sec. or Lot	Town or Block	Rng.	Number of Acres of Land (Acres / 100ths)	No. School District	Indicate Agricultural Tax or Na	True and Full Valuations: Land Exclusive of Structures and Improvements (Dollars)	Buildings and Other Structures (Dollars)	Machinery Permanently Attached to Real Estate (Dollars)	Total True and Full Value (Dollars)	Assessed Valuations: Rural: Homestead Up to $4,000 20% (Dollars)	Rural: Over $4,000 and Non-Homestead 33⅓% (Dollars)	All Other: Homestead Up to $4,000 25% (Dollars)	All Other: Over $4,000 and Non-Homestead 40% (Dollars)	Machinery Permanently Attached to Real Estate 33⅓% (Dollars)	Total Assessed Value (Dollars)	Total Assessed Value as Equalized by the Board of Review (Dollars)	Final Equalized Value (Dollars)
1			NE¼ of NE¼	31	139	38		9													
2			NW¼ of NE¼																		
3			SW¼ of NE¼																		
4			SE¼ of NE¼																		
5																					
6			NE¼ of NW¼																		
7			NW¼ of NW¼																		
8			SW¼ of NW¼																		
9			SE¼ of NW¼																		
10	Sidney H. & Regal C. Archibald ~~Frank H. & Jessie M. Johnson~~		E½ of Lot 5				1.62	9													
11			NE¼ of SW¼																		
12			NW¼ of SW¼																		
13	"	"	W½ of Lot 5 SW¼ of SW¼				1.62	"													
14			SE¼ of SW¼																		
15																					
16	James D. & Elsie A. Peden		NE¼ of SE¼ Lot 3				46.25	9													
17	"	"	NW¼ of SE¼																		
18			SW¼ of SE¼ Lot 4				52.82	"													
19			SE¼ of SE¼																		
20							161.99														

	Sold for Taxes	Valuations by School Districts as Equalized by Department of Taxation: District No. 9 Rate 21.1 Mills (Dollars)	District No. ..... Rate ..... Mills (Dollars)	District No. 2 Rate 21.1 Mills (Dollars)	District No. ..... Rate ..... Mills (Dollars)	District No. ..... Rate ..... Mills (Dollars)	District No. ..... Rate ..... Mills (Dollars)	Tax including State Homestead ..... Mills ($ cts.)	State Tax on Non-Homestead 9 Mills ($ cts.)	Special Taxes ($ cts.)	Total Taxes ($ cts.)		Paid	When Paid: Month	Day	Year	Number of Receipt	March Settlement 1952 ($ cts.)	June Settlement 1952 ($ cts.)	Penalty ($ cts.)	November Settlement 1952 ($ cts.)	Penalty ($ cts.)	Collections to First Monday in January 1953 ($ cts.)	Penalty ($ cts.)	Delinquent on First Monday in January 1953 ($ cts.)	Total Delinquent Tax and Penalty ($ cts.)	Remarks
1												1															
2												2															
3												3															
4												4															
5												5															
6												6															
7												7															
8												8															
9												9															
10	FOR TAXES			18				4.10	.06		4.16	10	PAID IN FULL	MAY 3		1952	4945		4.16								
11												11															
12												12															
13				18				4.10	.06		4.16	13													4.16	458	1952 1952 227
14												14															
15												15															
16		21.86						17.88			17.88	16	2nd Half Paid / 1st Half Paid	OCT 31 / MAY 31		1952 / 1951	5941 / 1246		8.94		8.94						
17												17															
18		21.97						20.16			20.16	18	2nd Half Paid / 1st Half Paid	OCT 31 / MAY 31		1952 / 1951	5942 / 1240		10.08		10.08						
19												19															
20		43.83	2nd 36					8.20 / 38.04 / 46.24	.12		46.36	20							23.18		19.62				4.16		

Form 5CD

Assessment Roll and Tax List of Real Property in the Lower of Pewere, Cass County, Minnesota, for Taxes for the Year 1951.

	In Whose Name Assessed	To Whom Transferred	Description of Property: Subdivision	Sec. or Lot	Town or Block	Rng.	Number of Acres of Land: Acres	100ths	No. School District	Indicates Homestead Tax or No	Indicates Agricultural Tax or No	True and Full Valuations: Land Exclusive of Structures and Improvements (Dollars)	Buildings and Other Structures (Dollars)	Machinery Permanently Attached to Real Estate (Dollars)	Total True and Full Value (Dollars)	Assessed Valuations: Rural: Homestead Up to $4,000 20% (Dollars)	Rural: Over $4,000 and Non-Homestead 33⅓% (Dollars)	All Other: Homestead Up to $4,000 25% (Dollars)	All Other: Over $4,000 and Non-Homestead 40% (Dollars)	Machinery Permanently Attached to Real Estate 33⅓% (Dollars)	Total Assessed Value (Dollars)	Total Assessed Value as Equalized by the Board of Review (Dollars)	Final Equalized Value (Dollars)
1	Elmer + Ada Doty		NE¼ of NE¼	32	149	30	40		Fr. Eye														
2	Elmer + Caroline Doty		NW¼ of NE¼ (less 2.25 ac of 32-137)	32	149	30	40																
3	" "		SW¼ of NE¼				40																
4	Elmer + Ada Doty		SE¼ of NE¼ Lot 1 less plat				20.63																
5	Minnesota Power + Light Company	50 x 50 = NW ¼	Plat Blue Water Beach Lot 1				30		Thief River Falls			300	400		700	134					134		
6	Francis H. + Gladys A. Van Epps		½ Elev of NE¼ of NW¼				38																
7			NW¼ of NW¼																				
8	Leslie + Gladys Langer		SW¼ of NW¼				40																
9			SE¼ of NW¼				40																
10	Village of Backus - Cemetery		Reg. in the Office of the Reg. of Deeds (5.31) Lot 4 B.T. Mass. in Pewere Twp. 137 Lot 4 Blk 2 Village of Backus (2.00)						Exempt														
11	" "		NE¼ of SW¼						Exempt														
12	James D. + Elsie A. Cada		NW¼ of SW¼				40		Fr. Eye														
13	" "		SW¼ of SW¼				40																
14	Norman D. + Margaret L. Denney		SE¼ of SW¼				40		No														
15																							
16	~~Lois B. Lamson~~ Andrew H. + Vilma E. Anderson		NE¼ of SE¼ Lot 2				36	8	Fr. Eye														
17			NW¼ of SE¼																				
18	Kirston A. + Rhoda C. Lehto		SW¼ of SE¼				40		No														
19	" "		SE¼ of SE¼ Lot 3				22.58																
20	Arnold + Irene Doty		Less 2 ac for Hse						No														
	Continued on next page						487.23																

Cass County, Minnesota, for Taxes for the Year 1951.

	Sold for Taxes	Valuations by School Districts as Equalized by Department of Taxation: District No. 137 Rate 74 Mills (Dollars)	District No. ..... Rate ..... Mills (Dollars)	District No. ..... Rate ..... Mills (Dollars)	District No. ..... Rate ..... Mills (Dollars)	District No. ..... Rate ..... Mills (Dollars)	District No. ..... Rate ..... Mills (Dollars)	Tax including State Homestead ..... Mills ($ cts.)	State Tax on Non-Homestead 74 Mills ($ cts.)	Special Taxes ($ cts.)	Total Taxes ($ cts.)		Paid	When Paid (Month Day Year)	Number of Receipt	March Settlement 1952 ($ cts.)	June Settlement 1952 ($ cts.)	Penalty	November Settlement 1952 ($ cts.)	Penalty	Collections to First Monday in January 1953 ($ cts.)	Penalty	Delinquent on First Monday in January 1953 ($ cts.)	Total Delinquent Tax and Penalty ($ cts.)	Remarks
1		21.74						15.38			15.38	1	PAID IN FULL	MAY 31 1952	5759		15.38								
2		21.95						19.76			19.76	2	PAID IN FULL	MAY 31 1952	7543		19.76								
3		21.25						46.78			46.78	3	PAID IN FULL	MAY 31 1952			46.78								
4		21.34						27.86			27.86	4	PAID IN FULL	MAY 31 1952	5759		27.86								
5												5													
6		21.32						27.44			27.44	6	2nd Half Paid 1st Half Paid	AUG 6 1952 MAY 31 1952	7574 7242		13.72		13.72						
7												7													
8		21.70						14.56			14.56	8	2nd Half Paid 1st Half Paid	OCT 31 1952 FEB 15 1952	15733 447	728			728						
9		21.58						17.26			17.26	9	2nd Half Paid 1st Half Paid	OCT 31 1952 FEB 15 1952	15733 447	863			863						
10												10													
11												11													
12		21.46						9.56			9.56	12	2nd Half Paid 1st Half Paid	OCT 31 1952 MAY 31 1952			4.78		4.78						
13		21.78						16.22			16.22	13	2nd Half Paid 1st Half Paid	OCT 31 1952 MAY 31 1952	15827 11240		8.11		8.11						
14	SOLD FOR TAXES	228						49.48	66		50.14	14											50.14		
15												15													
16		21.66						13.72			13.72	16	PAID IN FULL	APR 15 1952	4176		13.72								
17												17													
18		94						19.54	26		19.80	18	2nd Half Paid 1st Half Paid	OCT 22 1952 MAY 8 1952	4987		9.90		9.90						
19		40						8.32	12		8.44	19	2nd Half Paid 1st Half Paid	OCT 22 1952 MAY 1 1952	13464		4.22		4.22						
20												20													
		21.003 372 1375						285.88	104		286.92					791	164.23		56.64				50.14		

Assessment Roll and Tax List of Real Property in the Town of Pleasant Lake, Cass County, Minnesota, for Taxes for the Year 1951.

Form 5CD

	In Whose Name Assessed	To Whom Transferred	Description of Property: Subdivision	Sec. or Lot	Town or Block	Rng.	Number of Acres of Land: Acres	Tenths	No. School District	Indicate Land Used in Farming	Indicate Land Used in Farming	True and Full Valuations: Land Exclusive of Structures Improvements (Dollars)	Buildings and Other Structures (Dollars)	Machinery Permanently Attached to Real Estate (Dollars)	Total True and Full Value (Dollars)	Assessed Valuations: Rural: Homestead Up to $4,000 20% (Dollars)	Rural: Over $4,000 and Non-Homestead 33⅓% (Dollars)	All Other: Homestead Up to $4,000 25% (Dollars)	All Other: Over $4,000 and Non-Homestead 40% (Dollars)	Machinery Permanently Attached to Real Estate 33⅓% (Dollars)	Total Assessed Value (Dollars)	Total Assessed Value as Equalized by the Board of Review (Dollars)	Final Equalized Value (Dollars)
1	~~Fred Lee & Martha Webster~~		NE¼ of NE¼	32	Rg 30		Gen																
2	~~E. M. Dayton~~		N. 245' of N. 297' of NW¼ of NE¼				1.50	7/10															
3			SW¼ of NE¼																				
4			SE¼ of NE¼																				
	~~Village of Backus~~		~~All land lying East of Lincoln St. lying North of a line drawn East and West through the center of Block 13 Backus Village & extended to E. line of NE¼ of NE¼~~																				
	Heller + Strong Lookout		E. 150' of N. 225' of NW¼ of NW¼ (1.12 ac.) Source Pit				7																
	State of Minnesota																						
	Ole + Nellie Dose		E. 300' of N. 660' of N. 225' of NW¼ of NW¼ E. 150' of N. 330' of NW¼ of NW¼ Less & Except Nly 2 rods of W. 150' of E. 300' of W. 330'																				
	Margaret E. + Elmer H. Bloom		E. 150' of N. 660' of N. 333' of NW¼ of NW¼																				
	John H. + Marie H. Spellane		SE¼ of NW¼				1.65																
	Francis H. + Hedwig Hedges		E. 150' of N. 660' of N. 333' of NW¼ of NW¼																				
	Florence C. Hamilton		E. 300' of N. 660' of E. 150' of N. 603' of NW¼ of SW¼				10		Yes														
	Frank + Edith M. Hedges		E. 300' of N. 660' of E. 150' of N. 453' of NW¼ of SW¼				1.05																
	Moses + Lula Foppe	(a)	SW¼ of SW¼ N. 300' of N. 333' of NW¼ of SW¼				1.05																
	"	(B)	E. 50' of N. 750' of N. 333' of NW¼ of SW¼				Street																
	Lewis H. + Betty J. Hamilton	(C)	E. 50' of N. 1000' of N. 333' of NW¼ of SW¼				Street																
	Duane D. + Edith E. Geiger	(D)	NW¼ of SW¼				70																
	Peter + Ethel Alexander		NW¼ of SW¼ N. 333' of N. 660' of NW¼ of SW¼				16.70																
	Clinton J. + Florence E. Keep		S. 34 of N. 985' of N. 660' of NW¼ of SW¼				20.5		Yes														
	Joseph D. + Mona L. Lajoie		(75 ft. (150') East of NW¼ of NW¼				25																
	Gerald + Beauline Eveland		E. 150' of N. 550' of N. 158' of NW¼ of NW¼ Less E. 300' of W. 550'				5.0		Yes														
			NW¼ of NW¼				43.85																

Valuations by School Districts as Equalized by Department of Taxation

	Sold for Taxes	District No. 7 Rate 7 Mills (Dollars)	District No. ..... Rate ..... Mills (Dollars)	District No. ..... Rate ..... Mills (Dollars)	District No. ..... Rate ..... Mills (Dollars)	District No. ..... Rate ..... Mills (Dollars)	Tax including State Homestead ..... Mills ($ cts.)	State Tax on Non-Homestead 2.19 Mills ($ cts.)	Special Taxes ($ cts.)	Total Taxes ($ cts.)
1										
2	SOLD FOR TAXES	36					7.48	10		7.58
3										
4										
5										
6		39					8.10	10		8.20
7										
8		67					13.94	18		14.12
9		18					3.74	06		3.80
10				28			6.38	08		6.46
11		2N 18					3.74			3.74
12		2N 61					12.68			12.68
13		2N 61					12.68			12.68
14	SOLD FOR TAXES	19					3.96	06		4.02
15	SOLD FOR TAXES	11					2.28	04		2.32
16		11					2.28	04		2.32
17	SOLD FOR TAXES	44					9.14	12		9.26
18		2N 35					7.28			7.28
19	SOLD FOR TAXES	2N 61					12.68			12.68
20		11					2.28	04		2.32
		H 216					6.38			
		556		28			10.46	8%		10.94
		772					10.864			

	Paid	When Paid: Month	Day	Year	Number of Receipt	March Settlement 1952 ($ cts.)	June Settlement 1952 ($ cts.)	Penalty ($ cts.)	November Settlement 1952 ($ cts.)	Penalty ($ cts.)	Collections to First Monday in January 1953 ($ cts.)	Penalty ($ cts.)	Delinquent as First Monday in January 1953 ($ cts.)	Total Delinquent Tax and Penalty ($ cts.)	Remarks
1															
2	PAID IN FULL	APR	28	1952	4754		7.58								
3															
4															
5															
6															8.20 / 9.02
7															
8	1st Half Paid	MAY	31	1952	6558		7.06		7.06						
8	2nd Half Paid	OCT	21	1952	13745										
9															3.80
10	2nd Half Paid	OCT	21	1952	13594										
10	1st Half Paid	MAY	31	1952	534		3.23		3.23						
11	2nd Half Paid	AUG	6	1952	9514										
11	1st Half Paid	MAY	31	1952	1254		1.87		1.87						
12	PAID IN FULL	AUG	30	1952	12494				12.68	32					
13	PAID IN FULL	MAY	31	1952	1254		12.68								
14	2nd Half Paid	OCT	31	1952					2.01						
14	1st Half Paid	MAY	31	1952	1097		2.01								
15	2nd Half Paid	OCT	31	1952	5816				1.16						
15	1st Half Paid	MAY	31	1952			1.16								
16	PAID IN FULL	MAY	31	1952	12115		2.32								
17	1st Half Paid	MAY	31	1952	6612		4.63								4.63
18															7.28 / 8.01
19	PAID IN FULL	MAY	29	1952	5696		12.68								
20	PAID IN FULL	MAY	9	1952	6216		2.32								
							57.54		28.01						83.91

Woodland
Des Moines Beach
Horseshoe Beach
Lucky Day


100'
250'
400'
550'
700'
750'
900'
1000'
1320'
Road
State Gravel Pit
333'
Free
20'
158'
Lemire
130'
Free
100'
Keep
135'
75'
6'
Spillane
Joffe
Road
Joffe
Bloom
90'
Hamilton
90'
NW¼ of NW¼
Sec 32-139-30
E. 10 ac. of NW¼ of NW¼
333'
a
Joffe
300'
Van Epps
150'
300'
a
Joffe
300'
Hamilton
150'
D
Duane D. & Edith Enger
Approx. 8.3 ac
300'
a
Joffe
E.
Alexander

Form 3CD

Assessment Roll and Tax List of Real Property in the Town of Pawnee, Cass County, Minnesota, for Taxes for the Year 1951.

	In whose name assessed	To whom transferred	Description of property: Subdivision	Sec. or Lot	Town or Block	Reg.	Number of Acres of Land (Acres / 100ths)	No. School District	Indicate Homestead Tax or No	Indicate Agricultural Tax or No	True and Full Valuations: Land Exclusive of Structures and Improvements	Buildings and Other Structures	Machinery Permanently Attached to Real Estate	Total True and Full Value	Assessed Valuations: Rural: Homestead Up to $4,000 20%	Rural: Over $4,000 and Non-Homestead 33⅓%	All Other: Homestead Up to $4,000 25%	All Other: Over $4,000 and Non-Homestead 40%	Machinery Permanently Attached to Real Estate 33⅓%	Total Assessed Value	Total Assessed Value as Equalized by the Board of Review	Final Equalized Value
											Dollars	Dollars	Dollars	Dollars	Dollars	Dollars	Dollars	Dollars	Dollars	Dollars	Dollars	Dollars
1	Katherine & Verdi R. Blackford		NE¼ of NE¼ Lot 1	33	134	30	28.50	9	Y	Y												
2			NW¼ of NE¼																			
3	Tom & Marcel De Jurney		SW¼ of NE¼ Lot 3				26.50															
4			SE¼ of NE¼																			
5																						
6	"	"	NE¼ of NW¼ Lot 4				22															
7	"	"	NW¼ of NW¼				40															
8	"	"	SW¼ of NW¼ Lot 5				19.50															
9	"	"	SE¼ of NW¼ Lot 6				36.20					2500	Farmer's Union									
10																						
11	"	"	NE¼ of SW¼ Lot 7				30.70															
12			NW¼ of SW¼																			
13			SW¼ of SW¼																			
14	Jimmy & Dorothy A. Hall John Frederick Jensen		Lot 8 less S. 10 rds. less .47 ac. SE¼ of SW¼				37.80		No													
15	Rodney A. & Grace M. Warner		S 47 ac. of Lot 8				47															
16	State of Minnesota		NE¼ of SE¼ Lot 2																			
17	Tom & Marcel De Jurney		NW¼ of SE¼				40		Yes													
18	State of Minnesota		SW¼ of SE¼																			
19	State of Minnesota		SE¼ of SE¼																			
20	Beulah Flora & Chester E. Flora		S 1/2 rds. of Lot 8				5															
							389.80															

Valuations by School Districts as Equalized by Department of Taxation

	Sold for Taxes	District No. 2 Rate 2 Mills	District No. ..... Rate ..... Mills	District No. ..... Rate ..... Mills	District No. ..... Rate ..... Mills	District No. ..... Rate ..... Mills	District No. ..... Rate ..... Mills	Tax including State Homestead ..... Mills	State Tax on Non-Homestead 24 Mills	Special Taxes	Total Taxes	Paid	When Paid (Month Day Year)	Number of Receipt	March Settlement 1952	June Settlement 1952	Penalty	November Settlement 1952	Penalty	Collections to First Monday in January 1953	Penalty	Delinquent on First Monday in January 1953	Total Delinquent Tax and Penalty	Remarks
		Dollars	Dollars	Dollars	Dollars	Dollars	Dollars	$ cts.	$ cts.	$ cts.	$ cts.				$ cts.	$ cts.	$ cts.	$ cts.	$ cts.	$ cts.	$ cts.	$ cts.	$ cts.	
1		21.192						25.36			25.36	1	PAID IN FULL MAY 31 1952	11237		25.36								
2												2												
3		21.50						6.24			6.24	3	PAID IN FULL FEB 25 1952	1228	6.24									
4												4												
5												5												
6		21.97						7.70			7.70	6	PAID IN FULL FEB 25 1952		7.70									
7		21.67						22.24			22.24	7	PAID IN FULL FEB 25 1952	1228	22.24									
8		21.43						8.94			8.94	8	PAID IN FULL FEB 25 1952		8.94									
9		21.571						118.72			118.72	9	PAID IN FULL FEB 25 1952		118.72									
10												10												
11		21.58						110.22			110.22	11	PAID IN FULL FEB 25 1952	1228	110.22									
12												12												
13												13												
14		75						15.60	20		15.80	14	PAID IN FULL OCT 31 1952	15844			15.80	.55					
15												15												
16												16												
17		21.51						10.60			10.60	17	PAID IN FULL FEB 25 1952	1228	10.60									
18												18												
19												19												
20		21.63 Chester & 21.55 H 10.77 75 11.52						13.10			13.10	20	PAID IN FULL MAY 28 1952	5654		13.10								
								239.52	.20		239.72				185.40	38.46		15.80						

Form 5CD (MUR-BYE COMPANY, MINNEAPOLIS)

Assessment Roll and Tax List of Real Property in the Grand of Bowers,

In Whose Name Assessed	To Whom Transferred	Description of Property: Subdivision	Sec. or Lot	Town or Block	Rng.	Number of Acres of Land: Acres	Tenths	No. School District	Indicates Homestead Tax or No	Indicates Agricultural Tax or No	True and Full Valuations: Land Exclusive of Structures and Improvements (Dollars)	Buildings and Other Structures (Dollars)	Machinery Permanently Attached to Real Estate (Dollars)	Total True and Full Value (Dollars)	Assessed Valuations — Rural: Homestead Up to $4,000 20% (Dollars)	Rural: Over $4,000 and Non-Homestead 33⅓% (Dollars)	All Other: Homestead Up to $4,000 25% (Dollars)	All Other: Over $4,000 and Non-Homestead 40% (Dollars)	All Other: Machinery Permanently Attached to Real Estate 33⅓% (Dollars)	Total Assessed Value (Dollars)	Total Assessed Value as Revised by the Board of Review (Dollars)	Final Equalized Value (Dollars)	Remarks
Lyle + Jessie Coffland		1 NE¼ of NE¼	34	134	30	40		Fro	Yes														
Robert H + Clara G. Kunde		2 NW¼ of NE¼				40																	
" "		3 SW¼ of NE¼				40																	
Alfred J + Carroll A Parker		4 SE¼ of NE¼				40			No														
W. Harold + Ruth A West		Pt 775' of S. 160' of Lot 2				2.85																	
Hilda E + Emmy M. Luebben		6 NE¼ of NW¼				40																	
" "		7 NW¼ of NW¼ Lot 1				35.60																	
G. Frank + Libbie M. Wilson		Lot 2 less Pt 775' of S. 160' of Lot 2				25.05																	
Robert H + Clara Kunde		9 SW¼ of NW¼ 120' x 745'				40			No														
Harry L + Mary A, Steven L + Margaret Thompson		10 120' x 745' of Lot 2				3.05			No														
Carroll + Alfreda J Parker		11 NE¼ of SW¼				40																	
Carl W + Irene O Falk		12 NW¼ of SW¼ Lot 3				35.70																	
State of Minnesota		13 SW¼ of SW¼																					
State of Minnesota		14 SE¼ of SW¼																					
		15																					
Juanita L Riley		16 NE¼ of SE¼				40																	
Alfreda J + Carroll A Parker		17 NW¼ of SE¼				40																	
State of Minnesota		18 SW¼ of SE¼																					
State of Minnesota		19 SE¼ of SE¼																					
		20																					
						461.35																	

Validations by School Districts as Equalized by Department of Taxation

Sold for Taxes	Validations: District No. Rate ... Mills (Dollars)	District No. Rate ... Mills (Dollars)	District No. Rate ... Mills (Dollars)	District No. Rate ... Mills (Dollars)	District No. Rate ... Mills (Dollars)	Tax including State Homestead ... Mills ($ cts.)	State Tax on Non-Homestead 34 ... Mills ($ cts.)	Special Taxes ($ cts.)	Total Taxes ($ cts.)		Paid	When Paid (Month Day Year)	Number of Receipt	March Settlement 1952	June Settlement 1952	Penalty	November Settlement 1952	Penalty	Collections to First Monday in January 1953	Penalty	Delinquent on First Monday in January 1953	Total Delinquent Tax and Penalty	Remarks
SOLD FOR TAXES	21.65					13.52			13.52	1											13.52		
	28.76					15.80			15.80	2	2nd Half Paid	SEP 4 1952 / MAY 3 1 1952	12278		7.90 ✓		7.90						
	31.207					43.04			43.04	3	2nd Half Paid	SEP 4 1952 / MAY 3 1 1952	15001		21.52 ✓		21.52						
	1.27					28.48	38		28.86	4	2nd Half Paid / 1st Half Paid	OCT 2 3 1952 / MAY 3 1 1952	13138 / 11247		18.43 ✓		14.43						
	1.78					37.02	50		37.52	5	PAID IN FULL	MAY 3 1 1952	11246		37.52 ✓								
	2.17					45.12	60		45.72	6	PAID IN FULL	MAY 3 1 1952	11236		45.72 ✓								
	1.27					26.82	36		27.18	7	PAID IN FULL	MAY 3 1 1952			27.18 ✓								
	.61					12.68	18		12.86	8	PAID IN FULL	APR 30 1952	15152		12.86 ✓								
21.70						14.56			14.56	9	2nd Half Paid / 2nd Half Paid	SEP 4 1952 / MAY 7 1952	12279 / 5081		7.28 ✓		7.28						
	.51					10.03	14		10.74	10	PAID IN FULL	MAY 3 1 1952	11245		10.74 ✓								
	1.46					30.36	40		30.76	11	2nd Half Paid / 1st Half Paid	OCT 2 3 1952 / MAY 3 1 1952	13738 / 1241		15.38 ✓		15.38						
SOLD FOR TAXES	1.02					21.20	28		21.48	12											21.48		
										13													
										14													
										15													
	1.13					23.50	32.14		23.82	16	Balance Paid / Part Paid	OCT 3 1 1952 / MAY 3 1 1952	15145 / 11253		12.— ✓		11.82						
	2.80					58.84	78		59.62	17	2nd Half Paid / 1st Half Paid	OCT 3 1 1952 / MAY 3 1 1952	13138 / 1241		29.81 ✓		29.81						
										18													
										19													
										20													
	H 4.48 / 14.17 / 18.35					38.54	3.94		38.54						24.24		1.68.14				35.00		

Form 5CD

Assessment Roll and Tax List of Real Property in the Town of Pleasant, Cass County, Minnesota, for Taxes for the Year 1951.

	IN WHOM NAME ASSESSED	TO WHOM TRANSFERRED	DESCRIPTION OF PROPERTY: SUBDIVISION	Sec. or Lot	Town or Block	Reg.	Number of Acres of Land: Acres	100ths	No. School District	Indicate Homestead Tax by H	Indicate Agricultural Tax by A	TRUE AND FULL VALUATIONS: LAND Exclusive of Structures and Improvements (Dollars)	BUILDINGS and Other Structures (Dollars)	MACHINERY Permanently Attached to Real Estate (Dollars)	TOTAL True and Full Value (Dollars)	ASSESSED VALUATIONS: RURAL: Homestead Up to $4,000 20% (Dollars)	RURAL: Over $4,000 and Non-Homestead 33⅓% (Dollars)	ALL OTHER: Homestead Up to $4,000 25% (Dollars)	ALL OTHER: Over $4,000 and Non-Homestead 40% (Dollars)	ALL OTHER: MACHINERY Permanently Attached to Real Estate 33⅓% (Dollars)	TOTAL ASSESSED VALUE (Dollars)	Total Assessed Value as Equalized by the Board of Review (Dollars)	FINAL EQUALIZED VALUE (Dollars)
	Helen Rodgers		S½ sec of Lot 3																				
1			NE¼ of NE¼	35	139	30	40			9	9/10												
2	Wm. H. + Emma L. Rodner		NW¼ of NE¼ Lot 7				53.65																
3			SW¼ of NE¼																				
4	" "		N 17.25 sec of Lot 3				17.25																
5			SE¼ of NE¼																				
6	State of Minnesota		NE¼ of NW¼ Lot 1																				
7	Lyle + Jessie Coffland		NW¼ of NW¼ Lot 2				39.35																
8	State of Minnesota		SW¼ of NW¼ Lot 3																				
9	Ada E. Miller		SE¼ of NW¼ Lot 6				15.05			9	10												
10																							
11	State of Minnesota		NE¼ of SW¼ Lot 5																				
12	State of Minnesota		NW¼ of SW¼ Lot 4																				
13	State of Minnesota		SW¼ of SW¼																				
14			SE¼ of SW¼																				
15																							
16	James + Greg Hidd		NE¼ of SE¼				40			9	9/10												
17	~~Wm. H. + Emma L. Rodner~~ State of Minnesota		NW¼ of SE¼				40																
18	Chester E. Joyce		SW¼ of SE¼				40			9	10												
	~~Hugh + Grace Reynolds~~																						
19	~~Fred M. Emmons~~		SE¼ of SE¼				40																
20																							
							327																

Cass County, Minnesota, for Taxes for the Year 1951.

	SOLD FOR TAXES	VALUATIONS BY SCHOOL DISTRICTS AS EQUALIZED BY DEPARTMENT OF TAXATION: District No. 2 Rate 21.42 Mills	District No. 3 Rate 21.97 Mills	District No. 4 Rate 21.90 Mills	District No. ..... Rate ..... Mills	District No. ..... Rate ..... Mills	District No. ..... Rate ..... Mills	Tax Including State Homestead ..... Mills	State Tax on Non-Homestead ..... Mills	SPECIAL TAXES	TOTAL TAXES		PAID	WHEN PAID (Month Day Year)	Number of Receipt	March Settlement 1952	June Settlement 1952	Penalty	November Settlement 1952	Penalty	Collections to First Monday in January 1953	Penalty	Delinquent on First Monday in January 1953	Total Delinquent Tax and Penalty	REMARKS
		Dollars	Dollars	Dollars	Dollars	Dollars	Dollars	$ cts.	$ cts.	$ cts.	$ cts.						$ cts.	$ cts.	$ cts.	$ cts.	$ cts.	$ cts.	$ cts.	$ cts.	
1		21.42						8.74			8.74	1	2nd Half Paid	OCT 31 1952	5852			4.37		4.37					
2	SOLD FOR TAXES	21.97						20.16			20.16	2		MAY 29 1952	5691			10.07						20.16	
3												3													
4	SOLD FOR TAXES			21.90				20.52			20.52	4												20.52	
5												5													
6												6													
7	SOLD FOR TAXES	21.57						12.26			12.26	7												12.26	
8												8													
9		32						6.66	.08		6.74	9	PAID IN FULL MAY 31 1952		11257			6.74							
10												10													
11												11													
12												12													
13												13													
14												14													
15												15													
16	SOLD FOR TAXES	21.64						13.30			13.30	16												13.30	
17	SOLD FOR TAXES	21.45						9.98			9.98	17	Forfeited	10-1-52											9-28 Cancelled
18	SOLD FOR TAXES	15						17.68	.24		17.92	18												17.92	
19		15						17.68	.24		17.92	19	2nd Half Paid / 1st Half Paid	OCT 31 1952 / MAY 31 1952	15449 / 12124			8.96 / 8.96		8.96					
20												20													
		H 310		H 90				205.52										20.07		13.33				33.40	
		302						106.46	.56		177.54														
		512						126.98																	

Miller | Woodland | Des Moines Beach | Horseshoe Beach | Leroy Bay

Assessment Roll and Tax List of Real Property in the Town of Bowen,

Cass County, Minnesota, for Taxes for the Year 1951.

Form 5CD

	In Whose Name Assessed	To Whom Transferred	Description of Property: Subdivision	Sec. or Lot	Town or Block	Rng.	Number of Acres of Land: Acres	Tenths	No. School District	Indicates Homestead Tax in Re	Indicates Agricultural Tax in Re	True and Full Valuations: Land Exclusive of Structures and Improvements (Dollars)	Buildings and Other Structures (Dollars)	Machinery Permanently Attached to Real Estate (Dollars)	Total True and Full Value (Dollars)	Assessed Valuations: Rural: Homestead Up to $4,000 20% (Dollars)	Rural: Over $4,000 and Non-Homestead 33⅓% (Dollars)	All Other: Homestead Up to $4,000 25% (Dollars)	All Other: Over $4,000 and Non-Homestead 40% (Dollars)	Machinery Permanently Attached to Real Estate 33⅓% (Dollars)	Total Assessed Value (Dollars)	Total Assessed Value as Equalized by the Board of Review (Dollars)	Final Equalized Value (Dollars)
	State of Minnesota		1 NE¼ of NE¼	36	134	30			Gen.														
	State of Minnesota		2 NW¼ of NE¼ Lot 5																				
	State of Minnesota		3 SW¼ of NE¼ Lot 4																				
	State of Minnesota		4 SE¼ of NE¼																				
			5																				
			6 NE¼ of NW¼																				
			7 NW¼ of NW¼																				
	Harry D. & Helen Snodgrass		8 SW¼ of NW¼ Lot 1				45	0	Gen.														
			9 SE¼ of NW¼																				
			10																				
	"	"	11 NE¼ of SW¼ Lot 2				28	50	"														
	"	"	12 NW¼ of SW¼				40		"														
	Edward Kuecke		13 SW¼ of SW¼				40		Gen.														
	~~Harry Snodgrass~~ State of Minn.		14 SE¼ of SW¼				40		Gen.														
			15																				
	State of Minnesota		16 NE¼ of SE¼																				
	State of Minnesota		17 NW¼ of SE¼ Lot 3																				
	State of Minnesota		18 SW¼ of SE¼																				
	State of Minnesota		19 SE¼ of SE¼																				
			20																				
			Grand Total				194	30				17 537	77										

Valuations by School Districts as Equalized by Department of Taxation

	Sold for Taxes	District No. 21 Rate 9 Mills	District No. ..... Rate ..... Mills	District No. ..... Rate ..... Mills	District No. ..... Rate ..... Mills	District No. ..... Rate ..... Mills	District No. ..... Rate ..... Mills	Tax including State Homestead ..... Mills	State Tax on Non-Homestead 21 Mills	Special Taxes	Total Taxes	Paid	When Paid	Number of Receipt	March Settlement 1952	June Settlement 1952	Penalty	November Settlement 1952	Penalty	Collections to First Monday in January 1953	Penalty	Delinquent on First Monday in January 1953	Total Delinquent Tax and Penalty	Remarks
		Dollars	Dollars	Dollars	Dollars	Dollars	Dollars	$ cts.	$ cts.	$ cts.	$ cts.		Month Day Year		$ cts.	$ cts.	$ cts.	$ cts.	$ cts.	$ cts.	$ cts.	$ cts.	$ cts.	
1																								
2																								
3																								
4																								
5																								
6																								
7																								
8		N 216						44 92			44 92	2nd Half Paid 1st Half Paid	OCT 31 1952 MAY 2 1952	15852 5681		2246		2246						
9																								
10																								
11		N 50						10 40			10 40	2nd Half Paid 1st Half Paid	OCT 31 1952 MAY 2 1952	5681		520		520						
12		N 80						16 64			16 64	2nd Half Paid 1st Half Paid	OCT 31 1952 MAY 2 1952	15852		832		832						
13		85						17 68	24		17 92	PAID IN FULL	MAY 31 1952	11252		1792								
14		N 70						14 56			14 56	Cancelled 10-1-62 by State. Chap 374 Laws 1941												14 56 Cancelled
15																								
16																								
17																								
18																								
19																								
20		N 416 65 501						10 42	24		10 44					5390		3598						

Form 5CD

Assessment Roll and Tax List of Real Property in the ..... of .....

Cass County, Minnesota, for Taxes for the Year 1951.

	IN WHOSE NAME ASSESSED	TO WHOM TRANSFERRED	DESCRIPTION OF PROPERTY: SUBDIVISION	Sec. or Lot	Town or Block	Rng.	Number of Acres of Land: Acres	Hdths	No. School District	Indicate Homestead Tax by Ho	Indicate Agricultural Tax by Ag	TRUE AND FULL VALUATIONS: LAND Exclusive of Structures and Improvements (Dollars)	BUILDINGS and Other Structures (Dollars)	MACHINERY Permanently Attached to Real Estate (Dollars)	TOTAL True and Full Value (Dollars)	ASSESSED VA: RURAL: Homestead Up to $4,000 20% (Dollars)	RURAL: Over $4,000 and Non-Homestead 33⅓% (Dollars)	ALL OTHER: Homestead Up to $4,000 25% (Dollars)	ALL OTHER: Over $4,00 and Non-Homestead 40% (Dollars)
1			NE ¼ of NE ¼																
2			NW ¼ of NE ¼																
3			SW ¼ of NE ¼																
4			SE ¼ of NE ¼																
5																			
6			NE ¼ of NW ¼																
7			NW ¼ of NW ¼																
8			SW ¼ of NW ¼																
9			SE ¼ of NW ¼																
10																			
11			NE ¼ of SW ¼																
12			NW ¼ of SW ¼																
13			SW ¼ of SW ¼																
14			SE ¼ of SW ¼																
15																			
16			NE ¼ of SE ¼																
17			NW ¼ of SE ¼																
18			SW ¼ of SE ¼																
19			SE ¼ of SE ¼																
20																			

	State Tax on Non-Homestead .....Mills $ cts.	SPECIAL TAXES $ cts.	TOTAL TAXES $ cts.	PAID	WHEN PAID: Month	Day	Year	Number of Receipt	March Settlement 1952 $ cts.	June Settlement 1952 $ cts.	Penalty $ cts.	November Settlement 1952 $ cts.	Penalty $ cts.	Collections to First Monday in January 1953 $ cts.	Penalty $ cts.	Delinquent on First Monday in January 1953 $ cts.	Total Delinquent Tax and Penalty $ cts.	REMARKS
1																		
2																		
3																		
4																		
5																		
6																		
7																		
8																		
9																		
10																		
11																		
12																		
13																		
14																		
15																		
16																		
17																		
18																		
19																		
20																		

PAGES 40 THRU 42 BLANK

Hillers Point
Woodland
Des Moines Beach
Horseshoe Beach
Jenny Bay

Form 5C

Assessment Roll and Tax List of Real Property in the Town of Pineria, Cass County, Minnesota, for Taxes for the Year 1951.

In Whose Name Assessed	To Whom Transferred	Description of Property: Subdivision	Sec. or Lot	Town or Block	Rng.	Number of Acres of Land: Acres	100ths	No. School District	Indicate Homestead Yes or No	Indicate Agricultural Yes or No	True and Full Valuations: Land Exclusive of Structures and Improvements (Dollars)	Buildings and Other Structures (Dollars)	Machinery Permanently Attached to Real Estate (Dollars)	Total True and Full Value (Dollars)	Assessed Valuations: Rural: Homestead Up to $4,000 20% (Dollars)	Rural: Over $4,000 and Non-Homestead 33⅓% (Dollars)	All Other: Homestead Up to $4,000 25% (Dollars)	All Other: Over $4,000 and Non-Homestead 40% (Dollars)	Machinery Permanently Attached to Real Estate 33⅓% (Dollars)	Total Assessed Value (Dollars)	Total Assessed Value as Equalized by the Board of Review (Dollars)	Final Equalized Value (Dollars)
		Miller's Point																				
		Part of Lot 4 of Sec. 27-139-30																				
Frank B. + Florence F. Faulk			1					2	9/10													
"	"		2						"													
"	"		3				N 66⅔' of	3		"												
Richard A. + Irene M. Miller			4				S 66⅔' of	4		"												
Nellie B. Foston			5				S 33⅓' of Lots 3 + N 33⅓' of	4		"												
Lucille + R. H. De Marce			6					5		"												
Jay Conby			7					6		"												
Fred A. + Jessie N. Lorenz			8					7		"												
"	"		9					8	9/10													
"	"		10					9	9/10													
"	"		11					10		"												
"	"		12					11		"												
"	"		13					12		"												
Chas. J. Lund			14					13	9/10													
			15																			
			16																			
			17																			
			18																			
			19																			
			20																			

	Sold for Taxes	Variations by School Districts as Equalized by Department of Taxation: District No. ..... Rate ..... Mills	District No. ..... Rate ..... Mills	District No. ..... Rate ..... Mills	District No. ..... Rate ..... Mills	District No. ..... Rate ..... Mills	District No. ..... Rate ..... Mills	Tax including State Homestead ..... Mills	State Tax on Non-Homestead ..... Mills	Special Taxes	Total Taxes		Paid	When Paid	Number of Receipt	March Settlement 1952	June Settlement 1952	Penalty	November Settlement 1952	Penalty	Collections to First Monday in January 1953	Penalty	Delinquent on First Monday in January 1953	Total Delinquent Tax and Penalty	Remarks
		Dollars	Dollars	Dollars	Dollars	Dollars	Dollars	$ cts.	$ cts.	$ cts.	$ cts.			Month Day Year		$ cts.	$ cts.	$ cts.	$ cts.	$ cts.	$ cts.	$ cts.	$ cts.	$ cts.	
1			166					3784	46		3830	1	PAID IN FULL	MAY 31 1952	11262		3830 ✓								
2			180					2964	36		3000	2	PAID IN FULL	MAY 31 1952			50 — ✓								
3			14					320	04		324	3	PAID IN FULL	MAY 31 1952	11261		324 ✓								
SOLD FOR TAXES			14					320	04		324	4											324		
5			114					2598	32 ✓		2630	5	PAID IN FULL	FEB 28 1952	1316	1630 ✓									
6			86					1960	24		1984	6	PAID IN FULL	MAY 31 1952	11233		1984 ✓								
7			86					1960	24 ✓		1984	7	PAID IN FULL	FEB 28 1952	1219	1984 ✓									
8			26					592	08		600	8	2nd Half Paid 1st Half Paid	OCT 24 1952 MAY 31 1952			3 — ✓		300 ✓						
9			21/22 184					6062	40		6102	9	2nd Half Paid 1st Half Paid	OCT 24 1952 MAY 31 1952			305 ✓		305 ✓						
10			21/16					364			364	10	2nd Half Paid 1st Half Paid	OCT 24 1952 MAY 31 1952	13448		182 ✓		182 ✓						
11			21/16					364			364	11	2nd Half Paid 1st Half Paid	OCT 24 1952 MAY 31 1952	11263		182 ✓		182 ✓						
12			21/16					364			364	12	2nd Half Paid 1st Half Paid	OCT 24 1952 MAY 31 1952			182 ✓		182 ✓						
13			21/16					364			364	13	2nd Half Paid 1st Half Paid	OCT 24 1952 MAY 31 1952			182 ✓		182 ✓						
14			230					5246	64		5306	14	PAID IN FULL	MAY 31 1952	11259		5306 ✓								
15												15													
16												16													
17												17													
18												18													
19												19													
20												20													
			H 786 1010 1796					27458	282		27540					404	15658		4079				324		

Miller's Point

El Sueño

Wild Woodland

Des Moines Beach

Horseshoe Beach

Leroy Bay

Assessment Roll and Tax List of Real Property in the Town of Powers, Cass County, Minnesota, for Taxes for the Year 1951.

Form 5C (Revised-Entire Property, Assessable)

	In Whose Name Assessed	To Whom Transferred	Description of Property: Subdivision	Sec. or Lot	Town or Block	Rng.	Number of Acres of Land: Acres	100ths	No. School District	Indicates Homestead Tax on Re	Indicates Agricultural Tax on Re	True and Full Valuations: Land Exclusive of Structures and Improvements (Dollars)	Buildings and Other Structures (Dollars)	Machinery Permanently Attached to Real Estate (Dollars)	Total True and Full Value (Dollars)	Assessed Valuations: Rural: Homestead Up to $4,000 20% (Dollars)	Rural: Over $4,000 and Non-Homestead 33⅓% (Dollars)	All Other: Homestead Up to $4,000 25% (Dollars)	All Other: Over $4,000 and Non-Homestead 40% (Dollars)	Machinery Permanently Attached to Real Estate 33⅓% (Dollars)	Total Assessed Value (Dollars)	Total Assessed Values Equalized by the Board of Review (Dollars)	Final Equalized Value (Dollars)
			Woodland Lot 5 Sec 27-139-33																				
1	Lola Peck			1						Yes													
2	" "			2						"													
3	" "			3						"													
4	Arthur Peck			4						"													
5	Glen R. & Virginia E. Wickliff			5						Yes													
6	" "			6						"													
7	Frederick J. & Nelly Meier			7						No													
8	Emma O. Fuller			8						"													
9	Everett A. Reynolds			9						"													
10	"			10						"													
11	Raymond H. Peterson			11						"													
12	E. R. Foster			12						"													
13	Libbie M. Wilson			13						"													
14																							
15																							
16																							
17																							
18																							
19																							
20																							

	Sold for Taxes	Valuations by School Districts as Equalized by Department of Taxation: District No. 2 Rate 34.7 Mills	Tax including State Homestead ..... Mills	State Tax on Non-Homestead 14 Mills	Special Taxes	Total Taxes	Paid	When Paid (Month Day Year)	Number of Receipt	March Settlement 1952	June Settlement 1952	Penalty	November Settlement 1952	Penalty	Collections in Five Months in January 1953	Penalty	Delinquent as Five Months in January 1953	Total Delinquent Tax and Penalty	Remarks
1		22	502	06		508	PAID IN FULL	MAY 31 1952	51261		508								
2		82	1870	22		1892	PAID IN FULL	MAY 31 1952			1892								
3		22	502	06		508	PAID IN FULL	MAY 31 1952	51264		508								
4		22	502	06		508	PAID IN FULL	MAY 31 1952			508								
5		2279	6816			6816	PAID IN FULL	MAY 28 1952	56787		6816								
6		218	246			246	PAID IN FULL	MAY 28 1952			246								
7		166	3784	46		3830	PAID IN FULL	MAY 31 1952	51266		3830								
8		214	4878	60		4938	PAID IN FULL	APR 9 1952	53215		4938								
9		166	3784	46		3830	PAID IN FULL	MAY 31 1952	51268		3830								
10		22	502	06		508	PAID IN FULL	MAY 31 1952			508								
11		118	2640	32		2672	PAID IN FULL	MAY 31 1952	51265		2672								
12		262	5972	74		6046	PAID IN FULL	MAY 31 1952	51269		6046								
13		310	7066	86		7152	PAID IN FULL	APR 30 1952	51532		7152								
14																			
15																			
16																			
17																			
18																			
19																			
20																			
		H 512 / 1406 / 1710	39164	390		39554					39554								

Form 5C

Assessment Roll and Tax List of Real Property in the Town of Remer, Cass County, Minnesota, for Taxes for the Year 1951.

	In Whose Name Assessed	To Whom Transferred	Description of Property: Subdivision	Sec. or Lot	Town or Block	Rng.	Number of Acres of Land: Acres	100ths	No. School District	Indicate Homestead Tax by Yes or No	Indicate Non-Homestead Tax by Yes or No	True and Full Valuations: Land Exclusive of Structures and Improvements (Dollars)	Buildings and Other Structures (Dollars)	Machinery Permanently Attached to Real Estate (Dollars)	Total True and Full Value (Dollars)	Assessed Valuations: Rural: Homestead Up to $4,000 20% (Dollars)	Rural: Over $4,000 and Non-Homestead 33⅓% (Dollars)	All Other: Homestead Up to $4,000 25% (Dollars)	All Other: Over $4,000 and Non-Homestead 40% (Dollars)	Machinery Permanently Attached to Real Estate 33⅓% (Dollars)	Total Assessed Value (Dollars)	Total Assessed Value as Equalized by the Board of Review (Dollars)	Final Equalized Value (Dollars)
1	Chas J. Lund		Des Moines Beach Lot 3 Sec 27-139-30	1					Bro No														
2	" "			2																			
3	Marie F. & John Spillane			3																			
4	" "			4																			
5	" "			5																			
6	" "			6																			
7	W. L. & Margaret Brightop			7										Cabin 400 added									
8	" "			8																			
9	Herbert H. & Mary R. Cartwright			9																			
10	" "			10																			
11	Enoch D. & Marie A. Lemm			11																			
12	" "			12																			
13	" "			13																			
14	John & Marie H. Spillane			14																			
15	" "			15																			
16	" "			16																			
17	John Cashe Jr. & Kate Cashe			17																			
18	Marie F. & John Spillane & Elliot Buffinton			18																			
19	" " "			19																			
20	Lee Remer			20																			

	Sold for Taxes	Valuations by School Districts as Equalized by Department of Taxation: District No. Rate Mills	District No. Rate Mills	District No. Rate Mills	District No. Rate Mills	District No. Rate Mills	District No. Rate Mills	Tax including State Homestead Mills	State Tax on Non-Homestead Mills	Special Taxes	Total Taxes	Paid	When Paid: Month	Day	Year	Number of Receipt	March Settlement 1952	June Settlement 1952	Penalty	November Settlement 1952	Penalty	Collections to First Monday in January 1953	Penalty	Delinquent on First Monday in January 1953	Penalty	Total Delinquent Tax and Penalty	Remarks
		6																									
1		11						228	04		232	1 PAID IN FULL	MAY	31	1952	11239		232									
2		11						228	04		232	2 PAID IN FULL	MAY	31	1952			232									
3		11						228	04		232	3 2d Half Paid / 1st Half Paid	OCT / MAY	21 / 31	1952 / 1952	13594 / 7534		116		116							
4		11						228	04		232	4 2d Half Paid / 1st Half Paid	OCT / MAY	21 / 31	1952 / 1952	13594 / 7534		116		116							
5		11						228	04		232	5 2d Half Paid / 1st Half Paid	OCT / MAY	21 / 31	1952 / 1952	13594 / 7534		116		116							
6		11						228	04		232	6 2d Half Paid / 1st Half Paid	OCT / MAY	21 / 31	1952 / 1952	13594 / 7534		116		116							
7		161						3348	44		3392	7 PAID IN FULL	MAY	31	1952	11258		3392									
8		51						1060	14		1074	8 PAID IN FULL	MAY	31	1952			1074									
9		61						1268	18		1286	9 PAID IN FULL	MAY	2	1957	5157		1558									
10		11						228	04		232	10 PAID IN FULL	MAY	2	1957												
11		H 109 / 1974		Abate # 5311				3246 / 3722	50		3246 / 3722	11 Balance Paid / 1st Half Paid	JUL / MAY	1 / 9	1952 / 1952												
12		H 11 / 29		"	"			228 / 3950	06		228 / 4028	12 Balance Paid / 1st Half Paid	JUL / MAY	1 / 9	1952 / 1952	8077 / 8013		2278		484						15.06 Abated	
13		H 11 / 29		"	"			228 / 3946	06		228 / 4028	13 Balance Paid / 1st Half Paid	JUL / MAY	1 / 9	1952 / 1952											1.74	"
14		11						228	04		232	14 2d Half Paid / 1st Half Paid	OCT / MAY	21 / 31	1952 / 1952	13594 / 7534		116		116						1.74	"
15		11						228	04		232	15 2d Half Paid / 1st Half Paid	OCT / MAY	21 / 31	1952 / 1952	13594 / 7534		116		116							
16		11						228	04		232	16 2d Half Paid / 1st Half Paid	OCT / MAY	21 / 31	1952 / 1952			116		116							
17		11						228	04		232	17 PAID IN FULL	JUN	24	1952	7849		232									
18		11						228	04		232	18 PAID IN FULL	MAY	31	1952			232									
19		11						228	04		232	19 PAID IN FULL	MAY	31	1952	11255		232									
20			71					1618	20		1638	20 PAID IN FULL	MAY	31	1952	11256		1638									
		632	71					1618 / 13134 / 14752	210		14962							11640		1165							

Assessment Roll and Tax List of Real Property in the Town of Powers, Cass County, Minnesota, for Taxes for the Year 1951.

Form S.C. SHARP-DUFF COMPANY, INDIANAPOLIS

	IN WHOSE NAME ASSESSED	TO WHOM TRANSFERRED	DESCRIPTION OF PROPERTY: SUBDIVISION	Sec. or Lot	Town or Block	Rng.	Number of Acres of Land: Acres	100ths	No. School District	Indicate Homestead Tax by X	Indicate Agricultural Tax by X	TRUE AND FULL VALUATIONS: LAND Exclusive of Structures and Improvements (Dollars)	BUILDINGS and Other Structures (Dollars)	MACHINERY Permanently Attached to Real Estate (Dollars)	TOTAL True and Full Value (Dollars)	ASSESSED VALUATIONS: RURAL: Homestead Up to $4,000 20% (Dollars)	RURAL: Over $4,000 and Non-Homestead 33⅓% (Dollars)	ALL OTHER: Homestead Up to $4,000 25% (Dollars)	ALL OTHER: Over $4,000 and Non-Homestead 40% (Dollars)	MACHINERY Permanently Attached to Real Estate 33⅓% (Dollars)	TOTAL ASSESSED VALUE (Dollars)	Total Assessed Value as Equalized by the Board of Review (Dollars)	FINAL EQUALIZED VALUE (Dollars)
1	Dea A. Lutz		Dea Bonnie Beach	21					Fr.	7/8													
2	Max Tom Cummings			22						"													
3	Julia F. Cummings			23						"													
4	Kenneth Dann			24						"													
5	R. J. Powers			25 (2.9 ac)						"													
6	John + Marie F. Spillane			26 less 7.67'						"													
7	Charles J. Lund		7.67' of 26							"													
8																							
9																							
10																							
11																							
12																							
13																							
14																							
15																							
16																							
17																							
18																							
19																							
20																							

	SOLD FOR TAXES	VALUATIONS BY SCHOOL DISTRICTS AS EQUALIZED BY DEPARTMENT OF TAXATION: District No. ..... Rate ..... Mills (Dollars)	District No. ..... Rate ..... Mills (Dollars)	District No. 71 Rate 17.75 Mills (Dollars)	District No. ..... Rate ..... Mills (Dollars)	District No. ..... Rate ..... Mills (Dollars)	District No. ..... Rate ..... Mills (Dollars)	Tax including State Homestead ..... Mills ($ cts.)	State Tax on Non-Homestead 4 14 ..... Mills ($ cts.)	SPECIAL TAXES ($ cts.)	TOTAL TAXES ($ cts.)		PAID	WHEN PAID: Month Day Year	Number of Receipt	March Settlement 1952 ($ cts.)	June Settlement 1952 ($ cts.)	Penalty ($ cts.)	November Settlement 1952 ($ cts.)	Penalty ($ cts.)	Collections to First Monday in January 1953 ($ cts.)	Penalty ($ cts.)	Delinquent on First Monday in January 1953 ($ cts.)	Total Delinquent Tax and Penalty ($ cts.)	REMARKS
1				71				16 18	70		16 38	1	PAID IN FULL	MAY 31 1952	1257		16 38								
2				71				16 18	70		16 38	2	PAID IN FULL	MAY 31 1952	1260		16 38								
3				11				2 50	04		2 54	3	PAID IN FULL	MAY 31 1952			2 54								
4				11				2 50	04		2 54	4											2 54	2 54	
SOLD FOR TAXES				53				12 08	14		12 22	5											12 22		
6				26				5 92	08		6 00	6	2nd Half Paid / 1st Half Paid	OCT 21 1952 / MAY 31 1952	1537 / 1534		3 —		30						
7				6				1 36	02		1 38	7	PAID IN FULL	MAY 31 1952	1239		1 38								
8												8													
9												9													
10												10													
11												11													
12												12													
13												13													
14												14													
15												15													
16												16													
17												17													
18												18													
19												19													
20												20													
				247				56 72	72		57 44						39 68		30 00				14 76		

Assessment Roll and Tax List of Real Property in the Town of Powers, Cass County, Minnesota, for Taxes for the Year 1951.

Form 5C. MILLER-DAVIS COMPANY, MINNEAPOLIS

	In Whose Name Assessed	To Whom Transferred	Description of Property: Subdivision	Sec. or Lot	Town or Block	Rng.	Number of Acres of Land: Acres	100ths	No. School District	Indicate Homestead Tax w Ha	Indicate Agricultural Tax w Ha	True and Full Valuations: Land Exclusive of Structures and Improvements	Buildings and Other Structures	Machinery Permanently Attached to Real Estate	Total True and Full Value	Assessed Valuations: Rural: Homestead Up to $4,000 20%	Rural: Over $4,000 and Non-Homestead 33⅓%	All Other: Homestead Up to $4,000 25%	All Other: Over $4,000 and Non-Homestead 40%	Machinery Permanently Attached to Real Estate 33⅓%	Total Assessed Value	Total Assessed Value as Equalized by the Board of Review	Final Equalized Value
							Acres	100ths				Dollars	Dollars	Dollars	Dollars	Dollars	Dollars	Dollars	Dollars	Dollars	Dollars	Dollars	Dollars
	Nellie B. Bjork		Horseshoe Beach (Part of Lot Sec. 21 139 30)	1					2	No													
	Swan + Nellie Bjork			2						"													
	Bertha + Jake Blough			3						"			450	Cabin addition									
	" "			4						"													
	" "		N½ of	5						"													
	Bertha Blough		S½ of	5						"													
	" "			6						"													
	Verna Vinton			7						"													
	" "			8						"													
	" "			9						"													
	" "			10						"													
	" "			11						"													
	J. W. + Margaret Milroy			12						"													
	" "			13						"													
	" "			14						"													
	" "			15						"													
	Don O. Newland			16						"													
	" "			17						"													
	" "			18						"													
	Frank Karl			19						Yes													

	Sold for Taxes	Valuations by School Districts as Equalized by Department of Taxation: District No.	Rate	Mills	District No.	Rate	Mills	District No.	Rate	Mills	Tax including State Homestead	State Tax on Non-Homestead	Special Taxes	Total Taxes		Paid	When Paid: Month	Day	Year	Number of Receipt	March Settlement 1952	June Settlement 1952	Penalty	November Settlement 1952	Penalty	Collections to First Monday in January 1953	Penalty	Delinquent on First Monday in January 1953	Total Delinquent Tax and Penalty	Remarks
		Dollars	Dollars	Dollars	Dollars	Dollars	Dollars	Dollars	Dollars	Dollars	$ cts.	$ cts.	$ cts.	$ cts.							$ cts.	$ cts.	$ cts.	$ cts.	$ cts.	$ cts.	$ cts.	$ cts.	$ cts.	
1				106							24.46	20		24.46	1	PAID IN FULL	MAY	31	1952	71287		24.46								
2				26							5.92	08		6.00	2	PAID IN FULL	MAY	31	1952			6								
3				176							40.12	50		40.62	3	PAID IN FULL	MAY	15	1952											
4				26							5.92	08		6.00	4	PAID IN FULL	MAY	15	1952											
5				14							3.20	04		3.24	5	PAID IN FULL	MAY	15	1952	5273		3.24								
6				14							3.20	04		3.24	6	PAID IN FULL	MAY	15	1952											
7				26							5.92	08		6.00	7	PAID IN FULL	MAY	15	1952											
8				26							5.92	08		6.00	8	PAID IN FULL	FEB	29	1952	2413	6.00									
9				26							5.92	08		6.00	9	PAID IN FULL	FEB	29	1952		6.00									
10				26							5.92	08		6.00	10	PAID IN FULL	FEB	29	1952		6.00									
11				134							30.54	38		30.92	11	PAID IN FULL	FEB	29	1952		30.92									
12				26							5.92	08		6.00	12	PAID IN FULL	FEB	29	1952		6.00									
13				222							50.60	62		51.22	13	PAID IN FULL	FEB	29	1952	2415	51.22									
14				26							5.92	08		6.00	14	PAID IN FULL	FEB	29	1952		6.00									
15				26							5.92	08		6.00	15	PAID IN FULL	FEB	29	1952		6.00									
16				26							5.92	08		6.00	16	PAID IN FULL	FEB	29	1952		6.00									
17				1466							334.14	4.10		338.24	17	PAID IN FULL	MAY	31	1952	71287		338.24								
18				26							5.92	08		6.00	18	PAID IN FULL	MAY	31	1952	71287		6.00								
19				26							5.92	08		6.00	19	PAID IN FULL	MAY	31	1952			6.00								
20				D 69 H 69 2444 2514							15.72 572.72	6.94		15.72 579.66	20	PAID IN FULL	JAN	3	1952		15.72 139.86	439.80								

Assessment Roll and Tax List of Real Property in the Town of Pawsa, Cass County, Minnesota, for Taxes for the Year 1951.

Form 5C. BILLED-DATE DUPLEX, DUPLICATE

	In Whose Name Assessed	To Whom Transferred	Description of Property: Subdivision	Sec. or Lot	Town or Block	Rng.	Number of Acres of Land: Acres	Tenths	No. School District	Individual Tax or No.	Individual Tax or No.	True and Full Valuations: Land Exclusive of Structures Improvements (Dollars)	Buildings and Other Structures (Dollars)	Machinery Permanently Attached to Real Estate (Dollars)	Total True and Full Value (Dollars)	Assessed Valuations: Rural: Homestead Up to $4,000 20% (Dollars)	Rural: Over $4,000 and Non-Homestead 33⅓% (Dollars)	All Other: Homestead Up to $4,000 25% (Dollars)	All Other: Over $4,000 and Non-Homestead 40% (Dollars)	Machinery Permanently Attached to Real Estate 33⅓% (Dollars)	Total Assessed Value (Dollars)	Total Assessed Value as Equalized by the Board of Review (Dollars)	Final Equalized Value (Dollars)
1	Frank Karl		Horseshoe Beach		22				9	9/100													
2	" "				21					"													
3	Elmer A. + Pauline I. Gustafson				32					9/10													
4	" " "				W½ of 33					"													
5	Aagot B. Young				N½ of 33					"													
6	" "				24					"													
7	Paul A. Long				25					"													
8	" "				26					"													
9	Raymond A. + Sophie Lau				27					9/10													
10	" "				28					"													
11	" "				29					"													
12	" "				30					"													
13	Lucille M. + Douglas H. Barrett				31					9/10													
14	" "				32					"													
15	Earl A. Tingstrom				33					"													
16	" "				34					"													
17																							
18																							
19																							
20																							

	Sold for Taxes	Valuations by School Districts as Equalized by Department of Taxation: District No. ..... Rate ..... Mills	District No. 2 Rate 31.5 Mills	District No. ..... Rate ..... Mills	District No. ..... Rate ..... Mills	District No. ..... Rate ..... Mills	Tax including State Homestead ..... Mills	State Tax on Non-Homestead ..... Mills	Special Taxes	Total Taxes		Paid	When Paid: Month Day Year	Number of Receipt	March Settlement 1952	June Settlement 1952	Penalty	November Settlement 1952	Penalty	Collections in First Monday in January 1953	Penalty	Delinquent on First Monday in January 1953	Penalty	Total Delinquent Tax and Penalty	Remarks
1		21.16					364			364	1	PAID IN FULL	JAN 3 1952	1	364										
2		21.16					364			364	2	PAID IN FULL	JAN 3 1952	1	364										
3		98					2234	24		2258	3	PAID IN FULL	MAY 31 1952	1274		2258									
4		14					320	04		324	4	PAID IN FULL	MAY 31 1952			324									
5		14					320	04		324	5	PAID IN FULL	MAY 31 1952			324									
6		122					2780	34		2814	6	PAID IN FULL	MAY 31 1952	1276		2814									
7		122					2780	34		2814	7	PAID IN FULL	MAY 31 1952			2814									
8		26					592	08		600	8	PAID IN FULL	MAY 31 1952	1277		6									
9		21.16					364			364	9	PAID IN FULL	JUN 23 1952					364							
10		21.16					364			364	10	PAID IN FULL	JUN 23 1952					364	22						
11		21.16					364			364	11	PAID IN FULL	JUN 23 1952	1284				364							
12		21.16					364			364	12	PAID IN FULL	JUN 23 1952					364							
13		26					592	08		600	13	2nd Half Paid / 1st Half Paid	SEP 19 1952 / MAY 31 1952	1267		3		3							
14		218					4968	60		5028	14	2nd Half Paid / 1st Half Paid	SEP 19 1952 / MAY 31 1952	1268		2514		2514							
15		26					592	08		600	15	PAID IN FULL	MAY 4 1952	5169		600									
16		26					592	08		600	16	PAID IN FULL	OCT 3 1952	12803				600	21						
17											17														
18											18														
19											19														
20											20														
		H 96 / 692 / 788					17954	196		18150					728	12558		4710							

Assessment Roll and Tax List of Real Property in the Town of Powers, Cass County, Minnesota, for Taxes for the Year 1951.

Form 5C

	IN WHOSE NAME ASSESSED	TO WHOM TRANSFERRED	DESCRIPTION OF PROPERTY: SUBDIVISION	Sec. or Lot	Town or Block	Rng.	Number of Acres of Land: Acres	Miles	No. School District	Indicate Homestead Tax as Ha	Indicate Agricultural Tax as Aa	TRUE AND FULL VALUATIONS: LAND Exclusive of Structures and Improvements	BUILDINGS and Other Structures	MACHINERY Permanently Attached to Real Estate	TOTAL True and Full Value	ASSESSED VALUATIONS: RURAL: Homestead Up to $4,000 20%	RURAL: Over $4,000 and Non-Homestead 33⅓%	ALL OTHER: Homestead Up to $4,000 25%	ALL OTHER: Over $4,000 and Non-Homestead 40%	MACHINERY Permanently Attached to Real Estate 33⅓%	TOTAL ASSESSED VALUE	Total Assessed Value as Equalized by the Board of Review	FINAL EQUALIZED VALUE
												Dollars	Dollars	Dollars	Dollars	Dollars	Dollars	Dollars	Dollars	Dollars	Dollars	Dollars	Dollars
			Luncy Bay (Part of Lots 1, Sec 11, 139 N, 33 W)																				
1	~~Dr. Ivor Gilbert R. Olsen~~	Paul J. & Mary J. Ehlund							9/10														
2	—	—							9/10														
3	Selma Aronson																						
4	John P. & Magdalena Steffen																						
5																							
6	~~Ole M. & Lillian M. Berger~~								9/10														
7	~~Kendle M. & Louise Berger~~								9/10														
8			Lots 8 to 31 incl. - See unplatted																				
9																							
10																							
11																							
12																							
13																							
14																							
15																							
16																							
17																							
18																							
19																							
20																							

	SOLD FOR TAXES	VALIDATIONS BY SCHOOL DISTRICTS AS EQUALIZED BY DEPARTMENT OF TAXATION: District No. ..... Rate ..... Mills	District No. ..... Rate ..... Mills	District No. ..... Rate ..... Mills	District No. ..... Rate ..... Mills	District No. ..... Rate ..... Mills	District No. ..... Rate ..... Mills	Tax including State Homestead ..... Mills	State Tax on Non-Homestead ..... Mills	SPECIAL TAXES	TOTAL TAXES		PAID	WHEN PAID Month Day Year	Number of Receipt	March Settlement 1952	June Settlement 1952	Penalty	November Settlement 1952	Penalty	Collections to First Monday in January 1953	Penalty	Delinquent on First Monday in January 1953	Total Delinquent Tax and Penalty	REMARKS
		Dollars	Dollars	Dollars	Dollars	Dollars	Dollars	$ cts.	$ cts.	$ cts.	$ cts.					$ cts.	$ cts.	$ cts.	$ cts.	$ cts.	$ cts.	$ cts.	$ cts.	$ cts.	
1			N 94 / 364 / 260					10.04	94		11.40	✓ 1	2nd Half Paid	JUL 3 1952	5316		57.11		51.37						
2			96					21.58	56		22.14	✓ 2	2nd Half Paid	JUL 3 1952	5316										
3			15					3.42	04		3.46	✓ 3	PAID IN FULL	JUL 23 1952	5033				3.46	.05					
4			15					3.42	04		3.46	✓ 4	PAID IN FULL	MAY 31 1952	11259		3.46								
5			135					30.78	38		31.16	✓ 5	PAID IN FULL	MAY 31 1952			31.16								
6		N 5	N 75 / 150					57.28	9.28		57.13	✓ 6	Balance Paid / 2nd Half Paid	DEC 8 1952 / MAY 31 1952	5551 / 11233		24.71				26.14	.26			
7		N 9						2.06			2.06	✓ 7	Balance Paid / 2nd Half Paid	DEC 8 1952 / MAY 31 1952			1.05								
8												8													
9												9													
10												10													
11												11													
12												12													
13												13													
14												14													
15												15													
16												16													
17												17													
18												18													
19												19													
20			N 178 / 671 / 849					193.52	1.86		195.38	20					11.43		55.33		28.02				

Assessment Roll and Tax List of Real Property in the Town of Powers,

Form SC

In whose name assessed	To whom transferred	Description of property: Subdivision	Sec. or Lot	Town or Block	Rng.	Number of Acres of Land: Acres	100ths	No. School District	Individual Personal Tax or Ba	Individual Personal Tax or Ba	True and Full Valuations: Land Exclusive of Structures Improvements (Dollars)	Buildings and Other Structures (Dollars)	Machinery Permanently Attached to Real Estate (Dollars)	Total True and Full Value (Dollars)	Assessed Valuations — Rural: Homestead Up to $4,000 20% (Dollars)	Rural: Over $4,000 and Non-Homestead 33⅓% (Dollars)	All Other: Homestead Up to $4,000 25% (Dollars)	All Other: Over $4,000 and Non-Homestead 40% (Dollars)	Machinery Permanently Attached to Real Estate 33⅓% (Dollars)	Total Assessed Value (Dollars)	Total Assessed Value as Equalized by the Board of Review (Dollars)	Final Equalized Value (Dollars)
		El Sueno Lots Dec 15-1939-30																				
Roy H. & Gertrude Carney			1																			
Paul L. Britz			2																			
"	"		3																			
Nicholas A. Norman			4																			
Paul L. Britz			5																			
"	"		6																			
Urban Buchheit			7																			
Paul L. Britz			8																			
Bernel B. Neelumere			9																			
Emma R. Bullis			10																			
~~Paul Britz to Norman Lars West Half Lot 4 Blk~~																						
Mildred Bullis			11																			
Paul L. Britz			12																			
Joe A. & Lena Excamilla			13																			
"	"		14																			
J. A. & Lena B. Excamilla			15																			
Paul L. Britz			16																			
"	"		17																			
"	"		18																			
"	"		19																			
			20																			

	Sold for Taxes	Valuations by School Districts as Equalized by Department of Taxation: District No. ..... Rate ..... Mills (Dollars)	District No. ..... Rate ..... Mills (Dollars)	District No. ..... Rate ..... Mills (Dollars)	District No. ..... Rate ..... Mills (Dollars)	District No. ..... Rate ..... Mills (Dollars)	Tax including State Homestead ..... Mills ($ cts.)	State Tax on Non-Homestead ..... Mills ($ cts.)	Special Taxes ($ cts.)	Total Taxes ($ cts.)		Paid	When Paid: Month Day Year	Number of Receipt	March Settlement 1952 ($ cts.)	June Settlement 1952 ($ cts.)	Penalty ($ cts.)	November Settlement 1952 ($ cts.)	Penalty ($ cts.)	Collections to First Monday in January 1951 ($ cts.)	Penalty ($ cts.)	Delinquent on First Monday in January 1953 ($ cts.)	Total Delinquent Tax and Penalty ($ cts.)	Remarks
1		11					2.50	.04		2.54	1	2nd Half Paid 1st Half Paid	OCT 31 1957 MAY 31 1952	15118 11171		1.27		1.27						
2		11					2.50	.04		2.54	2	PAID IN FULL	MAY 31 1952	11198		2.54								
3		11					2.50	.04		2.54	3	PAID IN FULL	MAY 31 1952			2.54								
4		11					2.50	.04		2.54	4	PAID IN FULL	MAY 31 1952	11252		2.54								
5		11					2.50	.04		2.54	5	PAID IN FULL	MAY 31 1952			2.54								
6		11					2.50	.04		2.54	6	PAID IN FULL	MAY 31 1952	11198		2.54								
7		11					2.50	.04		2.54	7	PAID IN FULL	JUL 25 1952	3061				2.54	.04					
8		11					2.50	.04		2.54	8	PAID IN FULL	MAY 31 1952	11198		2.54								
9		11					2.50	.04		2.54	9	PAID IN FULL	MAY 31 1952	11283		2.54								
10		256					58.36	.72		59.08	10	PAID IN FULL	MAY 31 1952	11251		59.08								
11		99					22.56	.28		22.84	11	PAID IN FULL	MAY 31 1952	11326		22.84								
12		78					17.78	.22		18.00	12	PAID IN FULL	MAY 31 1952	11198		18.00								
13		19					4.34	.06		4.40	13	PAID IN FULL	MAY 31 1952			4.40								
14		158					36.02	.44		36.46	14	PAID IN FULL	MAY 31 1952	11184		36.46								
15		19					4.34	.06		4.40	15	PAID IN FULL	MAY 31 1952			4.40								
16		11					2.50	.04		2.54	16	PAID IN FULL	MAY 31 1952			2.54								
17		11					2.50	.04		2.54	17	PAID IN FULL	MAY 31 1952	11142		2.54								
18		11					2.50	.04		2.54	18	PAID IN FULL	MAY 31 1952			2.54								
19		11					2.50	.04		2.54	19	PAID IN FULL	MAY 31 1952			2.54								
20											20													
		772					175.90	2.30		178.20						174.39		3.81						

Assessment Roll and Tax List of Real Property in the Town of Pawa, Cass County, Minnesota, for Taxes for the Year 1951.

Form 1C

	In Whose Name Assessed	To Whom Transferred	Description of Property: Subdivision	Sec. or Lot	Town or Block	Rng.	Number of Acres of Land: Acres	100ths	No. School District	Indicate Homestead Yes or No	Indicate Agricultural Yes or No	True and Full Valuations: Land Exclusive of Structures and Improvements (Dollars)	Buildings and Other Structures (Dollars)	Machinery Permanently Attached to Real Estate (Dollars)	Total True and Full Value (Dollars)	Assessed Valuations, Rural: Homestead Up to $4,000 20% (Dollars)	Rural: Over $4,000 and Non-Homestead 33⅓% (Dollars)	All Other: Homestead Up to $4,000 25% (Dollars)	All Other: Over $4,000 and Non-Homestead 40% (Dollars)	Machinery Permanently Attached to Real Estate 33⅓% (Dollars)	Total Assessed Value (Dollars)	Total Assessed Values as Equalized by the Board of Review (Dollars)	Final Equalized Value (Dollars)
1	Walter A. Gray		Wildmere Beach Lots 15 Sec. 16 139-30	1					2m	No													
2	Wm. H. & Florence Barnhart, Jr.			2					"														
3	Wm. H. & Jean Frances Barnhart, Jr.			3					"														
4	Glenn D. Folt			4					"														
5	Chas. B. Dunk			5					"														
6	" "			6					"														
7	Robert Jr. & Harriet Dunk			7					"														
8	Paul D. & Family Dunk			8					"														
9	Chas. B. Dunk			9					"														
10																							
11																							
12																							
13																							
14																							
15																							
16																							
17																							
18																							
19																							
20																							

	Sold for Taxes	Valuations by School Districts as Equalized by Department of Taxation: District No. ..... Rate ..... Mills	District No. ..... Rate ..... Mills	District No. 2 Rate 92 Mills	District No. ..... Rate ..... Mills	District No. ..... Rate ..... Mills	District No. ..... Rate ..... Mills	Tax including State Homestead ..... Mills	State Tax on Non-Homestead 71 Mills	Special Taxes	Total Taxes	Paid	When Paid: Month	Day	Year	Number of Receipt	March Settlement 1952	June Settlement 1952	Penalty	November Settlement 1952	Penalty	Collections to First Monday in January 1953	Penalty	Delinquent on First Monday in January 1953	Total Delinquent Tax and Penalty	Remarks
		Dollars	Dollars	Dollars	Dollars	Dollars	Dollars	$ cts.	$ cts.	$ cts.	$ cts.						$ cts.	$ cts.	$ cts.	$ cts.	$ cts.	$ cts.	$ cts.	$ cts.	$ cts.	
1				82				1870	72		1942	1 PAID IN FULL	MAY	31	1952	11273		1942								
2				92				2096	26		2122	2 PAID IN FULL	MAY	31	1952	11270		2122								
3	SOLD FOR TAXES			92				2096	26		2122	3														
4				92				2096	26		2122	4 PAID IN FULL	MAY	31	1952	11271		2122								
5				22				502	06		508	5 2nd Half Paid / 1st Half Paid	OCT / MAY	31 / 31	1952 / 1952	5017 / 11267		254		254						
6				22				502	06		508	6 2nd Half Paid / 1st Half Paid	OCT / MAY	31 / 31	1952 / 1952	5018 / 11268		254		254						
7				22				502	06		508	7 PAID IN FULL	MAY	31	1952	11272		508								
8				22				502	06		508	8 PAID IN FULL	MAY	31	1952	11269		508								
9				22				502	06		508	9 2nd Half Paid / 1st Half Paid	OCT / MAY	31 / 31	1952 / 1952	5017 / 11268		254		254						
10												10														
11												11														
12												12														
13												13														
14												14														
15												15														
16												16														
17												17														
18												18														
19												19														
20												20														
				468				10668	130		10798							7948		762				2102		

Assessment Roll and Tax List of Real Property in the Town of Powers, Cass County, Minnesota, for Taxes for the Year 1951.

Form 5C

	IN WHOSE NAME ASSESSED	TO WHOM TRANSFERRED	DESCRIPTION OF PROPERTY: SUBDIVISION	Sec. or Lot	Town or Block	Reg.	Number of Acres of Land: Acres	Tenths	No. School District	Individual Homestead Tax in ...	Individual Agricultural Tax in ...	TRUE AND FULL VALUATIONS: LAND Exclusive of Structures and Improvements (Dollars)	BUILDINGS and Other Structures (Dollars)	MACHINERY Permanently Attached to Real Estate (Dollars)	TOTAL True and Full Value (Dollars)	ASSESSED VALUATIONS: RURAL: Homestead Up to $4,000 20%	RURAL: Over $4,000 and Non-Homestead 33⅓%	ALL OTHER: Homestead Up to $4,000 25%	ALL OTHER: Over $4,000 and Non-Homestead 40%	MACHINERY Permanently Attached to Real Estate 33⅓%	TOTAL ASSESSED VALUE (Dollars)	Total Assessed Value as Equalized by the Board of Review (Dollars)	FINAL EQUALIZED VALUE (Dollars)
			Haaland's Lakeshore on Rainy Lake Lot 4 Sec. 22-134-30																				
1	Elias Haaland			1					Ess.	9.10													
2	Barton L. Lee			2					"	"													
3	Donald Aspland			3					"	"													
4	Elias Haaland			1					"	"													
5																							
6																							
7																							
8																							
9																							
10																							
11																							
12																							
13																							
14																							
15																							
16																							
17																							
18																							
19																							
20																							

	SOLD FOR TAXES	VALUATIONS BY SCHOOL DISTRICTS AS EQUALIZED BY DEPARTMENT OF TAXATION: District No. 1 Rate 7.7 Mills (Dollars)	District No. ..... Rate ..... Mills (Dollars)	District No. ..... Rate ..... Mills (Dollars)	District No. ..... Rate ..... Mills (Dollars)	District No. ..... Rate ..... Mills (Dollars)	District No. ..... Rate ..... Mills (Dollars)	Tax including State Homestead ..... Mills ($ cts.)	State Tax on Non-Homestead 7.11 Mills ($ cts.)	SPECIAL TAXES ($ cts.)	TOTAL TAXES ($ cts.)		PAID	WHEN PAID (Month Day Year)	Number of Receipt	March Settlement 1952 ($ cts.)	June Settlement 1952 ($ cts.)	Penalty ($ cts.)	November Settlement 1952 ($ cts.)	Penalty ($ cts.)	Collections to First Monday in January 1953 ($ cts.)	Penalty ($ cts.)	Delinquent on First Monday in January 1953 ($ cts.)	Total Delinquent Tax and Penalty ($ cts.)	REMARKS
1	SOLD FOR TAXES	17						3.96	06		4.02	1											4.02	
2		91						18.92	26		19.18	2	PAID IN FULL	MAY 31 1952	11285		19.18							
3		58						12.06	16		12.22	3	PAID IN FULL	MAY 31 1952	419		12.22							
4	SOLD FOR TAXES	17						3.96	06		4.02	4											4.02	
5												5												
6												6												
7												7												
8												8												
9												9												
10												10												
11												11												
12												12												
13												13												
14												14												
15												15												
16												16												
17												17												
18												18												
19												19												
20												20												
		187						38.90	54		39.44						31.40						8.04	

Assessment Roll and Tax List of Real Property in the Town of Powers, Cass County, Minnesota, for Taxes for the Year 1951.

Form 1C

No.	In whose name assessed	To whom transferred	Description of property: Subdivision	Sec. or Lot	Town or Block	Reg.	Number of Acres of Land: Acres	Tenths	No. School District	Indicate Homestead Tax by Sec.	Indicate Agricultural Value by Sec.	True and Full Valuations: Land Exclusive of Structures and Improvements (Dollars)	Buildings and Other Structures (Dollars)	Machinery Permanently Attached to Real Estate (Dollars)	Total True and Full Value (Dollars)	Assessed Valuations: Rural: Homestead Up to $4,000 20% (Dollars)	Rural: Over $4,000 and Non-Homestead 33⅓% (Dollars)	All Other: Homestead Up to $4,000 25% (Dollars)	All Other: Over $4,000 and Non-Homestead 40% (Dollars)	Machinery Permanently Attached to Real Estate 33⅓% (Dollars)	Total Assessed Value (Dollars)	Total Assessed Value Equalized by the Board of Review (Dollars)	Final Equalized Value (Dollars)
			Eddy Shore Assessed Jan. 30, 1939 [illegible]																				
1	Elmer & Ada Doty			1					Powers			10			10	2					2		
2	" "			2					"			10			10	2					2		
3	" "			3					"			10			10	2					2		
4	" "	Alfred & Vera Guttorman		4					Do			9	600		609		203				203		
5	Todd Stommes	Elmer & Ada Doty		5					Powers			10			10	2					2		
6	Claude & Mable Hillem			6					Do			9	1800		1809		603				603		
7	" "			7					"			9			9		3				3		
8																							
9																							
10																							
11																							
12																							
13																							
14																							
15																							
16																							
17																							
18																							
19																							
20																							

No.	Sold for Taxes	Validations by School Districts as Equalized by Department of Taxation: District No. 1, Rate 40 Mills (Dollars)	District No.…, Rate…Mills (Dollars)	District No.…, Rate…Mills (Dollars)	District No.…, Rate…Mills (Dollars)	District No.…, Rate…Mills (Dollars)	District No.…, Rate…Mills (Dollars)	Tax including State Homestead …Mills ($ cts.)	State Tax on Non-Homestead 14 ½…Mills ($ cts.)	Special Taxes ($ cts.)	Total Taxes ($ cts.)	Paid	When Paid: Month	Day	Year	Number of Receipt	March Settlement 1952 ($ cts.)	June Settlement 1952 ($ cts.)	Penalty ($ cts.)	November Settlement 1952 ($ cts.)	Penalty ($ cts.)	Collections to First Monday in January 1953 ($ cts.)	Penalty ($ cts.)	Delinquent on First Monday in January 1953 ($ cts.)	Total Delinquent Tax and Penalty ($ cts.)	Remarks
1		2						42	—		42	PAID IN FULL	MAY	31	1952												
2		2						42	—		42	PAID IN FULL	MAY	31	1952	5757		126									
3		2						42	—		42	PAID IN FULL	MAY	31	1952												
4		203						4220	56		4276	PAID IN FULL	MAY	31	1952	11750		42 76									
5		2						42	—		42																
6		603						12538	168		12706	PAID IN FULL	JAN	16	1952	58	127 06								127 06		
7		3						62	—		62	PAID IN FULL	JAN	16	1952	58	62										
8																											
9																											
10																											
11																											
12																											
13																											
14																											
15																											
16																											
17																											
18																											
19																											
20																											
	817							16988	224		17212						179 68	414 82							10		

Form 3C

Assessment Roll and Tax List of Real Property in the ..... of ....., Cass County, Minnesota, for Taxes for the Year 1951.

	IN WHOSE NAME ASSESSED	TO WHOM TRANSFERRED	DESCRIPTION OF PROPERTY: SUBDIVISION	Block of Lot	Block of Block	Reg.	Number of Acres of Land: Acres	Hdths	No. School District	Indicate Homestead Tax No.	Indicate Agricultural Tax No.	TRUE AND FULL VALUATIONS: LAND Exclusive of Structures and Improvements (Dollars)	BUILDINGS and Other Structures (Dollars)	MACHINERY Permanently Attached to Real Estate (Dollars)	TOTAL True and Full Value (Dollars)	ASSESSED VALUATIONS: RURAL: Homestead Up to $4,000 20% (Dollars)	RURAL: Over $4,000 and Non-Homestead 33⅓% (Dollars)	ALL OTHER: Homestead Up to $4,000 25% (Dollars)	ALL OTHER: Over $4,000 and Non-Homestead 40% (Dollars)	ALL OTHER: MACHINERY Permanently Attached to Real Estate 33⅓% (Dollars)	TOTAL ASSESSED VALUE (Dollars)	Total Assessed Value as Equalized by the Board of Review (Dollars)	FINAL EQUALIZED VALUE (Dollars)
1	Frank Reynolds		Part of Government Lots Sanborn Heights	1																			
2				2																			
3				3																			
4				4																			
5				5																			
6				6																			
7				7																			
8				8																			
9				9																			
10				10																			
11				11																			
12				12																			
13				13																			
14				14																			
15				15																			
16																							
17																							
18																							
19																							
20																							

	SOLD FOR TAXES	VALUATIONS BY SCHOOL DISTRICTS AS EQUALIZED BY DEPARTMENT OF TAXATION: District No. ..... Rate ..... Mills (Dollars)	District No. ..... Rate ..... Mills (Dollars)	District No. ..... Rate ..... Mills (Dollars)	District No. ..... Rate ..... Mills (Dollars)	District No. ..... Rate ..... Mills (Dollars)	Tax including State Homestead ..... Mills ($ cts.)	State Tax on Non-Homestead ..... Mills ($ cts.)	SPECIAL TAXES ($ cts.)	TOTAL TAXES ($ cts.)		PAID	WHEN PAID: Month	Day	Year	Number of Receipt	March Settlement 1952 ($ cts.)	June Settlement 1952 ($ cts.)	Penalty ($ cts.)	November Settlement 1952 ($ cts.)	Penalty ($ cts.)	Collections to First Monday in January 1953 ($ cts.)	Penalty ($ cts.)	Delinquent on First Monday in January 1953 ($ cts.)	Total Delinquent Tax and Penalty ($ cts.)	REMARKS
1											1															
2											2															
3											3															
4											4															
5											5															
6											6															
7											7															
8											8															
9	21	20,984	20,449 = 23,723								9															
10	21.14	16,687	12,782 = 29,519								10															
11		37,671	15,581 = 53,252								11															
12				Sch. Dist.			3,551.14				12															
13				U. Rev.			1832.66				13															
14				State				879.22			14															
15				Grand Totals						11,471.72	15															
16											16															
17											17															
18											18															
19											19															
20											20															