ASSESSMENT & TAX LIST

Powers

1950

Form 1

# DIRECTIONS TO ASSESSOR

OFFICE OF COUNTY AUDITOR,

.................................... County, Minn., .................................... 1950.

*To* ...................................., *Assessor of the* .................................... *of* ....................................

*According to the requirements of law, I herewith deliver to you the Real and Personal Property Assessment Books for the* .................... *of* .................... *for the year 1950, containing a list of* ***all*** *Real Estate subject to taxation, so far as the same have come to my knowledge from any source, and I hereby direct you to assess all Property and make return thereof to me as required by the laws of the State of Minnesota prescribing the duties of the assessor.*

*A form of the return to be signed by you is appended in this book.*

.................................... *County Auditor.*

## Extracts from Laws Relating to the Listing of Personal Property.

(***Section Numbers Refer to Minnesota Statutes 1945***)

Sec. 272.01. PROPERTY SUBJECT TO TAXATION. All real and personal property in this state, and all personal property of persons residing therein, * * * is taxable, except such as is by law exempt from taxation.

### WHEN LISTED AND ASSESSED

**Sec. 273.01** * * * Personal Property shall be listed and assessed annually with reference to its value on May 1, and if acquired on that day, shall be listed by or for the persons acquiring it.

**Sec. 273.22. By whom listed.** Personal Property shall be listed in the manner following:

1. Every person of full age and sound mind, being a resident of this state, shall list all of his *** personal property.

2. He shall also list separately, and in the name of his principal, all moneys and other personal property invested, loaned, or otherwise controlled by him as agent or attorney. ***.

3. The property of a minor, child or insane person shall be listed by his guardian, or by the person having such property in charge.

4. The property of a person for whose benefit it is held in trust, by the trustee; of the estate of a deceased person, by the executor or administrator.

5. The property of a corporation whose assets are in the hands of a receiver, by such receiver.

6. The property of a body politic or corporate, by the proper agent or officer thereof.

7. The property of a firm or company, by a partner or agent thereof.

8. The property of manufacturers and others in the hands of an agent, by such agent in the name of his principal, as merchandise.

**Sec. 273.26. Where listed.** Except as otherwise in this chapter provided, personal property shall be listed and assessed in the county, town, or district where owner, agent or trustee resides.

**Sec. 273.27. Certain personal property; where listed.** All household goods and furniture, including clocks, musical instruments, sewing machines, wearing apparel of members of the family, and all personal property used by the owner for personal and domestic purposes, or for the furnishing or equipment of the family residence, shall be listed and assessed in the district where the same is usually kept.

**Sec. 273.29. Merchants and manufacturers.** The personal property pertaining to the business of a merchant or of a manufacturer shall be listed in the town or district where his business is carried on ***.

**Sec. 273.30. Farm property of non-resident.** When the owner of livestock or other personal property connected with a farm does not reside thereon, the same shall be listed and assessed in the town or district, where the farm is situated. If the farm is situated in several towns or districts, it shall be listed and assessed in the town or district in which the principal place of business of such farm is located.

**Sec. 273.32. Elevators, etc., on railroad.** All elevators and warehouses, with the machinery and fixtures therein, situated upon the land of any railroad company which are not in good faith owned, operated and exclusively controlled by such company, shall be listed and assessed as personal property in the town or district where situated.

**Sec. 273.33. Pipeline Companies. Subdivision 1.** Personal property of *** pipeline companies engaged in the business of transporting natural gas, gasoline, or other petroleum products *** shall be listed and assessed in the county, town, or district where the same is usually kept.

**Subdivision 2.** The personal property, consisting of the pipeline system of mains, pipes and equipment attached thereto, of pipeline companies and others engaged in the operations or business of transporting natural gas, gasoline or other petroleum products by pipe lines, shall be listed with and assessed by the Commissioner of taxation. This subdivision shall not apply to the assessment of the products transported through the pipe lines nor to the lines of local commercial gas companies engaged primarily in the business of distributing gas to consumers at retail nor to pipe lines used by the owner thereof to supply natural gas or other petroleum products exclusively for such owner's own consumption and not for resale to others. On or before the fifteenth day of November, the commissioner shall certify to the auditor of each county, the amount of such personal property assessment against each company in each district in which such property is located.

**Sec. 273.35. Gas and Water Companies.** The personal property of gas and water companies shall be listed and assessed in the town or district where located, without regard to where the principal or other place of business of the company may be located.

**Sec. 273.36. Electric Light and Power Companies to be assessed where property is located.** Personal property of electric light and power companies having a fixed situs in any city, village, or borough in this state shall be listed and assessed where situated, without regard to where the principal or other place of business of the company is located.

**Sec. 273.37. Electric Light and Power Companies and others supplying electric power; place of listing and assessment of personal property with situs outside corporate limits of Villages, Cities, and Boroughs. Subdivision 1.** Personal property of electric light and power companies, and other individuals and partnerships supplying electric light and power, having a fixed situs outside of the corporate limits of villages, cities, and boroughs shall be listed and assessed in the district where situated, except as otherwise provided.

**Subdivision 2.** All transmission and distribution lines, and equipment attached thereto, having a fixed situs outside the corporate limits of villages, cities and boroughs, except distribution lines taxed as provided in Section 273.40 and 273.41, shall be listed with and assessed by the Commissioner of Taxation in the county where situated. The commissioner shall assess such property at the percentage of true and full value fixed by law; and, on or before the fifteenth day of November, shall certify to the auditor of each county in which such property is located the amount of the assessment made against each company and person owning such property.

**Sec. 273.23. Merchants; Consignees. Every merchant required to list his property shall state also the value of his property pertaining to his business as a merchant. No consignee shall be required to list for taxation any property the product of this state, nor the value of any property consigned to him from any other place for the sole purpose of being stored or forwarded, if he has no interest in such property, and derives no profit from its sale.**

**Sec. 273.24. Manufacturers.** Every manufacturer required to list his property shall state also the value of all articles purchased, received, or otherwise held for the purpose of being used, in whole or in part, in any process of manufacturing, combining, rectifying or refining. Every manufacturer and person owning a manufacturing establishment of any kind shall list, as part of his manufacturer's stock, the value of all engines, machinery, tools, and implements used or designed to be used in any such process, except such fixtures as have been considered real property.

**Sec. 273.44. Estates of decedents.** The personal property of the estate of a deceased person shall be listed and assessed at the place of listing at the time of his death.

**Sec. 273.45. Persons under Guardianship.** The personal property of a minor under guardianship shall be listed and assessed where the guardian resides and of every other person under guardianship, where the ward resides.

**Sec. 273.46. Assignees and receivers.** Personal property in the hands of an assignee or receiver shall be listed and assessed at the place of listing before his appointment.

**Sec. 273.47. Property moved between May and July.** The owner of personal property removing from one county, town, or district to another between May 1 and July 1, shall be assessed in either in which he is first called upon by the assessor. A person moving into this state from another state between said dates shall list the property owned by him on May 1 of such year in the county, town, or district in which he resides, unless he shall make it appear to the assessor that he is held for tax of the current year on the property in another state.

**Sec. 273.48. Where listed in case of doubt.** In case of doubt as to the proper place of listing personal property or where it cannot be listed as in this chapter provided, if between places in the same county, the place for listing and assessing shall be determined by the county board of equalization; and if between different counties, or places in different counties, by the Commissioner of Taxation***.

**Sec. 273.25. Lists to be verified.** Every person required to list property for taxation shall make out and deliver to the assessor, upon blanks furnished by him, a verified statement of all personal property owned by him on May 1 of the current year. He shall also make separate statements in like manner of all personal property in his possession or under his control which *** he is required to list for taxation as agent or attorney, guardian, parent, trustee, executor, administrator, receiver, accounting officer, partner, factor, or in any other capacity ***.

**Sec. 273.65. Examination under oath.** Whenever the assessor shall be of the opinion that the person listing property for himself, or for any other person, company, or corporation, has not made a full, fair, and complete list thereof, he may examine such person under oath in regard to the amount of the property he is required to list; and, if such person shall refuse to make full discovery under oath, the assessor may list the property of such person or his principal according to his best judgment and information.

**Sec. 273.68. Failure to obtain list.** In case of failure to obtain a statement of personal property, the assessor shall ascertain the amount of value of such property, and assess the same at such amount as he believes to be the true value thereof. When requested, he shall sign and deliver to the person assessed a copy of the statement showing the valuation of the property so listed.

**Sec. 273.20. Assessor may enter dwellings, etc.** Any officer authorized by law to assess property for taxation may, when necessary to the proper performance of his duties, enter any dwelling house, building, or structure, and view the same and the property therein.

**Sec. 620.05. False statement regarding taxes.** Every person who, in making any statement, oral or written, which is required or authorized by law to be made as a basis of imposing or reducing any tax or assessment, who shall wilfully make any statement as to any material matter which he knows to be false, shall be guilty of a gross misdemeanor.

**Sec. 273.13. Classification of property—Subdivision 1. How classified.** All real and personal property subject to a general property tax and not subject to any gross earnings or other lieu tax is hereby classified for purposes of taxation as provided by this section.

**Subdivision 2. Class 1.** Iron ore whether mined or unmined shall constitute Class one and shall be valued and assessed at fifty (50) per cent of its true and full value. ***

**Class 1a.** All direct products of the blast and open hearth furnaces that are utilized in the form produced and are not further processed, shall constitute class 1a and shall be valued and assessed at 15 per cent of the full and true value thereof.

**Subdivision 3. Class 2.** All household goods and furniture, including clocks, musical instruments, sewing machines, wearing apparel of members of the family and all personal property actually used by the owner for personal and domestic purposes, or for the furnishing or equipment of the family residence, shall constitute class two and shall be valued and assessed at 25 per cent of the full and true value thereof.

**Subdivision 4. Class 3.** All agricultural products, except as provided by class three "a" and class three "d," stocks of merchandise of all sorts together with the furniture and fixtures used therewith, manufacturers' materials and manufactured articles, all tools, implements and machinery, whether fixtures or otherwise, except as provided by class three "d" and all real estate, which is rural in character and devoted or adaptable to rural but not necessarily agricultural use, except as provided by classes one and three "b" hereof, shall constitute class three and shall be valued and assessed at 33⅓ per cent of the true and full value thereof.

**Subdivision 5. Class 3a.** All agricultural products in the hands of the producer shall constitute class three "a" and shall be valued and assessed at 10 per cent of full and true value thereof.

* * * *

**Subdivision 8. Class 3d.** Livestock, poultry, all horses, mules, and asses used exclusively for agricultural purposes, all agricultural tools, implements, and machinery used by the owner in any agricultural pursuit shall constitute class three "d" and shall be valued and assessed at 20 per cent of the full and true value thereof.

**Subdivision 9. Class 4.** All property not included in the preceding classes shall constitute class four and shall be valued and assessed at forty (40) per cent of the full and true value thereof.

Minnesota Statutes 1945, Section 270.07. The Commissioner of Taxation shall prescribe the form of all blanks and books required under this chapter . . .

Minnesota Statutes 1945, Section 273.03, as amended. The county auditor shall annually provide the necessary assessment books and blanks at the expense of the county, for and to correspond with each assessment district. He shall make out, in the real property assessment book, complete lists of all lands or lots subject to taxation, showing the names of the owners, if to him known; and, if unknown, so stated opposite each tract or lot, the number of acres, and the lots or parts of lots or blocks, included in each description of property.***

The assessors and at least one member of each local board of review shall meet at the office of the county auditor on a day to be fixed by the commissioner of taxation for the purpose of receiving instructions as to their duties under the laws of the state. Each assessor and board of review member attending such meetings shall receive as compensation for such service the sum of $6.00 per day for each day necessarily consumed in attending such meeting, and mileage at the rate of five cents per mile for each mile necessarily traveled in going from his home to and returning from the county-seat, to be computed by the usually traveled route, and paid out of the county treasury upon the warrant of the county auditor.

The forms in this book are prescribed for the 1950 assessment by G. HOWARD SPAETH, Commissioner of Taxation.

## INDEX TO SECTIONS

| SECTION | PAGE |
|---|---|
| Sec. 1 | |
| " 2 | |
| " 3 | |
| " 4 | |
| " 5 | |
| " 6 | |
| " 7 | |
| " 8 | |
| " 9 | |
| " 10 | |
| " 11 | |
| " 12 | |
| " 13 | |
| " 14 | |
| " 15 | |
| " 16 | |
| " 17 | |
| " 18 | |
| " 19 | |
| " 20 | |
| " 21 | |
| " 22 | |
| " 23 | |
| " 24 | |
| " 25 | |
| " 26 | |
| " 27 | |
| " 28 | |
| " 29 | |
| " 30 | |
| " 31 | |
| " 32 | |
| " 33 | |
| " 34 | |
| " 35 | |
| " 36 | |

**For Convenience of Auditor in Showing Boundaries of School Districts**

*Township No.* 139 *Range No.* 30 *Mer. P. M.*




## Returns Showing Gran Received in or Handled by Elevators, Warehouses and Mills in the ..... of ..... in the County of ..... for the Year Ending May 1, 1950.

| NAMES OF OWNERS | ADDRESS | Bushels of Wheat | Bushels of Soy Beans | Bushels of Flax | Total No. of Bushels of Wheat, Soy Beans and Flax | ★ Tax of ½ Mill per Bushel Dollars | Cts. | Bushels of Corn | Bushels of Barley | Bushels of Rye | Bushels of Oats | Bushels of Buckwheat | Bushels of all Other Grains | Total No. Bushels Corn, Barley, Rye, Oats, Buckwheat and all Other Grains | ★ Tax of ½ Mill Per Bushel Dollars | Cts. | ★ Total Tax Dollars | Cts. | REMARKS |
|---|---|---|---|---|---|---|---|---|---|---|---|---|---|---|---|---|---|---|---|

Note ★ Assessors will not fill these Columns

Assessor's Return of Exempt Real Property in the ..... of ..... County of ....., Minnesota, for the Year 1950

FORM 2 [illegible]

| NAMES OF OWNERS | DESCRIPTION | | | | | | FOR WHAT PURPOSE USED | TRUE AND FULL VALUATIONS | | | | ASSESSED VALUATIONS | | REMARKS |
|---|---|---|---|---|---|---|---|---|---|---|---|---|---|---|
| | SUBDIVISION | Sec. or Lot | Town or Block | Range | No. of Acre: Acres | No. of Acre: 100ths | | LAND Exclusive of Structures and Improvements Dollars | BUILDINGS and Other Structures Dollars | MACHINERY Permanently Attached to Real Estate Dollars | TOTAL True and Full Value Dollars | Rural Including Machinery 33⅓% | All Other 40% | |
| Village of Backus | S 2 acs of NE 1/4 of NW 1/4 | 21 | 29 | 30 | [illegible] | | Cemetery | 120 | 101 | | 201 | 67 | | |
| " " " " | NE 1/4 of SW 1/4 | 32 | | | | | Park & Grounds | 600 | | | 600 | 200 | | |

Assessor's Return of Exempt Real Property in the ..... of ..... County of ....., Minnesota, for the Year 1950

FORM 2 BILLER-BLACK PRINTERS, MINNEAPOLIS

| NAMES OF OWNERS | DESCRIPTION: SUBDIVISION | Sec. or Lot | Town or Block | Range | No. of Acres: Acres | No. of Acres: 100ths | FOR WHAT PURPOSE USED | TRUE AND FULL VALUATIONS: LAND Exclusive of Structures and Improvements Dollars | BUILDINGS and Other Structures Dollars | MACHINERY Permanently Attached to Real Estate Dollars | TOTAL True and Full Value Dollars | ASSESSED VALUATIONS: Rural Including Machinery 33⅓% | All Other 40% | REMARKS |
|---|---|---|---|---|---|---|---|---|---|---|---|---|---|---|
| | | | | | | | | | | | | | | |

## SUMMARY OF TAX COLLECTION

| | | |
|---|---|---|
| *Original Levy* | $12468.64 | |
| *Additions* | $ 74.30 | |
| | $12542.94 | |
| *Abatements* | | $232.56 |
| | | 12310.38 |

COLLECTIONS

| | | |
|---|---|---|
| *March Settlement* | $1774.99 | |
| *June Settlement* | ~~$5977.55~~ | |
| *November Settlement* | $2767.40 | |
| *January Settlement* | $ 58.51 | $10,778.45 |
| | | $ |
| *Over Collected* | $ 56.12 | |
| *Under Collected* | $ | |
| *Delinquent* | $1588.05 | $1531.93 |
| *Total* | | $12542.94 |

Assessor's Retur

FORM 2

NAMES OF OWNERS

Treasurer's Office, Cass County, Minnesota

*RECEIVED this, the first Monday (being the* 2 *day) of January, A. D. 1951, of* L. C. Peterson *Auditor of said County, Minnesota, the Tax List of all Taxable Real and Personal Property in the* Town *of* Powers *in said County for the year A. D. 1950, as specified above and amounting to* ..... *Dollars* ..... *100*

Paul D. Jewell
*County Treasurer.*
E. C. P.

Auditor's Office, Cass County, Minnesota

*I,* ..... *Auditor of said County, and State of Minnesota, do hereby certify that the following is a correct list of the Taxes levied on the Real and Personal Property in the* ..... *of* ..... *for the year 1950.*

*WITNESS my hand and official seal, the* ..... *day of* ..... *1951.*

*(SEAL)* ..... *County Auditor.*

Jan. 1, 1952

Office of County Treasurer, Cass County, Minnesota

To L. C. Peterson, County Auditor:

*Sir—I herewith return to you the Tax List for the* Town *of* Powers *in said County for the year 1950, heretofore received from you. I certify that I have compared the same with the duplicate receipts in your office, and have written opposite the amount of each tax so receipted the words "First Quarter Paid", "Second Quarter Paid", "Third Quarter Paid" or "Paid in full" as the case may be, and the number of my receipt given in discharge of said tax, and each tract or lot of real property against which the taxes remain unpaid is delinquent for said year.*

*Yours respectfully,*
Paul D. Jewell by F. M. B.
*County Treasurer.*

Auditor's Office, Cass County, Minnesota

..... *195*.....

*I hereby certify that on the first Monday in January 1952, I received of* ..... *County Treasurer, the Tax List of the* ..... *of* ..... *in said County for the year 1950; that I have compared the said list with the Statements receipted for by said Treasurer, which are on file in my office, and that each tract or lot of real property therein against which the taxes, or any part thereof, remains unpaid are delinquent for said year.*

*(SEAL)* ..... *County Auditor.*

LIBERTY BOND
RECOMMEND THE UNITED STATES
TREASURY DEPT.
WASHINGTON, D.C.

Assessor's Retur

FORM 2 MILLS-BATES COMPANY, MINNEAPOLIS

NAMES OF OWNERS

# TABULAR SCHEDULE OF VALUATIONS,

LEVIED IN THE Town OF Pawsa

# RATES AND TAXES

COUNTY OF CASS, STATE OF MINNESOTA

| School District No. | Agricultural Lands (Dollars) | Non-Agricultural Lands (Dollars) | Personal Property (Dollars) | Total Value of all Property except Money and Credits (Dollars) | Total Rate of State Tax (Mills) | Rev. (Mills) | R. & B. (Mills) | Welfare (Mills) | Bonds and Int. (Mills) | Pub. Emp. Ret. / Rel. (Mills) | (Mills) | Total Rate of County Tax (Mills) | Rev. (Mills) | R. & B. (Mills) | Drag Tax (Mills) | State Loan (Mills) | Tel. (Mills) | (Mills) | (Mills) | (Mills) | Total Rate of Town Tax (Mills) | Local 1 Mill (Mills) | Special (Mills) | State Loan (Mills) | Deficiency (Mills) | Tuition (Mills) | Transportation (Mills) | Pub. Emp. Ret. / Rel. (Mills) | C.O. (Mills) | B.&S. (Mills) | Total Rate of Sch'l Tax (Mills) | Total Rate of all Taxes (Mills) |
|---|---|---|---|---|---|---|---|---|---|---|---|---|---|---|---|---|---|---|---|---|---|---|---|---|---|---|---|---|---|---|---|---|
| Ten | 37225 | 16342 | 6760 | 59327 | H. 4.12 | 25.8 | 13.6 | 42.4 | 16.7 | .4 | | 98.9 | 4.2 | 4.2 | 1. | | 5. | | | | 14.4 | 1. | 15. | | 50. | | 3. | .25 | 10. | 5. | 84.25 | 2016.7 |
| | | | | | | | | | | | | | | | | | | | | | | 1. | 30. | | 50. | | 3. | .25 | 10. | 5. | 94.25 | 2167. |
| | | | | | N. H. 4.40 / 8.52 | | | | | | | | | | | | | | | | | | | | | | | | | | | |

| Assessed Value | Rural | All Other | Personal Property | Total |
|---|---|---|---|---|
| Homestead | 19791 | 663 | | 20401 |
| Non-Homestead | 26764 | 5402 | 6760 | 38926 |
| Total | 46502 | 6065 | 6760 | 59327 |

## TAXES LEVIED

### LOCAL 1 MILL AND SPECIAL SCHOOL TAXES BY DISTRICTS

| Local 1 Mill | Special | State Loan | Def. | Loans | Pub. Emp. Ret. | C.O. | B.&S. | Total School Taxes |
|---|---|---|---|---|---|---|---|---|
| 3722 | 55837 | | 186125 | 11167 | 701 | 37225 | 18612 | 813617 |
| 2210 | 66306 | | 110510 | 6631 | 663 | 21702 | 11051 | 219362 |
| 5932 | 122143 | | 296635 | 17798 | 1484 | 59327 | 29663 | 5329.82 |

### ALL OTHER TAXES

| FUNDS | Rate | Amounts |
|---|---|---|
| State—Non-Homestead, | | 17614 |
| State—Homestead, | | 24943 |
| County Revenue, | | 15306.4 |
| County Road and Bridge, | | 806.15 |
| County Welfare, | | 2542.97 |
| Bonds and Interest | | 991.76 |
| Pub. Emp. Ret. | | 23.78 |
| | | 5764.95 |
| Town Revenue, | | 2497.7 |
| Town Road and Bridge, | | 2497.7 |
| Town Drag, | | 59.88 |
| Town State Loan, | | |
| Telephone | | 276.63 |
| | | 2854.00 |
| School Local 1 Mill, | | 59.32 |
| School Special, | | 1221.43 |
| School State Loan, | | |
| Deficiency | | 2966.35 |
| Tuition | | |
| Transportation | | 177.98 |
| Pub. Emp. Ret. | | 14.84 |
| C.O. | | 593.27 |
| B.&S. | | 296.63 |
| | | 5329.82 |

Total Taxes Real Estate 10778.99

Pers. Prop. 1494.66

Total 12246.64

Total Levy, $12,246.64

Total Number of Acres 12910.82

State of Minnesota, } ss
COUNTY OF CASS

I, L. C. Peterson, Auditor of said County and State aforesaid, do hereby certify that the foregoing is a true and correct Schedule, showing the valuation of all the taxable property, in the Town of Pawsa, in said County, the several rates of Taxation and Totals of the several Tax Funds levied thereon for the year A. D. 1951.

Witness my hand and official seal, this December day of A. D. 1951.

L. C. Peterson
County Auditor.
By Jean B. Kenney

SEAL

WALTER SCOTT WOODLAND 1955 MOTTES BEACH TOMSHOE BEACH JIMMY BAY EL SUENO EL SUENO

Assessor's Retur

FORM 2 MILLS-SALES-TRUST, MINNEAPOLIS

NAMES OF OWNERS

COLLECTIONS OF TAXES OF 195 0 , Lawn OF Powers , CASS COUNTY, MINNESOTA

| FUNDS | MARCH SETTLEMENT 19 50 | JUNE SETTLEMENT 19 51 | NOV. SETTLEMENT 19 51 | Amount Collected from Nov. 15 19 51 to 19 52 Monday in Jan. 19 52 | REDUCTIONS | Total Reductions and Collected | BALANCE UNCOLLECTED | ADDITIONS | | Total Uncollected in First Monday in January, 19 |
|---|---|---|---|---|---|---|---|---|---|---|
| State—Non-Homestead, | 3127 | 8284 | 2702 | 35 | | | | | | |
| State—Homestead, | 3343 | 11758 | 3704 | 117 | | | | | | |
| County Revenue, | 34936 | 73628 | 36969 | 744 | | | | | | |
| County Road and Bridge, | 11036 | 38822 | 16447 | 372 | | | | | | |
| County Welfare, | 29486 | 121001 | 60135 | 1232 | | | | | | |
| County Bond and Interest, | 13851 | 47659 | 23921 | 472 | | | | | | |
| Pub Emp Ret | 325 | 1142 | 573 | 12 | | | | | | |
| Town Revenue, | 3408 | 11986 | 6018 | 121 | | | | | | |
| Town Road and Bridge, | 3408 | 11986 | 6018 | 121 | | | | | | |
| Town Drag, | 811 | 2854 | 1433 | 29 | | | | | | |
| Town State Loan, Phone | 4057 | 14269 | 7165 | 144 | | | | | | |
| School Local 1 Mill, | 811 | 2854 | 1433 | 29 | | | | | | |
| School Special, | 22877 | 56749 | 26557 | 432 | | | | | | |
| School State Loan, | | | | | | | | | | |
| Deficiency | 4573 | 14269 | 7165 | 144 | | | | | | |
| Tuition | ~~[illegible]~~ | | | | | | | | | |
| Transportation | 2435 | 8562 | 4289 | 77 | | | | | | |
| Pub. Emp Ret | 203 | 713 | 358 | 07 | | | | | | |
| C O | 8114 | 28538 | 14329 | 288 | | | | | | |
| B & I | 4057 | 14269 | 7164 | 144 | | | | | | |
| | 177497 | 597755 | 276740 | 5751 | | | | | | |

| | | LOCAL 1 MILL | SPECIAL | STATE LOAN | Transp | Deficiency | Pub Emp Ret | C O | B & I | TOTALS |
|---|---|---|---|---|---|---|---|---|---|---|
| MARCH SETTLEMENT | School District No. 9 Lawn | 96 | 1448 | | 270 | 4827 | 24 | 965 | 483 | 8133 |
| | Rt. Lawn | 715 | 21447 | | 2165 | 33746 | 177 | 7147 | 3575 | 70958 |
| | Totals | 811 | 22897 | | 2435 | 40573 | 203 | 8114 | 4058 | 79091 |
| JUNE SETTLEMENT | School District No. Lawn-G. | 1424 | 28863 | | 5773 | 96209 | 481 | 19243 | 9621 | 162113 |
| | Lawn-Hay. | 430 | 27886 | | 2789 | 46452 | 232 | 9296 | 4648 | 92263 |
| | Totals | 2854 | 56749 | | 8562 | 142691 | 713 | 28538 | 14269 | 254376 |
| NOVEMBER SETTLEMENT | School District No. Lawn-G | 1015 | 16437 | | 3276 | 54763 | 274 | 10952 | 5476 | 92274 |
| | Lawn-Hay | 338 | 10130 | | 1013 | 16875 | 84 | 3377 | 1688 | 33513 |
| | Totals | 1433 | 26557 | | 4289 | 71645 | 358 | 14329 | 7164 | 125787 |
| NOVEMBER to JANUARY | School District No. 9 Lawn | 29 | 432 | | 77 | 1442 | 07 | 288 | 144 | 2429 |
| | Totals | 29 | 432 | | 77 | 1442 | 07 | 288 | 144 | 2429 |
| ADDITIONS | School District No. | | | | | | | | | |
| | Totals | | | | | | | | | |
| REDUCTIONS | School District No. | | | | | | | | | |
| | Totals | | | | | | | | | |

Assessment Roll and Tax List of Real Property in the Town of Owens, Cass County, Minnesota, for Taxes for the Year 1950.



| | In Whose Name Assessed | To Whom Transferred | Description of Property: Subdivision | Sec. or Lot | Town or Block | Rng. | Number of Acres of Land (Acres) | (10ths) | No. School District | Indicate Homestead Yes or No | Indicate Agricultural Yes or No | True and Full Valuations: Land Exclusive of Structures and Improvements | Buildings and Other Structures | Machinery Permanently Attached to Real Estate | Total True and Full Value | Assessed Valuations: Rural: Homestead Up to $4,000 20% | Rural: Over $4,000 and Non-Homestead 33⅓% | All Other: Homestead Up to $4,000 25% | All Other: Over $4,000 and Non-Homestead 40% | Machinery Permanently Attached to Real Estate 33⅓% | Total Assessed Value | Total Assessed Value as Equalized by the Board of Review | Final Equalized Value |
|---|---|---|---|---|---|---|---|---|---|---|---|---|---|---|---|---|---|---|---|---|---|---|---|
| | | | | | | | | | | | | Dollars | Dollars | Dollars | Dollars | Dollars | Dollars | Dollars | Dollars | Dollars | Dollars | Dollars | Dollars |
| 1 | E. W. Owen | | ~~NE¼ of NE¼~~ Lot 1 | 1 | 139 | 30 | 34 | 90 | Ow | No | | 156 / 141 | | | 156 / 141 | | 52 / 47 | | | | 47 | 52 | |
| 2 | State of Minnesota | | ~~NW¼ of NE¼~~ Lot 2 | | | | | | | | | | | | | | | | | | | | |
| 3 | State of Minnesota | | SW¼ of NE¼ | | | | | | | | | | | | | | | | | | | | |
| 4 | | | SE¼ of NE¼ | | | | | | | | | | | | | | | | | | | | |
| 5 | | | | | | | | | | | | | | | | | | | | | | | |
| 6 | State of Minnesota | | ~~NE¼ of NW¼~~ Lot 3 | | | | | | | | | | | | | | | | | | | | |
| 7 | State of Minnesota | | ~~NW¼ of NW¼~~ Lot 4 | | | | | | | | | | | | | | | | | | | | |
| 8 | State of Minnesota | | SW¼ of NW¼ | | | | | | | | | | | | | | | | | | | | |
| 9 | State of Minnesota | | SE¼ of NW¼ | | | | | | | | | | | | | | | | | | | | |
| 10 | | | | | | | | | | | | | | | | | | | | | | | |
| 11 | State of Minnesota | | NE¼ of SW¼ | | | | | | | | | | | | | | | | | | | | |
| 12 | State of Minnesota | | NW¼ of SW¼ | | | | | | | | | | | | | | | | | | | | |
| 13 | State of Minnesota | | SW¼ of SW¼ | | | | | | | | | | | | | | | | | | | | |
| 14 | State of Minnesota | | SE¼ of SW¼ | | | | | | | | | | | | | | | | | | | | |
| 15 | | | | | | | | | | | | | | | | | | | | | | | |
| 16 | E. W. Owen | | NE¼ of SE¼ | | | | 40 | | | | | 177 / 162 | | | 177 / 162 | | 59 / 54 | | | | 54 | 59 | |
| 17 | State of Minnesota | | NW¼ of SE¼ | | | | | | | | | | | | | | | | | | | | |
| 18 | State of Minnesota | | SW¼ of SE¼ | | | | | | | | | | | | | | | | | | | | |
| 19 | E. W. Owen | | SE¼ of SE¼ | | | | 40 | | | | | 177 / 162 | | | 177 / 162 | | 59 / 54 | | | | 54 | 59 | |
| 20 | | | | | | | | | | | | | | | | | | | | | | | |
| | | | | | | | 114 | 90 | | | | 510 / 465 | | | 510 / 465 | | 170 / 155 | | | | 155 | 170 | |

| | Sold for Taxes | Taxations by School Districts as Equalized by Department of Taxation: District No. ..... Rate ..... Mills | District No. ..... Rate ..... Mills | District No. ..... Rate ..... Mills | District No. ..... Rate ..... Mills | District No. ..... Rate ..... Mills | District No. ..... Rate ..... Mills | Tax including State Homestead ..... Mills | State Tax on Non-Homestead 4.0 Mills | Special Taxes | Total Taxes | Paid | When Paid: Month | Day | Year | Number of Receipt | March Settlement 1951 | June Settlement 1951 | Penalty | November Settlement 1951 | Penalty | Collections to First Monday in January 1952 | Penalty | Delinquent as First Monday in January 1952 | Penalty | Total Delinquent Tax and Penalty | Remarks |
|---|---|---|---|---|---|---|---|---|---|---|---|---|---|---|---|---|---|---|---|---|---|---|---|---|---|---|---|
| | | Dollars | Dollars | Dollars | Dollars | Dollars | Dollars | $ cts. | $ cts. | $ cts. | $ cts. | | | | | | $ cts. | $ cts. | $ cts. | $ cts. | $ cts. | $ cts. | $ cts. | $ cts. | $ cts. | $ cts. | |
| 1 | | 52 | | | | | | 10 48 | 22 | | 10 70 | PAID IN FULL | APR | 25 | 1951 | 5105 | | 10 70 | | | | | | | | | |
| 2 | | | | | | | | | | | | | | | | | | | | | | | | | | | |
| 3 | | | | | | | | | | | | | | | | | | | | | | | | | | | |
| 4 | | | | | | | | | | | | | | | | | | | | | | | | | | | |
| 5 | | | | | | | | | | | | | | | | | | | | | | | | | | | |
| 6 | | | | | | | | | | | | | | | | | | | | | | | | | | | |
| 7 | | | | | | | | | | | | | | | | | | | | | | | | | | | |
| 8 | | | | | | | | | | | | | | | | | | | | | | | | | | | |
| 9 | | | | | | | | | | | | | | | | | | | | | | | | | | | |
| 10 | | | | | | | | | | | | | | | | | | | | | | | | | | | |
| 11 | | | | | | | | | | | | | | | | | | | | | | | | | | | |
| 12 | | | | | | | | | | | | | | | | | | | | | | | | | | | |
| 13 | | | | | | | | | | | | | | | | | | | | | | | | | | | |
| 14 | | | | | | | | | | | | | | | | | | | | | | | | | | | |
| 15 | | | | | | | | | | | | | | | | | | | | | | | | | | | |
| 16 | | 59 | | | | | | 11 90 | 26 | | 12 16 | PAID IN FULL | APR | 25 | 1951 | 5105 | | 12 16 | | | | | | | | | |
| 17 | | | | | | | | | | | | | | | | | | | | | | | | | | | |
| 18 | | | | | | | | | | | | | | | | | | | | | | | | | | | |
| 19 | | 59 | | | | | | 11 90 | 26 | | 12 16 | PAID IN FULL | APR | 25 | 1951 | 5105 | | 12 16 | | | | | | | | | |
| 20 | | | | | | | | | | | | | | | | | | | | | | | | | | | |
| | | TH 170 | | | | | | 34 28 | 74 | | 35 02 | | | | | | | 35 02 | | | | | | | | | |

# Assessment Roll and Tax List of Real Property in the Town of Dawson, Cass County, Minnesota, for Taxes for the Year 1950.



Form 3CD

| | In Whose Name Assessed | To Whom Transferred | Description of Property: Subdivision | Sec. or Lot | Town or Block | Rng. | Number of Acres of Land | | No. School District | Individual Homestead Tax or No | Individual Total Tax or No | True and Full Valuations: Land Exclusive of Structures and Improvements | Buildings and Other Structures | Machinery Permanently Attached to Real Estate | Total True and Full Value | Assessed Valuations: Rural: Homestead Up to $4,000 20% | Rural: Over $4,000 and Non-Homestead 33⅓% | All Other: Homestead Up to $4,000 25% | All Other: Over $4,000 and Non-Homestead 40% | Machinery Permanently Attached to Real Estate 33⅓% | Total Assessed Value | Total Assessed Value as Equalized by the Board of Review | Final Equalized Value |
|---|---|---|---|---|---|---|---|---|---|---|---|---|---|---|---|---|---|---|---|---|---|---|---|
| | | | | | | | Acres | Mills | | | | Dollars | Dollars | Dollars | Dollars | Dollars | Dollars | Dollars | Dollars | Dollars | Dollars | Dollars | Dollars |
| 1 | Miles S. Shenuck | | ~~NW¼ NW¼~~ Lot 1 | 2 | 139 | 30 | 37 | 88 | | Unpaid | | 200 | | | 200 | | | | | | | | |
| 2 | State of Minnesota | | ~~NW¼ NW¼~~ Lot 2 | | | | | | | | | 180 | 150 | | 330 | 66 | | | | | 66 | 76 | |
| 3 | State of Minnesota | | SW¼ of NE¼ | | | | | | | | | | | | | | | | | | | | |
| 4 | State of Minnesota | | SE¼ of NE¼ | | | | | | | | | | | | | | | | | | | | |
| 5 | | | | | | | | | | | | | | | | | | | | | | | |
| 6 | Louise Wetzel | | ~~NW¼ NW¼~~ Lot 3 | | | | 37 | 88 | | Paid | | 100 | | | 100 | | 54 | | | | | | |
| 7 | John M. Johnson | | E½ of Lots 4 & 5 ~~NW¼ NW¼~~ | | | | 37 | 88 | | Paid | | 147 | | | 147 | | 49 | | | | 49 | 54 | |
| 8 | " " | | W½ of Lots 4 & 5 ~~SW¼ SW¼~~ | | | | 36 | 65 | | Paid | | 345 | 170 140 | 201 cabins | 856 | 88 | 76 | 77 | 67 | | 144 | 168 | |
| 9 | Fay Forrest | | SE¼ of NW¼ | | | | 40 | | | Paid | | 160 | | | 160 | 32 | | | | | | | |
| 10 | | | | | | | | | | | | 145 | | | 145 | 29 | | | | | 29 | 32 | |
| 11 | | | NE¼ of SW¼ | | | | | | | | | 160 | | | 160 | | 88 | | | | | | |
| 12 | | | NW¼ of SW¼ | | | | | | | | | 240 | | | 240 | | 80 | | | | 80 | 88 | |
| 13 | | | SW¼ of SW¼ | | | | | | | | | | | | | | | | | | | | |
| 14 | | | SE¼ of SW¼ | | | | | | | | | | | | | | | | | | | | |
| 15 | | | | | | | | | | | | | | | | | | | | | | | |
| 16 | State of Minnesota | | NE¼ of SE¼ | | | | | | | | | | | | | | | | | | | | |
| 17 | Fay Forrest | | That part of Lot 6 lying E. of N. & S. line ~~NW¼ SE¼~~ | | | | 40 | | | Paid | | 255 | | | 255 | | 85 | | | | | | |
| 18 | ~~N. A. Peterson~~ Hollin Frank Payne | | ~~SW¼ NW¼~~ Lot 7 | | | | 46 | 85 | | " | | 231 | | | 231 | | 77 | | | | 77 | 85 | |
| 19 | State of Minnesota | | SE¼ of SE¼ | | | | | | | | | 258 | | | 258 | | 86 | | | | | | |
| 20 | C. A. & Florence Le Barron | | W. 13.6 acs. of Lot 6 | | | | 13 | 60 | | " | | 234 | | | 234 | | 78 | | | | 78 | 86 | |
| | | | | | | | | | | | | 111 | 240 | | 351 | | 117 | | | | | | |
| | | | | | | | | | | | | 100 | 200 | | 300 | | 100 | | | | 100 | 117 | |
| | | | | | | | | | | | | 1680 | 1350 | | 3030 | 176 | 510 | | | | | | |
| | | | | | | | 290 | 74 | | | | 1522 | 691 | | 2213 | 172 | 451 | | | | 623 | 706 | |

Variations by School Districts as Equalized by Department of Taxation: District No. ..... Rate ..... Mills; District No. ..... Rate ..... Mills; District No. ..... Rate ..... Mills; District No. ..... Rate ..... Mills; District No. ..... Rate ..... Mills; District No. ..... Rate ..... Mills

| | Sold for Taxes | District No. / Rate | District No. / Rate | District No. / Rate | District No. / Rate | District No. / Rate | District No. / Rate | Tax including State Homestead ... Mills | State Tax on Non-Homestead 4.4 Mills | Special Taxes | Total Taxes | Paid | When Paid | Number of Receipt | March Settlement 1951 | June Settlement 1951 | Penalty | November Settlement 1951 | Penalty | Collections to First Monday in January 1951 | Penalty | Delinquent on First Monday in January 1952 | Total Delinquent Tax and Penalty | Remarks |
|---|---|---|---|---|---|---|---|---|---|---|---|---|---|---|---|---|---|---|---|---|---|---|---|---|
| | | Dollars | Dollars | Dollars | Dollars | Dollars | Dollars | $ cts. | $ cts. | $ cts. | $ cts. | | Month Day Year | | $ cts. | $ cts. | $ cts. | $ cts. | $ cts. | $ cts. | $ cts. | $ cts. | $ cts. | |
| 1 | | ~~145~~ ~~76~~ | Abate #4778 | | | | | 908 ~~532~~ | | | 908 ~~532~~ | Balance Paid ~~Not Paid~~ | SEP 22 1950 JAN 11 1951 | 134 | 761 ✓ | | | 147 ✓ | | | | | | 6.24 Abated Pl. Abatement Jerry |
| 2 | | | | | | | | | | | | | | | | | | | | | | | | |
| 3 | | | | | | | | | | | | | | | | | | | | | | | | |
| 4 | | | | | | | | | | | | | | | | | | | | | | | | |
| 5 | | | | | | | | | | | | | | | | | | | | | | | | |
| 6 | | 54 | | | | | | 1090 | 24 | | 1114 | PAID IN FULL | SEP 1 1951 | 12501 | | | | 1114 | 33 | | | | | |
| 7 | SOLD FOR TAXES | | | H 88 80 | | | | 3640 | 36 | | 3676 | | | | | | | | | | | 3676 | | |
| 8 | SOLD FOR TAXES | H 32 | | | | | | 646 | | | 646 | | | | | | | | | | | 646 | | |
| 9 | SOLD FOR TAXES | 88 | | | | | | 1774 | 38 | | 1812 | | | | | | | | | | | 1812 | | |
| 10 | | | | | | | | | | | | | | | | | | | | | | | | |
| 11 | | | | | | | | | | | | | | | | | | | | | | | | |
| 12 | | | | | | | | | | | | | | | | | | | | | | | | |
| 13 | | | | | | | | | | | | | | | | | | | | | | | | |
| 14 | | | | | | | | | | | | | | | | | | | | | | | | |
| 15 | | | | | | | | | | | | | | | | | | | | | | | | |
| 16 | | | | | | | | | | | | | | | | | | | | | | | | |
| 17 | SOLD FOR TAXES | 85 | | | | | | 1714 | 38 | | 1752 | | | | | | | | | | | 1752 | | |
| 18 | | 86 | | | | | | 1734 | 38 | | 1772 | PAID IN FULL | MAY 31 1951 | 10070 | | 1772 | | | | | | | | |
| 19 | | | | | | | | | | | | | | | | | | | | | | | | |
| 20 | | 117 | | H 88 196 | | | | 2360 | 52 | | 2412 | PAID IN FULL | MAY 21 1951 | 6653 | | 2412 | | | | | | | | |
| | | H 105 | | 80 510 | | | | 10850 | 226 | | 11076 | | | | 761 | 4184 | | 1261 | | | | 7188 | | 6.24 |
| | | 430 | | 168 706 | | | | 3640 | | | | | | | | | | | | | | | | |
| | | 5.23 | | | | | | | | | | | | | | | | | | | | | | |

# Assessment Roll and Tax List of Real Property in the Town of Bowers, Cass County, Minnesota, for Taxes for the Year 1950.



Form SCD

| | In whose name assessed | To whom transferred | Description of property: Subdivision | Sec. or Lot | Town of Block | Reg. | Number of Acres or Land (Acres / Rods) | No. School District | Individual Homestead Tax or No | Individual Additional Tax or No | True and Full Valuations: Land Exclusive of Structures and Improvements | Buildings and Other Structures | Machinery Permanently Attached to Real Estate | Total True and Full Value | Assessed Valuations: Rural: Homestead Up to $4,000 20% | Rural: Over $4,000 and Non-Homestead 33⅓% | All Other: Homestead Up to $4,000 25% | All Other: Over $4,000 and Non-Homestead 40% | Machinery Permanently Attached to Real Estate 33⅓% | Total Assessed Value | Total Assessed Value Equalized by the Board of Review | Final Equalized Value |
|---|---|---|---|---|---|---|---|---|---|---|---|---|---|---|---|---|---|---|---|---|---|---|
| | | | | | | | Acres / Rods | | | | Dollars | Dollars | Dollars | Dollars | Dollars | Dollars | Dollars | Dollars | Dollars | Dollars | Dollars | Dollars |
| | Chester A. Wyscoglad | | Lot 5 | 3 | 139 | 30 | 38 | | | | | | | | | | | | | | | |
| 1 | Charles L. + Hattie Wyscoglad | | ~~NE¼NE¼~~ Lot 1 | | | | | | Yes | | 135 | 300 | | 435 | 97 | | | | | | | |
| 2 | Amelia Mooney | | ~~NW¼NW¼~~ Lot 2 | | | | 38 26 | | " | | 170 | 250 | | 420 | 84 | | | | | 84 | 77 | |
| 3 | Everett + Josie Hidecut | | Lot 10 less parc sold ~~SW¼NW¼~~ | | | | 25 55 | | " | | 315 | 395 | | 715 | 77 | | | | | 77 | 85 | |
| 4 | " " " " | | N. 87.4 acc. of Lot 11 ~~NW¼NW¼~~ | | | | 27 40 | | " | | 180 | 320 | | 500 | 100 | | | | | 100 | 117 | |
| 5 | Henry H. St. + Mattie Benschein | | Beginning at NW Cor. of Lot 10 E. on N. line 300' S. 160' thence due W. 180' to shore of Channel Lake, N. westerly along lake to pt directly S. of NW Cor. N. to Place of Beg. | | | | 60 | | No | | 315 | 185 | | 500 | 63 | | | | | 63 | 71 | |
| 6 | Theodore + Janet Lindblad | | ~~NE¼NW¼~~ Lot 3 | | | | 25 45 | | " | | 285 | 180 | | 465 | 57 | | | | | 57 | 63 | |
| 7 | John Wynn | | Lot 4 less N. 40 rds. of ~~NW¼NW¼~~ N. 40 rds. | | | | 28 75 | | Yes | | 234 | 180 | | 213 | | 71 | | | | 71 | 81 | |
| 8 | " " | | Lot 5 less S. 150' E. 200' of ~~SW¼NW¼~~ Lot 6 | | | | 28 37 | | " | | 315 | 240 | | 555 | | 60 | | | | 60 | 71 | |
| 9 | Thomas Jr. + Ada Le Vasseur | | S. 17.4 acc. of Lot 11 ~~NE¼NW¼~~ | | | | 17 40 | | Yes | | 214 | 240 | | 454 | | 138 | | | | 138 | 158 | |
| 10 | Leonard J. + Mayme Milbert | | S. 75' of E. 200' of Lot 5 | | | | 33 | | No | | 355 | 240 | | 570 | 118 | | | | | 118 | 158 | |
| 11 | David Anderson | | ~~NW¼NW¼~~ Lot 7 | | | | 33 9 | | | | 320 | 200 | | 520 | 104 | | | | | 104 | 118 | |
| 12 | John Wynn | | ~~NW¼NW¼~~ Lot 6 | | | | 32 55 | | Yes | | 265 | | | 265 | 73 | | | | | 73 | | |
| 13 | " " | | SW¼ of SW¼ | | | | 40 | | " | | 330 | | | 330 | 66 | | | | | 66 | 73 | |
| 14 | Theodore + Christine E. Schulze | | ~~SW¼NW¼~~ Lot 8 | | | | 49 50 | | No | | 320 | 225 | | 545 | 120 | | | | | 120 | 120 | |
| 15 | Herbert E. Wolf | | N. 75' of S. 150' of E. 200' of Lot 5 | | | | 33 | | " | | 300 | 300 | Cabins | 825 | 165 | 100 | | | | 265 | 240 | |
| 16 | | | NE¼ of SE¼ | | | | | | | | 93 | 180 | | 273 | | 71 | | | | | | |
| 17 | Geo. Waldhauser, Jr. | | ~~NW¼NW¼~~ Lot 9 | | | | 31 90 | | " | | 30 | 150 | | 180 | | 60 | | | | 60 | 71 | |
| 18 | | | SW¼ of SE¼ | | | | | | | | 20 | | | 20 | | 67 | | | | | | |
| 19 | James E. + Myrtle C. Bickle | | Part of Lot 5 ~~SW¼SE¼~~ | | | | 2 50 | | " | | 173 | | | 173 | | 61 | | | | 61 | 67 | |
| 20 | Arthur J. + Lillian M. Friday | | N. 40 rds. of W. 40 rds. of Lot 4 | | | | 10 | | Yes | | 275 | | | 275 | 55 | | | | | | | |
| | | | | | | | | | | | 250 | | | 250 | 50 | | | | | 50 | 55 | |
| | | | | | | | | | | | 350 | | | 350 | 70 | | | | | | | |
| | | | | | | | | | | | 320 | | | 320 | 64 | | | | | 64 | 70 | |
| | | | | | | | | | | | 360 | | | 360 | | 103 | | | | | | |
| | | | | | | | | | | | 272 | | | 272 | | 94 | | | | 94 | 103 | |
| | | | | | | | | | | | 33 | 144 | | 177 | | 59 | | | | | | |
| | | | | | | | | | | | 30 | 120 | | 150 | | 50 | | | | 50 | 59 | |
| | | | | | | | | | | | 342 | | | 342 | | 117 | | | | | | |
| | | | | | | | | | | | 312 | | | 312 | | 104 | | | | 104 | 114 | |
| | | | | | | | | | | | 66 | | | 66 | | 22 | | | | | | |
| | | | | | | | | | | | 60 | | | 60 | | 20 | | | | 20 | 22 | |
| | | | | | | | | | | | 90 | 150 | | 240 | 48 | | | | | | | |
| | | | | | | | | | | | 80 | 125 | | 205 | 41 | | | | | 41 | 48 | |
| | | | | | | | | | | | 4196 | 2449 | | 6645 | 846 | 783 | | | | | | |
| | | | | | | | 433 11 | | | | 3761 | 2640 | | 6401 | 748 | 687 | | | | 1435 | 1631 | |

Variations by School Districts as Equalized by Department of Taxation

| | Sold for taxes | District No. | Rate ... Mills | Rate ... Mills | District No. | Rate ... Mills | Rate ... Mills | District No. | Rate ... Mills | Rate ... Mills | Tax including State Homestead ... Mills | State Tax on Non-Homestead 4.4 Mills | Special taxes | Total taxes | Paid | When paid | Number of Receipt | March Settlement 1951 | June Settlement 1951 | Penalty | November Settlement 1951 | Penalty | Collections to First Monday in January 1952 | Penalty | Delinquent on First Monday in January 1952 | Total Delinquent Tax and Penalty | Remarks |
|---|---|---|---|---|---|---|---|---|---|---|---|---|---|---|---|---|---|---|---|---|---|---|---|---|---|---|---|
| | | | Dollars | Dollars | Dollars | Dollars | Dollars | Dollars | Dollars | Dollars | $ cts. | $ cts. | $ cts. | $ cts. | | Month Day Year | | $ cts. | $ cts. | $ cts. | $ cts. | $ cts. | $ cts. | $ cts. | $ cts. | $ cts. | |
| 1 | | | 97 | | | | | | | | 19 56 | | | 19 56 | 1 PAID IN FULL | MAY 23 1950 | 7321 | | 19 56 | | | | | | | | |
| 2 | | | 85 | | | | | | | | 17 44 | | | 17 44 | 2 Balance Due | FEB 15 1951 | 1837 | 1024 | | | | | | | | | 10.24 due yet. |
| | | | | | | | | | | | | | | | PART PAID | FEB 7 1951 | 1762 | | 17 44 | | | | | | | | |
| 3 | | | 117 | | | | | | | | 23 60 | | | 23 60 | 3 PAID IN FULL | MAY 23 1950 | 7448 | | 23 60 | | | | | | | | |
| 4 | | | 63 | | | | | | | | 12 70 | | | 12 70 | 4 PAID IN FULL | MAY 23 1950 | 7448 | | 12 70 | | | | | | | | |
| 5 | | | 71 | | | | | | | | 14 32 | 32 | | 14 64 | 5 1st Half Paid | MAY 15 1951 | 6288 | | 7 32 | | 7 32 | | | | | | |
| | | | | | | | | | | | | | | | 2nd Half Paid | OCT 17 1950 | 13115 | | | | | | | | | | |
| 6 | | | 158 | | | | | | | | 31 86 | 70 | | 32 56 | 6 2nd Half Paid | OCT 8 1951 | 13621 | | | | 16 28 | | | | | | |
| | | | | | | | | | | | | | | | 1st Half Paid | JUL 26 1951 | 12000 | | | | 16 28 | 65 | | | | | |
| 7 | | | 118 | | | | | | | | 23 80 | | | 23 80 | 7 Balance Paid | MAY 31 1951 | 8211 | | 12 00 | | | | | | 10 80 | 11 65 | |
| | | | | | | | | | | | | | | | Balance Paid | OCT 13 1951 | 13150 | | | | | | | | | | |
| 8 | | | 73 | | | | | | | | 14 72 | | | 14 72 | 8 Balance Paid | MAY 31 1951 | 8211 | | 10 00 | | 4 72 | | | | | | |
| 9 | | | 120 | | | | | | | | 52 00 | 52 | | 52 52 | 9 PAID IN FULL | MAY 10 1951 | 6141 | | 52 52 | | | | | | | | |
| 10 | | | 71 | | | | | | | | 14 32 | 32 | | 14 64 | 10 PAID IN FULL | APR 25 1951 | 5200 | | 14 64 | | | | | | | | |
| 11 | | | 67 | | | | | | | | 13 52 | 30 | | 13 82 | 11 PAID IN FULL | JUL 3 1951 | 7920 | | | | 13 82 | 21 | | | | | |
| 12 | SOLD FOR TAXES | | 55 | | | | | | | | 11 10 | | | 11 10 | 12 Balance | MAY 31 1951 | 8211 | | 20 00 | | | | | | 2 61 | | |
| 13 | SOLD FOR TAXES | | 70 | | | | | | | | 14 12 | | | 14 12 | 13 Balance | MAY 31 1951 | 8211 | | | | | | | | 2 61 | | |
| 14 | | | 103 | | | | | | | | 20 78 | 46 | | 21 24 | 14 PAID IN FULL | MAY 10 1951 | 6141 | | 21 24 | | | | | | | | |
| 15 | SOLD FOR TAXES | | 59 | | | | | | | | 11 90 | 26 | | 12 16 | 15 | | | | | | | | | | 12 16 | | |
| 16 | | | | | | | | | | | | | | | 16 | | | | | | | | | | | | |
| 17 | | | 114 | | | | | | | | 23 00 | 50 | | 23 50 | 17 PAID IN FULL | MAY 10 1951 | 6141 | | 23 50 | | | | | | | | |
| 18 | | | | | | | | | | | | | | | 18 | | | | | | | | | | | | |
| 19 | | | 22 | | | | | | | | 4 44 | 10 | | 4 54 | 19 PAID IN FULL | MAY 31 1951 | 10080 | | 4 54 | | | | | | | | |
| 20 | | | 48 | | | | | | | | 9 68 | | | 9 68 | 20 PAID IN FULL | MAY 31 1951 | 10066 | | 9 68 | | | | | | | | |
| | | H | 726 | | H 150 | 846 | | | | | | | | | | | | | | | | | | | | | |
| | | | 665 | | 150 | 795 | | | | | 28 56 | 348 | | 33 64 | | | | 17 14 | 23 30 | | 5 82 | | | | 28 18 | | |
| | | | 1391 | | 240 | 1641 | | | | | 52 01 | | | | | | | | | | | | | | | | |

# Assessment Roll and Tax List of Real Property in the Town of Pequot, Cass County, Minnesota, for Taxes for the Year 1950.



Form 5CD

| | | DESCRIPTION OF PROPERTY | | | | | | | | TRUE AND FULL VALUATIONS | | | | ASSESSED VALUATIONS | | | | | | | | | | | |
|---|---|---|---|---|---|---|---|---|---|---|---|---|---|---|---|---|---|---|---|---|---|---|---|---|---|
| | | | | | | | | | | | | | | RURAL | | | | ALL OTHER | | | | | | | |
| IN WHOSE NAME ASSESSED | TO WHOM TRANSFERRED | | SUBDIVISION | Sec. or Lot | Town or Block | Rng. | Number of Acres of Land | No. School District | Indicate Homestead Tax by Yes | Indicate Agricultural Tax by Yes | LAND Exclusive of Structures and Improvements | BUILDINGS and Other Structures | MACHINERY Permanently Attached to Real Estate | TOTAL True and Full Value | Homestead Up to $4,000 20% | Over $4,000 Non-Homestead 33⅓% | Homestead Up to $4,000 25% | Over $4,000 Non-Homestead 40% | MACHINERY Permanently Attached to Real Estate 33⅓% | TOTAL ASSESSED VALUE | Total Assessed Value as Equalized by the Board of Review | FINAL EQUALIZED VALUE |
| | | | | | | | Acres / Hdths | | | | Dollars | Dollars | Dollars | Dollars | Dollars | Dollars | Dollars | Dollars | Dollars | Dollars | Dollars | Dollars |
| James Eugene + Theresa Harrington | 1 | NE¼ of NE¼ | | 4 | 139 | 30 | 40 | | Yes | | 255 | | | 255 | 51 | | | | | 46 | 51 | |
| " " | 2 | NW¼ of NE¼ | | | | | 40 | | " | | 370 | 480 | | 850 | 170 | | | | | 147 | 170 | |
| Richard W. Carder | 3 | SW¼ of NE¼ | | | | | 40 | | " | | 260 | 475 | | 735 | 147 | | | | | 135 | 162 | |
| " " | 4 | SE¼ of NE¼ | | | | | 40 | | " | | 175 | | | 175 | 35 | | | | | 32 | 35 | |
| | 5 | | | | | | | | | | | | | | | | | | | | | |
| Albert F. + Edward C. Buchholz | 6 | NE¼ of NW¼ of S. 450' (See L. 492') | | | | | 32.66 | | " | | 380 | | | 380 | 76 | | | | | 69 | 76 | |
| George F. + Edith V. Kohl | 7 | NW¼ of NW¼ | | | | | 40 | | Yes | | 237 | 90 | | 327 | | 109 | | | | 97 | 109 | |
| " " | 8 | SW¼ of NW¼ | | | | | 40 | | " | | 215 | 76 | | 291 | | 97 | | | | 67 | 74 | |
| Albert F. + Edward C. Buchholz | 9 | SE¼ of NW¼ | | | | | 40 | | Yes | | 222 | | | 222 | | 74 | | | | 67 | 74 | |
| Eugene Harrington | 10 | S. 492' of S. 450' of NE¼ of NW¼ | | | | | 5 | | " | | 395 | 560 | | 955 | 191 | | | | | 165 | 191 | |
| Albert F. + Edward C. Buchholz | 11 | NE¼ of SW¼ | | | | | 40 | | " | | 360 | 465 | | 825 | 165 | | | | | 165 | 191 | |
| Ed Fleschner | 12 | NW¼ of SW¼ | | | | | 40 | | Yes | | 110 | 660 | | 770 | 154 | | | | | 130 | 154 | |
| Jay F. + Sadie C. Annis | 13 | SW¼ of SW¼ | | | | | 40 | | " | | 100 | 550 | | 650 | 130 | | | | | 130 | 154 | |
| Albert F. + Edward C. Buchholz | 14 | SE¼ of SW¼ | | | | | 40 | | Yes | | 90 | | | 90 | 18 | | | | | 18 | 21 | |
| | 15 | | | | | | | | | | 365 | | | 365 | 73 | | | | | 73 | 86 | |
| Richard W. Carder | 16 | NE¼ of SE¼ | | | | | 40 | | " | | 174 | | | 174 | | 58 | | | | 53 | 58 | |
| " " | 17 | NW¼ of SE¼ | | | | | 40 | | " | | 159 | | | 159 | | 53 | | | | 53 | 58 | |
| Richard W. + Ethelyn M. Carder | 18 | SW¼ of SE¼ | | | | | 40 | | " | | 174 | | | 174 | | 58 | | | | 53 | 58 | |
| Richard W. Carder | 19 | 32 acs. of SE¼ of SE¼ | | | | | 32 | | " | | 159 | | | 159 | | 53 | | | | 53 | 58 | |
| Elsworth D. Bundy | 20 | 8 acs. of SE¼ of SE¼ | | | | | 8 | | " | | 170 | | | 170 | 34 | | | | | 31 | 34 | |
| | | | | | | | | | | | 155 | | | 155 | 31 | | | | | 31 | 34 | |
| | | | | | | | | | | | 350 | | | 350 | 70 | | | | | 64 | 70 | |
| | | | | | | | | | | | 320 | | | 320 | 64 | | | | | 64 | 70 | |
| | | | | | | | | | | | 455 | | | 455 | 91 | | | | | 83 | 91 | |
| | | | | | | | | | | | 415 | | | 415 | 83 | | | | | 83 | 91 | |
| | | | | | | | | | | | 255 | 60 | | 315 | 63 | | | | | 56 | 63 | |
| | | | | | | | | | | | 280 | 50 | | 280 | 56 | | | | | 50 | 55 | |
| | | | | | | | | | | | 275 | | | 275 | 55 | | | | | | | |
| | | | | | | | | | | | 250 | | | 250 | 50 | | | | | 50 | 55 | |
| | | | | | | | | | | | 110 | 120 | | 230 | 46 | | | | | | | |
| | | | | | | | | | | | 100 | 100 | | 200 | 40 | | | | | 40 | 44 | |
| | | | | | | | | | | | 4745 | 2540 | | 7285 | 1278 | 289 | | | | 1891 | 1577 | |
| | | | | | | | | | | | 4979 | 2116 | | 6415 | 1121 | 270 | | | | | | |
| | | | | | | | 637.66 | | | | | | | | | | | | | | | |

| | | VALUATIONS BY SCHOOL DISTRICTS AS MODIFIED BY DEPARTMENT OF TAXATION | | | | | | | | | | | | | | | | | | | | | | | |
|---|---|---|---|---|---|---|---|---|---|---|---|---|---|---|---|---|---|---|---|---|---|---|---|---|---|
| SOLD FOR TAXES | | District No. 2 Rate 22.5 Mills | District No. 6 Rate 22.5 Mills | District No. ..... Rate ..... Mills | District No. ..... Rate ..... Mills | District No. ..... Rate ..... Mills | District No. ..... Rate ..... Mills | Tax including State Homestead ..... Mills | State Tax on Non-Homestead 4.5 Mills | SPECIAL TAXES | TOTAL TAXES | PAID | WHEN PAID | Number of Receipt | March Settlement 1951 | June Settlement 1951 | Penalty | November Settlement 1951 | Penalty | Collections to First Monday in January 1952 | Penalty | Delinquent on First Monday in January 1952 | Total Delinquent Tax and Penalty | REMARKS |
| | | Dollars | Dollars | Dollars | Dollars | Dollars | Dollars | $ cts. | $ cts. | $ cts. | $ cts. | | Month Day Year | | $ cts. | $ cts. | $ cts. | $ cts. | $ cts. | $ cts. | $ cts. | $ cts. | $ cts. | |
| | 1 | H 51 | | | | | | 1.02 | | | 1.02 | 2nd Half Paid | JUN 30 1951 | 987 | | .51 | | .51 | | | | | | |
| | 2 | H 170 | | | | | | 3.42 | | | 3.42 | 1st Half Paid / 2nd Half Paid | MAY 24 1951 / JUN 30 1951 | 1524 / 987 | | 1.71 | | 1.71 | | | | | | |
| | 3 | H 162 | | | | | | 3.24 | | | 3.24 | 1st Half Paid / 2nd Half Paid | MAY 24 1951 / OCT 11 1951 | 1524 / 12915 | | 1.62 | | 1.62 | | | | | | |
| | 4 | H 35 | | | | | | .70 | | | .70 | 1st Half Paid / 2nd Half Paid | APR 2 1951 / OCT 11 1951 | 4625 / 12915 | | .35 | | .35 | | | | | | |
| | 5 | | | | | | | | | | | | | | | | | | | | | | | |
| | 6 | H 76 | | | | | | 1.52 | | | 1.52 | 1st Half Paid | MAY 31 1951 | 10087 | | .76 | | | | | | 7.66 / 8.43 | |
| | 7 | 109 | | | | | | 2.18 | .48 | | 2.66 | PAID IN FULL | OCT 10 1951 | 12915 | | | | 2.66 | .27 | | | | | |
| | 8 | 74 | | | | | | 1.48 | .32 | | 1.80 | PAID IN FULL | OCT 10 1951 | 12915 | | | | 1.80 | | | | | | |
| | 9 | H 191 | | | | | | 3.82 | | | 3.82 | 1st Half Paid | MAY 31 1951 | 10087 | | 1.91 | | | | | | 19.26 / ~~21.19~~ (Paid) | |
| | 10 | H 154 | | | | | | 3.08 | | | 3.08 | PAID IN FULL | MAY 24 1951 | 7522 | | 3.08 | | | | | | | | |
| | 11 | H 80 | | | | | | 1.60 | | | 1.60 | Paid Paid | MAY 31 1951 | 10087 | | .80 | | | | | | 6.40 / 7.04 | |
| SOLD FOR TAXES | 12 | 58 | | | | | | 1.16 | .26 | | 1.42 | | | | | | | | | | | 11.96 | |
| | 13 | 58 | | | | | | 1.16 | .26 ✓ | | 1.42 | PAID IN FULL | MAY 8 1951 | 5979 | | 11.96 | | | | | | | | |
| | 14 | H 34 | | | | | | .68 | | | .68 | 1st Half Paid | MAY 31 1951 | 10087 | | .34 | | | | | | 3.43 / 3.77 | |
| | 15 | | | | | | | | | | | | | | | | | | | | | | | |
| | 16 | H 70 | | | | | | 1.40 | | | 1.40 | 2nd Half Paid / 1st Half Paid | OCT 11 1951 / APR 2 1951 | 12915 / 4625 | | .70 | | .70 | | | | | | |
| | 17 | H 91 | | | | | | 1.82 | | | 1.82 | 2nd Half Paid / 1st Half Paid | OCT 11 1951 / APR 2 1951 | 12915 / 4625 | | .91 | | .91 | | | | | | |
| | 18 | H 63 | | | | | | 1.26 | | | 1.26 | 2nd Half Paid / 1st Half Paid | OCT 11 1951 / APR 2 1951 | 12915 / 4625 | | .63 | | .63 | | | | | | |
| | 19 | H 55 | | | | | | 1.10 | | | 1.10 | 2nd Half Paid / 1st Half Paid | OCT 11 1951 / APR 2 1951 | 12915 / 4625 | | .55 | | .55 | | | | | | |
| SOLD FOR TAXES | 20 | H 46 | | | | | | .92 | | | .92 | PAID IN FULL | JUL 7 1951 | | | | | .92 | .19 | | | | | |
| | | | | | | | | 31.06 | .1.32 | | 31.31 | | | | | 15.31 | | 17.27 | | | | 44.80 | | |

Cut Here — Detach Here — Keep This Stub — Do Not Tear Off — Present Receipt When Paid

# Assessment Roll and Tax List of Real Property in the Town of Powers, Cass County, Minnesota, for Taxes for the Year 1950.



Form 5CD · BILLER-BLAKE BISMARCK, MINNEAPOLIS

| | | DESCRIPTION OF PROPERTY | | | | | | | | TRUE AND FULL VALUATIONS | | | | ASSESSED VALUATIONS | | | | | | | | | | | | | | | | | | | | | | | | | |
|---|---|---|---|---|---|---|---|---|---|---|---|---|---|---|---|---|---|---|---|---|---|---|---|---|---|---|---|---|---|---|---|---|---|---|---|---|---|---|---|
| | | | | | | | | | | | | | | | | RURAL | | | | ALL OTHER | | | | | | | | | | | | | | | | | | | |
| | | | | | | | | | | | | | | | | | | | | | | | | | | | | | | | | | | | | | | | |
| | | | | | | | | | | | | | | | | | | | | | | | | | | | | | | | | | | | | | | | |
| IN WHOSE NAME ASSESSED | TO WHOM TRANSFERRED | | SUBDIVISION | Sec. or Lot | Town of Block | Rng. | Number of Acres of Land | | | LAND Exclusive of Structures Other Than Improvements | BUILDINGS and Other Structures | MACHINERY Permanently Attached to Real Estate | TOTAL True and Full Value | Homestead Up to $4,000 20% | Over $4,000 and Non-Homestead 33⅓% | Homestead Up to $4,000 25% | Over $4,000 and Non-Homestead 40% | MACHINERY Permanently Attached to Real Estate 33⅓% | TOTAL ASSESSED VALUE | Total Assessed Value as Equalized by the Board of Review | FINAL EQUALIZED VALUE |
| | | | | | | | Acres | 100ths | | Dollars | Dollars | Dollars | Dollars | Dollars | Dollars | Dollars | Dollars | Dollars | Dollars | Dollars | Dollars |
| Chris H. & Milla J. Hanson | | 1 | NE¼ of NE¼ | 5 | 137 | 30 | 38 | 88 | Gen | 315 | | | 315 | 63 | | | | | 63 | 63 | |
| John M. & Evelyn V. Rohr | | 2 | W½ of NW¼ of NE¼ less the N. 417.4' of W. 208.7' that part lying E. of Hwy # 371 | | | | 18 | | " | 285 | | | 285 | 57 | | | | | 57 | 63 | |
| Geo. E. Kahl | | 3 | SW¼ of NE¼ W. of Hwy # 371 | | | | 3 | | | 135 | | | 135 | | 45 | | | | 45 | 45 | |
| Chris H. & Milla J. Hanson | | 4 | SE¼ of NE¼ | | | | 40 | | " | 123 | | | 123 | | 41 | | | | 41 | 45 | |
| " " " | | 5 | W½ of NE¼ E. of Hwy # 371 | | | | 37 | | " | 8 | | | 8 | 6 | | | | | 6 | 6 | |
| Ed Stavich | | 6 | NE¼ of NW¼ | | | | 40 | | " | 25 | | | 25 | 5 | | | | | 5 | 6 | |
| State of Minnesota | | 7 | NW¼ of NW¼ | | | | | | | 550 | 470 | | 820 | 164 | | | | | 164 | 164 | |
| State of Minnesota | | 8 | SW¼ of NW¼ | | | | | | | 330 | 390 | | 710 | 142 | | | | | 142 | 164 | |
| Geo Kahl | | 9 | SE¼ of NW¼ | | | | 40 | | Gen | 175 | | | 175 | 35 | | | | | 35 | 35 | |
| Harold E. Simmons | | 10 | E½ of NW¼ of NE¼ | | | | 20 | | " | 160 | | | 160 | 32 | | | | | 32 | 35 | |
| Geo. E. Kahl | | 11 | NE¼ of SW¼ | | | | 40 | | " | 117 | | | 117 | | 39 | | | | 39 | 43 | |
| Northwestern Lumber Co. | | 12 | NW¼ of SW¼ | | | | | | | 170 | 540 | | 710 | 142 | | | | | 142 | 142 | |
| Lawrence & Martha S. Vincent | | 13 | SW¼ of SW¼ | | | | 40 | | Gen | 155 | 450 | | 605 | 121 | | | | | 121 | 142 | |
| " " " | | 14 | SE¼ of SW¼ | | | | 40 | | " | 150 | 60 | | 210 | 42 | | | | | 42 | 46 | |
| Harry & Fern Larman | | 15 | N. 417.4' of W. 208.7' of that part lying E. of Hwy # 371 of W½ of NW¼ of NE¼ | | | | 2 | | " | 135 | 50 | | 185 | 37 | | | | | 37 | 42 | |
| Minnie Stolsmo | | 16 | NE¼ of SE¼ | | | | 40 | | " | 235 | | | 235 | 47 | | | | | 47 | 51 | |
| " " " | | 17 | NW¼ of SE¼ | | | | 40 | | " | 230 | | | 230 | 46 | | | | | 46 | 51 | |
| " " " | | 18 | SW¼ of SE¼ | | | | 40 | | " | Exempt - Rel. Property | | | | | | | | | | | |
| " " " | | 19 | SE¼ of SE¼ | | | | 40 | | " | 175 | | | 175 | 35 | | | | | 35 | | |
| | | 20 | | | | | | | | 160 | | | 160 | 32 | | | | | 32 | 35 | |
| | | | | | | | | | | 130 | 370 | | 500 | 100 | | | | | 100 | 110 | |
| | | | | | | | | | | 335 | 475 | | 810 | 162 | | | | | 162 | 166 | |
| | | | | | | | | | | 35 | 1470 | | 1505 | 301 | | | | | 301 | | |
| | | | | | | | | | | 30 | 1225 | | 1255 | 251 | | | | | 251 | 301 | |
| | | | | | | | | | | 415 | 420 | | 835 | 167 | | | | | 167 | | |
| | | | | | | | | | | 375 | 350 | | 725 | 145 | | | | | 145 | 167 | |
| | | | | | | | | | | 415 | | | 415 | 83 | | | | | 83 | | |
| | | | | | | | | | | 375 | | | 375 | 75 | | | | | 75 | 83 | |
| | | | | | | | | | | 350 | | | 350 | 70 | | | | | 70 | | |
| | | | | | | | | | | 320 | | | 320 | 64 | | | | | 64 | 70 | |
| | | | | | | | | | | 435 | | | 435 | 87 | | | | | 87 | | |
| | | | | | | | | | | 395 | | | 395 | 79 | | | | | 79 | 87 | |
| | | | | | | | | | | | | | | | | | | | | | |
| | | | | | | | 518 | 88 | | 3794 | 3530 | | 7324 | 1412 | 88 | | | | | | |
| | | | | | | | | | | 3460 | 2740 | | 6380 | 1228 | 80 | | | | 1308 | 1500 | |

| | SOLD FOR TAXES | VALUATIONS BY SCHOOL DISTRICTS AS EQUALIZED BY DEPARTMENT OF TAXATION | | | | | | Tax including State Homestead | State Tax on Non-Homestead | SPECIAL TAXES | TOTAL TAXES | | PAID | WHEN PAID | Number of Receipt | March Settlement 1951 | June Settlement 1951 | Penalty | November Settlement 1951 | Penalty | Collections to First Monday in January 1952 | Penalty | Delinquent as First Monday in January 1952 | Total Delinquent Tax and Penalty | REMARKS |
|---|---|---|---|---|---|---|---|---|---|---|---|---|---|---|---|---|---|---|---|---|---|---|---|---|---|
| | | District No. ..... Rate ..... Mills | District No. 2a Rate 50.7 Mills | District No. ..... Rate ..... Mills | District No. ..... Rate ..... Mills | District No. ..... Rate ..... Mills | District No. ..... Rate ..... Mills | | 4½ Mills | | | | | Month Day Year | | | | | | | | | | | |
| | | Dollars | Dollars | Dollars | Dollars | Dollars | Dollars | $ cts. | | $ cts. | $ cts. | | | | | | | | | | | | | | |
| 1 | | | H 63 | | | | | 12 70 | | | 12 70 | 1 | 2nd Half Paid 1st Half Paid | OCT 31 1951 MAY 31 1951 | 14964 16827 | | 6 35 | | 6 35 | | | | | | |
| 2 | | | 45 | | | | | 9 08 | 20 | | 9 28 | 2 | PAID IN FULL | MAY 31 1951 | 15123 | | 9 28 | | | | | | | | |
| 3 | | | H 6 | | | | | 1 22 | | | 1 22 | 3 | PAID IN FULL | OCT 10 1951 | 12715 | | | | 1 22 | 14 | | | | | |
| 4 | | | H 164 | | | | | 33 08 | | | 33 08 | 4 | 2nd Half Paid 1st Half Paid | OCT 31 1951 MAY 31 1951 | 14964 16827 | | 16 54 | | 16 54 | | | | | | |
| 5 | | | H 35 | | | | | 7 06 | | | 7 06 | 5 | 2nd Half Paid 1st Half Paid | OCT 31 1951 MAY 31 1951 | 14964 16827 | | 3 53 | | 3 53 | | | | | | |
| 6 | SOLD FOR TAXES | | 43 | | | | | 8 68 | 18 | | 8 86 | 6 | | | | | | | | | | | | 8 86 | 9 75 |
| 7 | | | | | | | | | | | | 7 | | | | | | | | | | | | | |
| 8 | | | | | | | | | | | | 8 | | | | | | | | | | | | | |
| 9 | | | H 142 | | | | | 28 64 | | | 28 64 | 9 | PAID IN FULL | OCT 10 1951 | 12715 | | | | 28 64 | 1 40 | | | | | |
| 10 | | | H 42 | | | | | 8 48 | | | 8 48 | 10 | PAID IN FULL | SEP 18 1951 | 1658 | | | | 8 48 | 25 | | | | | |
| 11 | | | H 51 | | | | | 10 28 | | | 10 28 | 11 | PAID IN FULL | OCT 10 1951 | 12715 | | | | 10 28 | 56 | | | | | |
| 12 | | | | | | | | | | | | 12 | | | | | | | | | | | | | |
| 13 | | | H 35 | | | | | 7 06 | | | 7 06 | 13 | PAID IN FULL | MAY 31 1951 | 7713 | | 7 06 | | | | | | | | |
| 14 | | | H 166 | | | | | 33 48 | | | 33 48 | 14 | PAID IN FULL | MAY 31 1951 | 7713 | | 33 48 | | | | | | | | |
| 15 | | | H 301 | | | | | 60 70 | | | 60 70 | 15 | PAID IN FULL | JAN 30 1951 | 648 | 60 70 | | | | | | | | | |
| 16 | | | H 167 | | | | | 33 68 | | | 33 68 | 16 | 1st Half Paid | MAY 16 1951 | 6842 | | 16 84 | | | | | | | 16 84 | 17 42 |
| 17 | | | H 83 | | | | | 16 74 | | | 16 74 | 17 | 1st Half Paid | MAY 16 1951 | 6842 | | 8 37 | | | | | | | 8 37 | 9 21 |
| 18 | | | H 70 | | | | | 14 12 | | | 14 12 | 18 | 1st Half Paid | MAY 16 1951 | 6842 | | 7 06 | | | | | | | 7 06 | 7 77 |
| 19 | | | H 87 | | | | | 17 54 | | | 17 54 | 19 | 1st Half Paid | MAY 16 1951 | 6842 | | 8 77 | | | | | | | 8 77 | 9 65 |
| 20 | | | | | | | | | | | | 20 | | | | | | | | | | | | | |
| | | | 1412 88 1500 | | | | | 30 54 | 38 | | 30 92 | | | | | 66 78 | 117 28 | | 75 04 | | | | | 49 90 | |

# Assessment Roll and Tax List of Real Property in the Town of Pomeroy, Cass County, Minnesota, for Taxes for the Year 1950.



Form 3CD

| | In Whose Name Assessed | To Whom Transferred | Description of Property: Subdivision | Sec. or Lot | Town or Block | Rng. | Number of Acres of Land: Acres | Tenths | No. School District | Indicate Homestead Tax or No | Indicate Agricultural Tax or No | True and Full Valuations: Land Exclusive of Structures and Improvements (+10%) | Buildings and Other Structures (+20%) | Machinery Permanently Attached to Real Estate | Total True and Full Value | Assessed Valuations: Rural: Homestead Up to $4,000 20% | Rural: Over $4,000 and Non-Homestead 33⅓% | All Other: Homestead Up to $4,000 25% | All Other: Over $4,000 and Non-Homestead 40% | Machinery Permanently Attached to Real Estate 33⅓% | Total Assessed Value | Total Assessed Value as Equalized by the Board of Review | Final Equalized Value |
|---|---|---|---|---|---|---|---|---|---|---|---|---|---|---|---|---|---|---|---|---|---|---|---|
| | | | | | | | | | | | | Dollars | Dollars | Dollars | Dollars | Dollars | Dollars | Dollars | Dollars | Dollars | Dollars | Dollars | Dollars |
| 1 | State of Minnesota | | ~~NE¼ of NE¼~~ Lot 1 | 6 | 139 | 30 | | | Cu | | | | | | | | | | | | | | |
| 2 | State of Minnesota | | NW¼ of NE¼ | | | | | | | | | | | | | | | | | | | | |
| 3 | State of Minnesota | | SW¼ of NE¼ | | | | | | | | | | | | | | | | | | | | |
| 4 | State of Minnesota | | SE¼ of NE¼ | | | | | | | | | | | | | | | | | | | | |
| 5 | | | | | | | | | | | | | | | | | | | | | | | |
| 6 | State of Minnesota | | NE¼ of NW¼ | | | | | | | | | | | | | | | | | | | | |
| 7 | State of Minnesota | | NW¼ of NW¼ | | | | | | | | | | | | | | | | | | | | |
| 8 | State of Minnesota | | SW¼ of NW¼ | | | | | | | | | | | | | | | | | | | | |
| 9 | State of Minnesota | | SE¼ of NW¼ | | | | | | | | | | | | | | | | | | | | |
| 10 | | | | | | | | | | | | | | | | | | | | | | | |
| 11 | Harvey E. Kannofsky | | NE¼ of SW¼ | | | | 40 | | Pin | | | 174 / 159 | | | 174 / 159 | | 58 / 53 | | | | 53 | 58 | |
| 12 | State of Minnesota | | NW¼ of SW¼ | | | | | | | | | | | | | | | | | | | | |
| 13 | State of Minnesota | | SW¼ of SW¼ | | | | | | | | | | | | | | | | | | | | |
| 14 | State of Minnesota | | SE¼ of SW¼ | | | | | | | | | | | | | | | | | | | | |
| 15 | | | | | | | | | | | | | | | | | | | | | | | |
| 16 | N. W. Lumber Co. | | NE¼ of SE¼ | | | | | | | Exempt - Ry. Property | | | | | | | | | | | | | |
| 17 | State of Minnesota | | NW¼ of SE¼ | | | | | | | | | | | | | | | | | | | | |
| 18 | State of Minnesota | | SW¼ of SE¼ | | | | | | | | | | | | | | | | | | | | |
| 19 | State of Minnesota | | SE¼ of SE¼ | | | | | | | | | | | | | | | | | | | | |
| 20 | | | | | | | | | | | | | | | | | | | | | | | |
| | | | | | | | 40 | | | | | 174 / 159 | | | 174 / 159 | | 58 / 53 | | | | 53 | 58 | |

| | Sold for Taxes | Valuations by School Districts as Equalized by Department of Taxation: District No. ..... Rate ..... Mills | District No. ..... Rate ..... Mills | District No. ..... Rate ..... Mills | District No. ..... Rate ..... Mills | District No. ..... Rate ..... Mills | District No. ..... Rate ..... Mills | Tax including State Homestead ..... Mills | State Tax on Non-Homestead 4.4 Mills | Special Taxes | Total Taxes | | Paid | When Paid: Month | Day | Year | Number of Receipt | March Settlement 1931 | June Settlement 1931 | Penalty | November Settlement 1931 | Penalty | Collections to First Monday in January 1932 | Penalty | Delinquent on First Monday in January 1932 | Total Delinquent Tax and Penalty | Remarks |
|---|---|---|---|---|---|---|---|---|---|---|---|---|---|---|---|---|---|---|---|---|---|---|---|---|---|---|---|---|
| | | Dollars | Dollars | Dollars | Dollars | Dollars | Dollars | $ cts. | $ cts. | $ cts. | $ cts. | | | | | | | | $ cts. | $ cts. | $ cts. | $ cts. | $ cts. | $ cts. | $ cts. | $ cts. | $ cts. | |
| 1 | | | | | | | | | | | | 1 | | | | | | | | | | | | | | | | |
| 2 | | | | | | | | | | | | 2 | | | | | | | | | | | | | | | | |
| 3 | | | | | | | | | | | | 3 | | | | | | | | | | | | | | | | |
| 4 | | | | | | | | | | | | 4 | | | | | | | | | | | | | | | | |
| 5 | | | | | | | | | | | | 5 | | | | | | | | | | | | | | | | |
| 6 | | | | | | | | | | | | 6 | | | | | | | | | | | | | | | | |
| 7 | | | | | | | | | | | | 7 | | | | | | | | | | | | | | | | |
| 8 | | | | | | | | | | | | 8 | | | | | | | | | | | | | | | | |
| 9 | | | | | | | | | | | | 9 | | | | | | | | | | | | | | | | |
| 10 | | | | | | | | | | | | 10 | | | | | | | | | | | | | | | | |
| 11 | SOLD FOR TAXES | 58 | | | | | | 11.70 | 26 | | 11.96 | 11 | | | | | | | | | | | | | | 11.96 | | |
| 12 | | | | | | | | | | | | 12 | | | | | | | | | | | | | | | | |
| 13 | | | | | | | | | | | | 13 | | | | | | | | | | | | | | | | |
| 14 | | | | | | | | | | | | 14 | | | | | | | | | | | | | | | | |
| 15 | | | | | | | | | | | | 15 | | | | | | | | | | | | | | | | |
| 16 | | | | | | | | | | | | 16 | | | | | | | | | | | | | | | | |
| 17 | | | | | | | | | | | | 17 | | | | | | | | | | | | | | | | |
| 18 | | | | | | | | | | | | 18 | | | | | | | | | | | | | | | | |
| 19 | | | | | | | | | | | | 19 | | | | | | | | | | | | | | | | |
| 20 | | | | | | | | | | | | 20 | | | | | | | | | | | | | | | | |
| | | 58 | | | | | | 11.70 | 26 | | 11.96 | | | | | | | | | | | | | | | 11.96 | | |

# Assessment Roll and Tax List of Real Property in the Town of Powers, Cass County, Minnesota, for Taxes for the Year 1950.



Form 5CD.

| | | IN WHOSE NAME ASSESSED | TO WHOM TRANSFERRED | DESCRIPTION OF PROPERTY: SUBDIVISION | Sec. or Lot | Town or Block | Rng. | Number of Acres of Land: Acres | Bldgs. | Inc. School District | Inc. Homestead | Inc. Agricultural Value | TRUE AND FULL VALUATIONS: LAND Exclusive of Structures and Improvements (Dollars) | BUILDINGS and Other Structures (Dollars) | MACHINERY Permanently Attached to Real Estate (Dollars) | TOTAL True and Full Value (Dollars) | ASSESSED VALUATIONS: RURAL: Homestead Up to $4,000 20% (Dollars) | RURAL: Over $4,000 and Non-Homestead 33⅓% (Dollars) | ALL OTHER: Homestead Up to $4,000 25% (Dollars) | ALL OTHER: Over $4,000 and Non-Homestead 40% (Dollars) | MACHINERY Permanently Attached to Real Estate 33⅓% (Dollars) | TOTAL ASSESSED VALUE (Dollars) | Total Assessed Value as Equalized by the Board of Review (Dollars) | FINAL EQUALIZED VALUE (Dollars) |
|---|---|---|---|---|---|---|---|---|---|---|---|---|---|---|---|---|---|---|---|---|---|---|---|---|
| | | | | | | | | | | | | | 40% | 40% | | | | | | | | | | |
| 1 | | State of Minnesota | | ~~NE¼ of NE¼~~ Lot 10 | 7 | 139 | 30 | | | Cass | | | | | | | | | | | | | | | |
| 2 | | State of Minnesota | | ~~NW¼ of NW¼~~ Lot 9 | | | | | | | | | | | | | | | | | | | | |
| 3 | | | | ~~SW¼ of NE¼~~ | | | | | | | | | | | | | | | | | | | | |
| 4 | | | | SE¼ of NE¼ | | | | | | | | | | | | | | | | | | | | |
| 5 | | The Toll Corn Council Boy Scouts of America | | That portion of Lot 5 W. of Pkg. extending 100' N. of S. shore line of Lake Boeder | | | | 36.53 | | Cass | | | 66 | | | 66 | | 22 | | | | 20 | 22 | |
| 6 | | State of Minnesota | | NE¼ of NW¼ | | | | | | | | | 60 | | | 60 | | 20 | | | | | | |
| 7 | | State of Minnesota | | ~~NW¼ of NW¼~~ Lot 1 | | | | | | | | | | | | | | | | | | | | |
| 8 | | State of Minnesota | | ~~SW¼ of NW¼~~ Lot 2 | | | | | | | | | | | | | | | | | | | | |
| 9 | | State of Minnesota | | ~~SE¼ of NW¼~~ Lot 8 | | | | | | | | | | | | | | | | | | | | |
| 10 | | | | | | | | | | | | | | | | | | | | | | | | |
| 11 | | State of Minnesota | | ~~NE¼ of SW¼~~ Lot 7 | | | | | | | | | | | | | | | | | | | | |
| 12 | | State of Minnesota | | ~~NW¼ of SW¼~~ Lot 3 | | | | | | | | | | | | | | | | | | | | |
| 13 | | State of Minnesota | | ~~SW¼ of SW¼~~ Lot 4 | | | | | | | | | | | | | | | | | | | | |
| 14 | | State of Minnesota | | SE¼ of SW¼ | | | | | | | | | | | | | | | | | | | | |
| 15 | | The Toll Corn Council Boy Scouts of America | | That part of Lot 6 which lies E. of the Orgpk which runs from Beaver Lake to Lake Boeder to Pine Mountain Lake & Cypord | | | | 22.75 | | Cass | | | 108 | | | 108 | | 36 | | | | 133 | 36 | |
| 16 | | | | | | | | | | | | | 99 | | | 99 | | 33 | | | | | | |
| 17 | | Dr. Frank E. Foulk | | NE¼ of SE¼ Lot 6 less that part E. of Creek which runs from Beaver Lake to Lake Boeder to Pine Mountain Lake & Cypord | | | | 6.00 | | " | | | 66 | | | 66 | | 22 | | | | 20 | 22 | |
| 18 | | " " | | SW¼ of SE¼ | | | | 40 | | " | | | 60 | | | 60 | | 20 | | | | | | |
| 19 | | Morris E. & Lila L. Jaffke | | Lot 5 E. of Pkg. less Pkg. ~~SW¼ of SW¼~~ | | | | 2.22 | | Cass | | | 108 | | | 108 | | 36 | | | | 36 | 36 | |
| 20 | | Frank E. & Florence W. Foulk | | Lot 5 W. of Pkg. except that part extending 100' S. of the S. shoreline of Lake Boeder | | | | 1.50 | | Cass | | | 99 | | | 99 | | 33 | | | | 33 | 33 | |
| | | | | | | | | | | | | | 45 | 500 | | 545 | 108 | | | | | 90 | 108 | |
| | | | | | | | | | | | | | 35 | 415 | | 450 | 90 | | | | | 90 | 108 | |
| | | | | | | | | | | | | | 33 | | | 33 | | 11 | | | | | | |
| | | | | | | | | | | | | | 30 | | | 30 | | 10 | | | | 10 | 11 | |
| | | | | | | | | 10.00 | | | | | 421 | 500 | | 921 | 108 | 127 | | | | 216 | 235 | |
| | | | | | | | | | | | | | 383 | 415 | | 798 | 90 | 116 | | | | 206 | 235 | |

| | SOLD FOR TAXES | VALUATIONS BY SCHOOL DISTRICTS AS EQUALIZED BY DEPARTMENT OF TAXATION: District No. ..... Rate ..... Mills (Dollars) | District No. 60 Rate 49 261 Mills (Dollars) | District No. ..... Rate ..... Mills (Dollars) | District No. ..... Rate ..... Mills (Dollars) | District No. ..... Rate ..... Mills (Dollars) | District No. ..... Rate ..... Mills (Dollars) | Tax including State Homestead ..... Mills ($ cts.) | State Tax on Non-Homestead 4.4 Mills ($ cts.) | SPECIAL TAXES ($ cts.) | TOTAL TAXES ($ cts.) | | PAID | WHEN PAID: Month Day Year | Number of Receipt | March Settlement 1951 ($ cts.) | June Settlement 1951 ($ cts.) | Penalty ($ cts.) | November Settlement 1951 ($ cts.) | Penalty ($ cts.) | Collections to First Monday in January 1952 ($ cts.) | Penalty ($ cts.) | Delinquent on First Monday in January 1952 ($ cts.) | Total Delinquent Tax and Penalty ($ cts.) | REMARKS |
|---|---|---|---|---|---|---|---|---|---|---|---|---|---|---|---|---|---|---|---|---|---|---|---|---|
| 1 | | | | | | | | | | | | 1 | | | | | | | | | | | | |
| 2 | | | | | | | | | | | | 2 | | | | | | | | | | | | |
| 3 | | | | | | | | | | | | 3 | | | | | | | | | | | | |
| 4 | | | | | | | | | | | | 4 | | | | | | | | | | | | |
| 5 | | 27 | | | | | | 4.44 | 10 | | 4.54 | 5 | PAID IN FULL | MAY 23 1951 | 7462 | | 4.54 | | | | | | | |
| 6 | | | | | | | | | | | | 6 | | | | | | | | | | | | |
| 7 | | | | | | | | | | | | 7 | | | | | | | | | | | | |
| 8 | | | | | | | | | | | | 8 | | | | | | | | | | | | |
| 9 | | | | | | | | | | | | 9 | | | | | | | | | | | | |
| 10 | | | | | | | | | | | | 10 | | | | | | | | | | | | |
| 11 | | | | | | | | | | | | 11 | | | | | | | | | | | | |
| 12 | | | | | | | | | | | | 12 | | | | | | | | | | | | |
| 13 | | | | | | | | | | | | 13 | | | | | | | | | | | | |
| 14 | | | | | | | | | | | | 14 | | | | | | | | | | | | |
| 15 | | 36 | | | | | | 7.26 | 16 | | 7.42 | 15 | PAID IN FULL | MAY 23 1951 | 7462 | | 7.42 | | | | | | | |
| 16 | | | | | | | | | | | | 16 | 2nd Half Paid | OCT 9 1951 | 13580 | | | | | | | | | |
| 17 | | 22 | | | | | | 4.44 | 10 | | 4.54 | 17 | 1st Half Paid | APR 16 1951 | 4489 | | 227 | | 227 | | | | | |
| 18 | | | | | | | | | | | | | 2nd Half Paid | OCT 9 1951 | 13581 | | | | | | | | | |
| 19 | | 36 | | | | | | 7.26 | 16 | | 7.42 | 18 | 1st Half Paid | APR 16 1951 | 4489 | | 371 | | 371 | | | | | |
| | | | | | | | | | | | | | 2nd Half Paid | OCT 9 1951 | 13582 | | | | | | | | | |
| 20 | | 4 108 | | | | | | 21.78 | | | 21.78 | 19 | 1st Half Paid | MAY 31 1951 | 7484 | | 1089 | | 1089 | | | | | |
| | | | | | | | | | | | | | 2nd Half Paid | OCT 9 1951 | 13583 | | | | | | | | | |
| | | 11 | | | | | | 2.22 | 06 | | 2.28 | 20 | 1st Half Paid | APR 16 1951 | 4489 | | 114 | | 114 | | | | | |
| | | 108 | | | | | | | | | | | | | | | 2997 | | 1801 | | | | | |
| | | 127 | | | | | | | | | | | | | | | | | | | | | | |
| | | 235 | | | | | | 47.40 | 58 | | 47.98 | | | | | | | | | | | | | |

# Assessment Roll and Tax List of Real Property in the Town of Powers, Cass County, Minnesota, for Taxes for the Year 1950.



Form SCD

| | In Whose Name Assessed | To Whom Transferred | Description of Property: Subdivision | Sec. or Lot | Town or Block | Rng. | Number of Acres of Land (Acres) | (Mills) | No. School District | Indicates Agricultural Tax or No | Indicates Agricultural Tax or No | True and Full Valuations: Land Exclusive of Structures and Improvements (Dollars) | Buildings and Other Structures (Dollars) | Machinery Permanently Attached to Real Estate (Dollars) | Total True and Full Value (Dollars) | Assessed Valuations: Rural: Homestead Up to $4,000 20% (Dollars) | Rural: Over $4,000 and Non-Homestead 33⅓% (Dollars) | All Other: Homestead Up to $4,000 25% (Dollars) | All Other: Over $4,000 and Non-Homestead 40% (Dollars) | Machinery Permanently Attached to Real Estate 33⅓% (Dollars) | Total Assessed Value (Dollars) | Total Assessed Value as Equalized by the Board of Review (Dollars) | Final Equalized Value (Dollars) |
|---|---|---|---|---|---|---|---|---|---|---|---|---|---|---|---|---|---|---|---|---|---|---|---|
| 1 | E. W. Watt | | N½ of NE¼ less 265'x800'x ~~500'x~~ 544.5'x279.5' | 8 | 139 | 50 | 70 | | | Yes | Yes | 295 / 270 | | | 295 / 270 | 59 / 54 | | | | | 54 | 59 | |
| 2 | | | ~~NW¼ of NW¼~~ | | | | | | | | | | | | | | | | | | | | |
| 3 | State of Minnesota | | SW¼ of NW¼ | | | | | | | | | | | | | | | | | | | | |
| 4 | State of Minnesota | | SE¼ of NW¼ | | | | | | | | | | | | | | | | | | | | |
| 5 | State of Minnesota | | 265'x800'x800'x844.5'x279.5' of N½ of NE¼ | | | | | | | | | | | | | | | | | | | | |
| 6 | Marjorie G. Dumont | | NE¼ of NW¼ less N½ of N½ | | | | 30 | | | Yes | | 155 / 140 | | | 155 / 140 | 31 / 28 | | | | | 28 | 31 | |
| 7 | State of Minnesota | | NW¼ of NW¼ less Rg. | | | | | | | | | | | | | | | | | | | | |
| 8 | Walter & Dolores Karkula | | ~~SW¼ of NW¼~~ Lot 1 | | | | 33 | | | Yes | | 219 / 198 | | | 219 / 198 | | 73 / 66 | | | | 66 | 73 | |
| 9 | Marjorie G. Dumont | | SE¼ of NW¼ | | | | 40 | | | Yes | | 195 / 175 | | | 195 / 175 | 39 / 35 | | | | | 35 | 39 | |
| 10 | | | | | | | | | | | | | | | | | | | | | | | |
| 11 | Duane E. & Edith Enger | | NE¼ of SW¼ | | | | 40 | | | " | | 295 / 270 | | | 295 / 270 | 59 / 54 | | | | | 54 | 59 | |
| 12 | Walter Meyer | | ~~NW¼ of SW¼~~ Lot 2 | | | | 32.85 | | | Yes | | 277 / 264 | 30 / 24 | | 307 / 288 | | 107 / 96 | | | | 96 | 107 | |
| 13 | Lila L. & Moses E. Jaffke | | SW¼ of SW¼ | | | | 40 | | | Yes | | 358 / 320 | | | 358 / 320 | 70 / 64 | | | | | 64 | 70 | |
| 14 | Duane E. & Edith Enger | | SE¼ of SW¼ | | | | 40 | | | " | | 215 / 195 | 390 / 325 | | 605 / 520 | 121 / 104 | | | | | 104 | 121 | |
| 15 | Sigrid Ash | | N½ of N½ of NE¼ of NW¼ | | | | 10 | | | Yes | | 90 / 81 | | | 90 / 81 | | 30 / 27 | | | | 27 | 30 | |
| 16 | N. W. Geyer Co. | | NE¼ of SE¼ | | | | 40 | | | " | | 333 / 303 | | | 333 / 303 | | 111 / 101 | | | | 101 | 111 | |
| 17 | State of Minnesota | | NW¼ of SE¼ | | | | | | | | | | | | | | | | | | | | |
| 18 | Adella Penrose | | SW¼ of SE¼ | | | | 40 | | | " | | 333 / 303 | | | 333 / 303 | | 111 / 101 | | | | 101 | 111 | |
| 19 | " " | | SE¼ of SE¼ | | | | 39 | | | " | | 369 / 335 | 12 / 10 | | 381 / 345 | | 127 / 115 | | | | 115 | 127 | |
| 20 | | | | | | | | | | | | | | | | | | | | | | | |
| | | | | | | | 454.85 | | | | | 3140 / 2854 | 432 / 359 | | 3572 / 3213 | 379 / 339 | 569 / 506 | | | | 845 | 938 | |

| | Sold for Taxes | Valuations by School Districts as Equalized by Department of Taxation: District No. ..... Rate ..... Mills | District No. 2 Rate 27.1 Mills | District No. ..... Rate ..... Mills | District No. ..... Rate ..... Mills | District No. ..... Rate ..... Mills | District No. ..... Rate ..... Mills | Tax Including State Homestead ..... Mills | State Tax on Non-Homestead 44.0 Mills | Special Taxes | Total Taxes | | Paid | When Paid (Month Day Year) | Number of Receipt | March Settlement 1951 | June Settlement 1951 | Penalty | November Settlement 1951 | Penalty | Collections to First Monday in January 1952 | Penalty | Delinquent on First Monday in January 1952 | Total Delinquent Tax and Penalty | Remarks |
|---|---|---|---|---|---|---|---|---|---|---|---|---|---|---|---|---|---|---|---|---|---|---|---|---|---|
| 1 | SOLD FOR TAXES | | H 59 | | | | | 1190 | | | 1190 | 1 | 2nd Half Paid / 1st Half Paid | JAN 2 1952 / MAY 4 1951 | 7466 / 5929 | | 595 | | | | 595 | 47 | | | |
| 2 | | | | | | | | | | | | 2 | | | | | | | | | | | | | |
| 3 | | | | | | | | | | | | 3 | | | | | | | | | | | | | |
| 4 | | | | | | | | | | | | 4 | | | | | | | | | | | | | |
| 5 | | | | | | | | | | | | 5 | | | | | | | | | | | | | |
| 6 | | | H 31 | | | | | 626 | | | 626 | 6 | 2nd Half Paid / 1st Half Paid | JAN 2 1952 / MAY 4 1951 | 7466 / 5929 | | 313 | | | | 313 | 25 | | | |
| 7 | | | | | | | | | | | | 7 | | | | | | | | | | | | | |
| 8 | | | 73 | | | | 32 | 1472 | | | 1504 | 8 | PAID IN FULL | APR 30 1951 | 5959 | | 1504 | | | | | | | | |
| 9 | SOLD FOR TAXES | | H 39 | | | | | 786 | | | 786 | 9 | 2nd Half Paid / 1st Half Paid | JAN 2 1952 / MAY 4 1951 | 7466 / 5929 | | 393 | | | | 393 | 31 | | | |
| 10 | | | | | | | | | | | | 10 | | | | | | | | | | | | | |
| 11 | | | H 59 | | | | | 1190 | | | 1190 | 11 | | | | | | | | | | | | | 1190 / 1309 |
| 12 | | | 107 | | | | 48 | 2158 | | | 2206 | 12 | PAID IN FULL | MAY 4 1951 | 5892 | | 2206 | | | | | | | | |
| 13 | | | H 70 | | | | | 1412 | | | 1412 | 13 | 2nd Half Paid / 1st Half Paid | OCT 31 1951 / MAY 4 1951 | 7761 / 5892 | | 706 | | 706 | | | | | | |
| 14 | | | H 121 | | | | | 2440 | | | 2440 | 14 | | | | | | | | | | | | | 2440 / 2684 |
| 15 | | | 30 | | | | 14 | 606 | | | 620 | 15 | PAID IN FULL | APR 25 1951 | 5117 | | 620 | | | | | | | | |
| 16 | | | 111 | | | | 48 | 2238 | | | 2286 | 16 | PAID IN FULL | MAY 8 1951 | 5952 | | 2286 | | | | | | | | |
| 17 | | | | | | | | | | | | 17 | | | | | | | | | | | | | |
| 18 | | | 111 | | | | 48 | 2238 | | | 2286 | 18 | Balance Paid / Fees Paid | OCT 22 1951 / MAR 31 1951 | 7517 / 6161 | | 2286 | | 2618 | | | | | | |
| 19 | | | 127 | | | | 56 | 2562 | | | 2618 | 19 | Balance Paid / Fees Paid | OCT 22 1951 / MAR 31 1951 | 7517 / 6161 | | | | | | | | | | |
| 20 | | | | | | | | | | | | 20 | | | | | | | | | | | | | |
| | | | 379 / 559 / 938 | | | | 246 | 18918 | | | 19164 | | | | | | 10949 | | 3324 | | 1301 | | 3630 | | |

# Assessment Roll and Tax List of Real Property in the Town of Pequot, Cass County, Minnesota, for Taxes for the Year 1950.



Form SCD—Blue-lined bond, unbound

| | In whose name assessed | To whom transferred | Description of property: Subdivision | Sec. or Lot | Town or Block | Rng. | Number of Acres of Land: Acres | 100ths | No. School District | Indicate Homestead Tax or No | True and Full Valuations: Land Exclusive of Structures and Improvements | Buildings and Other Structures | Machinery Permanently Attached to Real Estate | Total True and Full Value | Assessed Valuations: Rural: Homestead Up to $4,000 20% | Rural: Over $4,000 and Non-Homestead 33⅓% | All Other: Homestead Up to $4,000 25% | All Other: Over $4,000 and Non-Homestead 40% | Machinery Permanently Attached to Real Estate 33⅓% | Total Assessed Value | Total Assessed Value as Equalized by Board of Tax Assessors Review | Final Equalized Value |
|---|---|---|---|---|---|---|---|---|---|---|---|---|---|---|---|---|---|---|---|---|---|---|
| | | | | | | | | | | | Dollars | Dollars | Dollars | Dollars | Dollars | Dollars | Dollars | Dollars | Dollars | Dollars | Dollars | Dollars |
| | Ralph P. Bundy | | NE¼ of NE¼ less E. 16 rds | 9 | 139 | 30 | 32 | | Tar | 7/a | 171 | | | 171 | | 57 | | | | | | |
| | Wm. H. Ralston | | NW¼ of NE¼ | | | | 40 | | " | | 156 | | | 156 | | 52 | | | | 52 | 57 | |
| | State of Minnesota | | SW¼ of NE¼ | | | | | | " | | 174 | | | 174 | | 58 | | | | | | |
| | | | | | | | | | | | 159 | | | 159 | | 53 | | | | 53 | 58 | |
| | Otto Haale | | SE¼ of NE¼ | | | | 40 | | " | | 222 | | | 222 | | 74 | | | | | | |
| | Chester C. & Agnes M. Cunney | | E. 16 rds. of NE¼ of NE¼ | | | | 8 | | " | | 201 | | | 201 | | 67 | | | | 67 | 74 | |
| | | | | | | | | | | | 90 | | | 90 | | 30 | | | | | | |
| | | | | | | | | | | | 81 | | | 81 | | 27 | | | | 27 | 30 | |
| | Wm. H. Ralston | | NE¼ of NW¼ | | | | 40 | | " | | 174 | | | 174 | | 58 | | | | | | |
| | | | | | | | | | | | 159 | | | 159 | | 53 | | | | 53 | 58 | |
| | William Russell | | NW¼ of NW¼ | | | | 40 | | Gpl | | 435 | 120 | | 555 | 110 | | | | | | | |
| | | | | | | | | | | | 390 | 100 | | 490 | 98 | | | | | 98 | 110 | |
| | Wm. F. Russell | | SW¼ of NW¼ | | | | 40 | | " | | 365 | | | 365 | 73 | | | | | | | |
| | | | | | | | | | | | 330 | | | 330 | 66 | | | | | 66 | 73 | |
| | Wm. & Lila Russell | | SE¼ of NW¼ | | | | 40 | | " | | 275 | | | 275 | 55 | | | | | | | |
| | | | | | | | | | | | 250 | | | 250 | 50 | | | | | 50 | 55 | |
| | | | | | | | | | | | | | | | | | | | | | | |
| | W. Lee Mack | | NE¼ of SW¼ | | | | 40 | | " | | 415 | | | 415 | 83 | | | | | | | |
| | | | | | | | | | | | 375 | | | 375 | 75 | | | | | 75 | 83 | |
| | " " | | NW¼ of SW¼ | | | | 40 | | " | | 450 | 450 | | 900 | 180 | | | | | | | |
| | (Ralph & Beulah Mathiner) | | | | | | | | | | 410 | 375 | | 785 | 157 | | | | | 157 | 180 | |
| | Ralph & Beulah Mathiner | | SW¼ of SW¼ | | | | 40 | | " | | 265 | 470 | | 735 | 147 | | | | | | | |
| | | | | | | | | | | | 230 | 400 | | 630 | 126 | | | | | 126 | 147 | |
| | Ralph Mathiner | | SE¼ of SW¼ | | | | 40 | | " | | 350 | | | 350 | 70 | | | | | | | |
| | | | | | | | | | | | 320 | | | 320 | 64 | | | | | 64 | 70 | |
| | | | | | | | | | | | | | | | | | | | | | | |
| | ~~Lafe Charles Steinbeck~~ Wm. Eric Hoffman & Lee Owens | | ~~NW¼ of SW¼~~ Lot 1 | | | | 50 | | " | | 220 | | | 220 | 44 | | | | | | | |
| | | | | | | | | | | | 200 | | | 200 | 40 | | | | | 40 | 44 | |
| | | | NW¼ of SE¼ | | | | 40 | | " | | 175 | | | 175 | 35 | | | | | | | |
| | | | | | | | | | | | 160 | | | 160 | 32 | | | | | 32 | 35 | |
| | | | ~~SW¼ of SW¼~~ Lot 2 | | | | 38 60 | | " | | 150 | | | 150 | 30 | | | | | | | |
| | State of Minnesota | | ~~SW¼ of SW¼~~ Lot 3 | | | | | | " | | 135 | | | 135 | 27 | | | | | 27 | 30 | |
| | | | | | | | | | | | | | | | | | | | | | | |
| | | | | | | | 568 60 | | | | 3916 | 1030 | | 4946 | 839 | 277 | | | | | | |
| | | | | | | | | | | | 3556 | 875 | | 4431 | 735 | 252 | | | | 987 | 1164 | |

Cass County, Minnesota, for Taxes for the Year 1950.

| | Sold for Taxes | Valuations by School Districts as Equalized by Department of Taxation: District No. ..... Rate ..... Mills | District No. ..... Rate ..... Mills | District No. ..... Rate ..... Mills | District No. ..... Rate ..... Mills | District No. ..... Rate ..... Mills | District No. ..... Rate ..... Mills | Tax including State Homestead ..... Mills | State Tax on Non-Homestead 4.4 Mills | Special Taxes | Total Taxes | | Paid | When Paid: Month | Day | Year | Number of Receipt | March Settlement 1951 | June Settlement 1951 | Penalty | November Settlement 1951 | Penalty | Collections to First Monday in January 1952 | Penalty | Delinquent on First Monday in January 1952 | Total Delinquent Tax and Penalty | Remarks |
|---|---|---|---|---|---|---|---|---|---|---|---|---|---|---|---|---|---|---|---|---|---|---|---|---|---|---|---|
| | | Dollars | Dollars | Dollars | Dollars | Dollars | Dollars | $ cts. | $ cts. | $ cts. | $ cts. | | | | | | | $ cts. | $ cts. | $ cts. | $ cts. | $ cts. | $ cts. | $ cts. | $ cts. | $ cts. | |
| 1 | SOLD FOR TAXES | 57 | | | | | | 1150 | 26 | | 1176 | 1 | PAID IN FULL | JUL | 7 | 1951 | 11930 | | | | 1176 | 24 | | | | | |
| 2 | SOLD FOR TAXES | 58 | | | | | | 1170 | 26 | | 1196 | 2 | | | | | | | | | | | | | 1196 | | |
| 3 | | | | | | | | | | | | 3 | | | | | | | | | | | | | | | |
| 4 | | 74 | | | | | | 1492 | 32 | | 1524 | 4 | PAID IN FULL | MAY | 31 | 1951 | 10663 | | 1524 | | | | | | | | |
| 5 | | 30 | | | | | | 606 | 14 | | 620 | 5 | PAID IN FULL | JUL | 7 | 1951 | 11931 | | | | 620 | 12 | | | | | |
| 6 | SOLD FOR TAXES | 58 | | | | | | 1170 | 26 | | 1196 | 6 | | | | | | | | | | | | | 1196 | | |
| 7 | | H 110 | | | | | | 2218 | | | 2218 | 7 | 2nd Half Paid / 1st Half Paid | OCT / MAY | 30 / 31 | 1951 / 1951 | 13857 / 10725 | | 1109 | | 1109 | | | | | | |
| 8 | | H 73 | | | | | | 1472 | | | 1472 | 8 | 2nd Half Paid / 1st Half Paid | OCT / MAY | 30 / 31 | 1951 / 1951 | 13857 / 10725 | | 736 | | 736 | | | | | | |
| 9 | | H 55 | | | | | | 1110 | | | 1110 | 9 | 2nd Half Paid / 1st Half Paid | OCT / MAY | 30 / 31 | 1951 / 1951 | 13857 / 10725 | | 555 | | 555 | | | | | | |
| 10 | | | | | | | | | | | | 10 | | | | | | | | | | | | | | | |
| 11 | | H 83 | | | | | | 1674 | | | 1674 | 11 | Balance Paid / Part Paid | OCT / MAY | 15 / 31 | 1951 / 1951 | 13261 / 6825 | | 2658 | | 2658 | | | | | | |
| 12 | | H 180 | | | | | | 3630 | | | 3630 | 12 | Balance Paid / Part Paid | OCT / MAY | 15 / 31 | 1951 / 1951 | 13261 / 6825 | | | | | | | | | | |
| 13 | | H 147 | | | | | | 2964 | | | 2964 | 13 | 2nd Half Paid / 1st Half Paid | OCT / APR | 31 / 28 | 1951 / 1951 | 14872 / 5220 | | 1482 | | 1482 | | | | | | |
| 14 | | H 70 | | | | | | 1412 | | | 1412 | 14 | 2nd Half Paid / 1st Half Paid | OCT / APR | 31 / 28 | 1951 / 1951 | 14872 / 5220 | | 706 | | 706 | | | | | | |
| 15 | | | | | | | | | | | | 15 | | | | | | | | | | | | | | | |
| 16 | | H 44 | | | | | | 888 | | | 888 | 16 | PAID IN FULL | MAY | 31 | 1951 | 7714 | | 888 | | | | | | | | |
| 17 | | H 35 | | | | | | 706 | | | 706 | 17 | PAID IN FULL | MAY | 31 | 1951 | 7714 | | 706 | | | | | | | | |
| 18 | | H 30 | | | | | | 606 | | | 606 | 18 | PAID IN FULL | MAY | 31 | 1951 | 7714 | | 606 | | | | | | | | |
| 19 | | | | | | | | | | | | 19 | | | | | | | | | | | | | | | |
| 20 | | | | | | | | | | | | 20 | | | | | | | | | | | | | | | |
| | | 829 + 277 = 1164 | | | | | | 22268 | 124 | | 22392 | | | | | | | | 10266 | | 7054 | | | | 2392 | | |

# Assessment Roll and Tax List of Real Property in the Town of Bowne, Cass County, Minnesota, for Taxes for the Year 1950.



Form SCD

| | In Whose Name Assessed | To Whom Transferred | Description of Property: Subdivision | Sec. or Lot | Town or Block | Rng. | Number of Acres of Land: Acres | Mills | No. School District | Indicates Homestead in Its | Indicates Agricultural in Its | True and Full Valuations: Land Exclusive of Structures and Improvements | Buildings and Other Structures | Machinery Permanently Attached to Real Estate | Total True and Full Value | Assessed Valuations: Rural: Homestead Up to $4,000 20% | Rural: Other Over $4,000 Not Homestead 33⅓% | All Other: Homestead Up to $4,000 25% | All Other: Over $4,000 Not Homestead 40% | Machinery Permanently Attached to Real Estate 33⅓% | Total Assessed Value | Total Assessed Value as Equalized by the Board of Review | Final Equalized Value |
|---|---|---|---|---|---|---|---|---|---|---|---|---|---|---|---|---|---|---|---|---|---|---|---|
| | | | | | | | Acres | Mills | | | | Dollars | Dollars | Dollars | Dollars | Dollars | Dollars | Dollars | Dollars | Dollars | Dollars | Dollars | Dollars |
| 1 | Herbert R. & Nelle B. Craswell | | ~~NW¼ of NW¼~~ Lot 5 | 10 | 139 | 30 | 40 | 50 | 7 | | | 306 | | | 306 | | 102 | | | | | | |
| 2 | Richard B. & Esther M. Gillespie | | ~~NW¼ of NW¼~~ Lot 3 | | | | 32 | 15 | 7 | | | 279 | | | 279 | | 93 | | | | 93 | 102 | |
| 3 | Herbert R. & Nelle B. Craswell | | ~~SW¼ of NW¼~~ Lot 4 | | | | 39 | 99 | 7 | | | 249 | | | 249 | | 83 | | | | | | |
| | | | | | | | | | | | | 225 | | | 225 | | 75 | | | | 75 | 83 | |
| | | | | | | | | | | | | 261 | | | 261 | | 87 | | | | | | |
| 4 | | | SE¼ of NE¼ | | | | | | | | | 240 | | | 240 | | 80 | | | | 80 | 88 | |
| 5 | | | | | | | | | | | | | | | | | | | | | | | |
| 6 | Gunnar Johnson | | ~~NW¼ of NW¼~~ Lot 2 | | | | 30 | 85 | | | | 240 | 150 | | 390 | | 130 | | | | | | |
| 7 | Wm. J., Roy W. & Gertrude A. Curney | | ~~NW¼ of NW¼~~ Lot 1 | | | | 26 | | | | | 297 | 225 | | 342 | | 114 | | | | 114 | 126 | |
| | | | | | | | | | | | | 225 | 420 | | 645 | | 215 | | | | | | |
| | | | | | | | | | | | | 285 | 250 | | 535 | | 178 | | | | 178 | 196 | |
| 8 | Nauclure Land Co. | | ~~SW¼ of NW¼~~ Lot 11 | | | | 11 | 60 | | | | 93 | | | 93 | | 31 | | | | | | |
| | | | | | | | | | | | | 84 | | | 84 | | 28 | | | | 28 | 31 | |
| 9 | N. R. & Nelle B. Craswell | | ~~SW¼ of NW¼~~ Lot 6 | | | | 12 | 75 | | | | 117 | | | 117 | | 39 | | | | | | |
| | | | | | | | | | | | | 105 | | | 105 | | 35 | | | | 35 | 39 | |
| 10 | | | | | | | | | | | | | | | | | | | | | | | |
| 11 | Roy W. & Gertrude A. Curney & | | ~~NW¼ of SW¼~~ } Lot 10 | | | | 33 | 80 | | | | 261 | | | 261 | | 87 | | | | | | |
| 12 | Otto J. & Stella B. Paarlo | | ~~NW¼ of SW¼~~ } | | | | | | | | | 237 | | | 237 | | 79 | | | | 79 | 87 | |
| 13 | " " " | | ~~SW¼ of SW¼~~ Lot 9 | | | | 31 | 45 | | | | 261 | | | 261 | | 87 | | | | | | |
| | | | | | | | | | | | | 240 | | | 240 | | 80 | | | | 80 | 88 | |
| 14 | | | SE¼ of SW¼ | | | | | | | | | | | | | | | | | | | | |
| 15 | | | | | | | | | | | | | | | | | | | | | | | |
| 16 | State of Minnesota | | NE¼ of SE¼ | | | | | | | | | | | | | | | | | | | | |
| 17 | State of Minnesota | | ~~NW¼ of SW¼~~ Lot 7 | | | | | | | | | | | | | | | | | | | | |
| 18 | State of Minnesota | | ~~SW¼ of SW¼~~ Lot 8 | | | | | | | | | | | | | | | | | | | | |
| 19 | State of Minnesota | | SE¼ of SE¼ | | | | | | | | | | | | | | | | | | | | |
| 20 | | | | | | | | | | | | | | | | | | | | | | | |
| | | | | | | | 259 | 09 | | | | 2019 | 590 | | 2589 | | 863 | | | | 769 | 863 | |
| | | | | | | | | | | | | 1732 | 475 | | 2307 | | 769 | | | | | | |

Cass County, Minnesota, for Taxes for the Year 1950.

| | Sold for Taxes | Valuations by School Districts as Equalized by Department of Taxation: District No. ..... Rate ..... Mills | District No. ..... Rate ..... Mills | District No. ..... Rate ..... Mills | District No. ..... Rate ..... Mills | District No. ..... Rate ..... Mills | District No. ..... Rate ..... Mills | Tax including State Homestead ..... Mills | State Tax on Non-Homestead 6.4 Mills | Special Taxes | Total Taxes | Paid | When Paid: Month Day Year | Number of Receipt | March Settlement 1951 | June Settlement 1951 | Penalty | November Settlement 1951 | Penalty | Collections to First Monday in January 1952 | Penalty | Delinquent on First Monday in January 1952 | Penalty | Total Delinquent Tax and Penalty | Remarks |
|---|---|---|---|---|---|---|---|---|---|---|---|---|---|---|---|---|---|---|---|---|---|---|---|---|---|
| | | Dollars | Dollars | Dollars | Dollars | Dollars | Dollars | $ cts. | $ cts. | $ cts. | $ cts. | | | | $ cts. | $ cts. | $ cts. | $ cts. | $ cts. | $ cts. | $ cts. | $ cts. | $ cts. | $ cts. | |
| 1 | | 107 | | | | | | 2088 | 44 | | 2102 | 2nd Half Paid | OCT 31 1951 | 4836 | | 1051 | | 1051 | | | | | | | |
| | | | | | | | | | | | | ~~1st Half Paid~~ | MAY 2 1951 | 5611 | | | | | | | | | | | |
| 2 | SOLD FOR TAXES | 83 | | | | | | 1674 | 36 | | 1710 | | | | | | | | | | | 17.10 | | | |
| | | | | | | | | | | | | 2nd Half Paid | OCT 31 1951 | 4836 | | | | | | | | | | | |
| 3 | | 88 | | | | | | 1774 | 38 | | 1812 | ~~1st Half Paid~~ | MAY 2 1951 | 5611 | | 906 | | 906 | | | | | | | |
| 4 | | | | | | | | | | | | | | | | | | | | | | | | | |
| 5 | | | | | | | | | | | | | | | | | | | | | | | | | |
| 6 | | 130 | | | | | | 2622 | 58 | | 2680 | ~~1st Half Paid~~ | MAY 31 1951 | 10069 | | 1340 | | | | | | | | | |
| | | | | | | | | | | | | 2nd Half Paid | OCT 31 1951 | 4871 | | | | | | | | | | | |
| 7 | | 215 | | | | | | 4336 | 94 | | 4430 | 1st Half Paid | MAY 31 1951 | 10079 | | 2215 | | 2215 | | | | 134 of 1474 | | | |
| | | | | | | | | | | | | | | | | | | | | | | | | | |
| 8 | | 31 | | | | | | 626 | 14 | | 640 | PAID IN FULL | APR 10 1951 | 4443 | | 640 | | | | | | | | | |
| | | | | | | | | | | | | 2nd Half Paid | OCT 31 1951 | 4836 | | | | | | | | | | | |
| 9 | | 39 | | | | | | 786 | 18 | | 804 | ~~1st Half Paid~~ | MAY 2 1951 | 5611 | | 402 | | 402 | | | | | | | |
| 10 | | | | | | | | | | | | | | | | | | | | | | | | | |
| | | | | | | | | | | | | 2nd Half Paid | OCT 31 1951 | 4871 | | | | | | | | | | | |
| 11 | | 87 | | | | | | 1754 | 38 | | 1792 | 1st Half Paid | MAY 31 1951 | 10079 | | 896 | | 896 | | | | | | | |
| 12 | | | | | | | | | | | | | | | | | | | | | | | | | |
| | | | | | | | | | | | | 2nd Half Paid | OCT 31 1951 | 4871 | | | | | | | | | | | |
| 13 | | 88 | | | | | | 1774 | 38 | | 1812 | 1st Half Paid | MAY 31 1951 | 10079 | | 906 | | 906 | | | | | | | |
| 14 | | | | | | | | | | | | | | | | | | | | | | | | | |
| 15 | | | | | | | | | | | | | | | | | | | | | | | | | |
| 16 | | | | | | | | | | | | | | | | | | | | | | | | | |
| 17 | | | | | | | | | | | | | | | | | | | | | | | | | |
| 18 | | | | | | | | | | | | | | | | | | | | | | | | | |
| 19 | | | | | | | | | | | | | | | | | | | | | | | | | |
| 20 | | | | | | | | | | | | | | | | | | | | | | | | | |
| | | 868 | | | | | | 17404 | 378 | | 17782 | | | | | 8356 | | 6276 | | | | 3050 | | | |

# Assessment Roll and Tax List of Real Property in the Town of Pequot, Cass County, Minnesota, for Taxes for the Year 1950.



Form 5CD

| Line | In whose name assessed | To whom transferred | Description of property: Subdivision | Sec. or Lot | Town or Block | Rng. | Number of Acres of Land (Acres / Mills) | Indicate if land is used for Tax or No | Indicate if building is used for Tax or No | No. School District | True and Full Valuations: Land Exclusive of Structures and Improvements | Buildings and Other Structures | Machinery Permanently Attached to Real Estate | Total True and Full Value | Assessed Valuations: Rural: Homestead Up to $3,000 20% | Rural: Over $3,000 and Non-Homestead 33⅓% | All Other: Homestead Up to $4,000 25% | All Other: Over $4,000 and Non-Homestead 40% | Machinery Permanently Attached to Real Estate 33⅓% | Total Assessed Value as Equalized by the Board of Review | Final Equalized Value |
|---|---|---|---|---|---|---|---|---|---|---|---|---|---|---|---|---|---|---|---|---|---|
| | H.M. Shimmin | Lots 3 & 4 Lot 2 of Sec 24 Twp 139 Rge 30 Start at Sw cor of Lot 2 Sec 24 Twp 139 Rge 30 thence E along S line of Lots 3, 4 & 10 | | 11 | 139 | 30 | | | | | | | | | | | | | | | |
| 1 | State of Minnesota | | NE¼ of NE¼ | | | | | | | | | | | | | | | | | | |
| 2 | State of Minnesota | | NW¼ of NE¼ | | | | | | | | | | | | | | | | | | |
| 3 | State of Minnesota | | SW¼ of NE¼ | | | | | | | | | | | | | | | | | | |
| 4 | State of Minnesota | | SE¼ of NE¼ | | | | | | | | | | | | | | | | | | |
| 5 | George W. & Lillian B. Charles | | 1 ac. of Lot 2 | | | | 1 | No | | | 33 / 30 | | | 33 / 30 | | 11 / 10 | | | | 10 | 11 |
| 6 | Nana & Ella Lieber | | Lot 1 less 2 acres ~~N½ of NW¼~~ | | | | 25.25 | Yes | Yes | | 1150 / 375 | 300 / 780 | 250 / 651 (cabins) | 1700 / 1806 | 143 / 125 | 266 / 217 | | | | 342 | 403 |
| 7 | George W. & Lillian B. Charles | | 1 acre of Lot 2 ~~N½ of NW¼~~ | | | | 1 | No | | | 33 / 30 | | | 33 / 30 | | 11 / 10 | | | | 10 | 11 |
| 8 | Anna Gertrude La Fleur | | Lot 3 less Lot 1 & 1 acre Block 4 of Sunset Beach ~~N½ of NW¼ Section~~ ~~Commencing at the S corner of Lot 3 Block 4 of Sunset Beach thence N along the W line of said Lot 3 a distance of 200 feet thence E parallel with the S line of Lot 3 to the E line of said Lot 3 thence S along the E line of Lot 3 to the S line of Lot 3 thence W along the S line of Lot 3 to the point of beginning. Sec 24 Twp 139 Rge 30 Cass Co Minn~~ | | | | 22.71 | Yes | Yes | | 350 / 320 | 700 / 800 | | 1050 / 1120 | 264 / 224 | | | | | 224 | 262 |
| 9 | Wendell M. & Louise Berger | | ~~Lot 4 Block 4 Sunset Beach~~ | | | | 750 | " | | | 50 / 45 | | | 50 / 45 | 19 / 9 | | | | | 9 | 10 |
| 10 | Richard B. & Esther M. Gillespie | | 10 rds. X 24 rds. & 8 rds. X 10 rds. of Lot 1 | | | | 2 | | Yes | | 66 / 61 | 600 / 500 | | 666 / 561 | | 222 / 187 | | | | 187 | 222 |
| 11 | " " " | | ¼ ¼ NE¼ of NW¼ | | | | 40 | " | | | 183 / 165 | | | 183 / 165 | | 61 / 55 | | | | 65 | 61 |
| 12 | State of Minnesota | | NW¼ of SW¼ | | | | | | | | | | | | | | | | | | |
| 13 | State of Minnesota | | SW¼ of SW¼ | | | | | | | | | | | | | | | | | | |
| 14 | State of Minnesota | | SE¼ of SW¼ | | | | | | | | | | | | | | | | | | |
| 15 | Richard B. & Esther M. Gillespie | | 17' wide E & W. on the E end of Lot 2 to lake, about 400' | | | | 1 | " | | | 33 / 30 | | | 33 / 30 | | 11 / 10 | | | | 10 | 11 |
| 16 | State of Minnesota | | NE¼ of SE¼ | | | | | | | | | | | | | | | | | | |
| 17 | State of Minnesota | | NW¼ of SE¼ | | | | | | | | | | | | | | | | | | |
| 18 | State of Minnesota | | SW¼ of SE¼ | | | | | | | | | | | | | | | | | | |
| 19 | State of Minnesota | | SE¼ of SE¼ | | | | | | | | | | | | | | | | | | |
| 20 | Richard B. & Esther M. Gillespie | | W. 100' of S. 175' of that part of N. ⅔ of the ¼ line of Lot 2 | | | | 1.50 | " | | | 51 / 45 | | | 51 / 45 | | 17 / 15 | | | | 15 | 17 |
| | | | | | | | 101.96 | | | | 1214 / 1101 | 2640 / 2201 | | 3854 / 3302 | 415 / 358 | 593 / 504 | | | | 862 | 1008 |

Valuations by School Districts as Equalized by Department of Taxation

| Line | District No. ..... Rate ..... Mills Dollars | District No. ..... Rate ..... Mills Dollars | District No. ..... Rate ..... Mills Dollars | District No. 2 Rate 42.5 Mills Dollars | District No. ..... Rate ..... Mills Dollars | District No. ..... Rate ..... Mills Dollars | Sold for Taxes | Tax including State Homestead ..... Mills $ cts. | State Tax on Non-Homestead 4.14 ..... Mills $ cts. | Special Taxes $ cts. | Total Taxes $ cts. | Paid | When Paid (Month Day Year) | Number of Receipt | March Settlement 1951 $ cts. | June Settlement 1951 $ cts. | Penalty $ cts. | November Settlement 1951 $ cts. | Penalty $ cts. | Collections to First Monday in January 1952 $ cts. | Penalty $ cts. | Delinquent on First Monday in January 1952 $ cts. | Total Delinquent Tax and Penalty $ cts. | Remarks |
|---|---|---|---|---|---|---|---|---|---|---|---|---|---|---|---|---|---|---|---|---|---|---|---|---|
| 1 | | | | | | | | | | | | | | | | | | | | | | | | |
| 2 | | | | | | | | | | | | | | | | | | | | | | | | |
| 3 | | | | | | | | | | | | | | | | | | | | | | | | |
| 4 | | | | | | | | | | | | | | | | | | | | | | | | |
| 5 | | | 11 | | 238 | 06 | | 244 | | | | 2nd Half Paid | SEP 18 1951 | 12648 | | 122 | | 122 | | | | | | |
| 6 | | | H 143 / 260 | | 972 | 14 | | 1846 | | | | PAID IN FULL<br>2nd Half Paid | MAY 29 1951<br>SEP 18 1951 | 7932<br>12682 | | 1846<br>122 | | 122 | | | | | | |
| 7 | | | 11 | | 238 | 06 | | 244 | | | | PAID IN FULL | OCT 9 1951 | 14877 | | | | 5626 | 174 | | | | | |
| 8 | | | H 262 | | 5676 | | | 5676 | | | | PAID IN FULL | APR 25 1951 | 5716 | | 216 | | | | | | | | |
| 9 | | | H 10 | | 216 | | | 216 | | | | PAID IN FULL | MAY 31 1951 | 10277 | | 4905 | | | | | | | | |
| 10 | | | 222 | | 4810 | 98 | | 4908 | | | | PAID IN FULL | MAY 31 1951 | 10277 | | 1345 | | | | | | | | |
| 11 | | | 61 | | 1322 | 26 | | 1348 | | | | | | | | | | | | | | | | |
| 12 | | | | | | | | | | | | | | | | | | | | | | | | |
| 13 | | | | | | | | | | | | | | | | | | | | | | | | |
| 14 | | | | | | | | | | | | | | | | | | | | | | | | |
| 15 | | | 11 | | 238 | 06 | | 244 | | | | | | | | | | | | | | | 244 | 268 |
| 16 | | | | | | | | | | | | | | | | | | | | | | | | |
| 17 | | | | | | | | | | | | | | | | | | | | | | | | |
| 18 | | | | | | | | | | | | | | | | | | | | | | | | |
| 19 | | | | | | | | | | | | | | | | | | | | | | | | |
| 20 | | | 17 | | 368 | 08 | | 376 | | | | | | | | | | | | | | | 376 | H 14 |
| | | | 415 / 1214 / 1008 | | 21838 | 264 | | 22102 | | | | | | | | 15362 | | 5748 | | | | | 620 | |

Assessment Roll and Tax List of Real Property in the Town of Pequot, Cass County, Minnesota, for Taxes for the Year 1950.



Form 3CD

| | In Whose Name Assessed | To Whom Transferred | Description of Property: Subdivision | Sec. or Lot | Town or Block | Rng. | Number of Acres of Land: Acres | Mills | No. School District | Indicates Homestead Tax or No | Indicates Non-Homestead Tax or No | True and Full Valuations: Land Exclusive of Structures and Improvements (Dollars) | Buildings and Other Structures (Dollars) | Machinery Permanently Attached to Real Estate (Dollars) | Total True and Full Value (Dollars) | Assessed Valuations: Rural: Homestead Up to $4,000 20% (Dollars) | Rural: Over $4,000 and Non-Homestead 33⅓% (Dollars) | All Other: Homestead Up to $4,000 25% (Dollars) | All Other: Over $4,000 Non-Homestead 40% (Dollars) | Machinery Permanently Attached to Real Estate 33⅓% (Dollars) | Total Assessed Value (Dollars) | Total Assessed Value as Equalized by the Board of Review (Dollars) | Final Equalized Value (Dollars) |
|---|---|---|---|---|---|---|---|---|---|---|---|---|---|---|---|---|---|---|---|---|---|---|---|
| 1 | State of Minnesota | | NE¼ of NE¼ | 12 | 139 | 30 | | | | | | | | | | | | | | | | | |
| 2 | State of Minnesota | | NW¼ of NE¼ | | | | | | | | | | | | | | | | | | | | |
| 3 | State of Minnesota | | SW¼ of NE¼ | | | | | | | | | | | | | | | | | | | | |
| 4 | State of Minnesota | | SE¼ of NE¼ | | | | | | | | | | | | | | | | | | | | |
| 5 | | | | | | | | | | | | | | | | | | | | | | | |
| 6 | State of Minnesota | | NE¼ of NW¼ | | | | | | | | | | | | | | | | | | | | |
| 7 | State of Minnesota | | NW¼ of NW¼ | | | | | | | | | | | | | | | | | | | | |
| 8 | State of Minnesota | | SW¼ of NW¼ | | | | | | | | | | | | | | | | | | | | |
| 9 | State of Minnesota | | SE¼ of NW¼ | | | | | | | | | | | | | | | | | | | | |
| 10 | | | | | | | | | | | | | | | | | | | | | | | |
| 11 | State of Minnesota | | NE¼ of SW¼ | | | | | | | | | | | | | | | | | | | | |
| 12 | State of Minnesota | | NW¼ of SW¼ | | | | | | | | | | | | | | | | | | | | |
| 13 | State of Minnesota | | SW¼ of SW¼ | | | | | | | | | | | | | | | | | | | | |
| 14 | State of Minnesota | | SE¼ of SW¼ | | | | | | | | | | | | | | | | | | | | |
| 15 | | | | | | | | | | | | | | | | | | | | | | | |
| 16 | State of Minnesota | | NE¼ of SE¼ | | | | | | | | | | | | | | | | | | | | |
| 17 | State of Minnesota | | NW¼ of SE¼ | | | | | | | | | | | | | | | | | | | | |
| 18 | State of Minnesota | | SW¼ of SE¼ | | | | | | | | | | | | | | | | | | | | |
| 19 | State of Minnesota | | SE¼ of SE¼ | | | | | | | | | | | | | | | | | | | | |
| 20 | | | | | | | | | | | | | | | | | | | | | | | |

| | Sold for Taxes | Valuations by School Districts as Equalized by Department of Taxation: District No. ..... Rate ..... Mills (Dollars) | District No. ..... Rate ..... Mills (Dollars) | District No. ..... Rate ..... Mills (Dollars) | District No. ..... Rate ..... Mills (Dollars) | District No. ..... Rate ..... Mills (Dollars) | District No. ..... Rate ..... Mills (Dollars) | Tax including State Homestead ..... Mills ($ cts.) | State Tax on Non-Homestead ..... Mills ($ cts.) | Special Taxes ($ cts.) | Total Taxes ($ cts.) | Paid | When Paid: Month | Day | Year | Number of Receipt | March Settlement 1951 ($ cts.) | June Settlement 1951 ($ cts.) | Penalty ($ cts.) | November Settlement 1951 ($ cts.) | Penalty ($ cts.) | Collections to First Monday in January 1952 ($ cts.) | Penalty ($ cts.) | Delinquent on First Monday in January 1952 ($ cts.) | Total Delinquent Tax and Penalty ($ cts.) | Remarks |
|---|---|---|---|---|---|---|---|---|---|---|---|---|---|---|---|---|---|---|---|---|---|---|---|---|---|---|---|
| 1 | | | | | | | | | | | | | | | | | | | | | | | | | | | |
| 2 | | | | | | | | | | | | | | | | | | | | | | | | | | | |
| 3 | | | | | | | | | | | | | | | | | | | | | | | | | | | |
| 4 | | | | | | | | | | | | | | | | | | | | | | | | | | | |
| 5 | | | | | | | | | | | | | | | | | | | | | | | | | | | |
| 6 | | | | | | | | | | | | | | | | | | | | | | | | | | | |
| 7 | | | | | | | | | | | | | | | | | | | | | | | | | | | |
| 8 | | | | | | | | | | | | | | | | | | | | | | | | | | | |
| 9 | | | | | | | | | | | | | | | | | | | | | | | | | | | |
| 10 | | | | | | | | | | | | | | | | | | | | | | | | | | | |
| 11 | | | | | | | | | | | | | | | | | | | | | | | | | | | |
| 12 | | | | | | | | | | | | | | | | | | | | | | | | | | | |
| 13 | | | | | | | | | | | | | | | | | | | | | | | | | | | |
| 14 | | | | | | | | | | | | | | | | | | | | | | | | | | | |
| 15 | | | | | | | | | | | | | | | | | | | | | | | | | | | |
| 16 | | | | | | | | | | | | | | | | | | | | | | | | | | | |
| 17 | | | | | | | | | | | | | | | | | | | | | | | | | | | |
| 18 | | | | | | | | | | | | | | | | | | | | | | | | | | | |
| 19 | | | | | | | | | | | | | | | | | | | | | | | | | | | |
| 20 | | | | | | | | | | | | | | | | | | | | | | | | | | | |

Assessment Roll and Tax List of Real Property in the Town of Pequot, Cass County, Minnesota, for Taxes for the Year 1950.



Form 5CD. MILLER-BOYD PRINTING, MINNEAPOLIS

| | IN WHOSE NAME ASSESSED | TO WHOM TRANSFERRED | DESCRIPTION OF PROPERTY: SUBDIVISION | Sec. or Lot | Town or Block | Rng. | Number of Acres of Land: Acres | Mills | No. School District | Indicate Homestead In or Out | Indicate Homestead Tax or No | TRUE AND FULL VALUATIONS: LAND Exclusive of Structures and Improvements (+10%) | BUILDINGS and Other Structures (+20%) | MACHINERY Permanently Attached to Real Estate | TOTAL True and Full Value | ASSESSED VALUATIONS: RURAL Homestead Up to $4,000 20% | RURAL Over $4,000 and Non-Homestead 33⅓% | ALL OTHER Homestead Up to $4,000 25% | ALL OTHER Over $4,000 Homestead 40% | MACHINERY Permanently Attached to Real Estate 33⅓% | TOTAL ASSESSED VALUE | Total Assessed Value as Equalized by the Board of Review | FINAL EQUALIZED VALUE |
|---|---|---|---|---|---|---|---|---|---|---|---|---|---|---|---|---|---|---|---|---|---|---|---|
| | | | | | | | | | | | | Dollars | Dollars | Dollars | Dollars | Dollars | Dollars | Dollars | Dollars | Dollars | Dollars | Dollars | Dollars |
| 1 | State of Minnesota | | ~~NE¼ of NW¼~~ Lot 1 | 13 | 139 | 30 | | 4m | | | | | | | | | | | | | | | |
| 2 | | | ~~NW¼ of NE¼~~ | | | | | | | | | | | | | | | | | | | | |
| 3 | | | SW¼ of NE¼ | | | | | | | | | | | | | | | | | | | | |
| 4 | | | SE¼ of NE¼ | | | | | | | | | | | | | | | | | | | | |
| 5 | | | | | | | | | | | | | | | | | | | | | | | |
| 6 | State of Minnesota | | ~~NE¼ of NW¼~~ Lot 2 | | | | | | | | | | | | | | | | | | | | |
| 7 | State of Minnesota | | ~~NW¼ of NW¼~~ Lot 3 | | | | | | | | | | | | | | | | | | | | |
| 8 | | | SW¼ of NW¼ | | | | | | | | | | | | | | | | | | | | |
| 9 | | | SE¼ of NW¼ | | | | | | | | | | | | | | | | | | | | |
| 10 | | | | | | | | | | | | | | | | | | | | | | | |
| 11 | | | NE¼ of SW¼ | | | | | | | | | | | | | | | | | | | | |
| 12 | | | NW¼ of SW¼ | | | | | | | | | | | | | | | | | | | | |
| 13 | | | SW¼ of SW¼ | | | | | | | | | | | | | | | | | | | | |
| 14 | | | SE¼ of SW¼ | | | | | | | | | | | | | | | | | | | | |
| 15 | | | | | | | | | | | | | | | | | | | | | | | |
| 16 | Andrew Reuck | | ~~NE¼ of SE¼~~ Lot 5 | | | | 25 | 45 | | Jan 70 | | 170 | 270 | | 440 | 28 | 70 | | | | 100 | 118 | |
| 17 | Mabel E. Lee | | .8 ac. of Lot 4 ~~NW¼ of SE¼~~ | | | | 80 | | | Jan 70 | | 125 / 30 | 225 (alive) | | 350 / 30 | 25 / 8 | 75 / 11 | | | | 100 / 10 | 118 / 11 | |
| 18 | Judson La Moure Co. | | Lot 4 less .8 ac. ~~SW¼ of SE¼~~ | | | | 40 | 20 | | | | 441 / 40 | 210 / 176 | | 651 / 576 | | 217 / 192 | | | | 192 | 217 | |
| 19 | Andrew Reuck | | SE¼ of SE¼ | | | | 40 | | | Jan | | 470 / 400 | 670 / 475 | | 1140 / 875 | 282 / 175 | | | | | 175 | 202 | |
| 20 | | | | | | | | | | | | | | | | | | | | | | | |
| | | | | | | | 106 | 45 | | | | 1054 / 955 | 1050 / 876 | | 2104 / 1831 | 230 / 200 | 378 / 277 | | | | 477 | 548 | |

| | SOLD FOR TAXES | VALUATIONS BY SCHOOL DISTRICTS AS EQUALIZED BY DEPARTMENT OF TAXATION: District No.... Rate.... Mills | District No.... Rate.... Mills | District No.... Rate.... Mills | District No.... Rate.... Mills | District No.... Rate.... Mills | District No.... Rate.... Mills | Tax including State Homestead ....Mills | State Tax on Non-Homestead ....Mills | SPECIAL TAXES | TOTAL TAXES | PAID | WHEN PAID: Month Day Year | Number of Receipt | March Settlement 1951 | June Settlement 1951 | Penalty | November Settlement 1951 | Penalty | Collections to First Monday in January 1952 | Penalty | Delinquent on First Monday in January 1952 | Total Delinquent Tax and Penalty | REMARKS |
|---|---|---|---|---|---|---|---|---|---|---|---|---|---|---|---|---|---|---|---|---|---|---|---|---|
| | | Dollars | Dollars | Dollars | Dollars | Dollars | Dollars | $ cts. | $ cts. | $ cts. | $ cts. | | | | $ cts. | $ cts. | $ cts. | $ cts. | $ cts. | $ cts. | $ cts. | $ cts. | $ cts. | |
| 1 | | | | | | | | | | | | | | | | | | | | | | | | |
| 2 | | | | | | | | | | | | | | | | | | | | | | | | |
| 3 | | | | | | | | | | | | | | | | | | | | | | | | |
| 4 | | | | | | | | | | | | | | | | | | | | | | | | |
| 5 | | | | | | | | | | | | | | | | | | | | | | | | |
| 6 | | | | | | | | | | | | | | | | | | | | | | | | |
| 7 | | | | | | | | | | | | | | | | | | | | | | | | |
| 8 | | | | | | | | | | | | | | | | | | | | | | | | |
| 9 | | | | | | | | | | | | | | | | | | | | | | | | |
| 10 | | | | | | | | | | | | | | | | | | | | | | | | |
| 11 | | | | | | | | | | | | | | | | | | | | | | | | |
| 12 | | | | | | | | | | | | | | | | | | | | | | | | |
| 13 | | | | | | | | | | | | | | | | | | | | | | | | |
| 14 | | | | | | | | | | | | | | | | | | | | | | | | |
| 15 | | | | | | | | | | | | | | | | | | | | | | | | |
| 16 | | | | | | | | 26 56 | 4.3 | | 25 96 | PAID IN FULL | APR 24 1951 | 4679 | | 25 96 | | | | | | | | |
| 17 | | 11 | | | | | | 2 22 | .86 | | 2 28 | PAID IN FULL | APR 25 1951 | 5114 | | 2 28 | | | | | | | | |
| 18 | | 217 | | | | | | 43 76 | .96 | | 44 72 | PAID IN FULL | APR 25 1951 | 5114 | | 44 72 | | | | | | | | |
| 19 | | 202 | | | | | | 40 74 | | | 40 74 | PAID IN FULL | APR 24 1951 | 4679 | | 40 74 | | | | | | | | |
| 20 | | | | | | | | | | | | | | | | | | | | | | | | |
| | | 430 | | | | | | 86 72 / 25 56 | 1.42 | | 113 70 | | | | | 113 70 | | | | | | | | |

Assessment Roll and Tax List of Real Property in the Fourn of Pouvere, Cass County, Minnesota, for Taxes for the Year 1950.



Form 5CD

| | IN WHOSE NAME ASSESSED | TO WHOM TRANSFERRED | | DESCRIPTION OF PROPERTY: SUBDIVISION | Sec. or Lot | Town or Block | Rng. | Number of Acres of Land: Acres | Hdths | No. School District | Indicate Homestead Yes or No | Indicate Veteran Yes or No | TRUE AND FULL VALUATIONS: LAND Exclusive of Structures and Improvements (+ 15%) | BUILDINGS and Other Structures (+ 20%) | MACHINERY Permanently Attached to Real Estate | TOTAL True and Full Value | ASSESSED VALUATIONS: RURAL: Homestead Up to $4,000 20% | RURAL: Over $4,000 and Non-Homestead 33⅓% | ALL OTHER: Homestead Up to $4,000 25% | ALL OTHER: Over $4,000 and Non-Homestead 40% | MACHINERY Permanently Attached to Real Estate 33⅓% | TOTAL ASSESSED VALUE | Total Assessed Value as Equalized by the Board of Review | FINAL EQUALIZED VALUE | |
|---|---|---|---|---|---|---|---|---|---|---|---|---|---|---|---|---|---|---|---|---|---|---|---|---|---|
| | | | | | | | | | | | | | Dollars | Dollars | Dollars | Dollars | Dollars | Dollars | Dollars | Dollars | Dollars | Dollars | Dollars | Dollars | |
| | State of Minnesota | | 1 | ~~NE¼ of NW¼~~ Lot 1 | 14 | 139 | 30 | | | Un. | | | | | | | | | | | | | | | | 1 |
| | Walter G. Quist | | 2 | ~~NW¼ of NW¼~~ } Lot 2 | | | | 64 | 66 | | No | | 573 | 741 | | 1314 | | 438 | | | | | 219 | 438 | | 2 |
| | | | 3 | ~~SW¼ of NW¼~~ } | | | | | | | | | 526 | 611 | | 1137 | | 379 | | | | | | | | 3 |
| | | | 4 | SE¼ of NE¼ | | | | | | | | | | | | | | | | | | | | | 4 |
| | | | 5 | | | | | | | | | | | | | | | | | | | | | | 5 |
| | State of Minnesota | | 6 | NE¼ of NW¼ | | | | | | | | | | | | | | | | | | | | | 6 |
| | State of Minnesota | | 7 | NW¼ of NW¼ | | | | | | | | | | | | | | | | | | | | | 7 |
| | State of Minnesota | | 8 | SW¼ of NW¼ | | | | | | | | | | | | | | | | | | | | | 8 |
| | State of Minnesota | | 9 | SE¼ of NW¼ | | | | | | | | | | | | | | | | | | | | | 9 |
| | Lyguve M. & John H. Leef | | 10 | N. 20 rds. of Lot 3 | | | | 12 | 69 | | No | | 121 | 144 | | 265 | | 96 | | | | | 96 | 96 | 10 |
| | | | | | | | | | | | | | 130 | 117 | | 247 | | 83 | | | | | | | |
| | Albert & Grace H. Shelley | | 11 | S. 30 rds. of Lot 3 ~~NW¼ of NW¼~~ | | | | 15 | 31 | | " | | 165 | 270 | | 435 | | 145 | | | | | 145 | 145 | 11 |
| | | | | | | | | | | | | | 156 | 225 | | 375 | | 125 | | | | | | | |
| | State of Minnesota | | 12 | NW¼ of SW¼ | | | | | | | | | | | | | | | | | | | | | 12 |
| | Walter Holz | | 13 | ~~SW¼ of SW¼~~ Lot 5 | | | | 28 | 76 | | " | | 255 | 420 | | 675 | | 225 | | | | | 225 | 225 | 13 |
| | | | | | | | | | | | | | 202 | 356 | | 558 | | 194 | | | | | | | |
| | Roland W. & Lillian G. Kiebel | | 14 | ~~SE¼ of SW¼~~ Lot 4 | | | | 25 | 03 | | " | | 276 | 342 | | 618 | | 206 | | | | | 206 | 206 | 14 |
| | | | | | | | | | | | | | 356 | 174 | | 530 | | 178 | | | | | | | |
| | C. H. & Clair Lucas Leef | | 15 | N. 30 rds. of S. 60 rds. of Lot 3 | | | | 15 | 30 | | " | | 165 | 240 | | 405 | | 135 | | | | | 135 | 135 | 15 |
| | | | | | | | | | | | | | 151 | 200 | | 351 | | 117 | | | | | | | |
| | | | 16 | NE¼ of SE¼ | | | | | | | | | | | | | | | | | | | | | 16 |
| | | | 17 | NW¼ of SE¼ | | | | | | | | | | | | | | | | | | | | | 17 |
| | | | 18 | SW¼ of SE¼ | | | | | | | | | | | | | | | | | | | | | 18 |
| | | | 19 | SE¼ of SE¼ | | | | | | | | | | | | | | | | | | | | | 19 |
| | | | 20 | | | | | | | | | | | | | | | | | | | | | | 20 |
| | | | | | | | | 161 | 75 | | | | 1578 | 2137 | | 3715 | | 1245 | | | | | 1076 | 1245 | |
| | | | | | | | | | | | | | 1438 | 1795 | | 3228 | | 1076 | | | | | | | |

| | SOLD FOR TAXES | VALUATIONS BY SCHOOL DISTRICTS AS EQUALIZED BY DEPARTMENT OF TAXATION: District No. ..... Rate ..... Mills | District No. ..... Rate ..... Mills | District No. ..... Rate ..... Mills | District No. ..... Rate ..... Mills | District No. ..... Rate ..... Mills | District No. ..... Rate ..... Mills | Tax including State Homestead ..... Mills | State Tax on Non-Homestead 4.4 ..... Mills | SPECIAL TAXES | TOTAL TAXES | PAID | WHEN PAID Month Day Year | Number of Receipt | March Settlement 1951 | June Settlement 1951 | Penalty | November Settlement 1951 | Penalty | Collections to First Monday in January 1952 | Penalty | Delinquent on First Monday in January 1952 | Total Delinquent Tax and Penalty | REMARKS |
|---|---|---|---|---|---|---|---|---|---|---|---|---|---|---|---|---|---|---|---|---|---|---|---|---|
| | | Dollars | Dollars | Dollars | Dollars | Dollars | Dollars | $ cts. | $ cts. | $ cts. | $ cts. | | | | $ cts. | $ cts. | $ cts. | $ cts. | $ cts. | $ cts. | $ cts. | $ cts. | $ cts. | |
| 1 | | | | | | | | | | | | | | | | | | | | | | | | |
| 2 | | 438 | | | | | | 18 34 | 1 92 | | 20 26 | 2nd Half Paid | OCT 1 8 1951 | 12970 | | 4513 | | 4513 | | | | | | |
| | | | | | | | | | | | | 1st Half Paid | MAY 2 1951 | 5894 | | | | | | | | | | |
| 3 | | | | | | | | | | | | | | | | | | | | | | | | |
| 4 | | | | | | | | | | | | | | | | | | | | | | | | |
| 5 | | | | | | | | | | | | | | | | | | | | | | | | |
| 6 | | | | | | | | | | | | | | | | | | | | | | | | |
| 7 | | | | | | | | | | | | | | | | | | | | | | | | |
| 8 | | | | | | | | | | | | | | | | | | | | | | | | |
| 9 | | | | | | | | | | | | | | | | | | | | | | | | |
| 10 | | 96 | | | | | | 19 36 | 42 | | 19 78 | PAID IN FULL | APR 2 5 1951 | 5101 | | 1978 | | | | | | | | |
| 11 | | 145 | | | | | | 29 24 | 64 | | 29 88 | PAID IN FULL | APR 2 5 1951 | 5104 | | 2988 | | | | | | | | |
| 12 | | | | | | | | | | | | | | | | | | | | | | | | |
| 13 | | 225 | | | | | | 45 38 | 1 00 | | 46 38 | PAID IN FULL | MAY 2 2 1951 | 6960 | | 4638 | | | | | | | | |
| 14 | | 206 | | | | | | 41 54 | 90 | | 42 44 | 2nd Half Paid<br>1st Half Paid | OCT 2 2 1951<br>APR 2 5 1951 | 13372<br>5102 | | 2122 | | 2122 | | | | | | |
| 15 | | 135 | | | | | | 27 22 | 60 | | 27 82 | PAID IN FULL | APR 2 5 1951 | 5097 | | 2782 | | | | | | | | |
| 16 | | | | | | | | | | | | | | | | | | | | | | | | |
| 17 | | | | | | | | | | | | | | | | | | | | | | | | |
| 18 | | | | | | | | | | | | | | | | | | | | | | | | |
| 19 | | | | | | | | | | | | | | | | | | | | | | | | |
| 20 | | | | | | | | | | | | | | | | | | | | | | | | |
| | | 1245 | | | | | | 25 68 | 5 48 | | 25 656 | | | | | 19021 | | 6635 | | | | | | |

# Assessment Roll and Tax List of Real Property in the Town of Cowen, Cass County, Minnesota, for Taxes for the Year 1950.



FORM 5CD—MILLER-BATE PRINTERS, MINNEAPOLIS

| | In Whose Name Assessed | To Whom Transferred | Description of Property: Subdivision | Sec. or Lot | Town or Block | Reg. | Number of Acres of Land: Acres | Mills | No. School District | Individual Assessed Tax or No | Individual Assessed Tax or No | True and Full Valuations: Land Exclusive of Structures Improvements | Buildings and Other Structures | Machinery Permanently Attached to Real Estate | Total True and Full Value | Assessed Valuations: Rural: Homestead Up to $3,000 20% | Rural: Over $3,000 and Non-Homestead 33⅓% | All Other: Homestead Up to $4,000 25% | All Other: Over $4,000 and Non-Homestead 40% | Machinery Permanently Attached Real Estate 33⅓% | Total Assessed Value | Total Assessed Value as Equalized by the Board of Review | Final Equalized Value |
|---|---|---|---|---|---|---|---|---|---|---|---|---|---|---|---|---|---|---|---|---|---|---|---|
| | | | | | | | | | | | | Dollars | Dollars | Dollars | Dollars | Dollars | Dollars | Dollars | Dollars | Dollars | Dollars | Dollars | Dollars |
| 1 | A. J. Roberts + R. S. Thorpe | | NE¼ of NE¼ | 15 | 139 | 30 | 40 | | 4 | 4/20 | | 264 | | | 264 | | 88 | | | | | | 1812 |
| | " " " | | | | | | | | | | | 240 | | | 240 | | 80 | | | | 80 | 88 | |
| 2 | | | ~~NW¼ of NE¼~~ Lot 2 | | | | 38 70 | | | " | | 258 | | | 258 | | 86 | | | | | | 1772 |
| | | | | | | | | | | | | 234 | | | 234 | | 78 | | | | 78 | 86 | |
| 3 | State of Minnesota | | SW¼ of NE¼ | | | | | | | | | | | | | | | | | | | | |
| 4 | State of Minnesota | | SE¼ of NE¼ | | | | | | | | | | | | | | | | | | | | |
| 5 | | | | | | | | | | | | | | | | | | | | | | | |
| | Peter Curney | | ~~NW¼ of NW¼~~ Lot 3 | | | | 25 50 | | | " | | 222 | | | 222 | | 74 | | | | | | |
| 6 | | | | | | | | | | | | 201 | | | 201 | | 67 | | | | 67 | 74 | |
| | Roy + Gertrude Curney | | Lot 4 less that part S. of ~~NW¼ of NW¼~~ Rd. | | | | 21 70 | | | " | | 177 | | | 177 | | 59 | | | | | | |
| 7 | | | | | | | 40 | | | | | 162 | | | 162 | | 54 | | | | 54 | 59 | |
| 8 | | | Lot 5 East of Co. Drive ~~SW¼ of NW¼~~ | | | | | | | | | | | | | | | | | | | | |
| 9 | State of Minnesota | | SE¼ of NW¼ | | | | | | | | | | | | | | | | | | | | |
| | Paul L. Britz | | All Lot 4 lying S. of Rd. | | | | 1830 | | | " | | 141 | | | 141 | | 47 | | | | | | |
| 10 | | | | | | | | | | | | 129 | | | 129 | | 43 | | | | 43 | 47 | |
| 11 | State of Minnesota | | NE¼ of SW¼ | | | | | | | | | | | | | | | | | | | | |
| | Lloyd + Dagmar Bradfield | | ~~NW¼ of SW¼~~ Lot 6 | | | | 38 60 | | | 4/20 | | 315 | | | 315 | | 105 | | | | | | |
| 12 | | | | | | | | | | | | 285 | | | 285 | | 95 | | | | 95 | 105 | |
| | Kenneth Scott | | ~~SW¼ of SW¼~~ Lot 7 | | | | 39 70 | | | " | | 264 | | | 264 | | 88 | | | | | | |
| 13 | | | | | | | | | | | | 240 | | | 240 | | 80 | | | | 80 | 88 | |
| | " " | | | | | | | | | | | 264 | | | 264 | | 88 | | | | | | |
| 14 | | | SE¼ of SW¼ | | | | 40 | | | " | | 240 | | | 240 | | 80 | | | | 80 | 88 | |
| 15 | | | | | | | | | | | | | | | | | | | | | | | |
| 16 | State of Minnesota | | NE¼ of SE¼ | | | | | | | | | | | | | | | | | | | | |
| 17 | State of Minnesota | | NW¼ of SE¼ | | | | | | | | | | | | | | | | | | | | |
| | J. O. Hackett | State of Minnesota | SW¼ of SE¼ | | | | 40 | | | " | | 264 | | | 264 | | 88 | | | | | | |
| 18 | | | | | | | | | | | | 240 | | | 240 | | 80 | | | | 80 | 88 | |
| | " " | State of Minnesota | ~~SE¼ of SE¼~~ Lot 1 | | | | 39 50 | | | " | | 264 | | | 264 | | 88 | | | | | | |
| 19 | | | | | | | | | | | | 240 | | | 240 | | 80 | | | | 80 | 88 | |
| 20 | | | | | | | | | | | | | | | | | | | | | | | |
| | | | | | | | 331 70 | | | | | 2433 | | | 2433 | | 811 | | | | | | |
| | | | | | | | | | | | | 2211 | | | 2211 | | 737 | | | | 737 | 811 | |

Cass County, Minnesota, for Taxes for the Year 1950.

| | Sold for Taxes | Valuations by School Districts as Equalized by Department of Taxation: District No. 4 Rate 21 Mills | District No. ..... Rate ..... Mills | District No. ..... Rate ..... Mills | District No. ..... Rate ..... Mills | District No. ..... Rate ..... Mills | Tax including State Homestead ..... Mills | State Tax on Non-Homestead 4.4 Mills | Special Taxes | Total Taxes | Paid | When Paid | Number of Receipt | March Settlement 1951 | June Settlement 1951 | Penalty | November Settlement 1951 | Penalty | Collections to First Monday in January 1952 | Penalty | Delinquent on First Monday in January 1952 | Total Delinquent Tax and Penalty | Remarks |
|---|---|---|---|---|---|---|---|---|---|---|---|---|---|---|---|---|---|---|---|---|---|---|---|
| | | Dollars | Dollars | Dollars | Dollars | Dollars | $ cts. | $ cts. | $ cts. | $ cts. | | Month Day Year | | $ cts. | $ cts. | $ cts. | $ cts. | $ cts. | $ cts. | $ cts. | $ cts. | $ cts. | |
| 1 | SOLD FOR TAXES | 88 | | | | | 1774 | 38 | | 1812 | | | | | | | | | | | 1812 | | |
| 2 | SOLD FOR TAXES | 86 | | | | | 1734 | 38 | | 1772 | | | | | | | | | | | 1772 | | |
| 3 | | | | | | | | | | | | | | | | | | | | | | | |
| 4 | | | | | | | | | | | | | | | | | | | | | | | |
| 5 | | | | | | | | | | | | | | | | | | | | | | | |
| 6 | | 74 | | | | | 1492 | 32 | | 1524 | PAID IN FULL | MAY 3 1 1951 | 10028 | | 1524 | | | | | | | | |
| | | | | | | | | | | | 2nd Half Paid | OCT 3 1 1951 | 17371 | | | | | | | | | | |
| 7 | | 59 | | | | | 1190 | 26 | | 1216 | 1st Half Paid | MAY 3 1 1951 | 10039 | | 608 | | 608 | | | | | | |
| 8 | | | | | | | | | | | | | | | | | | | | | | | |
| 9 | | | | | | | | | | | | | | | | | | | | | | | |
| 10 | | 47 | | | | | 948 | 20 | | 968 | PAID IN FULL | MAR 3 1 1951 | 10183 | | 968 | | | | | | | | |
| 11 | | | | | | | | | | | | | | | | | | | | | | | |
| 12 | | 105 | | | | | 2118 | 46 | | 2164 | PAID IN FULL | MAY 3 1 1951 | 10994 | | 2164 | | | | | | | | |
| | | | | | | | | | | | PAID IN FULL | JUL 2 1 1951 | 11444 | | | | | | | | | | |
| 13 | | 88 | | | | | 1774 | 38 | | 1812 | PAID IN FULL | JUL 5 1951 | 17752 | | | | 1812 | 27 | | | | | Rec'd 27 cents |
| | | | | | | | | | | | PAID IN FULL | JUL 2 1 1951 | 11444 | | | | | | | | | | |
| 14 | | 88 | | | | | 1774 | 38 | | 1812 | PAID IN FULL | JUL 5 1951 | 17752 | | | | 1812 | 27 | | | | | " " 27 cents |
| 15 | | | | | | | | | | | | | | | | | | | | | | | |
| 16 | | | | | | | | | | | | | | | | | | | | | | | |
| 17 | | | | | | | | | | | | | | | | | | | | | | | |
| 18 | | 88 | | | | | 1774 | 38 | | 1812 | Forfeited | | | | | | | | | | | | 1812 Cancelled |
| 19 | | 88 | | | | | 1774 | 38 | | 1812 | Forfeited | | | | | | | | | | | | 1812 " |
| 20 | | | | | | | | | | | | | | | | | | | | | | | |
| | | 811 | | | | | 16352 | 352 | | 16704 | | | | | 5264 | | 5264 | | | | 3584 | | 36.24 |

# Assessment Roll and Tax List of Real Property in the Town of Pawnee, Cass County, Minnesota, for Taxes for the Year 1950.



Form 5CD

| | In Whose Name Assessed | To Whom Transferred | Description of Property: Subdivision | Sec. or Lot | Town or Block | Rge. | Number of Acres of Land (Acres / 100ths) | No. School District | Indicates Homestead Tax or No | Indicates Agricultural Tax or No | True and Full Valuations: Land Exclusive of Structures and Improvements | Buildings and Other Structures | Machinery Permanently Attached to Real Estate | Total True and Full Value | Assessed Valuations: Rural: Homestead Up to $4,000 20% | Rural: Over $4,000 and Non-Homestead 33⅓% | All Other: Homestead Up to $4,000 25% | All Other: Over $4,000 and Non-Homestead 40% | Machinery Permanently Attached to Real Estate 33⅓% | Total Assessed Value | Total Assessed Value as Equalized by the Board of Review | Final Equalized Value |
|---|---|---|---|---|---|---|---|---|---|---|---|---|---|---|---|---|---|---|---|---|---|---|
| | | | | | | | | | | | Dollars | Dollars | Dollars | Dollars | Dollars | Dollars | Dollars | Dollars | Dollars | Dollars | Dollars | Dollars |
| | Alice V. Almquist & Frances M. & Leonard A. Nordstrom | | Lot 1 less W. 16½' to Fence | | | | | | | | 325 | | | 325 | | 75 | | | | | | |
| 1 | | | ~~NW¼ of NW¼~~ | 16 | 139 | 30 | 39 25 | | No | | 204 | | | 204 | | 68 | | | | 68 | 75 | |
| | Lyle C. Steinbeck | Wm. E. & Norma Lee Owen | NW¼ of NE¼ less W. 20' less S. 16½' | | | | 39 50 | | Yes | | 426 | 570 | | 1030 | 206 | | | | | 206 | | |
| | | | SW¼ of NE¼ less W. 20' less S. 16½' | | | | 39 50 | | " | | 435 | 435 | | 870 | 87 | | | | | 87 | | |
| | | | | | | | | | | | 325 | | | 325 | 79 | | | | | 79 | | |
| | Alice V. Almquist & Frances M. & Leonard A. Nordstrom | | Lot 2 less W. 16½' | | | | 22 | | Yes | | 111 | 264 | | 375 | | 145 | | | | 145 | | |
| | | | ~~SW¼ of SE¼~~ | | | | | | | | 155 | 220 | | 375 | | 125 | | | | 125 | | |
| | Clarence R. & Teresa Adele Seeds | | W. 20' of W½ of NE¼ | | | | | | " | | 18 | | | 18 | | 6 | | | | 6 | | |
| | | | | | | | | | | | 15 | | | 15 | | 5 | | | | 5 | | |
| | Alfred Anderson | | NE¼ of NW¼ | | | | 40 | | " | | 436 | 182 | | 618 | | 146 | | | | 146 | | |
| | | | | | | | | | | | 277 | 110 | | 387 | | 129 | | | | 129 | | |
| | Myron S. Griffith | | NW¼ of NW¼ | | | | 40 | | " | | 207 | | | 207 | | 69 | | | | 69 | | |
| | | | | | | | | | | | 189 | | | 189 | | 63 | | | | 63 | | |
| | " " | | SW¼ of NW¼ | | | | 40 | | " | | 453 | | | 453 | | 151 | | | | 151 | | |
| | | | | | | | | | | | 411 | | | 411 | | 137 | | | | 137 | | |
| | | | | | | | | | | | 354 | | | 354 | | 118 | | | | 118 | | |
| | Helen H. Cummins | | SE¼ of NW¼ | | | | 40 | | " | | 321 | | | 321 | | 107 | | | | 107 | | |
| | | | | | | | | | | | | | | | | | | | | | | |
| | " " | | ~~NW¼ of SW¼~~ Lot 4 | | | | 39 75 | | " | | 474 | 1623 | | 2097 | | 699 | | | | 699 | | |
| | | | | | | | | | | | 435 | 1352 | | 1787 | | 594 | | | | 594 | | |
| | | | | | | | | | | | 176 | 110 | | 286 | 71 | | | | | 71 | | |
| | Clyde Bundy | | NW¼ of SW¼ | | | | 40 | | Yes | | 161 | 150 | | 310 | 62 | | | | | 62 | 71 | |
| | | | | | | | | | | | 327 | | | 327 | | 109 | | | | 109 | | |
| | N. C. & Helen H. Cummins | | SW¼ of SW¼ | | | | 40 | | Yes | | 297 | | | 297 | | 99 | | | | 99 | 109 | |
| | | | Lot 5 less Beg. (9.4 acs.) | | | | | | | | 111 | | | 111 | | 37 | | | | 37 | | |
| | Chas. B. Funk | | e. less ~~SW¼ of SW¼~~ S. 5 acres. | | | | 9 40 | | " | | 102 | | | 102 | | 34 | | | | 34 | 37 | |
| | | | Courtesy of records one of | | | | | | | | 20 | | | 20 | 4 | | | | | 4 | | |
| | Clarence R. & Teresa A. Seeds | | Lot 1 & 2 s. w½ of NE¼ | | | | 1 85 | | Yes | | 20 | | | 20 | 4 | | | | | 4 | 4 | |
| | | | | | | | | | | | 460 | 840 | | 1300 | 220 | | | | | 220 | | |
| | " " | | ~~NW¼ of SW¼~~ Lot 3 | | | | 33 | | " | | 235 | 700 | | 935 | 157 | | | | | 157 | 220 | |
| | | | | | | | | | | | 270 | 1080 | | 1350 | 270 | | | | | 270 | | |
| | | | | | | | | | | | 245 | 700 | | 945 | 229 | | | | | 229 | 270 | |
| | E. E. & Mabel E. Daity | | 22 acres of Lot 5 ~~NW¼ of SW¼~~ | | | | 22 | | " | | | | | | | | | | | | | |
| | | | | | | | | | | | | | | | | | | | | | | |
| | | | SW¼ of SW¼ | | | | | | | | 108 | | | 108 | | 36 | | | | 36 | | |
| | Clarence R. & Teresa A. Seeds | | ~~NW¼ of SW¼~~ Lot 6 | | | | 9 80 | | Yes | | 99 | | | 99 | | 33 | | | | 33 | 36 | |
| | | | | | | | | | | | 9 | | | 9 | | 3 | | | | 3 | | |
| | " " | | Lot 7 | | | | 30 | | " | | 9 | | | 9 | | 3 | | | | 3 | 3 | |
| | | | | | | | 476 35 | | | | 4385 | 4689 | | 9074 | 858 | 1344 | | | | 2187 | 2452 | |
| | | | | | | | | | | | 3984 | 3907 | | 7891 | 740 | 1397 | | | | | | |

Cass County, Minnesota, for Taxes for the Year 1950.

| | Sold for Taxes | Valuations by School Districts as Equalized by Department of Taxation: District No. ..... Rate ..... Mills | District No. ..... Rate ..... Mills | District No. ..... Rate ..... Mills | District No. ..... Rate ..... Mills | District No. ..... Rate ..... Mills | Tax Including State Homestead ..... Mills | State Tax on Non-Homestead 4.4 Mills | Special Taxes | Total Taxes | Paid | When Paid | Number of Receipt | March Settlement 1951 | June Settlement 1951 | Penalty | November Settlement 1951 | Penalty | Collections to First Monday in January 1952 | Penalty | Delinquent on First Monday in January 1952 | Total Delinquent Tax and Penalty | Remarks |
|---|---|---|---|---|---|---|---|---|---|---|---|---|---|---|---|---|---|---|---|---|---|---|---|
| | | Dollars | Dollars | Dollars | Dollars | Dollars | | | | | | | | | | | | | | | | | |
| 1 | | 75 | | | | | 1512 | 34 | | 1546 | 2nd Half Paid / 1st Half Paid | OCT 3 1 1951 / MAY 3 1 1951 | 4475 / 10061 | | 773 | | 773 | | | | | | |
| 2 | | 1206 | | | | | 4154 | | | 4154 | PAID IN FULL | MAY 3 1 1951 | 7714 | | 4154 | | | | | | | | |
| 3 | | 87 | | | | | 1754 | | | 1754 | PAID IN FULL | MAY 3 1 1951 | 7714 | | 1754 | | | | | | | | |
| 4 | | 145 | | | | | 2924 | 64 | | 2988 | 2nd Half Paid / 1st Half Paid | OCT 3 1 1951 / MAY 3 1 1951 | 4475 / 10161 | | 1494 | | 1494 | | | | | | |
| 5 | | 6 | | | | | 122 | 02 | | 124 | PAID IN FULL | MAY 2 8 1951 | 7196 | | 124 | | | | | | | | |
| 6 | SOLD FOR TAXES | 146 | | | | | 2944 | 64 | | 3008 | | | | | | | | | | | 3008 | | |
| 7 | | 69 | | | | | 1392 | 30 | | 1422 | PAID IN FULL | MAY 8 1951 | 6274 | | 4534 | | | | | | | | |
| 8 | | 151 | | | | | 3046 | 66 | | 3112 | PAID IN FULL | MAY 8 1951 | | | | | | | | | | | |
| 9 | | 118 | | | | | 2380 | 52 | | 2432 | PAID IN FULL | APR 2 5 1951 | 5118 | | 2432 | | | | | | | | |
| 10 | | | | | | | | | | | | | | | | | | | | | | | |
| 11 | | 699 | | | | | 14096 | 308 | | 14404 | PAID IN FULL | APR 2 5 1951 | 5118 | | 14404 | | | | | | | | |
| 12 | | 71 | | | | | 1432 | | | 1432 | PAID IN FULL | NOV 3 0 1951 | 14517 | | | | 1432 | 114 | | | | | |
| 13 | | 109 | | | | | 2198 | 48 | | 2246 | PAID IN FULL | APR 2 5 1951 | 5118 | | 2246 | | | | | | | | |
| 14 | | 37 | | | | | 746 | 16 | | 762 | PAID IN FULL | OCT 3 1 1951 | 14857 | | | | 762 | 37 | | | | | |
| 15 | | 4 | | | | | 80 | | | 80 | PAID IN FULL | MAY 2 8 1951 | 7196 | | 80 | | | | | | | | |
| 16 | | 220 | | | | | 4436 | | | 4436 | PAID IN FULL | MAY 2 8 1951 | 7196 | | 4436 | | | | | | | | |
| 17 | | 270 | | | | | 5446 | | | 5446 | PAID IN FULL | MAY 1 0 1951 | 7009 | | 5446 | | | | | | | | |
| 18 | | | | | | | | | | | | | | | | | | | | | | | |
| 19 | | 36 | | | | | 726 | 16 | | 742 | PAID IN FULL | MAY 2 8 1951 | 7196 | | 742 | | | | | | | | |
| 20 | | 3 | | | | | 60 | | | 60 | PAID IN FULL | MAY 2 8 1951 | 7196 | | 60 | | | | | | | | |
| | | 4858 / 1594 / 3264 | | | | | 49448 | 700 | | 50148 | | | | | 42678 | | 3027 | | 1492 | | 3008 | | |

# Assessment Roll and Tax List of Real Property in the Town of Pawnee, Cass County, Minnesota, for Taxes for the Year 1950.



Form 5CD

| | In whose name assessed | To whom transferred | Description of property: Subdivision | Sec. Lot | Town of Block | Rg. | Number of Acres of Land: Acres | Mills | Indexed Homestead Tax | Indexed Agricultural Tax | No. School District | True and full valuations: Land Exclusive of Structures and Improvements | Buildings and Other Structures | Machinery Permanently Attached to Real Estate | Total True and Full Value | Assessed valuations: Rural: Homestead Up to $4,000 20% | Rural: Over $4,000 and Non-Homestead 33⅓% | All other: Homestead Up to $4,000 25% | All other: Over $4,000 and Non-Homestead 40% | Machinery Permanently Attached to Real Estate 33⅓% | Total Assessed Value | Total Assessed Value as Equalized by the Board of Review | Final Equalized Value |
|---|---|---|---|---|---|---|---|---|---|---|---|---|---|---|---|---|---|---|---|---|---|---|---|
| | | | | | | | | | | | | Dollars | Dollars | Dollars | Dollars | Dollars | Dollars | Dollars | Dollars | Dollars | Dollars | Dollars | Dollars |
| 1 | Myron L. & Beulah Griffith | | NE¼ of NE¼ less 1 ac. in NE cor. | 17 | 139 | 30 | 39 | | Yes | No | | 340 | 150 | | 490 | | 164 | | | | 164 | | |
| 2 | Lulu & Henry Nuernon | | NW¼ of NE¼ | | | | 40 | | | No | | 310 | 125 | | 435 | | 145 | | | | 145 | | |
| 3 | Aaron Jaffke | | SW¼ of NE¼ | | | | 40 | | | Yes | | 225 | 450 400 | | 927 | 141 | 74 | | | | 188 | 215 | |
| 4 | Aaron & Blanche Jaffke | | SE¼ of NE¼ | | | | 40 | | | " | | 200 | 222 | 2 silo gas | 886 | 121 | 67 | | | | | | |
| 5 | Clarence L. & Eva M. Keep | | 1 ag. ac. in NE cor. of NE¼ of NE¼ | | | | 1 | | | " | | 330 | | | 330 | 66 | | | | | 60 | 66 | |
| 6 | Marjorie Magdaline Dirks | | NE¼ of NW¼ | | | | 40 | | | No | | 300 | | | 300 | 60 | | | | | 60 | 66 | |
| 7 | Lila L. & Morse E. Jaffke | | NW¼ of NW¼ | | | | 40 | | | Yes | | 330 | | | 330 | 66 | | | | | | | |
| 8 | " " " | | SW¼ of NW¼ | | | | 40 | | | " | | 300 | | | 300 | 60 | | | | | 60 | 66 | |
| 9 | Lorna & Fay Hamilton | | SE¼ of NW¼ | | | | 40 | | | " | | 15 | | | 15 | 3 | | | | | 3 | 3 | |
| 10 | | | | | | | | | | | | 15 | | | 15 | 3 | | | | | | | |
| 11 | " " " | | NE¼ of SW¼ | | | | 40 | | | " | | 276 | 48 | | 324 | | 108 | | | | 97 | 108 | |
| 12 | State of Minnesota | | NW¼ of SW¼ | | | | | | | | | 261 | 40 | | 301 | | 97 | | | | | | |
| 13 | State of Minnesota | | SW¼ of SW¼ | | | | | | | | | 300 | | | 300 | 72 | | | | | 65 | 72 | |
| 14 | Joe & Mary Johnson | | SE¼ of SW¼ | | | | 40 | | | | | 325 | | | 325 | 65 | | | | | | | |
| 15 | | | | | | | | | | | | 250 | | | 250 | 50 | | | | | 45 | 50 | |
| 16 | Aaron & Blanche Jaffke | | NE¼ of SE¼ | | | | 40 | | | " | | 225 | | | 225 | 45 | | | | | | | |
| 17 | Aaron Jaffke | | NW¼ of SE¼ | | | | 40 | | | " | | 300 | 400 | | 770 | 154 | | | | | 133 | 154 | |
| 18 | " " | | SW¼ of SE¼ | | | | 40 | | | " | | 325 | 340 | | 665 | 133 | | | | | | | |
| 19 | Aaron & Blanche Jaffke | | SE¼ of SE¼ | | | | 40 | | | " | | 170 | | | 170 | 34 | | | | | 31 | 34 | |
| 20 | | | | | | | | | | | | 155 | | | 155 | 31 | | | | | | | |
| | | | | | | | 560 | | | | | 4203 | 1870 | | 6073 | 895 | 346 | | | | 1108 | 1241 | |
| | | | | | | | | | | | | 3816 | 1106 | | 4922 | 799 | 309 | | | | | | |

Cass County, Minnesota, for Taxes for the Year 1950.

| | Sold for taxes | Valuations by school districts as equalized by department of taxation: District No. ..... Rate ..... Mills | District No. ..... Rate ..... Mills | District No. ..... Rate ..... Mills | District No. ..... Rate ..... Mills | District No. ..... Rate ..... Mills | Tax including State Homestead ..... Mills | State Tax on Non-Homestead 44 Mills | Special taxes | Total taxes | Paid | When paid: Month | Day | Year | Number of Receipt | March Settlement 1931 | June Settlement 1931 | Penalty | November Settlement 1931 | Penalty | Collections to First Monday in January 1932 | Penalty | Delinquent on First Monday in January 1932 | Penalty | Total Delinquent Tax and Penalty | Remarks |
|---|---|---|---|---|---|---|---|---|---|---|---|---|---|---|---|---|---|---|---|---|---|---|---|---|---|---|
| | | Dollars | Dollars | Dollars | Dollars | Dollars | $ cts. | $ cts. | $ cts. | $ cts. | | | | | | $ cts. | $ cts. | $ cts. | $ cts. | $ cts. | $ cts. | $ cts. | $ cts. | $ cts. | $ cts. | |
| 1 | | 164 | | H 147 74 | | | 39 08 | 72 | | 39 80 | PAID IN FULL | NAY | 0 | 1951 | 6274 | | 3380 | | | | | | | | | |
| 2 | SOLD FOR TAXES | | | | | | 46 58 | 32 | | 46 90 | | | | | | | | | | | | | | 4690 | | |
| 3 | | H 66 | | | | | 1332 | | | 1332 | 2nd Half Paid / 1st Half Paid | OCT / MAY | 3 1 / 3 1 | 1951 / 1951 | 15007 / 10076 | | 666 | | 666 | | | | | | | |
| 4 | | H 66 | | | | | 1332 | | | 1332 | 2nd Half Paid / 1st Half Paid | OCT / MAY | 3 1 / 3 1 | 1951 / 1951 | 15007 / 10076 | | 666 | | 666 | | | | | | | |
| 5 | SOLD FOR TAXES | H 3 | | | | | 60 | | | 60 | | | | | | | | | | | | | | 60 | | |
| 6 | | 108 | | | | | 2178 | 48 | | 2226 | PAID IN FULL / 2nd Half Paid | MAY / OCT | 22 / 3 1 | 1951 / 1951 | 7408 / 15161 | | 2226 | | | | | | | | | |
| 7 | | H 72 | | | | | 1452 | | | 1452 | 1st Half Paid | MAY | 3 1 | 1951 | 10076 | | 726 | | 726 | | | | | | | |
| 8 | | H 50 | | | | | 1008 | | | 1008 | 2nd Half Paid / 1st Half Paid | OCT / MAY | 3 1 / 3 1 | 1951 / 1951 | 15161 / 10076 | | 504 | | 504 | | | | | | | |
| 9 | | H 154 | | | | | 3106 | | | 3106 | PAID IN FULL | OCT | 3 1 | 1951 | 14865 | | | | 3106 | 107 | | | | | | |
| 10 | | | | | | | | | | | | | | | | | | | | | | | | | | |
| 11 | | H 34 | | | | | 686 | | | 686 | PAID IN FULL | OCT | 3 1 | 1951 | 14865 | | | | 686 | 24 | | | | | | |
| 12 | | | | | | | | | | | | | | | | | | | | | | | | | | |
| 13 | | | | | | | | | | | 2nd Half Paid | OCT | 3 1 | 1951 | 15446 | | | | | | | | | | | |
| 14 | | H 64 | | | | | 1290 | | | 1290 | 1st Half Paid | MAY | 3 1 | 1951 | 10080 | | 645 | | 645 | | | | | | | |
| 15 | | | | | | | | | | | | | | | | | | | | | | | | | | |
| 16 | | H 61 | | | | | 1230 | | | 1230 | 2nd Half Paid / 1st Half Paid | OCT / MAY | 3 1 / 3 1 | 1951 / 1951 | 15007 / 10076 | | 615 | | 615 | | | | | | | |
| 17 | | H 59 | | | | | 1190 | | | 1190 | 2nd Half Paid / 1st Half Paid | OCT / MAY | 3 1 / 3 1 | 1951 / 1951 | 15007 / 10076 | | 595 | | 595 | | | | | | | |
| 18 | | H 66 | | | | | 1332 | | | 1332 | 2nd Half Paid / 1st Half Paid | OCT / MAY | 3 1 / 3 1 | 1951 / 1951 | 15007 / 10076 | | 666 | | 666 | | | | | | | |
| 19 | | H 59 | | | | | 1190 | | | 1190 | 2nd Half Paid / 1st Half Paid | OCT / MAY | 3 1 / 3 1 | 1951 / 1951 | 15007 / 10076 | | 595 | | 595 | | | | | | | |
| 20 | | | | | | | | | | | | | | | | | | | | | | | | | | |
| | | H 754 / 294 / 1048 | H 147 / 74 / 221 | | | | 20694 / 4658 | 152 | | 25594 | | | | | | | 11288 | | 9470 | | | | 4750 | | | |

# Assessment Roll and Tax List of Real Property in the Town of Bowers, Cass County, Minnesota, for Taxes for the Year 1950.



Form 3CD

| In whose name assessed | To whom transferred | | Description of property: Subdivision | Sec. or Lot | Town or Block | Rng. | Number of Acres of Land (Acres / 100ths) | No. School District | Indicate Homestead Tax or No Tax | Indicate Appropriation Total Tax or No Tax | True and Full Valuations: Land Exclusive of Structures and Improvements (+10%) | Buildings and Other Structures (+20%) | Machinery Permanently Attached to Real Estate | Total True and Full Value | Assessed Valuations: Rural: Homestead Up to $4,000 20% | Rural: Over $4,000 and Non-Homestead 33⅓% | All Other: Homestead Up to $4,000 25% | All Other: Over $4,000 and Non-Homestead 40% | Machinery Permanently Attached to Real Estate 33⅓% | Total Assessed Value | Total Assessed Value as Equalized by the Board of Review | Final Equalized Value |
|---|---|---|---|---|---|---|---|---|---|---|---|---|---|---|---|---|---|---|---|---|---|---|
| | | | | | | | | | | | Dollars | Dollars | Dollars | Dollars | Dollars | Dollars | Dollars | Dollars | Dollars | Dollars | Dollars | Dollars |
| Frank Lang | | 1 | NE¼ of NE¼ W. of Ry. | 18 | 139 | 30 | 28 65 | Gpd | | | 305 / 295 | 140 / 350 | | 445 / 645 | 149 / 129 | | | | | 129 | 149 | |
| State of Minnesota | | 2 | NW¼ of NE¼ | | | | | | | | | | | | | | | | | | | |
| State of Minnesota | | 3 | SW¼ of NE¼ | | | | | | | | | | | | | | | | | | | |
| Moses E. & Lila L. Zaffke | | 4 | SE¼ of NE¼ | | | | 40 | | " | | 150 / 135 | | | 150 / 135 | 30 / 27 | | | | | 27 | 30 | |
| " " " | | 5 | NE¼ of NE¼ E. of Ry. | | | | 6 80 | | " | | 45 / 40 | | | 45 / 40 | 9 / 8 | | | | | 8 | 9 | |
| Violet Bundy | | 6 | NE¼ of NW¼ | | | | 40 | | 9/a | | 222 / 201 | | | 222 / 201 | | 74 / 67 | | | | 67 | 74 | |
| State of Minnesota | | 7 | ~~NW¼ of NW¼~~ Lot 1 | | | | | | | | | | | | | | | | | | | |
| State of Minnesota | | 8 | ~~SW¼ of NW¼~~ Lot 2 | | | | | | | | | | | | | | | | | | | |
| Violet Bundy | | 9 | SE¼ of NW¼ | | | | 40 | | " | | 222 / 201 | | | 222 / 201 | | 74 / 67 | | | | 67 | 74 | |
| | | 10 | | | | | | | | | | | | | | | | | | | | |
| State of Minnesota | | 11 | NE¼ of SW¼ | | | | | | | | | | | | | | | | | | | |
| Paul E. & Ada M. Sawyer | | 12 | ~~NW¼ of SW¼~~ Lot 3 | | | | 35 24 | | Gpd | | 175 / 175 | 25 / 20 | | 200 / 195 | 41 / 39 | | | | | 39 | 44 | |
| ~~Alfred Sajen~~ Kenneth Dalmo Miller Sr. | | 13 | ~~SW¼ of SW¼~~ | | | | | | | | 213 / 194 | 48 / 40 | | 261 / 234 | | 87 / 78 | | | | 78 | 87 | |
| Lewis & Martha Van Scoiacom | | 14 | SE¼ of SW¼ E. of Creek | | | | 20 | | Gpd / 9/a | | 130 / 120 | 250 / 220 | | 620 / 531 | 76 / 66 | 74 / 67 | | | | 133 | 150 | |
| Clarence E. & Doyle Sandoy | | 15 | SE¼ of SW¼ W. of Creek | | | | 20 | | Gpd / 9/a | | 130 / 135 | 50 / 125 | | 520 / 461 | 60 / 52 | 74 / 67 | | | | 119 | 134 | |
| Leslie W. Sawyer | | 16 | NE¼ of SE¼ | | | | 40 | | " / 9/a | | 177 / 147 | | | 177 / 162 | | 89 / 84 | | | | 84 | 97 | |
| " " | | 17 | NW¼ of SE¼ | | | | 40 | | " | | 156 / 141 | | | 156 / 141 | | 92 / 47 | | | | 47 | 52 | |
| " " | | 18 | SW¼ of SE¼ Less W. 23 rods. | | | | 28 50 | | " | | 57 / 45 | | | 57 / 45 | | 17 / 15 | | | | 15 | 17 | |
| " " | | 19 | SE¼ of SE¼ | | | | 40 | | " | | 243 / 222 | | | 243 / 222 | | 81 / 74 | | | | 74 | 81 | |
| Lester G. & E. Virginia Hunzelman | | 20 | W. 23 rods. of W½ of SE¼ | | | | 11 50 | | Gpd / 9/a | | 110 / 110 | 150 / 360 | 125 / 360 cabins | 635 / 585 | 52 / 45 | 120 / 420 | | | | 145 | 172 | |
| | | | | | | | 425 63 | | | | 2588 / 2168 | 1847 / 1572 | | 4435 / 3798 | 366 | 636 | | | | 1002 | 1132 | |

Valuations by School Districts as Equalized by Department of Taxation

| District No. | Rate ..... Mills | District No. | Rate ..... Mills | District No. | Rate ..... Mills | District No. | Rate ..... Mills | District No. | Rate ..... Mills | District No. | Rate ..... Mills |
|---|---|---|---|---|---|---|---|---|---|---|---|
| | | 2 | 47 | | | 4 | 47 | | | | |

| Sold for taxes | Tax including State Homestead ..... Mills | State Tax on Non-Homestead 46 Mills | Special Taxes | Total Taxes | Paid | When paid (Month Day Year) | Number of Receipt | March Settlement 1951 | June Settlement 1951 | Penalty | November Settlement 1951 | Penalty | Collections to First Monday in January 1952 | Penalty | Delinquent on First Monday in January 1952 | Total Delinquent Tax and Penalty | Remarks |
|---|---|---|---|---|---|---|---|---|---|---|---|---|---|---|---|---|---|
| | Dollars | Dollars | Dollars | Dollars | | | | $ cts. | $ cts. | $ cts. | $ cts. | $ cts. | $ cts. | $ cts. | $ cts. | $ cts. | |
| SOLD FOR TAXES | | | | | | | | | | | | | | | | | |
| 1 | #149 | 30 04 | | 30 04 | 1 PAID IN FULL | OCT 31 1951 | 15322 | | | | 30 04 | 120 | | | | | |
| 2 | | | | | 2 | | | | | | | | | | | | |
| 3 | | | | | 3 2nd Half Paid | OCT 31 1951 | 14961 | | | | | | | | | | |
| 4 | #30 | 6 06 | | 6 06 | 4 1st Half Paid | MAY 31 1951 | 10086 | | 303 | | 303 | | | | | | |
| 5 | #9 | 1 82 | | 1 82 | 5 2nd Half Paid / 1st Half Paid | OCT 31 1951 / MAY 31 1951 | 14961 / 10086 | | 91 | | 91 | | | | | | |
| SOLD FOR TAXES 6 | 74 | 14 92 | 32 | 15 24 | 6 PAID IN FULL | NOV 27 1951 | 14597 | | | | | | 1524 | 122 | | | |
| 7 | | | | | 7 | | | | | | | | | | | | |
| 8 | | | | | 8 | | | | | | | | | | | | |
| SOLD FOR TAXES 9 | 74 | 14 92 | 32 | 15 24 | 9 Paid D. R# 23759 - 1/16/52 | | | | | | | | | | ~~15 24~~ 12 | 1 R# 23759 1-16-52 | 16 76 |
| 10 | | | | | 10 | | | | | | | | | | | | |
| 11 | | | | | 11 2nd Half Paid | OCT 4 1951 | 12123 | | | | | | | | | | |
| 12 | #44 | 888 | | 888 | 12 1st Half Paid | MAY 31 1951 | 10085 | | 444 | | 444 | | | | | | |
| 13 | 87 | 17 54 | 38 | 17 92 | 13 PAID IN FULL | MAY 23 1951 | 7518 | | 1794 | | | | | | | | |
| 14 | H 76 / 74 | 32 50 | 32 | 32 82 | 14 PAID IN FULL | APR 4 1951 | | | 3282 | | | | | | | | |
| 15 | H 60 / 74 | 29 04 | 32 | 29 36 | 15 PAID IN FULL | OCT 31 1951 | 14838 | | | | 29 36 | 122 | | | | | |
| 16 | 59 | 11 90 | 26 | 12 16 | 16 2nd Half Paid / 1st Half Paid | OCT 31 1951 / MAY 18 1951 | 14863 | | 2153 | | 2153 | | | | | | |
| 17 | 52 | 10 48 | 22 | 10 70 | 17 1st Half Paid | MAY 18 1951 | 7030 | | | | | | | | | | |
| 18 | 17 | 3 42 | 08 | 3 50 | 18 2nd Half Paid / 1st Half Paid | OCT 31 1951 / MAY 18 1951 | 14863 | | | | | | | | | | |
| 19 | 81 | 16 34 | 36 | 16 70 | 19 2nd Half Paid / 1st Half Paid | OCT 31 1951 / MAY 18 1951 | 14863 | | | | | | | | | | |
| 20 | H 52 / 120 / H 188 / 264 / 456 | 37 26 | 52 | 37 78 | 20 PAID IN FULL | FEB 1 - 1951 | 167 | 3778 | | | | | | | | | |
| | H 832 / 144 / 696 | 136 42 / 9 80 | 310 | 238 22 | | | | 3778 | 2065 | | 5831 | | 1524 | | 1524 | | |

Form 5CD

# Assessment Roll and Tax List of Real Property in the Town of Pomroy, Cass County, Minnesota, for Taxes for the Year 1950.



| | In Whose Name Assessed | To Whom Transferred | Description of Property: Subdivision | Sec. or Lot | Town or Block | Reg. | Number of Acres of Land: Acres | Mills | No. School District | Indicate Homestead Tax or No | Indicate Additional Tax or No | True and Full Valuations: Land Exclusive of Structures and Improvements (+10%) | Buildings and Other Structures (+20%) | Machinery Permanently Attached to Real Estate | Total True and Full Value | Assessed Valuations: Rural: Homestead Up to $4,000 20% | Rural: Over $4,000 and Non-Homestead 33⅓% | All Other: Homestead Up to $4,000 25% | All Other: Over $4,000 and Non-Homestead 40% | Machinery Permanently Attached to Real Estate 33⅓% | Total Assessed Value | Total Assessed Value as Equalized by the Board of Review | Final Equalized Value |
|---|---|---|---|---|---|---|---|---|---|---|---|---|---|---|---|---|---|---|---|---|---|---|---|
| | | | | | | | | | | | | Dollars | Dollars | Dollars | Dollars | Dollars | Dollars | Dollars | Dollars | Dollars | Dollars | Dollars | Dollars |
| 1 | Joan Mc Dowell | | NE¼ of NE¼ | 19 | 139 | 30 | 40 | | Un. Jos | | | 405 / 370 | | | 405 / 370 | 81 / 74 | | | | | 74 | 81 | |
| 2 | " " | | NW¼ of NE¼ | | | | 40 | | | " | | 405 / 370 | | | 405 / 370 | 81 / 74 | | | | | 74 | 81 | |
| 3 | " " | | SW¼ of NE¼ | | | | 40 | | | " | | 405 / 370 | | | 405 / 370 | 81 / 74 | | | | | 74 | 81 | |
| 4 | " " | | SE¼ of NE¼ | | | | 40 | | | " | | 405 / 370 | | | 405 / 370 | 81 / 74 | | | | | 74 | 81 | |
| 5 | | | | | | | | | | | | | | | | | | | | | | | |
| 6 | " " | | NE¼ of NW¼ | | | | 40 | | | " | | 405 / 370 | | | 405 / 370 | 81 / 74 | | | | | 74 | 81 | |
| 7 | " " | | ~~NW¼ of NW¼~~ Lot 1 | | | | 34 | 38 | | " | | 345 / 315 | | | 345 / 315 | 69 / 63 | | | | | 63 | 69 | |
| 8 | " " | | ~~SW¼ of NW¼~~ Lot 2 | | | | 43 | 58 | | " | | 475 / 440 | 180 / 160 | | 655 / 600 | 135 / 120 | | | | | 120 | 135 | |
| 9 | " " | | ~~SE¼ of NW¼~~ Lot 3 | | | | 51 | 10 | | " | | 560 / 510 | | | 560 / 510 | 112 / 102 | | | | | 102 | 112 | |
| 10 | | | | | | | | | | | | | | | | | | | | | | | |
| 11 | | | NE¼ of SW¼ | | | | | | | | | | | | | | | | | | | | |
| 12 | | | NW¼ of SW¼ | | | | | | | | | | | | | | | | | | | | |
| 13 | | | SW¼ of SW¼ | | | | | | | | | | | | | | | | | | | | |
| 14 | | | SE¼ of SW¼ | | | | | | | | | | | | | | | | | | | | |
| 15 | " " | | NE¼ of SE¼ except 5.38 rds. of that part lying E. of Ry. | | | | 32 | | | " | | 325 / 295 | | | 325 / 295 | 65 / 59 | | | | | 59 | 65 | |
| 16 | C. S. Curry | | 5.38 rds. of NE¼ of SE¼ E. of Ry. | | | | 8 | | | " | | 85 / 75 | | | 85 / 75 | 17 / 15 | | | | | 15 | 17 | |
| 17 | Joan Mc Dowell | | ~~NW¼ of SE¼~~ Lot 4 | | | | 38 | 10 | | " | | 330 / 300 | | | 330 / 300 | 66 / 60 | | | | | 60 | 66 | |
| 18 | " " | | ~~SW¼ of SE¼~~ Lot 5 | | | | 37 | 40 | | | | 330 / 300 | | | 330 / 300 | 66 / 60 | | | | | 60 | 66 | |
| 19 | C. S. Curry | | SE¼ of SE¼ E. of Ry. | | | | 31 | | | " | | 285 / 260 | | | 285 / 260 | 57 / 52 | | | | | 52 | 57 | |
| 20 | Joan Mc Dowell | | all lying W. of Ry. Rd. W.Y. in SE¼ of SE¼ | | | | 6 | | | " | | 15 / 60 | | | 15 / 60 | 3 / 12 | | | | | 12 | 13 | |
| | | | | | | | 481 | 96 | | | | 4415 | 180 / 150 | | 5025 / 4565 | 1005 / 913 | | | | | 913 | 1005 | |

Cass County, Minnesota, for Taxes for the Year 1950.

| | Sold for Taxes | Valuations by School Districts as Equalized by Department of Taxation: District No. ..... Rate ..... Mills | District No. ..... Rate ..... Mills | District No. ..... Rate ..... Mills | District No. ..... Rate ..... Mills | District No. ..... Rate ..... Mills | District No. ..... Rate ..... Mills | Tax including State Homestead ..... Mills | State Tax on Non-Homestead 4.4 ..... Mills | Special Taxes | Total Taxes | Paid | When Paid (Month Day Year) | Number of Receipt | March Settlement 1951 | June Settlement 1951 | Penalty | November Settlement 1951 | Penalty | Collections to First Monday in January 1952 | Penalty | Delinquent on First Monday in January 1952 | Penalty | Total Delinquent Tax and Penalty | Remarks |
|---|---|---|---|---|---|---|---|---|---|---|---|---|---|---|---|---|---|---|---|---|---|---|---|---|---|
| | | Dollars | Dollars | Dollars | Dollars | Dollars | Dollars | $ cts. | $ cts. | $ cts. | $ cts. | | | | $ cts. | $ cts. | $ cts. | $ cts. | $ cts. | $ cts. | $ cts. | $ cts. | $ cts. | $ cts. | |
| 1 | | 4 81 | | | | | | 16 34 | | | 16 34 | 2nd Half Paid / 1st Half Paid | OCT 3 1 1951 / MAY 3 1 1951 | 13714 / 10698 | | 8 17 | | 8 17 | | | | | | | |
| 2 | | 4 81 | | | | | | 16 34 | | | 16 34 | 2nd Half Paid / 1st Half Paid | OCT 3 1 1951 / MAY 3 1 1951 | 13714 / 10698 | | 8 17 | | 8 17 | | | | | | | |
| 3 | | 4 81 | | | | | | 16 34 | | | 16 34 | 2nd Half Paid / 1st Half Paid | OCT 3 1 1951 / MAY 3 1 1951 | 13714 / 10698 | | 8 17 | | 8 17 | | | | | | | |
| 4 | | 4 81 | | | | | | 16 34 | | | 16 34 | 2nd Half Paid / 1st Half Paid | OCT 3 1 1951 / MAY 3 1 1951 | 13714 / 10698 | | 8 17 | | 8 17 | | | | | | | |
| 5 | | | | | | | | | | | | | | | | | | | | | | | | | |
| 6 | | 4 81 | | | | | | 16 34 | | | 16 34 | 2nd Half Paid / 1st Half Paid | OCT 3 1 1951 / MAY 3 1 1951 | 13714 / 10698 | | 8 17 | | 8 17 | | | | | | | |
| 7 | | 4 69 | | | | | | 13 92 | | | 13 92 | 2nd Half Paid / 1st Half Paid | OCT 3 1 1951 / MAY 3 1 1951 | 13714 / 10698 | | 6 96 | | 6 96 | | | | | | | |
| 8 | | 4 135 | | | | | | 27 22 | | | 27 22 | 2nd Half Paid / 1st Half Paid | OCT 3 1 1951 / MAY 3 1 1951 | 13714 / 10698 | | 13 61 | | 13 61 | | | | | | | |
| 9 | | 4 112 | | | | | | 22 58 | | | 22 58 | 2nd Half Paid / 1st Half Paid | OCT 3 1 1951 / MAY 3 1 1951 | 13714 / 10698 | | 11 29 | | 11 29 | | | | | | | |
| 10 | | | | | | | | | | | | | | | | | | | | | | | | | |
| 11 | | | | | | | | | | | | | | | | | | | | | | | | | |
| 12 | | | | | | | | | | | | | | | | | | | | | | | | | |
| 13 | | | | | | | | | | | | | | | | | | | | | | | | | |
| 14 | | | | | | | | | | | | | | | | | | | | | | | | | |
| 15 | | 4 65 | | | | | | 13 10 | | | 13 10 | 2nd Half Paid / 1st Half Paid | OCT 3 1 1951 / MAY 3 1 1951 | 13714 / 10698 | | 6 55 | | 6 55 | | | | | | | |
| 16 | | 4 17 | | | | | | 3 42 | | | 3 42 | 2nd Half Paid / 1st Half Paid | OCT 3 1 1951 / MAY 3 1 1951 | 13714 / 10698 | | 1 71 | | 1 71 | | | | | | | |
| 17 | | 4 66 | | | | | | 13 32 | | | 13 32 | 2nd Half Paid / 1st Half Paid | OCT 3 1 1951 / MAY 3 1 1951 | 13714 / 10698 | | 6 66 | | 6 66 | | | | | | | |
| 18 | | 4 66 | | | | | | 13 32 | | | 13 32 | 2nd Half Paid / 1st Half Paid | OCT 3 1 1951 / MAY 3 1 1951 | 13714 / 10698 | | 6 66 | | 6 66 | | | | | | | |
| 19 | | 4 57 | | | | | | 11 50 | | | 11 50 | 2nd Half Paid / 1st Half Paid | OCT 3 1 1951 / MAY 3 1 1951 | 13714 / 10698 | | 5 75 | | 5 75 | | | | | | | |
| 20 | | 4 13 | | | | | | 2 62 | | | 2 62 | 2nd Half Paid / 1st Half Paid | OCT 3 1 1951 / MAY 3 1 1951 | 13714 / 10698 | | 1 31 | | 1 31 | | | | | | | |
| | | 4 1005 | | | | | | 202 70 | | | 202 70 | | | | | 101 35 | | 101 35 | | | | | | | |

Form SCD

# Assessment Roll and Tax List of Real Property in the Town of Bowers, Cass County, Minnesota, for Taxes for the Year 1950.



| In whose name assessed | To whom transferred | | Description of property: Subdivision | Sec. or Lot | Town or Block | Rng. | Number of Acres of Land (Acres 100ths) | No. School District | Indicate homestead Yes or No | Indicate agricultural Yes or No | True and full valuations: Land Exclusive of Structures and Improvements | Buildings and Other Structures | Machinery Permanently Attached to Real Estate | Total True and Full Value | Assessed valuations: Rural: Homestead Up to $4,000 20% | Rural: Over $4,000 and Non-Homestead 33⅓% | All other: Homestead Up to $4,000 25% | All other: Over $4,000 and Non-Homestead 40% | Machinery Permanently Attached to Real Estate 33⅓% | Total Assessed Value | Total Assessed Value as Equalized by the Board of Review | Final Equalized Value |
|---|---|---|---|---|---|---|---|---|---|---|---|---|---|---|---|---|---|---|---|---|---|---|
| | | | | | | | | | | | +160 | +280 | | | | | | | | | | |
| | | | | | | | Dollars | | | | Dollars | Dollars | Dollars | Dollars | Dollars | Dollars | Dollars | Dollars | Dollars | Dollars | Dollars | Dollars |
| Aaron Zoffke | | 1 | NE¼ of NE¼ | 20 | 137 | 30 | 40 | 4 | Yes | | 590 | | | 590 | 78 | | | | | 71 | 78 | |
| " " | | 2 | NW¼ of NE¼ | | | | 40 | | " | | 355 | | | 355 | 71 | | | | | | | |
| " " | | 3 | SW¼ of NE¼ | | | | 40 | | " | | 395 | | | 395 | 79 | | | | | 72 | 79 | |
| | | | | | | | | | | | 860 | | | 860 | 72 | | | | | | | |
| Kathryn E. & Lewis H. Few, Jr. | | 4 | SE¼ of NE¼ | | | | 40 | | " | | 520 | | | 520 | 65 | | | | | 58 | 64 | |
| | | | | | | | | | | | 290 | | | 290 | 58 | | | | | | | |
| | | 5 | | | | | | | | | 235 | | | 235 | 47 | | | | | 43 | 47 | |
| | | | | | | | | | | | 215 | | | 215 | 43 | | | | | | | |
| Joe & May Johnson | | 6 | NE¼ of NW¼ | | | | 40 | | No | | 435 | 558 | | 993 | | 331 | | | | 287 | 331 | |
| " " | | 7 | NW¼ of NW¼ | | | | 40 | | " | | 396 | 465 | | 861 | | 297 | | | | | | |
| | | | | | | | | | | | 234 | | | 234 | | 78 | | | | | | |
| | | | | | | | | | | | 213 | | | 213 | | 71 | | | | 71 | 78 | |
| Jean McDowell | | 8 | SW¼ of NW¼ | | | | 40 | | Yes | | 165 | | | 165 | 33 | | | | | 33 | 33 | |
| | | | | | | | | | | | 150 | | | 150 | 30 | | | | | | | |
| Aaron Zoffke | | 9 | SE¼ of NW¼ | | | | 40 | | " | | 275 | | | 275 | 54 | | | | | 54 | 59 | |
| | | | | | | | | | | | 270 | | | 270 | 54 | | | | | | | |
| | | 10 | | | | | | | | | | | | | | | | | | | | |
| " " | | 11 | NE¼ of SW¼ | | | | 40 | | " | | 345 | | | 345 | 69 | | | | | 63 | 69 | |
| | | | | | | | | | | | 315 | | | 315 | 63 | | | | | | | |
| C. E. Curry | | 12 | 2.25 acs. of NW¼ of SW¼ | | | | 15 | | " | | 165 | | | 165 | 33 | | | | | 30 | 33 | |
| | | | | | | | | | | | 150 | | | 150 | 30 | | | | | | | |
| " " | | 13 | SW¼ of SW¼ | | | | 40 | | " | | 350 | | | 350 | 70 | | | | | 64 | 70 | |
| | | | | | | | | | | | 320 | | | 320 | 64 | | | | | | | |
| Aaron Zoffke | | 14 | SE¼ of SW¼ | | | | 40 | | " | | 345 | 1720 | | 2065 | 453 | | | | | 413 | 453 | |
| | | | | | | | | | | | 315 | 1600 | | 1915 | 383 | | | | | | | |
| Jean McDowell | | 15 | N½N¼ of S½N¼ Sec 2. 25 acs. | | | | 25 | | " | | 220 | | | 220 | 44 | | | | | 40 | 44 | |
| | | | | | | | | | | | 200 | | | 200 | 40 | | | | | | | |
| Kathryn E. & Lewis H. Few, Jr. | | 16 | NE¼ of SE¼ | | | | 40 | | " | | 360 | | | 360 | 72 | | | | | 65 | 72 | |
| | | | | | | | | | | | 325 | | | 325 | 65 | | | | | | | |
| Aaron Zoffke | | 17 | NW¼ of SE¼ | | | | 40 | | " | | 580 | | | 580 | 116 | | | | | 105 | 116 | |
| | | | | | | | | | | | 525 | | | 525 | 105 | | | | | | | |
| " " | | 18 | SW¼ of SE¼ | | | | 40 | | " | | 550 | | | 550 | 110 | | | | | 100 | 110 | |
| | | | | | | | | | | | 500 | | | 500 | 100 | | | | | | | |
| Kathryn E. & Lewis H. Few, Jr. | | 19 | SE¼ of SE¼ | | | | 40 | | " | | 1090 | 635 | | 1725 | 218 | | | | | 189 | 218 | |
| | | | | | | | | | | | 415 | 530 | | 945 | 189 | | | | | | | |
| | | 20 | | | | | | | | | | | | | | | | | | | | |
| | | | | | | | 640 | | | | 5939 | 3113 | | 8952 | 1545 | 409 | | | | 1725 | 1954 | |
| | | | | | | | | | | | 5314 | 2575 | | 7909 | 1367 | 858 | | | | | | |

Cass County, Minnesota, for Taxes for the Year 1950. 20

| Sold for taxes | Valuations by school districts as equalized by Department of Taxation: District No. ..... Rate ..... Mills | District No. ..... Rate ..... Mills | District No. ..... Rate ..... Mills | District No. ..... Rate ..... Mills | District No. ..... Rate ..... Mills | District No. ..... Rate ..... Mills | Tax including State Homestead ..... Mills | State Tax on Non-Homestead 4.4 Mills | Special taxes | Total taxes | | Paid | When paid | Number of Receipt | March Settlement 1951 | June Settlement 1951 | Penalty | November Settlement 1951 | Penalty | Collections to First Monday in January 1952 | Penalty | Delinquent on First Monday in January 1952 | Penalty | Total Delinquent Tax and Penalty | Remarks |
|---|---|---|---|---|---|---|---|---|---|---|---|---|---|---|---|---|---|---|---|---|---|---|---|---|---|
| | Dollars | Dollars | Dollars | Dollars | Dollars | Dollars | $ cts. | $ cts. | $ cts. | $ cts. | | | | | $ cts. | $ cts. | $ cts. | $ cts. | $ cts. | $ cts. | $ cts. | $ cts. | $ cts. | $ cts. | |
| 1 | H 78 | | | | | | 15.74 | | | 15.74 | 1 | 2nd Half Paid | DEC 5 1951 | 14613 | | | | | | | | | | | |
| | | | | | | | | | | | | 1st Half Paid | MAY 3 1951 | 10076 | | 7.87 | | 7.87 | | 10 | | | | | |
| 2 | H 79 | | | | | | 15.74 | | | 15.74 | 2 | 2nd Half Paid | OCT 3 1951 | 15009 | | | | | | | | | | | |
| | | | | | | | | | | | | 1st Half Paid | MAY 3 1951 | 10076 | | 7.87 | | 7.87 | | | | | | | |
| 3 | H 64 | | | | | | 12.90 | | | 12.90 | 3 | 2nd Half Paid | OCT 3 1951 | 15009 | | | | | | | | | | | |
| | | | | | | | | | | | | 1st Half Paid | MAY 3 1951 | 10076 | | 6.45 | | 6.45 | | | | | | | |
| 4 | H 47 | | | | | | 9.48 | | | 9.48 | 4 | PAID IN FULL | JAN 29 1951 | 577 | 9.48 | | | | | | | | | | |
| 5 | | | | | | | | | | | 5 | | | | | | | | | | | | | | |
| | | | | | | | | | | | | 2nd Half Paid | SEP 18 1951 | 12660 | | | | | | | | | | | |
| 6 | 331 | | | | | | 66.76 | 1.46 | | 68.22 | 6 | 1st Half Paid | MAY 3 1951 | 10025 | | 34.11 | | 34.11 | | | | | | | |
| | | | | | | | | | | | | 2nd Half Paid | SEP 18 1951 | 12660 | | | | | | | | | | | |
| 7 | 78 | | | | | | 15.74 | .34 | | 16.08 | 7 | 1st Half Paid | MAY 3 1951 | 10025 | | 8.04 | | 8.04 | | | | | | | |
| | | | | | | | | | | | | 2nd Half Paid | OCT 3 1951 | 15944 | | | | | | | | | | | |
| 8 | H 33 | | | | | | 6.66 | | | 6.66 | 8 | 1st Half Paid | MAY 3 1951 | 10095 | | 3.33 | | 3.33 | | | | | | | |
| | | | | | | | | | | | | 2nd Half Paid | OCT 3 1951 | 15009 | | | | | | | | | | | |
| 9 | H 59 | | | | | | 11.90 | | | 11.90 | 9 | 1st Half Paid | MAY 3 1951 | 10076 | | 5.95 | | 5.95 | | | | | | | |
| 10 | | | | | | | | | | | 10 | | | | | | | | | | | | | | |
| | | | | | | | | | | | | 2nd Half Paid | OCT 3 1951 | 15009 | | | | | | | | | | | |
| 11 | H 69 | | | | | | 13.92 | | | 13.92 | 11 | 1st Half Paid | MAY 3 1951 | 10025 | | 6.96 | | 6.96 | | | | | | | |
| | | | | | | | | | | | | 2nd Half Paid | OCT 3 1951 | 15009 | | | | | | | | | | | |
| 12 | H 33 | | | | | | 6.66 | | | 6.66 | 12 | 1st Half Paid | MAY 3 1951 | 10025 | | 3.33 | | 3.33 | | | | | | | |
| | | | | | | | | | | | | 2nd Half Paid | OCT 3 1951 | 15009 | | | | | | | | | | | |
| 13 | H 70 | | | | | | 14.12 | | | 14.12 | 13 | 1st Half Paid | MAY 3 1951 | 10025 | | 7.06 | | 7.06 | | | | | | | |
| | | | | | | | | | | | | 2nd Half Paid | OCT 3 1951 | 15009 | | | | | | | | | | | |
| 14 | H 453 | | | | | | 91.36 | | | 91.36 | 14 | 1st Half Paid | MAY 3 1951 | 10025 | | 45.68 | | 45.68 | | | | | | | |
| | | | | | | | | | | | | 2nd Half Paid | OCT 3 1951 | 15944 | | | | | | | | | | | |
| 15 | H 44 | | | | | | 8.88 | | | 8.88 | 15 | 1st Half Paid | MAY 3 1951 | 10095 | | 4.44 | | 4.44 | | | | | | | |
| 16 | H 72 | | | | | | 14.52 | | | 14.52 | 16 | PAID IN FULL | JAN 29 1951 | 577 | 14.52 | | | | | | | | | | |
| | | | | | | | | | | | | 2nd Half Paid | OCT 3 1951 | 15009 | | | | | | | | | | | |
| 17 | H 116 | | | | | | 23.40 | | | 23.40 | 17 | 1st Half Paid | MAY 3 1951 | 10025 | | 11.70 | | 11.70 | | | | | | | |
| | | | | | | | | | | | | 2nd Half Paid | OCT 3 1951 | 15009 | | | | | | | | | | | |
| 18 | H 110 | | | | | | 22.18 | | | 22.18 | 18 | 1st Half Paid | MAY 3 1951 | 10025 | | 11.09 | | 11.09 | | | | | | | |
| 19 | H 218 | | | | | | 43.96 | | | 43.96 | 19 | PAID IN FULL | JAN 29 1951 | 577 | 43.96 | | | | | | | | | | |
| 20 | | | | | | | | | | | 20 | | | | | | | | | | | | | | |
| | H 1545 | | | | | | 394.12 | 1.80 | | 395.92 | | | | | | 67.96 | 16.08 | 1639.8 | | | | | | | |
| | 409 | | | | | | | | | | | | | | | | | | | | | | | | |
| | 1954 | | | | | | | | | | | | | | | | | | | | | | | | |

# Assessment Roll and Tax List of Real Property in the Town of Bowere, Cass County, Minnesota, for Taxes for the Year 1950.



Form 3CD

| | In whose name assessed | To whom transferred | Description of property: Subdivision | Sec. or Lot | Town or Block | Rng. | Number of Acres of Land: Acres | Hdths | No. School District | Indicates Homestead by Yes or No | Indicates Agricultural Land by Yes or No | True and Full Valuations: Land Exclusive of Structures and Improvements | Buildings and Other Structures | Machinery Permanently Attached to Real Estate | Total True and Full Value | Assessed Valuations: Rural: Homestead Up to $4,000 20% | Rural: Over $4,000 and Non-Homestead 33⅓% | All Other: Homestead Up to $4,000 25% | All Other: Over $4,000 and Non-Homestead 40% | Machinery Permanently Attached to Real Estate 33⅓% | Total Assessed Value | Total Assessed Value Equalized by the Board of Review | Final Equalized Value |
|---|---|---|---|---|---|---|---|---|---|---|---|---|---|---|---|---|---|---|---|---|---|---|---|
| | | | | | | | | | | | | Dollars | Dollars | Dollars | Dollars | Dollars | Dollars | Dollars | Dollars | Dollars | Dollars | Dollars | Dollars |
| 1 | Katherine Olle Horton | | ~~NW¼ of NW¼~~ Lot 4 | 21 | 139 | 30 | 3.50 | | 4 | Yes | | 36 | | | 36 | | 12 | | | | 12 | 12 | |
| | | | | | | | | | | | | 38 | | | 38 | | 11 | | | | 11 | | |
| 2 | Verna Vialon | | Lot 1 See Plat of Nonesuch | | | | 29.28 | | | | | 201 | | | 201 | | 67 | | | | 67 | | |
| | | | NW¼ of NW¼ Beach | | | | 18.60 | | | " | | 189 | | | 189 | | 63 | | | | 63 | 67 | |
| | | | | | | | 37.60 | | | | | 390 | | | 390 | 32 | | | | | 32 | | |
| 3 | Theodore W. & Grace Johnson | | ~~SW¼ of NW¼~~ Lot 2 large plat | | | | 37 | | | Yes | | 145 | | | 145 | 29 | | | | | 29 | 32 | |
| | | | | | | | | | | | | 141 | 270 | | 411 | | 137 | | | | 137 | | |
| 4 | C. W. & Myrtle R. Reeve | | ~~SW¼ of NW¼~~ Lot 3 | | | | 12.71 | | | Yes | | 129 | *225 | | 354 | | 118 | | | | 118 | 137 | |
| 5 | | | | | | | | | | | | | | | | | | | | | | | |
| 6 | Theodore W. & Grace Johnson | | NE¼ of NW¼ | | | | 40 | | | Yes | | 430 | | | 430 | 86 | | | | | 86 | | |
| | | | | | | | | | | | | 390 | | | 390 | 78 | | | | | 78 | 86 | |
| 7 | " " " | | NW¼ of NW¼ | | | | 40 | | | " | | 390 | 600 | | 990 | 198 | | | | | 198 | | |
| | | | | | | | | | | | | 855 | 900 | | 1755 | 171 | | | | | 171 | 198 | |
| 8 | Allen B. & Marion S. Gary | | SW¼ of NW¼ | | | | 40 | | | " | | 1335 | 600 | | 1935 | 267 | | | | | 267 | | |
| | | | | | | | | | | | | 415 | 500 | | 915 | 197 | | | | | 197 | 267 | |
| 9 | " " " | | SE¼ of NW¼ | | | | 40 | | | " | | 850 | | | 850 | 70 | | | | | 70 | | |
| | | | | | | | | | | | | 320 | | | 320 | 64 | | | | | 64 | 70 | |
| 10 | | | | | | | | | | | | | | | | | | | | | | | |
| 11 | H. S. Miller | | NE¼ of SW¼ | | | | 40 | | | Yes | | 486 | | | 486 | | 162 | | | | 162 | | |
| | | | | | | | | | | | | 441 | | | 441 | | 147 | | | | 147 | 162 | |
| 12 | " " | | NW¼ of SW¼ | | | | 40 | | | " | | 396 | | | 396 | | 132 | | | | 132 | | |
| | | | | | | | | | | | | 360 | | | 360 | | 120 | | | | 120 | 132 | |
| 13 | " " | | SW¼ of SW¼ | | | | 40 | | | " | | 510 | 720 | | 1230 | | 410 | | | | 410 | | |
| | | | | | | | | | | | | 456 | 600 | | 1056 | | 352 | | | | 352 | 410 | |
| 14 | " " | | SE¼ of SW¼ | | | | 40 | | | " | | 435 | | | 435 | | 145 | | | | 145 | | |
| | | | | | | | | | | | | 396 | | | 396 | | 132 | | | | 132 | 145 | |
| 15 | | | | | | | | | | | | | | | | | | | | | | | |
| 16 | C. W. & Myrtle R. Reeve | | NE¼ of SE¼ | | | | 40 | | | Yes | | 110 | 205 | | 315 | 77 | | | | | 77 | | |
| | | | | | | | | | | | | 165 | 170 | | 335 | 67 | | | | | 67 | 77 | |
| 17 | Cecil & Marjorie Fox | | NW¼ of SE¼ | | | | 40 | | | " | | 310 | 160 | | 470 | 78 | | | | | 78 | | |
| | | | | | | | | | | | | 286 | 150 | | 436 | 86 | | | | | 86 | 78 | |
| 18 | Mary Lou Fox | | SW¼ of SE¼ | | | | 40 | | | Yes | 85* | 320 | 180 150 | | 795 | 160 | 85 | | | | | | |
| | | | | | | | | | | Yes | | 335 | 220 201 | Cabins | 756 | 174 | 77 | | | | 171 | 191 | |
| 19 | C. W. & Myrtle R. Reeve | | SE¼ of SE¼ See E. 175' of W. 478' of S. 150' | | | | 39.40 | | | Yes | | 175 | | | 175 | 35 | | | | | 35 | 39 | |
| 20 | Max & Helen Reeve | | E. 175' of W. 475' of S. 150' of SE¼ of SE¼ | | | | 60 | | | " | | 330 | | | 330 | 66 | | | | | 66 | 79 | |
| | | | | | | | 552.01 | | | | | 6170 | 3337 | | 9507 | 1012 | 1140 | | | | | | |
| | | | | | | | | | | | | 4899 | 2796 | | 7695 | 887 | 1020 | | | | 1907 | 2161 | |

| | Sold for taxes | Valuations by school districts as equalized by department of taxation: District No. ..... Rate ..... Mills | Dollars | District No. 144 Rate 67 Mills | Dollars | District No. 146 Rate 67 Mills | Dollars | District No. ..... Rate ..... Mills | Dollars | District No. ..... Rate ..... Mills | Dollars | Tax including State Homestead Mills | $ cts. | State Tax on Non-Homestead 44 Mills | Special taxes | $ cts. | Total taxes | $ cts. |
|---|---|---|---|---|---|---|---|---|---|---|---|---|---|---|---|---|---|---|
| 1 | | | | 12 | | | | | | | | 242 | 06 | | | | 248 | |
| 2 | | | | 69 | | | | | | | | 1392 | 30 | | | | 1422 | |
| 3 | | | | H 32 | | | | | | | | 646 | | | | | 646 | |
| 4 | | | | | | 137 | | | | | | 2968 | 60 | | | | 3028 | |
| 5 | | | | | | | | | | | | | | | | | | |
| 6 | | | | H 86 | | | | | | | | 1734 | | | | | 1734 | |
| 7 | | | | H 198 | | | | | | | | 3994 | | | | | 3994 | |
| 8 | | | | H 227 | | | | | | | | 4578 | | | | | 4578 | |
| 9 | | | | H 70 | | | | | | | | 1412 | | | | | 1412 | |
| 10 | | | | | | | | | | | | | | | | | | |
| 11 | | | | H ~~162~~ | | Abate | | #4829 | | | | ~~3240~~ 1976 | | ~~72~~ | | | ~~3312~~ 1944 | |
| 12 | | | | H 132 | | " | | " | | | | ~~2640~~ 1584 | | ~~68~~ | | | ~~2708~~ 1652 | |
| 13 | | | | H ~~410~~ 246 | | " | | " | | | | ~~8200~~ 4920 | | ~~180~~ | | | ~~8380~~ 5072 | |
| 14 | | | | H ~~145~~ 87 | | " | | " | | | | ~~2900~~ 1740 | | ~~64~~ | | | ~~2964~~ 1827 | |
| 15 | | | | | | | | | | | | | | | | | | |
| 16 | | | | H 77 | | | | | | | | 1552 | | | | | 1552 | |
| 17 | | | | H 98 | | | | H 106 85 | | | | 1976 | | | | | 1976 | |
| 18 | | | | | | | | | | | | 4138 | | 38 | | | 4176 | |
| 19 | | | | H 39 | | | | | | | | 786 | | | | | 786 | |
| 20 | | | | H 79 | | | | H 106 | | | | 1594 | | | | | 1594 | |
| | | | | H 466 | | H 106 | | | | | | | | | | | | |
| | | | | 427 | | 85 | | | | | | 36968 | | 508 | | | 44552 | |
| | | | | 1653 | | 822 | | | | | | 7106 | | | | | | |

| | Paid | When paid: Month | Day | Year | Number of Receipt | March Settlement 1951 | June Settlement 1951 | Penalty | November Settlement 1951 | Penalty | Collections to First Monday in January 1952 | Penalty | Delinquent on First Monday in January 1952 | Total Delinquent Tax and Penalty | Remarks |
|---|---|---|---|---|---|---|---|---|---|---|---|---|---|---|---|
| | | | | | | $ cts. | $ cts. | $ cts. | $ cts. | $ cts. | $ cts. | $ cts. | $ cts. | $ cts. | |
| 1 | 2nd Half Paid | AUG | 28 | 1951 | 13331 | | | | | | | | | | |
| | 1st Half Paid | MAY | 17 | 1951 | 6828 | | 124 | | 124 | | | | | | |
| 2 | PAID IN FULL | FEB | 25 | 1951 | 3128 | 1422 | | | | | | | | | |
| 3 | PAID IN FULL | OCT | 4 | 1951 | 12817 | | | | 646 | 23 | | | | | |
| | 2nd Half Paid | OCT | 15 | 1951 | 12967 | | | | | | | | | | |
| 4 | 1st Half Paid | MAY | 3 | 1951 | 10684 | | 1514 | | 1514 | | | | | | |
| 5 | | | | | | | | | | | | | | | |
| 6 | PAID IN FULL | OCT | 4 | 1951 | 12817 | | | | 1734 | 60 | | | | | |
| 7 | PAID IN FULL | OCT | 4 | 1951 | 12817 | | | | 3994 | 140 | | | | | |
| | 2nd Half Paid | OCT | 31 | 1951 | 14873 | | | | | | | | | | |
| 8 | 1st Half Paid | MAY | 31 | 1951 | 10681 | | 2287 | | 2287 | | | | | | |
| | 2nd Half Paid | OCT | 31 | 1951 | 14873 | | | | | | | | | | |
| 9 | 1st Half Paid | MAY | 31 | 1951 | 10681 | | 706 | | 706 | | | | | | |
| 10 | | | | | | | | | | | | | | | |
| 11 | ~~Paid in Full~~ | MAY | 31 | 1951 | | | | | | | | | | | 13.64 Abated |
| | ~~Balance Due~~ | OCT | 31 | 1951 | 10149 | | 3030 | | 4488 | | | | | | |
| 12 | ~~Part Pmt~~ | MAY | 31 | 1951 | 10150 | | 2561 | | | | | | | | 1.26 " |
| | ~~Balance Due~~ | OCT | 31 | 1951 | | | | | | | | | | | 2.68 " |
| 13 | ~~Part Pmt~~ | MAY | 31 | 1951 | | | | | | | | | | | 34.68 " |
| | ~~Balance Due~~ | OCT | 31 | 1951 | 15112 | | | | | | | | 253 | | |
| 14 | ~~Part Pmt~~ | MAY | 31 | 1951 | | | | | | | | | | | 12.34 " |
| 15 | | | | | | | | | | | | | | | |
| 16 | 2nd Half Paid | OCT | 15 | 1951 | 12967 | | | | | | | | | | |
| | ~~Paid in Full~~ | MAY | 31 | 1951 | 10684 | | 776 | | 776 | | | | | | |
| 17 | PAID IN FULL | MAY | 31 | 1951 | 9528 | | 1976 | | | | | | | | |
| 18 | PAID IN FULL | MAY | 23 | 1951 | 7463 | | 4176 | | | | | | | | |
| | 2nd Half Paid | OCT | 15 | 1951 | 12967 | | | | | | | | | | |
| 19 | 1st Half Paid | MAY | 31 | 1951 | 10684 | | 393 | | 393 | | | | | | |
| 20 | PAID IN FULL | MAY | 31 | 1951 | 7707 | | 1594 | | | | | | | | |
| | | | | | | 1422 | 19139 | | 16574 | | | | 253 | | 71.92 |

Assessment Roll and Tax List of Real Property in the Town of Bowers, Cass County, Minnesota, for Taxes for the Year 1950.



Form 5CD

| | In whose name assessed | To whom transferred | Description of property: Subdivision | Sec. or Lot | Town or Block | Rng. | Number of Acres of Land (Acres / 100ths) | Sch. School District | Indicates Homestead Tax Levied | Indicates Agricultural Tax Levied | True and Full Valuations: Land Exclusive of Structures and Improvements | Buildings and Other Structures | Machinery Permanently Attached to Real Estate | Total True and Full Value | Assessed Valuations: Rural: Homestead Up to $4,000 20% | Rural: Over $4,000 and Non-Homestead 33⅓% | All Other: Homestead Up to $4,000 25% | All Other: Over $4,000 and Non-Homestead 40% | Machinery Permanently Attached to Real Estate 33⅓% | Total Assessed Value | Total Assessed Value as Equalized by the Board of Review | Final Equalized Value |
|---|---|---|---|---|---|---|---|---|---|---|---|---|---|---|---|---|---|---|---|---|---|---|
| | | | | | | | Acres | | | | Dollars | Dollars | Dollars | Dollars | Dollars | Dollars | Dollars | Dollars | Dollars | Dollars | Dollars | Dollars |
| 1 | H. C. & Frances M. Bowers | | ~~NW¼ of NW¼~~ Lot 3 | 22 | 139 | 30 | 34.10 | Un | Yes | | 396 | | | 396 | | 132 | | | | 132 | | |
| | " " " | | | | | | | | | | 860 | | | 860 | | 180 | | | | 180 | | |
| 2 | | | NW¼ of NE¼ | | | | 40 | | " | | 837 | | | 837 | | 79 | | | | 79 | | |
| | | | | | | | | | | | 816 | | | 816 | | 72 | | | | 72 | | |
| 3 | Donald Asplund | | SW¼ of NE¼ less 2.3 ads. | | | | 37 | | " | | 234 | | | 234 | | 78 | | | | 78 | | |
| | | | | | | | | | | | 213 | | | 213 | | 71 | | | | 71 | | |
| | | | ~~Lot 1 of Lot 4 platted as Hazelwood Lakeshore Subdivision Lake~~ | | | | | | | | | | | | | | | | | | | |
| 4 | Wm. F. & Amanda J. Ritchie | | 6.75 acs. in NE cor. of Lot 4 | | | | 6.75 | | " | | 222 | 300 | | 522 | | 174 | | | | 174 | | |
| | | | | | | | | | | | 203 | 250 | | 453 | | 151 | | | | 151 | 174 | |
| | State of Minnesota | | | | | | | | | | | | | | | | | | | | | |
| 5 | | | NE¼ of NW¼ | | | | | | | | 300 | | | 300 | | 100 | | | | | | |
| 6 | Katherine Olds Horton | | ~~NW¼ of NW¼~~ Lot 1 | | | | 39.40 | | " | | 273 | | | 273 | | 91 | | | | 91 | 100 | |
| | " " | | | | | | | | | | 270 | | | 270 | | 90 | | | | 90 | | |
| 7 | | | ~~SW¼ of NW¼~~ Lot 2 | | | | 35.10 | | " | | 246 | | | 246 | | 82 | | | | 82 | 90 | |
| | State of Minnesota | | | | | | | | | | | | | | | | | | | | | |
| 8 | | | SE¼ of NW¼ | | | | | | | | | | | | | | | | | | | |
| 9 | Harry & Ruth Askins | | S. 3 ads. of SW¼ of NE¼ | | | | | | " | | 138 | 900 | | 1032 | | 344 | | | | | | |
| 10 | | | + S. 3 ads. of Lot 4 | | | | 6.00 | | | | 120 | 750 | | 870 | | 290 | | | | 290 | 344 | |
| | | | | | | | | | | | 774 | | | 774 | | 258 | | | | | | |
| 11 | Elias Haaland | | NE¼ of SW¼ | | | | 40 | | " | | 159 | | | 159 | | 53 | | | | 53 | 58 | |
| 12 | Oliver M. Barker | | NW¼ of SW¼ | | | | 40 | | Yes | | 260 | | | 260 | 52 | | | | | 47 | 52 | |
| | | | | | | | | | | | 235 | | | 235 | 47 | | | | | | | |
| 13 | " " | | SW¼ of SW¼ | | | | 40 | | " | | 340 | 60 | | 400 | 80 | | | | | 72 | 80 | |
| | | | | | | | | | | | 310 | 50 | | 360 | 72 | | | | | | | |
| 14 | " " | | SE¼ of SW¼ | | | | 40 | | " | | 415 | 660 | | 1075 | 215 | | | | | 185 | 215 | |
| | | | | | | | | | | | 375 | 550 | | 925 | 185 | | | | | | | |
| 15 | Henry & Anna Ohlding | | About 2 acs. of Lot 6 | | | | 2 | | Yes | | 66 | 600 | | 666 | | 222 | | | | 187 | 222 | |
| | | | | | | | | | | | 61 | 500 | | 561 | 187 | | | | | | | |
| 16 | Frank & Sue Capitsch | | ~~NW¼ of NW¼~~ Lot 8 | | | | 98.75 | | Yes | | 240 | 660 | | 900 | 180 | | | | | 154 | 180 | |
| | | | | | | | | | | | 220 | 550 | | 770 | 154 | | | | | | | |
| 17 | Harry & Ruth Askins | | Lot 5 + 1 ac. of Lot 6 ~~NW¼ of NW¼~~ | | | | 30 | | Yes | | 300 | | | 330 | | 110 | | | | 100 | 110 | |
| | | | | | | | | | | | 300 | | | 300 | | 100 | | | | | | |
| 18 | Henry & Anna Ohlding | | Lot 6 less 2 acs. ~~NW¼ of NW¼~~ | | | | 17.50 | | Yes | | 150 | 270 | 225 | 780 | 54 | 120 | | | | 172 | 204 | |
| | | | | | | | | | | | 135 | 300 | 300 (cabins) | 660 | 72 | 180 | | | | | | |
| 19 | Nettie M. Bowers | | Lot 7 less part sold ~~NW¼ of NW¼~~ | | | | 18.50 | | Yes | | 450 | 180 | | 630 | | 196 | | | | 174 | 196 | |
| | | | | | | | | | | | 372 | 150 | | 522 | | 174 | | | | | | |
| 20 | Anna M. Hacking | | Part of Lot 7 | | | | 3 | | " | | 66 | | | 66 | | 22 | | | | 20 | 22 | |
| | | | | | | | | | | | 60 | | | 60 | | 20 | | | | | | |
| | | | | | | | 46.10 | | | | 4290 | 3990 | | 8250 | 611 | 1725 | | | | 2041 | 2336 | |
| | | | | | | | | | | | 3851 | 3225 | | 7176 | 580 | 1611 | | | | | | |

Cass County, Minnesota, for Taxes for the Year 1950.

| | Sold for Taxes | Valuations by School Districts as Equalized by Department of Taxation: District No. ..... Rate ..... Mills | District No. 2 Rate 67 (221.34) Mills | District No. ..... Rate ..... Mills | District No. 2 Rate 67 (216.67) Mills | District No. ..... Rate ..... Mills | District No. ..... Rate ..... Mills | Tax including State Homestead ..... Mills | State Tax on Non-Homestead 4.4 Mills | Special Taxes | Total Taxes | | Paid | When Paid (Month Day Year) | Number of Receipt | March Settlement 1951 | June Settlement 1951 | Penalty | November Settlement 1951 | Penalty | Collections to First Monday in January 1952 | Penalty | Delinquent on First Monday in January 1952 | Total Delinquent Tax and Penalty | Remarks |
|---|---|---|---|---|---|---|---|---|---|---|---|---|---|---|---|---|---|---|---|---|---|---|---|---|---|
| | | Dollars | Dollars | Dollars | Dollars | Dollars | Dollars | $ cts. | $ cts. | $ cts. | $ cts. | | | | | $ cts. | $ cts. | $ cts. | $ cts. | $ cts. | $ cts. | $ cts. | $ cts. | $ cts. | |
| 1 | | 132 | | | | | | 2662 | 58 | | 2720 | 1 | 2nd Half Paid<br>1st Half Paid | OCT 31 1951<br>JUL 5 1951 | 6670<br>7928 | | | | 1360<br>1360 | 41 | | | | | |
| 2 | | 79 | | | | | | 1594 | 34 | | 1628 | 2 | 2nd Half Paid<br>1st Half Paid | OCT 31 1951<br>JUL 5 1951 | 6670<br>7928 | | | | 814<br>814 | 24 | | | | | |
| 3 | | 78 | | | | | | 1574 | 34 | | 1608 | 3 | PAID IN FULL | MAY 1 2 1951 | 6176 | | 1608 | | | | | | | | |
| 4 | | | | | | | | | | | | 4 | | | | | | | | | | | | | |
| 5 | | | | 174 | | | | 3770 | 76 | | 3846 | 5 | PAID IN FULL | JAN 23 1951 | 375 | 3846 | | | | | | | | | |
| 6 | | | | | | | | | | | | 6 | | | | | | | | | | | | | |
| 7 | | 100 | | | | | | 2016 | 44 | | 2060 | 7 | 2nd Half Paid<br>1st Half Paid | AUG 28 1951<br>MAY 17 1951 | 12337<br>6820 | | 1030 | | 1030 | | | | | | |
| 8 | | 90 | | | | | | 1816 | 40 | | 1856 | 8 | 2nd Half Paid<br>1st Half Paid | AUG 28 1951<br>MAY 17 1951 | 12337<br>6820 | | 928 | | 928 | | | | | | |
| 9 | | | | | | | | | | | | 9 | | | | | | | | | | | | | |
| 10 | | | | H 67<br>344 | | | | 6644<br>~~7054~~ | 106<br>~~152~~ | | 6650<br>~~7206~~ | 10 | PAID IN FULL | OCT 31 1951 | 14876 | | | | 6650 | | | | | | Pd. on 1/2 of Lot 4 9.56 Abated |
| 11 | SOLD FOR TAXES | 58 | | | | | | 1170 | 26 | | 1196 | 11 | | | | | | | | | | | 1196 | | |
| 12 | SOLD FOR TAXES | H 52 | | | | | | 1048 | | | 1048 | 12 | | | | | | | | | | | 1048 | | |
| 13 | SOLD FOR TAXES | H 80 | | | | | | 1614 | | | 1614 | 13 | | | | | | | | | | | 1614 | | |
| 14 | SOLD FOR TAXES | H 215 | | | | | | 4336 | | | 4336 | 14 | | | | | | | | | | | 4336 | | |
| 15 | | | | 222 | | | | 4810 | 98 | | 4908 | 15 | 2nd Half Paid<br>1st Half Paid | OCT 4 1951<br>MAY 31 1951 | 12818<br>7951 | | 2454 | | 2454 | | | | | | |
| 16 | | H 180 | | | | | | 3630 | | | 3630 | 16 | PAID IN FULL | SEP 12 1951 | 12555 | | | | 3630 | 109 | | | | | |
| 17 | SOLD FOR TAXES | | | H 66<br>~~10~~<br>H 84 | Abate $5034 | | | H 39 234<br>~~39 894~~ | ~~48~~ | | 14302<br>~~14352~~ | 17 | PAID IN FULL | OCT 31 1951 | 14876 | | | | 14302 | | | | | | Pd. on 1/2 of Lot 4 10.02 Abated |
| 18 | | | | 100 | | | | 4420 | 52 | | 4472 | 18 | 2nd Half Paid<br>1st Half Paid<br>Balance Paid | OCT 4 1951<br>MAY 31 1951<br>OCT 31 1951 | 12818<br>7951<br>14876 | | 2236 | | 2236 | | | | | | |
| 19 | | 196 | | | | | | 3952 | 86 | | 4038 | 19 | Part Paid | MAY 24 1951 | 7778 | | 2038 | | 2000 | | | | | | Bal. due $20.00 |
| 20 | | | | 22 | | | | 476 | 10 | | 486 | 20 | PAID IN FULL | MAY 8 1951 | 6256 | | 486 | | | | | | | | |
| | | H 529<br>~~723~~<br>1260 | | H 84<br>~~912~~<br>1096 | | | | 25412<br>23314 | 758 | | 26170<br>24410 | | | | | 3846 | 12780 | | 24706 | | | | 8194 | | 1956 |

Assessment Roll and Tax List of Real Property in the Town of Bowers, Cass County, Minnesota, for Taxes for the Year 1951.



Form 5CD

| In whose name assessed | To whom transferred | Description of property: Subdivision | Sec. or Lot | Town or Block | Rng. | Number of Acres of Land: Acres | 100ths | No. School District | Indicate Homestead Yes or No | Indicate Agricultural Yes or No | True and Full Valuations: Land Exclusive of Structures and Improvements | Buildings and Other Structures | Machinery Permanently Attached to Real Estate | Total True and Full Value | Assessed Valuations: Rural: Homestead Up to $4,000 20% | Rural: Over $4,000 and Non-Homestead 33⅓% | All Other: Homestead Up to $4,000 25% | All Other: Over $4,000 and Non-Homestead 40% | Machinery Permanently Attached to Real Estate 33⅓% | Total Assessed Value | Total Assessed Value as Revised by the Board of Review | Final Equalized Value |
|---|---|---|---|---|---|---|---|---|---|---|---|---|---|---|---|---|---|---|---|---|---|---|
| | | | | | | Acres | 100ths | | | | Dollars | Dollars | Dollars | Dollars | Dollars | Dollars | Dollars | Dollars | Dollars | Dollars | Dollars | Dollars |
| Eugene D. & Mary Landis | | 1 NE¼ of SW¼ N. of Hy. 87 & E. 200 of Lot 3 Bing. in N. of Hy. 87 | 23 | 139 | 30 | 6 00 | | | Yes | No | 200 / 180 | 800 / 900 / 249 Calumet | | 1000 / 1129 | 112 / 96 | 100 / 83 | | | | 179 | 212 | |
| | | 2 NW¼ of NE¼ | | | | | | | | | | | | | | | | | | | | |
| E. R. Lippka | | Lot 4 less W. 300' & less E. 431.3' of W. 931.3' Average A. 618' & less E. 200' of W. 931.3' average A. 564' | | | | 10 04 | | | Yes | | 125 / 115 | 600 / 500 | | 725 / 615 | 145 / 123 | | | | | 123 | 145 | |
| Arnold E. & Sophia A. Anderson | | 4 ~~SW¼ of NW¼~~ Lot 5 | | | | 22 70 | | | " | | 125 / 115 | 530 / 275 | | 655 / 390 | 91 / 78 | | | | | 78 | 91 | |
| Maurice F. & Lillian J. Fry | | E. 200' of W. 931.3' average A. 564' of Lot 4 | | | | 1 00 | | | No | | 33 / 30 | 210 / 174 | | 243 / 204 | | 81 / 68 | | | | 68 | 81 | |
| A. Leslie & Emogene L. Smith | | 5 ~~NE¼ of NW¼~~ Lot 2 | | | | 22 35 | | | Yes | | 365 / 330 | 300 / 750 Calumet | | 1665 / 1080 | 145 / 126 | 300 / 250 | | | | 376 | 445 | |
| H. E. & Frances M. Bowers | | 7 ~~NW¼ of NW¼~~ Lot 1 | | | | 2 30 | | | No | | 75 / 69 | 300 / 249 | | 375 / 318 | | 125 / 106 | | | | 106 | 125 | |
| Eugene D. & Mary Landis | | 8 W. 564' of S. 90' of Lot 3 ~~SW¼ of NW¼~~ | | | | 1 00 | | | Yes | | 35 / 30 | | | 35 / 30 | 7 / 6 | | | | | 6 | 7 | |
| A. Leslie & Emogene L. Smith | | Lot 3 less ~~Calumet of page~~ ~~SW¼ of NW¼~~ S. 90' | | | | 34 45 | | | No | | 375 / 246 | 330 / 275 | | 705 / 615 | | 235 / 205 | | | | 235 | 235 | |
| Frank & Susan Gogolitch | | 9 1 ac. of Lot 3 W. of Racing Lake N. of Bechan & Cedarvale Road | | | | 1 00 | | | " | | 30 / 30 | 140 / 123 | | 170 / 153 | | 68 / 51 | | | | 51 | 60 | |
| Isaac M. Walker | | 10 NE¼ of SW¼ less 5½ ac. | | | | 34 50 | | | Yes | | 420 / 380 | | | 420 / 380 | 84 / 76 | | | | | 76 | 84 | |
| " " | | 11 Lot 8 less 4 ac. & less ½ ac. ~~SW¼ of NW¼~~ | | | | 24 66 | | | " | | 215 / 195 | 480 / 400 | | 695 / 595 | 139 / 119 | | | | | 119 | 139 | |
| Henry C. & Vernice E. Montman | | 12 ~~SW¼ of NW¼~~ Lot 9 | | | | 60 | | | " | | 21 / 18 | | | 21 / 18 | | 7 / 6 | | | | 6 | 7 | |
| I. M. Walker | | 14 ~~SW¼ of NW¼~~ Lot 7 | | | | 46 20 | | | Yes | | 425 / 385 | | | 425 / 385 | 85 / 77 | | | | | 77 | 85 | |
| Nettie M. Bowers | | 15 All that part of Lot 8 lying N. of & 1/16 line running E. & W. | | | | 3 00 | | | No | | 66 / 60 | | | 66 / 60 | | 22 / 20 | | | | 20 | 22 | |
| Lloyd & Jessie Stinebough | | 16 NE¼ of SE¼ lying S. & SE of Hy. 87 & S. of S. Road | | | | 37 | | | " | | 59 / 48 | | | 59 / 48 | | 18 / 16 | | | | 16 | 18 | |
| " " | | 17 NW¼ of SE¼ | | | | 40 | | | " | | 195 / 178 | 150 / 125 | | 345 / 303 | | 115 / 101 | | | | 101 | 115 | |
| " " | | 18 Lot 6 less 2.9 ac. & less Lot ~~SE¼ of SE¼~~ Shinner | | | | 29 60 | | | " | | 175 / 174 | | | 175 / 174 | | 64 / 58 | | | | 58 | 64 | |
| " " | | 19 SE¼ of SE¼ less Lot 6 Shinner less 2.2 ac. & | | | | 37 79 | | | " | | 165 / 150 | | | 165 / 150 | | 55 / 50 | | | | 50 | 55 | |
| Lyle A. & Coral V. Thomas | | 20 227.4' N. & S. x 430' E. & W. in NW cor. of SE¼ of SE¼ | | | | 2 21 | | | " | | 72 / 66 | | | 72 / 66 | | 24 / 22 | | | | 22 | 24 | |
| | | | | | | 356 40 | | | | | 2893 | 3726 | | 6613 | 808 / 721 | 1206 / 1036 | | | | 1737 | 2014 | |

Assessment Roll and Tax List of Real Property in the Town of Bowers, Cass County, Minnesota, for Taxes for the Year 1951.

| | Sold for Taxes | Valuations by School Districts as Equalized by Department of Taxation: District No. ..... Dollars | District No. ..... Rate ..... Mills | District No. ..... Dollars | District No. ..... Rate ..... Mills | District No. ..... Dollars | District No. ..... Rate ..... Mills | District No. ..... Dollars | District No. ..... Rate ..... Mills | Tax including State Homestead ..... Mills | State Tax on Non-Homestead 4.4 Mills | Special Taxes | Total Taxes | Paid | When Paid: Month Day Year | Number of Receipt | March Settlement 1951 | June Settlement 1951 | Penalty | November Settlement 1951 | Penalty | Collections to First Monday in January 1952 | Penalty | Delinquent on First Monday in January 1952 | Total Delinquent Tax and Penalty | Remarks |
|---|---|---|---|---|---|---|---|---|---|---|---|---|---|---|---|---|---|---|---|---|---|---|---|---|---|---|
| | | | | | | | | | | | | | | | | | | | | | | | | | | |
| 1 | | | | | | H 112 / 100 | | | | 4596 | 44 | | 4638 | | | | | | | | | | | 4638 / 5102 | |
| 2 | | | | | | | | | | | | | | 2 | | | | | | | | | | | | |
| 3 | | | H 145 | | | | | | | 2724 | | | 2924 | 3 | 2nd Half Paid JAN 1 1952 / 1st Half Paid MAY 31 1951 | 15371 / 10248 | | 1462 | | | | 1462 | | | |
| 4 | | | H 91 | | | | | | | 1836 | | | 1836 | 4 | 2nd Half Paid SEP 18 1951 / 1st Half Paid MAY 31 1951 | 12475 / 10094 | | 918 | | 918 | | | | | |
| 5 | | | | | | 81 | | | | 1756 | 36 | | 1792 | 5 | Pen Pen MAY 31 1951 | 10071 | | 892 | | | | | | 90 / 990 | |
| 6 | SOLD FOR TAXES | | | | | H 145 / 300 | | | | 9642 | 132 | | 9774 | 6 | | | | | | | | | | 9774 | |
| 7 | | | | | | 125 | | | | 2708 | 56 | ✓ | 2764 | 7 | 2nd Half Paid OCT 31 1951 / 1st Half Paid JUL 5 1951 | 6870 / 19248 | | | | 1382 / 1382 | 41 | | | | |
| 8 | | | | | | H 7 | | | | 152 | | | 152 | 8 | | | | | | | | | | 159 / 167 | | |
| 9 | SOLD FOR TAXES | 235 | | | | | | | | 4740 | 104 | | 4844 | 9 | | | | | | | | | | 4844 / 5328 | 1940 / 2241 / 225.55 |
| 10 | | | | | | 60 | | | | 1300 | 26 | | 1326 | 10 | PAID IN FULL SEP 12 1951 | 12555 | | | | 1326 / | 40 | | | | |
| 11 | | | H 84 | | | | | | | 1694 | | | 1694 | 11 | PAID IN FULL APR 25 1951 | 5115 | | 1694 | | | | | | | |
| 12 | | | H 139 | | | | | | | 2804 | | | 2804 | 12 | PAID IN FULL APR 25 1951 / 2nd Half Paid OCT 31 1951 | 5115 / 11152 | | 2804 | | 78 | | | | | |
| 13 | | | | | | 7 | | | | 152 | 04 | ✓ | 156 | 13 | 1st Half Paid JUL 3 1951 | 11119 | | | | 78 | .02 | | | | Over-charged |
| 14 | | | H 85 | | | | | | | 1714 | | | 1714 | 14 | PAID IN FULL APR 25 1951 | 5115 | | 1714 | | | | | | | |
| 15 | SOLD FOR TAXES | | | | | 22 | | | | 476 | 10 | | 486 | 15 | | | | | | | | | | 486 | |
| 16 | | | 18 | | | | | | | 364 | 08 | ✓ | 372 | 16 | PAID IN FULL APR 26 1951 | 5221 | | 372 | | | | | | | |
| 17 | | | 115 | | | | | | | 2320 | 50 | ✓ | 2370 | 17 | PAID IN FULL APR 26 1951 | 5221 | | 2370 | | | | | | | |
| 18 | | | 64 | | | | | | | 1290 | 28 | ✓ | 1318 | 18 | PAID IN FULL APR 26 1951 | 5221 | | 1318 | | | | | | | |
| 19 | | | 55 | | | | | | | 1110 | 24 | ✓ | 1134 | 19 | PAID IN FULL APR 26 1951 | 5221 | | 1124 | | | | | | | |
| 20 | | | | | | 34 | | | | 520 | 10 | ✓ | 530 | 20 | PAID IN FULL FEB 9 1951 | 1778 | 530 | | | | | | | | |
| | | | H 604 / 487 | | | H 264 / 719 | | | | 20796 | 532 | | 42628 | | | | 530 | 14678 | | 5164 | | 1462 | | 20794 | |
| | | | 10531 | | | 983 | | | | 21300 | | | | | | | | | | | | | | | | |

Form 5CD

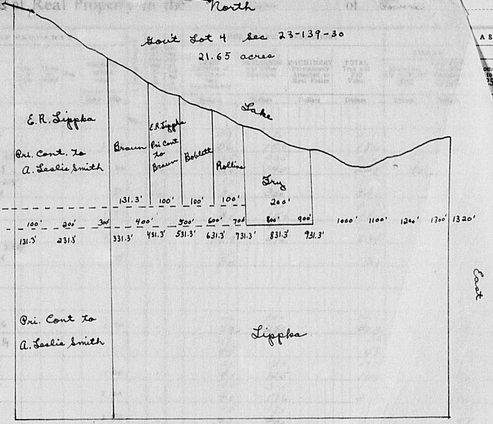


| | In Whose Name Assessed | To Whom Transferred | Description: Subdiv. | Assessed Valuations: All Other Assessed at 25% Dollars | Over $4,000 and Non-Homestead 40% Dollars | Machinery Permanently Attached to Real Estate 33⅓% Dollars | Total Assessed Value Dollars | Total Assessed Value as Equalized by the Board of Review Dollars | Final Equalized Value Dollars | Sold for Taxes | Tax including State Homestead ...Mills $ cts. | State Tax on Non-Homestead 1.5 ...Mills $ cts. | Special Taxes $ cts. | Total Taxes $ cts. | Paid | When Paid Month Day Year | Number of Receipt | March Settlement 1951 $ cts. | June Settlement 1951 $ cts. | Penalty $ cts. | November Settlement 1951 $ cts. | Penalty $ cts. | Collections to First Monday in January 1952 $ cts. | Penalty $ cts. | Delinquent on First Monday in January 1952 $ cts. | Total Delinquent Tax and Penalty $ cts. | Remarks |
|---|---|---|---|---|---|---|---|---|---|---|---|---|---|---|---|---|---|---|---|---|---|---|---|---|---|---|---|
| 1 | | | NE¼ of N | | | | | | | | | | | | | | | | | | | | | | | | |
| 2 | Thomas A. or Emma Campbell Braun | | E. 131.3' of W. 431.3' S. 618' of ~~SW¼ of SE¼~~ | | | | 62 | 73 | | | 15 80 | 32 | | 16 12 | PAID IN FULL | MAY 8 1951 | 6071 | | 16 12 | | | | | | | | |
| 3 | Clarence E. & Neva M. Bobbett | | E. 100' of W. 631.3' of ~~NW¼ of NE¼~~ | | | | 45 | 54 | | | 11 70 | | | 11 70 | PAID IN FULL | MAR 14 1951 | 3944 | | 11 70 | | | | | | | | |
| 4 | Orvie L. & Robe K. Rollins | | E. 100' of W. 731.3' ~~NE¼ of NE¼~~ | | | | 110 | 131 | | | 28 38 | 58 | | 28 96 | PAID IN FULL | MAY 21 1951 | 7264 | | 28 96 | | | | | | | | |
| 5 | Lyle Thomas | | 1 acre of So 615' | | | | 60 | 71 | | | 15 38 | 32 | | 15 70 | PAID IN FULL | FEB 6 1951 | 1798 | 15 70 | | | | | | | | | |
| 6 | A. Leslie & Imogene S. Smith | | W. 300' of Lot ~~NW¼ of NE¼~~ 569' | | | | 178 | 208 | | SOLD FOR TAXES | 45 06 | 92 | | 45 98 | | | | | | | | | | | 45 98 | | |
| 7 | E. R. Lippka | | E. 100' of W. 531.3' ~~NW¼ of NE¼~~ | | | | 10 | 11 | | | 2 38 | 06 | | 2 44 | 2nd Half Paid<br>1st Half Paid | JAN 4 1951<br>MAY 31 1951 | 6391<br>6728 | | 1 22 | | | 1 22 | | | | | |
| 8 | | | SW¼ of N | | | | | | | | | | | | | | | | | | | | | | | | |
| 9 | | | SE¼ of NW | | | | | | | | | | | | | | | | | | | | | | | | |
| 10 | Mary M. Steen | | 200' x 400' on Sho | | | | 103 | 122 | | | 26 44 | 54 | | 26 98 | PAID IN FULL | MAY 21 1951 | 4488 | | 26 98 | | | | | | | | |
| 11 | Floyd & Ruth Skinner | | 1 5/8 ac. of Lot 6 ~~NW¼ of NW~~ | | | | 16 | 18 | | | 3 70 | 08 | | 3 78 | PAID IN FULL | APR 17 1951 | 4618 | | 3 78 | | | | | | | | |
| 12 | William H. & Martha Schroeder | | 1 ac. of Lot 3 CG ~~NW¼ of NE¼~~ | | | | 55 | 65 | | | 14 08 | 28 | | 14 36 | PAID IN FULL | MAY 28 1951 | 7868 | | 14 36 | | | | | | | | |
| 13 | Peter & Anna Hubka | | 1 ac. of Lot 3 ~~NW¼ of NE¼~~ | | | | 72 | 85 | | | 18 42 | 38 | | 18 80 | | | | | | | | | | | 18 80 | 32 68 | See Card |
| 14 | Anthony H. & Helen Schroeder | | 1 ac. of Lot 3 CG ~~NW¼ of NE¼~~ | | | | 147 | 175 | | | 37 92 | 78 | | 38 70 | PAID IN FULL | MAY 28 1951 | 7847 | | 38 70 | | | | | | | | |
| 15 | Park Region Timber Co. | | NE¼ of SE¼ lying N. | | | | 4 | 4 | | SOLD FOR TAXES | 86 | 02 | | 88 | | | | | | | | | | | 88 | | |
| 16 | Don D. & Patsy M. Cadner | | NE¼ of SE | | | | 67 | 78 | | SOLD FOR TAXES | 16 70 | 34 | | 17 04 | PAID IN FULL | AUG 2 1951 | 2138 | | | | 17 04 | | | | | | |
| 17 | | | NW¼ of SE | | | | | | | | | | | | | | | | | | | | | | | | |
| 18 | | | SW¼ of SE | | | | | | | | | | | | | | | | | | | | | | | | |
| 19 | | | SE¼ of SE¼ | | | | | | | | | | | | | | | | | | | | | | | | |
| 20 | | | | | | | | | | | | | | | | | | | | | | | | | | | |
| | | 1951 | | 698 2695 | | 3373 | 929 | 1095 | | | 23 24 | 462 | | 24 86 | | | | 15 70 | 142 04 | | 17 24 | | 1 22 | | 65 66 | | |
| | | | | 68 2247 | | 2877 | | | | | | | | | | | | | | | | | | | | | |
| | | | | | | 45 | | | | | | | | | | | | | | | | | | | | | |
| | | | | | | 894 | | | | | | | | | | | | | | | | | | | | | |

Valuations by School Districts as Equalized by Department of Taxation: District No. ..... Rate ..... Mills; District No. ..... Rate ..... Mills; District No. ..... Rate ..... Mills; District No. 2 Rate 1.5 Mills; District No. ..... Rate ..... Mills; District No. ..... Rate ..... Mills

Dollars: 73 | 54 | 131 | 71 | 208 | 11 | 122 | 18 | 65 | 85 | 175 | 4 | 78 | 1041 | 1095

Cass County, Minnesota, for Taxes for the Year 1950.

Form 5CD

| | In whose name assessed | To whom transferred | Description of property: Subdivision | Sec. or Lot | Town or Block | Rng. | Number of Acres of Land (Acres / 100ths) | No. School District | Indicates lands subject to Tax | Indicates lands exempt from Tax | True and Full Valuations: Land Exclusive of Structures and Improvements | Buildings and Other Structures | Machinery Attached to Real Estate | Total True and Full Value | Assessed Valuations: Rural: Homestead Up to $4,000 20% | Rural: Over $4,000 and Non-Homestead 33⅓% | All Other: Homestead Up to $4,000 25% | All Other: Over $4,000 and Non-Homestead 40% | Machinery Permanently Attached to Real Estate 33⅓% | Total Assessed Value | Total Assessed Value or Equalized by the Board of Review | Final Equalized Value |
|---|---|---|---|---|---|---|---|---|---|---|---|---|---|---|---|---|---|---|---|---|---|---|
| | | | | | | | Acres | | | | Dollars | Dollars | Dollars | Dollars | Dollars | Dollars | Dollars | Dollars | Dollars | Dollars | Dollars | Dollars |
| 1 | | | NE¼ of NE¼ | 23 | 139 | 30 | 40 | | | | | | | | | | | | | | | |
| 2 | Thomas A. or Emma Campbell Braun | | E. 131.3' of W. 431.3' except S. 618' of ~~SW¼ of NW¼~~ | | | | 1 20 | | Yes | | 39 | 180 | | 219 | | 73 | | | | | | |
| 3 | Clarence E. & Neva M. Bartlett | | E. 100' of W. 631.3' except S. 618' ~~NW¼ of NW¼~~ of Sot 4 | | | | 66 | | Yes | | 56 | 150 | | 206 | | 62 | | | | 62 | 73 | |
| 4 | Orrie U. & Robin H. Rollins | | E. 100' of W. 731.3' except S. 618' ~~NW¼ of NW¼~~ of Sot 4 | | | | 50 | | Yes | | 35 | 285 | | 320 | 57 | | | | | | | |
| 5 | Lyle Thomas | | 1 acre of Sot 6 | | | | 1 00 | | " | | 30 | 195 | | 225 | 45 | | | | | 45 | 54 | |
| 6 | A. Leslie & Imogene S. Smith | | W. 300' of Sot 4 ~~NW¼ of NW¼~~ | | | | 7 50 | | " | | 33 | 860 | | 893 | | 134 | | | | 110 | 131 | |
| 7 | E. R. Lippke | | E. 100' of W. 531.3' except S. 618' ~~NW¼ of NW¼~~ of Sot 4 | | | | 75 | | " | | 30 | 300 | | 330 | | 110 | | | | | | |
| 8 | | | SW¼ of NW¼ | | | | | | | | 33 | 180 | | 213 | | 71 | | | | | | |
| 9 | | | SE¼ of NW¼ | | | | | | | | 30 | 150 | | 180 | | 60 | | | | 60 | 71 | |
| 10 | Mary M. Stein | | 200' x 400' on S. bo. in Sot 6 | | | | 1 90 | | " | | 174 | 450 | | 624 | | 208 | | | | | | |
| 11 | ~~Floyd & Ruth Skinner~~ Mildred C. Allman & J. Bowers | | 1½ ac. of Sot 6 & SE¼ of E½ ~~NW¼ of SW¼~~ | | | | 1 00 | | " | | 159 | 375 | | 534 | | 178 | | | | 178 | 208 | |
| 12 | William H. & Martha Schroeder | | ½ ac. of Sot 5 (Tract 9) ~~SW¼ of NW¼~~ | | | | 1 00 | | " | | 33 | | | 33 | | 11 | | | | | | |
| 13 | Peter & Anna Hubka | | 1 ac. of Sot 3 ~~NW¼ of NW¼~~ | | | | 1 00 | | " | | 30 | | | 30 | | 10 | | | | 10 | 11 | |
| 14 | Anthony H. & Helen Schroeder | | 1 ac. of Sot 3 (Tract 8) ~~NW¼ of NW¼~~ | | | | 1 00 | | " | | 66 | 300 | | 366 | | 122 | | | | | | |
| 15 | Park Region Timber Co. | | NE¼ of SE¼ lying N. & NW of Hy. 87 | | | | 8 00 | | " | | 54 | 250 | | 304 | | 101 | | | | 101 | 122 | |
| 16 | Don D. & Patsy M. Odner | | NE¼ of SE¼ lying S. & SE of Hy. 87 & S. of Co. road | | | | | | " | | 48 | | | 48 | | 16 | | | | 16 | 18 | |
| 17 | | | NW¼ of SE¼ | | | | | | | | 45 | 150 | | 195 | | 65 | | | | | | |
| 18 | | | SW¼ of SE¼ | | | | | | | | 40 | 125 | | 165 | | 55 | | | | 55 | 65 | |
| 19 | | | SE¼ of SE¼ | | | | | | | | 35 | 210 | | 245 | | 82 | | | | 82 | 98 | |
| 20 | | | | | | | | | | | 40 | 176 | | 216 | | 72 | | | | 72 | 85 | |
| | | | | | | | | | | | 45 | 480 | | 525 | | 175 | | | | 175 | | |
| | | | | | | | | | | | 41 | 400 | | 441 | | 147 | | | | 147 | 175 | |
| | | | | | | | | | | | 12 | | | 12 | | 4 | | | | 4 | 4 | |
| | | | | | | | | | | | 54 | 150 | | 204 | | 68 | | | | | | |
| | | | | | | | | | | | 75 | 126 | | 201 | | 67 | | | | 67 | 78 | |
| | | | | | | | | | | | 698 | 2695 | | 3393 | 57 | 1041 | | | | | | |
| | | | | | | | 1951 | | | | 630 | 2247 | | 2877 | 45 | 884 | | | | 929 | 1095 | |

Cass County, Minnesota, for Taxes for the Year 1950.

| | Sold for Taxes | Valuations by School Districts as Equalized by Department of Taxation: District No. / Rate ... Mills | District No. / Rate ... Mills | District No. / Rate ... Mills | District No. / Rate ... Mills | District No. / Rate ... Mills | District No. / Rate ... Mills | Tax including State Homestead ... Mills | State Tax on Non-Homestead ... Mills | Special Taxes | Total Taxes | Paid | When Paid (Month Day Year) | Number of Receipt | March Settlement 1951 | June Settlement 1951 | Penalty | November Settlement 1951 | Penalty | Collections to First Monday in January 1952 | Penalty | Delinquent on First Monday in January 1952 | Total Delinquent Tax and Penalty | Remarks |
|---|---|---|---|---|---|---|---|---|---|---|---|---|---|---|---|---|---|---|---|---|---|---|---|---|
| | | Dollars | Dollars | Dollars | Dollars | Dollars | Dollars | $ cts. | $ cts. | $ cts. | $ cts. | | | | $ cts. | $ cts. | $ cts. | $ cts. | $ cts. | $ cts. | $ cts. | $ cts. | $ cts. | |
| 1 | | | | | | | | | | | | | | | | | | | | | | | | |
| 2 | | | | | 73 | | | 15 82 | 32 | | 16 14 | PAID IN FULL | MAY 8 1951 | 6071 | | 16 14 | | | | | | | | |
| 3 | | | | | N 54 | | | 11 70 | | | 11 70 | PAID IN FULL | MAR 14 1951 | 3414 | | 11 70 | | | | | | | | |
| 4 | | | | | 131 | | | 28 38 | 58 | | 28 96 | PAID IN FULL | MAY 17 1951 | 7264 | | 28 96 | | | | | | | | |
| 5 | | | | | 71 | | | 15 38 | 32 | | 15 70 | PAID IN FULL | FEB 6 1951 | 1798 | 15 70 | | | | | | | | | |
| 6 | SOLD FOR TAXES | | | | 208 | | | 45 06 | 92 | | 45 98 | 2nd Half Paid | JAN 4 1952 | 1531 | | | | | | | | 45 98 | | |
| 7 | | | | | 11 | | | 2 38 | 06 | | 2 44 | 1st Half Paid | MAY 31 1951 | 10781 | | 1 22 | | | | 1 22 | | | | |
| 8 | | | | | | | | | | | | | | | | | | | | | | | | |
| 9 | | | | | | | | | | | | | | | | | | | | | | | | |
| 10 | | | | | 122 | | | 26 44 | 54 | | 26 98 | PAID IN FULL | MAY 21 1951 | 4899 | | 26 98 | | | | | | | | |
| 11 | | | | | 18 | | | 3 90 | 08 | | 3 98 | PAID IN FULL | APR 17 1951 | 4618 | | 3 98 | | | | | | | | |
| 12 | | | | | 65 | | | 14 08 | 28 | | 14 36 | PAID IN FULL | MAY 28 1951 | 7868 | | 14 36 | | | | | | | | |
| 13 | | | | | 85 | | | 18 42 | 38 | | 18 80 | | | | | | | | | | | 18 80 | 32 68 | See Card |
| 14 | | | | | 175 | | | 37 92 | 78 | | 38 70 | PAID IN FULL | MAY 28 1951 | 7869 | | 38 70 | | | | | | | | |
| 15 | SOLD FOR TAXES | | | | 4 | | | 86 | 02 | | 88 | | | | | | | | | | | 88 | | |
| 16 | SOLD FOR TAXES | | | | 78 | | | 16 90 | 34 | | 17 24 | PAID IN FULL | AUG 12 1951 | 12138 | | | | 17 24 | 43 | | | | | |
| 17 | | | | | | | | | | | | | | | | | | | | | | | | |
| 18 | | | | | | | | | | | | | | | | | | | | | | | | |
| 19 | | | | | | | | | | | | | | | | | | | | | | | | |
| 20 | | | | | | | | | | | | | | | | | | | | | | | | |
| | | | | | # 64 1041 1095 | | | 237 24 | 462 | | 241 86 | | | | 15 70 | 142 04 | | 17 24 | | 1 22 | | 65 66 | | |

Form 3CD

# Assessment Roll and Tax List of Real Property in the Town of Prairie, Cass County, Minnesota, for Taxes for the Year 1950.



| | In Whose Name Assessed | To Whom Transferred | Description of Property: Subdivision | Sec. or Lot | Town. and Block | Rng. | Number of Acres of Land: Acres | Hdths | No. School District | Indicate Homestead Tax or No | Indicate Agricultural Tax or No | True and Full Valuations: Land Exclusive of Structures and Improvements | Buildings and Other Structures | Machinery Permanently Attached to Real Estate | Total True and Full Value | Assessed Valuations: Rural: Homestead Up to $4,000 20% | Rural: Over $4,000 and Non-Homestead 33⅓% | All Other: Homestead Up to $4,000 25% | All Other: Over $4,000 and Non-Homestead 40% | Machinery Permanently Attached to Real Estate 33⅓% | Total Assessed Value | Total Assessed Value as Equalized by the Board of Review | Final Equalized Value |
|---|---|---|---|---|---|---|---|---|---|---|---|---|---|---|---|---|---|---|---|---|---|---|---|
| | | | | | | | | | | | | 1160 | 2220 | | | | | | | | | | |
| 1 | Paul Stehr | | NE¼ of NE¼ | 24 | 139 | 30 | 40 | | 4 | Yes | | 563 | 600 | | 1165 | 233 | | | | | 233 | 233 | |
| 2 | Norbert Stehr | | NW¼ of NE¼ | | | | 40 | | " | " | | 515 | 200 | | 715 | 205 | | | | | 205 | 205 | |
| 3 | " " | | SW¼ of NE¼ | | | | 40 | | 4 | " | | 275 | 225 | | 500 | 100 | | | | | 100 | 115 | |
| 4 | Paul Stehr | | SE¼ of NE¼ | | | | 40 | | " | " | | 344 | | | 344 | 68 | | | | | 68 | 68 | |
| 5 | | | | | | | | | | | | 310 | | | 310 | 62 | | | | | 62 | 68 | |
| 6 | Frank F. Fetchouck | | ~~NW¼ of NW¼~~ Lot 1 | | | | 22 25 | | | Yes | | 520 | | | 520 | 110 | | | | | 110 | 110 | |
| 7 | " " | | ~~NW¼ of NW¼~~ Lot 2 | | | | 46 75 | | | Yes | | 500 | | | 500 | 100 | | | | | 100 | 110 | |
| 8 | | | ~~SW¼ of NW¼~~ | | | | | | | | | 290 | 300 | 300 | 1010 | 130 | 120 | | | | 213 | 250 | |
| 9 | Ben Waldron | | SE¼ of NW¼ | | | | 40 | | | " | | 265 | 300 | 300 | 865 | 113 | 100 | | | | 213 | 250 | |
| 10 | | | | | | | | | | | | 200 | | | 200 | 40 | | | | | | | |
| 11 | Arthur Rauch | | NE¼ of SW¼ | | | | 40 | | | Yes | | 180 | | | 180 | 36 | | | | | 36 | 40 | |
| 12 | " " | | NW¼ of SW¼ | | | | 40 | | | " | | 360 | 190 | | 550 | 110 | | | | | | | |
| 13 | Lawrence H. & Melva E. Heightshoe | | SW¼ of SW¼ | | | | 40 | | | Yes | | 325 | 160 | | 485 | 97 | | | | | 97 | 110 | |
| 14 | " " " | | SE¼ of SW¼ | | | | 40 | | | " | | | | | | | | | | | | | |
| 15 | | | | | | | | | | | | 198 | | | 198 | | 66 | | | | 66 | 66 | |
| 16 | State of Minnesota | | NE¼ of SE¼ | | | | | | | | | 180 | | | 180 | | 60 | | | | 60 | 66 | |
| 17 | Norbert Stehr | | NW¼ of SE¼ | | | | 40 | | | " | | 150 | | | 150 | | 50 | | | | | | |
| 18 | " Lawrence H. & Melva E. Heightshoe | | SW¼ of SE¼ | | | | 40 | | | " | | 135 | | | 135 | | 45 | | | | 45 | 50 | |
| 19 | State of Minnesota | | SE¼ of SE¼ | | | | 40 | | | " | | 255 | 420 | | 675 | 135 | | | | | 135 | 150 | |
| 20 | | | | | | | | | | | | 230 | 350 | | 580 | 116 | | | | | 116 | 135 | |
| | | | | | | | | | | | | 255 | | | 255 | 51 | | | | | | | |
| | | | | | | | | | | | | 230 | | | 230 | 46 | | | | | 46 | 51 | |
| | | | | | | | 519 00 | | | | | 4093 | 2200 | | 6293 | 1113 | 236 | | | | 1188 | 1349 | |
| | | | | | | | | | | | | 3695 | 1835 | | 5530 | 983 | 205 | | | | | | |

Valuations by School Districts as Equalized by Department of Taxation

| | District No. ..... Rate ..... Mills | District No. 4 Rate 67.28 Mills | District No. ..... Rate ..... Mills | District No. 4 Rate 67.28 Mills | District No. ..... Rate ..... Mills | District No. ..... Rate ..... Mills |
|---|---|---|---|---|---|---|
| | Dollars | Dollars | Dollars | Dollars | Dollars | Dollars |
| 1 | | 233 | | | | |
| 2 | | 115 | | | | |
| 3 | | 68 | | | | |
| 4 | | 110 | | | | |
| 5 | | | | | | |
| 6 | | | | 130 | | |
| 7 | | 40 | | 120 | | |
| 8 | | | | | | |
| 9 | | 110 | | | | |
| 10 | | | | | | |
| 11 | | 66 | | | | |
| 12 | | 50 | | | | |
| 13 | | 135 | | | | |
| 14 | | 51 | | | | |
| 15 | | | | | | |
| 16 | | | | | | |
| 17 | | 70 | | | | |
| 18 | | 51 | | | | |
| 19 | | | | | | |
| 20 | | | | | | |
| | | 993 | | 130 | | |
| | | 116 | | 130 | | |
| | | 1099 | | 260 | | |

| | Sold for Taxes | Tax including State Homestead ..... Mills | State Tax on Non-Homestead 44½ Mills | Special Taxes | Total Taxes | Paid | When Paid | Number of Receipt | March Settlement 1951 | June Settlement 1951 | Penalty | November Settlement 1951 | Penalty | Collections to First Monday in January 1952 | Penalty | Delinquent on First Monday in January 1952 | Total Delinquent Tax and Penalty | Remarks |
|---|---|---|---|---|---|---|---|---|---|---|---|---|---|---|---|---|---|---|
| | | Dollars | $ cts. | $ cts. | $ cts. | | Month Day Year | | $ cts. | $ cts. | $ cts. | $ cts. | $ cts. | $ cts. | $ cts. | $ cts. | $ cts. | |
| 1 | | 46 98 | | | 46 98 | 2nd Half Paid 1st Half Paid | OCT 3 1 1951 MAY 3 1 1951 | 14877 10082 | | 23 49 | | 23 49 | | | | | | |
| 2 | | 23 20 | | | 23 20 | PAID IN FULL | JUL 5 1951 | 11628 | | | | 23 20 | | | | | | |
| 3 | | 13 72 | | | 13 72 | PAID IN FULL | JUL 5 1951 | 11628 | | | | 13 72 | | | | | | |
| 4 | | 22 18 | | | 22 18 | 2nd Half Paid 1st Half Paid | OCT 3 1 1951 MAY 3 1 1951 | 14877 10082 | | 11 09 | | 11 09 | | | | | | |
| 5 | | | | | | | | | | | | | | | | | | |
| 6 | | 54 16 | 52 | | 54 16 | 2nd Half Paid 1st Half Paid | OCT 3 1 1951 MAY 3 1 1951 | 13382 10082 | | 27 34 | | 30 44 | Ref. W #96549 3.50 12/4/51 | | | | | $3.10 overpaid |
| 7 | | 8 06 | | | 8 06 | 2nd Half Paid 1st Half Paid | OCT 3 1 1951 MAY 3 1951 | 13382 10082 | | 4 03 | | 4 03 | | | | | | |
| 8 | | | | | | | | | | | | | | | | | | |
| 9 | SOLD FOR TAXES | 22 18 | | | 22 18 | | | | | | | | | | | 22 18 | | |
| 10 | | | | | | | | | | | | | | | | | | |
| 11 | | 13 32 | 30 | | 13 62 | PAID IN FULL | APR 24 1951 | 4680 | | 13 62 | | | | | | | | |
| 12 | | 10 08 | 22 | | 10 30 | PAID IN FULL | APR 24 1951 | 4680 | | 10 30 | | | | | | | | |
| 13 | | 27 22 | | | 27 22 | PAID IN FULL | MAR 14 1951 | 3913 | | 27 22 | | | | | | | | |
| 14 | | 10 28 | | | 10 28 | PAID IN FULL | MAR 14 1951 | 3913 | | 10 28 | | | | | | | | |
| 15 | | | | | | | | | | | | | | | | | | |
| 16 | | | | | | | | | | | | | | | | | | |
| 17 | | 14 12 | | | 14 12 | PAID IN FULL | JUL 5 1951 | 11628 | | | | 14 12 | | | | | | |
| 18 | | 10 28 | | | 10 28 | PAID IN FULL | JUL 5 1951 | 11628 | | | | 10 28 | | | | | | |
| 19 | | | | | | | | | | | | | | | | | | |
| 20 | | | | | | | | | | | | | | | | | | |
| | | 221 62 | 104 | | 276 82 | | | | | 122 37 | | 160 37 | | | | 22 18 | | |
| | | 5 46 | | | | | | | | | | | | | | | | |

Form 5CD

# Assessment Roll and Tax List of Real Property in the Town of Bowers, Cass County, Minnesota, for Taxes for the Year 1950.



| | In Whose Name Assessed | To Whom Transferred | Description of Property: Subdivision | Sec. or Lot | Town or Block | Rng. | Number of Acres of Land (Acres / 100ths) | No. School District | Indicate Homestead Yes or No | Indicate Rural Yes or No | True and Full Valuations: Land Exclusive of Structures and Improvements (1950) | Buildings and Other Structures (1950) | Machinery Permanently Attached to Real Estate | Total True and Full Value | Assessed Valuations: Rural: Homestead Up to $4,000 20% | Rural: Over $4,000 and Non-Homestead 33⅓% | All Other: Homestead Up to $4,000 25% | All Other: Over $4,000 and Non-Homestead 40% | Machinery Permanently Attached to Real Estate 33⅓% | Total Assessed Value | Total Assessed Value as Equalized by the Board of Review | Final Equalized Value |
|---|---|---|---|---|---|---|---|---|---|---|---|---|---|---|---|---|---|---|---|---|---|---|
| | | | | | | | Acres | | | | Dollars | Dollars | Dollars | Dollars | Dollars | Dollars | Dollars | Dollars | Dollars | Dollars | Dollars | Dollars |
| 1 | S. O. Hanson | | NE¼ of NE¼ | 25 | 139 | 30 | 40 | | | | 222 | | | 222 | | 74 | | | | | | |
| | State of Minnesota (Cont. to S. O. Hanson) | | | | | | | | | | 201 | | | 201 | | 67 | | | | 67 | 74 | |
| 2 | | | NW¼ of NE¼ | | | | 40 | | | | 255 | | | 255 | | 85 | | | | | | |
| | State of Minnesota ( " " ) | | | | | | | | | | 231 | | | 231 | | 77 | | | | 77 | 85 | |
| 3 | | | SW¼ of NE¼ | | | | 40 | | | | 255 | | | 255 | | 85 | | | | | | |
| | Carl B. Hawkins | | | | | | | | | | 231 | | | 231 | | 77 | | | | 77 | 85 | |
| 4 | | | SE¼ of NE¼ | | | | 40 | | | | 255 | | | 255 | | 85 | | | | | | |
| | | | | | | | | | | | 231 | | | 231 | | 77 | | | | 77 | 85 | |
| 5 | | | | | | | | | | | | | | | | | | | | | | |
| 6 | Lawrence H. + Melva E. Heightshoe | | NE¼ of NW¼ | | | | 40 | | | | 255 | | | 255 | | 85 | | | | | | |
| | | | | | | | | | | | 231 | | | 231 | | 77 | | | | 77 | 85 | |
| 7 | | | NW¼ of NW¼ | | | | 40 | | | | 255 | | | 255 | | 85 | | | | | | |
| | | | | | | | | | | | 231 | | | 231 | | 77 | | | | 77 | 85 | |
| 8 | | | SW¼ of NW¼ | | | | 40 | | | | 255 | | | 255 | | 85 | | | | | | |
| | Lawrence H. + Melva E. Heightshoe | | | | | | | | | | 231 | | | 231 | | 77 | | | | 77 | 85 | |
| 9 | | | SE¼ of NW¼ | | | | 40 | | | | 255 | | | 255 | | 85 | | | | | | |
| | | | | | | | | | | | 231 | | | 231 | | 77 | | | | 77 | 85 | |
| 10 | | | | | | | | | | | | | | | | | | | | | | |
| 11 | Geneva Bondy | | NE¼ of SW¼ | | | | 40 | | | | 255 | | | 255 | | 85 | | | | | | |
| | " " | | | | | | | | | | 231 | | | 231 | | 77 | | | | 77 | 85 | |
| 12 | | | ~~NW¼ of SW¼~~ Lot 1 | | | | 54 10 | | | | 315 | | | 315 | | 105 | | | | | | |
| | | | | | | | | | | | 285 | | | 285 | | 95 | | | | 95 | 105 | |
| 13 | | | SW¼ of SW¼ | | | | | | | | | | | | | | | | | | | |
| 14 | " " | | ~~SE¼ of SW¼~~ Lot 2 | | | | 29 30 | | | | 183 | | | 183 | | 61 | | | | | | |
| | | | | | | | | | | | 165 | | | 165 | | 55 | | | | 55 | 61 | |
| 15 | | | | | | | | | | | | | | | | | | | | | | |
| 16 | ~~Robert Deere~~ State of Minnesota | | NE¼ of SE¼ | | | | 40 | | | | 255 | | | 255 | | 85 | | | | | | |
| | | | | | | | | | | | 231 | | | 231 | | 77 | | | | 77 | 85 | |
| 17 | S. O. Hanson | | NW¼ of SE¼ | | | | 40 | | | | 255 | | | 255 | | 85 | | | | | | |
| | | | | | | | | | | | 231 | | | 231 | | 77 | | | | 77 | 85 | |
| 18 | " " | | SW¼ of SE¼ | | | | 40 | | | | 255 | | | 255 | | 85 | | | | | | |
| | | | | | | | | | | | 231 | | | 231 | | 77 | | | | 77 | 85 | |
| 19 | Edward + Lois Steibel | | SE¼ of SE¼ Less 2½ acres | | | | 30 | | | | 192 | | | 192 | | 64 | | | | | | |
| | | | | | | | | | | | 174 | | | 174 | | 58 | | | | 58 | 64 | |
| 20 | ~~Clarence L. Bennett~~ State of Minnesota | | W½ of E½ of E½ | | | | 10 | | | | 66 | | | 66 | | 22 | | | | | | |
| | | | | | | | | | | | 60 | | | 60 | | 20 | | | | 20 | 22 | |
| | | | | | | | 603 40 | | | | 3783 | | | 3783 | | 1261 | | | | | | |
| | | | | | | | | | | | 3426 | | | 3426 | | 1142 | | | | 1142 | 1261 | |

Valuations by School Districts as Equalized by Department of Taxation

| | Sold for Taxes | District No. ..... Rate ..... Mills | District No. 2 Rate 28.1 Mills | District No. ..... Rate ..... Mills | District No. ..... Rate ..... Mills | District No. ..... Rate ..... Mills | District No. ..... Rate ..... Mills | Tax Including State Homestead ..... Mills | State Tax on Non-Homestead 4½ ..... Mills | Special Taxes | Total Taxes | Paid | When Paid (Month Day Year) | Number of Receipt | March Settlement 1951 | June Settlement 1951 | Penalty | November Settlement 1951 | Penalty | Collections to First Monday in January 1952 | Penalty | Delinquent on First Monday in January 1952 | Total Delinquent Tax and Penalty | Remarks |
|---|---|---|---|---|---|---|---|---|---|---|---|---|---|---|---|---|---|---|---|---|---|---|---|---|
| | | Dollars | Dollars | Dollars | Dollars | Dollars | Dollars | $ cts. | $ cts. | $ cts. | $ cts. | | | | $ cts. | $ cts. | $ cts. | $ cts. | $ cts. | $ cts. | $ cts. | $ cts. | $ cts. | |
| 1 | | | 74 | | | | | 1492 | 32 | ✓ | 1524 | Paid in Full | MAY 8 1951 | 5865 | | 762 | | | | | | 762 | | ✓ |
| 2 | SOLD FOR TAXES | | 85 | | | | | 1714 | 38 | | 1752 | | | | | | | | | | | 1752 | | |
| 3 | SOLD FOR TAXES | | 85 | | | | | 1714 | 38 | | 1752 | | | | | | | | | | | 1752 | | |
| 4 | | | 85 | | | | | 1714 | 38 | ✓ | 1752 | PAID IN FULL | MAY 18 1951 | 6667 | | 1752 | | | | | | | | |
| 5 | | | | | | | | | | | | | | | | | | | | | | | | |
| 6 | | H.E. | 85 | Abate #4751 | | | | 1029 | 38 | | 1029 | PAID IN FULL | MAY 1 2 1951 | 3913 | | 1752 | | Refund W. #94747 | 4-17-51 | 7 24 | 724 Abated | | |
| 7 | | | 85 | | | | | 1714 | 38 | ✓ | 1752 | PAID IN FULL | MAY 1 2 1951 | 6178 | | 1752 | | | | | | | | |
| 8 | | | 85 | | | | | 1714 | 38 | ✓ | 1752 | PAID IN FULL | MAY 1 2 1951 | 6178 | | 1752 | | | | | | | | |
| 9 | | H.E. | 85 | Abate #4751 | | | | 1029 | 38 | | 1029 | PAID IN FULL | MAY 1 2 1951 | 3913 | | 1752 | | Refund W. #94747 | 4-17-51 | 7 22 | 722 Abated | | |
| 10 | | | | | | | | | | | | | | | | | | | | | | | | |
| 11 | | | 85 | | | | | 1714 | 38 | ✓ | 1752 | PAID IN FULL | MAY 2 1951 | 8735 | | 1752 | | | | | | | | |
| 12 | | | 105 | | | | | 2118 | 46 | ✓ | 2164 | PAID IN FULL | MAY 2 1951 | 8735 | | 2164 | | | | | | | | |
| 13 | | | | | | | | | | | | | | | | | | | | | | | | |
| 14 | | | 61 | | | | | 1230 | 26 | | 1256 | PAID IN FULL | MAY 2 1951 | 8735 | | 1256 | | | | | | | | |
| 15 | | | | | | | | | | | | | | | | | | | | | | | | |
| 16 | SOLD FOR TAXES | | 85 | | | | | 1714 | 38 | | 1752 | Forfeited | | | | | | | | | | | | 17.52 cancelled |
| 17 | SOLD FOR TAXES | | 85 | | | | | 1714 | 38 | | 1752 | | | | | | | | | | | 1752 | | |
| 18 | SOLD FOR TAXES | | 85 | | | | | 1714 | 38 | | 1752 | | | | | | | | | | | 1752 | | |
| 19 | SOLD FOR TAXES | | 64 | | | | | 1290 | 28 | | 1318 | | | | | | | | | | | 1318 | | |
| 20 | SOLD FOR TAXES | | 22 | | | | | 444 | 10 | | 454 | Forfeited | | | | | | | | | | | | 4.54 cancelled |
| | | | 1261 | | | | | 25428 | 566 | | 25988 | | | | | 14684 | | | | | | 9088 | | 365.2 |

Form 5CD

# Assessment Roll and Tax List of Real Property in the Town of Pequaywan, Cass County, Minnesota, for Taxes for the Year 1950.



| | In Whose Name Assessed | To Whom Transferred | Description of Property: Subdivision | Sec. or Lot | Town or Block | Rng. | Number of Acres of Land (Acres / 100ths) | No. School District | Indicate Homestead Tax or No | Indicate Agricultural Tax or No | True and Full Valuations: Land Exclusive of Structures and Improvements | Buildings and Other Structures | Machinery Permanently Attached to Real Estate | Total True and Full Value | Assessed Valuations: Rural: Homestead Up to $4,000 20% | Rural: Over $4,000 and Non-Homestead 33⅓% | All Other: Homestead Up to $4,000 25% | All Other: Over $4,000 and Non-Homestead 40% | All Other: Machinery Permanently Attached to Real Estate 33⅓% | Total Assessed Value | Total Assessed Value as Equalized by the Board of Review | Final Equalized Value |
|---|---|---|---|---|---|---|---|---|---|---|---|---|---|---|---|---|---|---|---|---|---|---|
| | | | | | | | | | | | Dollars | Dollars | Dollars | Dollars | Dollars | Dollars | Dollars | Dollars | Dollars | Dollars | Dollars | Dollars |
| 1 | Willis & Lucretia Osborn ½, Charles A. & Jessie H. Tyson ½ | | Lot 6 less 3 acs. & CSS 37 acs. | 26 | 139 | 30 | 42 75 | | Yes | | 210 | | | 210 | 42 | | | | | 42 | 42 | |
| 2 | | | ~~NW¼ of NW¼~~ | | | | | | | | 170 | | | 170 | 34 | | | | | | | |
| 3 | " " " | | ~~SW¼ of NW¼~~ Lot 5 | | | | 58 50 | | " | | 285 | 390 | | 675 | 135 | | | | | | | |
| 4 | | | | | | | | | | | 260 | 325 | | 585 | 117 | | | | | 117 | 195 | |
| | | | SE¼ of NE¼ | | | | | | | | | | | | | | | | | | | |
| 5 | Louis A. & Amanda H. Keen | | 3 acs. in NW cor. of Lot 6 | | | | 3 00 | | No | | 99 | 120 | | 219 | | 73 | | | | 63 | 73 | |
| 6 | Geneva Bondy | | ~~NE¼ of NW¼~~ Lot 3 | | | | 24 65 | | " | | 89 | 100 | | 189 | | 63 | | | | | | |
| 7 | Henry C. & Vernice E. Moutman | | ~~NW¼ of NW¼~~ Lot 1 | | | | 36 40 | | " | | 132 | | | 132 | | 44 | | | | 40 | 44 | |
| | | | | | | | | | | | 342 | 310 | | 652 | | 210 | | | | | | |
| 8 | Geneva Bondy | | ~~SW¼ of NW¼~~ Lot 2 | | | | 27 10 | | " | | 310 | 425 | | 735 | | 245 | | | | 245 | 284 | |
| 9 | " " " | | ~~SE¼ of NW¼~~ Lot 4 | | | | 29 75 | | " | | 297 | | | 297 | | 99 | | | | | | |
| | | | | | | | | | | | 270 | | | 270 | | 90 | | | | 90 | 99 | |
| 10 | Floyd & Ruth Skinner | | 37 acres of Lot 6 | | | | | | | | 330 | | | 330 | | 110 | | | | | | |
| | | | | | | | | | | | 300 | | | 300 | | 100 | | | | 100 | 110 | |
| 11 | State of Minnesota | | NE¼ of SW¼ | | | | | | | | | | | | | | | | | | | |
| 12 | State of Minnesota | | NW¼ of SW¼ | | | | | | | | | | | | | | | | | | | |
| 13 | Harley D. Coffland | Jessie Coffland | SW¼ of SW¼ | | | | 40 | | Yes | | 495 | | | 495 | 99 | | | | | 90 | 99 | |
| | | | | | | | | | | | 450 | | | 450 | 90 | | | | | | | |
| 14 | " " | | SE¼ of SW¼ | | | | 40 | | " | | 175 | | | 175 | 35 | | | | | 32 | 35 | |
| | | | | | | | | | | | 160 | | | 160 | 32 | | | | | | | |
| 15 | | | | | | | | | | | | | | | | | | | | | | |
| 16 | Geneva Bondy | | ~~NE¼ of NW¼~~ Lot 7 | | | | 46 80 | | Yes | | 255 | | | 255 | | 85 | | | | 77 | 85 | |
| | | | | | | | | | | | 231 | | | 231 | | 77 | | | | | | |
| 17 | State of Minnesota | | NW¼ of SE¼ | | | | | | | | | | | | | | | | | | | |
| 18 | State of Minnesota | | ~~SW¼ of NW¼~~ Lot 8 | | | | | | | | | | | | | | | | | | | |
| 19 | | | SE¼ of SE¼ | | | | | | | | | | | | | | | | | | | |
| 20 | | | | | | | | | | | | | | | | | | | | | | |
| | | | | | | | 337 45 | | | | 2620 | 1320 | | 3640 | 311 | 693 | | | | 992 | 1006 | |
| | | | | | | | | | | | 2390 | 850 | | 3240 | 277 | 615 | | | | | | |

Valuations by School Districts as Equalized by Department of Taxation

| Sold for Taxes | District No. ..... Rate ..... Mills | District No. 160 Rate 67 281 Mills | District No. ..... Rate ..... Mills | District No. ..... Rate ..... Mills | District No. ..... Rate ..... Mills | District No. ..... Rate ..... Mills | Tax including State Homestead ..... Mills | State Tax on Non-Homestead 4.48 Mills | Special Taxes | Total Taxes | Paid | When Paid (Month Day Year) | Number of Receipt | March Settlement 1951 | June Settlement 1951 | Penalty | November Settlement 1951 | Penalty | Collections to First Monday in January 1952 | Penalty | Delinquent on First Monday in January 1952 | Total Delinquent Tax and Penalty | Remarks |
|---|---|---|---|---|---|---|---|---|---|---|---|---|---|---|---|---|---|---|---|---|---|---|---|
| | Dollars | Dollars | Dollars | Dollars | Dollars | Dollars | $ cts. | $ cts. | $ cts. | $ cts. | | | | $ cts. | $ cts. | $ cts. | $ cts. | $ cts. | $ cts. | $ cts. | $ cts. | $ cts. | |
| 1 | | 4 42 | | | | | 8 48 | | | 8 48 | 2nd Half Paid<br>1st Half Paid | AUG 7 1951<br>MAY 28 1951 | 10994<br>7687 | | 4 24 | | 4 24 | | | | | | |
| 2 | | | | | | | | | | | | | | | | | | | | | | | |
| 3 | | 4 135 | | | | | 27 22 | | | 27 22 | 2nd Half Paid<br>1st Half Paid | AUG 7 1951<br>MAY 28 1951 | 10994<br>7687 | | 13 61 | | 13 61 | | | | | | |
| 4 | | | | | | | | | | | | | | | | | | | | | | | |
| 5 | | | | 73 | | | 15 82 | 32 | | 16 14 | PAID IN FULL | APR 25 1951 | 5897 | | 16 14 | | | | | | | | |
| 6 | SOLD FOR TAXES | 44 | | | | | 8 88 | 20 | | 9 08 | | MAY 9 1951 | 8135 | | 9 08 | | | | | | | | |
| 7 | ~~SOLD FOR TAXES~~ | 284 | | | | | 57 28 | 124 | | 58 52 | 2nd Half Paid<br>1st Half Paid | OCT 31 1951<br>JUL 3 1951 | 11662<br>7779 | | | | 29 26 | | | | | | Ben due 97 rate |
| 8 | SOLD FOR TAXES | 99 | | | | | 19 96 | 44 | | 20 40 | PAID IN FULL | MAY 9 1951 | 8135 | | 20 40 | | | | | | | | |
| 9 | SOLD FOR TAXES | 110 | | | | | 22 18 | 48 | | 22 66 | PAID IN FULL | MAY 9 1951 | 8135 | | 22 66 | | | | | | | | |
| 10 | ~~SOLD FOR TAXES~~ | | | | | | | | | | | | | | | | | | | | | | |
| 11 | | | | | | | | | | | | | | | | | | | | | | | |
| 12 | | | | | | | | | | | | | | | | | | | | | | | |
| 13 | | 4 99 | | | | | 19 96 | | | 19 96 | | | | | | | | | | | 19 96 | J 21 96 | |
| 14 | | 4 35 | | | | | 7 06 | | | 7 06 | | | | | | | | | | | 7 06 | J 7 77 | |
| 15 | | | | | | | | | | | | | | | | | | | | | | | |
| 16 | | 85 | | | | | 17 14 | 38 | | 17 52 | PAID IN FULL | MAY 9 1951 | 8135 | | 17 52 | | | | | | | | |
| 17 | | | | | | | | | | | | | | | | | | | | | | | |
| 18 | | | | | | | | | | | | | | | | | | | | | | | |
| 19 | | | | | | | | | | | | | | | | | | | | | | | |
| 20 | | | | | | | | | | | | | | | | | | | | | | | |
| | | 4 311<br>44<br>7 33 | | 73 | | | 188 16<br>15 12 | 306 | | 207 04 | | | | | 102 65 | | 76 87 | | | | 27 02 | | |

Assessment Roll and Tax List of Real Property in the Town of Bowers, Cass County, Minnesota, for Taxes for the Year 1950.



Form 5CD

| | In Whose Name Assessed | To Whom Transferred | Description of Property: Subdivision | Sec. or Lot | Town or Block | Rng. | Number of Acres of Land (Acres / Mills) | Sch. School District | Indicate Homestead Tax or No | Indicate Agricultural Tax or No | True and Full Valuations: Land Exclusive of Buildings and Improvements | Buildings and Other Structures | Machinery Permanently Attached to Real Estate | Total True and Full Value | Assessed Valuations: Rural: Homestead Up to $4,000 20% | Rural: Over $4,000 and Non-Homestead 33⅓% | All Other: Homestead Up to $4,000 25% | All Other: Over $4,000 and Non-Homestead 40% | Machinery Permanently Attached to Real Estate 33⅓% | Total Assessed Value | Total Assessed Value as Equalized by the Board of Review | Final Equalized Value |
|---|---|---|---|---|---|---|---|---|---|---|---|---|---|---|---|---|---|---|---|---|---|---|
| | | | | | | | Dollars | | | | Dollars | Dollars | Dollars | Dollars | Dollars | Dollars | Dollars | Dollars | Dollars | Dollars | Dollars | Dollars |
| 1 | Henry C. & Vernice E. Montman | | ~~NE¼ of NE¼~~ Lot 1 | 27 | 139 | 30 | 1 20 | Yes | No | | 33 | | | 33 | | 11 | | | | 11 | | |
| | E. R. Foster | | W½ of S. 16 rds. of E. 30 rds. of that part of Lot 5 lying W. of ¼ Sec. line | | | | 30 | | | | 30 | | | 30 | | 10 | | | | 10 | 11 | |
| | | | ~~SW¼ of NW¼~~ | | | | 24 | | | | 24 | | | 24 | | 8 | | | | 8 | | |
| 2 | | | SW¼ of NE¼ | | | | 21 | | " | | 21 | | | 21 | | 7 | | | | 7 | 8 | |
| | D. Frank & Libbie M. Wilson | | S½ of S. 16 rds. of E. 30 rds. of that part of Lot 5 lying W. of ¼ Sec. line | | | | 24 | | | | 24 | | | 24 | | 8 | | | | 8 | | |
| | | | N. 16 rds. of W½ of NW¼ of NW¼ & S. 48 rds. of W½ of NW¼ of NW¼ | | | | 3 00 | | " | | 21 | | | 21 | | 7 | | | | 7 | 8 | |
| | Gladys Tyrsedal | | ~~NW¼ of NW¼~~ | | | | 16 00 | | Yes | | 45 | | | 45 | 9 | | | | | 9 | | |
| | A. M. Barker | | Lot 5 less S. 16 rds. of E. 30 rds. of that part lying W. of ¼ Sec. line & less plat | | | | 37 00 | | " | | 215 | | | 215 | 43 | | | | | 43 | | |
| 7 | | | NW¼ of NW¼ | | | | | | | | 195 | | | 195 | 39 | | | | | 39 | 43 | |
| 8 | Oscar Nelson & Karl French | | SW¼ of NW¼ of W. 40 rds. less N. 16 rds. | | | | 36 00 | | Yes | | 318 | | | 318 | | 106 | | | | 106 | | |
| | Marcus Koch | | ~~NW¼ of NW¼~~ Lot 4 | | | | 40 | | " | | 288 | | | 288 | | 96 | | | | 96 | 106 | |
| 9 | | | | | | | | | | | 276 | 480 | | 756 | | 252 | | | | 252 | | |
| | Charles C. & Grace A. Bronson | | N. 48 rds. of W½ of NW¼ less N. 48 rds. of W. 40 rds. | | | | 28 | | " | | 251 | 400 | | 651 | | 217 | | | | 217 | 252 | |
| 10 | | | | | | | | | | | 144 | 30 | | 174 | | 58 | | | | 58 | | |
| | | | | | | | | | | | 132 | 24 | | 156 | | 52 | | | | 52 | 58 | |
| 11 | Mary N. & Jeanette Powers | | NW¼ of SW¼ | | | | 40 | | " | | 205 | | | 205 | | 68 | | | | 68 | | |
| | | | | | | | | | | | 231 | | | 231 | | 77 | | | | 77 | 85 | |
| 12 | Oscar Nelson & Karl French | | ~~NW¼ of SW¼~~ Lot 6 | | | | 17 75 | | " | | 156 | 30 | | 186 | | 62 | | | | 62 | | |
| | | | | | | | | | | | 142 | 26 | | 168 | | 56 | | | | 56 | 62 | |
| 13 | Mary N. & Jeanette Powers | | ~~SW¼ of SW¼~~ Lot 7 | | | | 18 05 | | " | | 159 | | | 159 | | 53 | | | | 53 | | |
| | | | | | | | | | | | 144 | | | 144 | | 48 | | | | 48 | 53 | |
| 14 | " " " | | SE¼ of SW¼ | | | | 40 | | " | | 255 | | | 255 | | 85 | | | | 85 | | |
| | | | | | | | | | | | 231 | | | 231 | | 77 | | | | 77 | 85 | |
| 15 | | | | | | | | | | | | | | | | | | | | | | |
| 16 | Frank Reynolds | | ~~SW¼ of SW¼~~ Lot 2 | | | | 51 10 | | Yes | | 339 | | | 339 | | 113 | | | | 113 | | |
| | | | | | | | | | | | 309 | | | 309 | | 103 | | | | 103 | 113 | |
| 17 | | | NW¼ of SE¼ | | | | | | | | | | | | | | | | | | | |
| 18 | R. W. De Marce | | SW¼ of SE¼ | | | | 40 | | " | | 237 | | | 237 | | 79 | | | | 79 | | |
| | | | | | | | | | | | 216 | | | 216 | | 72 | | | | 72 | 79 | |
| 19 | Harley D. Coffland | | SE¼ of SE¼ | | | | 40 | | Yes | | 180 | 120 | | 300 | 60 | | | | | 60 | | |
| | | | | | | | | | | | 165 | 100 | | 265 | 53 | | | | | 53 | 60 | |
| 20 | | | | | | | | | | | | | | | | | | | | | | |
| | | | | | | | 388 10 | | | | 2660 | 660 | | 3320 | 112 | 720 | | | | 922 | 1032 | |
| | | | | | | | | | | | 2416 | 550 | | 2966 | 100 | 822 | | | | | | |

| | Sold for Taxes | Valuations by School Districts as Equalized by Department of Taxation: District No. ..... Rate ..... Mills | District No. 4 Rate 28.80 Mills | District No. ..... Rate ..... Mills | District No. ..... Rate ..... Mills | District No. ..... Rate ..... Mills | District No. ..... Rate ..... Mills | Tax including State Homestead ..... Mills | State Tax on Non-Homestead 4.4 Mills | Special Taxes | Total Taxes | Paid | When Paid (Month Day Year) | Number of Receipt | March Settlement 1951 | June Settlement 1951 | Penalty | November Settlement 1951 | Penalty | Collections to First Monday in January 1952 | Penalty | Delinquent on First Monday in January 1952 | Total Delinquent Tax and Penalty | Remarks |
|---|---|---|---|---|---|---|---|---|---|---|---|---|---|---|---|---|---|---|---|---|---|---|---|---|
| | | Dollars | Dollars | Dollars | Dollars | Dollars | Dollars | $ cts. | $ cts. | $ cts. | $ cts. | | | | $ cts. | $ cts. | $ cts. | $ cts. | $ cts. | $ cts. | $ cts. | $ cts. | $ cts. | |
| 1 | | 11 | | | | | | 222 | 06 | | 228 | 2nd Half Paid | OCT 31 1951 | 14862 | | | | 114 | | | | | | |
| | | | | | | | | | | | | 1st Half Paid | JUL 3 1951 | 4717 | | | | | | | | | | Pen. due Sept. |
| 2 | | 8 | | | | | | 162 | 04 | | 166 | PAID IN FULL | APR 25 1951 | 5113 | | 166 | | | | | | | | |
| 3 | | | | | | | | | | | | | | | | | | | | | | | | |
| 4 | | 8 | | | | | | 162 | 04 | | 166 | PAID IN FULL | MAR 22 1951 | 215 | 166 | | | | | | | | | |
| 5 | | H 9 | | | | | | 182 | | | 182 | PAID IN FULL | JUL 3 1951 | 9935 | | | | 182 | 03 | | | | | |
| 6 | SOLD FOR TAXES | H 43 | | | | | | 868 | | | 868 | | | | | | | | | | | 868 | | |
| 7 | | | | | | | | | | | | | | | | | | | | | | | | |
| 8 | | 106 | | | | | | 2138 | 46 | | 2184 | PAID IN FULL | MAR 14 1951 | 4257 | | 2184 | | | | | | | | |
| 9 | SOLD FOR TAXES | H 151 ~~252~~ | Abate. #5040 | | | | | 3046 5082 | 100 | | 3146 5182 | PAID IN FULL | AUG 20 1951 | 12173 | | | | 5182 | 130 | | | | | Ref. W. #9580 3/9-13-51 21.46 |
| 10 | | 58 | | | | | | 1170 | 26 | | 1196 | 2nd Half Paid | OCT 31 1951 | 14862 | | | | 598 | | | | | | |
| | | | | | | | | | | | | 1st Half Paid | MAY 31 1951 | 4287 | | 598 | | | | | | | | |
| 11 | SOLD FOR TAXES | 85 | | | | | | 1714 | 38 | | 1752 | | | | | | | | | | | 1752 | | |
| 12 | | 62 | | | | | | 1250 | 28 | | 1278 | PAID IN FULL | MAR 14 1951 | 4257 | | 1278 | | | | | | | | |
| 13 | SOLD FOR TAXES | 53 | | | | | | 1068 | 24 | | 1092 | | | | | | | | | | | 1092 | | |
| 14 | SOLD FOR TAXES | 85 | | | | | | 1714 | 38 | | 1752 | | | | | | | | | | | 1752 | | |
| 15 | | | | | | | | | | | | | | | | | | | | | | | | |
| 16 | | 113 | | | | | | 2278 | 50 | | 2328 | 2nd Half Paid | OCT 31 1951 | 15006 | | | | | | | | | | |
| | | | | | | | | | | | | 1st Half Paid | MAY 31 1951 | 4808 | | 1164 | | 1164 | | | | | | |
| 17 | | | | | | | | | | | | | | | | | | | | | | | | |
| 18 | | 79 | | | | | | 1594 | 34 | | 1628 | PAID IN FULL | MAY 2 1951 | 5610 | | 1628 | | | | | | | | |
| 19 | | H 60 | | | | | | 1210 | | | 1210 | | | | | | | | | | | 1210 | 1381 | |
| 20 | | | | | | | | | | | | | | | | | | | | | | | | |
| | | H 112 922 1032 | | | | | | 20814 | 408 | | 21222 | | | | 166 | 2218 | | 7364 | | | | 6674 | | 21.46 |

Form 5CD

# Assessment Roll and Tax List of Real Property in the Town of Powers, Cass County, Minnesota, for Taxes for the Year 1950.



| | In Whose Name Assessed | To Whom Transferred | Description of Property: Subdivision | Sec. or Lot | Town or Block | Rng. | Number of Acres of Land (Acres / Min.) | No. School District | Indicate Nonresidential Tax at 50 | Indicate Nonresidential Tax at 40 | True and Full Valuations: Land Exclusive of Structures and Improvements | Buildings and Other Structures | Machinery Permanently Attached to Real Estate | Total True and Full Value | Assessed Valuations, Rural: Homestead Up to $4,000 20% | Rural: Over $4,000 and Non-Homestead 33⅓% | All Other: Homestead Up to $4,000 25% | All Other: Over $4,000 and Non-Homestead 40% | Machinery Permanently Attached to Real Estate 33⅓% | Total Assessed Value as Returned by the Board of Review | Final Equalized Value |
|---|---|---|---|---|---|---|---|---|---|---|---|---|---|---|---|---|---|---|---|---|---|
| | | | | | | | Acres / Min. | | | | Dollars | Dollars | Dollars | Dollars | Dollars | Dollars | Dollars | Dollars | Dollars | Dollars | Dollars |
| 1 | Gladys Lysedal | | Strip 2 rds wide across Lot 1 + NE¼ NE¼ of 3/50 | 29 | 139 | 30 | 40 | | (Res) | | 805 | 335 | | 640 | 128 | | | | | 111 | 128 |
| 2 | Edwin & Helen Tack | | ~~NW¼ NW¼~~ Lot 2 | | | | 57 | | Res | | 275 | 280 | | 555 | 111 | 315 | | | | 278 | 315 |
| 3 | | | ~~SW¼ NW¼~~ | | | | | | | | 860 | 274 | | 1134 | | 278 | | | | | |
| | Wells E., Margaret A. & J. Kenneth Luebben (Margaret A. Luebben is widow of J. Luebben) | | Lot 1 Sec. 6. 32 rds. & Lot 2 3.01 acres ~~NE¼ NW¼~~ less 2 rds. E. 25 rds. of Lot 1 Sec. 5, 24 rds. of W. 1/4 thereof of E. 88 rds. | 5 | 139 | 30 | 10 55 | | " | | 108 | | | 108 | | 36 | | | | 33 | 36 |
| | | | | | | | | | | | 99 | | | 99 | | 33 | | | | | |
| 4 | Gladys Lysedal | | | | | | 14 | | Res | | 75 | | | 75 | 17 | | | | | 15 | 17 |
| | | | | | | | | | | | 75 | | | 75 | | | | | | | |
| 5 | Isaac M. Walker, Jr. | | NE¼ of NW¼ | | | | 40 | | " | | 350 | 510 | | 860 | 172 | | | | | 149 | 172 |
| | " " | | | | | | | | | | 320 | 425 | | 745 | 149 | | | | | | |
| 6 | | | NW¼ of NW¼ | | | | 40 | | " | | 305 | | | 305 | 61 | | | | | 55 | 61 |
| | | | | | | | | | | | 275 | | | 275 | 55 | | | | | | |
| 7 | Margaret & Wiley G. Bloom | | SW¼ of NW¼ | | | | 40 | | " | | 384 | | | 384 | | 128 | | | | 116 | 128 |
| | | | | | | | | | | | 348 | | | 348 | | 116 | | | | | |
| 8 | State of Minnesota | | ~~NW¼ NW¼~~ Lot 3 | | | | | | | | | | | | | | | | | | |
| 9 | Kenneth Luebben | | Commencing at a pt. 4 rds. E. & W. 348' from NE cor. of Lot 1 Sec. 6 thence W. 1 rd. thence along Lake Sec. pt. 348' W. of E. line of Lot 1, thence N. to beg. | | | | 67 | | " | | 24 | | | 24 | | 8 | | | | | |
| | | | | | | | | | | | 21 | | | 21 | | 7 | | | | 7 | 8 |
| 11 | | | NE¼ of SW¼ | | | | | | | | | | | | | | | | | | |
| 12 | Margaret & Wiley G. Bloom | | ~~NW¼ SW¼~~ Lot 4 | | | | 55 75 | | " | | 729 | 288 | | 1017 | | 339 | | | | | |
| | | | | | | | | | | | 668 | 295 | | 963 | | 301 | | | | 301 | 339 |
| 13 | Harold & Sadie Smith | | ~~SW¼ NW¼~~ Lot 5 | | | | 73 90 | | Res | | 445 | 650 | | 1095 | 219 | 38 | | | | | |
| | | | | | | | | | Res | | 375 | 114 96 | Cabins | 1611 | 183 | 82 | | | | 215 | 250 |
| 14 | | | SE¼ of SW¼ | | | | | | | | | | | | | | | | | | |
| 15 | Margaret A. Luebben | | Commencing at NE cor. of Lot 1, 2.05 rds. W. 148 lks. pt. 16 lks. thence W. 10 L. 70 lks. thence along lake Sec. pt. 348 W. of E. line of Lot 1, thence N. to beg. | | | | 67 | | Res | | 24 | | | 24 | | 8 | | | | | |
| | | | | | | | | | | | 21 | | | 21 | | 7 | | | | 7 | 8 |
| 16 | W. E. Luebben | | W. 1/4 rds. of S. 3/4 rds. of Lot 1 Sec. 5 ~~NW¼ NW¼~~ N. 40 rds. | | | | 1 | | " | | 24 | | | 24 | | 8 | | | | | |
| | | | | | | | | | | | 21 | | | 21 | | 7 | | | | 7 | 8 |
| 17 | Gladys Lysedal | | N. 40 rds. of W. 1/4 rds. of E. 32 rds. ~~NW¼ NW¼~~ of Lot 1 | | | | 1 00 | | Res | | 5 | | | 5 | 1 | | | | | 1 | 1 |
| | | | | | | | | | | | 5 | | | 5 | | | | | | | |
| 18 | J. A. Dupee | | S. 24 rds. of W. 1/4 rds. of E. 32 rds. ~~NW¼ NW¼~~ of Lot 1 | | | | 1 95 | | Res | | 42 | | | 42 | | 14 | | | | | |
| | | | | | | | | | | | 39 | | | 39 | | 13 | | | | 13 | 14 |
| 19 | Katherine & Verdi R. Blackford | | ~~NW¼ NW¼~~ Lot 6 | | | | 4 45 | | Res | | 160 | | | 160 | 26 | | | | | | |
| | | | | | | | | | | | 120 | | | 120 | 24 | | | | | 24 | 26 |
| 20 | | | | | | | | | | | | | | | | | | | | | |
| | | | | | | | 355 61 | | | | 3885 | 2212 | | 5767 | 617 | 894 | | | | | |
| | | | | | | | | | | | 3227 | 1845 | | 5072 | 588 | 724 | | | | 1382 | 1511 |

Continued on next page

| | Sold for Taxes | Valuations by School Districts as Equalized by Department of Taxation: District No. ..... Rate ..... Mills | District No. ..... Rate ..... Mills | District No. ..... Rate ..... Mills | District No. ..... Rate ..... Mills | District No. ..... Rate ..... Mills | Tax including State Tax on Non-Homestead 4½ Mills | State Tax on Non-Homestead 4½ Mills | Special Taxes | Total Taxes | Paid | When Paid (Month Day Year) | Number of Receipt | March Settlement 1951 | June Settlement 1951 | Penalty | November Settlement 1951 | Penalty | Collections to First Monday in January 1952 | Penalty | Delinquent on First Monday in January 1952 | Total Delinquent Tax and Penalty | Remarks |
|---|---|---|---|---|---|---|---|---|---|---|---|---|---|---|---|---|---|---|---|---|---|---|---|
| | | Dollars | Dollars | Dollars | Dollars | Dollars | $ cts. | $ cts. | $ cts. | $ cts. | | | | $ cts. | $ cts. | $ cts. | $ cts. | $ cts. | $ cts. | $ cts. | $ cts. | $ cts. | |
| 1 | | 1128 | | | | | 25 82 | | | 25 82 | PAID IN FULL | JUL 3 1951 | 9925 | | | | 25 82 | 40 | | | | | |
| | | | | | | | | | | | 2nd Half Paid | OCT 3 1 1951 | 10374 | | | | 12 91 | | | | | | |
| 2 | | 315 | | | | | 6352 | 138 | | 6490 | 1st Half Paid | OCT 2 6 1951 | 13985 | | | | 32 45 | 227 | | | | | from pg. 30 1st half |
| 3 | | | | | | | | | | | | | | | | | | | | | | | |
| 4 | | 36 | | | | | 726 | 16 | | 742 | PAID IN FULL | MAY 3 1 1951 | 10083 | | 742 | | | | | | | | |
| 5 | | 117 | | | | | 342 | | | 342 | PAID IN FULL | JUL 3 1951 | 9925 | | | | 342 | 16 | | | | | |
| 6 | | 172 | | | | | 3468 | | | 3468 | PAID IN FULL | APR 2 7 1951 | 4669 | | 3468 | | | | | | | | |
| 7 | | 61 | | | | | 1230 | | | 1230 | PAID IN FULL | APR 2 7 1951 | 4667 | | 1230 | | | | | | | | |
| | | | | | | | | | | | 2nd Half Paid | OCT 3 1 1951 | 10853 | | | | | | | | | | |
| 8 | | 128 | | | | | 2582 | 56 | | 2638 | 1st Half Paid | MAY 2 4 1951 | 7535 | | 1319 | | 1319 | | | | | | |
| 9 | | | | | | | | | | | | | | | | | | | | | | | |
| 10 | C y | | 8 | | | | 174 | 04 | | 178 | PAID IN FULL | MAY 3 1 1951 | 10083 | | 178 | | | | | | | | |
| 11 | | | | | | | | | | | | | | | | | | | | | | | |
| 12 | | 277 339 | Abate. #5010 | | | | 5586 6836 | 122 150 | | 5708 6986 | Balance Paid | OCT 3 1 1951 | 14820 | | | | | | | | | | |
| | | | | #317 | | | | | | | 1st Half Paid | MAY 2 4 1951 | 7535 | | 3493 | | 22 15 | | | | | | 12.78 Abated |
| 13 | | | | 31 | | | 5416 | 16 | | 5432 | PAID IN FULL | MAY 3 1 1951 | 10062 | | 5432 | | | | | | | | |
| 14 | | | | | | | | | | | | | | | | | | | | | | | |
| 15 | C y | | 8 | | | | 174 | 04 | | 178 | PAID IN FULL | MAY 3 1 1951 | 10083 | | 178 | | | | | | | | |
| 16 | | 8 | | | | | 162 | 04 | | 166 | PAID IN FULL | MAY 3 1 1951 | 10082 | | 166 | | | | | | | | |
| 17 | | 1 | | | | | 20 | | | 20 | PAID IN FULL | JUL 3 1951 | 9925 | | | | 20 | 01 | | | | | |
| 18 | SOLD FOR TAXES | | 14 | | | | 304 | 06 | | 310 | PAID IN FULL | JUL 3 1951 | 9925 | | | | 310 | 16 | | | | | |
| 19 | | | 426 | | | | 564 | | | 564 | PAID IN FULL | APR 3 0 1951 | 5410 | | 564 | | | | | | | | |
| 20 | | | | | | | | | | | | | | | | | | | | | | | |
| | | 377 826 1203 | 388 506 | | | | 24300 6632 | 394 | | 31326 | | | | | 16720 | | 15278 | | | | | | 12.78 |

Form 5CD

# Assessment Roll and Tax List of Real Property in the Town of Powers,

# Cass County, Minnesota, for Taxes for the Year 1950.



| | IN WHOSE NAME ASSESSED | TO WHOM TRANSFERRED | DESCRIPTION OF PROPERTY: SUBDIVISION | Sec. or Lot | Town or Block | Rng. | Number of Acres of Land: Acres | 100ths | No. School District | Indicate Homestead Tax Yes No | Indicate Agricultural Tax Yes No | TRUE AND FULL VALUATIONS: LAND Exclusive of Structures and Improvements (Dollars) | BUILDINGS and Other Structures (Dollars) | MACHINERY Permanently Attached to Real Estate (Dollars) | TOTAL True and Full Value (Dollars) | ASSESSED VALUATIONS: RURAL: Homestead Up to $4,000 20% (Dollars) | RURAL: Over $4,000 and Non-Homestead 33⅓% (Dollars) | ALL OTHER: Homestead Up to $4,000 25% (Dollars) | ALL OTHER: Over $4,000 and Non-Homestead 40% (Dollars) | MACHINERY Permanently Attached to Real Estate 33⅓% (Dollars) | TOTAL ASSESSED VALUE (Dollars) | Total Assessed Value as Equalized by the Board of Review (Dollars) | FINAL EQUALIZED VALUE (Dollars) |
|---|---|---|---|---|---|---|---|---|---|---|---|---|---|---|---|---|---|---|---|---|---|---|---|
| 1 | | | NE ¼ of NE ¼ | 28 | 139 | 30 | | | | | | | | | | | | | | | | | |
| 2 | | | NW ¼ of NE ¼ | | | | | | | | | | | | | | | | | | | | |
| 3 | | | SW ¼ of NE ¼ | | | | | | | | | | | | | | | | | | | | |
| | Henry Edward Babst | | Beg. at a pt. 32 rds. W. & 60 rds. S. of NE Cor. of Sec 1, thence W. 80' to road, S. 20 rds. along road, thence along center to 33 ft line, thence N. to place of beg. | | | | 1 | 00 | | 1/10 | | 33 / 30 | 150 / 126 | | 183 / 156 | | 61 / 52 | | | | 52 | 61 | |
| 5 | | | | | | | | | | | | | | | | | | | | | | | |
| 6 | | | NE ¼ of NW ¼ | | | | | | | | | | | | | | | | | | | | |
| 7 | | | NW ¼ of NW ¼ | | | | | | | | | | | | | | | | | | | | |
| 8 | | | SW ¼ of NW ¼ | | | | | | | | | | | | | | | | | | | | |
| 9 | | | SE ¼ of NW ¼ | | | | | | | | | | | | | | | | | | | | |
| | Waldo E. Swebben | | Com. at NE Cor of Sec 1, S. 65 rds. to 769' W. of NE Cor. of Sec 1, S. to Sec, thence along Sec line 769' W. of S. line of Sec 1, thence N. to beg. | | | | 67 | | | .. | | 24 / 21 | | | 24 / 21 | | 8 / 7 | | | | 7 | 8 / 7 | |
| 11 | | | NE ¼ of SW ¼ | | | | | | | | | | | | | | | | | | | | |
| 12 | | | NW ¼ of SW ¼ | | | | | | | | | | | | | | | | | | | | |
| 13 | | | SW ¼ of SW ¼ | | | | | | | | | | | | | | | | | | | | |
| 14 | | | SE ¼ of SW ¼ | | | | | | | | | | | | | | | | | | | | |
| 15 | | | | | | | | | | | | | | | | | | | | | | | |
| 16 | | | NE ¼ of SE ¼ | | | | | | | | | | | | | | | | | | | | |
| 17 | | | NW ¼ of SE ¼ | | | | | | | | | | | | | | | | | | | | |
| 18 | | | SW ¼ of SE ¼ | | | | | | | | | | | | | | | | | | | | |
| 19 | | | SE ¼ of SE ¼ | | | | | | | | | | | | | | | | | | | | |
| 20 | | | | | | | | | | | | | | | | | | | | | | | |
| | | | | | | | 1 67 | | | | | 57 / 51 | 150 / 126 | | 207 / 177 | | 69 / 59 | | | | 59 | 69 / 59 | |

| | SOLD FOR TAXES | VALUATIONS BY SCHOOL DISTRICTS AS EQUALIZED BY DEPARTMENT OF TAXATION: District No. ..... Rate ..... Mills | District No. ..... Rate ..... Mills | District No. ..... Rate ..... Mills | District No. Not Rated Rate 4.5 / 2.5 Mills | District No. ..... Rate ..... Mills | District No. ..... Rate ..... Mills | Tax including State Homestead ..... Mills | State Tax on Non-Homestead 4.49 Mills | SPECIAL TAXES | TOTAL TAXES | PAID | WHEN PAID | Number of Receipt | March Settlement 1951 | June Settlement 1951 | Penalty | November Settlement 1951 | Penalty | Collections to First Monday in January 1952 | Penalty | Delinquent on First Monday in January 1952 | Total Delinquent Tax and Penalty | REMARKS |
|---|---|---|---|---|---|---|---|---|---|---|---|---|---|---|---|---|---|---|---|---|---|---|---|---|
| | | Dollars | Dollars | Dollars | Dollars | Dollars | Dollars | $ cts. | $ cts. | $ cts. | $ cts. | | Month Day Year | | $ cts. | $ cts. | $ cts. | $ cts. | $ cts. | $ cts. | $ cts. | $ cts. | $ cts. | |
| 1 | | | | | | | | | | | | | | | | | | | | | | | | |
| 2 | | | | | | | | | | | | | | | | | | | | | | | | |
| 3 | | | | | | | | | | | | | | | | | | | | | | | | |
| 4 | SOLD FOR TAXES | | | | 61 | | | 1322 | 26 | | 1348 | | | | | | | | | | | 1348 | | |
| 5 | | | | | | | | | | | | | | | | | | | | | | | | |
| 6 | | | | | | | | | | | | | | | | | | | | | | | | |
| 7 | | | | | | | | | | | | | | | | | | | | | | | | |
| 8 | | | | | | | | | | | | | | | | | | | | | | | | |
| 9 | | | | | | | | | | | | | | | | | | | | | | | | |
| 10 | C.P. | | | | 8 | | | 174 | 04 | | 178 | PAID IN FULL | MAY 31 1954 | 10536 | | 178 | | | | | | | | |
| 11 | | | | | | | | | | | | | | | | | | | | | | | | |
| 12 | | | | | | | | | | | | | | | | | | | | | | | | |
| 13 | | | | | | | | | | | | | | | | | | | | | | | | |
| 14 | | | | | | | | | | | | | | | | | | | | | | | | |
| 15 | | | | | | | | | | | | | | | | | | | | | | | | |
| 16 | | | | | | | | | | | | | | | | | | | | | | | | |
| 17 | | | | | | | | | | | | | | | | | | | | | | | | |
| 18 | | | | | | | | | | | | | | | | | | | | | | | | |
| 19 | | | | | | | | | | | | | | | | | | | | | | | | |
| 20 | | | | | | | | | | | | | | | | | | | | | | | | |
| | | | | | 69 | | | 1496 | 30 | | 1526 | | | | | 178 | | | | | | 1348 | | |

TREASURER'S FOLIO
COMPARED
CHECKED
CORRECTED
BALANCE
FOLIO
TAX
TO SHERIFF

Form SCD

# Assessment Roll and Tax List of Real Property in the Town of Pawaca,



| | In Whose Name Assessed | To Whom Transferred | Description of Property: Subdivision | Sec. or Lot | Town or Block | Rng. | Number of Acres of Land (Acres) | (Hills) | No. School District | Indicate Homestead Tax or No | Indicate Non-Homestead Tax or No | True and Full Valuations: Land Exclusive of Structures Improvements (+10%) | Buildings and Other Structures (+20%) | Machinery Permanently Attached to Real Estate | Total True and Full Value | Assessed Valuations: Rural: Homestead Up to $4,000 20% | Rural: Over $4,000 and Non-Homestead 33⅓% | All Other: Homestead Up to $4,000 25% | All Other: Over $4,000 and Non-Homestead 40% | All Other: Machinery Permanently Attached to Real Estate 33⅓% | Total Assessed Value or Equalized by the Board of Review | Total Assessed Value or Equalized by the Board of Review | Final Equalized Value |
|---|---|---|---|---|---|---|---|---|---|---|---|---|---|---|---|---|---|---|---|---|---|---|---|
| | | | | | | | | | | | | Dollars | Dollars | Dollars | Dollars | Dollars | Dollars | Dollars | Dollars | Dollars | Dollars | Dollars | Dollars |
| 1 | Lee W. + Evelyn R. Hildebrand | | NE¼ of NE¼ | 29 | 139 | 30 | 40 | | 1 | Yes | | 370 | 600 | | 970 | 194 | | | | | | | |
| | | | | | | | | | | Yes | | 335 | 500 | | 835 | 167 | | | | | 167 | 167 | |
| 2 | Elmer + Ada Doty | | NW¼ of NE¼ | | | | 40 | | | Yes | | 306 | | | 306 | | 102 | | | | 102 | 102 | |
| 3 | " " | | SW¼ of NE¼ | | | | 40 | | | " | | 381 | | | 381 | | 127 | | | | 127 | 127 | |
| 4 | Lee W. + Evelyn R. Hildebrand | | SE¼ of NE¼ | | | | 40 | | | Yes | | 170 | | | 170 | 34 | | | | | 34 | 34 | |
| | | | | | | | | | | Yes | | 155 | | | 155 | 31 | | | | | 31 | 31 | |
| 5 | Backus State Bank (assignment) | | S. 429' of W. 343' of N. ½ of SE¼ | | | | 2 | | | Yes | | 75 | 375 | 360 | 435 | 76 | 126 | | | | 192 | 192 | |
| | | | | | | | | | | Yes | | 75 | 375 | 315 stove | 750 | 89 | 125 | | | | | | |
| 6 | Elmer + Ada Doty | | NE¼ of NW¼ | | | | 40 | | | Yes | | 470 | | | 470 | | 150 | | | | 150 | 150 | |
| | | | | | | | | | | Yes | | 407 | | | 407 | | 136 | | | | 136 | | |
| 7 | " " | | NW¼ of NW¼ | | | | 40 | | | " | | 333 | | | 333 | | 111 | | | | 111 | 111 | |
| | | | | | | | | | | | | 303 | | | 303 | | 101 | | | | 101 | | |
| 8 | " " | | SW¼ of NW¼ | | | | 40 | | | " | | 327 | | | 327 | | 109 | | | | 109 | 109 | |
| | | | | | | | | | | | | 297 | | | 297 | | 99 | | | | 99 | | |
| 9 | " " | | SE¼ of NW¼ | | | | 40 | | | " | | 670 | 450 | | 1120 | | 375 | | | | 375 | 375 | |
| | | | | | | | | | | | | 570 | 375 | | 945 | | 315 | | | | | | |
| 10 | | | | | | | | | | | | | | | | | | | | | | | |
| 11 | | | NE¼ of SW¼ Village of Backus | | | | | | | | | | | | | | | | | | | | |
| 12 | Aaron Zoffke (Garnett Beth Zoffke) | | NW¼ of SW¼ | | | | 40 | | | Yes | | 425 | 690 | | 1115 | 223 | | | | | | | |
| | | | | | | | | | | Yes | | 285 | 575 | | 960 | 192 | | | | | 192 | 223 | |
| 13 | | | SW¼ of SW¼ Village of Backus | | | | | | | | | | | | | | | | | | | | |
| 14 | | | SE¼ of SW¼ Village of Backus | | | | | | | | | | | | | | | | | | | | |
| 15 | Backus State Bank (S. Doty) | | .60 acs. of NW¼ of SE¼ | | | | | 60 | | " | | 110 | 720 | | 830 | 166 | | | | | 166 | | |
| | | | | | | | | | | " | | 100 | 600 | | 700 | 140 | | | | | 140 | 166 | |
| 16 | Paul W. + Lucile F. Miller | | NE¼ of SE¼ | | | | 40 | | | Yes | | 315 | | | 315 | | 105 | | | | | | |
| | | | | | | | | | | Yes | | 285 | | | 285 | | 95 | | | | 95 | 105 | |
| 17 | " " | | NW¼ of SE¼ See S. 429' of W. 343' | | | | 40 | | | " | | 462 | 600 | | 1062 | | 354 | | | | | | |
| | | | | | | | | | | | | 365 | 550 | | 915 | | 305 | | | | 305 | 354 | |
| 18 | H. A. E. Lehto | | SW¼ of SE¼ Less 1.17 ac. Hwy. See 1.17 ac. 60 ac. | | | | 38 | 33 | | Yes | | 325 | 900 | | 1225 | 245 | | | | | 245 | 245 | |
| | | | | | | | | | | Yes | | 475 | 750 | | 1225 | 245 | | | | | | | |
| 19 | John + Adela Scherman | | Part of SE¼ of SE¼ | | | | 19 | | | Yes | | 300 | 270 | | 480 | 96 | | | | | 96 | | |
| | | | | | | | | | | Yes | | 190 | 225 | | 415 | 83 | | | | | 83 | 96 | |
| 20 | Walter R. + Anna A. Marlow | | S¼ of NW¼ of SE¼ See 19 acs. 2.57 acs. 22 to 22 | | | | 21 | | | Yes | | 285 | 470 | | 755 | 151 | | | | | 121 | 121 | |
| | | | | | | | | | | | | 2540 | 5390 | | 7930 | 1121 | | | | | | | |
| | | | | | | | 520 | 73 | | | | 4445 | 4640 | | 9085 | 1235 | 1566 | | | | 2451 | 2801 | |

| | Sold for Taxes | Valuations by School Districts as Equalized by Department of Taxation: District No. ..... Rate ..... Mills | District No. 1 Rate 31.50 Mills | District No. 1 Rate 31.50 Mills | District No. 1 Rate ..... Mills | District No. ..... Rate ..... Mills | District No. ..... Rate ..... Mills | Tax including State Homestead | State Tax on Non-Homestead 4½ Mills | Special Taxes | Total Taxes | Paid | When Paid | Number of Receipt | March Settlement 1951 | June Settlement 1951 | Penalty | November Settlement 1951 | Penalty | Collections to First Monday in January 1952 | Penalty | Delinquent on First Monday in January 1952 | Total Delinquent Tax and Penalty | Remarks |
|---|---|---|---|---|---|---|---|---|---|---|---|---|---|---|---|---|---|---|---|---|---|---|---|---|
| | | Dollars | Dollars | Dollars | Dollars | Dollars | Dollars | | | | | | | | | | | | | | | | | |
| 1 | SOLD FOR TAXES | #194 | | | | | | 39.12 | | | 39.12 | 1 | | | | | | | | | | 39.12 | | |
| 2 | | 102 | | | | | | 20.58 | 44 | ✓ | 21.02 | | | | | | | | | | | | | 2.04 Abated |
| | | 112 | Abate. | #5016 | | | | 22.58 | 50 | | 22.58 | | | | | | | | | | | | | Paid Under Protest |
| 3 | | 140 | " | #5016 | | | | 23.58 | 56 | ✓ | 23.58 | PAID IN FULL | MAY 25 1951 | 7564 | | 2308 | | Refund W. #96038 | | | 9-26-51 | | 2.48 Abated |
| | | | | | | | | 21.42 | 63 | | 21.42 | | | | | 2886 | | | | | | | | |
| 4 | SOLD FOR TAXES | #34 | | | | | | 6.86 | | | 6.86 | PAID IN FULL | MAY 25 1951 | 7564 | | | | | | | | 6.86 | | |
| 5 | SOLD FOR TAXES | | | #96 | | | | 48.10 | 56 | | 48.66 | | | | | | | | | | | 48.66 | | |
| | | | | 126 | | | | | | | | | | | | | | | | | | | | |
| 6 | | 137 | | | | | | 27.64 | 60 | ✓ | 28.24 | | | | | | | | | | | | | |
| | | 150 | Abate. | #5016 | | | | 30.30 | 66 | | 30.96 | PAID IN FULL | MAY 25 1951 | 7564 | | 3092 | | Refund W. #96038 | | | 9-26-51 | | Paid Under Protest |
| 7 | | 107 | | | | | | 20.58 | 44 | ✓ | 21.02 | | | | | | | | | | | | | 3.04 Abated |
| | | 111 | " | " | | | | 22.38 | 48 | | 22.86 | PAID IN FULL | MAY 25 1951 | 7564 | | 2286 | | | | | | | | 1.84 Abated |
| 8 | | 100 | " | " | | | | 20.16 | 44 | ✓ | 20.60 | | | | | | | | | | | | | |
| | | 109 | | | | | | 21.42 | 48 | | 21.90 | PAID IN FULL | MAY 25 1951 | 7564 | | 2240 | | | | | | | | 1.86 Abated |
| 9 | | 327 | | | | | | 66.36 | 140 | ✓ | 67.76 | | | | | | | | | | | | | |
| | | 359 | | | | | | 73.36 | 158 | | 73.94 | PAID IN FULL | MAY 25 1951 | 7564 | | 7396 | | | | | | | | 6.18 Abated |
| 10 | | | | | | | | | | | | | | | | | | | | | | | | |
| 11 | | | | | | | | | | | | | | | | | | | | | | | | |
| 12 | | #223 | | | | | | 44.98 | | | 44.98 | 2nd Half Paid / 1st Half Paid | OCT 31 1951 / MAY 31 1951 | 13911 / 10090 | | 2249 | | 2249 | | | | | |
| 13 | | | | | | | | | | | | | | | | | | | | | | | | |
| 14 | | | | | | | | | | | | | | | | | | | | | | | | |
| 15 | | #166 | | | | | | 33.48 | | | 33.48 | PAID IN FULL | SEP 20 1951 | 12574 | | | | 33.48 | 98 | | | | | |
| 16 | SOLD FOR TAXES | 105 | | | | | | 21.18 | 46 | | 21.64 | | | | | | | | | | | 21.64 | | |
| 17 | SOLD FOR TAXES | 354 | | | | | | 71.40 | 156 | | 72.96 | | | | | | | | | | | 72.96 | | |
| 18 | | #285 | | | | | | 57.48 | | | 57.48 | 2nd Half Paid / 1st Half Paid / Balance Paid | OCT 30 1951 / MAY 20 1951 / AUG 1 1951 | 14626 / 7651 / 12191 | | 2874 | | 2874 | | | | | |
| 19 | | #96 | | | | | | 19.36 | | | 19.36 | Prior Paid | MAR 31 1951 | 10100 | | 10.00 | | 906 | | | | | | |
| 20 | | #141 | | | | | | 28.44 | | | 28.44 | 2nd Half Paid / 1st Half Paid | OCT 31 1951 / MAY 31 1951 | 10877 / 10084 | | 1422 | | 1422 | | | | | |
| | | #1137 | | #96 | | | | | | | | | | | | | | | | | | | | |
| | | 1440 | | 126 | | | | 520.14 | 690 | | 575.14 | | | | | 22761 | | 10929 | | | | 18924 | 17.10 |
| | | 2577 | | 222 | | | | 48.10 | | | | | | | | | | | | | | | | |

Form SCD

# Assessment Roll and Tax List of Real Property in the Town of Bowers,



| | IN WHOSE NAME ASSESSED | TO WHOM TRANSFERRED | DESCRIPTION OF PROPERTY: SUBDIVISION | Sec. or Lot | Town or Block | Rng. | Number of Acres of Land (Acres / 100ths) | No. School District | Individually Homestead Tax or No | Individually Non-Homestead Tax or No | TRUE AND FULL VALUATIONS: LAND Exclusive of Structures and Improvements (+10%) | BUILDINGS and Other Structures (+20%) | MACHINERY Permanently Attached to Real Estate | TOTAL True and Full Value | ASSESSED VALUATIONS: RURAL: Homestead Up to $4,000 20% | RURAL: Over $4,000 and Non-Homestead 33⅓% | ALL OTHER: Homestead Up to $4,000 25% | ALL OTHER: Over $4,000 and Non-Homestead 40% | MACHINERY Permanently Attached to Real Estate 33⅓% | TOTAL ASSESSED VALUE | Total Assessed Value as Equalized by the Board of Review | FINAL EQUALIZED VALUE |
|---|---|---|---|---|---|---|---|---|---|---|---|---|---|---|---|---|---|---|---|---|---|---|
| | | | | | | | | | | | Dollars | Dollars | Dollars | Dollars | Dollars | Dollars | Dollars | Dollars | Dollars | Dollars | Dollars | Dollars |
| | C. L. Curry | | NE¼ of NE¼ L. of Ry. | 30 | 139 | 30 | 32 | | Yes | | 375 / 360 | 510 / 425 | | 885 / 785 | 177 | | | | | 177 | 181 | |
| | Sculla Knopff | Sculla K. & Howard M. Knopff | ~~NW¼ of NW¼~~ Lot 1 | | | | 38 | | " | | 375 / 360 | 420 / 350 | | 795 / 710 | 159 / 142 | | | | | 159 | 163 | |
| | Soren Barchue | | ~~SW¼ of NW¼~~ Lot 2 & Acc. 4 acc. of Lot 3 | | | | 39 05 | | " | | 475 / 450 | 495 / 450 | | 970 / 900 | 99 / 90 | | | | | 90 | 99 | |
| | | | ~~SE¼ of NW¼~~ Acc. W. of Ry. | | | | | | | | | | | | | | | | | | | |
| | Sculla Knopff | Sculla K. & Howard M. Knopff | 4 acc. in Lot 2 | | | | 4 | | Yes | | 99 / 90 | 222 / 201 | | 321 / 291 | | 107 / 97 | | | | 97 | 107 | |
| | | | NE¼ of NW¼ | | | | | | | | | | | | | | | | | | | |
| | | | NW¼ of NW¼ | | | | | | | | | | | | | | | | | | | |
| | | | SW¼ of NW¼ | | | | | | | | | | | | | | | | | | | |
| | | | SE¼ of NW¼ | | | | | | | | | | | | | | | | | | | |
| | Wm. Knopff | | 8 acc. in NE¼ of NE¼ | | | | 8 | | Yes | | 90 / 85 | 60 / 50 | | 150 / 135 | 30 / 27 | | | | | 27 | 30 | |
| | | | NE¼ of SW¼ | | | | | | | | | | | | | | | | | | | |
| | | | NW¼ of SW¼ | | | | | | | | | | | | | | | | | | | |
| | | | SW¼ of SW¼ | | | | | | | | | | | | | | | | | | | |
| | | | SE¼ of SW¼ | | | | | | | | | | | | | | | | | | | |
| | | | | | | | | | | | | | | | | | | | | | | |
| | Soren Barchue | | ~~NE¼ of SE¼~~ Lot 3 less school & rec. gat | | | | 33 07 | | Yes | | 35 / 30 | | | 35 / 30 | 7 / 6 | | | | | 6 | 7 | |
| | | | ~~NW¼ of SE¼~~ W. of Ry. | | | | | | | | | | | | | | | | | | | |
| | | | SW¼ of SE¼ | | | | | | | | | | | | | | | | | | | |
| | | | SE¼ of SE¼ | | | | | | | | | | | | | | | | | | | |
| | | | | | | | | | | | | | | | | | | | | | | |
| | | | | | | | 1542 | | | | 1514 / 1375 | 1212 / 1026 | | 2726 / 2401 | 481 / 422 | 107 / 97 | | | | 579 | 588 | |

| | SOLD FOR TAXES | VALUATIONS BY SCHOOL DISTRICTS AS EQUALIZED BY DEPARTMENT OF TAXATION: District No. ..... Rate ..... Mills | District No. 66 Rate 67 Mills | District No. ..... Rate ..... Mills | District No. 66 Rate 67 Mills | District No. ..... Rate ..... Mills | District No. ..... Rate ..... Mills | Tax including State Homestead ..... Mills | State Tax on Non-Homestead 4.10 ..... Mills | SPECIAL TAXES | TOTAL TAXES | | PAID | WHEN PAID (Month Day Year) | Number of Receipt | March Settlement 1951 | June Settlement 1951 | Penalty | November Settlement 1951 | Penalty | Collections to First Monday in January 1952 | Penalty | Delinquent on First Monday in January 1952 | Total Delinquent Tax and Penalty | REMARKS |
|---|---|---|---|---|---|---|---|---|---|---|---|---|---|---|---|---|---|---|---|---|---|---|---|---|---|
| | | Dollars | Dollars | Dollars | Dollars | Dollars | Dollars | $ cts. | $ cts. | $ cts. | $ cts. | | | | | | $ cts. | $ cts. | $ cts. | $ cts. | $ cts. | $ cts. | $ cts. | $ cts. | |
| 1 | | 4 181 | | | | | | 36 50 | | | 36 50 | 1 | 2nd Half Paid / Last Half Paid | OCT 3 1 1951 / MAY 3 1 1951 | 4846 / 7717 | | 18 25 | | 18 25 | | | | | | |
| 2 | | 4 163 | | | | | | 32 88 | | | 32 88 | 2 | PAID IN FULL | MAY 2 2 1951 | 6721 | | 32 88 | | | | | | | | |
| 3 | | 4 99 | | | | | | 19 96 | | | 19 96 | 3 | 2nd Half Paid / Last Half Paid | OCT 3 1 1951 / MAY 3 1 1951 | 4846 / 7717 | | 9 98 | | 9 98 | | | | | | |
| 4 | | | | | | | | | | | | 4 | | | | | | | | | | | | | |
| 5 | | | | 107 | | | | 23 18 | 48 | | 23 66 | 5 | PAID IN FULL | MAY 2 2 1951 | 6721 | | 23 66 | | | | | | | | |
| 6 | | | | | | | | | | | | 6 | | | | | | | | | | | | | |
| 7 | | | | | | | | | | | | 7 | | | | | | | | | | | | | |
| 8 | | | | | | | | | | | | 8 | | | | | | | | | | | | | |
| 9 | | | | | | | | | | | | 9 | | | | | | | | | | | | | |
| 10 | | 4 31 | | | | | | 6 26 | | | 6 26 | 10 | PAID IN FULL | MAY 23 1951 | 7464 | | 6 26 | | | | | | | | |
| 11 | | | | | | | | | | | | 11 | | | | | | | | | | | | | |
| 12 | | | | | | | | | | | | 12 | | | | | | | | | | | | | |
| 13 | | | | | | | | | | | | 13 | | | | | | | | | | | | | |
| 14 | | | | | | | | | | | | 14 | | | | | | | | | | | | | |
| 15 | | | | | | | | | | | | 15 | | | | | | | | | | | | | |
| 16 | | 4 7 | | | | | | 1 42 | | | 1 42 | 16 | 2nd Half Paid / Last Half Paid | OCT 3 1 1951 / MAY 3 1 1951 | 4846 / 7717 | | 71 | | 71 | | | | | | |
| 17 | | | | | | | | | | | | 17 | | | | | | | | | | | | | |
| 18 | | | | | | | | | | | | 18 | | | | | | | | | | | | | |
| 19 | | | | | | | | | | | | 19 | | | | | | | | | | | | | |
| 20 | | | | | | | | | | | | 20 | | | | | | | | | | | | | |
| | | 4 481 | | 107 | | | | 97 62 / 23 18 | 48 | | 120 68 | | | | | | 97 74 | | 28 94 | | | | | | |

Form 5(C) [illegible]

# Assessment Roll and Tax List of Real Property in the Town of Bowers, Cass County, Minnesota, for Taxes for the Year 1950.



| | IN WHOSE NAME ASSESSED | TO WHOM TRANSFERRED | DESCRIPTION OF PROPERTY: SUBDIVISION | Sec. or Lot | Town or Block | Rng. | Number of Acres of Land: Acres | 100ths | No. School District | Indicate Homestead by Yes or No | Indicate Agricultural by Yes or No | TRUE AND FULL VALUATIONS: LAND Exclusive of Structures and Improvements | BUILDINGS and Other Structures | MACHINERY Permanently Attached to Real Estate | TOTAL True and Full Value | ASSESSED VALUATIONS: RURAL: Homestead Up to $4,000 20% | RURAL: Over $4,000 and Non-Homestead 33⅓% | ALL OTHER: Homestead Up to $4,000 25% | ALL OTHER: Over $4,000 and Non-Homestead 40% | MACHINERY Permanently Attached to Real Estate 33⅓% | TOTAL ASSESSED VALUE | Total Assessed Value as Equalized by the Board of Review | FINAL EQUALIZED VALUE |
|---|---|---|---|---|---|---|---|---|---|---|---|---|---|---|---|---|---|---|---|---|---|---|---|
| | | | | | | | | | | | | Dollars | Dollars | Dollars | Dollars | Dollars | Dollars | Dollars | Dollars | Dollars | Dollars | Dollars | Dollars |
| 1 | | | NE ¼ of NE ¼ | 31 | 139 | 30 | | | | | | | | | | | | | | | | | |
| 2 | | | NW ¼ of NE ¼ | | | | | | | | | | | | | | | | | | | | |
| 3 | | | SW ¼ of NE ¼ | | | | | | | | | | | | | | | | | | | | |
| 4 | | | SE ¼ of NE ¼ | | | | | | | | | | | | | | | | | | | | |
| 5 | | | | | | | | | | | | | | | | | | | | | | | |
| 6 | | | NE ¼ of NW ¼ | | | | | | | | | | | | | | | | | | | | |
| 7 | | | NW ¼ of NW ¼ | | | | | | | | | | | | | | | | | | | | |
| 8 | | | SW ¼ of NW ¼ | | | | | | | | | | | | | | | | | | | | |
| 9 | | | SE ¼ of NW ¼ | | | | | | | | | | | | | | | | | | | | |
| 10 | Clark W. + Irene M. Johnston | | C ½ of Lot 5 | | | | 1 | 62 | | No | | 54 / 48 | | | 54 / 48 | | 18 / 16 | | | | 16 | 18 | |
| 11 | | | NE ¼ of SW ¼ | | | | | | | | | | | | | | | | | | | | |
| 12 | | | NW ¼ of SW ¼ | | | | | | | | | | | | | | | | | | | | |
| 13 | " " " | | W ½ of ~~Lot 5~~ ~~SW ¼ of SW ¼~~ | | | | 1 | 62 | | " | | 54 / 48 | | | 54 / 48 | | 18 / 16 | | | | 16 | 18 | |
| 14 | | | SE ¼ of SW ¼ | | | | | | | | | | | | | | | | | | | | |
| 15 | | | | | | | | | | | | | | | | | | | | | | | |
| 16 | James L. + Elsie A. Cada | | ~~NE ¼ of SE ¼~~ Lot 3 | | | | 46 | 05 | | Yes | | 430 / 390 | | | 430 / 390 | 86 / 78 | | | | | 78 | 86 | |
| 17 | | | ~~NW ¼ of SE ¼~~ | | | | | | | | | | | | | | | | | | | | |
| 18 | " " " | | ~~SW ¼ of SE ¼~~ Lot 4 | | | | 52 | 50 | | " | | 445 / 440 | | | 445 / 440 | 89 / 88 | | | | | 88 | 97 | |
| 19 | | | ~~SE ¼ of SE ¼~~ | | | | | | | | | | | | | | | | | | | | |
| 20 | | | | | | | | | | | | | | | | | | | | | | | |
| | | | | | | | 101 | 99 | | | | 1023 / 926 | | | 1023 / 926 | 183 / 166 | 36 / 32 | | | | 198 | 219 | |

| | SOLD FOR TAXES | VALUATIONS BY SCHOOL DISTRICTS AS EQUALIZED BY DEPARTMENT OF TAXATION: District No. ..... Rate ..... Mills | District No. 1144 Rate 67 / 20 Mills | District No. ..... Rate ..... Mills | District No. 1144 Rate 67 / 20 Mills | District No. ..... Rate ..... Mills | District No. ..... Rate ..... Mills | Tax including State Homestead ..... Mills | State Tax on Non-Homestead 46 Mills | SPECIAL TAXES | TOTAL TAXES | PAID | WHEN PAID: Month Day Year | Number of Receipt | March Settlement 1951 | June Settlement 1951 | Penalty | November Settlement 1951 | Penalty | Collections to First Monday in January 1952 | Penalty | Delinquent on First Monday in January 1952 | Total Delinquent Tax and Penalty | REMARKS |
|---|---|---|---|---|---|---|---|---|---|---|---|---|---|---|---|---|---|---|---|---|---|---|---|---|
| | | Dollars | Dollars | Dollars | Dollars | Dollars | Dollars | $ cts. | $ cts. | $ cts. | $ cts. | | | | $ cts. | $ cts. | $ cts. | $ cts. | $ cts. | $ cts. | $ cts. | $ cts. | $ cts. | |
| 1 | | | | | | | | | | | | | | | | | | | | | | | | |
| 2 | | | | | | | | | | | | | | | | | | | | | | | | |
| 3 | | | | | | | | | | | | | | | | | | | | | | | | |
| 4 | | | | | | | | | | | | | | | | | | | | | | | | |
| 5 | | | | | | | | | | | | | | | | | | | | | | | | |
| 6 | | | | | | | | | | | | | | | | | | | | | | | | |
| 7 | | | | | | | | | | | | | | | | | | | | | | | | |
| 8 | | | | | | | | | | | | | | | | | | | | | | | | |
| 9 | | | | | | | | | | | | | | | | | | | | | | | | |
| 10 | | | | 18 | | | | 3 90 | 08 | | 3 98 | | | | | | | | | | | 3 98 / 4 38 | |
| 11 | | | | | | | | | | | | | | | | | | | | | | | | |
| 12 | | | | | | | | | | | | | | | | | | | | | | | | |
| 13 | | | | 18 | | | | 3 90 | 08 | | 3 98 | Tax Half Paid | MAY 31 1951 | 8499 | | 1 97 | | | | | | 1 99 | |
| 14 | | | | | | | | | | | | | | | | | | | | | | | | |
| 15 | | | | | | | | | | | | | | | | | | | | | | | | |
| 16 | | 4 86 | | | | | | 17 34 | | | 17 34 | 2nd Half Paid | OCT 31 1951 | 14991 | | 8 67 | | 8 67 | | | | | |
| | | | | | | | | | | | | Int. Stat. Paid | MAY 31 1951 | 8179 | | | | | | | | | | |
| 17 | | | | | | | | | | | | | | | | | | | | | | | | |
| 18 | | 4 97 | | | | | | 19 56 | | | 19 56 | 2nd Half Paid | OCT 31 1951 | 14991 | | 9 78 | | 9 78 | | | | | |
| | | | | | | | | | | | | Int. Stat. Paid | MAY 31 1951 | 8179 | | | | | | | | | | |
| 19 | | | | | | | | | | | | | | | | | | | | | | | | |
| 20 | | | | | | | | | | | | | | | | | | | | | | | | |
| | | 7 / 183 | | 36 | | | | 36 90 / 78 | 16 | | 44 96 | | | | | 20 44 | | 18 45 | | | | 5 97 | |

Form SCD

# Assessment Roll and Tax List of Real Property in the Town of Bowers, Cass County, Minnesota, for Taxes for the Year 1950.



| | IN WHOSE NAME ASSESSED | TO WHOM TRANSFERRED | DESCRIPTION OF PROPERTY: SUBDIVISION | Sec. or Lot | Town or Block | Rng. | Number of Acres of Land: Acres | Hdths | Indicate Homestead Tax or No | No. School District | Indicate Homestead Tax or No | TRUE AND FULL VALUATIONS (100% and 20%): LAND Exclusive of Structures and Improvements | BUILDINGS and Other Structures | MACHINERY Permanently Attached to Real Estate | TOTAL True and Full Value | ASSESSED VALUATIONS: RURAL: Homestead Up to $4,000 20% | Over $4,000 and Non-Homestead 33⅓% | ALL OTHER: Homestead Up to $4,000 25% | Over $4,000 and Non-Homestead 40% | MACHINERY Permanently Attached to Real Estate 33⅓% | TOTAL ASSESSED VALUE | Total Assessed Value as Equalized by the Board of Review | FINAL EQUALIZED VALUE |
|---|---|---|---|---|---|---|---|---|---|---|---|---|---|---|---|---|---|---|---|---|---|---|---|
| | | | | | | | | | | | | Dollars | Dollars | Dollars | Dollars | Dollars | Dollars | Dollars | Dollars | Dollars | Dollars | Dollars | Dollars |
| 1 | Elmer & Ada Doty | | NE¼ of NE¼ | 32 | 139 | 30 | 40 | | Yes | | | 490 | | | 490 | 74 | | | | | | | |
| 2 | Elmer & Caroline Lock | | NW¼ of NE¼ (see W. 215' of N. 297') | | | | 40 | | " | | | 335 | | | 335 | 67 | | | | | 67 | 74 | |
| " | " " | | SW¼ of NE¼ | | | | 40 | | " | | | 475 | | | 475 | 95 | | | | | | | |
| | | | | | | | | | | | | 430 | | | 430 | 86 | | | | | 86 | 95 | |
| 3 | Elmer & Ada Doty | | Lots 1 & 2 of Section 4 (~~Township~~ Lot 1, Lot 2, 49.24 acres) | | | | 38.30 | | " | | | 1375 | 750 | | 2125 | 425 | | | | | | | |
| | Harold A. & Irma Doty | | 49.28 by 38.41 by 130 of Lot 1 | | | | | | | | | 310 | 625 | | 935 | 187 | | | | | 187 | 205 | |
| 4 | | | | | | | | | | | | 240 | 740 | | 740 | 148 | | | | | | | |
| | | | | | | | | | | | | 270 | 330 | | 640 | 128 | | | | | 128 | 148 | |
| 5 | Martha Woods or Grace Brown | | W. 25 rods of NE¼ of NW¼ | | | | 28 | | " | | | 385 | 395 | | 680 | 132 | | | | | | | |
| 6 | | | | | | | | | | | | 475 | 280 | | 575 | 115 | | | | | 115 | 132 | |
| 7 | | | NW¼ of NW¼ | | | | | | | | | | | | | | | | | | | | |
| 8 | Leslie & Readya Sawyer | | SW¼ of NW¼ | | | | 40 | | " | | | 480 | | | 850 | 70 | | | | | | | |
| " | " " | | | | | | | | | | | 320 | | | 320 | 64 | | | | | 64 | 70 | |
| 9 | | | SE¼ of NW¼ | | | | 40 | | " | | | 415 | | | 415 | 83 | | | | | | | |
| | | | | | | | | | | | | 375 | | | 375 | 75 | | | | | 75 | 83 | |
| 10 | Village of Backus - Cemetery | | Begin at the cor. of Sec's 4 & 5 on W. line of Sec. 4 thence N. 53° (or 43°) to N. line of Sec. 4 thence W. 116.6' to place of beg. (5 acres) | | | | Exempt | | | | | | | | | | | | | | | | |
| 11 | " " | | NE¼ of SW¼ | | | | Exempt | | | | | | | | | | | | | | | | |
| 12 | James E. & Elsie A. Cada | | NW¼ of SW¼ | | | | 40 | | Yes | | | 230 | | | 230 | 46 | | | | | | | |
| | " " | | | | | | | | | | | 210 | | | 210 | 42 | | | | | 42 | 46 | |
| 13 | | | SW¼ of SW¼ | | | | 40 | | " | | | 390 | | | 390 | 78 | | | | | | | |
| | | | | | | | | | | | | 355 | | | 355 | 71 | | | | | 71 | 78 | |
| 14 | Norman H. & Margaret E. Finney | | SE¼ of SW¼ | | | | 40 | | Yes | | | 1264 | 450 | | 1714 | | 238 | | | | | | |
| | | | | | | | | | | | | 340 | 275 | | 615 | | 205 | | | | 205 | 238 | |
| 15 | | | | | | | | | | | | | | | | | | | | | | | |
| 16 | Lois M. Lamport | | ~~NE¼ of SE¼~~ Lot 2 | | | | 50 | 80 | Yes | | | 150 | 180 | | 330 | 66 | | | | | | | |
| 17 | | | ~~NW¼ of SE¼~~ | | | | | | | | | 135 | 150 | | 285 | 57 | | | | | 57 | 66 | |
| 18 | Hustes A. E. & Rhoda C. Lahta | | SW¼ of SE¼ | | | | 40 | | Yes | | | 1410 | 1800 | | 3210 | | 94 | | | | | | |
| | | | | | | | | | | | | 255 | | | 255 | | 85 | | | | 85 | 94 | |
| 19 | " " " | | ~~NW¼ of SE¼~~ Lot 3 | | | | 22 | 80 | " | | | 120 | | | 120 | | 36 | | | | 36 | 40 | |
| | | | | | | | | | | | | 108 | | | 108 | | | | | | | | |
| 20 | | | | | | | | | | | | | | | | | | | | | | | |
| | | | Continued on next page | | | | 4924 | 0 | | | | 4066 | 2135 | | 6201 | 1017 | 372 | | | | | | |
| | | | | | | | | | | | | 3681 | 1780 | | 5468 | 898 | 326 | | | | 1224 | 1389 | |

| | SOLD FOR TAXES | VALUATIONS BY SCHOOL DISTRICTS AS EQUALIZED BY DEPARTMENT OF TAXATION: District No. 1 Rate 28.1 Mills | District No. ..... Rate ..... Mills | District No. ..... Rate ..... Mills | District No. ..... Rate ..... Mills | District No. ..... Rate ..... Mills | District No. ..... Rate ..... Mills | Tax including State Homestead ..... Mills | State Tax on Non-Homestead 4.4 Mills | SPECIAL TAXES | TOTAL TAXES |
|---|---|---|---|---|---|---|---|---|---|---|---|
| | | Dollars | Dollars | Dollars | Dollars | Dollars | Dollars | $ cts. | $ cts. | $ cts. | $ cts. |
| 1 | | 474 | | | | | | 1492 | | | 1492 |
| 2 | SOLD FOR TAXES | 495 | | | | | | 1916 | | | 1916 |
| 3 | SOLD FOR TAXES | 1225 | | | | | | 4538 | | | 4538 |
| 4 | | 748 | | | | | | 2984 | | | 2984 |
| 5 | | | | | | | | | | | |
| 6 | | 1132 | | | | | | 2662 | | | 2662 |
| 7 | | | | | | | | | | | |
| 8 | | 370 | | | | | | 1412 | | | 1412 |
| 9 | | 483 | | | | | | 1674 | | | 1674 |
| 10 | | | | | | | | | | | |
| 11 | | | | | | | | | | | |
| 12 | | 246 | | | | | | 728 | | | 728 |
| 13 | | 478 | | | | | | 1574 | | | 1574 |
| 14 | | 2380 | | | | | | 4800 | 104 | | 4904 |
| 15 | | | | | | | | | | | |
| 16 | | 1166 | | | | | | 1332 | | | 1332 |
| 17 | | | | | | | | | | | |
| 18 | | 940 | | | | | | 1896 | 42 | | 1738 |
| 19 | | 400 | | | | | | 806 | 18 | | 824 |
| 20 | | | | | | | | | | | |
| | | 10172 / 1389 | | | | | | 26014 | 164 | | 28178 |

| | PAID | WHEN PAID: Month Day Year | Number of Receipt | March Settlement 1951 | June Settlement 1951 | Penalty | November Settlement 1951 | Penalty | Collections to First Monday in January 1952 | Penalty | Delinquent on First Monday in January 1952 | Total Delinquent Tax and Penalty | REMARKS |
|---|---|---|---|---|---|---|---|---|---|---|---|---|---|
| | | | | $ cts. | $ cts. | $ cts. | $ cts. | $ cts. | $ cts. | $ cts. | $ cts. | $ cts. | |
| 1 | PAID IN FULL | MAY 25 1951 | 7564 | | 1492 | | | | | | | | Paid Under Protest |
| 2 | PAID IN FULL | AUG 8 1951 | 12049 | | | | 1916 | 16 | | | | | |
| 3 | PAID IN FULL | AUG 8 1951 | 12049 | | | | 4538 | | | | | | |
| 4 | PAID IN FULL | MAY 25 1951 | 7564 | | 2984 | | | | | | | | Paid Under Protest |
| 5 | | | | | | | | | | | | | |
| 6 | 2nd Half Paid<br>1st Half Paid | SEP 18 1951<br>MAY 2 1951 | 12463<br>5615 | | 1331 | | 1331 | | | | | | |
| 7 | | | | | | | | | | | | | |
| 8 | 2nd Half Paid<br>1st Half Paid | OCT 31 1951<br>MAY 18 1951 | 14763<br>8039 | | 1543 | | 1543 | | | | | | |
| 9 | 2nd Half Paid<br>1st Half Paid | OCT 31 1951<br>MAY 18 1951 | 14763<br>8039 | | | | | | | | | | |
| 10 | | | | | | | | | | | | | |
| 11 | | | | | | | | | | | | | |
| 12 | 2nd Half Paid<br>1st Half Paid | OCT 31 1951<br>MAY 31 1951 | 14996<br>8179 | | 464 | | 464 | | | | | | |
| 13 | 2nd Half Paid<br>1st Half Paid | OCT 31 1951<br>MAY 31 1951 | 14996<br>8179 | | 787 | | 787 | | | | | | |
| 14 | | | | | | | | | | | 4904 | 4904 / 5394 | |
| 15 | | | | | | | | | | | | | |
| 16 | 2nd Half Paid<br>1st Half Paid | AUG 21 1951<br>MAY 14 1951 | 12181<br>6572 | | 666 | | 666 | | | | | | |
| 17 | | | | | | | | | | | | | |
| 18 | 2nd Half Paid<br>1st Half Paid | OCT 30 1951<br>MAY 29 1951 | 14026<br>7651 | | 969 | | 969 | | | | | | |
| 19 | 2nd Half Paid<br>1st Half Paid | OCT 30 1951<br>MAY 29 1951 | 14026<br>7651 | | 412 | | 412 | | | | | | |
| 20 | | | | | | | | | | | | | |
| | | | | | 12645 | | 12664 | | | | 4904 | | |

Form 5CD

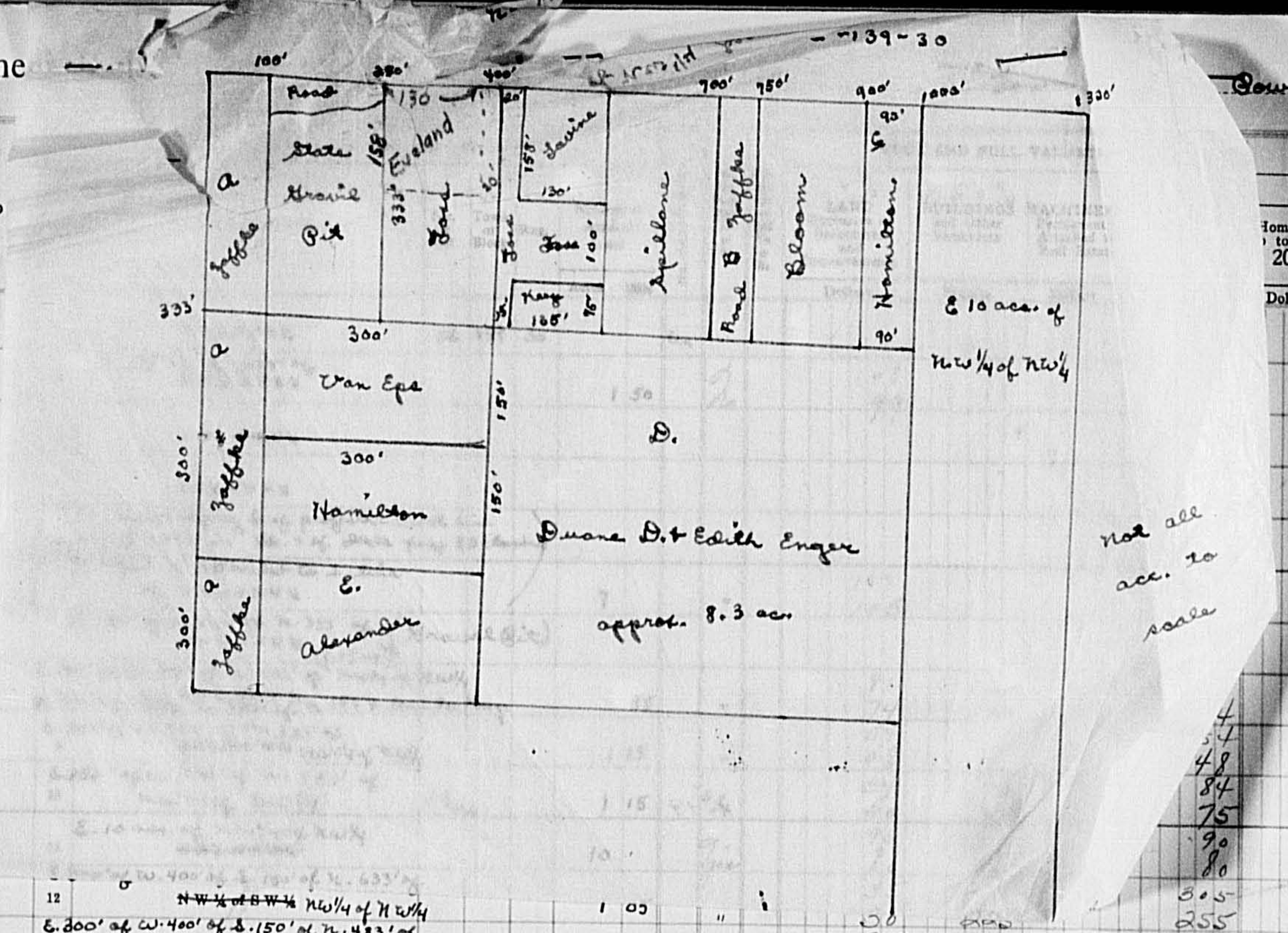




| In Whose Name Assessed | Description | Acres | Land (20% / 33⅓%) | Buildings | Total | Rural assessed |
|---|---|---|---|---|---|---|
| C. M. Taylor | | | | | | |
| ~~Nettie & Henry Van Eps~~ Village of Back[us] | | | | | | |
| State of Minnesota | | | | | | |
| Ole & Nellie Foss | | | | | | |
| Margaret E. & Elmer W. Bloom | | | | | | |
| John W. & Marie W. Spillane | | | | | | |
| Martha Woods or Grace Bronson | | | | | 90 / 80 | 18 / 16 |
| Florence C. Hamilton | 12 [E. ...] of W. 400' of S. 150' of N. 633' of ~~NW¼ of SW¼~~ NW¼ of NW¼ | 1 05 | 30 | | 305 / 255 | 61 / 51 |
| Horace & Edith M. Hedges | 13 E. 300' of W. 400' of S. 150' of N. 483' of ~~SW¼ of SW¼~~ NW¼ of NW¼ | 1 05 | 35 / 30 | 270 / 225 | 305 / 255 | 61 / 51 |
| Moses & Lila Zaffke (a) | 14 W. 100' of N. 933' of NW¼ of NW¼ ~~SE¼ of SW¼~~ | Street | 57 / 51 | | 57 / 51 | |
| " " (B) | 15 E. 50' of W. 750' of N. 333' of NW¼ of NW¼ | Street | 33 / 30 | | 33 / 30 | |
| David H. & Betty J. Hamilton (C) | 16 E. 90' of W. 1000' of N. 333' of NW¼ of NW¼ ~~NE¼ of SE¼~~ | 70 | 33 / 30 | | 33 / 30 | |
| Duane D. & Edith E. Enger (D) | 17 NW¼ of NW¼ less E. 10 acs. & less N. 333' of W. 1000' ~~NW¼ of SE¼~~ & less S. 600' of N. 933' of W. 400' | 16 90 | 132 / 120 | | 132 / 120 | |
| Peter & Ethel Alexander | 18 S. 300' of N. 933' of W. 400' of ~~SW¼ of SE¼~~ NW¼ of NW¼ | 2 05 | 55 / 50 | 120 / 100 | 175 / 150 | 35 / 30 |
| Clinton J. & Florence F. Keep | 19 (75' x 135') Cor. of NW¼ of NW¼ ~~SE¼ of SE¼~~ | 25 | 35 / 30 | 270 / 225 | 305 / 255 | 61 / 51 |
| Enoch D. & Marie A. Lavine | 20 E. 130' of W 550' of N. 158' of NW¼ of NW¼ | 50 | 33 / 30 | | 33 / 30 | |
| | | 43 85 | 952 / 857 | 1080 / 900 | 2032 / 1757 | 236 / 199 |

| Line | All other (Homestead up to $4,000) | Total Assessed Value | Total Assessed Value as Equalized | Sold for Taxes | School District Dollars | Other District | Tax | State Tax | Total Taxes | Paid | When Paid | Receipt | June Settlement 1951 | November Settlement 1951 | Penalty | Delinquent | Remarks |
|---|---|---|---|---|---|---|---|---|---|---|---|---|---|---|---|---|---|
| 1 | | | | | | | | | | | | | | | | | |
| 2 | 36 / 33 | 33 | 36 | SOLD FOR TAXES | 36 | | 726 | 16 | 742 | | | | | | | 742 | |
| 3 | | | | | | | | | | | | | | | | | |
| 4 | | | | | | | | | | | | | | | | | |
| 5 | | | | | | | | | | | | | | | | | |
| 6 | 39 / 35 | 35 | 39 | | 39 | | 786 | 18 | 804 | PAID IN FULL | OCT 31 1951 | 14086 | | 804 | 28 | | |
| 7 | | | | | | | | | | | | | | | | | |
| 8 | 67 / 58 | 58 | 67 | | 67 | | 1352 | 30 | 1382 | 2nd Half Paid / 1st Half Paid | OCT 31 1951 / MAY 31 1951 | 14472 / 8211 | 691 | 691 | | | |
| 9 | 18 / 16 | 16 | 18 | SOLD FOR TAXES | 18 | | 364 | 08 | 372 | PAID IN FULL | OCT 31 1951 | 13708 | | 372 | 13 | | |
| 10 | 28 / 25 | 25 | 28 | | | 28 | 606 | 12 | 618 | 2nd Half Paid / 1st Half Paid | OCT 17 1951 / MAY 31 1951 | 13153 / 10884 | 309 | 309 | | | |
| 11 | | 16 | 18 | | H 18 | | 364 | | 364 | 2nd Half Paid / 1st Half Paid | SEP 18 1951 / MAY 2 1951 | 12469 / 5615 | 182 | 182 | | | |
| 12 | | 51 | 61 | SOLD FOR TAXES | H 61 | | 1230 | | 1230 | PAID IN FULL | SEP 22 1951 | 12750 | | 1230 | 27 | | |
| 13 | 19 | 51 | 61 | | H 61 | | 1230 | | 1230 | PAID IN FULL | MAY 31 1951 | 10774 | 1230 | | | | |
| 14 | 17 / 11 | 17 | 19 | | 19 | | 384 | 08 | 392 | | | | | | | 392 J 431 | |
| 15 | 10 / 11 | 10 | 11 | | 11 | | 222 | 06 | 228 | | | | | | | 228 J 251 | |
| 16 | 10 / 44 | 10 | 11 | SOLD FOR TAXES | 11 | | 222 | 06 | 228 | PAID IN FULL | MAY 31 1951 | 10159 | 228 | | | | |
| 17 | 40 | 40 | 44 | | 44 | | 888 | 20 | 908 | | | | | | | 908 J 999 | |
| 18 | | 30 | 35 | | H 35 | | 706 | | 706 | PAID IN FULL | JUL 3 1951 | 9923 | | 706 | | | Pen. due [illegible] |
| 19 | 11 | 51 | 61 | | H 61 | | 1230 | | 1230 | | | | | | | 1230 J 1353 | See [illegible] |
| 20 | 10 | 10 | 11 | | 11 | | 222 | 06 | 228 | PAID IN FULL | MAY 25 1951 | 7537 | 228 | | | | |
| | 284 / 254 | 453 | 520 | | H 236 / 256 / 492 | 28 | 9926 / 606 | 130 | 10662 | | | | 2868 | 4294 | | 3500 | |

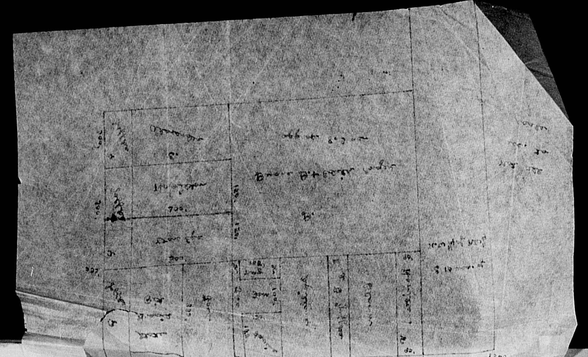



Form 5CD

# Assessment Roll and Tax List of Real Property in the Town of Bowers, Cass County, Minnesota, for Taxes for the Year 1950.



| | IN WHOSE NAME ASSESSED | TO WHOM TRANSFERRED | DESCRIPTION OF PROPERTY: SUBDIVISION | Sec. or Lot | Town or Block | Rng. | Number of Acres of Land: Acres | Tenths | No. School District | Indicate Homestead Tax | Indicate Agricultural Tax | TRUE AND FULL VALUATIONS: LAND Exclusive of Structures and Improvements | BUILDINGS and Other Structures | MACHINERY Permanently Attached to Real Estate | TOTAL True and Full Value | ASSESSED VALUATIONS: RURAL: Homestead Up to $4,000 20% | Over $4,000 and Non-Homestead 33⅓% | ALL OTHER: Homestead Up to $4,000 25% | Over $4,000 and Non-Homestead 40% | MACHINERY Permanently Attached to Real Estate 33⅓% | TOTAL ASSESSED VALUE | Total Assessed Value Equalized by the Board of Review | FINAL EQUALIZED VALUE |
|---|---|---|---|---|---|---|---|---|---|---|---|---|---|---|---|---|---|---|---|---|---|---|---|
| | | | | | | | Acres | | | | | Dollars | Dollars | Dollars | Dollars | | Dollars | | Dollars | | Dollars | Dollars | Dollars |
| 1 | | | NE¼ of NE¼ | 32 | 139 | 30 | | | Un. | | | | | | | | | | | | | | |
| 2 | C. M. Taylor | | W. 215' of N. 297' of NW¼ of NE¼ | | | | 1 | 50 | | 9/10 | | 108 | | | 108 | | 36 | | | | | | |
| | | | | | | | | | | | | 99 | | | 99 | | 33 | | | | 33 | 36 | |
| 3 | | | SW¼ of NE¼ | | | | | | | | | | | | | | | | | | | | |
| 4 | | | SE¼ of NE¼ | | | | | | | | | | | | | | | | | | | | |
| 5 | | | (All land lying E. of property line shown in Deed Rec. in Bk. 7 of Deeds page 33 (Rocky Outlet Creek) is intended to be the line of NE¼ of NW¼) | | | | | | | | | | | | | | | | | | | | |
| 6 | Nettie & Henry Von Eye | Hassel Bachus | | | | | 7 | | | " | | 117 | | | 117 | | 39 | | | | | | |
| 7 | State of Minnesota | | | | | | | | | | | 105 | | | 105 | | 35 | | | | 35 | 39 | |
| 8 | | | E. 180' of W. 230' of N. 333' of NW¼ of NW¼ (Hassel & Ix) | | | | | | | | | | | | | | | | | | | | |
| 9 | Ole & Nellie Foss | | E. 300' of W. 550' of N. 333' of NW¼ of NW¼ Less E. 130' of W. 330' of N. 158' & Less 2a Hasp | | | | 55 | | | " | | 61 | 120 | | 201 | | 67 | | | | | | |
| 10 | Margaret E. & Elmer W. Bloom | | E. 150' of W. 400' of N. 333' of NW¼ of NW¼ | | | | 1 | 15 | | " | | 174 | 100 | | 174 | | 58 | | | | 58 | 67 | |
| 11 | John W. & Marie W. Spillane | | E. 150' of W. 700' of N. 333' of NW¼ of NW¼ | | | | 1 | 15 | | " | | 54 | | | 54 | | 18 | | | | 18 | 18 | |
| 12 | Martha Woods or Grace Bronson | | E. 10 acs. of NW¼ of NW¼ | | | | 10 | | | 9/10 | | 48 | 30 | | 84 | | 28 | | | | 28 | 28 | |
| 13 | Florence C. Hamilton | | E. 300' of W. 400' of E. 150' of N. 633' of NW¼ of NW¼ | | | | 1 | 05 | | " | | 60 | 20 | | 80 | | 25 | | | | 25 | 28 | |
| 14 | Horace & Edith M. Hodges | | E. 300' of W. 400' of E. 150' of N. 433' of NW¼ of NW¼ | | | | 1 | 05 | | " | | 180 | 270 | | 450 | 18 | 54 | | | | 16 | 18 | |
| 15 | Moses & Lila Zaffke (a) | | W. 100' of N. 933' of NW¼ of NW¼ | | | | | | | | | 85 | 270 | | 355 | 61 | 270 | | | | 81 | 90 | |
| 16 | " " (b) | | E. 150' of W. 750' of N. 333' of NW¼ of NW¼ | | | | | | | Strict | | 30 | 225 | | 255 | 51 | 225 | | | | 51 | 61 | |
| 17 | David H. & Betty J. Hamilton (c) | | E. 90' of W. 1000' of N. 333' of NW¼ of NW¼ | | | | 70 | | | " | | 57 | | | 57 | | 19 | | | | 17 | 19 | |
| 18 | Duane D. & Edith L. Enger (d) | | NW¼ of NW¼ Less E. 10 acs & Less N. 333' of W. 1000' & Less 2 acs. | | | | 16 | 90 | | " | | 51 | | | 51 | | 17 | | | | 17 | 19 | |
| 19 | Peter & Ethel Alexander | | E. 300' of N. 933' of W. 400' of NW¼ of NW¼ | | | | 2 | 05 | | 9/10 | | 30 | | | 30 | | 10 | | | | 10 | 11 | |
| 20 | Clinton J. & Florence E. Karp | | (75' x 135') Lot of NW¼ of NW¼ | | | | 45 | | | " | | 33 | | | 33 | | 11 | | | | 11 | 11 | |
| 21 | Enoch D. & Marie A. Lavine | | E. 130' of W. 550' of N. 198' of NW¼ of NW¼ | | | | 50 | | | 9/10 | | 30 | | | 30 | | 10 | | | | 10 | 11 | |
| | | | | | | | 438.5 | | | | | 952 | 1080 | | 2032 | 236 | 284 | | | | 453 | 520 | |
| | | | | | | | | | | | | 189 | 900 | | 1751 | 199 | 354 | | | | | | |

| | SOLD FOR TAXES | VALUATIONS BY SCHOOL DISTRICTS AS EQUALIZED BY DEPARTMENT OF TAXATION: District No. ..... Rate ..... Mills | District No. 1 Rate 28.7 Mills | District No. ..... Rate ..... Mills | District No. 2 Rate 21.6 Mills | District No. ..... Rate ..... Mills | District No. ..... Rate ..... Mills | Tax including State Homestead 4.4 Mills | State Tax on Non-Homestead 4.4 Mills | SPECIAL TAXES | TOTAL TAXES | | PAID | WHEN PAID | Number of Receipt | March Settlement 1951 | June Settlement 1951 | Penalty | November Settlement 1951 | Penalty | Collections to First Monday in January 1952 | Penalty | Delinquent on First Monday in January 1952 | Total Delinquent Tax and Penalty | REMARKS |
|---|---|---|---|---|---|---|---|---|---|---|---|---|---|---|---|---|---|---|---|---|---|---|---|---|---|
| | | Dollars | Dollars | Dollars | Dollars | Dollars | Dollars | $ cts. | $ cts. | $ cts. | $ cts. | | | Month Day Year | | $ cts. | $ cts. | $ cts. | $ cts. | $ cts. | $ cts. | $ cts. | $ cts. | $ cts. | |
| 1 | | | | | | | | | | | | 1 | | | | | | | | | | | | | |
| 2 | SOLD FOR TAXES | 36 | | | | | | 726 | 16 | | 742 | 2 | | | | | | | | | | | 742 | | |
| 3 | | | | | | | | | | | | 3 | | | | | | | | | | | | | |
| 4 | | | | | | | | | | | | 4 | | | | | | | | | | | | | |
| 5 | | | | | | | | | | | | 5 | | | | | | | | | | | | | |
| 6 | | 39 | | | | | | 786 | 18 | | 804 | 6 | PAID IN FULL | OCT 31 1951 | 14086 | | | | 804 | 28 | | | | | |
| 7 | | | | | | | | | | | | 7 | 2nd Half Paid | OCT 31 1951 | 14972 | | | | | | | | | | |
| 8 | | 67 | | | | | | 1352 | 30 | | 1382 | 8 | 1st Half Paid | MAY 31 1951 | 8271 | | 691 | | 691 | | | | | | |
| 9 | SOLD FOR TAXES | 18 | | | | | | 364 | 08 | | 372 | 9 | PAID IN FULL | OCT 31 1951 | 13759 | | | | 372 | 13 | | | | | |
| 10 | | | | 28 | | | | 606 | 12 | | 618 | 10 | 2nd Half Paid | OCT 31 1951 | 14042 | | | | | | | | | | |
| 11 | | H 18 | | | | | | 364 | | | 364 | 11 | 1st Half Paid | MAY 31 1951 | 8269 | | 309 | | 309 | | | | | | |
| 12 | SOLD FOR TAXES | H 61 | | | | | | 1230 | | | 1230 | 12 | PAID IN FULL | SEP 22 1951 | 12750 | | 1182 | | 1182 | | | | | | |
| 13 | | H 61 | | | | | | 1230 | | | 1230 | 13 | PAID IN FULL | MAY 31 1951 | 10774 | | 1230 | | 1230 | 27 | | | | | |
| 14 | | 19 | | | | | | 384 | 08 | | 392 | 14 | | | | | | | | | | | 392 of 481 | | |
| 15 | | 11 | | | | | | 222 | 06 | | 228 | 15 | | | | | | | | | | | 228 of 251 | | |
| 16 | SOLD FOR TAXES | 11 | | | | | | 222 | 06 | | 228 | 16 | PAID IN FULL | MAY 31 1951 | 10159 | | 228 | | | | | | | | |
| 17 | | 44 | | | | | | 888 | 20 | | 908 | 17 | | | | | | | | | | | 908 of 999 | | |
| 18 | | H 35 | | | | | | 706 | | | 706 | 18 | PAID IN FULL | JUL 3 1951 | 9923 | | | | 706 | | | | | | Rem. due McCarte |
| 19 | | H 61 | | | | | | 1230 | | | 1230 | 19 | | | | | | | | | | | 1230 of 1353 | | Lee Ford |
| 20 | | 11 | | | | | | 222 | 06 | | 228 | 20 | PAID IN FULL | MAY 25 1951 | 7537 | | 228 | | | | | | | | |
| | | H 336 | | | | | | | | | | | | | | | | | | | | | | | |
| | | 236 | | 28 | | | | 9926 | 130 | | 10662 | | | | | | 2868 | | 4294 | | | | 3500 | | |
| | | 472 | | | | | | 606 | | | | | | | | | | | | | | | | | |

TREASURY & POLICE COMMISSIONER
HOUSE SUBSCRIPTION
CLERK OF COURT
TAX DITCH

Form 5CD

# Assessment Roll and Tax List of Real Property in the Town of Remer, Cass County, Minnesota, for Taxes for the Year 1950.



| | In Whose Name Assessed | To Whom Transferred | Description of Property: Subdivision | Sec. or Lot | Town or Block | Reg. | Number of Acres of Land (Acres / Rods) | No. School District | Indicates Homestead Tax or No | Indicates Agricultural Tax or No | True and Full Valuations: Land Exclusive of Structures and Improvements | Buildings and Other Structures | Machinery Personalty Attached to Real Estate | Total True and Full Value | Assessed Valuations: Rural: Homestead Up to $4,000 20% | Rural: Over $4,000 and Non-Homestead 33⅓% | All Other: Homestead Up to $4,000 25% | All Other: Over $4,000 and Non-Homestead 40% | Machinery Personalty Attached to Real Estate 33⅓% | Total Assessed Value | Total Assessed Value as Equalized by the Board of Review | Final Equalized Value |
|---|---|---|---|---|---|---|---|---|---|---|---|---|---|---|---|---|---|---|---|---|---|---|
| | | | | | | | Dollars | | | | Dollars | Dollars | Dollars | Dollars | Dollars | Dollars | Dollars | Dollars | Dollars | Dollars | Dollars | Dollars |
| 1 | Katherine & Verdi R. Blackford | | ~~NE¼ of NE¼~~ Lot 1 | 33 | 137 | 30 | 38 50 | | | | 250 / 225 | 360 / 300 | | 610 / 525 | 122 / 105 | | | | | 105 | 122 | |
| 2 | | | NW¼ of NE¼ | | | | | | | | | | | | | | | | | | | |
| 3 | Wm. & Marvel De Lunez | | ~~SW¼ of NW¼~~ Lot 3 | | | | 26 50 | | No | | 150 / 135 | | | 150 / 135 | | 50 / 45 | | | | 45 | 50 | |
| 4 | | | SE¼ of NE¼ | | | | | | | | | | | | | | | | | | | |
| 5 | | | | | | | | | | | | | | | | | | | | | | |
| 6 | " " | | ~~NW¼ of NW¼~~ Lot 4 | | | | 82 | | " | | 186 / 169 | | | 186 / 169 | | 62 / 56 | | | | 56 | 62 | |
| 7 | " " | | NW¼ of NW¼ | | | | 40 | | " | | 256 / 233 | 128 / 141 | | 384 / 374 | | 128 / 125 | | | | 128 | 128 | |
| 8 | " " | | ~~SW¼ of NW¼~~ Lot 5 | | | | 19 50 | | " | | 216 / 195 | | | 216 / 195 | | 72 / 65 | | | | 65 | 72 | |
| 9 | " " | | ~~SW¼ of NW¼~~ Lot 6 | | | | 36 20 | | " | | 357 / 324 | | | 357 / 324 | | 119 / 108 | | | | 108 | 119 | |
| 10 | Rodney A. & Grace A. Warner | | 225 ft. x 20 by 188.80 by 205 of Lot 8 | | | | 17 | | | | | | | | | | | | | | | |
| 11 | Wm. & Marvel De Lunez | | ~~NW¼ of SW¼~~ Lot 7 | | | | 30 70 | | " | | 267 / 243 | | | 267 / 243 | | 89 / 81 | | | | 81 | 89 | |
| 12 | | | NW¼ of SW¼ | | | | | | | | | | | | | | | | | | | |
| 13 | | | SW¼ of SW¼ | | | | | | | | | | | | | | | | | | | |
| 14 | John Frederick Jensen | James & Hazel A. Wall | Lot 8 less 2.10 rds. & ~~SW¼ of SW¼~~ (1/65) 225' by 205' by 188.80 | | | | 38 80 | 33 | " | | 225 / 204 | | | 225 / 204 | | 75 / 68 | | | | 68 | 75 | |
| 15 | | | | | | | | | | | | | | | | | | | | | | |
| 16 | State of Minnesota | | ~~NW¼ of SE¼~~ Lot 2 | | | | | | | | | | | | | | | | | | | |
| 17 | Wm. & Marvel De Lunez | | NW¼ of SW¼ | | | | 40 | | " | | 255 / 231 | | | 255 / 231 | | 85 / 77 | | | | 77 | 85 | |
| 18 | State of Minnesota | | SW¼ of SW¼ | | | | | | | | | | | | | | | | | | | |
| 19 | State of Minnesota | | SE¼ of SW¼ | | | | | | | | | | | | | | | | | | | |
| 20 | Beulah Elona & Chester E. Elona | | 1-10 rds. of Lot 8 | | | | 5 | | " | | 166 / 150 | 150 / 126 | | 315 / 276 | | 105 / 92 | | | | 92 | 105 | |
| | | | | | | | 277 20 | | | | 2437 / 2207 | 678 / 567 | | 3115 / 2775 | 122 / 105 | 935 / 750 | | | | 855 | 957 | |

Cass County, Minnesota, for Taxes for the Year 1950. — 36

| | Sold for Taxes | Validations by School Districts as Equalized by Department of Taxation: District No. ..... Rate ..... Mills | District No. 2 Rate 67 / 67.1 Mills | District No. ..... Rate ..... Mills | District No. ..... Rate ..... Mills | District No. ..... Rate ..... Mills | District No. ..... Rate ..... Mills | Tax including State Homestead ..... Mills | State Tax on Non-Homestead 4.4 Mills | Special Taxes | Total Taxes | Paid | When Paid (Month Day Year) | Number of Receipt | March Settlement 1951 | June Settlement 1951 | Penalty | November Settlement 1951 | Penalty | Collections to First Monday in January 1952 | Penalty | Delinquent on First Monday in January 1952 | Total Delinquent Tax and Penalty | Remarks |
|---|---|---|---|---|---|---|---|---|---|---|---|---|---|---|---|---|---|---|---|---|---|---|---|---|
| | | Dollars | Dollars | Dollars | Dollars | Dollars | Dollars | $ cts. | $ cts. | $ cts. | $ cts. | | | | $ cts. | $ cts. | $ cts. | $ cts. | $ cts. | $ cts. | $ cts. | $ cts. | $ cts. | |
| 1 | | | | | | | | 24 60 | | | 24 60 | PAID IN FULL | APR 30 1951 | 5410 | | 24 60 | | | | | | | | |
| 2 | | | | | | | | | | | | | | | | | | | | | | | | |
| 3 | | 1122 | | | | | | 10 08 | 22 | ✓ | 10 30 | 2nd Half Paid / 1st Half Paid | OCT 26 1951 / APR 30 1951 | 13466 / 5509 | | 5 15 | | 5 15 | | | | | |
| 4 | | | | | | | | | | | | | | | | | | | | | | | | |
| 5 | | | | | | | | | | | | | | | | | | | | | | | | |
| 6 | | 50 | | | | | | 12 50 | 28 | ✓ | 12 78 | 2nd Half Paid / 1st Half Paid | OCT 26 1951 / APR 27 1951 | 13466 / 5509 | | 6 39 | | 6 39 | | | | | |
| 7 | | 62 | | | | | | 35 90 | 78 | ✓ | 36 68 | 2nd Half Paid / 1st Half Paid | OCT 26 1951 / APR 27 1951 | 13466 / 5509 | | 18 34 | | 18 34 | | | | | |
| 8 | | 178 | | | | | | 14 52 | 32 | ✓ | 14 84 | 2nd Half Paid / 1st Half Paid | OCT 26 1951 / APR 27 1951 | 13466 / 5509 | | 7 42 | | 7 42 | | | | | |
| 9 | | 72 | | | | | | 24 00 | 52 | ✓ | 24 52 | 2nd Half Paid / 1st Half Paid | OCT 26 1951 / APR 27 1951 | 13466 / 5509 | | 12 26 | | 12 26 | | | | | |
| 10 | | 119 | | | | | | | | | | | | | | | | | | | | | | |
| 11 | | 89 | | | | | | 17 94 | 40 | ✓ | 18 34 | 2nd Half Paid / 1st Half Paid | OCT 26 1951 / APR 27 1951 | 13466 / 5509 | | 9 17 | | 9 17 | | | | | |
| 12 | | | | | | | | | | | | | | | | | | | | | | | | |
| 13 | | | | | | | | | | | | | | | | | | | | | | | | |
| 14 | SOLD FOR TAXES | 75 | | | | | | 15 12 | 34 | ✓ | 15 46 | PAID IN FULL | MAY 31 1951 | 8214 | | 15 46 | | | | | | | | |
| 15 | | | | | | | | | | | | | | | | | | | | | | | | |
| 16 | | | | | | | | | | | | | | | | | | | | | | | | |
| 17 | | 85 | | | | | | 17 14 | 38 | ✓ | 17 52 | 2nd Half Paid / 1st Half Paid | OCT 26 1951 / APR 27 1951 | 13466 / 5509 | | 8 76 | | 8 76 | | | | | |
| 18 | | | | | | | | | | | | | | | | | | | | | | | | |
| 19 | | | | | | | | | | | | | | | | | | | | | | | | |
| 20 | | H 63 / ~~105~~ / 42 / 835 / 957 | Abate. #4855 | | | | | 12 70 / ~~21 70~~ / 192 98 | ~~46~~ / 370 | | ~~12 70~~ / ~~21 70~~ / 196 68 | PAID IN FULL | MAY 31 1951 | 8141 | | 12 70 | | 12 70 / 21 70 / 179 48 | | | | | | 8.94 abated / 894 |

Cass County Auditor — Cass County Treasurer — Hayes Consolidated School District — Pine Island Consolidated School District

# Assessment Roll and Tax List of Real Property in the Town of Pequot, Cass County, Minnesota, for Taxes for the Year 1950.



Form 5CD

| | | DESCRIPTION OF PROPERTY | | | | | | | TRUE AND FULL VALUATIONS | | | | ASSESSED VALUATIONS | | | | | | | |
|---|---|---|---|---|---|---|---|---|---|---|---|---|---|---|---|---|---|---|---|---|
| | | | | | | | | | | | | | RURAL | | ALL OTHER | | | | | |
| IN WHOSE NAME ASSESSED | TO WHOM TRANSFERRED | | SUBDIVISION | Sec. or Lot | Town or Block | Rng. | Number of Acres of Land | Indicate Homestead Tax as Yes or No | Indicate Agricultural Tax as Yes or No | LAND Exclusive of Structures and Other Improvements | BUILDINGS and Other Structures | MACHINERY Permanently Attached to Real Estate | TOTAL True and Full Value | Homestead Up to $4,000 20% | Over $4,000 and Non-Homestead 33⅓% | Homestead Up to $4,000 25% | Over $4,000 and Non-Homestead 40% | Machinery Permanently Attached Real Estate 33⅓% | TOTAL ASSESSED VALUE | Total Assessed Value as Equalized by the Board of Review | FINAL EQUALIZED VALUE |
| | | | | | | | Acres 100ths | | | Dollars | Dollars | Dollars | Dollars | Dollars | Dollars | Dollars | Dollars | Dollars | Dollars | Dollars | Dollars |
| N. D. Coffland | Estate of Jessie Coffland | 1 | NE¼ of NE¼ | 34 | 139 | 30 | 40 | Yes | | 260 | 60 | | 320 | 65 | | | | | 65 | 65 | |
| Roland W. & Clara H. Kunde | | 2 | NW¼ of NE¼ | | | | 40 | | " | 290 | 50 | | 340 | 76 | | | | | 76 | 76 | |
| " " " | | 3 | SW¼ of NE¼ | | | | 40 | | " | 310 | | | 310 | 69 | | | | | 69 | 69 | |
| | | | | | | | | | | 345 | | | 345 | 69 | | | | | | | |
| Alfred J. & Carroll A. Barber | | 4 | SE¼ of NE¼ | | | | 40 | | Yes | 430 | 605 | | 1035 | 207 | | | | | 207 | 207 | |
| | | | | | | | | | | 310 | 585 | | 895 | 179 | | | | | | | |
| N. Harold & Ruth A. Ward | | 5 | W 775' of S. 160' of Lot 2 | | | | 2 85 | " | | 625 | | | 625 | | 125 | | | | 125 | 137 | |
| | | | | | | | | | | 375 | | | 375 | | 75 | | | | | | |
| | | | | | | | | | | 54 | 480 | | 534 | | 178 | | | | | | |
| | | | | | | | | | | 50 | 400 | | 450 | | 150 | | | | 150 | 178 | |
| Waldo E. & Emmy M. Swedlean | | 6 | NE¼ of NW¼ | | | | 40 | " | | 429 | 222 | | 651 | | 217 | | | | 217 | 217 | |
| | | | | | | | | | | 390 | 201 | | 591 | | 197 | | | | | | |
| " " " | | 7 | ~~NW¼ of NW¼~~ Lot 1 | | | | 35 60 | " | | 387 | | | 387 | | 129 | | | | 129 | 129 | |
| | | | | | | | | | | 351 | | | 351 | | 117 | | | | | | |
| H. Frank & Libbie M. Wilson | | 8 | Lot 2 less W. 775' of S. 160' & less ~~SW¼ of NW¼~~ 120' x 745' | | | | 25 05 | " | | 165 | 18 | | 183 | | 61 | | | | 61 | 129 | |
| | | | | | | | | | | 150 | 15 | | 165 | | 55 | | | | 55 | 61 | |
| Roland W. & Clara Kunde | | 9 | SE¼ of NW¼ | | | | 40 | Yes | | 350 | | | 350 | 70 | | | | | 70 | 70 | |
| | | | | | | | | | | 320 | | | 320 | 64 | | | | | 64 | | |
| Harry L., Mary A., Steve J. & Wayne Harrington | | 10 | 120' x 745' of Lot 2 | | | | 205 | Yes | | 30 | 120 | | 150 | | 50 | | | | 50 | 70 | |
| | | | | | | | | | | 29 | 100 | | 129 | | 43 | | | | 43 | 51 | |
| Carroll & Alfreda J. Barber | | 11 | NE¼ of SW¼ | | | | 40 | " | | 438 | | | 438 | | 146 | | | | 146 | | |
| | | | | | | | | | | 399 | | | 399 | | 133 | | | | 133 | 146 | |
| Carl H. & Lucia O. Falk | | 12 | ~~NW¼ of SW¼~~ Lot 3 | | | | 35 70 | " | | 306 | | | 306 | | 102 | | | | | | |
| | | | | | | | | | | 279 | | | 279 | | 93 | | | | 93 | 102 | |
| State of Minnesota | | 13 | SW¼ of SW¼ | | | | | | | | | | | | | | | | | | |
| State of Minnesota | | 14 | SE¼ of SW¼ | | | | | | | | | | | | | | | | | | |
| | | 15 | | | | | | | | | | | | | | | | | | | |
| Juanita L. Riley | | 16 | NE¼ of SE¼ | | | | 40 | " | | 339 | | | 339 | | 113 | | | | | | |
| | | | | | | | | | | 309 | | | 309 | | 103 | | | | 103 | 113 | |
| Alfreda J. & Carroll A. Barber | | 17 | NW¼ of SE¼ | | | | 40 | " | | 321 | 528 | | 849 | | 283 | | | | | | |
| | | | | | | | | | | 392 | 440 | | 832 | | 244 | | | | 244 | 283 | |
| State of Minnesota | | 18 | SW¼ of SE¼ | | | | | | | | | | | | | | | | | | |
| State of Minnesota | | 19 | SE¼ of SE¼ | | | | | | | | | | | | | | | | | | |
| | | 20 | | | | | | | | | | | | | | | | | | | |
| | | | | | | | 461 25 | | | 4308 | 2033 | | 6341 | 418 | 1417 | | | | | | |
| | | | | | | | | | | 3919 | 1711 | | 5630 | 870 | 1260 | | | | 1630 | 1835 | |

Cass County, Minnesota, for Taxes for the Year 1950.

| | SOLD FOR TAXES | VALUATIONS BY SCHOOL DISTRICTS AS EQUALIZED BY DEPARTMENT OF TAXATION: District No. ..... Rate ..... Mills | District No. 2 Rate 67 Mills | District No. ..... Rate ..... Mills | District No. ..... Rate ..... Mills | District No. ..... Rate ..... Mills | District No. ..... Rate ..... Mills | Tax including State Homestead ..... Mills | State Tax on Non-Homestead 4.4 Mills | SPECIAL TAXES | TOTAL TAXES | | PAID | WHEN PAID Month Day Year | Number of Receipt | March Settlement 1951 | June Settlement 1951 | Penalty | November Settlement 1951 | Penalty | Collections to First Monday in January 1952 | Penalty | Delinquent on First Monday in January 1952 | Total Delinquent Tax and Penalty | REMARKS |
|---|---|---|---|---|---|---|---|---|---|---|---|---|---|---|---|---|---|---|---|---|---|---|---|---|---|
| | | Dollars | Dollars | Dollars | Dollars | Dollars | Dollars | $ cts. | $ cts. | $ cts. | $ cts. | | | | | $ cts. | $ cts. | $ cts. | $ cts. | $ cts. | $ cts. | $ cts. | $ cts. | $ cts. | |
| 1 | | 465 | | | | | | 1310 | | | 1310 | 1 | 2nd Half Paid | | | | | | | | | | | | |
| 2 | | 476 | | | | | | 1532 | | | 1532 | 2 | 1st Half Paid | OCT 8 1951 | 13316 | | 766 | | 766 | | | | | | |
| 3 | | 207 | | | | | | 4174 | | | 4174 | 3 | 2nd Half Paid | OCT 3 1951 | 5921 | | 2087 | | 2087 | | | | | | |
| | | | | | | | | | | | | | 1st Half Paid | MAY 1 8 1951 | 13316 | | | | | | | | | | |
| 4 | | 137 | | | | | | 2762 | 60 | | 2822 | 4 | 2nd Half Paid | OCT 1 8 1951 | 13317 | | 1411 | | 1411 | | | | | | Abatement Pending |
| | | | | | | | | | | | | | 1st Half Paid | MAY 4 1951 | 5472 | | | | | | | | | | |
| 5 | | 178 | | | | | | 3590 | 78 | | 3668 | 5 | PAID IN FULL | APR 3 0 1951 | 5472 | | 3668 | | | | | | | | |
| 6 | | 217 | | | | | | 4376 | 96 | | 4472 | 6 | PAID IN FULL | MAY 3 1 1951 | 10083 | | 4472 | | | | | | | | |
| 7 | | 129 | | | | | | 2622 | 56 | | 2658 | 7 | PAID IN FULL | MAY 3 1 1951 | 10083 | | 2658 | | | | | | | | |
| 8 | | 61 | | | | | | 1230 | 26 | | 1256 | 8 | PAID IN FULL | JAN 2 2 1951 | 2225 | 1256 | | | | | | | | | |
| 9 | | 470 | | | | | | 1412 | | | 1412 | 9 | 2nd Half Paid | OCT 8 1951 | 13821 | | 706 | | 706 | | | | | | |
| | | | | | | | | | | | | | 1st Half Paid | OCT 1 8 1951 | 13317 | | | | | | | | | | |
| 10 | | 51 | | | | | | 1028 | 22 | | 1050 | 10 | PAID IN FULL | APR 2 5 1951 | 5406 | | 1050 | | | | | | | | |
| 11 | | 146 | | | | | | 2944 | 64 | | 3008 | 11 | 2nd Half Paid | OCT 1 8 1951 | 13319 | | 1504 | | 1504 | | | | | | Abatement Pending |
| | | | | | | | | | | | | | 1st Half Paid | MAY 4 1951 | 5472 | | | | | | | | | | |
| 12 | SOLD FOR TAXES | 102 | | | | | | 2058 | 44 | | 2102 | 12 | | | | | | | | | | | 2102 | | |
| 13 | | | | | | | | | | | | 13 | | | | | | | | | | | | | |
| 14 | | | | | | | | | | | | 14 | | | | | | | | | | | | | |
| 15 | | | | | | | | | | | | 15 | | | | | | | | | | | | | |
| 16 | | 113 | | | | | | 2278 | 50 | | 2328 | 16 | PAID IN FULL | MAY 3 1 1951 | 10060 | | 2328 | | | | | | | | |
| 17 | | 283 | | | | | | 5708 | 124 | | 5832 | 17 | 2nd Half Paid | OCT 1 8 1951 | 13317 | | 2916 | | 2916 | | | | | | Abatement Pending |
| | | | | | | | | | | | | | 1st Half Paid | MAY 4 1951 | 5472 | | | | | | | | | | |
| 18 | | | | | | | | | | | | 18 | | | | | | | | | | | | | |
| 19 | | | | | | | | | | | | 19 | | | | | | | | | | | | | |
| 20 | | | | | | | | | | | | 20 | | | | | | | | | | | | | |
| | | 465 | 476 | 207 | 137 | 178 | 217 | 37064 | 620 | | 37624 | | | | | 1256 | 23566 | | 9390 | | | | 3412 | | |
| | | 1417 | | | | | | | | | | | | | | | | | | | | | | | |
| | | 1835 | | | | | | | | | | | | | | | | | | | | | | | |

# Assessment Roll and Tax List of Real Property in the Town of Pequot, Cass County, Minnesota, for Taxes for the Year 1950.



Form 5CD

| | In Whose Name Assessed | To Whom Transferred | Description of Property: Subdivision | Sec. or Lot | Town or Block | Rng. | Number of Acres of Land: Acres | 100ths | Non-School Districts | Indicate Homestead Tax or No | Indicate Agricultural Tax or No | True and Full Valuations: Land Exclusive of Buildings and Improvements | Buildings and Other Structures | Machinery Permanently Attached to Real Estate | Total True and Full Value | Assessed Valuations: Rural: Homestead Up to $4,000 20% | Rural: Over $4,000 and Non-Homestead 33⅓% | All Other: Homestead Up to $4,000 25% | All Other: Over $4,000 and Non-Homestead 40% | Machinery Permanently Attached to Real Estate 33⅓% | Total Assessed Value | Total Assessed Value as Equalized by the Board of Review | Final Equalized Value |
|---|---|---|---|---|---|---|---|---|---|---|---|---|---|---|---|---|---|---|---|---|---|---|---|
| | | | | | | | | | | | | Dollars | Dollars | Dollars | Dollars | Dollars | Dollars | Dollars | Dollars | Dollars | Dollars | Dollars | Dollars |
| | | | 2.40 ac. of Lot 8 | | | | | | | | | | | | | | | | | | | | |
| 1 | Helen Snodgrass | | ~~NE¼ of NW¼~~ | 35 | 139 | 30 | 40 | | Yes | Yes | | 210 | | | 210 | 42 | | | | | | | |
| 2 | Wm. H. & Emma V. Codner | | ~~NW¼ of NW¼~~ } Lot 7 | | | | 55 | 35 | | " | | 190 | | | 190 | 38 | | | | | 38 | 42 | |
| 3 | | | ~~SW¼ of NW¼~~ | | | | | | | | | 440 | | | 440 | 88 | | | | | 88 | 97 | |
| | " " " | | N. 17.25 ac. of Lot 8 | | | | | | | | | | | | | | | | | | | | |
| 4 | | | ~~SW¼ of NW¼~~ | | | | 17 | 25 | | " | | 210 | 240 | | 450 | 90 | | | | | | | |
| 5 | | | | | | | | | | | | 190 | 200 | | 390 | 78 | | | | | 78 | 90 | |
| 6 | State of Minnesota | | ~~NW¼ of NW¼~~ Lot 1 | | | | | | | | | | | | | | | | | | | | |
| 7 | H. D. Coffland | Lyle Jerome Coffland | ~~NW¼ of NW¼~~ Lot 2 | | | | 37 | 35 | | " | | 275 | | | 275 | 55 | | | | | | | |
| 8 | State of Minnesota | | ~~SW¼ of NW¼~~ Lot 3 | | | | | | | | | 270 | | | 270 | 54 | | | | | 54 | 59 | |
| 9 | Ada E. Miller | | ~~SW¼ of NW¼~~ Lot 6 | | | | 15 | 05 | | Yes | | 96 | | | 96 | | 32 | | | | | | |
| 10 | | | | | | | | | | | | 87 | | | 87 | | 29 | | | | 29 | 32 | |
| 11 | State of Minnesota | | ~~NW¼ of SW¼~~ Lot 5 | | | | | | | | | | | | | | | | | | | | |
| 12 | State of Minnesota | | ~~NW¼ of SW¼~~ Lot 4 | | | | | | | | | | | | | | | | | | | | |
| 13 | State of Minnesota | | SW¼ of SW¼ | | | | | | | | | | | | | | | | | | | | |
| 14 | | | SE¼ of SW¼ | | | | | | | | | | | | | | | | | | | | |
| 15 | | | | | | | | | | | | | | | | | | | | | | | |
| 16 | Emil Anderson | Donald & Mary Field | NE¼ of SE¼ | | | | 40 | | | Yes | | 170 | 150 | | 320 | 64 | | | | | | | |
| 17 | Wm. H. & Emma V. Codner | | NW¼ of SE¼ | | | | 40 | | | " | | 155 | 125 | | 280 | 56 | | | | | 56 | 64 | |
| 18 | Chester E. Jones | | SW¼ of SE¼ | | | | 40 | | | Yes | | 240 | | | 240 | 48 | | | | | | | |
| | Virgil & Grace Alexander | | | | | | | | | | | 220 | " | | 220 | 44 | | | | | 44 | 48 | |
| 19 | ~~Fred W. Emmons~~ | | SE¼ of SE¼ | | | | 40 | | | " | | 255 | | | 255 | | 85 | | | | | | |
| | | | | | | | | | | | | 231 | | | 231 | | 77 | | | | 77 | 85 | |
| | | | | | | | | | | | | 255 | | | 255 | | 85 | | | | | | |
| 20 | | | | | | | | | | | | 231 | | | 231 | | 77 | | | | 77 | 85 | |
| | | | | | | | 327 | 00 | | | | 2216 | 390 | | 2606 | 400 | 202 | | | | | | |
| | | | | | | | | | | | | 2014 | 325 | | 2339 | 358 | 173 | | | | 54 | 602 | |

Cass County, Minnesota, for Taxes for the Year 1950.

| | Sold for Taxes | Valuations by School Districts as Equalized by Department of Taxation: District No. ..... Rate ..... Mills | District No. 2 Rate 22.97 Mills | District No. ..... Rate ..... Mills | District No. 2 Rate 24.63 Mills | District No. ..... Rate ..... Mills | District No. ..... Rate ..... Mills | Tax including State Homestead ..... Mills | State Tax on Non-Homestead 4½ Mills | Special Taxes | Total Taxes | Paid | When Paid: Month Day Year | Number of Receipt | March Settlement 1951 | June Settlement 1951 | Penalty | November Settlement 1951 | Penalty | Collections to First Monday in January 1952 | Penalty | Delinquent on First Monday in January 1952 | Total Delinquent Tax and Penalty | Remarks |
|---|---|---|---|---|---|---|---|---|---|---|---|---|---|---|---|---|---|---|---|---|---|---|---|---|
| | | Dollars | | Dollars | | Dollars | | $ cts. | $ cts. | $ cts. | $ cts. | | | | $ cts. | $ cts. | $ cts. | $ cts. | $ cts. | $ cts. | $ cts. | $ cts. | $ cts. | |
| 1 | | H 42 | | | | | | 848 | | | 848 | 2nd Half Paid | SEP 19 1951 | 12631 | | 424 | | 424 | | | | | | |
| | | | | | | | | | | | | 1st Half Paid | MAY 9 1951 | 8750 | | | | | | | | | | |
| 2 | SOLD FOR TAXES | H 97 | | | | | | 1956 | | | 1956 | | | | | | | | | | | 1956 | 2157 | Listed for collection |
| 3 | | | | | | | | | | | | | | | | | | | | | | | | |
| 4 | SOLD FOR TAXES | | | H 90 | | | | 1950 | | | 1950 | | | | | | | | | | | 1950 | 2145 | |
| 5 | | | | | | | | | | | | | | | | | | | | | | | | |
| 6 | | | | | | | | | | | | | | | | | | | | | | | | |
| 7 | | H 59 | | | | | | 1190 | | | 1190 | | | | | | | | | | | 1190 | 1209 | |
| 8 | | | | | | | | | | | | | | | | | | | | | | | | |
| 9 | | 32 | | | | | | 646 | 14 | | 660 | PAID IN FULL | APR 26 1951 | 5308 | | 660 | | | | | | | | |
| 10 | | | | | | | | | | | | | | | | | | | | | | | | |
| 11 | | | | | | | | | | | | | | | | | | | | | | | | |
| 12 | | | | | | | | | | | | | | | | | | | | | | | | |
| 13 | | | | | | | | | | | | | | | | | | | | | | | | |
| 14 | | | | | | | | | | | | | | | | | | | | | | | | |
| 15 | | | | | | | | | | | | | | | | | | | | | | | | |
| 16 | | H 64 | | | | | | 1290 | | | 1290 | | | | | | | | | | | 1290 | 1419 | |
| 17 | SOLD FOR TAXES | H 48 | | | | | | 968 | | | 968 | | | | | | | | | | | 968 | | |
| 18 | SOLD FOR TAXES | 85 | | | | | | 1714 | 38 | | 1752 | | | | | | | | | | | 1752 | | |
| 19 | | 85 | | | | | | 1714 | 38 | | 1752 | PAID IN FULL | APR 16 1951 | 14624 | | 1752 | | | | | | | | |
| 20 | | | | | | | | | | | | | | | | | | | | | | | | |
| | | H 510 | | | | | | 10326 | 90 | | 12266 | | | | | 2836 | | 424 | | | | 9106 | | |
| | | 202 | | H 90 | | | | 1950 | | | | | | | | | | | | | | | | |
| | | 512 | | | | | | | | | | | | | | | | | | | | | | |

Assessment Roll and Tax List of Real Property in the Town of Bowers,

Form 5CD

| | In Whose Name Assessed | To Whom Transferred | Description of Property: Subdivision | Sec. or Lot | Town or Block | Rng. | Number of Acres of Land: Acres | Hdths | No. School District | Indicate Homestead Tax or No | Indicate Agricultural Tax or No | True and Full Valuations: Land Exclusive of Structures and Improvements | Buildings and Other Structures | Machinery Permanently Attached to Real Estate | Total True and Full Value | Assessed Valuations: Rural: Homestead Up to $4,000 20% | Rural: Over $4,000 and Non-Homestead 33⅓% | All Other: Homestead Up to $4,000 25% | All Other: Over $4,000 and Non-Homestead 40% | Machinery Permanently Attached to Real Estate 33⅓% | Total Assessed Value | Total Assessed Value as Equalized by the Board of Review | Final Equalized Value |
|---|---|---|---|---|---|---|---|---|---|---|---|---|---|---|---|---|---|---|---|---|---|---|---|
| | | | | | | | Acres | Hdths | | | | Dollars | Dollars | Dollars | Dollars | Dollars | Dollars | Dollars | Dollars | Dollars | Dollars | Dollars | Dollars |
| 1 | State of Minnesota | | NE¼ of NE¼ | 36 | 139 | 30 | | | Un | | | | | | | | | | | | | | |
| 2 | State of Minnesota | | ~~NW¼ of NW¼~~ Lot 5 | | | | | | | | | | | | | | | | | | | | |
| 3 | State of Minnesota | | ~~SW¼ of NE¼~~ Lot 4 | | | | | | | | | | | | | | | | | | | | |
| 4 | State of Minnesota | | SE¼ of NE¼ | | | | | | | | | | | | | | | | | | | | |
| 5 | | | | | | | | | | | | | | | | | | | | | | | |
| 6 | | | NE¼ of NW¼ | | | | | | | | | | | | | | | | | | | | |
| 7 | | | NW¼ of NW¼ | | | | | | | | | | | | | | | | | | | | |
| 8 | W. H. Evans (Henry Evans & Mildred Evans Jr. grantees) | | ~~SW¼ of NW¼~~ Lot 1 | | | | 45 | 80 | Yes | | | 570 / 465 | 570 / 475 | | 1080 / 940 | 216 / 188 | | | | | 188 | 216 | |
| 9 | | | SE¼ of NW¼ | | | | | | | | | | | | | | | | | | | | |
| 10 | | | | | | | | | | | | | | | | | | | | | | | |
| 11 | " " | " | ~~NE¼ of SW¼~~ Lot 2 | | | | 28 | 50 | " | | | 250 / 225 | | | 250 / 225 | 50 / 45 | | | | | 45 | 50 | |
| 12 | " " | " | NW¼ of SW¼ | | | | 40 | | " | | | 400 / 365 | | | 400 / 365 | 80 / 73 | | | | | 73 | 80 | |
| 13 | Edward Kuetha | | SW¼ of SW¼ | | | | 40 | | Yes | | | 255 / 231 | | | 255 / 231 | | 85 / 77 | | | | 77 | 85 | |
| 14 | Harry Snodgrass | | SE¼ of SW¼ | | | | 40 | | Yes | | | 350 / 320 | | | 350 / 320 | 70 / 64 | | | | | 64 | 70 | |
| 15 | | | | | | | | | | | | | | | | | | | | | | | |
| 16 | State of Minnesota | | NE¼ of SE¼ | | | | | | | | | | | | | | | | | | | | |
| 17 | State of Minnesota | | ~~NW¼ of SE¼~~ Lot 3 | | | | | | | | | | | | | | | | | | | | |
| 18 | State of Minnesota | | SW¼ of SE¼ | | | | | | | | | | | | | | | | | | | | |
| 19 | State of Minnesota | | SE¼ of SE¼ | | | | | | | | | | | | | | | | | | | | |
| 20 | | | | | | | | | | | | | | | | | | | | | | | |
| | | | | | | | 194 | 80 | | | | 1765 / 1606 | 570 / 475 | | 2335 / 2081 | 466 / 376 | 85 / 77 | | | | 447 | 501 | |
| | | | Board Estimate Average | | | | 13.70 | 82 | | | | | | | | | | | | | | | |



| | Sold for Taxes | Valuations by School Districts as Equalized by Department of Taxation: District No. ..... Rate ..... Mills | District No. Nelson Rate 82.47 Mills | District No. ..... Rate ..... Mills | District No. ..... Rate ..... Mills | District No. ..... Rate ..... Mills | District No. ..... Rate ..... Mills | Tax including State Homestead | State Tax on Non-Homestead 4.8 Mills | Special Taxes | Total Taxes | | Paid | When Paid | Number of Receipt | March Settlement 1951 | June Settlement 1951 | Penalty | November Settlement 1951 | Penalty | Collections to First Monday in January 1952 | Penalty | Delinquent on First Monday in January 1952 | Penalty | Total Delinquent Tax and Penalty | Remarks |
|---|---|---|---|---|---|---|---|---|---|---|---|---|---|---|---|---|---|---|---|---|---|---|---|---|---|---|
| | | Dollars | Dollars | Dollars | Dollars | Dollars | Dollars | $ cts. | $ cts. | $ cts. | $ cts. | | | Month Day Year | | $ cts. | $ cts. | $ cts. | $ cts. | $ cts. | $ cts. | $ cts. | $ cts. | $ cts. | $ cts. | |
| 1 | | | | | | | | | | | | 1 | | | | | | | | | | | | | | |
| 2 | | | | | | | | | | | | 2 | | | | | | | | | | | | | | |
| 3 | | | | | | | | | | | | 3 | | | | | | | | | | | | | | |
| 4 | | | | | | | | | | | | 4 | | | | | | | | | | | | | | |
| 5 | | | | | | | | | | | | 5 | | | | | | | | | | | | | | |
| 6 | | | | | | | | | | | | 6 | | | | | | | | | | | | | | |
| 7 | | | | | | | | | | | | 7 | 2nd Half Paid | SEP 6 1951 | 12631 | | | | | | | | | | | |
| 8 | | 4216 | | | | | | 43.56 | | | 43.56 | 8 | 1st Half Paid | MAY 3 1951 | 8150 | | 21.78 | | 21.78 | | | | | | | |
| 9 | | | | | | | | | | | | 9 | | | | | | | | | | | | | | |
| 10 | | | | | | | | | | | | 10 | | | | | | | | | | | | | | |
| 11 | | 450 | | | | | | 10.08 | | | 10.08 | 11 | 2nd Half Paid | SEP 6 1951 | 12631 | | 5.04 | | 5.04 | | | | | | | |
| | | | | | | | | | | | | | 1st Half Paid | MAY 3 1951 | 8150 | | | | | | | | | | | |
| 12 | | 480 | | | | | | 16.14 | | | 16.14 | 12 | 2nd Half Paid | SEP 6 1951 | 12631 | | 8.07 | | 8.07 | | | | | | | |
| | | | | | | | | | | | | | 1st Half Paid | MAY 3 1951 | 8150 | | | | | | | | | | | |
| 13 | | 85 | | | | | | 17.14 | 38 | | 17.52 | 13 | PAID IN FULL | MAY 4 1951 | 8885 | | 17.52 | | | | | | | | | |
| | | | | | | | | | | | | | 2nd Half Paid | SEP 6 1951 | 12631 | | | | | | | | | | | |
| 14 | | 470 | | | | | | 14.12 | | | 14.12 | 14 | 1st Half Paid | MAY 3 1951 | 8150 | | 7.06 | | 7.06 | | | | | | | |
| 15 | | | | | | | | | | | | 15 | | | | | | | | | | | | | | |
| 16 | | | | | | | | | | | | 16 | | | | | | | | | | | | | | |
| 17 | | | | | | | | | | | | 17 | | | | | | | | | | | | | | |
| 18 | | | | | | | | | | | | 18 | | | | | | | | | | | | | | |
| 19 | | | | | | | | | | | | 19 | | | | | | | | | | | | | | |
| 20 | | | | | | | | | | | | 20 | | | | | | | | | | | | | | |
| | | 4416 / 85 / 501 | | | | | | 101.04 | 38 | | 101.42 | | | | | | 50.47 | | 41.95 | | | | | | | |

# Assessment Roll and Tax List of Real Property in the Town of Powers, Cass County, Minnesota, for Taxes for the Year 1950.



Form 5C

| | In whose name assessed | To whom transferred | Description of property: Subdivision | Sec. or Lot | Town or Block | Rng. | Number of Acres of Land (Acres / 100ths) | No. School District | Individual Homestead Tax or No | Individual Agricultural Tax or No | True and Full Valuations: Land Exclusive of Structures and Improvements | Buildings and Other Structures | Machinery Permanently Attached to Real Estate | Total True and Full Value | Assessed Valuations: Rural: Homestead Up to $4,000 20% | Rural: Over $4,000 and Non-Homestead 33⅓% | All Other: Homestead Up to $4,000 25% | All Other: Over $4,000 Non-Homestead 40% | Machinery Permanently Attached to Real Estate 33⅓% | Total Assessed Value | Total Assessed Value as Equalized by the Board of Review | Final Equalized Value |
|---|---|---|---|---|---|---|---|---|---|---|---|---|---|---|---|---|---|---|---|---|---|---|
| | | | | | | | | | | | Dollars | Dollars | Dollars | Dollars | Dollars | Dollars | Dollars | Dollars | Dollars | Dollars | Dollars | Dollars |
| | | | | | | | | | | | + 16 b | + 5 b | | | | | | | | | | |
| 1 | Frank E. + Florence W. Faulk | | Part of Lot 4 - Sec. 27-139-30 Millen's Point | 1 | | | | Un | No | | 55 | 360 | | 415 | | | | 166 | | 166 | | |
| | " " " | | | 2 | | | | " | | | 55 | 200 | | 255 | | | | 130 | | 130 | | |
| | | | | | | | | | | | 55 | 270 | | 325 | | | | 130 | | | | |
| | | | | 2 | | | | | | | 50 | 225 | | 275 | | | | 110 | | 110 | | |
| | " " " | | N. 66⅔ of | 3 | | | | " | | | 55 | | | 55 | | | | 14 | | | | |
| | | | | | | | | | | | 80 | | | 80 | | | | 12 | | 12 | 14 | |
| | Richard A. + Irene M. Miller | | S. 66⅔ of | 4 | | | | " | | | 55 | | | 55 | | | | 14 | | | | |
| | | | | | | | | | | | 80 | | | 80 | | | | 12 | | 12 | 14 | |
| 4 | Nathie B. Weaston | | S. 33⅓ of Lot 3 + N. 33⅓ of | 4 | | | | " | | | 55 | 230 | | 285 | | | | 114 | | | | |
| 5 | | | | | | | | | | | 50 | 190 | | 240 | | | | 96 | | 96 | 114 | |
| | Luella + H. W. De Marce | | | 5 | | | | " | | | 65 | 150 | | 215 | | | | 86 | | | | |
| 6 | | | | | | | | | | | 60 | 125 | | 185 | | | | 74 | | 74 | 86 | |
| | Jay Conley | | | 6 | | | | " | | | 65 | 150 | | 215 | | | | 86 | | | | |
| 7 | | | | | | | | | | | 60 | 125 | | 185 | | | | 74 | | 74 | 86 | |
| | | | | | | | | | | | 65 | | | 65 | | | | 26 | | | | |
| 8 | Fred O. + Jessie H. Lorenz | | | 7 | | | | " | | | 60 | | | 60 | | | | 24 | | 24 | 26 | |
| | | | | | | | | Yes | | | 65 | 423 | 352 | 840 | | | 122 | 264 | | | | |
| 9 | " | " | | 8 | | | | No | | | 60 | 360 | 300 Cabins | 720 | | | 103 | 120 | | 223 | 266 | |
| | | | | | | | | | | | 64 | | | 64 | | | 16 | | | | | |
| 10 | " | " | | 9 | | | | Yes | | | 60 | | | 60 | | | 15 | | | 15 | 16 | |
| | | | | | | | | | | | 64 | | | 64 | | | 16 | | | | | |
| 11 | " | " | | 10 | | | | " | | | 60 | | | 60 | | | 15 | | | 15 | 16 | |
| | | | | | | | | | | | 64 | | | 64 | | | 16 | | | | | |
| 12 | " | " | | 11 | | | | " | | | 60 | | | 60 | | | 15 | | | 15 | 16 | |
| | | | | | | | | | | | 64 | | | 64 | | | 16 | | | | | |
| 13 | " | " | | 12 | | | | " | | | 60 | | | 60 | | | 15 | | | 15 | 16 | |
| | | | | | | | | | | | 65 | 510 | | 575 | | | | 230 | | | | |
| 14 | Chas. J. Lund | | | 13 | | | | No | | | 60 | 425 | | 485 | | | | 194 | | 194 | 230 | |
| 15 | | | | | | | | | | | | | | | | | | | | | | |
| 16 | | | | | | | | | | | | | | | | | | | | | | |
| 17 | | | | | | | | | | | | | | | | | | | | | | |
| 18 | | | | | | | | | | | | | | | | | | | | | | |
| 19 | | | | | | | | | | | | | | | | | | | | | | |
| 20 | | | | | | | | | | | 816 | 2453 | | 3269 | | | 186 | 1010 | | | | |
| | | | | | | | | | | | 750 | 2042 | | 2792 | | | 163 | 856 | | 1019 | 1196 | |

| | Sold for Taxes | Valuations by School Districts as Equalized by Department of Taxation: District No. / Rate ... Mills | District No. / Rate ... Mills | District No. / Rate ... Mills | Total | District No. / Rate ... Mills | District No. / Rate ... Mills | District No. / Rate ... Mills | Tax including State Homestead | State Tax on Non-Homestead | Special Taxes | Total Taxes | Paid | When Paid (Month Day Year) | Number of Receipt | March Settlement 1951 | June Settlement 1951 | Penalty | November Settlement 1951 | Penalty | Collections to First Monday in January 1952 | Penalty | Delinquent on First Monday in January 1952 | Total Delinquent Tax and Penalty | Remarks |
|---|---|---|---|---|---|---|---|---|---|---|---|---|---|---|---|---|---|---|---|---|---|---|---|---|---|
| | | Dollars | Dollars | Dollars | Dollars | Dollars | Dollars | Dollars | $ cts. | $ cts. | | $ cts. | | | | $ cts. | $ cts. | $ cts. | $ cts. | $ cts. | $ cts. | $ cts. | $ cts. | $ cts. | |
| 1 | | | | | 166 | | | | 3596 | 74 | ✓ | 3670 | Balance Paid | OCT 2 1951 | 12824 | | | | | | | | | | |
| | | | | | | | | | | | | | PAID IN FULL | APR 2 6 1951 | 4489 | | 1858 | | 1852 | | | | | | |
| 2 | | | | | 130 | | | | 2816 | 58 | ✓ | 2874 | PAID IN FULL | MAY 3 1 1951 | 10493 | | 2874 | | | | | | | | |
| | | | | | | | | | | | ✓ | | | | | | | | | | | | | | |
| 3 | | | | | 14 | | | | 304 | 06 | ✓ | 310 | PAID IN FULL | MAY 3 1 1951 | 10493 | | 310 | | | | | | | | |
| 4 | SOLD FOR TAXES | | | | 14 | | | | 304 | 06 | | 310 | | | | | | | | | | | 310 | | |
| 5 | | | | | 114 | | | | 2470 | 50 | ✓ | 2520 | PAID IN FULL | JAN 3 0 1951 | 1117 | 2520 | | | | | | | | | |
| 6 | | | | | 86 | | | | 1864 | 38 | ✓ | 1902 | PAID IN FULL | MAY 2 1951 | 5610 | | 1902 | | | | | | | | |
| 7 | | | | | 86 | | | | 1864 | 38 | ✓ | 1902 | PAID IN FULL | JAN 1 7 1951 | 170 | 1902 | | | | | | | | | |
| 8 | | | | | 26 | | | | 564 | 12 | ✓ | 576 | 2nd Half Paid 1st Half Paid | OCT 2 3 1951 MAY 1 7 1951 | 13344 | | 288 | | 288 | | | | | | |
| | | | | | + 122 | | | | | | | | 2nd Half Paid | OCT 2 3 1951 | | | | | | | | | | | |
| 9 | | | | | 144 | | | | 5764 | 64 | ✓ | 5828 | 1st Half Paid | MAY 1 7 1951 | | | 2914 | | 2914 | | | | | | |
| | | | | | | | | | | | | | 2nd Half Paid | OCT 2 3 1951 | | | | | | | | | | | |
| 10 | | | | | + 16 | | | | 346 | | | 346 | 1st Half Paid | MAY 1 7 1951 | 6844 | | 173 | | 173 | | | | | | |
| | | | | | | | | | | | | | 2nd Half Paid | OCT 2 3 1951 | 13347 | | | | | | | | | | |
| 11 | | | | | + 16 | | | | 346 | | | 346 | 1st Half Paid | MAY 1 7 1951 | | | 173 | | 173 | | | | | | |
| | | | | | | | | | | | | | 2nd Half Paid | OCT 2 3 1951 | | | | | | | | | | | |
| 12 | | | | | + 16 | | | | 346 | | | 346 | 1st Half Paid | MAY 1 7 1951 | | | 173 | | 173 | | | | | | |
| | | | | | | | | | | | | | 2nd Half Paid | OCT 2 3 1951 | 13348 | | | | | | | | | | |
| 13 | | | | | + 16 | | | | 346 | | | 346 | 1st Half Paid | MAY 1 7 1951 | | | 173 | | 173 | | | | | | |
| 14 | | | | | 230 | | | | 4984 | 102 | ✓ | 5086 | PAID IN FULL | MAY 3 1951 | 5613 | | 5086 | | | | | | | | |
| 15 | | | | | | | | | | | | | | | | | | | | | | | | | |
| 16 | | | | | | | | | | | | | | | | | | | | | | | | | |
| 17 | | | | | | | | | | | | | | | | | | | | | | | | | |
| 18 | | | | | | | | | | | | | | | | | | | | | | | | | |
| 19 | | | | | | | | | | | | | | | | | | | | | | | | | |
| 20 | | | | | # 186 | | | | | | | | | | | | | | | | | | | | |
| | | | | | 24 1010 | | | | 2691 4 | 448 | | 26362 | | | | 4422 | 15854 | | 5696 | | | | 310 | | |
| | | | | | 1196 | | | | | | | | | | | | | | | | | | | | |

# Assessment Roll and Tax List of Real Property in the Town of Pequot, Cass County, Minnesota, for Taxes for the Year 1950.



Form 5C. MILLS-DATE PRINTING, MINNEAPOLIS.

| | In whose name assessed | To whom transferred | | Description of property: Subdivision | Sec. or Lot | Town or Block | Reg. | Number of Acres of Land (Acres / 100ths) | Non-School District | Indicate Homestead Tax or No | Indicate Agricultural Tax or No | True and Full Valuations: Land Exclusive of Structures and Improvements | Buildings and Other Structures | Machinery Permanently Attached to Real Estate | Total True and Full Value | Assessed Valuations: Rural: Homestead Up to $4,000 20% | Rural: Over $4,000 Non-Homestead 33⅓% | All Other: Homestead Up to $4,000 25% | All Other: Over $4,000 Non-Homestead 40% | Machinery Permanently Attached to Real Estate 33⅓% | Total Assessed Value | Total Assessed Value as Equalized by the Board of Review | Final Equalized Value |
|---|---|---|---|---|---|---|---|---|---|---|---|---|---|---|---|---|---|---|---|---|---|---|---|
| | | | | Lot 5 Sec. 27-139-30 Woodland | | | | | | | | Dollars | Dollars | Dollars | Dollars | Dollars | Dollars | Dollars | Dollars | Dollars | Dollars | Dollars | Dollars |
| 1 | Hola Falk | | 1 | | 1 | | | | Un | No | | 55 | | | 55 | | | | 42 | | 22 | 22 | | |
| | | | | | | | | | | | | 50 | | | 50 | | | | 20 | | 20 | 22 | | |
| 2 | " " | | 2 | | 2 | | | | | " | | 55 | 130 | | 185 | | | | 82 | | 82 | | | |
| | | | | | | | | | | | | 50 | 125 | | 175 | | | | 70 | | 70 | 82 | | |
| 3 | " " | | 3 | | 3 | | | | | " | | 55 | | | 55 | | | | 42 | | | | | |
| | | | | | | | | | | | | 50 | | | 50 | | | | 20 | | 20 | 22 | | |
| 4 | Arthur Falk | | 4 | | 4 | | | | | " | | 55 | | | 55 | | | | 42 | | | | | |
| | | | | | | | | | | | | 50 | | | 50 | | | | 20 | | 20 | 22 | | |
| 5 | Allen M. & Virginia E. Wickliff | | 5 | | 5 | | | | | Yes | | 55 | 1140 | | 1196 | | | 299 | | | | | |
| | | | | | | | | | | | | 50 | 950 | | 1000 | | | 250 | | | 250 | 299 | | |
| 6 | " " " | | 6 | | 6 | | | | | " | | 55 | | | 55 | | | 13 | | | | | | |
| | | | | | | | | | | | | 48 | | | 48 | | | 12 | | | 12 | 13 | | |
| 7 | Frederick J. & Nellie Meier | | 7 | | 7 | | | | | No | | 55 | 360 | | 415 | | | | 166 | | | | | |
| | | | | | | | | | | | | 50 | 300 | | 350 | | | | 140 | | 140 | 166 | | |
| 8 | Emma O. Fuller | | 8 | | 8 | | | | | " | | 55 | 410 | | 465 | | | | 214 | | | | | |
| | | | | | | | | | | | | 50 | 400 | | 450 | | | | 150 | | 150 | 214 | | |
| 9 | Everett A. Reynolds | | 9 | | 9 | | | | | " | | 55 | 360 | | 415 | | | | 166 | | | | | |
| | | | | | | | | | | | | 50 | 300 | | 350 | | | | 140 | | 140 | 166 | | |
| 10 | " " | | 10 | | 10 | | | | | " | | 55 | | | 55 | | | | 22 | | | | | |
| | | | | | | | | | | | | 50 | | | 50 | | | | 20 | | 20 | 22 | | |
| 11 | Raymond W. Patterson | | 11 | | 11 | | | | | " | | 55 | 240 | | 295 | | | | 118 | | | | | |
| | | | | | | | | | | | | 50 | 200 | | 250 | | | | 100 | | 100 | 118 | | |
| 12 | E. R. Foster | | 12 | | 12 | | | | | " | | 55 | 600 | | 655 | | | | 262 | | | | | |
| | | | | | | | | | | | | 50 | 500 | | 550 | | | | 220 | | 220 | 262 | | |
| 13 | Libbie M. Wilson | | 13 | | 13 | | | | | " | | 55 | 720 | | 775 | | | | 310 | | | | | |
| | | | | | | | | | | | | 50 | 600 | | 650 | | | | 260 | | 260 | 310 | | |
| 14 | | | | | | | | | | | | | | | | | | | | | | | |
| 15 | | | | | | | | | | | | | | | | | | | | | | | |
| 16 | | | | | | | | | | | | | | | | | | | | | | | |
| 17 | | | | | | | | | | | | | | | | | | | | | | | |
| 18 | | | | | | | | | | | | | | | | | | | | | | | |
| 19 | | | | | | | | | | | | | | | | | | | | | | | |
| 20 | | | | | | | | | | | | 713 | 4050 | | 4763 | | | 312 | 1406 | | | | |
| | | | | | | | | | | | | 649 | 3375 | | 4023 | | | 262 | 1196 | | 1458 | 1718 | |

| | Sold for Taxes | Valuations by School Districts as Equalized by Department of Taxation: District No. / Rate / Mills | District No. / Rate / Mills | District No. / Rate / Mills | District No. / Rate / Mills | District No. / Rate / Mills | District No. / Rate / Mills | Tax including State Homestead | State Tax on Non-Homestead | Special Taxes | Total Taxes | | Paid | When Paid (Month Day Year) | Number of Receipt | March Settlement 1951 | June Settlement 1951 | Penalty | November Settlement 1951 | Penalty | Collections to First Monday in January 1952 | Penalty | Delinquent on First Monday in January 1952 | Penalty | Total Delinquent Tax and Penalty | Remarks |
|---|---|---|---|---|---|---|---|---|---|---|---|---|---|---|---|---|---|---|---|---|---|---|---|---|---|---|
| | | Dollars | Dollars | Dollars | Dollars | Dollars | Dollars | $ cta. | $ cta. | $ cta. | $ cta. | | | | | $ cta. | $ cta. | $ cta. | $ cta. | $ cta. | $ cta. | $ cta. | $ cta. | $ cta. | $ cta. | |
| 1 | | | | | 22 | | | 4.76 | 10 | | 4.86 | 1 | PAID IN FULL | May 4 1951 | 5883 | | 4.86 | | | | | | | | | |
| 2 | | | | | 82 | | | 17.76 | 36 | | 18.12 | 2 | PAID IN FULL | MAY 4 1951 | 5883 | | 18.12 | | | | | | | | | |
| 3 | | | | | 22 | | | 4.76 | 10 | | 4.86 | 3 | PAID IN FULL | SEP 10 1951 | 14552 | | | | 4.86 | 14 | | | | | | |
| 4 | | | | | 22 | | | 4.76 | 10 | | 4.86 | 4 | PAID IN FULL | SEP 10 1951 | 14552 | | | | 4.86 | 15 | | | | | | |
| 5 | | | | | 299 | | | 64.78 | | | 64.78 | 5 | PAID IN FULL | MAY 31 1951 | 7952 | | 64.78 | | | | | | | | | |
| 6 | | | | | 13 | | | 2.82 | | | 2.82 | 6 | PAID IN FULL | MAY 31 1951 | 7952 | | 2.82 | | | | | | | | | |
| 7 | | | | | 166 | | | 35.96 | 74 | | 36.70 | 7 | PAID IN FULL | MAY 31 1951 | 10082 | | 36.70 | | | | | | | | | |
| 8 | | | | | 214 | | | 46.36 | 94 | | 47.30 | 8 | PAID IN FULL | FEB 8 1951 | 912 | 47.30 | | | | | | | | | | |
| 9 | | | | | 166 | | | 35.96 | 74 | | 36.70 | 9 | PAID IN FULL | APR 30 1951 | 3408 | | | | | | | | | | | |
| 10 | | | | | 22 | | | 4.76 | 10 | | 4.86 | 10 | PAID IN FULL | APR 30 1951 | 3408 | | 41.56 | | | | | | | | | |
| 11 | | | | | 118 | | | 25.56 | 52 | | 26.08 | 11 | PAID IN FULL | SEP 10 1951 | 2403 | | | | 26.08 | 78 | | | | | | |
| 12 | | | | | 262 | | | 56.76 | 116 | | 57.92 | 12 | PAID IN FULL | APR 25 1951 | 5113 | | 57.92 | | | | | | | | | |
| 13 | | | | | 310 | | | 67.16 | 136 | | 68.52 | 13 | PAID IN FULL | JAN 22 1951 | 215 | 68.52 | | | | | | | | | | |
| 14 | | | | | | | | | | | | 14 | | | | | | | | | | | | | | |
| 15 | | | | | | | | | | | | 15 | | | | | | | | | | | | | | |
| 16 | | | | | | | | | | | | 16 | | | | | | | | | | | | | | |
| 17 | | | | | | | | | | | | 17 | | | | | | | | | | | | | | |
| 18 | | | | | | | | | | | | 18 | | | | | | | | | | | | | | |
| 19 | | | | | | | | | | | | 19 | | | | | | | | | | | | | | |
| 20 | | | | 41 312 | | | | | | | | 20 | | | | | | | | | | | | | | |
| | | | | 314 1406 | | | | 37216 | 622 | | 37838 | | | | | 115.82 | 224.96 | | 35.98 | | | | | | | |
| | | | | 1718 | | | | | | | | | | | | | | | | | | | | | | |

# Assessment Roll and Tax List of Real Property in the Town of Parsons, Cass County, Minnesota, for Taxes for the Year 1950.



Form SC. MILLER-DUTE COMPANY, MINNEAPOLIS

| In Whose Name Assessed | To Whom Transferred | Description of Property: Subdivision | Sec. or Lot | Town or Block | Reg. | Number of Acres of Land: Acres | Mills | No. School District | Indicates Homestead Tax or No | Indicates Additional Tax or No | True and Full Valuations: Land Exclusive of Structures and Improvements | Buildings and Other Structures | Machinery Permanently Attached to Real Estate | Total True and Full Value | Assessed Valuations: Rural: Homestead Up to $4,000 20% | Rural: Over $4,000 and Non-Homestead 33⅓% | All Other: Homestead Up to $4,000 25% | All Other: Over $4,000 and Non-Homestead 40% | Machinery Permanently Attached to Real Estate 33⅓% | Total Assessed Value | Total Assessed Value as Equalized by the Board of Review | Final Equalized Value | | Sold for Taxes | Equalizations by School Districts as Equalized by Department of Taxation: District No. | Rate | Mills | Special Taxes | Total Taxes | Paid | When Paid | Number of Receipt | March Settlement 1951 | June Settlement 1951 | Penalty | November Settlement 1951 | Penalty | Collections to First Monday in January 1952 | Penalty | Delinquent on First Monday in January 1952 | Total Delinquent Tax and Penalty | Remarks |
|---|---|---|---|---|---|---|---|---|---|---|---|---|---|---|---|---|---|---|---|---|---|---|---|---|---|---|---|---|---|---|---|---|---|---|---|---|---|---|---|---|---|---|---|---|---|---|---|
| | | | | | | Acres | Mills | | | | Dollars | Dollars | Dollars | Dollars | Dollars | Dollars | Dollars | Dollars | Dollars | Dollars | Dollars | Dollars | | | Dollars | Dollars | Dollars | Dollars | Dollars | $ cts. | | | | $ cts. | $ cts. | | $ cts. | $ cts. | | $ cts. | $ cts. | | $ cts. | $ cts. | |
| Chas. J. Lund | | Part of Lot 3 Sec. 29-139-30 Des Moines Beach | 1 | 1 | | | | Un | No | | 93 | | | 93 | | 11 | | | | 11 | | | 1 | | 11 | | | 222 | 06 | | 228 | 1 | PAID IN FULL MAY 2 1951 | 5613 | | 228 | | | | | | | | | |
| " " | | | 2 | 2 | | | | " | | | 93 | | | 93 | | 11 | | | | 11 | | | 2 | | 11 | | | 222 | 06 | | 228 | 2 | PAID IN FULL MAY 2 1951 | 5613 | | 228 | | | | | | | | | |
| Marie W. & John Spillane | | | 3 | 3 | | | | " | | | 93 | | | 93 | | 11 | | | | 11 | | | 3 | | 11 | | | 222 | 06 | | 228 | 3 | 2nd Half Paid OCT 17 1951 / 1st Half Paid MAY 3 1951 | 13153 / 10894 | | 114 | | 114 | | | | | | | |
| " " | | | 4 | 4 | | | | " | | | 93 | | | 93 | | 11 | | | | 11 | | | 4 | | 11 | | | 222 | 06 | | 228 | 4 | 2nd Half Paid OCT 17 1951 / 1st Half Paid MAY 3 1951 | 13153 / 10894 | | 114 | | 114 | | | | | | | |
| " " | | | 5 | 5 | | | | " | | | 93 | | | 93 | | 11 | | | | 11 | | | 5 | | 11 | | | 222 | 06 | | 228 | 5 | 2nd Half Paid OCT 17 1951 / 1st Half Paid MAY 3 1951 | 13153 / 10894 | | 114 | | 114 | | | | | | | |
| " " | | | 6 | 6 | | | | " | | | 93 | | | 93 | | 11 | | | | 11 | | | 6 | | 11 | | | 222 | 06 | | 228 | 6 | 2nd Half Paid OCT 17 1951 / 1st Half Paid MAY 3 1951 | 13153 / 10894 | | 114 | | 114 | | | | | | | |
| " " | | | 7 | 7 | | | | " | | | 93 | | | 93 | | 11 | | | | 11 | | | 7 | | 11 | | | 222 | 06 | | 228 | 7 | PAID IN FULL MAY 3 1951 | 10895 | | 228 | | | | | | | | | |
| " " | | | 8 | 8 | | | | " | | | 93 | 160 | | 253 | | 51 | | | | 51 | | | 8 | | 51 | | | 1028 | 22 | | 1050 | 8 | PAID IN FULL MAY 3 1951 | 10895 | | 1050 | | | | | | | | | |
| Herbert W. & Mary R. Cartwright | | | 9 | 9 | | | | " | | | 93 | 99 | | 192 | | 61 | | | | 61 | | | 9 | | 61 | | | 1230 | 26 | | 1256 | 9 | PAID IN FULL FEB 7 1951 | 1795 | 1256 | | | | | | | | | | |
| " " | | | 10 | 10 | | | | " | | | 93 | 126 | | 219 | | 52 | | | | 52 | | | 10 | | 11 | | | 222 | 06 | | 228 | 10 | PAID IN FULL FEB 7 1951 | 1795 | 228 | | | | | | | | | | |
| Enoch D. Lavine & Marie A. Lavine | | | 11 | 11 | | | | " | | | 93 | | | 93 | | 11 | | | | 11 | | | 11 | | 178 | | | 3590 | 78 | | 3668 | 11 | PAID IN FULL MAY 25 1951 | 7537 | | 3668 | | | | | | | | | |
| " " " | | | 12 | 12 | | | | " | | | 54 | 480 | | 534 | | 178 | | | | 178 | | | 12 | | 19 | | | 384 | 08 | | 392 | 12 | PAID IN FULL MAY 25 1951 | 7537 | | 392 | | | | | | | | | |
| " " " | | | 13 | 13 | | | | " | | | 50 | 400 | | 450 | | 150 | | | | 150 | | | 13 | | 19 | | | 384 | 08 | | 392 | 13 | PAID IN FULL MAY 25 1951 | 7537 | | 392 | | | | | | | | | |
| | | | | | | | | | | | 57 | | | 57 | | 19 | | | | 19 | | | | | | | | | | | | | | | | | | | | | | | | | |
| John & Marie W. Spillane | | | 14 | 14 | | | | " | | | 93 | | | 93 | | 11 | | | | 11 | | | 14 | | 11 | | | 222 | 06 | | 228 | 14 | 2nd Half Paid OCT 17 1951 / 1st Half Paid MAY 3 1951 | 13153 / 10894 | | 114 | | 114 | | | | | | | |
| " " | | | 15 | 15 | | | | " | | | 93 | | | 93 | | 11 | | | | 11 | | | 15 | | 11 | | | 222 | 06 | | 228 | 15 | 2nd Half Paid OCT 17 1951 / 1st Half Paid MAY 3 1951 | 13153 / 10894 | | 114 | | 114 | | | | | | | |
| " " | | | 16 | 16 | | | | " | | | 93 | | | 93 | | 11 | | | | 11 | | | 16 | | 11 | | | 222 | 06 | | 228 | 16 | 2nd Half Paid OCT 17 1951 / 1st Half Paid MAY 3 1951 | 13153 / 10894 | | 114 | | 114 | | | | | | | |
| John Asche, Sr. & Kate Asche | | | 17 | 17 | | | | " | | | 93 | | | 93 | | 11 | | | | 11 | | | 17 | | 11 | | | 222 | 06 | | 228 | 17 | PAID IN FULL MAY 22 1951 | 7090 | | 228 | | | | | | | | | |
| ~~Marie W. & John Spillane~~ G.G. & Maxine L. Griffiths | | | 18 | 18 | | | | " | | | 93 | | | 93 | | 11 | | | | 11 | | | 18 | | 11 | | | 222 | 06 | | 228 | 18 | 2nd Half Paid OCT 17 1951 / 1st Half Paid MAY 3 1951 | 13153 / 10894 | | 114 | | 114 | | | | | | | |
| " " " | | | 19 | 19 | | | | " | | | 93 | | | 93 | | 11 | | | | 11 | | | 19 | | 11 | | | 222 | 06 | | 228 | 19 | 2nd Half Paid OCT 17 1951 / 1st Half Paid MAY 3 1951 | 13153 / 10894 | | 114 | | 114 | | | | | | | |
| Lee Reeves | | | 20 | 20 | | | | " | | | 93 | 180 | | 273 | | 71 | | | | 71 | | | 20 | | 71 | | | 1538 | 32 | | 1570 | 20 | PAID IN FULL MAY 7 1951 | 5923 | | 1570 | | | | | | | | | |
| | | | | | | | | | | | 729 | 930 | | 1659 | | 533 | | | | 533 | | | | | | | | | | | | | | | | | | | | | | | | | |
| | | | | | | | | | | | 662 | 776 | | 1438 | | 479 | | | | 479 | 533 | | | | 71 | 71 | | 9724 / 1538 | 288 | | 11520 | | 1489 | 9210 | | 1086 | | | | | | | | |

Assessment Roll and Tax List of Real Property in the Town of Powers, Cass County, Minnesota, for Taxes for the Year 1950.



Form 1C (Blue-note stamped, durable)

| | In Whose Name Assessed | To Whom Transferred | Description of Property: Subdivision | Sec. or Lot | Town or Block | Rng. | Number of Acres of Land (Acres / 100ths) | No. School District | Indicate Homestead Tax or No | Indicate Agricultural Tax or No | True and Full Valuations: Land Exclusive of Structures and Improvements (Dollars) | Buildings and Other Structures (Dollars) | Machinery Permanently Attached to Real Estate (Dollars) | Total True and Full Value (Dollars) | Assessed Valuations: Rural: Homestead Up to $4,000 20% (Dollars) | Rural: Over $4,000 Total Non-Homestead 33⅓% (Dollars) | All Other: Homestead Up to $4,000 25% (Dollars) | All Other: Over $4,000 Total Non-Homestead 40% (Dollars) | Machinery Permanently Attached to Real Estate 33⅓% (Dollars) | Total Assessed Value (Dollars) | Total Assessed Value as Equalized by the Board of Review (Dollars) | Final Equalized Value (Dollars) |
|---|---|---|---|---|---|---|---|---|---|---|---|---|---|---|---|---|---|---|---|---|---|---|
| 1 | Ada A. Lutz | | Des Moines Beach | 21 | | | | Un | No | | 93 | 180 | | 273 | | 71 | | | | 60 | 71 | |
| 2 | Mrs. Wm. Cummings | | | 22 | | | | " | " | | 80 | 150 | | 230 | | 60 | | | | 60 | 71 | |
| 3 | Julia H. Cummings | | | 23 | | | | " | " | | 93 | | | 93 | | 11 | | | | 10 | 11 | |
| | | | | | | | | | | | 80 | | | 80 | | 10 | | | | | | |
| 4 | Kenneth Dann | | | 24 | | | | " | " | | 93 | | | 93 | | 11 | | | | 10 | 11 | |
| | | | | | | | | | | | 80 | | | 80 | | 10 | | | | | | |
| 5 | R. J. Powers | | | 25 (2.9 ac) | | | | " | | | 144 | | | 144 | | 48 | | | | 48 | 53 | |
| | | | | | | | | | | | 72 | | | 72 | | 24 | | | | | | |
| 6 | John H. & Marie W. Spillane | | | 26 | See N. 67' | | | " | | | 72 | | | 72 | | 24 | | | | 24 | 26 | |
| | | | | | | | | | | | 15 | | | 15 | | 5 | | | | 5 | 6 | |
| 7 | Charles J. Lund | | N. 67' of | 26 | | | | " | | | | | | | | | | | | | | |
| 8 | | | | | | | | | | | | | | | | | | | | | | |
| 9 | | | | | | | | | | | | | | | | | | | | | | |
| 10 | | | | | | | | | | | | | | | | | | | | | | |
| 11 | | | | | | | | | | | | | | | | | | | | | | |
| 12 | | | | | | | | | | | | | | | | | | | | | | |
| 13 | | | | | | | | | | | | | | | | | | | | | | |
| 14 | | | | | | | | | | | | | | | | | | | | | | |
| 15 | | | | | | | | | | | | | | | | | | | | | | |
| 16 | | | | | | | | | | | | | | | | | | | | | | |
| 17 | | | | | | | | | | | | | | | | | | | | | | |
| 18 | | | | | | | | | | | | | | | | | | | | | | |
| 19 | | | | | | | | | | | | | | | | | | | | | | |
| 20 | | | | | | | | | | | 387 | 360 | | 747 | | 249 | | | | 217 | 249 | |
| | | | | | | | | | | | 261 | 300 | | 561 | | 217 | | | | | | |

| | Sold for Taxes | Valuations by School Districts as Equalized by Department of Taxation: District No. / Rate / Mills | District No. / Rate / Mills | District No. / Rate / Mills | District No. / Rate / Mills | District No. / Rate / Mills | District No. / Rate / Mills | Tax including State Homestead (Mills) | State Tax on Non-Homestead (Mills) | Special Taxes | Total Taxes | | Paid | When Paid (Month Day Year) | Number of Receipt | March Settlement 1951 | June Settlement 1951 | Penalty | November Settlement 1951 | Penalty | Collections to First Monday in January 1952 | Penalty | Delinquent on First Monday in January 1952 | Total Delinquent Tax and Penalty | Remarks |
|---|---|---|---|---|---|---|---|---|---|---|---|---|---|---|---|---|---|---|---|---|---|---|---|---|---|
| | | Dollars | Dollars | Dollars | Dollars | Dollars | Dollars | $ cts. | $ cts. | $ cts. | $ cts. | | | | | $ cts. | $ cts. | $ cts. | $ cts. | $ cts. | $ cts. | $ cts. | $ cts. | $ cts. | |
| 1 | | | | | 71 | | | 1.538 | 32 | | 1.570 | 1 | PAID IN FULL | APR 25 1951 | 5229 | | 1.570 | | | | | | | | |
| 2 | | | | | 71 | | | 1.538 | 32 | | 1.570 | 2 | PAID IN FULL | APR 28 1951 | 5219 | | 1.570 | | | | | | | | |
| 3 | | | | | 11 | | | 238 | 06 | | 244 | 3 | PAID IN FULL | APR 28 1951 | 5219 | | 244 | | | | | | | | |
| 4 | | | | | 11 | | | 238 | 06 | | 244 | 4 | PAID IN FULL | MAY 4 1951 | 5891 | | 244 | | | | | | | | |
| 5 | SOLD FOR TAXES | | | | 53 | | | 1.148 | 24 | | 1.172 | 5 | | | | | | | | | | | | 1.172 | |
| 6 | | | | | 26 | | | 564 | 12 | | 576 | 6 | 2nd Half Paid OCT 27 1950 1st Half Paid MAY 31 1951 | | 7157 / 6064 | | 288 | | 288 | | | | | | |
| 7 | | | | | 6 | | | 130 | 02 | | 132 | 7 | PAID IN FULL | MAY 2 1951 | 5663 | | 132 | | | | | | | | |
| 8 | | | | | | | | | | | | 8 | | | | | | | | | | | | | |
| 9 | | | | | | | | | | | | 9 | | | | | | | | | | | | | |
| 10 | | | | | | | | | | | | 10 | | | | | | | | | | | | | |
| 11 | | | | | | | | | | | | 11 | | | | | | | | | | | | | |
| 12 | | | | | | | | | | | | 12 | | | | | | | | | | | | | |
| 13 | | | | | | | | | | | | 13 | | | | | | | | | | | | | |
| 14 | | | | | | | | | | | | 14 | | | | | | | | | | | | | |
| 15 | | | | | | | | | | | | 15 | | | | | | | | | | | | | |
| 16 | | | | | | | | | | | | 16 | | | | | | | | | | | | | |
| 17 | | | | | | | | | | | | 17 | | | | | | | | | | | | | |
| 18 | | | | | | | | | | | | 18 | | | | | | | | | | | | | |
| 19 | | | | | | | | | | | | 19 | | | | | | | | | | | | | |
| 20 | | | | | 249 | | | 5394 | 14 | | 5508 | 20 | | | | | 4048 | | 288 | | | | | 1172 | |

Form 3C

| | In whose name assessed | To whom transferred | Description of property: Subdivision | Sec. or Lot | Town or Block | Rng. | Number of Acres of Land: Acres | 100ths | No. School District | Indicate Homestead for 1950 | Indicate Agricultural for 1950 | True and Full Valuations: Land Exclusive of Structures and Improvements | Buildings and Other Structures | Machinery Permanently Attached to Real Estate | Total True and Full Value | Assessed Valuations: Rural: Homestead Up to $4,000 20% | Rural: Over $4,000 Non-Homestead 33⅓% | All Other: Homestead Up to $4,000 25% | All Other: Over $4,000 Non-Homestead 40% | Machinery Permanently Attached to Real Estate 33⅓% | Total Assessed Value | Total Assessed Value as Equalized by the Board of Review | Final Equalized Value |
|---|---|---|---|---|---|---|---|---|---|---|---|---|---|---|---|---|---|---|---|---|---|---|---|
| | | | | | | | | | | | | Dollars | Dollars | Dollars | Dollars | Dollars | Dollars | Dollars | Dollars | Dollars | Dollars | Dollars | Dollars |
| | Nellie B. Bjork | | Horseshoe Beach (Out of Sat 1 Sec. 21-139-30) | 1 | | | | | Un. | Yes | | 65 | 200 | | 265 | | | | 106 | | | | |
| | | | | | | | | | | | | 60 | 165 | | 225 | | | | 90 | | 90 | 106 | |
| | Evan & Nellie Bjork | | | 2 | | | | | | | | 65 | | | 65 | | | | 26 | | | | |
| | | | | | | | | | " | | | 60 | | | 60 | | | | 24 | | 24 | 26 | |
| | Bertha & Jake Blough | | | 3 | | | | | | | | 65 | | | 65 | | | | 26 | | | | |
| | | | | | | | | | " | | | 60 | | | 60 | | | | 24 | | 24 | 26 | |
| | " " | | | 4 | | | | | | | | 65 | | | 65 | | | | 26 | | | | |
| | | | | | | | | | " | | | 60 | | | 60 | | | | 24 | | 24 | 26 | |
| | " " | | N½ of | 5 | | | | | | | | 35 | | | 35 | | | | 14 | | | | |
| | | | | | | | | | " | | | 30 | | | 30 | | | | 12 | | 12 | 14 | |
| | C.A. & Mildred C. Irwin | Bertha Blough | N½ of | 5 | | | | | | | | 35 | | | 35 | | | | 14 | | | | |
| | | | | | | | | | " | | | 30 | | | 30 | | | | 12 | | 12 | 14 | |
| | " " | | | 7 | | | | | | | | 65 | | | 65 | | | | 26 | | | | |
| | | | | | | | | | " | | | 60 | | | 60 | | | | 24 | | 24 | 26 | |
| | " " | Verna Vialon | | 8 | | | | | | | | 65 | | | 65 | | | | 26 | | | | |
| | | | | | | | | | " | | | 60 | | | 60 | | | | 24 | | 24 | 26 | |
| | Verna Vialon | | | 9 | | | | | | | | 65 | | | 65 | | | | 26 | | | | |
| | | | | | | | | | " | | | 60 | | | 60 | | | | 24 | | 24 | 26 | |
| | " " | | | 10 | | | | | | | | 65 | | | 65 | | | | 26 | | | | |
| | | | | | | | | | " | | | 60 | | | 60 | | | | 24 | | 24 | 26 | |
| | " " | | | 11 | | | | | | | | 60 | 270 | | 330 | | | | 132 | | | | |
| | | | | | | | | | " | | | 60 | 225 | | 285 | | | | 114 | | 114 | 134 | |
| | " " | | | 12 | | | | | | | | 65 | | | 65 | | | | 26 | | | | |
| | | | | | | | | | " | | | 60 | | | 60 | | | | 24 | | 24 | 26 | |
| | J.H. & Margaret Milroy | | | 13 | | | | | | | | 65 | 490 | | 555 | | | | 222 | | | | |
| | | | | | | | | | " | | | 60 | 410 | | 470 | | | | 188 | | 188 | 222 | |
| | " " | | | 14 | | | | | | | | 65 | | | 65 | | | | 26 | | | | |
| | | | | | | | | | " | | | 60 | | | 60 | | | | 24 | | 24 | 26 | |
| | " " | | | 15 | | | | | | | | 65 | | | 65 | | | | 26 | | | | |
| | | | | | | | | | " | | | 60 | | | 60 | | | | 24 | | 24 | 26 | |
| | " " | | | 16 | | | | | | | | 65 | | | 65 | | | | 26 | | | | |
| | | | | | | | | | " | | | 60 | | | 60 | | | | 24 | | 24 | 26 | |
| | Don O. Newland | | | 17 | | | | | | | | 165 | 3600 | | 3765 | | | | 1466 | | | | |
| | | | | | | | | | " | | | 60 | 3000 | | 3060 | | | | 1224 | | 1224 | 1466 | |
| | " " | | | 18 | | | | | | | | 65 | | | 65 | | | | 26 | | | | |
| | | | | | | | | | " | | | 60 | | | 60 | | | | 24 | | 24 | 26 | |
| | " " | | | 19 | | | | | | | | 65 | | | 65 | | | | 26 | | | | |
| | | | | | | | | | " | | | 60 | | | 60 | | | | 24 | | 24 | 26 | |
| | Frank Kane | | | 20 | | | | | | Yes | | 65 | 211 | | 276 | | | 69 | | | | | |
| | | | | | | | | | | | | 60 | 176 | | 236 | | | 59 | | | 59 | 69 | |
| | | | | | | | | | | | | 1240 | 4771 | | 6011 | | | 69 | 2294 | | | | |
| | | | | | | | | | | | | 1140 | 3976 | | 5116 | | | 59 | 1952 | | 2011 | 2363 | |

| | Sold for taxes | Valuations by school districts as equalized by department of taxation: District No. ..... Rate ..... Mills | District No. ..... Rate ..... Mills | District No. ..... Rate ..... Mills | District No. ..... Rate ..... Mills | District No. ..... Rate ..... Mills | District No. ..... Rate ..... Mills | Tax including State Homestead ..... Mills | State Tax on Non-Homestead 4.10 ..... Mills | Special taxes | Total taxes | Paid | When paid: Month Day Year | Number of Receipt | March Settlement 1951 | June Settlement 1951 | Penalty | November Settlement 1951 | Penalty | Collections to First Monday in January 1952 | Penalty | Delinquent on First Monday in January 1952 | Total Delinquent Tax and Penalty | Remarks |
|---|---|---|---|---|---|---|---|---|---|---|---|---|---|---|---|---|---|---|---|---|---|---|---|---|
| | | Dollars | Dollars | Dollars | Dollars | Dollars | Dollars | $ cts. | $ cts. | $ cts. | $ cts. | | | | $ cts. | $ cts. | $ cts. | $ cts. | $ cts. | $ cts. | $ cts. | $ cts. | $ cts. | |
| 1 | | | | | 106 | | | 2276 | 46 | | 2342 | 1 PAID IN FULL | MAY 17 1951 | 6620 | | 2342 | | | | | | | |
| 2 | | | | | 26 | | | 564 | 12 | | 576 | 2 PAID IN FULL | MAY 17 1951 | 6620 | | 576 | | | | | | | |
| 3 | | | | | 26 | | | 564 | 12 | | 576 | 3 PAID IN FULL | MAR 5 1951 | 3753 | | 576 | | | | | | | |
| 4 | | | | | 26 | | | 564 | 12 | | 576 | 4 PAID IN FULL | MAR 5 1951 | 3753 | | 576 | | | | | | | |
| 5 | | | | | 14 | | | 304 | 06 | | 310 | 5 PAID IN FULL | MAR 5 1951 | 3753 | | 310 | | | | | | | |
| 6 | | | | | 14 | | | 304 | 06 | | 310 | 6 PAID IN FULL | MAR 5 1951 | 3753 | | 310 | | | | | | | |
| 7 | | | | | 26 | | | 564 | 12 | | 576 | 7 PAID IN FULL | MAR 5 1951 | 3753 | | 576 | | | | | | | |
| 8 | | | | | 26 | | | 564 | 12 | | 576 | 8 PAID IN FULL | FEB 4 1951 | 3138 | 576 | | | | | | | | |
| 9 | | | | | 26 | | | 564 | 12 | | 576 | 9 PAID IN FULL | FEB 4 1951 | 3138 | 576 | | | | | | | | |
| 10 | | | | | 26 | | | 564 | 12 | | 576 | 10 PAID IN FULL | FEB 4 1951 | 3138 | 576 | | | | | | | | |
| 11 | | | | | 134 | | | 2904 | 58 | | 2962 | 11 PAID IN FULL | FEB 4 1951 | 3138 | 2962 | | | | | | | | |
| 12 | | | | | 26 | | | 564 | 12 | | 576 | 12 PAID IN FULL | FEB 4 1951 | 3138 | 576 | | | | | | | | |
| 13 | | | | | 222 | | | 4810 | 98 | | 4908 | 13 PAID IN FULL | JAN 29 1951 | 572 | 4908 | | | | | | | | |
| 14 | | | | | 26 | | | 564 | 12 | | 576 | 14 PAID IN FULL | JAN 29 1951 | 572 | 576 | | | | | | | | |
| 15 | | | | | 26 | | | 564 | 12 | | 576 | 15 PAID IN FULL | JAN 29 1951 | 572 | 576 | | | | | | | | |
| 16 | | | | | 26 | | | 564 | 12 | | 576 | 16 PAID IN FULL | JAN 29 1951 | 572 | 576 | | | | | | | | |
| 17 | | | | | 1466 | | | 31764 | 646 | | 32410 | 17 PAID IN FULL | APR 30 1951 | 5244 | | 32410 | | | | | | | |
| 18 | | | | | 26 | | | 564 | 12 | | 576 | 18 PAID IN FULL | APR 30 1951 | 5214 | | 576 | | | | | | | |
| 19 | | | | | 26 | | | 564 | 12 | | 576 | 19 PAID IN FULL | APR 30 1951 | 5214 | | 576 | | | | | | | |
| 20 | | | | H 69 | | | | 1496 | | | 1496 | 20 PAID IN FULL | [illegible] | 1 | 1496 | | | | | | | | |
| | | | | H 69 | | | | | | | | | | | | | | | | | | | |
| | | | | NN 2294 | | | | | | | | | | | 13398 | 34898 | | | | | | | |
| | | | | 2363 | | | | | | | | | | | | | | | | | | | |

Tabular Statement

# Assessment Roll and Tax List of Real Property in the Town of Powers, Cass County, Minnesota, for Taxes for the Year 1950.



Form 3C

| | In Whose Name Assessed | To Whom Transferred | | Description of Property: Subdivision | Sec. or Lot | Town or Block | Rng. | Number of Acres of Land: Acres | 100ths | Indicate Homestead by Yes or No | Indicate Agricultural by Yes or No | No. School District | True and Full Valuations: Land Exclusive of Structures and Improvements | Buildings and Other Structures | Machinery Permanently Attached to Real Estate | Total True and Full Value | Assessed Valuations: Rural: Homestead Up to $4,000 20% | Rural: Over $4,000 Non-Homestead 33⅓% | All Other: Homestead Up to $4,000 25% | All Other: Over $4,000 Non-Homestead 40% | Machinery Permanently Attached to Real Estate 33⅓% | Total Assessed Value | Total Assessed Value as Equalized by the Board of Review | Final Equalized Value |
|---|---|---|---|---|---|---|---|---|---|---|---|---|---|---|---|---|---|---|---|---|---|---|---|---|
| | | | | | | | | | | | | | 1950 | 1950 | | | | | | | | | | |
| | | | | | | | | | | | | | Dollars | Dollars | Dollars | Dollars | Dollars | Dollars | Dollars | Dollars | Dollars | Dollars | Dollars | Dollars |
| 1 | Frank Kane | | | Horseshoe Beach | 30 | | | | | Yes | | | 64 | | | 64 | | | 16 | | | 16 | | |
| | " " | | | | 31 | | | | | " | | | 60 | | | 60 | | | 15 | | | 15 | | 16 |
| 2 | Elmer A. & Pauline E. Gustafson | | | | 32 | | | | | " | | 64 | 60 | | | 64 | | | 16 | | | 16 | | 16 |
| | " " " | | | | | | | | | No | | 65 | 60 | 180 | 150 | 240 | | | | 98 | 14 | 98 | | 98 |
| 3 | | | | N½ of | 23 | | | | | " | | | 35 | | | 35 | | | | | 14 | 14 | | |
| | | | | | | | | | | | | | 30 | | | 30 | | | | | 12 | 12 | | 14 |
| 4 | Aezot E. Young | | | S½ of | 23 | | | | | " | | | 35 | | | 35 | | | | | 14 | 14 | | |
| | | | | | | | | | | | | | 30 | | | 30 | | | | | 12 | 12 | | 14 |
| 5 | " " | | | | 39 | | | | | " | | | 65 | 240 | | 305 | | | | | 122 | 122 | | |
| | | | | | | | | | | | | | 60 | 200 | | 260 | | | | | 104 | 104 | | 122 |
| 6 | Paul E. Long | | | | 25 | | | | | " | | | 65 | 240 | | 305 | | | | | 122 | 122 | | |
| | | | | | | | | | | | | | 60 | 200 | | 260 | | | | | 104 | 104 | | 122 |
| 7 | " " | | | | 26 | | | | | " | | | 65 | | | 65 | | | | | 26 | 26 | | |
| | | | | | | | | | | | | | 60 | | | 60 | | | | | 24 | 24 | | 26 |
| 8 | Raymond H. & Sophie Lau | | | | 37 | | | | | Yes | | | 64 | | | 64 | | | 16 | | | 16 | | |
| | | | | | | | | | | | | | 60 | | | 60 | | | 15 | | | 15 | | 16 |
| 9 | " " | | | | 38 | | | | | " | | | 64 | | | 64 | | | 16 | | | 16 | | |
| | | | | | | | | | | | | | 60 | | | 60 | | | 15 | | | 15 | | 16 |
| 10 | " " | | | | 39 | | | | | " | | | 64 | | | 64 | | | 16 | | | 16 | | |
| | | | | | | | | | | | | | 60 | | | 60 | | | 15 | | | 15 | | 16 |
| 11 | " " | | | | 30 | | | | | " | | | 64 | | | 64 | | | 16 | | | 16 | | |
| | | | | | | | | | | | | | 60 | | | 60 | | | 15 | | | 15 | | 16 |
| 12 | Anna J. Smith | Deed by Douglas N. Barrett | | | 31 | | | | | No | | | 65 | | | 65 | | | | 26 | | 26 | | |
| | | | | | | | | | | | | | 60 | | | 60 | | | | 24 | | 24 | | 26 |
| 13 | " " | Carl A. Fagerstrom | | | 32 | | | | | No | | | 65 | 480 | | 545 | | | | 218 | | 218 | | |
| | | | | | | | | | | | | | 60 | 400 | | 460 | | | | 184 | | 184 | | 218 |
| 14 | Mrs. Anna Johnson | | | | 33 | | | | | " | | | 60 | | | 60 | | | | 24 | | 24 | | 26 |
| | | | | | | | | | | | | | 60 | | | 60 | | | | 24 | | 24 | | 26 |
| 15 | " " | | | | 34 | | | | | " | | | 65 | | | 65 | | | | 26 | | 26 | | |
| | | | | | | | | | | | | | 60 | | | 60 | | | | 24 | | 24 | | 26 |
| 16 | | | | | | | | | | | | | | | | | | | | | | | | |
| 17 | | | | | | | | | | | | | | | | | | | | | | | | |
| 18 | | | | | | | | | | | | | | | | | | | | | | | | |
| 19 | | | | | | | | | | | | | | | | | | | | | | | | |
| 20 | | | | | | | | | | | | | 974 | 1140 | | 2114 | | | 96 | 692 | | 788 | | |
| | | | | | | | | | | | | | 900 | 750 | | 1650 | | | 90 | 596 | | 686 | | 788 |

Cass County, Minnesota, for Taxes for the Year 1950.

| | Sold for Taxes | Valuations by School Districts as Equalized by Department of Taxation: District No. / Rate ... Mills | District No. / Rate ... Mills | District No. / Rate ... Mills | District No. / Rate ... Mills | District No. / Rate ... Mills | District No. / Rate ... Mills | Tax including State Homestead ... Mills | State Tax on Non-Homestead 4½ ... Mills | Special Taxes | Total Taxes | Paid | When Paid | Number of Receipt | March Settlement 1951 | June Settlement 1951 | Penalty | November Settlement 1951 | Penalty | Collections to First Monday in January 1952 | Penalty | Delinquent on First Monday in January 1952 | Penalty | Total Delinquent Tax and Penalty | Remarks |
|---|---|---|---|---|---|---|---|---|---|---|---|---|---|---|---|---|---|---|---|---|---|---|---|---|---|
| | | Dollars | Dollars | Dollars | Dollars | Dollars | Dollars | $ cts. | $ cts. | $ cts. | $ cts. | | Month Day Year | | $ cts. | $ cts. | $ cts. | $ cts. | $ cts. | $ cts. | $ cts. | $ cts. | $ cts. | $ cts. | |
| 1 | | | 4 | 16 | | | | 3 46 | | | 3 46 | PAID IN FULL | 12 5 51 | 1 | 3 46 | | | | | | | | | | |
| | | | 4 | 16 | | | | 3 46 | | | 3 46 | PAID IN FULL | 12 5 51 | | 3 46 | | | | | | | | | | |
| 2 | | | | 98 | | | | 21 24 | 44 | | 21 68 | PAID IN FULL | MAY 22 1951 | 7427 | | 21 68 | | | | | | | | | |
| 3 | | | | 14 | | | | 3 04 | 06 | | 3 10 | PAID IN FULL | MAY 22 1951 | 7427 | | 3 10 | | | | | | | | | |
| 4 | | | | 14 | | | | 3 04 | 06 | | 3 10 | PAID IN FULL | OCT 1 9 1951 | 9777 | | | | 3 10 | | | | | | | |
| 5 | | | | 122 | | | | 26 44 | 54 | | 26 98 | PAID IN FULL | OCT 1 9 1951 | 9777 | | | | 26 98 | | | | | | | Pd Under Protest |
| 6 | | | | 122 | | | | 26 44 | 54 | | 26 98 | PAID IN FULL | FEB 7 1951 | 1562 | 26 98 | | | | | | | | | | |
| 7 | | | | 26 | | | | 5 64 | 12 | | 5 76 | PAID IN FULL | FEB 7 1951 | 1562 | 5 76 | | | | | | | | | | |
| 8 | | | 4 | 16 | | | | 3 46 | | | 3 46 | PAID IN FULL | MAY 3 1 1951 | 8553 | | 3 46 | | | | | | | | | |
| 9 | | | 4 | 16 | | | | 3 46 | | | 3 46 | PAID IN FULL | MAY 3 1 1951 | 8553 | | 3 46 | | | | | | | | | |
| 10 | | | 4 | 16 | | | | 3 46 | | | 3 46 | PAID IN FULL | MAY 3 1 1951 | 8553 | | 3 46 | | | | | | | | | |
| 11 | | | 4 | 16 | | | | 3 46 | | | 3 46 | PAID IN FULL | MAY 3 1 1951 | 8553 | | 3 46 | | | | | | | | | |
| 12 | | | | 26 | | | | 5 64 | 12 | | 5 76 | 2nd Half Paid / 1st Half Paid | OCT 1 9 1951 / MAY 3 1 1951 | 13190 / 10065 | | 2 88 | | 2 88 | | | | | | | |
| 13 | | | | 218 | | | | 47 24 | 96 | | 48 20 | 2nd Half Paid / 1st Half Paid | OCT 1 9 1951 / MAY 3 1 1951 | 13190 / 10065 | | 24 10 | | 24 10 | | | | | | | |
| 14 | SOLD FOR TAXES | | | 26 | | | | 5 64 | 12 | | 5 76 | PAID IN FULL | APR 2 2 1951 | 4657 | | 5 76 | | | | | | | | | |
| 15 | SOLD FOR TAXES | | | 26 | | | | 5 64 | 12 | | 5 76 | PAID IN FULL | APR 2 2 1951 | 4657 | | 5 76 | | | | | | | | | |
| 16 | | | | | | | | | | | | | | | | | | | | | | | | | |
| 17 | | | | | | | | | | | | | | | | | | | | | | | | | |
| 18 | | | | | | | | | | | | | | | | | | | | | | | | | |
| 19 | | | | | | | | | | | | | | | | | | | | | | | | | |
| 20 | | | 4 96 | | | | | | | | | | | | | | | | | | | | | | |
| | | | 7 88 | 6 42 | | | | 170 76 | 3 08 | | 178 84 | | | | 39 66 | 77 12 | | 57 36 | | | | | | | |

Assessment Roll and Tax List of Real Property in the Town of Bowers, Cass County, Minnesota, for Taxes for the Year 1950.



Form 3C

| | In whose name assessed | To whom transferred | Description of property: Subdivision | Sec. or Lot | Town or Block | Rng. | Number of Acres of Land: Acres | Hdths | No. School District | Indicate Homestead by Ha | Indicate Agricultural by Ag | True and Full Valuations: Land Exclusive of Structures and Improvements | Buildings and Other Structures | Machinery Permanently Attached to Real Estate | Total True and Full Value | Assessed Valuations: Rural: Homestead Up to $4,000 20% | Rural: Over $4,000 and Non-Homestead 33⅓% | All Other: Homestead Up to $4,000 25% | All Other: Over $4,000 and Non-Homestead 40% | Machinery Permanently Attached to Real Estate 33⅓% | Total Assessed Value | Total Assessed Value as Equalized by the Board of Review | Final Equalized Value |
|---|---|---|---|---|---|---|---|---|---|---|---|---|---|---|---|---|---|---|---|---|---|---|---|
| | | | | | | | | | | | | Dollars | Dollars | Dollars | Dollars | Dollars | Dollars | Dollars | Dollars | Dollars | Dollars | Dollars | Dollars |
| 1 | Geo. W. & Lillian B. Charles | | Lynay Bay (Part of Lot 2 Sec. 11-139-30 13.3 acs) | 1 | | | | | 1 | Yes | | 110 | 360 | 300 | 1250 | 94 | 260 | | | | 297 | 354 | |
| | " " " | | | | | | | | | No | | 100 | 710 | 651 (above) | 1061 | 80 | 217 | | | | | | |
| 2 | | | | 2 | | | | | | Yes | | 66 | 220 | | 286 | | 96 | | | | 87 | 96 | |
| | | | | | | | | | | No | | 60 | 201 | | 261 | | 87 | | | | | | |
| 3 | Selma Aronson | | | 3 | | | | | | " | | 42 | | | 42 | | 14 | | | | 14 | 15 | |
| | | | | | | | | | | | | 45 | | | 45 | | 15 | | | | | | |
| 4 | John P. & Magdalena Steffens | | | 4 | | | | | | " | | 42 | | | 42 | | 14 | | | | 14 | 15 | |
| | " " " | | | | | | | | | | | 42 | 360 | | 402 | | 135 | | | | | | |
| 5 | | | | 5 | | | | | | " | | 42 | 300 | | 342 | | 114 | | | | 114 | 135 | |
| | ~~Wendelin M. & Louise Berger~~ H. M. Shimmin | | | 6 | | | | | | Yes | | 45 | 330 | 275 | 650 | 75 | 150 | | | | 188 | 225 | |
| | | | | | | | | | | No | | 40 | (see 875 above) | | 640 | 63 | 125 | | | | | | |
| 7 | | | | 7 | | | | | | Yes | | 40 | | | 40 | 8 | | | | | 8 | 9 | |
| 8 | | | Lots 8 to 31 incl. - see unplatted | | | | | | | | | | | | | | | | | | | | |
| 9 | | | | | | | | | | | | | | | | | | | | | | | |
| 10 | | | | | | | | | | | | | | | | | | | | | | | |
| 11 | | | | | | | | | | | | | | | | | | | | | | | |
| 12 | | | | | | | | | | | | | | | | | | | | | | | |
| 13 | | | | | | | | | | | | | | | | | | | | | | | |
| 14 | | | | | | | | | | | | | | | | | | | | | | | |
| 15 | | | | | | | | | | | | | | | | | | | | | | | |
| 16 | | | | | | | | | | | | | | | | | | | | | | | |
| 17 | | | | | | | | | | | | | | | | | | | | | | | |
| 18 | | | | | | | | | | | | | | | | | | | | | | | |
| 19 | | | | | | | | | | | | | | | | | | | | | | | |
| 20 | | | | | | | | | | | | 401 | 2502 | | 2903 | 178 | 671 | | | | 722 | 849 | |
| | | | | | | | | | | | | 366 | 2102 | | 2468 | 151 | 571 | | | | | | |

Valuations by School Districts as Equalized by Department of Taxation

| Sold for Taxes | District No. ..... Rate ..... Mills | District No. ..... Rate ..... Mills | District No. ..... Rate ..... Mills | District No. ..... Rate ..... Mills | District No. ..... Rate ..... Mills | District No. ..... Rate ..... Mills | Tax including State Homestead ..... Mills | State Tax on Non-Homestead 4.4 ..... Mills | Special Taxes | Total Taxes | Paid | When Paid: Month Day Year | Number of Receipt | March Settlement 1951 | June Settlement 1951 | Penalty | November Settlement 1951 | Penalty | Collections to First Monday in January 1952 | Penalty | Delinquent on First Monday in January 1952 | Total Delinquent Tax and Penalty | Remarks |
|---|---|---|---|---|---|---|---|---|---|---|---|---|---|---|---|---|---|---|---|---|---|---|---|
| | Dollars | Dollars | Dollars | Dollars | Dollars | Dollars | $ cts. | $ cts. | $ cts. | $ cts. | | | | $ cts. | $ cts. | $ cts. | $ cts. | $ cts. | $ cts. | $ cts. | $ cts. | $ cts. | |
| 1 | | | # 94 | | | | 76 70 | 1 14 | | 77 84 | 2nd Half Paid | SEP 18 1951 | 6468 | | 3 892 | | 38 92 | | | | | | |
| | | | 260 | | | | | | | | 1st Half Paid | MAY 9 1951 | 6282 | | | | | | | | | | |
| 2 | | | 96 | | | | 20 80 | 42 | | 21 22 | 2nd Half Paid | SEP 18 1951 | 6468 | | 1061 | | 10 61 | | | | | | |
| | | | | | | | | | | | 1st Half Paid | MAY 9 1951 | 6282 | | | | | | | | | | |
| 3 | | | 15 | | | | 326 | 06 | | 332 | PAID IN FULL | SEP 4 1951 | 6504 | | | | 33 24 | 10 | | | | | |
| 4 | | | 15 | | | | 326 | 06 | | 332 | PAID IN FULL | MAY 10 1951 | 6314 | | 332 | | | | | | | | |
| 5 | | | 135 | | | | 29 26 | 60 | | 29 86 | PAID IN FULL | MAY 10 1951 | 6314 | | 29 86 | | | | | | | | |
| 6 | | | # 75 150 | | | | 48 76 | 66 | | 49 42 | PAID IN FULL | APR 25 1951 | 5716 | | 49 42 | | | | | | | | |
| 7 | | | # 9 | | | | 196 | | | 196 | PAID IN FULL | APR 25 1951 | 5716 | | 196 | | | | | | | | |
| 8 | | | | | | | | | | | | | | | | | | | | | | | |
| 9 | | | | | | | | | | | | | | | | | | | | | | | |
| 10 | | | | | | | | | | | | | | | | | | | | | | | |
| 11 | | | | | | | | | | | | | | | | | | | | | | | |
| 12 | | | | | | | | | | | | | | | | | | | | | | | |
| 13 | | | | | | | | | | | | | | | | | | | | | | | |
| 14 | | | | | | | | | | | | | | | | | | | | | | | |
| 15 | | | | | | | | | | | | | | | | | | | | | | | |
| 16 | | | | | | | | | | | | | | | | | | | | | | | |
| 17 | | | | | | | | | | | | | | | | | | | | | | | |
| 18 | | | | | | | | | | | | | | | | | | | | | | | |
| 19 | | | | | | | | | | | | | | | | | | | | | | | |
| 20 | | | # 178 722 671 849 | | | | 18 00 | 2 94 | | 18 94 | | | | | 13 49 | | 5 28 | | | | | | |

Tabular Statement

Form 5C

# Assessment Roll and Tax List of Real Property in the Town of Bowers, Cass County, Minnesota, for Taxes for the Year 1950.



| | In Whose Name Assessed | To Whom Transferred | Description of Property: Subdivision | Sec. or Lot | Town or Block | Rng. | Number of Acres of Land (Acres / 100ths) | No. School District | Indicate Homestead Yes or No | Indicate Agricultural Yes or No | True and Full Valuations: Land Exclusive of Structures and Improvements (Dollars) | Buildings and Other Structures (Dollars) | Machinery Permanently Attached to Real Estate (Dollars) | Total True and Full Value (Dollars) | Assessed Valuations, Rural: Homestead Up to $4,000 20% (Dollars) | Rural: Over $4,000 and Non-Homestead 33⅓% (Dollars) | All Other: Homestead Up to $4,000 25% (Dollars) | All Other: Over $4,000 and Non-Homestead 40% (Dollars) | All Other: Machinery Permanently Attached to Real Estate 33⅓% (Dollars) | Total Assessed Value (Dollars) | Total Assessed Value Equalized by the Board of Review (Dollars) | Final Equalized Value (Dollars) |
|---|---|---|---|---|---|---|---|---|---|---|---|---|---|---|---|---|---|---|---|---|---|---|
| 1 | Roy W. & Gertrude Curney | | Lot 5 Sec. 15-139-30 | 1 | | | | Cw | / | | 33 | | | 33 | | 11 | | | | | | |
| | Paul L. Britz | | | | | | | | / | | 30 | | | 30 | | 10 | | | | 10 | 11 | |
| 2 | " " | | | 2 | | | | | " | | 33 | | | 33 | | 11 | | | | | | |
| | | | | | | | | | " | | 30 | | | 30 | | 10 | | | | 10 | 11 | |
| 3 | " " | | | 3 | | | | | " | | 33 | | | 33 | | 11 | | | | | | |
| | | | | | | | | | " | | 30 | | | 30 | | 10 | | | | 10 | 11 | |
| 4 | Nicholas A. Norman | | | 4 | | | | | " | | 33 | | | 33 | | 11 | | | | | | |
| | Paul L. Britz | | | | | | | | " | | 30 | | | 30 | | 10 | | | | 10 | 11 | |
| 5 | | | | 5 | | | | | " | | 33 | | | 33 | | 11 | | | | | | |
| | | | | | | | | | " | | 30 | | | 30 | | 10 | | | | 10 | 11 | |
| 6 | " " | | | 6 | | | | | " | | 33 | | | 33 | | 11 | | | | | | |
| | | | | | | | | | " | | 30 | | | 30 | | 10 | | | | 10 | 11 | |
| 7 | Urban Buchheit | | | 7 | | | | | " | | 33 | | | 33 | | 11 | | | | | | |
| | Paul L. Britz | | | | | | | | " | | 30 | | | 30 | | 10 | | | | 10 | 11 | |
| 8 | | | | 8 | | | | | " | | 33 | | | 33 | | 11 | | | | | | |
| | | | | | | | | | " | | 30 | | | 30 | | 10 | | | | 10 | 11 | |
| 9 | Bernel E. Daelaurier | | | 9 | | | | | " | | 33 | | | 33 | | 11 | | | | | | |
| | | | | | | | | | " | | 30 | | | 30 | | 10 | | | | 10 | 11 | |
| 10 | Emma R. Bulleis | | | 10 | | | | | " | | 64 | 660 | | 768 | | 242 | | | | | | |
| | | | | | | | | | " | | 60 | 549 | 42 | 651 | | 203 | | | 14 | 217 | 256 | |
| 11 | ~~Mildred Bulleis~~ Ken Nicholas A. Norman | | | 11 | | | | | " | | 33 | 77 | | 110 | | 37 | | | | | | |
| | | | | | | | | | " | | 52 | 200 | | 252 | | 84 | | | | 84 | 99 | |
| 12 | Paul L. Britz | | | 12 | | | | | " | | 34 | 180 | | 234 | | 78 | | | | | | |
| | | | | | | | | | " | | 50 | 151 | | 201 | | 67 | | | | 67 | 78 | |
| 13 | Jose A. & Lena Escamilla | | | 13 | | | | | " | | 51 | | | 51 | | 17 | | | | | | |
| | | | | | | | | | " | | 51 | | | 51 | | 17 | | | | 17 | 19 | |
| 14 | " " | | | 14 | | | | | " | | 33 | 477 | | 477 | | 159 | | | | | | |
| | | | | | | | | | " | | 51 | 348 | | 399 | | 133 | | | | 133 | 158 | |
| 15 | J. A. & Lena B. Escamilla | | | 15 | | | | | " | | 51 | | | 51 | | 17 | | | | | | |
| | | | | | | | | | " | | 51 | | | 51 | | 17 | | | | 17 | 19 | |
| 16 | Paul L. Britz | | | 16 | | | | | " | | 33 | | | 33 | | 11 | | | | | | |
| | | | | | | | | | " | | 30 | | | 30 | | 10 | | | | 10 | 11 | |
| 17 | " " | | | 17 | | | | | " | | 33 | | | 33 | | 11 | | | | | | |
| | | | | | | | | | " | | 30 | | | 30 | | 10 | | | | 10 | 11 | |
| 18 | " " | | | 18 | | | | | " | | 33 | | | 33 | | 11 | | | | | | |
| | | | | | | | | | " | | 30 | | | 30 | | 10 | | | | 10 | 11 | |
| 19 | " " | | | 19 | | | | | " | | 33 | | | 33 | | 11 | | | | | | |
| | | | | | | | | | " | | 30 | | | 30 | | 10 | | | | 10 | 11 | |
| 20 | | | | | | | | | | | | | | | | | | | | | | |
| | | | | | | | | | | | 777 | 1477 | | 2316 | | 758 | | | | | | |
| | | | | | | | | | | | 765 | 1248 | 42 | 1975 | | 651 | | | 14 | 665 | 772 | |



| | Sold for Taxes | Valuations by School Districts as Equalized by Department of Taxation: District No. ..... Rate ..... Mills | District No. ..... Rate ..... Mills | District No. ..... Rate ..... Mills | District No. 2 Rate 67 Mills | District No. ..... Rate ..... Mills | District No. ..... Rate ..... Mills | Tax including State Homestead ..... Mills | State Tax on Non-Homestead 4.0 ..... Mills | Special Taxes | Total Taxes | Paid | When Paid | Number of Receipt | March Settlement 1951 | June Settlement 1951 | Penalty | November Settlement 1951 | Penalty | Collections to First Monday in January 1952 | Penalty | Delinquent on First Monday in January 1952 | Penalty | Total Delinquent Tax and Penalty | Remarks |
|---|---|---|---|---|---|---|---|---|---|---|---|---|---|---|---|---|---|---|---|---|---|---|---|---|---|
| | | Dollars | Dollars | Dollars | Dollars | Dollars | Dollars | $ cts. | $ cts. | $ cts. | $ cts. | | Month Day Year | | $ cts. | $ cts. | $ cts. | $ cts. | $ cts. | $ cts. | $ cts. | $ cts. | $ cts. | $ cts. | |
| 1 | | | | | 11 | | | 2 38 | 06 | | 2 44 | 1 2nd Half Paid<br>1st Half Paid | OCT 9 1 1951<br>MAY 3 1 1951 | 6877<br>10079 | | 1 22 | | 1 22 | | | | | | | |
| 2 | | | | | 11 | | | 2 38 | 06 | | 2 44 | 2 PAID IN FULL | MAR 3 1 1951 | 10103 | | 2 44 | | | | | | | | | |
| 3 | | | | | 11 | | | 2 38 | 06 | | 2 44 | 3 PAID IN FULL | MAR 3 1 1951 | 10103 | | 2 44 | | | | | | | | | |
| 4 | | | | | 11 | | | 2 38 | 06 | | 2 44 | 4 PAID IN FULL | APR 2 6 1951 | 5411 | | 2 44 | | | | | | | | | |
| 5 | | | | | 11 | | | 2 38 | 06 | | 2 44 | 5 PAID IN FULL | MAR 3 1 1951 | 10103 | | 2 44 | | | | | | | | | |
| 6 | | | | | 11 | | | 2 38 | 06 | | 2 44 | 6 PAID IN FULL | MAR 3 1 1951 | 10103 | | 2 44 | | | | | | | | | |
| 7 | | | | | 11 | | | 2 38 | 06 | | 2 44 | 7 PAID IN FULL | MAY 4 1951 | 6351 | | 2 44 | | | | | | | | | |
| 8 | | | | | 11 | | | 2 38 | 06 | | 2 44 | 8 PAID IN FULL | MAR 3 1 1951 | 10103 | | 2 44 | | | | | | | | | |
| 9 | | | | | 11 | | | 2 38 | 06 | | 2 44 | 9 PAID IN FULL | APR 2 5 1951 | 5103 | | 2 44 | | | | | | | | | |
| 10 | | | | | 256 | | | 5 56 | 12 | | 5 68 | 10 Balance Paid<br>First Half Paid | JUL 2 3 1951<br>MAY 3 1 1951 | 11960<br>10097 | | 5 68 | | Int. 20 38 | | | | | | | |
| 11 | | | | | 99 | | | 2 16 | 04 | | 2 20 | 11 PAID IN FULL | APR 3 0 1951 | 5757 | | 2 20 | | | | | | | | | |
| 12 | | | | | 78 | | | 1 69 | 03 | | 1 72 | 12 PAID IN FULL | MAR 3 1 1951 | 10103 | | 1 72 | | | | | | | | | |
| 13 | | | | | 19 | | | 4 12 | 08 | | 4 20 | 13 PAID IN FULL | MAY 1 7 1951 | 7250 | | 4 20 | | | | | | | | | |
| 14 | | | | | 158 | | | 3 42 | 70 | | 3 47 | 14 PAID IN FULL | MAY 1 7 1951 | 7250 | | 3 47 | | | | | | | | | |
| 15 | | | | | 19 | | | 4 12 | 08 | | 4 20 | 15 PAID IN FULL | MAY 1 7 1951 | 7250 | | 4 20 | | | | | | | | | |
| 16 | | | | | 11 | | | 2 38 | 06 | | 2 44 | 16 PAID IN FULL | MAR 3 1 1951 | 10103 | | 2 44 | | | | | | | | | |
| 17 | | | | | 11 | | | 2 38 | 06 | | 2 44 | 17 PAID IN FULL | MAR 3 1 1951 | 10103 | | 2 44 | | | | | | | | | |
| 18 | | | | | 11 | | | 2 38 | 06 | | 2 44 | 18 PAID IN FULL | MAR 3 1 1951 | 10103 | | 2 44 | | | | | | | | | |
| 19 | | | | | 11 | | | 2 38 | 06 | | 2 44 | 19 PAID IN FULL | MAR 3 1 1951 | 10103 | | 2 44 | | | | | | | | | |
| 20 | | | | | | | | | | | | 20 | | | | | | | | | | | | | |
| | | | | 772 | 772 | | | 167 24 | 3 54 | | 170 78 | | | | | 164 24 | | 1 54 | | | | | | | |

Tabular Statement

Assessment Roll and Tax List of Real Property in the Town of Pequot, Cass County, Minnesota, for Taxes for the Year 1950.



| | In Whose Name Assessed | To Whom Transferred | Description of Property: Subdivision | Sec. or Lot | Town or Block | Reg. | Number of Acres of Land (Acres / 100ths) | No. School District | Individual Homestead Tax or No | Individual Total Tax or No | True and Full Valuations 1949: Land Exclusive of Structures and Improvements | True and Full Valuations 1949: Buildings and Other Structures | True and Full Valuations 1949: Machinery Permanently Attached to Real Estate | True and Full Valuations 1949: Total True and Full Value | Assessed Valuations Rural: Homestead Up to $4,000 20% | Assessed Valuations Rural: Over $4,000 and Non-Homestead 33⅓% | Assessed Valuations All Other: Homestead Up to $4,000 25% | Assessed Valuations All Other: Over $4,000 and Non-Homestead 40% | Assessed Valuations: Machinery Permanently Attached to Real Estate 33⅓% | Assessed Valuations: Total Assessed Value | Total Assessed Value on Equalized by the Board of Review | Final Equalized Value |
|---|---|---|---|---|---|---|---|---|---|---|---|---|---|---|---|---|---|---|---|---|---|---|
| | | | | | | | | | | | Dollars | Dollars | Dollars | Dollars | Dollars | Dollars | Dollars | Dollars | Dollars | Dollars | Dollars | Dollars |
| 1 | Eddie Spichler + Walter Gray | Walter A. Gray | Lot 5 Sec. 16-139-30 | 1 | | | | Un. | | | 66 | 180 | | 246 | | 82 | | | | | | |
| 2 | Wm. W. + Florence Barnhart, Sr. | | | 2 | | | | " | | | 66 | 150 | | 216 | | 72 | | | | 72 | 72 | |
| 3 | Wm. W. + Jean Frances Barnhart, Jr. | | | 3 | | | | " | | | 66 | 210 | | 276 | | 92 | | | | | | |
| | | | | | | | | | | | 66 | 174 | | 234 | | 78 | | | | 78 | 72 | |
| 4 | Glenn B. Fox | | | 4 | | | | " | | | 66 | 210 | | 276 | | 92 | | | | | | |
| | | | | | | | | | | | 66 | 174 | | 234 | | 78 | | | | 78 | 72 | |
| 5 | Chas. B. Funk | | | 5 | | | | " | | | 66 | | | 66 | | 22 | | | | | | |
| | " " | | | | | | | | | | 66 | | | 66 | | 22 | | | | 22 | 22 | |
| 6 | Robert J. + Harriet Funk | | | 6 | | | | " | | | 60 | | | 60 | | 20 | | | | | | |
| | | | | | | | | | | | 66 | | | 66 | | 22 | | | | 22 | 22 | |
| 7 | Paul H. + Emily Funk | | | 7 | | | | " | | | 60 | | | 60 | | 20 | | | | | | |
| | | | | | | | | | | | 66 | | | 66 | | 22 | | | | | | |
| 8 | Chas. B. Funk | | | 8 | | | | " | | | 60 | | | 60 | | 20 | | | | 22 | 22 | |
| | | | | | | | | | | | 66 | | | 66 | | 22 | | | | | | |
| 9 | | | | 9 | | | | " | | | 60 | | | 60 | | 20 | | | | 22 | 22 | |
| 10 | | | | | | | | | | | | | | | | | | | | | | |
| 11 | | | | | | | | | | | | | | | | | | | | | | |
| 12 | | | | | | | | | | | | | | | | | | | | | | |
| 13 | | | | | | | | | | | | | | | | | | | | | | |
| 14 | | | | | | | | | | | | | | | | | | | | | | |
| 15 | | | | | | | | | | | | | | | | | | | | | | |
| 16 | | | | | | | | | | | | | | | | | | | | | | |
| 17 | | | | | | | | | | | | | | | | | | | | | | |
| 18 | | | | | | | | | | | | | | | | | | | | | | |
| 19 | | | | | | | | | | | | | | | | | | | | | | |
| 20 | | | | | | | | | | | 594 | 810 | | 1404 | | 468 | | | | | | |
| | | | | | | | | | | | 540 | 672 | | 1212 | | 404 | | | | 404 | 468 | |

| | Sold for Taxes | Valuations by School Districts as Equalized by Department of Taxation: District No. ..... Rate ..... Mills | District No. ..... Rate ..... Mills | District No. ..... Rate ..... Mills | District No. 1 Rate 46 Mills | District No. ..... Rate ..... Mills | District No. ..... Rate ..... Mills | Tax including State Homestead | State Tax on Non-Homestead 4.6 Mills | Special Taxes | Total Taxes | Paid | When Paid: Month Day Year | Number of Receipt | March Settlement 1951 | June Settlement 1951 | Penalty | November Settlement 1951 | Penalty | Collections to First Monday in January 1952 | Penalty | Delinquent on First Monday in January 1952 | Total Delinquent Tax and Penalty | Remarks |
|---|---|---|---|---|---|---|---|---|---|---|---|---|---|---|---|---|---|---|---|---|---|---|---|---|
| | | Dollars | Dollars | Dollars | Dollars | Dollars | Dollars | $ cts. | $ cts. | $ cts. | $ cts. | | | | $ cts. | $ cts. | $ cts. | $ cts. | $ cts. | $ cts. | $ cts. | $ cts. | $ cts. | |
| 1 | | | | | 82 | | | 1796 | 36 | ✓ | 1812 | 1 | MADE IN FULL MAR 5 4 1951 | 3763 | | 1812 | | | | | | | |
| 2 | | | | | 92 | | | 1994 | 40 | ✓ | 2034 | 2 | PAID IN FULL MAY 3 1 1951 | 10067 | | 2034 | | | | | | | |
| 3 | SOLD FOR TAXES | | | | 92 | | | 1994 | 40 | | 2034 | 3 | | | | | | | | | | 2034 | | |
| 4 | | | | | 92 | | | 1994 | 40 | ✓ | 2034 | 4 | PAID IN FULL MAY 3 1 1951 | 10096 | | 2034 | | | | | | | |
| 5 | | | | | 22 | | | 476 | 10 | | 486 | 5 | PAID IN FULL OCT 3 1 1951 | 14157 | | | | 486 | 17 | | | | |
| 6 | | | | | 22 | | | 476 | 10 | | 486 | 6 | PAID IN FULL OCT 3 1 1951 | 14157 | | | | 486 | 17 | | | | |
| 7 | | | | | 22 | | | 476 | 10 | ✓ | 486 | 7 | PAID IN FULL MAY 1 1951 | 5825 | | 486 | | | | | | | |
| 8 | | | | | 22 | | | 476 | 10 | ✓ | 486 | 8 | PAID IN FULL MAY 3 1 1951 | 10068 | | 486 | | 486 | 17 | | | | |
| 9 | | | | | 22 | | | 476 | 10 | | 486 | 9 | PAID IN FULL OCT 3 1 1951 | 14157 | | | | | | | | | |
| 10 | | | | | | | | | | | | 10 | | | | | | | | | | | | |
| 11 | | | | | | | | | | | | 11 | | | | | | | | | | | | |
| 12 | | | | | | | | | | | | 12 | | | | | | | | | | | | |
| 13 | | | | | | | | | | | | 13 | | | | | | | | | | | | |
| 14 | | | | | | | | | | | | 14 | | | | | | | | | | | | |
| 15 | | | | | | | | | | | | 15 | | | | | | | | | | | | |
| 16 | | | | | | | | | | | | 16 | | | | | | | | | | | | |
| 17 | | | | | | | | | | | | 17 | | | | | | | | | | | | |
| 18 | | | | | | | | | | | | 18 | | | | | | | | | | | | |
| 19 | | | | | | | | | | | | 19 | | | | | | | | | | | | |
| 20 | | | | 74 468 | | | | 10138 | 206 | | 10344 | 20 | | | | 6852 | | 1455 | | | | 2034 | | |

Form 3C

| | In whose name assessed | To whom transferred | Description of property: Subdivision | Sec. or Lot | Town or Block | Rng. | Number of Acres of Land (Acres / 100ths) | No. School District | Indicate Homestead Tax or No | Indicate Agricultural Tax or No | True and Full Valuations: Land Exclusive of Structures and Improvements | Buildings and Other Structures | Machinery Permanently Attached to Real Estate | Total True and Full Value | Assessed Valuations: Rural: Homestead Up to $4,000 20% | Rural: Over $4,000 and Non-Homestead 33⅓% | All Other: Homestead Up to $4,000 25% | All Other: Over $4,000 and Non-Homestead 40% | Machinery Permanently Attached to Real Estate 33⅓% | Total Assessed Value | Total Assessed Value as Equalized by the Board of Review | Final Equalized Value |
|---|---|---|---|---|---|---|---|---|---|---|---|---|---|---|---|---|---|---|---|---|---|---|
| | | | | | | | | | | | Dollars | Dollars | Dollars | Dollars | Dollars | Dollars | Dollars | Dollars | Dollars | Dollars | Dollars | Dollars |
| | | Haaland's Lakeshore on Rainy Lake Lot 4 Sec. 22-139-30 | | | | | | | | | 100 | 120 | | | | | | | | | | |
| 1 | Elias Haaland | | | 1 | | | | Un | No | | 57 | | | 57 | | 17 | | | | 17 | 17 | |
| | | | | | | | | | | | 51 | | | 51 | | 17 | | | | 17 | 17 | |
| 2 | Barbara L. Lee | | | 2 | | | | " | " | | 57 | 216 | | 273 | | 91 | | | | 91 | 91 | |
| | | | | | | | | | | | 57 | 180 | | 231 | | 77 | | | | 77 | 77 | |
| 3 | Donald Asplund | | | 3 | | | | " | " | | 54 | 120 | | 174 | | 58 | | | | 58 | 58 | |
| | | | | | | | | | | | 54 | 100 | | 154 | | 56 | | | | 56 | 56 | |
| 4 | Elias Haaland | | | 4 | | | | " | " | | 57 | | | 57 | | 19 | | | | 19 | 19 | |
| | | | | | | | | | | | 51 | | | 51 | | 17 | | | | 17 | 17 | |
| 5 | | | | | | | | | | | | | | | | | | | | | | |
| 6 | | | | | | | | | | | | | | | | | | | | | | |
| 7 | | | | | | | | | | | | | | | | | | | | | | |
| 8 | | | | | | | | | | | | | | | | | | | | | | |
| 9 | | | | | | | | | | | | | | | | | | | | | | |
| 10 | | | | | | | | | | | | | | | | | | | | | | |
| 11 | | | | | | | | | | | | | | | | | | | | | | |
| 12 | | | | | | | | | | | | | | | | | | | | | | |
| 13 | | | | | | | | | | | | | | | | | | | | | | |
| 14 | | | | | | | | | | | | | | | | | | | | | | |
| 15 | | | | | | | | | | | | | | | | | | | | | | |
| 16 | | | | | | | | | | | | | | | | | | | | | | |
| 17 | | | | | | | | | | | | | | | | | | | | | | |
| 18 | | | | | | | | | | | | | | | | | | | | | | |
| 19 | | | | | | | | | | | | | | | | | | | | | | |
| 20 | | | | | | | | | | | 203 | 336 | | 561 | | 187 | | | | 187 | | |
| | | | | | | | | | | | 203 | 210 | | 413 | | 161 | | | | 161 | | |
| | | | | | | | | | | | 112999 | 82057 | | 195037 | 19738 | 26750 | 663 | 5402 | | | | |
| | | | | | | | | | | | 102644 | 68551 | | 171287 | 17042 | 22856 | 574 | 4594 | 14 | 46692 | 52567 | |
| | | Grand Totals | | | | | | | | | | | | | | | | | | | | |

Valuations by School Districts as Equalized by Department of Taxation

| | Sold for Taxes | District No. Un Rate 207.87 Mills | District No. | District No. | District No. | District No. | Tax including State Homestead Mills | State Tax on Non-Homestead 4.42 Mills | Special Taxes | Total Taxes | | Paid | When Paid (Month Day Year) | Number of Receipt | March Settlement 1951 | June Settlement 1951 | Penalty | November Settlement 1951 | Penalty | Collections to First Monday in January 1952 | Penalty | Delinquent on First Monday in January 1952 | Total Delinquent Tax and Penalty | Remarks |
|---|---|---|---|---|---|---|---|---|---|---|---|---|---|---|---|---|---|---|---|---|---|---|---|---|
| | | Dollars | Dollars | Dollars | Dollars | Dollars | $ cts. | $ cts. | $ cts. | $ cts. | | | | | $ cts. | $ cts. | $ cts. | $ cts. | $ cts. | $ cts. | $ cts. | $ cts. | $ cts. | |
| 1 | SOLD FOR TAXES | 19 | | | | | 3.74 | .08 | | 3.92 | 1 | | | | | | | | | | | 3.92 | | |
| 2 | | 91 | | | | | 18.36 | .40 | ✓ | 18.76 | 2 | PAID IN FULL | MAY 14 1951 | 6552 | | 18.76 | ✓ | | | | | | | |
| 3 | | 58 | | | | | 11.70 | .26 | ✓ | 11.96 | 3 | PAID IN FULL | MAY 12 1951 | 6176 | | 11.96 | ✓ | | | | | | | |
| 4 | SOLD FOR TAXES | 19 | | | | | 3.74 | .08 | | 3.92 | 4 | | | | | | | | | | | 3.92 | | |
| 5 | | | | | | | | | | | 5 | | | | | | | | | | | | | |
| 6 | | | | | | | | | | | 6 | | | | | | | | | | | | | |
| 7 | | | | | | | | | | | 7 | | | | | | | | | | | | | |
| 8 | | | | | | | | | | | 8 | | | | | | | | | | | | | |
| 9 | | | | | | | | | | | 9 | | | | | | | | | | | | | |
| 10 | | | | | | | | | | | 10 | | | | | | | | | | | | | |
| 11 | | | | | | | | | | | 11 | | | | | | | | | | | | | |
| 12 | | | | | | | | | | | 12 | | | | | | | | | | | | | |
| 13 | | | | | | | | | | | 13 | | | | | | | | | | | | | |
| 14 | | | | | | | | | | | 14 | | | | | | | | | | | | | |
| 15 | | | | | | | | | | | 15 | | | | | | | | | | | | | |
| 16 | | | | | | | | | | | 16 | | | | | | | | | | | | | |
| 17 | | | | | | | | | | | 17 | | | | | | | | | | | | | |
| 18 | | | | | | | | | | | 18 | | | | | | | | | | | | | |
| 19 | | | | | | | | | | | 19 | | | | | | | | | | | | | |
| 20 | | | | | | | | | | | 20 | | | | | | | | | | | | | |
| | | 74 | 187 | | | | 37.74 | .82 | | 38.56 | | | | | | 30.72 | | | | | | 7.84 | | |

Form 3C

# Assessment Roll and Tax List of Real Property in the Town of Pennock, Cass County, Minnesota, for Taxes for the Year 1950.



| | In Whose Name Assessed | To Whom Transferred | Description of Property: Subdivision | Sec. or Lot | Town or Block | Rng. | Number of Acres of Land: Acres | Tenths | No. School District | Indicate Homestead Tax or No | Indicate Agricultural Tax or No | True and Full Valuations: Land Exclusive of Structures and Improvements (Dollars) | Buildings and Other Structures (Dollars) | Machinery Permanently Attached to Real Estate (Dollars) | Total True and Full Value (Dollars) | Assessed Valuations: Rural: Homestead Up to $4,000 20% | Rural: Over $4,000 Non-Homestead 33⅓% | All Other: Homestead Up to $4,000 25% | All Other: Over $4,000 Non-Homestead 40% | Machinery Permanently Attached to Real Estate 33⅓% | Total Assessed Value | Total Assessed Value as Equalized by the Board of Review (Dollars) | Final Equalized Value (Dollars) |
|---|---|---|---|---|---|---|---|---|---|---|---|---|---|---|---|---|---|---|---|---|---|---|---|
| | Elmer & Ada Doty | | Lot 1 Sec. 32-139-30 | | | | | | | | | | | | | | | | | | | | |
| 1 | | | Pt of Edo Shore | 1 | | | | | | | | | | | | | | | | | | | |
| 2 | | | | 2 | | | | | | | | | | | | | | | | | | | |
| 3 | | | | 3 | | | | | | | | | | | | | | | | | | | |
| 4 | | | | 4 | | | | | | | | | | | | | | | | | | | |
| 5 | | Fred Spormer | | 5 | | | | | | | | | | | | | | | | | | | |
| 6 | | | | 6 | | | | | | | | | | | | | | | | | | | |
| 7 | | | | 7 | | | | | | | | | | | | | | | | | | | |
| 8 | | | | | | | | | | | | | | | | | | | | | | | |
| 9 | | | | | | | | | | | | | | | | | | | | | | | |
| 10 | | | | | | | | | | | | | | | | | | | | | | | |
| 11 | | | | | | | | | | | | | | | | | | | | | | | |
| 12 | | | | | | | | | | | | | | | | | | | | | | | |
| 13 | | | | | | | | | | | | | | | | | | | | | | | |
| 14 | | | | | | | | | | | | | | | | | | | | | | | |
| 15 | | | | | | | | | | | | | | | | | | | | | | | |
| 16 | | | | | | | | | | | | | | | | | | | | | | | |
| 17 | | | | | | | | | | | | | | | | | | | | | | | |
| 18 | | | | | | | | | | | | | | | | | | | | | | | |
| 19 | | | | | | | | | | | | | | | | | | | | | | | |
| 20 | | | | | | | | | | | | | | | | | | | | | | | |

| | Sold for Taxes | Valuations by School Districts as Equalized by Department of Taxation: District No. ..... Rate ..... Mills | District No. ..... Rate ..... Mills | District No. ..... Rate ..... Mills | District No. ..... Rate ..... Mills | District No. ..... Rate ..... Mills | District No. ..... Rate ..... Mills | Tax including State Homestead ..... Mills | State Tax on Non-Homestead ..... Mills | Special Taxes | Total Taxes | Paid | When Paid: Month Day Year | Number of Receipt | March Settlement 1951 | June Settlement 1951 | Penalty | November Settlement 1951 | Penalty | Collections to First Monday in January 1952 | Penalty | Delinquent on First Monday in January 1952 | Total Delinquent Tax and Penalty | Remarks |
|---|---|---|---|---|---|---|---|---|---|---|---|---|---|---|---|---|---|---|---|---|---|---|---|---|
| | | Dollars | Dollars | Dollars | Dollars | Dollars | Dollars | $ cts. | $ cts. | $ cts. | $ cts. | | | | $ cts. | $ cts. | $ cts. | $ cts. | $ cts. | $ cts. | $ cts. | $ cts. | $ cts. | |
| 1 | | | | | | | | | | | | | | | | | | | | | | | | |
| 2 | | | | | | | | | | | | | | | | | | | | | | | | |
| 3 | | | | | | | | | | | | | | | | | | | | | | | | |
| 4 | | | | | | | | | | | | | | | | | | | | | | | | |
| 5 | Brought forward: | | | | | | | | | | | | | | | | | | | | | | | |
| 6 | 2 | 17518 | 2883 | = 20401 | | | | | | | | | | | | | | | | | | | | |
| 7 | 7/4 | 19707 | 12459 | = 32166 | | | | | | | | | | | | | | | | | | | | |
| 8 | | 37225 | 15342 | 52567 | | | | | | | | | | | | | | | | | | | | |
| 9 | | | | | | | | | | | | | | | | | | | | | | | | |
| 10 | | | | | a | 7507 | 84 | | | | | | | | | | | | | | | | | |
| 11 | | | | | M | 3324 | 16 | 14228 | | | 1097398 | | | | | | | | | | | | | |
| 12 | | | | | | | | | | | | | | | | | | | | | | | | |
| 13 | | | | | | | | | | | | | | | | | | | | | | | | |
| 14 | | | | | | | | | | | | | | | | | | | | | | | | |
| 15 | | | | | | | | | | | | | | | | | | | | | | | | |
| 16 | | | | | | | | | | | | | | | | | | | | | | | | |
| 17 | | | | | | | | | | | | | | | | | | | | | | | | |
| 18 | | | | | | | | | | | | | | | | | | | | | | | | |
| 19 | | | | | | | | | | | | | | | | | | | | | | | | |
| 20 | | | | | | | | | | | | | | | | | | | | | | | | |

Total 1469.08

Total of all Individuals Sec. 32 Twsp 139 R 30 232 56

Tabular Statement

Personal