ASSESSMENT & TAX LIST

Powers

1948

Form 1

DIRECTIONS TO ASSESSOR

OFFICE OF COUNTY AUDITOR,

..............................**County, Minn.,**..............................**1948.**

..............................*Assessor of the*..............................

According to the requirements of law, I herewith deliver to you the Real and Personal Property Assessment Books for the said..............................*for the year 1948, containing a list of all Real Estate subject to taxation, so far as the same have come to my knowledge from any source, and I hereby direct you to assess all Property and make return thereof to me as required by the laws of the State of Minnesota prescribing the duties of the assessor.*

A form of the return to be signed by you is appended in this book.

..............................*County Auditor.*

Extracts from Laws Relating to the Listing of Personal Property.

(Section Numbers Refer to Minnesota Statutes 1945)

Sec. 272.01. **PROPERTY SUBJECT TO TAXATION.** All real and personal property in this state, and all personal property of persons residing therein, * * * is taxable, except such as is by law exempt from taxation.

WHEN LISTED AND ASSESSED

Sec. 273.01 * * * Personal Property shall be listed and assessed annually with reference to its value on May 1, and if acquired on that day, shall be listed by or for the persons acquiring it.

Sec. 273.22. **By whom listed.** Personal Property shall be listed in the manner following:

1. Every person of full age and sound mind, being a resident of this state, shall list all of his *** personal property.

2. He shall also list separately, and in the name of his principal, all moneys and other personal property invested, loaned, or otherwise controlled by him as agent or attorney, ***.

3. The property of a minor, child or insane person shall be listed by his guardian, or by the person having such property in charge.

4. The property of a person for whose benefit it is held in trust, by the trustee; of the estate of a deceased person, by the executor or administrator.

5. The property of a corporation whose assets are in the hands of a receiver, by such receiver.

6. The property of a body politic or corporate, by the proper agent or officer thereof.

7. The property of a firm or company, by a partner or agent thereof.

8. The property of manufacturers and others in the hands of an agent, by such agent in the name of his principal, as merchandise.

Sec. 273.26. Where listed. Except as otherwise in this chapter provided, personal property shall be listed and assessed in the county, town, or district where owner, agent or trustee resides.

Sec. 273.27. Certain personal property; where listed. All household goods and furniture, including clocks, musical instruments, sewing machines, wearing apparel of members of the family, and all personal property used by the owner for personal and domestic purposes, or for the furnishing or equipment of the family residence, shall be listed and assessed in the district where the same is usually kept.

Sec. 273.29. Merchants and manufacturers. The personal property pertaining to the business of a merchant or of a manufacturer shall be listed in the town or district where his business is carried on ***.

Sec. 273.30. Farm property of non-resident. When the owner of livestock or other personal property connected with a farm does not reside thereon, the same shall be listed and assessed in the town or district, where the farm is situated. If the farm is situated in several towns or districts, it shall be listed and assessed in the town or district in which the principal place of business of such farm is located.

Sec. 273.32. Elevators, etc., on railroad. All elevators and warehouses, with the machinery and fixtures therein, situated upon the land of any railroad company which are not in good faith owned, operated and exclusively controlled by such company, shall be listed and assessed as personal property in the town or district where situated.

Sec. 273.33. Pipeline companies. Personal property of *** pipeline companies engaged in the business of transporting natural gas, gasoline, or other petroleum products *** shall be listed and assessed in the county, town, or district where the same is usually kept.

Sec. 273.36. Personal property of electric light and power companies in cities and villages. Personal property of electric light and power companies having a fixed situs in any city, village, or borough in this state shall be listed and assessed where situated ***.

Sec. 273.37. Personal property of electric light and power companies outside of cities and villages. Personal property, other than personal property lying inside of the corporate limits of any city of the first class, of electric light and power companies, and other individuals and partnerships supplying electric power, having a fixed situs outside of the corporate limits of villages, cities, and boroughs, shall be listed with and assessed by the commissioner of taxation in the county where situated.

Sec. 273.23. Merchants; Consignees. Every merchant required to list his property shall state also the value of his property pertaining to his business as a merchant. No consignee shall be required to list for taxation any property the product of this state, nor the value of any property consigned to him from any other place for the sole purpose of being stored or forwarded, if he has no interest in such property, and derives no profit from its sale.

Sec. 273.24. Manufacturers. Every manufacturer required to list his property shall state also the value of all articles purchased, received, or otherwise held for the purpose of being used, in whole or in part, in any process of manufacturing, combining, rectifying or refining. Every manufacturer and person owning a manufacturing establishment of any kind shall list, as part of his manufacturer's stock, the value of all engines, machinery, tools, and implements used or designed to be used in any such process, except such fixtures as have been considered real property.

Sec. 273.44. Estates of decedents. The personal property of the estate of a deceased person shall be listed and assessed at the place of listing at the time of his death.

Sec. 273.45. Persons under Guardianship. The personal property of a minor under guardianship shall be listed and assessed where the guardian resides and of every other person under guardianship, where the ward resides.

Sec. 273.46. Assignees and receivers. Personal property in the hands of an assignee or receiver shall be listed and assessed at the place of listing before his appointment.

Sec. 273.47. Property moved between May and July. The owner of personal property removing from one county, town, or district to another between May 1 and July 1, shall be assessed in either in which he is first called upon by the assessor. A person moving into this state from another state between said dates shall list the property owned by him on May 1 of such year in the county, town, or district in which he resides, unless he shall make it appear to the assessor that he is held for tax of the current year on the property in another state.

Sec. 273.48. Where listed in case of doubt. In case of doubt as to the proper place of listing personal property or where it cannot be listed as in this chapter provided, if between places in the same county, the place for listing and assessing shall be determined by the county board of equalization; and if between different counties, or places in different counties, by the Commissioner of Taxation***.

Sec. 273.25. Lists to be verified. Every person required to list property for taxation shall make out and deliver to the assessor, upon blanks furnished by him, a verified statement of all personal property owned by him on May 1 of the current year. He shall also make separate statements in like manner of all personal property in his possession or under his control which *** he is required to list for taxation as agent or attorney, guardian, parent, trustee, executor, administrator, receiver, accounting officer, partner, factor, or in any other capacity ***.

Sec. 273.65. Examination under oath. Whenever the assessor shall be of the opinion that the person listing property for himself, or for any other person, company, or corporation, has not made a full, fair, and complete list thereof, he may examine such person under oath in regard to the amount of the property he is required to list; and, if such person shall refuse to make full discovery under oath, the assessor may list the property of such person or his principal according to his best judgment and information.

Sec. 273.68. Failure to obtain list. In case of failure to obtain a statement of personal property, the assessor shall ascertain the amount of value of such property, and assess the same at such amount as he believes to be the true value thereof. When requested, he shall sign and deliver to the person assessed a copy of the statement showing the valuation of the property so listed.

Sec. 273.20. Assessor may enter dwellings, etc. Any officer authorized by law to assess property for taxation may, when necessary to the proper performance of his duties, enter any dwelling house, building, or structure, and view the same and the property therein.

Sec. 620.05. False statement regarding taxes. Every person who, in making any statement, oral or written, which is required or authorized by law to be made as a basis of imposing or reducing any tax or assessment, who shall wilfully make any statement as to any material matter which he knows to be false, shall be guilty of a gross misdemeanor.

Sec. 273.13. Classification of property—Subdivision 1. How classified. All real and personal property subject to a general property tax and not subject to any gross earnings or other lieu tax is hereby classified for purposes of taxation as provided by this section.

Subdivision 2. Class 1. Iron ore whether mined or unmined shall constitute Class one and shall be valued and assessed at fifty (50) per cent of its true and full value. If unmined, it shall be assessed with and as a part of the real estate in which it is located, but at the rate aforesaid. Iron ore which either (a) is mined by underground methods and placed in stockpiles subsequent to August 1 of a calendar year and prior to the next succeeding May 1, and which contains phosphorus in excess of .180 per cent, dried analysis, or which is classified by the iron ore trade as silicious, Manganiferous, Mesabi Bessemer, or Mesabi non-Bessemer ore, or (b) is mined by open pit methods, and in accordance with good engineering and metallurgical practice, requires concentration other than crushing or screening or both to make it suitable for commercial blast furnace use, and which is so concentrated and placed in stockpile subsequent to August 1 of a calendar year and prior to the next succeeding May 1 for two taxable years after being mined only, shall be listed and assessed in the taxing district where mined at the same amount per ton as it would be assessed if still unmined, and thereafter such ore in stockpiles shall be valued and assessed as mined iron ore, as otherwise provided by law. The real estate in which iron ore is located, other than the ore, shall be classified and assessed in accordance with the provisions of classes three, three "b," and four, as the case may be. In assessing any tract or lot of real estate in which iron ore is known to exist the assessable value of the ore exclusive of the land in which it is located, and the assessable value of the land exclusive of the ore shall be determined and set down separately and the aggregate of the two shall be assessed against the tract or lot.

Class 1a. All direct products of the blast and open hearth furnaces that are utilized in the form produced and are not further processed, shall constitute class 1a and shall be valued and assessed at 15 per cent of the full and true value thereof.

Subdivision 3. Class 2. All household goods and furniture, including clocks, musical instruments, sewing machines, wearing apparel of members of the family and all personal property actually used by the owner for personal and domestic purposes, or for the furnishing or equipment of the family residence, shall constitute class two and shall be valued and assessed at 25 per cent of the full and true value thereof.

Subdivision 4. Class 3. All agricultural products, except as provided by class three "a" and class three "d," stocks of merchandise of all sorts together with the furniture and fixtures used therewith, manufacturers' materials and manufactured articles, all tools, implements and machinery, whether fixtures or otherwise, except as provided by class three "d" and all real estate, which is rural in character and devoted or adaptable to rural but not necessarily agricultural use, except as provided by classes one and three "b" hereof, shall constitute class three and shall be valued and assessed at 33⅓ per cent of the true and full value thereof.

Subdivision 5. Class 3a. All agricultural products in the hands of the producer shall constitute class three "a" and shall be valued and assessed at 10 per cent of full and true value thereof.

* * * *

Subdivision 8. Class 3d. Livestock, poultry, all horses, mules, and asses used exclusively for agricultural purposes, all agricultural tools, implements, and machinery used by the owner in any agricultural pursuit shall constitute class three "d" and shall be valued and assessed at 20 per cent of the full and true value thereof.

Subdivision 9. Class 4. All property not included in the preceding classes shall constitute class four and shall be valued and assessed at forty (40) per cent of the full and true value thereof.

Minnesota Statutes 1945, Section 270.07. The Commissioner of Taxation shall prescribe the form of all blanks and books required under this chapter . . .

Minnesota Statutes 1945, Section 273.03, as amended. The county auditor shall annually provide the necessary assessment books and blanks at the expense of the county, for and to correspond with each assessment district. He shall make out, in the real property assessment book, complete lists of all lands or lots subject to taxation, showing the names of the owners, if to him known; and, if unknown, so stated opposite each tract or lot, the number of acres, and the lots or parts of lots or blocks, included in each description of property.***

The assessors and at least one member of each local board of review shall meet at the office of the county auditor on a day to be fixed by the commissioner of taxation for the purpose of receiving instructions as to their duties under the laws of the state. Each assessor and board of review member attending such meetings shall receive as compensation for such service the sum of $6.00 per day for each day necessarily consumed in attending such meeting, and mileage at the rate of five cents per mile for each mile necessarily traveled in going from his home to and returning from the county-seat, to be computed by the usually traveled route, and paid out of the county treasury upon the warrant of the county auditor.

INDEX TO SECTIONS

SECTION	PAGE
Sec. 1	
" 2	
" 3	
" 4	
" 5	
" 6	
" 7	
" 8	
" 9	
" 10	
" 11	
" 12	
" 13	
" 14	
" 15	
" 16	
" 17	
" 18	
" 19	
" 20	
" 21	
" 22	
" 23	
" 24	
" 25	
" 26	
" 27	
" 28	
" 29	
" 30	
" 31	
" 32	
" 33	
" 34	
" 35	
" 36	

For Convenience of Auditor in Showing Boundaries of School Districts

Township No. 139 *Range No.* 30 *Mer. P. M.*

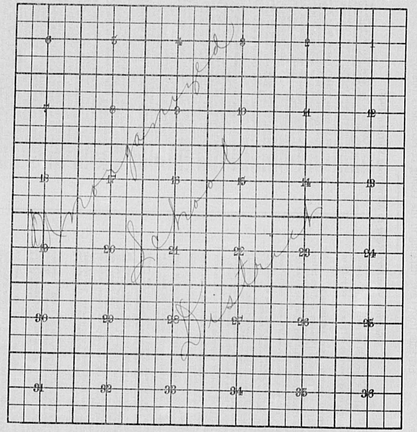

Returns Showing Grain Received in or Handled by Elevators, Warehouses and Mills in the ..... of ..... in the County of ..... for the Year Ending May 1, 1948.

NAMES OF OWNERS	ADDRESS	Bushels of Wheat	Bushels of Soy Beans	Bushels of Flax	Total No. of Bushels of Wheat, Soy Beans and Flax	★ Tax of ½ Mill per Bushel (Dollars, Cts.)	Bushels of Corn	Bushels of Barley	Bushels of Rye	Bushels of Oats	Bushels of Buckwheat	Bushels of all Other Grains	Total No. Bushels Corn, Barley, Rye, Oats, Buckwheat, and all Other Grains	★ Tax of ¼ Mill Per Bushel (Dollars, Cts.)	★ Total Tax (Dollars, Cts.)	REMARKS

Note ★ Assessors will not fill these Columns

Miller's Point | Woodland | Des Moines Beach | Horseshoe Beach | Leroy Bay | St. Su

REAL

Lot 3

Fred Polman E½ of Lots 4 & 5 Sec 2 twp 139-30 should be Homestead

Amelia Mooney Lot 2 Sec 3 - 139 . 30 should be homestead

Chas. P. & Marie Benalkin 3244 Truman Blvd Long Beach Calif.
60/100 a. Section 3, Starting at N.W. Corner Lot 10 E. on N. Line 500 ft. S. 160 ft then due W. 150 ft. to shore of Pickerel Lake. should not be homestead.

Paul Stehr N.E. of N.E. Twp 24 - Buildings too low suggest $500 as Valuation

Lydia Toplin - Section 4 - S.W. of N.E. Valued too high at $625 - to $475

Geo. Kohl - S.E. of N.W. Sec. 5. Raised from $150 to $250.

8

Lee W. & Evelyn J. Hilderbrand N.E. of N.E. Sec 29
from $3.55 to $4.55 (Buildings)

Aaron Jaffke N.W. of S.W. Sec. 29 from $420 to $620
Buildings

A. H. & Minnie Johnow S.E. of N.W.
Sect. 29
Raised from $1.85 to $2.85

Paul & Lucille Miller
N.W. of S.E. Sec. 29
(Billiard House) Raised from
$360 to $4.25

C. L. Curry N.E. of N.E. Section 30
Raised from $4.25 to $5.00

SUMMARY OF TAX COLLECTION

Original Levy	$10,553.96	
Additions	$ 62.76	
Cancellations		$ 142.46
Abatements		$ 123.40
		$10,350.36

COLLECTIONS

March Settlement	$6,575.80	
June Settlement	$4,682.86	
November Settlement	$2,789.58	
January Settlement	$ 209.06	$
		$
Over Collected	$ 53.36	
Under Collected	$	
Delinquent	$ 146.42	$
Total		$10,350.36

Treasurer's Office, Cass County, Minnesota

RECEIVED this, the first Monday (being the 3rd *day) of January, A. D. 1949, of* L. C. Peterson, *Auditor of said County, Minnesota, the Tax list of all Taxable Real and Personal Property in the* Town *of* Powers *in said County for the year A. D. 1948, as specified above and amounting to* ..... *Dollars* 100

Paul D. Jewell
County Treasurer.
E. E. J.

Office of County Treasurer, Cass County, Minnesota

January - 2 1950

To L. C. Peterson, County Auditor:

Sir:—I herewith return to you the Tax List for the Town *of* Powers, *in said County for the year 1948, heretofore received from you. I certify that I have compared the same with the duplicate receipts in your office, and have written opposite the amount of each tax so receipted the words "First Quarter Paid", "Second Quarter Paid", "Third Quarter Paid" or "Paid in Full" as the case may be, and the number of my receipt covering the payment of said tax, and that each tract or lot of real property against which the tax remains unpaid is delinquent for said year.*

Yours respectfully,

Paul D. Jewell
County Treasurer.

Auditor's Office, Cass County, Minnesota

I, ... *Auditor of said County, and State of Minnesota, do hereby certify that the following is a correct list of the Taxes levied on the Real and Personal Property in the* ..... *of* ..... *for the year 1948.*

WITNESS my hand and official seal, the ..... *day of* ..... *1949.*

(SEAL) ..... *County Auditor.*

Auditor's Office, Cass County, Minnesota

..... *194*

I hereby certify that on the first Monday in January 1950, I received of ..... *County Treasurer, the Tax List of the* ..... *of* ..... *in said County for the year 1948; that I have compared the said list with the Statements receipted for by said Treasurer, which are on file in my office, and that each tract or lot of real property therein against which the taxes, or any part thereof, remains unpaid are delinquent for said year.*

(SEAL) ..... *County Auditor.*

Miller's Point | Woodland | Des Moines Beach | Horseshoe Beach | Lucy Bay | El Dorado

REAL

TABULAR SCHEDULE OF VALUATIONS, RATES AND TAXES

LEVIED IN THE Township OF Powers — COUNTY OF CASS, STATE OF MINNESOTA

School District No.	Valuation by School Districts: Agricultural Lands (Dollars)	Non-Agricultural Lands (Dollars)	Personal Property (Dollars)	Total Value of all Property except Money and Credits (Dollars)	Rate of State Taxes: Total Rate of State Tax (Mills)	Rate of County Taxes: Rev. (Mills)	R. & B. (Mills)	Welfare (Mills)	Bonds and Int. (Mills)	Sky. (Mills)		Total Rate of County Tax (Mills)
Un	33910	11907	6329	52146	H. 29.1	23.4	7.2	48.5	7.9	6.5		93.5
					N. H. 38.6							

School District No.	Rate of Town Taxes: Rev. (Mills)	R. & B. (Mills)	Drag Tax (Mills)	State Loan (Mills)	Tel. (Mills)				Total Rate of Town Tax (Mills)	Rate of School Taxes: Local (Mills)	Special (Mills)	State Loan (Mills)	Deficiency (Mills)	Tuition (Mills)	Transportation (Mills)	B.S. (Mills)	C.O. (Mills)
Un	48	48	1.		5.				15.6	1. 1 Mill	15.		40.		1.8	14.7	10.
										1.	30.		40.		1.8	14.7	10.

School District No.	Total Rate of Sch'l Tax (Mills)	Total Rate of all Taxes (Mills)	Taxes Levied: Local 1 Mill and Special School Taxes by Districts: Local 1 Mill	Special	State Loan	Dep.	Drag	Bd	C.O.	Total School Taxes	All Other Taxes: Funds	Rate	Amounts
Un	62.5	194.51	3391	50870		13650	6104	49853	33910	2797.78	State—Non-Homestead,		151.74
	97.5	209.51	1823	54713		72949	3282	26807	18236	177810	State—Homestead,		136.86
			5214	105583		208599	9386	76660	52146	4575.88	County Revenue,		1220.32
											County Road and Bridge,		375.50
											County Welfare,		252.98
											Bonds and Interest		412.00
											Sky		339.00
											Town Revenue,		250.30
											Town Road and Bridge,		250.30
											Town Drag,		52.15
											Town State Loan,		
											Tel.		260.73
											School Local 1 Mill,		52.14
											School Special,		1055.83
											School State Loan,		
											Deficiency		2085.99
											Tuition		
											Transportation		93.86
											B.S.		766.60
											C.O.		521.46
													4575.88

Assessed Value	Rural	All Other	Personal Property	Total
Homestead	16785			16785
Non-Homestead	26924	2108	6329	35361
Total	43709	2108	6329	52146

Total Number of Acres 13.15

Total Levy $10553.96

State of Minnesota, } ss
COUNTY OF CASS

I, T. E. Brown, Auditor of said County and State aforesaid, do hereby certify that the foregoing is a true and correct Schedule, showing the valuation of all the taxable property, in the Twp of Powers, in said County, the several rates of Taxation and Totals of the several Tax Funds levied thereon, for the year A. D. 1918.

Witness my hand and official seal, this 14 day of June A. D. 1918.

SEAL

T. E. Brown
County Auditor.

Total Taxes Real Estate 9,203.60
Pers. Prop. 1,350.36
Total 10,553.96

Miller's Point | Woodland | Des Moines Beach | Horseshoe Beach | Lucy Bay | El Sueño | REAL

COLLECTIONS OF TAXES OF 1947, OF Powers, CASS COUNTY, MINNESOTA

FUNDS	MARCH SETTLEMENT 1947	JUNE SETTLEMENT 1947	NOV. SETTLEMENT 1947	Amount Collected from Nov. 1946 to First Monday in Jan. 1947	REDUCTIONS		Total Reductions and Collected	BALANCE UNCOLLECTED	ADDITIONS		Total Uncollected to First Monday in January, 19
State—Non-Homestead,	25.32	57.05	28.37	2.59							
State—Homestead,	21.70	67.59	40.61	2.45							
County Revenue,	176.08	543.47	326.57	23.73							
County Road and Bridge,	54.18	167.23	100.48	7.30							
County Welfare,	364.96	1126.43	676.81	49.18							
County Bond and Interest,	57.45	113.46	119.24	8.01							
Sky	48.91	150.97	90.71	6.59							
Town Revenue,	36.12	111.48	66.98	4.87							
Town Road and Bridge,	36.12	111.48	66.98	4.87							
Town Drag,	7.32	22.23	13.35	1.01							
Town State Loan, Sch.	37.62	116.13	69.77	5.07							
School Local 1 Mill,	7.53	23.23	13.95	1.02							
School Special,	199.68	455.61	256.19	34.43							
School State Loan,											
Deficiency	300.99	929.02	558.20	40.56							
Tuition											
Transportation	13.55	41.81	25.12	1.83							
B&I	110.62	341.41	205.13	14.91							
C.O.	75.25	232.25	139.55	10.14							
	1575.80	4862.86	2789.58	209.06							

		LOCAL 1 MILL	SPECIAL	STATE LOAN	Transp.	Defic.	B&I	C.O.			TOTALS
MARCH SETTLEMENT	School District No. A-Uw	1.74	26.07		3.13	67.52	25.55	17.38			143.89
	Na-Uw	5.79	173.61		10.42	231.47	85.07	57.87			564.23
	Totals	7.53	199.68		13.55	300.99	110.62	75.25			707.62
JUNE SETTLEMENT	School District No. A Uw	16.08	241.13		28.94	643.05	236.32	160.76			1396.28
	Na Uw	7.15	214.48		12.87	285.97	105.09	71.49			697.05
	Totals	23.23	455.61		41.81	929.02	341.41	232.25			2093.33
NOVEMBER SETTLEMENT	School District No. A Uw	10.83	162.48		19.50	433.27	159.22	108.32			893.62
	Na Uw	3.12	93.71		5.62	124.93	45.91	31.23			304.52
	Totals	13.95	256.19		25.12	558.20	205.13	139.55			1198.14
NOVEMBER to JANUARY	School District No. A Uw	40	547		72	1541	585	398			3283
	Na Uw	62	1846		111	2465	906	616			6006
	Totals	102	2443		183	4056	1491	1014			9289
ADDITIONS	School District No.										
	Totals										
REDUCTIONS	School District No.										
	Totals										

Assessment Roll and Tax List of Real Property in the Town of Powers, Cass County, Minnesota, for Taxes for the Year 1948.

	In Whose Name Assessed	To Whom Transferred	Description of Property: Subdivision	Sec. or Lot	Town or Block	Reg.	Number of Acres of Land: Acres	100ths	No. School District	Indicate Homestead by Yes or No	Indicate Apportioned Tax by Yes or No	True and Full Valuations: Land Exclusive of Structures and Improvements	Buildings and Other Structures	Machinery Permanently Attached to Real Estate	Total True and Full Value	Assessed Valuations: Rural: Homestead Up to $4,000 20%	Rural: Over $4,000 and Non-Homestead 33⅓%	All Other: Homestead Up to $4,000 25%	All Other: Over $4,000 and Non-Homestead 40%	Machinery Permanently Attached to Real Estate 33⅓%	Total Assessed Value	Total Assessed Value as Equalized by the Board of Review	Final Equalized Value
												Dollars	Dollars	Dollars	Dollars	Dollars	Dollars	Dollars	Dollars	Dollars	Dollars	Dollars	Dollars
1	E. W. Owen		~~N ½ of N ½~~ LOT 1	1	139	30	34	90	Un	No		120			120		40				40		
2	State of Minnesota		~~N W ¼ of N E ¼~~ " 2																				
3	State of Minnesota		S W ¼ of N E ¼																				
4			S E ¼ of N E ¼																				
5																							
6	State of Minnesota		~~N E ¼ of N W ¼~~ " 3																				
7	State of Minnesota		~~N W ¼ of N W ¼~~ " 4																				
8	State of Minnesota		S W ¼ of N W ¼																				
9	State of Minnesota		S E ¼ of N W ¼																				
10																							
11	St. of Minn.		N E ¼ of S W ¼																				
12	State of Minnesota		N W ¼ of S W ¼																				
13	State of Minnesota		S W ¼ of S W ¼																				
14	State of Minnesota		S E ¼ of S W ¼																				
15																							
16	E. W. Owen		N E ¼ of S E ¼				40			No		138			138		46				46		
17	State of Minnesota		N W ¼ of S E ¼																				
18	State of Minnesota		S W ¼ of S E ¼																				
19	E. W. Owen		S E ¼ of S E ¼				40			No		138			138		46				46		
20																							
							114	90				396			396		132				132		

	Sold for Taxes	Valuations by School Districts as Equalized by Department of Taxation: District No. ..... Rate ..... Mills	District No. ..... Rate ..... Mills	District No. ..... Rate ..... Mills	District No. ..... Rate ..... Mills	District No. ..... Rate ..... Mills	District No. ..... Rate ..... Mills	Tax including State Homestead ..... Mills	State Tax on Non-Homestead 7.86 Mills	Special Taxes	Total Taxes	Paid	When Paid	Number of Receipt	March Settlement 1949	June Settlement 1949	Penalty	November Settlement 1949	Penalty	Collections to First Monday in January 1950	Penalty	Delinquent on First Monday in January 1950	Penalty	Total Delinquent Tax and Penalty	Remarks
		Dollars	Dollars	Dollars	Dollars	Dollars	Dollars	$ cts.	$ cts.	$ cts.	$ cts.		Month Day Year		$ cts.	$ cts.	$ cts.	$ cts.	$ cts.	$ cts.	$ cts.	$ cts.	$ cts.		
1			40					778	16		794	PAID IN FULL	MAY 31 1949	7538		794									
2																									
3																									
4																									
5																									
6																									
7																									
8																									
9																									
10																									
11																									
12																									
13																									
14																									
15																									
16			46					894	18		912	PAID IN FULL	MAY 31 1949	7538		1824									
17																									
18																									
19			46					894	18		912	PAID IN FULL	MAY 31 1949												
20																									
			132					2566	52		2618					2618									

Form 5C-D. Stock Law Blank, Minneapolis

Assessment Roll and Tax List of Real Property in the Town of Powers, Cass County, Minnesota, for Taxes for the Year 1948.

	In Whose Name Assessed	To Whom Transferred	Description of Property: Subdivision	Sec. or Lot	Town or Block	Reg.	Number of Acres of Land (Acres / 100ths)	No. School District	Indicate Homestead by Yes	Indicate Agricultural Tax by Yes	True and Full Valuations: Land Exclusive of Structures and Improvements (Dollars)	Buildings and Other Structures (Dollars)	Machinery Permanently Attached to Real Estate (Dollars)	Total True and Full Value (Dollars)	Assessed Valuations: Rural: Homestead Up to $4,000 20% (Dollars)	Rural: Over $4,000 and Non-Homestead 33⅓% (Dollars)	All Other: Homestead Up to $4,000 25% (Dollars)	All Other: Over $4,000 and Non-Homestead 40% (Dollars)	Machinery Permanently Attached to Real Estate 33⅓% (Dollars)	Total Assessed Value (Dollars)	Total Assessed Value as Equalized by the Board of Review (Dollars)	Final Equalized Value (Dollars)
1	Milo S. Shurch		~~NW¼ of NE¼~~ Lot 1	2	139	30	37.88		Yes		105	20		125	25					25		
2	State of Minnesota		~~NW¼ of NW¼~~ " 2																			
3	State of Minnesota		SW¼ of NE¼																			
4	State of Minnesota		SE¼ of NE¼																			
5																						
6	Fred Ollman	Louis Nitzel	NE¼ of NW¼ " 3				37.88		Yes		185			185		~~Exp. 84~~						
7	John M. Johnson		E½ of lots 4 + 5 NW¼ of NW¼				37.88		Yes		~~183~~	105		~~183~~	37	~~Exp. 64~~				64	37	
8	"		W½ of lots 4 + 5 SW¼ of NW¼				36.65		Yes		170	96 Cabins		376	60	52				92		
9	Fay Forrest		SE¼ of NW¼				40		No		231			231	34					34		
10																77				77		
11			NE¼ of SW¼																			
12			NW¼ of SW¼																			
13			SW¼ of SW¼																			
14			SE¼ of SW¼																			
15																						
16	State of Minnesota		NE¼ of SE¼																			
17	Fay Forrest		~~That part of SE¼ lying E. of M.&St. Louis R.R. Co. right of way~~				40		No		231			231		77				77		
18	M. A. Peterson		~~NW¼ of SE¼~~ Lot 7				46.85		"		270			270		90				90		
19	State of Minnesota		SE¼ of SE¼																			
20	C. A. + Florence L. Barron		West 13.6 acs. of Lot 6				13.6		"		100	200		300		100				100		
							390.74				1489	421		1908	156	376					532	

	Sold for Taxes	Valuations by School Districts as Equalized by Department of Taxation: District No. ..... Rate ..... Mills	District No. ..... Rate ..... Mills	District No. ..... Rate ..... Mills	District No. ..... Rate ..... Mills	District No. ..... Rate ..... Mills	District No. ..... Rate ..... Mills	Tax including State Homestead ..... Mills	State Tax on Non-Homestead 3.8 Mills	Special Taxes	Total Taxes		Paid	When Paid (Month Day Year)	Number of Receipt	March Settlement 1949	June Settlement 1949	Penalty	November Settlement 1949	Penalty	Collections to First Monday in January 1950	Penalty	Delinquent on First Monday in January 1950	Total Delinquent Tax and Penalty	Remarks
		Dollars	Dollars	Dollars	Dollars	Dollars	Dollars	$ cts.	$ cts.	$ cts.	$ cts.					$ cts.	$ cts.	$ cts.	$ cts.	$ cts.	$ cts.	$ cts.	$ cts.	$ cts.	
1		25						86			86	1	PAID IN FULL JAN - 7 1949		876	86									
2												2													
3												3													
4												4													
5												5													
6		37						720			720	6	PAID IN FULL JUN 9 1949		7841				720						
7				60				1928	12		1940	7	PAID IN FULL MAY 31 1949		8208		1940								
8		84						662			662	8	PAID IN FULL MAY 31 1949		8209		662								
9		77						1498	30		1528	9												1528	1681
10												10													
11												11													
12												12													
13												13													
14												14													
15												15													
16												16													
17		77						1498	30		1528	17												1528	1681
18		90						1750	34		1784	18	PAID IN FULL AUG 24 1949		1981				1784	45					
19												19													
20		100						1846	38		1884	20	PAID IN FULL MAY 31 1949		9797		1884								
		96		60																					
		344		52		a	75 60				1060 32					466	1586		2504				3056	
		440		72	532	na	1925																		

Police | Roadland | Des Moines Beach | Horseshoe Beach | Lurgy Bay | El Sueño

Assessment Roll and Tax List of Real Property in the Town of Bowers, Cass County, Minnesota, for Taxes for the Year 1948.

	In Whose Name Assessed	To Whom Transferred	Description of Property: Subdivision	Sec. or Lot	Town or Block	Rng.	Number of Acres of Land	No. School District	Indicate Homestead Tax Year	Indicate Homestead Tax Year	True and Full Valuations: Land Exclusive of Structures and Improvements	Buildings and Other Structures	Machinery Permanently Attached to Real Estate	Total True and Full Value	Assessed Valuations: Rural: Homestead Up to $4,000 20%	Rural: Over $4,000 and Non-Homestead 33⅓%	All Other: Homestead Up to $4,000 25%	All Other: Over $4,000 and Non-Homestead 40%	Machinery Permanently Attached to Real Estate 33⅓%	Total Assessed Value	Total Assessed Value as Equalized by the Board of Review	Final Equalized Value
							Acres 100ths				Dollars	Dollars	Dollars	Dollars	Dollars	Dollars	Dollars	Dollars	Dollars	Dollars	Dollars	Dollars
1	Fred Cline	Charles & Hattie Hyzeffel	NE¼ of NE¼ LOT 1	3	139	30	38		70		175	100		275	55					55		
2	Amelia Mooney		NW¼ of NE¼ " 2				38.26		70	70	125			125		Sup. Ct.						
3	Everett & Joan Rideout		SW¼ of NE¼ LOT 10 less part sold N. 27.4 See Book 107				25.55		70		280	320		600	120	35	dg. 58			58	58	
			SE¼ of NE¼				27.40		"		155			155		Sup. Ct.				31		
4	Chas. R. & Marie Donaldson		Starting at NW cor. of LOT 9, E. on N. line 300', thence S. 165', thence W. 150' to stake & stone, thence S. 165' to N. line of alley, thence W. on said line of alley 30', thence N. 330' to place of beg. Mill Addn. N. 20 plat of Bowers				60		70	70	30	150		180	dg. 36	6				36	60	
5	Theodore & Janet Lundgaard		NE¼ of NW¼ LOT 3				25.45		70		290	226		516		172				172		
6	~~John Wilson~~ Juanita & Wales		~~NW¼ of NW¼~~ " 4				38.75		70		265	125		390	78					78		
7	John Wyan		~~SW¼ of NW¼~~ LOT 5 less 155' x 5.200'				32.85		"		190			190	38					38		
8	Thomas D. & Ida De Vasseur		~~SE¼ of NW¼~~ S. 17.4 acs. of LOT 11				17.40		70	70	300	300	cabins	925	125	100				225	na	
9	Earl J. Miller	Leonard Jr. & Jayne	S. 75' of E. 200' of LOT 5				33		70		30			30		10				10		
10	State of Minnesota		NE¼ of SW¼ " 7																			
11	John Wynn		~~NW¼ of SW¼~~ " 6				32.85		70		340			340	68					68		
12	" "		SW¼ of SW¼								(No tax assessed for 1947)											
13	Theodore & Christina E. Schulze		~~SE¼ of SW¼~~ " 8				42.50		70		441			441		147				147		
14	Herbert E. Wolf		N. 75' of S. 155' of E. 200' of Lot 5				32		70		30	201		231		77				77		
15			NE¼ of SE¼																			
16	Geo. Waldhauser, Jr.		~~NW¼ of SE¼~~ LOT 9				31.90		11		312			312		104				104		
17			SW¼ of SE¼																			
18			~~SE¼ of SE¼~~																			
19	James E. & Myrtle C. Pritchard		See page 5																			
20	Arthur J. & Lillian M. Lindsay		N. 75' of E. 75' of Lot 4																			
							359.21				3013	1747		4760	550	670						1220

	Sold for Taxes	Valuations by School Districts as Equalized by Department of Taxation: District No. ..... Rate ..... Mills	District No. ..... Rate ..... Mills	District No. ..... Rate ..... Mills	District No. ..... Rate ..... Mills	District No. ..... Rate ..... Mills	Tax including State Homestead ..... Mills	State Tax on Non-Homestead 3.86 Mills	Special Taxes	Total Taxes	Paid	When Paid	Number of Receipt	March Settlement 1949	June Settlement 1949	Penalty	November Settlement 1949	Penalty	Collections to First Monday in January 1950	Penalty	Delinquent on First Monday in January 1950	Penalty	Total Delinquent Tax and Penalty	Remarks
		Dollars	Dollars	Dollars	Dollars	Dollars	$ cts.	$ cts.	$ cts.	$ cts.		Month Day Year		$ cts.	$ cts.	$ cts.	$ cts.	$ cts.	$ cts.	$ cts.	$ cts.	$ cts.	$ cts.	
1		" 55					1070			1070	PAID IN FULL	MAY 16 1949	5214		1070									
2		" 35					680			680	2nd Half Paid	OCT 26 1948	12383				340							
											1st Half Paid	MAY 20 1948	6398		340									
3		" 120					2334			2334	PAID IN FULL	MAY 23 1949	5469		2334									
4		" 31					602			602	PAID IN FULL	MAY 23 1949	5469		602									
											2nd Half Paid	OCT 20 1949	13362				596							
~~SOLD FOR TAXES~~		60					1168	34		1192	PAID IN FULL	MAY 31 1949	7163		596									
6		172					3346	66		3412	2nd Half Paid	JUL 20 1949	14175				1706							
											1st Half Paid	JUN 7 1949	7023				1706							
7		21 38	Due tax on Lot 17				1318	Due tax on Lot 17		1318	2nd Half Paid	JUN 7 1949	7021				659							
											1st Half Paid	JUN 7 1949	7020				659							
8		21 38					740	Due tax on Lot 17		740	PAID IN FULL	JUN 7 1949	7022				740							
9		" 25					47 14	38		47 52	1st Half Paid	MAY 31 1949	7353		2376		2376							
		na 120									2nd Half Paid	OCT 24 1949	13036											
10		10					194	04		198	PAID IN FULL	JUN 23 1949	7172				198	03						
11																								
12		" 68					1222			1222	PAID IN FULL	JUN 7 1949	7022				1222	20						
13											No tax for 1947													
14		147					2860	56		2916	PAID IN FULL	MAY 31 1949	10418		2916									
15		77					1488	30		1528													1528	g 1681
16																								
17		104					2022	40		2062	PAID IN FULL	MAY 31 1949	9788		2062									
18																								
19		Due tax on Lot 17																						
20																								
		405	185																					
		510	180			a	193 54	2		243 26					122 96		165 02				1528			
		995	365	1220		na	47 14																	

Form ICD — Assessment Roll and Tax List of Real Property in the Town of Powers, Cass County, Minnesota, for Taxes for the Year 1948.

	In Whose Name Assessed	To Whom Transferred	Description of Property: Subdivision	Sec. or Lot	Town or Block	Rng.	Number of Acres of Land (Acres / 100ths)	No. School District	Indicate Homestead or Non-Homestead	Indicate Agricultural or Non-Agricultural	True and Full Valuations: Land Exclusive of Structures and Improvements (Dollars)	Buildings and Other Structures (Dollars)	Machinery Permanently Attached to Real Estate (Dollars)	Total True and Full Value (Dollars)	Assessed Valuations: Rural: Homestead Up to $4,000 20% (Dollars)	Rural: Over $4,000 and Non-Homestead 33⅓% (Dollars)	All Other: Homestead Up to $4,000 25% (Dollars)	All Other: Over $4,000 and Non-Homestead 40% (Dollars)	Machinery Permanently Attached to Real Estate 33⅓% (Dollars)	Total Assessed Value (Dollars)	Total Assessed Value as Corrected by the Board of Review (Dollars)	Final Equalized Value (Dollars)
1	James Eugene + Therese Harrington		NE¼ of NE¼	4	139.30		40		Wp		320			230	46					46		
2	" "		NW¼ of NE¼				40		"		230	250		480	96					96		
	~~Lydia Sopkin~~	Richard W. Carder	SW¼ of NE¼				40		"		300	175 / 625	Imp. of Cty	775	155					155		
4			SE¼ of NE¼				40		Wp		160			160	32					32		
5																						
6	E. R. + Ivy Irene Kopp		NE¼ of NW¼ (Excl. S.442' of E.455')				32.66		"		220			220	44					44		
7	George F. + Edith U. Kahl		NW¼ of NW¼				40		No		276	25		300		100				100		
	~~State of Minnesota (Cass)~~	Geo. F. + Edith U. Kahl	SW¼ of NW¼				40		Wp		275			275	55					55		
9	E. R. + Ivy Irene Kopp		SE¼ of NW¼				40		"		285	465		750	150					150		
10	Eugene Harrington		S.442' of E.455' of NE¼				5		"		100	550		650	130					130		
11	E. R. + Ivy Irene Kopp		NE¼ of SW¼				40		"		275			275	55					55		
12	Ed. Fleckner		NW¼ of SW¼				40		No		276			276		92				92		
13	Jay F. + Sadie E. Annis		SW¼ of SW¼				40		"		273			273		91				91		
14	E. R. + Ivy Irene Kopp		SE¼ of SW¼				40		Wp		275			275	55					55		
15	~~Lydia Sopkin~~	~~Wm. E. + Ida E. Hall~~	~~W½ of SE¼~~				~~80~~		"		115			115	23					23		
	~~Charlie + Lydia Sopkin~~	Richard W. Carder	NE¼ of SE¼				~~40~~ 20		"		140			140	28					28	Contrib. and one elec. 12.48	
17	Charlie + Lydia Sopkin		NW¼ of SE¼				40		"		275			275	55					55		
18	J. E. Spriggs		SW¼ of SE¼				40		No		275	40		315		105				105		
19	~~Charlie Sopkin~~	Richard W. Carder	32 ac. of SE¼ of SE¼				32		Wp		185			185	37					37		
20	Ellsworth D. Bundy		Lots 3 & 4 of S.½ of S.½				8		"		100	40		140	28					28		
							62.66				4284	1845		6129	973	388				1361		

	Sold for Taxes	Valuations by School Districts as Equalized by Department of Taxation: District No. ..... Rate ..... Mills	District No. ..... Rate ..... Mills	District No. ..... Rate ..... Mills	District No. ..... Rate ..... Mills	District No. ..... Rate ..... Mills	Tax including State Homestead ..... Mills	State Tax on Non-Homestead 3.7 Mills	Special Taxes	Total Taxes	Paid	When Paid (Month Day Year)	Number of Receipt	March Settlement 1949	June Settlement 1949	Penalty	November Settlement 1949	Penalty	Collections to First Monday in January 1950	Penalty	Delinquent on First Monday in January 1950	Total Delinquent Tax and Penalty	Remarks
		Dollars	Dollars	Dollars	Dollars	Dollars	$ cts.	$ cts.	$ cts.	$ cts.				$ cts.	$ cts.	$ cts.	$ cts.	$ cts.	$ cts.	$ cts.	$ cts.	$ cts.	
1		H 46					394			894	PAID IN FULL	MAY 10 1949	5764		2762								
2		H 96					1868			1868	PAID IN FULL	MAY 10 1949											
3		H 159					3092			3092	PAID IN FULL	FEB - 8 1949	1257	3714									
4		H 32					622			622	PAID IN FULL	FEB - 8 1949											
5																							
6		H 44					856			856	2nd Half Paid / 1st Half Paid	OCT 28 1949 / MAY 26 1949	3587 / 3674		428		428						
7		100					1946	38		1984	PAID IN FULL	OCT 31 1949	13740				1984	69					
8	SOLD FOR TAXES	H 55					1070			1070	PAID IN FULL	FEB 24 1949	2330	1070									
9		H 150					2918			2918	2nd Half Paid / 1st Half Paid	OCT 28 1949 / MAY 26 1949	3503 / 3674		1459		1459						
10		H 130					2528			2528	2nd Half Paid / 1st Half Paid	OCT 31 1949 / MAY 26 1949	3444 / 3674		1264		1264						
11		H 55					1070			1070	2nd Half Paid / 1st Half Paid	OCT 28 1949 / MAY 26 1949	3503 / 3674		535		535						
12	SOLD FOR TAXES	92					1790	36		1826											1826		
13		91					1770	36		1806	PAID IN FULL	MAY 31 1949	4524		1806								
14		H 55					1070			1070	2nd Half Paid / 1st Half Paid	OCT 28 1949 / MAY 26 1949	3503 / 3674		535		535						
15		H 23					448			~~448~~ 9.92													
16		H 28					544			~~544~~	PAID IN FULL	FEB - 8 1949	1257	2062									
17		H 55					1070			1070		FEB - 8 1949											
18		105					2042	40		2082											2082	93.90	
19		H 37					720			720	PAID IN FULL	FEB - 8 1949	1257	720									
20		H 28					544			544	PAID IN FULL	AUG 3 1949	1281				544	14					
		1361 / 388 / 1281					26862	150		27012				7566	8789		6749				3408		

Assessment Roll and Tax List of Real Property in the Town of Crows, Cass County, Minnesota, for Taxes for the Year 1948.

	In whose name assessed	To whom transferred	Description of property: Subdivision	Sec. or Lot	Town or Block	Rng.	Number of Acres of Land (Acres / 100ths)	No. School District	Indicate Homestead Tax by Yes	Indicate Agricultural Tax by Yes	True and Full Valuations: Land Exclusive of Structures and Improvements	Buildings and Other Structures	Machinery Permanently Attached to Real Estate	Total True and Full Value	Assessed Valuations: Rural: Homestead Up to $4,000 20%	Rural: Over $4,000 and Non-Homestead 33⅓%	All Other: Homestead Up to $4,000 25%	All Other: Over $4,000 and Non-Homestead 40%	Machinery Permanently Attached to Real Estate 33⅓%	Total Assessed Value	Total Assessed Value as Equalized by Board of Review	Final Equalized Value
							Acres				Dollars	Dollars	Dollars	Dollars	Dollars	Dollars	Dollars	Dollars	Dollars	Dollars	Dollars	Dollars
1	Chris H. & Milla J. Hanson		NE¼ of NE¼	5	139	30	38.88	2	Yes		265			265	53					53		
2	Nellie Hanson	Evelyn V. Baker	W½ of NW¼ (Leave the N. 417.4' of the W. 208.7' of this part lying E. of Hy #371)				20		No		138			138		46				46		
3	Geo. F. Kahl		SW¼ of NW¼ W. of Hy #371				40		Yes		275			275	55					55		
4	Chris H. & Milla J. Hanson		SE¼ of NE¼				40		Yes		275	390		665	133					133		
5	" "		SW¼ NE¼ E. of Hy #371				9		"		230			230	46					46		
6	Ed. Stavish		NE¼ of NW¼				40		No		276			276		92				92		
7	State of Minnesota		NW¼ of NW¼																			
8	State of Minnesota		SW¼ of NW¼																			
9	Geo. Kahl		SE¼ of NW¼				40		Yes		275	250 Imp. on 150 bldg.		525 ~~425~~	105 ~~85~~					85	105	
10	Jay Coon		E½ NW¼ NE¼				20		"		138	42		180	36					36		
11	Geo. F. Kahl		NE¼ of SW¼				40		"		230			230	46					46		
12	Northwestern Imp. Co.		NW¼ of SW¼						Exempt													
13	Harold & Mildred Doty		SW¼ of SW¼				40		Yes		185			185	37					37		
14	" "		SE¼ of SW¼				40		"		250	475		725	145					145		
15	Harry & Fern Tarman		(The N. 417.4' of W. 208.7' of this part lying E. of Hy #371 of W½ of NW¼ NE¼)																			
16	Merlino Stalamo		NE¼ of SE¼				40		Yes		400	350		750	150					150		
17	"		NW¼ of SE¼				40		"		275			275	55					55		
18	"		SW¼ of SE¼				40		"		275			275	55					55		
19	"		SE¼ of SE¼				40		"		275			275	55					55		
20																						
							518.88				3762	1507		5269	971	138					1109	

	Sold for Taxes	Valuations by School Districts as Equalized by Department of Taxation: District No. / Rate ... Mills	District No. / Rate ... Mills	District No. / Rate ... Mills	District No. / Rate ... Mills	District No. / Rate ... Mills	Tax including State Homestead	State Tax on Non-Homestead	Special Taxes	Total Taxes		Paid	When Paid (Month Day Year)	Number of Receipt	March Settlement 1949	June Settlement 1949	Penalty	November Settlement 1949	Penalty	Collections to First Monday in January 1950	Penalty	Delinquent on First Monday in January 1950	Total Delinquent Tax and Penalty	Remarks
		Dollars	Dollars	Dollars	Dollars	Dollars	$ cts.	$ cts.	$ cts.	$ cts.						$ cts.	$ cts.	$ cts.	$ cts.	$ cts.	$ cts.	$ cts.	$ cts.	
1		" 53					1030			1030	1	2nd Half Paid	OCT 3 1 1949											
												1st Half Paid	MAY 3 1 1949	5927		515		515						
2		46 Direct Tax on line 15					894	18		912	2	PAID IN FULL	MAR 3 1 1949	4720		912								
3		" 55					1070			1070	3													
4		" 133					2586			2586	4	2nd Half Paid	OCT 3 1 1949									1070	1177	
												1st Half Paid	MAY 3 1 1949	5927		1293		1293						
5		" 46					894			894	5	2nd Half Paid	OCT 3 1 1949											
												1st Half Paid	MAY 3 1 1949	5927		447		447						
SOLD FOR TAXES		92					1790	36		1826	6												1826	
7											7													
8											8													
9		" 105					2042			2042	9	PAID IN FULL	MAY 3 1 1949	8175		2042								
10		" 36					700			700	10	PAID IN FULL	MAR 3 1 1949	4423		700								
11		" 46					894			894	11	PAID IN FULL	MAY 3 1 1949	8175		894								
12											12													
13		" 37					720			720	13	PAID IN FULL	MAY 3 1 1949	8177		720								
14		" 145					2820			2820	14	PAID IN FULL	MAY 3 1 1949	8177		2820								
15		Direct Tax on line 3.									15													
16		" 150					2918			2918	16	2nd Half Paid	OCT 2 0 1949											
												1st Half Paid	MAY 3 1 1949											
17		" 55					1070			1070	17	2nd Half Paid	OCT 2 0 1949	12869										
												1st Half Paid	MAY 3 1 1949	8781		3064		3064						
18		" 55					1070			1070	18	2nd Half Paid	OCT 2 0 1949											
												1st Half Paid	MAY 3 1 1949											
19		" 55					1070			1070	19	2nd Half Paid	OCT 2 0 1949											
												1st Half Paid	MAY 3 1 1949											
20											20													
		971																						
		138																						
		1109																						
							a 21561	54		21622						13407		8219				2890		

Roadland | Des Moines Beach | Horseshoe Beach | Lucy Bay | El Sueño

Form 50 D. Must be typed, please.

Assessment Roll and Tax List of Real Property in the Town of Pequot, Cass County, Minnesota, for Taxes for the Year 1948.

	In Whose Name Assessed	To Whom Transferred	Description of Property: Subdivision	Sec. or Lot	Town or Block	Rng.	Number of Acres of Land (Acres / 100ths)	No. School District	Indicate Homestead Tax or No	Indicate Agricultural Tax or No	True and Full Valuations: Land Exclusive of Structures and Improvements (Dollars)	Buildings and Other Structures (Dollars)	Machinery Permanently Attached to Real Estate (Dollars)	Total True and Full Value (Dollars)	Assessed Valuations: Rural: Homestead Up to $4,000 20% (Dollars)	Rural: Over $4,000 Non-Homestead 33⅓% (Dollars)	All Other: Homestead Up to $4,000 25% (Dollars)	All Other: Over $4,000 and Non-Homestead 40% (Dollars)	Machinery Permanently Attached to Real Estate 33⅓% (Dollars)	Total Assessed Value (Dollars)	Total Assessed Value Equalized by the Board of Review (Dollars)	Final Equalized Value (Dollars)
1	State of Minnesota		NE¼ of NE¼ Lot 1	6	139	30			Ue													
2	State of Minnesota		NW¼ of NE¼																			
3	State of Minnesota		SW¼ of NE¼																			
4	State of Minnesota		SE¼ of NE¼																			
5																						
6	State of Minnesota		NE¼ of NW¼																			
7	State of Minnesota		NW¼ of NW¼																			
8	State of Minnesota		SW¼ of NW¼																			
9	State of Minnesota		SE¼ of NW¼																			
10																						
11	Henry E. Karnofsky		NE¼ of SW¼				40		Ue		231			231		77				77		
12	State of Minnesota		NW¼ of SW¼																			
13	State of Minnesota		SW¼ of SW¼																			
14	State of Minnesota		SE¼ of SW¼																			
15																						
16	N. W. Lumber Co.		NE¼ of SE¼								Exempt (Ry. prop.)											
17	State of Minnesota		NW¼ of SE¼																			
18	State of Minnesota		SW¼ of SE¼																			
19	State of Minnesota		SE¼ of SE¼																			
20																						
							40				231			231		77				77		

	Sold for Taxes	Valuations by School Districts as Equalized by Department of Taxation: District No. ..... Rate ..... Mills (Dollars)	District No. Rate 44.5 Mills (Dollars)	District No. ..... Rate ..... Mills (Dollars)	District No. ..... Rate ..... Mills (Dollars)	District No. ..... Rate ..... Mills (Dollars)	District No. ..... Rate ..... Mills (Dollars)	Tax including State Homestead ..... Mills ($ cts.)	State Tax on Non-Homestead 2.86 Mills ($ cts.)	Special Taxes ($ cts.)	Total Taxes ($ cts.)		Paid	When Paid: Month Day Year	Number of Receipt	March Settlement 1949 ($ cts.)	June Settlement 1949 ($ cts.)	Penalty ($ cts.)	November Settlement 1949 ($ cts.)	Penalty ($ cts.)	Collections to First Monday in January 1950 ($ cts.)	Penalty ($ cts.)	Delinquent on First Monday in January 1950 ($ cts.)	Total Delinquent Tax and Penalty ($ cts.)	Remarks
1												1													
2												2													
3												3													
4												4													
5												5													
6												6													
7												7													
8												8													
9												9													
10												10													
11	SOLD FOR TAXES		77					1488	30		1528	11										1528			
12												12													
13												13													
14												14													
15												15													
16		Exempt.										16	Exempt - No Tax (Railroad Company)												
17												17													
18												18													
19												19													
20												20													
			77					14 98	30		1528														
			77																						

Form 50 D. Audit data marks, process 4

Assessment Roll and Tax List of Real Property in the Town of Bowers,

	In Whose Name Assessed	To Whom Transferred	Description of Property: Subdivision	Sec. or Lot	Town or Block	Rng.	Number of Acres of Land (Acres / 100ths)	No. School District	Indicates Rural Tax or No	Indicates Rural Tax or No	True and Full Valuations: Land Exclusive of Structures and Improvements (Dollars)	Buildings and Other Structures (Dollars)	Machinery Permanently Attached to Real Estate (Dollars)	Total True and Full Value (Dollars)	Assessed Valuations — Rural: Homestead Up to $4,000 20% (Dollars)	Rural: Over $4,000 Non-Homestead 33⅓% (Dollars)	All Other: Homestead Up to $4,000 25% (Dollars)	All Other: Over $4,000 and Non-Homestead 40% (Dollars)	Machinery Permanently Attached to Real Estate 33⅓% (Dollars)	Total Assessed Value (Dollars)	Total Assessed Value Equalized by the Board of Review (Dollars)	Final Equalized Value (Dollars)
1	State of Minnesota		~~N E ¼ of N E ¼~~ LOT 10	7	139	30			Lw.													
2	State of Minnesota		~~N W ¼ of N E ¼~~ " 9																			
3			~~S W ¼ of N E ¼~~																			
4			S E ¼ of N E ¼																			
5	The Boy Scouts of America		That portion of LOTS 11 & 12 lying extending 100' S. of the S. shore line of Lake Boulder				36.53		No		60			60		20				20		
6	State of Minnesota		N E ¼ of N W ¼																			
7	State of Minnesota		~~N W ¼ of N W ¼~~ LOT 1																			
8	State of Minnesota		~~S W ¼ of N W ¼~~ " 2																			
9	State of Minnesota		~~S E ¼ of N W ¼~~ " 8																			
10																						
11	State of Minnesota		~~N E ¼ of S W ¼~~ " 7																			
12	State of Minnesota		~~N W ¼ of S W ¼~~ " 3																			
13	State of Minnesota		~~S W ¼ of S W ¼~~ " 4																			
14	State of Minnesota		S E ¼ of S W ¼																			
15	The Boy Scouts of America		That part of LOT 6 which lies E. of the Creek which flows from Bowlby Lake to Island Lake to Pine Mountain Lake & beyond				22.75		No		99			99		33				33		
16			N E ¼ of S E ¼ E.																			
17	Dr. Frank E. Fouch		LOT 6. Less that part of the creek which runs from Bowlby Lake to Island Lake to Pine Mountain Lake & beyond.				28.95				99			99		33				33		
18	"		S W ¼ of S E ¼				40		No		231			231		77				77		
19	Mario F. & Lila L. Goffredi		LOT 5 — E. of Hwy. less Hwy.				2.22		Yes		40	415		455	91					91		
20	Frank E. & Florence W. Fouch		LOT 5. W. of Hwy. exc. that part extending 100' S. of the S. shore line of Lake Boulder.				~~38.03~~ 109.00		No		231			231		77				77		
											760	415		1175	91	240				331		

Money to be paid after Oct. 30 for Nonresident

	Sold for Taxes	Valuations by School Districts as Equalized by Department of Taxation: District No. / Rate ... Mills	District No. / Rate ... Mills	District No. / Rate ... Mills	District No. / Rate ... Mills	District No. / Rate ... Mills	District No. / Rate ... Mills	Tax including State Homestead ... Mills ($ cts.)	State Tax on Non-Homestead 2.4 Mills ($ cts.)	Special Taxes ($ cts.)	Total Taxes ($ cts.)	Paid	When Paid (Month Day Year)	Number of Receipt	March Settlement 1949 ($ cts.)	June Settlement 1949 ($ cts.)	Penalty ($ cts.)	November Settlement 1949 ($ cts.)	Penalty ($ cts.)	Collections to First Monday in January 1950 ($ cts.)	Penalty ($ cts.)	Delinquent on First Monday in January 1950 ($ cts.)	Penalty ($ cts.)	Total Delinquent Tax and Penalty ($ cts.)	Remarks
1																									
2																									
3																									
4																									
5		20						390	08		398	PAID IN FULL	MAR 28 1949	4346		398									
6																									
7																									
8																									
9																									
10																									
11																									
12																									
13																									
14																									
15		33						642	12		654	PAID IN FULL	MAR 28 1949	4346		654									
16												Balance Paid	JUL 25 1949	9239				.11							
17		33						642	12		654	First Paid	MAY 31 1949	7839		3.80									
18		30 77	Abate #4157					5.54 ~~444~~	80		6.34 ~~5.28~~	First Paid / Balance Paid	MAY 31 1949 / JUL 25 1949	7839 / 9239		7.14									
19		# 91						1720			1720	First Paid	MAY 19 1949	7347		8.85		8.85							
20		30 ~~77~~ 91 240 331	Abate #4157					3.98 ~~444~~	80		4.78 ~~5.28~~	1st Half Paid / Balance Paid / 1st Half Paid	OCT 31 1949 / JUL 25 1949 / MAY 19 1949	7739 / 9239 / 5554		7.64									30% not paid; 9.32 Abated; 9.34 Abated; 18.66
								6.32	92		6.32					37.92		8%							

Form 3C D

Assessment Roll and Tax List of Real Property in the Town of Pound, Cass County, Minnesota, for Taxes for the Year 1948.

	In whose name assessed	To whom transferred	Description of property: Subdivision	Sec. or Lot	Town or Block	Rng.	Number of Acres of Land (Acres / 100ths)	No. School District	Indicate Homestead (Yes or No)	Indicate Agricultural (Yes or No)	True and Full Valuations: Land Exclusive of Structures and Improvements (Dollars)	Buildings and Other Structures (Dollars)	Machinery Permanently Attached to Real Estate (Dollars)	Total True and Full Value (Dollars)	Assessed Valuations: Rural: Homestead Up to $4,000 20% (Dollars)	Rural: Over $4,000 and Non-Homestead 33⅓% (Dollars)	All Other: Homestead Up to $4,000 25% (Dollars)	All Other: Over $4,000 and Non-Homestead 40% (Dollars)	Machinery Permanently Attached to Real Estate 33⅓% (Dollars)	Total Assessed Value (Dollars)	Total Assessed Value as Equalized by the Board of Review (Dollars)	Final Equalized Value (Dollars)
	D. W. Watt		N½ of NE¼ Less 265'x800' AND 265'x800' & 394.5' & 274.5'	8	139	30	70	Lw	No		420			420		140				140		
	State of Minnesota		NW¼ of NE¼																			
	State of Minnesota		SW¼ of NE¼																			
	State of Minnesota		SE¼ of NE¼																			
	Marjorie C. Dumont		265'x800'x800'x394.5'x274.5' & N½ of SE¼ NW¼ of NW¼ Less N½ N½				40		Yes		230	50		280	56					56		
	State of Minnesota		NW¼ of NW¼ Less Rwy																			
	~~Chas. T. Johnson~~	Walter & Delores Markle	~~SW¼ of NW¼~~ LOT 1				33		No		198			198		66				66		
	Marjorie C. Dumont		SE¼ of NW¼				40		Yes		230			230	46					46		
	~~Jay & Ora Coon~~	Duane E. & Edith Enger	NE¼ of SW¼				40		Yes		275			275	55					55		
	Walter Myers		~~NW¼ of SW¼~~ " 2				32.86		No		225	24		249		83				83		
	Lilah & Maria I. Griffin		SW¼ of SW¼				40		Yes		275			275	55					55		
	~~Jay & Ora Coon~~	Duane E. & Edith Enger	SE¼ of SW¼				40		"		275	300		575	115					115		
	Sigrid Ash, 271 Fifth Street, Shelby, Mont.		N½ of NE¼ NW¼																			
	M.W. Paper Co.		NW¼ of SE¼				40		No		321			321		107				107		
	State of Minnesota		SW¼ of SE¼																			
	Adella Penrose		SE¼ of SE¼				40		"		300			300		100				100		
	"						39		"		270	24		294		98				98		
							454.86				3019	398		3417	327	594				921		

	Sold for Taxes	Valuations by School Districts as Equalized by Department of Taxation: District No. 2 Rate ... Mills	District No. ... Rate ... Mills	District No. ... Rate ... Mills	District No. ... Rate ... Mills	District No. ... Rate ... Mills	Tax including State Homestead ... Mills	State Tax on Non-Homestead 2.86 Mills	Special Taxes	Total Taxes	Paid	When Paid (Month Day Year)	Number of Receipt	March Settlement 1949	June Settlement 1949	Penalty	November Settlement 1949	Penalty	Collections to First Monday in January 1950	Penalty	Delinquent on First Monday in January 1950	Total Delinquent Tax and Penalty	Remarks
		Dollars	Dollars	Dollars	Dollars	Dollars	Dollars																
1	[redacted]	4.84 / 140		Balance of 1050			1634 / 2724	54		1678 / 2778	PAID IN FULL	OCT 20 1949	12873			1.68	1634						11.44 Abated
2																							
3																							
4																							
5																							
6	[redacted]	4.56					1090			1090	~~PAID IN FULL~~	~~OCT 20 1949~~	12873				1090						No penalty because payment was held by Auditor pending a decision
7																							
8	SOLD FOR TAXES	66					1284	26		1310	PAID IN FULL	AUG 12 1949	11707				1310	.37					
9	[redacted]	4.46					894			894	PAID IN FULL	~~OCT 20 1949~~	12873				894						Interest, because payment was held by Auditor pending a decision
10																							
11		4.55					1070			1070	PAID IN FULL	MAY 31 1949	5772		1070								
12		83					1604	32		1636	PAID IN FULL	FEB 15 1949	1464	16.46									
13		4.55					1070			1070	2nd Half Paid / 1st Half Paid	OCT 31 1949 / MAY 31 1949	14657 / 8739		535		535						
14		4.115					2236			2236	PAID IN FULL	MAY 31 1949	5772		2236								
15																							
16		109					2082	42		2124	PAID IN FULL	APR 25 1949	5035		2124								
17																							
18		100					1946	38		1984	Part Paid / [redacted]	AUG 8 1949	14602 / 0221				1885 / 2049	.79					
19		98					1906	38		1944	Part Paid / Balance Paid	AUG 8 1949											
20																							
		327 / 594 / 921				a	17916	230		18146				16.46	5965		9291						

Form 5C D (Rev. 1-1-48) Revised Statutes, Section 6

Assessment Roll and Tax List of Real Property in the Town of Pequot, Cass County, Minnesota, for Taxes for the Year 1948.

In Whose Name Assessed	To Whom Transferred	Description of Property: Subdivision	Sec. or Lot	Town. or Blk.	Rng.	Number of Acres of Land (Acres / 100ths)	No. School District	Indicate Homestead Yes or No	Indicate Agricultural Yes or No	True and Full Valuations: Land Exclusive of Structures and Improvements (Dollars)	Buildings and Other Structures (Dollars)	Machinery Permanently Attached to Real Estate (Dollars)	Total True and Full Value (Dollars)	Assessed Valuations: Rural: Homestead Up to $4,000 20% (Dollars)	Rural: Over $4,000 and Non-Homestead 33⅓% (Dollars)	All Other: Homestead Up to $4,000 25% (Dollars)	All Other: Over $4,000 and Non-Homestead 40% (Dollars)	Machinery Permanently Attached to Real Estate 33⅓% (Dollars)	Total Assessed Value (Dollars)	Total Assessed Value as Equalized by the Board of Review (Dollars)	Final Equalized Value (Dollars)
Ralph E. Bundy		NE¼ of NE¼ less E. 10 rods	4	139	30	40	Unl	No		231			231		77				77		
Wm. H. Ralston		NW¼ of NE¼				40		"		231			231		77				77		
State of Minnesota		SW¼ of NE¼																			
Otto Kast		SE¼ of NE¼				40		"		240			240		80				80		
Chester C. & Grace M. Conway		E. 10 rods of N½ of NE¼																			
Wm. H. Ralston		NE¼ of NW¼				40		"		231			231		77				77		
William Russell		NW¼ of NW¼				40		No		275	100		375	75					75		
Wm. F. Russell		SW¼ of NW¼				40		"		275			275	55					55		
Wm. & Lila Russell		SE¼ of NW¼				40		"		160			160	32					32		
W. Lu Mack		NE¼ of SW¼				40		"		160			160	32					32		
"		NW¼ of SW¼				40		"		275	395 Impt. ~~425~~ Cy.		670 ~~700~~	130 ~~140~~					~~140~~	130	
Ralph & Beulah Mayhiner		SW¼ of SW¼				40		"		275	350 Imp. ~~450~~ Cy.		625 ~~725~~	125 ~~145~~					~~145~~	125	
" Mayhiner		SE¼ of SW¼				40		"		220			220	46					46		
~~Lyle~~ Charles Steinbeck		~~NE¼ of SE¼~~ Lot 1				50		No		351			351		117				117		
Clarence R. & Inez A. Lucas		NW¼ of SE¼				40		No		192			192		64				64		
" " "		~~SW¼ of SE¼~~ " 2				38.60		"		~~297~~			297		99				99		
State of Minnesota		~~SE¼ of SE¼~~ " 3				~~4.25~~															
						568.6				3423	825		4248	475	591					1086	

Cass County, Minnesota, for Taxes for the Year 1948.

Sold for Taxes	Valuations by School Districts as Equalized by Department of Taxation: District No. ..... Rate ..... Mills (Dollars)	District No. 2 Rate 44.5 Mills (Dollars)	District No. ..... Rate ..... Mills (Dollars)	District No. ..... Rate ..... Mills (Dollars)	District No. ..... Rate ..... Mills (Dollars)	District No. ..... Rate ..... Mills (Dollars)	Tax including State Homestead ..... Mills ($ cts.)	State Tax on Non-Homestead 3.8 Mills ($ cts.)	Special Taxes ($ cts.)	Total Taxes ($ cts.)	Paid	When Paid: Month Day Year	Number of Receipt	March Settlement 1949 ($ cts.)	June Settlement 1949 ($ cts.)	Penalty ($ cts.)	November Settlement 1949 ($ cts.)	Penalty ($ cts.)	Collections to First Monday in January 1950 ($ cts.)	Penalty ($ cts.)	Delinquent on First Monday in January 1950 ($ cts.)	Total Delinquent Tax and Penalty ($ cts.)	Remarks
1		77					1498	30	Plat. Tax on Lines 5	1528	PAID IN FULL	AUG 3 1949	10201				1528	38					
2		77					1498	30		1528													
3																							
4		80					1556	30		1586	PAID IN FULL	MAY 31 1949	9772		1586								
5		Incl. Line 5							Incl. Line 5														
SOLD FOR TAXES		77					1498	30		1528											1528		
7		H 26					1458			1458	PAID IN FULL	MAY 25 1949	5621		1458								
8		H 55					1070			1070	PAID IN FULL	MAY 25 1949	5621		1070								
9		H 32					622			622	PAID IN FULL	MAY 25 1949	5621		622								
10																							
11 ~~SOLD FOR TAXES~~		H 32					622			622	PAID IN FULL	JUN 30 1949	7244				622	09					
12		H 120					2528			2528	PAID IN FULL	JUN 28 1949	7212				2528	38					
13 SOLD FOR TAXES		H 125					2432			2432											2432		
14 SOLD FOR TAXES		H 46					894			894											894		
15																							
16	~~44~~ 81	Abatement #3971					1576 ~~1622~~	37 ~~46~~		1613 ~~1668~~	PAID IN FULL	JAN 25 1949											Refund W #89719 6-10-49 7.14 7.14 Abated
17	64						1244	24		1268	PAID IN FULL	JAN 25 1949	1037	5551									
18	69 ~~44~~	Abatement #3971					1342 ~~1226~~	26 ~~38~~		1368 ~~1264~~	PAID IN FULL	JAN 25 1949											Refund W #89719 6-10-49 5.96 5.96 Abated
19																							
20																							
	475 591 1066					a	21130	228	228	21350				55 54	4736		4628				6352	13.10	13.10

Form S.D. 1948-49 Revised, Section 3

Assessment Roll and Tax List of Real Property in the Town of Gowen,

	In Whose Name Assessed	To Whom Transferred	Description of Property: Subdivision	Sec. or Lot	Town or Block	Rng.	Number of Acres of Land: Acres	Hdths	No. School District	Indicate Homestead Tax as Yes or No	Indicate Additional Tax as Yes or No	True and Full Valuations: Land Exclusive of Buildings and Improvements	Buildings and Other Structures	Machinery Permanently Attached to Real Estate	Total True and Full Value	Assessed Valuations: Rural: Homestead Up to $4,000 20%	Rural: Over $4,000 and Non-Homestead 33⅓%	All Other: Homestead Up to $4,000 25%	All Other: Over $4,000 Non-Homestead 40%	Machinery Permanently Attached to Real Estate 33⅓%	Total Assessed Value	Total Assessed Value as Equalized by the Board of Review	Final Equalized Value
												Dollars	Dollars	Dollars	Dollars	Dollars	Dollars	Dollars	Dollars	Dollars	Dollars	Dollars	Dollars
1	Herbert R. & Nellie B. Craswell		~~NE¼ of NE¼~~ Lot 5	10	139	20	40.50			No		399			399		133				133		
2	Richard B. & Esther M. Gillespie		~~NW¼ of NE¼~~ " 3				32.15			"		321			321		107				107		
3	Herbert R. & Nellie B. Craswell		~~SW¼ of NE¼~~ " 4				39.99			"		240			240		80				80		
4			SE¼ of NE¼																				
5																							
6	Gunnar Johnson		~~NE¼ of NW¼~~ Lot 2				30.85			"		249			249		83				83		
7	Wm. J., Roy W. & Gertrude A. Curney		~~NW¼ of NW¼~~ " 1				26.00			"		390	351		741		247				247		
8	Park Region Timber Co.		~~SW¼ of NW¼~~ " 11				11.60			No		240			240		80				80		
9	H. R. & Nellie B. Craswell		~~SE¼ of NW¼~~ " 6				12.75			"		261			261		87				87		
10																							
11	Roy W. & Gertrude A. Curney & Otto J. & Stella B. Kast		~~NE¼ of SW¼~~ " 10				33.80			"		342			342		114				114		
12			~~NW¼ of SW¼~~																				
13	" "		~~SW¼ of SW¼~~ " 9				31.45			No		315			315		105				105		
14			SE¼ of SW¼																				
15																							
16	~~Henry Frost~~	State of Minnesota	~~NE¼ of SE¼~~				40			No		231			231		77				77		
17		State of Minnesota	~~NW¼ of SE¼~~ " 7				45			"		450			450		150				150		
18		State of Minnesota	~~SW¼ of SE¼~~ " 8				25.10			"		249			249		83				83		
19			SE¼ of SE¼																				
20																							
							369.19					3687	351		4038		1346				1346		

Cass County, Minnesota, for Taxes for the Year 1948.

	Sold for Taxes	Valuations by School Districts as Equalized by Department of Taxation: District No. ..... Rate ..... Mills	District No. ..... Rate ..... Mills	District No. ..... Rate ..... Mills	District No. ..... Rate ..... Mills	District No. ..... Rate ..... Mills	District No. ..... Rate ..... Mills	Tax including State Homestead	State Tax on Non-Homestead	Special Taxes	Total Taxes		Paid	When Paid: Month Day Year	Number of Receipt	March Settlement 1949	June Settlement 1949	Penalty	November Settlement 1949	Penalty	Collections to First Monday in January 1950	Penalty	Delinquent on First Monday in January 1950	Total Delinquent Tax and Penalty	Remarks
		Dollars	Dollars	Dollars	Dollars	Dollars	Dollars	$ cts.	$ cts.	$ cts.	$ cts.					$ cts.	$ cts.	$ cts.	$ cts.	$ cts.	$ cts.	$ cts.	$ cts.	$ cts.	
1		133						2586	52		2638	a 1	PAID IN FULL	JUN 22 1949	9009				2638	30					
2	SOLD FOR TAXES	107						2082	42		2124	2											2124		
3		80						1556	30		1586	3	PAID IN FULL	JUN 22 1949	9009				1586	30					
4												4													
5												5													
6		83						1614	32		1646	6	1st Half Paid	MAY 31 1949	10339		823		823						
													2nd Half Paid	OCT 31 1949	14406										
7		247						4804	96		4900	7	2nd Half Paid	OCT 31 1949	14334 B				2450						
													1st Half Paid	MAY 31 1949	7773										
8		80						1556	30		1586	8	PAID IN FULL	APR 14 1949	4668		1586								
9		~~35~~ ~~47~~	Abate. #4232					~~680~~ ~~1672~~	~~14~~ ~~34~~		~~694~~ ~~1706~~	9	PAID IN FULL	JUN 22 1949	9009				1726	27					Ref. W.#90139 8-23-49 10.82 } 10.32 Abated
10												10													
11		114						2218	44		2262	11	2nd Half Paid	OCT 31 1949	14336 B				1131						
													1st Half Paid	MAY 31 1949	7773										
12												12													
13		105						2042	40		2082	13	2nd Half Paid	OCT 31 1949	14334 B				1041						
													1st Half Paid	MAY 31 1949	7773										
14												14													
15												15													
16	SOLD FOR TAXES	77						1498	30		~~1528~~	16	Forfeited											1528	
17	SOLD FOR TAXES	150						2918	58		~~2976~~	17	Forfeited											2976	Canc.
18	SOLD FOR TAXES	83						1614	32		~~1646~~	18	Forfeited											1646	
19												19													
20												20													
		1346						26180	520		26700						7091		11395				2124	6150	
		1346																							

Assessment Roll and Tax List of Real Property in the Town of Gowen, Cass County, Minnesota, for Taxes for the Year 1948.

	In Whose Name Assessed	To Whom Transferred	Description of Property: Subdivision	Sec. or Lot	Town or Block	Rng.	Number of Acres of Land (Acres / 100ths)	Sch. School District	Indicate Homestead Tax or No	Indicate Agricultural Tax or No	True and Full Valuations: Land Exclusive of Structures and Improvements (Dollars)	Buildings and Other Structures (Dollars)	Machinery Permanently Attached to Real Estate (Dollars)	Total True and Full Value (Dollars)	Assessed Valuations: Rural: Homestead Up to $4,000 20% (Dollars)	Rural: Over $4,000 and Non-Homestead 33⅓% (Dollars)	All Other: Homestead Up to $4,000 25% (Dollars)	All Other: Over $4,000 Non-Homestead 40% (Dollars)	All Other: Machinery Permanently Attached to Real Estate 33⅓% (Dollars)	Total Assessed Value (Dollars)	Total Assessed Value as Equalized by the Board of Review (Dollars)	Final Equalized Value (Dollars)
State of Minnesota			NW¼ of NE¼	11	139	30			Lw													
State of Minnesota			NW¼ of NE¼																			
State of Minnesota			SW¼ of NE¼																			
State of Minnesota			SE¼ of NE¼																			
John C. + Ruby I. Swendson			1 acre of Lot 2				1		No		30			30		10				10 M		
~~Hans J. Stuckel~~	Hans + Ella Sieber		Lot 1, less 2 acres				2.52		No		375	451 cabins		1276	125	217				342 M		
John C. + Ruby I. Swendson			1 acre of Lot 2				1		No		30			30		10				10 M		
~~Ernest Lafleur~~	Lafleur		Lot 2 less 1 acre; Lot 3 (Long Bay)				15.75		No		320	201 cabins		1121	184	67				251 M		
" "			Lot 4 less 2 acres; Lot 5 (Long Bay)				8.46		No		170			170	34					34 M		
Richard B. + Esther M. Gillespie			Outlots 2 + 4 of Block 13 of the plat				2		No		100	452		552		184				184 M		
" "			NE¼ of SW¼; SE¼ of NW¼				40	"			276			276		92				92		
State of Minnesota			NW¼ of SW¼																			
State of Minnesota			SW¼ of SW¼																			
State of Minnesota			SE¼ of SW¼																			
Richard B. + Esther M. Gillespie			75' wide S of W on N.P. Co. of Lot 2 20 rods, about 300'				1		No		51			51		17				17 M		
State of Minnesota			NE¼ of SE¼																			
State of Minnesota			NW¼ of SE¼																			
State of Minnesota			SW¼ of SE¼																			
State of Minnesota			SE¼ of SE¼																			
Wendell + Esther M. Gillespie			Commencing 8.75 chains from the NW corner of Lot 3, Sec. 2, T. 139, R. 30, Cass Co., Minn., thence S. 7 chains to the center of Long Bay; thence in a southerly direction along said Long Bay to the S. line of said Lot 3; thence W. along said S. line of said Lot 3 to the SW corner of said Lot 3; thence N. along the W. line of said Lot 3 to the NW corner of said Lot 3; thence E. along the N. line of said Lot 3 to the place of beginning.				160															
Wendell + Mae Louise Berger							94.46				1352	2154		3506	343	597				940		

Line	Sold for Taxes	Validations by School Districts as Equalized by Department of Taxation: District No. ..... Rate ..... Mills (Dollars)	District No. 7 Rate ..... Mills (Dollars)	District No. ..... Rate ..... Mills (Dollars)	District No. 2 Rate 5.8 Mills (Dollars)	District No. ..... Rate ..... Mills (Dollars)	District No. ..... Rate ..... Mills (Dollars)	Tax including State Homestead ..... Mills ($ cts.)	State Tax on Non-Homestead 2.8 Mills ($ cts.)	Special Taxes ($ cts.)	Total Taxes ($ cts.)	Paid	When Paid (Month Day Year)	Number of Receipt	March Settlement 1949 ($ cts.)	June Settlement 1949 ($ cts.)	Penalty ($ cts.)	November Settlement 1949 ($ cts.)	Penalty ($ cts.)	Collections to First Monday in January 1950 ($ cts.)	Penalty ($ cts.)	Delinquent on First Monday in January 1950 ($ cts.)	Total Delinquent Tax and Penalty ($ cts.)	Remarks
1																								
2																								
3																								
4																								
5				10				210	04		214	PAID IN FULL	OCT 8 1948	13324		36 85		214					
6				125 / 217				71.66	84		72.50	1st Half Paid / 2nd Half Paid	MAY 18 1949 / OCT 18 1949	5216 / [illegible]	358			36 25					
7				10				210	04		214	PAID IN FULL	OCT 8 1948	13324				214	8				
8	SOLD FOR TAXES			184 / 67 / 258	above #1169			37.84 / 2.58	26	54.06	52.84	PAID IN FULL	MAY 5 1949	4993		52.84		Refunded #89995 8-1-49 5.90					5.90 Abated
9	SOLD FOR TAXES			34				7.12			7.12	PAID IN FULL	MAY 5 1949	4993		7.12							
10				184				38.54	72		39.26	PAID IN FULL	MAY 31 1949	7556		39.26							
11				92				19.28	36		19.64	PAID IN FULL	MAY 31 1949	7556		19.64							
12																								
13																								
14																								
15				17				3.56	06		3.62	PAID IN FULL	MAY 31 1949	7556		3.62							
16																								
17																								
18																								
19																								
20																								
				Carried Forward																				
				343																				
				597																				
				940																				
								19.94	2.32		19.26					158.78		46.53					

Assessment Roll and Tax List of Real Property in the Town of Pawnee, Cass County, Minnesota, for Taxes for the Year 1948.

Form 50-D

	In Whose Name Assessed	To Whom Transferred	Description of Property: Subdivision	Sec. or Lot	Town or Block	Rng.	Number of Acres of Land (Acres 100ths)	No. School District	Indicate Homestead Tax or No	Indicate Agricultural Tax or No	True and Full Valuations: Land Exclusive of Structures Improvements (Dollars)	Buildings and Other Structures (Dollars)	Machinery Permanently Attached to Real Estate (Dollars)	Total True and Full Value (Dollars)	Assessed Valuations: Rural: Homestead Up to $4,000 20% (Dollars)	Rural: Over $4,000 and Non-Homestead 33⅓% (Dollars)	All Other: Homestead Up to $4,000 25% (Dollars)	All Other: Over $4,000 Non-Homestead 40% (Dollars)	All Other: Machinery Permanently Attached to Real Estate 33⅓% (Dollars)	Total Assessed Value (Dollars)	Total Assessed Value as Equalized by the Board of Review (Dollars)	Final Equalized Value (Dollars)
1	State of Minnesota		N E ¼ of N E ¼	12	134	30		Unsl.														
2	State of Minnesota		N W ¼ of N E ¼																			
3	State of Minnesota		S W ¼ of N E ¼																			
4	State of Minnesota		S E ¼ of N E ¼																			
5																						
6	State of Minnesota		N E ¼ of N W ¼																			
7	State of Minnesota		N W ¼ of N W ¼																			
8	State of Minnesota		S W ¼ of N W ¼																			
9	State of Minnesota		S E ¼ of N W ¼																			
10																						
11	State of Minnesota		N E ¼ of S W ¼																			
12	State of Minnesota		N W ¼ of S W ¼																			
13	State of Minnesota		S W ¼ of S W ¼																			
14	State of Minnesota		S E ¼ of S W ¼																			
15																						
16	State of Minnesota		N E ¼ of S E ¼																			
17	State of Minnesota		N W ¼ of S E ¼																			
18	State of Minnesota		S W ¼ of S E ¼																			
19	State of Minnesota		S E ¼ of S E ¼																			
20																						

	Sold for Taxes	Valuations by School Districts as Equalized by Department of Taxation: District No. ..... Rate ..... Mills (Dollars)	District No. ..... Rate ..... Mills (Dollars)	District No. ..... Rate ..... Mills (Dollars)	District No. ..... Rate ..... Mills (Dollars)	District No. ..... Rate ..... Mills (Dollars)	District No. ..... Rate ..... Mills (Dollars)	Tax including State Homestead .....Mills ($ cts.)	State Tax on Non-Homestead .....Mills ($ cts.)	Special Taxes ($ cts.)	Total Taxes ($ cts.)		Paid	When Paid: Month Day Year	Number of Receipt	March Settlement 1949 ($ cts.)	June Settlement 1949 ($ cts.)	Penalty ($ cts.)	November Settlement 1949 ($ cts.)	Penalty ($ cts.)	Collections to First Monday in January 1950 ($ cts.)	Penalty ($ cts.)	Delinquent on First Monday in January 1950 ($ cts.)	Total Delinquent Tax and Penalty ($ cts.)	Remarks
1												1														
2												2														
3												3														
4												4														
5												5														
6												6														
7												7														
8												8														
9												9														
10												10														
11												11														
12												12														
13												13														
14												14														
15												15														
16												16														
17												17														
18												18														
19												19														
20												20														

Assessment Roll and Tax List of Real Property in the Town of Powers, Cass County, Minnesota, for Taxes for the Year 1948.

	In Whose Name Assessed	To Whom Transferred	Description of Property: Subdivision	Sec. or Lot	Town or Block	Rng.	Number of Acres of Land: Acres	Tenths	No. School District	Indicate Homestead Tax Paid Yes or No	Indicate Agricultural Tax Paid Yes or No	True and Full Valuations: Land Exclusive of Structures and Improvements (Dollars)	Buildings and Other Structures (Dollars)	Machinery Permanently Attached to Real Estate (Dollars)	Total True and Full Value (Dollars)	Assessed Valuations: Rural: Homestead Up to $4,000 20% (Dollars)	Rural: Over $4,000 and Non-Homestead 33⅓% (Dollars)	All Other: Homestead Up to $4,000 25% (Dollars)	All Other: Over $4,000 and Non-Homestead 40% (Dollars)	Machinery Permanently Attached to Real Estate 33⅓% (Dollars)	Total Assessed Value (Dollars)	Total Assessed Value as Equalized by the Board of Review (Dollars)	Final Equalized Value (Dollars)
1	State of Minnesota		~~N E ¼ of N E ¼~~ LOT 1	13	139.30				Unl.														
2			~~N W ¼ of N E ¼~~																				
3			S W ¼ of N E ¼																				
4			S E ¼ of N E ¼																				
5																							
6	State of Minnesota		~~N E ¼ of N W ¼~~ " 2																				
7	State of Minnesota		~~N W ¼ of N W ¼~~ " 3																				
8			S W ¼ of N W ¼																				
9			S E ¼ of N W ¼																				
10																							
11			N E ¼ of S W ¼																				
12			N W ¼ of S W ¼																				
13			S W ¼ of S W ¼																				
14			S E ¼ of S W ¼																				
15																							
16	Andrew Reuck		~~N E ¼ of S E ¼~~ LOT 5				25.45		Tp			255			255	51					51		
17	Mabel I. Lee		~~N W ¼ of S E ¼~~ .8 ac. of lot 4				80		Tp			36			36			12			12		
18	Judson La Moure Co		~~S W ¼ of S E ¼~~ lot 4 less .8 ac				40.20		"			400	176		576			192			192		
19	Andrew Reuck		S E ¼ of S E ¼				40		Tp			415	470		885	177					177		
20																							
							106.45					1106	646		1752	228	204				432		

	Sold for Taxes	Valuations by School Districts as Equalized by Department of Taxation: District No. Rate Mills	Dollars	District No. Rate Mills	Dollars	District No. Rate Mills	Dollars	District No. Rate Mills	Dollars	Tax Including State Homestead ... Mills $ cts.	State Tax on Non-Homestead 3.86 Mills $ cts.	Special Taxes $ cts.	Total Taxes $ cts.	Paid	When Paid Month Day Year	Number of Receipt	March Settlement 1949 $ cts.	June Settlement 1949 $ cts.	Penalty $ cts.	November Settlement 1949 $ cts.	Penalty $ cts.	Collections to First Monday in January 1950 $ cts.	Penalty $ cts.	Delinquent on First Monday in January 1950 $ cts.	Total Delinquent Tax and Penalty $ cts.	Remarks
1																										
2																										
3																										
4																										
5																										
6																										
7																										
8																										
9																										
10																										
11																										
12																										
13																										
14																										
15																										
16		H	51							9.92			9.92	✓	PAID IN FULL OCT 2 4 1949 1st Half Paid APR 4 1949	12969 4451		4.96 ✓		4.96 ✓					
17			12							3.34	.04 ✓		2.38 ✓		PAID IN FULL MAY 3 1 1949	9779		2.38 ✓								
18			192							37.04	.74 ✓		37.08 ✓		PAID IN FULL MAY 3 1 1949	9779		37.08 ✓								
19		H	177							34.42			34.42 ✓		PAID IN FULL OCT 2 4 1949 1st Half Paid APR 4 1949	12969 4451		17.21 ✓		17.21 ✓					
20																										
		H	324																							
		H	264																							
			432							D 84.02	.78		84.80					62.63		22.17						

Form 542-D (Revised 1948)

Assessment Roll and Tax List of Real Property in the Town of Pownal, Cass County, Minnesota, for Taxes for the Year 1948.

	In Whose Name Assessed	To Whom Transferred	Description of Property: Subdivision	Sec. or Lot	Twp. Block	Rng.	Number of Acres of Land (Acres / 100ths)	No. School District	Indicate Homestead Tax or No	Indicate Agricultural Tax or No	True and Full Valuations: Land Exclusive of Structures and Improvements (Dollars)	Buildings and Other Structures (Dollars)	Machinery Permanently Attached to Real Estate (Dollars)	Total True and Full Value (Dollars)	Assessed Valuations: Rural: Homestead Up to $4,000 20% (Dollars)	Rural: Over $4,000 and Non-Homestead 33⅓% (Dollars)	All Other: Homestead Up to $4,000 25% (Dollars)	All Other: Over $4,000 and Non-Homestead 40% (Dollars)	All Other: Machinery Permanently Attached to Real Estate 33⅓% (Dollars)	Total Assessed Value	Total Assessed Value as Equalized by the Board of Review (Dollars)	Final Equalized Value (Dollars)
1	State of Minnesota		NE¼ of NE¼ Lot 1	14	139	30		Unv.														
2	Walter O. Grist		NW¼ of NE¼ " 2				64.66	No			520	617		1137		379				379		
3			SW¼ of NE¼																			
4			SE¼ of NE¼																			
5																						
6	State of Minnesota		NE¼ of NW¼																			
7	State of Minnesota		NW¼ of NW¼																			
8	State of Minnesota		SW¼ of NW¼																			
9	State of Minnesota		SE¼ of NW¼																			
10	Tyghe ~~Minnie~~ & John ~~Harry~~ H. Leif		N. 20 rds. of Lot 3				12.69	No			260	202		462		154				154		
11	Albert & Grace K. Shelley		NE¼ of SW¼ S. 30 rds. of Lot 3				15.31	"			300	294		594		198				198		
12	State of Minnesota		NW¼ of SW¼																			
13	Walter Holtz		SW¼ of SW¼ Lot 5				28.76	"			270	400		670		230				230		
14	Roland W. & Lillian J. Kiehl		SE¼ of SW¼ " 4				25.03	"			250	350		600		200				200		
15	C. McClair Lucas Leif		N. 30 rds. of S. 60 rds. of Lot 3				15.30	"			224	250		474		158				158		
16			NW¼ of SE¼																			
17			NW¼ of SE¼																			
18			SW¼ of SE¼																			
19			SE¼ of SE¼																			
20																						
							161.95				1844	2113		3957		1319				1319		

	Sold for Taxes	Validations by School Districts as Equalized by Department of Taxation: District No. 7 Rate 78.67 Mills	District No. 7	District No.	District No.	District No.	District No.	Tax Including State Homestead	State Tax on Non-Homestead 3.8 Mills	Special Taxes	Total Taxes	Paid	When Paid (Month Day Year)	Number of Receipt	March Settlement 1949	June Settlement 1949	Penalty	November Settlement 1949	Penalty	Collections to First Monday in January 1950	Penalty	Delinquent on First Monday in January 1950	Penalty	Total Delinquent Tax and Penalty	Remarks
1																									
2		379						7372	146		7518	2nd Half Paid 1st Half Paid	OCT 10 1949 MAY 31 1949	12756 9776		3759		3759							
3																									
4																									
5																									
6																									
7																									
8																									
9																									
10		154						2996	60		3056	PAID IN FULL	MAY 31 1949	9200		3056									
11		198						3852	76		3928	PAID IN FULL	MAY 31 1949	6570		3928									
12																									
13		197 ~~230~~	Abatement # 4065					3832 ~~4474~~	76 ~~88~~		3908 ~~4562~~	2nd Half Paid 1st Half Paid	OCT 15 1949 APR 27 1949	12679 4886		2281		1527						6.54 Abated	
14		200						3890	78		3968	2nd Half Paid 1st Half Paid	OCT 31 1949 MAY 31 1949	16873 9778		1984		1984							
15		158						3074	60		3134	PAID IN FULL	MAY 31 1949	9782		3134									
16																									
17																									
18																									
19																									
20																									
		1319 1319					6	25658	508		26166					18148		7374						68	

Form 5C-13 [illegible]

Assessment Roll and Tax List of Real Property in the Town of Powers, Cass County, Minnesota, for Taxes for the Year 1948.

	In Whose Name Assessed	To Whom Transferred	Description of Property: Subdivision	Sec. or Lot	Town or Block	Rng.	Number of Acres of Land (Acres / 100ths)	No. School District	Indicate Homestead Yes or No	Indicate Agricultural Yes or No	True and Full Valuations: Land Exclusive of Structures and Improvements (Dollars)	Buildings and Other Structures (Dollars)	Machinery Permanently Attached to Real Estate (Dollars)	Total True and Full Value (Dollars)	Assessed Valuations: Rural: Homestead Up to $4,000 20% (Dollars)	Rural: Over $4,000 and Non-Homestead 33⅓% (Dollars)	All Other: Homestead Up to $4,000 25% (Dollars)	All Other: Over $4,000 and Non-Homestead 40% (Dollars)	All Other: Machinery Permanently Attached to Real Estate 33⅓% (Dollars)	Total Assessed Value (Dollars)	Total Assessed Value as Equalized by the Board of Review (Dollars)	Final Equalized Value (Dollars)
1	A. J. Roberts & R. L. Sharpe		NE ¼ of NE ¼	10	139	30	40	Kw	No		231			231		77				77		
2	~~State of Minn.~~ "		~~NW ¼ of NE ¼~~ Lot 2				38 70		"		222			222		74				74		
3	St. of Minn		SW ¼ of NE ¼																			
4	State of Minnesota		SE ¼ of NE ¼																			
5																						
6	~~Wm. Carey~~ Curney		~~NE ¼ of NW ¼~~ " 3				20 20		No		249			249		83				83		
7	Roy & Gertrude Curney		~~NW ¼ of NW ¼~~ " 4				40		No		330			330		110				110		
8			SW ¼ of NW ¼ " 5 Orig. 62 Acres																			
9	State of Minnesota		SE ¼ of NW ¼																			
10	Paul L. Britz		[illegible]																			
11	State of Minnesota		NE ¼ of SW ¼																			
12	Lloyd & Dagmar Bradfield		~~NW ¼ of SW ¼~~ Lot 6				28 60		No		285			285		95				95		
13	Kenneth Scott		~~SW ¼ of SW ¼~~ " 7				39 70		"		240			240		80				80		
14	"		SE ¼ of SW ¼				40		"		231			231		77				77		
15																						
16	State of Minnesota		NE ¼ of SE ¼																			
17	State of Minnesota		NW ¼ of SE ¼																			
18	J. P. Hackett		SW ¼ of SE ¼				40		No		231			231		77				77		
19	"		~~SE ¼ of SE ¼~~ Lot 1				39 50		"		240			240		80				80		
20																						
							331 70				2259			2259		753				753		

	Sold for Taxes	Valuations by School Districts as Equalized by Department of Taxation: District No. ..... Rate ..... Mills	District No. 2 Rate ..... Mills	District No. ..... Rate ..... Mills	District No. 2 Rate ..... Mills	District No. ..... Rate ..... Mills	District No. ..... Rate ..... Mills	Tax including State Homestead ..... Mills	State Tax on Non-Homestead 3.16 Mills	Special Taxes	Total Taxes	Paid	When Paid (Month Day Year)	Number of Receipt	March Settlement 1949	June Settlement 1949	Penalty	November Settlement 1949	Penalty	Collections to First Monday in January 1950	Penalty	Delinquent on First Monday in January 1950	Total Delinquent Tax and Penalty	Remarks
		Dollars	Dollars	Dollars	Dollars	Dollars	Dollars	$ cts.	$ cts.	$ cts.	$ cts.				$ cts.	$ cts.	$ cts.	$ cts.	$ cts.	$ cts.	$ cts.	$ cts.	$ cts.	
1			77					1498	30		1528											1528	16 81	
2			74					1446	28		1474											1474	16 15	
3																								
4																								
5																								
6			83					1614	32		1646	PAID IN FULL	MAY 31 1949	9785		1646								
7			110					2140	42	Dog tax	2182	Int. Hall Paid	OCT 31 1949	14335				10 91	38					
												Int. Hall Paid	OCT 31 1949	14336				10 91	38					
8																								
9																								
10										Tax Prior		See line 7												
11																								
12			95					1848	36		1884	PAID IN FULL	MAY 31 1949	8323		1884								
13			80					1556	30		1586	PAID IN FULL	MAY 31 1949	9783		1586								
14			77					1498	30		1528	PAID IN FULL	MAY 31 1949	9783		1528								
15																								
16																								
17																								
18	SOLD FOR TAXES		77					1498	30		1528											1528		
19	SOLD FOR TAXES		80					1556	30		1586											1586		
20																								
			753				a	14644	281		14926					6644		21 82				41 10		
			753																					

Woodland | Oak Hollow Beach | Horseshoe Beach | Leroy Bay | El Sueño

Assessment Roll and Tax List of Real Property in the Town of Powers, Cass County, Minnesota, for Taxes for the Year 1948.

Form 50 D (wall tax roll)

	In Whose Name Assessed	To Whom Transferred	Subdivision	Sec. or Lot	Town or Block	Reg.	Number of Acres of Land (Acres / 100ths)	No. School District	Indicate Homestead Tax Yes or No	Indicate Application total Tax Yes or No	Land Exclusive of Structures and Improvements (Dollars)	Buildings and Other Structures (Dollars)	Machinery Permanently Attached to Real Estate (Dollars)	Total True and Full Value (Dollars)	Rural Homestead Up to $4,000 20% (Dollars)	Rural Over $4,000 and Non-Homestead 33⅓% (Dollars)	All Other Homestead Up to $4,000 25% (Dollars)	All Other Over $4,000 and Non-Homestead 40% (Dollars)	All Other Machinery Permanently Attached to Real Estate 33⅓% (Dollars)	Total Assessed Value (Dollars)	Total Assessed Value as Equalized by the Board of Review (Dollars)	Final Equalized Value (Dollars)
1	Alice ~~Ann~~ Alququist + Frances Marie + Leonard		NE¼ of NE¼ W 16½ co Lots	16			39.30	Lus	No		240			240		80				80		
2	Eagle C. Steinbeck		NW¼ of NE¼ less 8.16½'				39.50	"			400	575 Imp. Bldg. 846 Bldg.		975 846		325				325	325	
3	alice ~~Ann~~ Alququist, Frances Marie + Leonard (Andrew) Nordstrom		SW¼ of NE¼ less 8.16½'				39.50	"	No		324			324		108				108		
4	Clarence R. + Iress Adele Leeds		lot 2 less W 16½' W½ of W½ of NE¼				22	"			530	321		851		217				217		
5	Alfred Anderson		NE¼ of NW¼				40		No		230	110		340	68					68		
6	Myron L. Griffith		NW¼ of NW¼				40		No		228			228		76				76		
7	" "		SW¼ of NW¼				40		"		228			228		76				76		
8	Helen H. Cummins		SE¼ of NW¼				40		"		276			276		92				92		
9																						
10	"		~~NE¼ of SW¼~~ Lot 4				39.75	"			225	1250		1525		525				525		
11	Clyde Bundy		NW¼ of SW¼				40		No		186			186		62				62		
12	H.C. + Helen H. Cummins		SW¼ of SW¼				40		"		276			276		92				92		
13	Chas. B. Funk		lot 5 less plat (14 acres) + ~~SE¼ of SW¼~~ less 22 acres				9.40		No		174			174		58				58		
14	Clarence R. + Iress Adele Leeds - Cartway per record as given 14 2 + 10½ g 7.5'						1.85		"		18			18		6				6		
15	"		~~NE¼ of SE¼~~ Lot 3				33		"		330	702		1032		344				344		
16	F. E. + Mabel J. Ditz		~~NW¼ of SE¼~~ 22 acres of Lot 5				22		No		220	640		860	172					172		
17			SW¼ of SE¼																			
18	Clarence R. + Iress A. Leeds		~~SE¼ of SE¼~~ Lot 6				9.80		No		147			147		49				49		
19	"		" " 7				30		"		9			9		3				3		
20							496.35				3841	3698		7539	240	2113				2353		

Valuations by School Districts as Equalized by Department of Taxation

	Sold for Taxes	District No. ..... Rate ..... Mills	District No. ..... Rate ..... Mills	District No. ..... Rate ..... Mills	District No. ..... Rate ..... Mills	District No. ..... Rate ..... Mills	Tax including State Homestead ..... Mills	State Tax on Non-Homestead 2.8 Mills	Special Taxes	Total Taxes	Paid	When Paid (Month Day Year)	Number of Receipt	March Settlement 1949	June Settlement 1949	Penalty	November Settlement 1949	Penalty	Collections to First Monday in January 1950	Penalty	Delinquent on First Monday in January 1950	Total Delinquent Tax and Penalty	Remarks
		Dollars	Dollars	Dollars	Dollars	Dollars	Dollars	Dollars	Dollars	Dollars				Dollars	Dollars	Dollars	Dollars	Dollars	Dollars	Dollars	Dollars	Dollars	
1			80				1556	30		1586	2nd Half Paid	OCT 3 1 1949	14653				793						
											1st Half Paid	MAY 3 1 1949	7767		793								
2			244 ~~325~~	Abatement #3970			4146	94		4840													
							6322	126		6448	PAID IN FULL	JAN 2 5 1949	896	$590									Refunded #89718 21.04 16.08 Abated 6-10-49 4.96 Abated
3			83 ~~108~~	" #3970			2614	32 ~~45~~		2646 ~~2942~~													
											2nd Half Paid	OCT 3 1 1949	14653										
4			217				4220	84		4304	1st Half Paid	MAY 3 1 1949	7767		21 52		21 54						
5																							
6	SOLD FOR TAXES	" 68					1332			1332											13 32		
7			76				1478	30		1508	2nd Half Paid	SEP 8 1949	2106										
											1st Half Paid	MAY 3 1 1949	7767										
8			76				1478	30		1508	2nd Half Paid	SEP 8 1949	2106		1508		1508						
											1st Half Paid	MAY 3 1 1949	7767										
9			92				1790	36		1826	1st Half Paid	MAY 3 1 1949	7557		913								
											2nd Half Paid	JUL 2 9 1949	10160				913						
10																							
11			525				10212	202		10414	Part Paid	MAY 3 1 1949	7557		4707								
											Balance Paid	JUL 2 9 1949	10164				5707						
12			62				1206	24		1230	PAID IN FULL	AUG 2 5 1949	11887				1230	31					
13			92				1790	36		1826	1st Half Paid	MAY 3 1 1949	7557		913								
											2nd Half Paid	JUL 2 9 1949	10160				913						
14			58				1128	22		1150	2nd Half Paid	OCT 1 7 1949	12555				575						
											1st Half Paid	MAY 3 1 1949	7770		575								
15			6				116	02		118	PAID IN FULL	MAY 1 7 1949	5234		118								
16			344				6692	132		6824	PAID IN FULL	MAY 1 7 1949	5234		6824								
17			172				3346			3346	PAID IN FULL	MAY 3 1 1949	7554		3346								
18																							
19			49				954	18		972	PAID IN FULL	MAY 1 7 1949	5234		972								
20			3				58	—		58	PAID IN FULL	MAY 1 7 1949	5234		58								
			2470 2113 2353				45768	814		46512				590	22879		13791			13 32			21 04

Form 3CD (Rev. 1948-1949) 100M

Assessment Roll and Tax List of Real Property in the Town of Powers, Cass County, Minnesota, for Taxes for the Year 1948.

	In Whose Name Assessed	To Whom Transferred	Description of Property: Subdivision	Sec. or Lot	Town or Block	Rng.	Number of Acres of Land (Acres / 100ths)	No. School District	Indicate Homestead Tax by Ho	Indicate Agricultural Tax by Ag	True and Full Valuations: Land Exclusive of Structures and Improvements (Dollars)	Buildings and Other Structures (Dollars)	Machinery Permanently Attached to Real Estate (Dollars)	Total True and Full Value (Dollars)	Assessed Valuations: Rural: Homestead Up to $4,000 20% (Dollars)	Rural: Over $4,000 and Non-Homestead 33⅓% (Dollars)	All Other: Homestead Up to $4,000 25% (Dollars)	All Other: Over $4,000 and Non-Homestead 40% (Dollars)	All Other: Machinery Permanently Attached to Real Estate 33⅓% (Dollars)	Total Assessed Value (Dollars)	Total Assessed Value as Equalized by the Board of Review (Dollars)	Final Equalized Value (Dollars)
1	Myron L. & Beulah Griffith		NE¼ of NE¼ Sec 1 av.	17	134	30	34	Lin	No		276	496 400		402		134				134		
2	Lulu & Henry Thomas		NW¼ of NE¼				40		Yes		275	201 garage		876	135	67				202	M	
3	Aaron Zeffe		SW¼ of NE¼				40		Yes		220			220	46					46		
4	Aaron & Blanche Zeffe		SE¼ of NE¼				40		"		230			230	46					46		
5	Clarence L. & Eva Mae Kurp		1 ag. ac. in NE cor. of NE¼ NE¼				1		"		25	150 Sep. Bldg. 175		175	55					55		
6	~~Warren & Josephine Hawkins~~		NE¼ of NW¼				40		"		275	25 40		315	63					63		
7	Lila L. & Moses F. Zeffe		NW¼ of NW¼				40		Yes		275			275	55					55		
8	"		SW¼ of NW¼				40		"		275			275	55					55		
9	Lorna & Fay Hamilton		SE¼ of NW¼				40		"		275	275		550	110					110		
10																						
11	"		NE¼ of SW¼				40		"		275			275	55					55		
12	State of Minnesota		NW¼ of SW¼																			
13	State of Minnesota		SW¼ of SW¼																			
14	Joe & May Johnson		SE¼ of SW¼				40		"		275			275	55					55		
15																						
16	Aaron & Blanche Zeffe		NE¼ of SE¼				40		"		230			230	46					46		
17	Aaron Zeffe		NW¼ of SE¼				40		"		275			275	55					55		
18	"		SW¼ of SE¼				40		"		275			275	55					55		
19	Aaron & Blanche Zeffe		SE¼ of SE¼				40		"		230			230	46					46		
20																						
							560				3696	1192		4888	857	201				1058		

Validations by School Districts as Equalized by Department of Taxation

Sold for Taxes	District No. ..... Rate ..... Mills	District No. 2 Rate 45.8 Mills	District No. ..... Rate ..... Mills	District No. 4 Rate 29.1 Mills	District No. ..... Rate ..... Mills	District No. ..... Rate ..... Mills	Tax including State Tax on Homestead (Dollars / Cents)	State Tax on Non-Homestead 2.86 Mills	Special Taxes	Total Taxes	Paid	When Paid	Number of Receipt	March Settlement 1949	June Settlement 1949	Penalty	November Settlement 1949	Penalty	Collections to First Monday in January 1950	Penalty	Delinquent on First Monday in January 1950	Total Delinquent Tax and Penalty	Remarks
1		134					2606	✓ 52 ✓		2658	1	2nd Half Paid SEP 8 1949 / 1st Half Paid MAY 3 1949	2266 / 8739		1329 ✓		1329 ✓						
2				" 135 / MH 67			4232	26		4258	2										42.58	$46.84	
3		" 46					894			894	3	PAID IN FULL MAY 3 1949	4956		894 ✓								
4		" 46					894			894	4	PAID IN FULL MAY 3 1949	4956		894 ✓								
5		" 35					680			680	5												
6		" 63					1226			1226	6	PAID IN FULL APR 30 1949	4774		1226 ✓						12.26	$7.46	
7		" 55					1070			1070	7	2nd Half Paid OCT 31 1949 / 1st Half Paid MAY 3 1949	3651 / 8739				1070 ✓						
8		" 55					1070			1070	8	2nd Half Paid OCT 31 1949 / 1st Half Paid MAY 3 1949	8739		1070 ✓								
9		" 110					2140			2140	9	PAID IN FULL AUG 6 1949	1210				2140 ✓	54					
10											10												
11		" 55					1070			1070	11										10.70	$11.77	
12											12												
13											13												
14		" 55					1070			1070	14	PAID IN FULL JUN 8 1949	7132				1070 ✓	10					
15											15												
16		" 46					894			894	16	PAID IN FULL MAY 3 1949	4956		894 ✓								
17		" 55					1070			1070	17	PAID IN FULL MAY 3 1949	4956		1070 ✓								
18		" 55					1070			1070	18	PAID IN FULL MAY 3 1949	4956		1070 ✓								
19		" 46					894			894	19	PAID IN FULL MAY 3 1949	4956		894 ✓								
20											20												
	M 122 / MA 1024	856	185 / 67 / 202		a 168 83 / Ma +2 82			78		2.958					2341		5609				60 68		

Tabs: Lake | Woodland | Des Moines Beach | Horseshoe Beach | Large Bay | El Sueño

Assessment Roll and Tax List of Real Property in the Town of Powers, Cass County, Minnesota, for Taxes for the Year 1948.

	In Whose Name Assessed	To Whom Transferred	Description of Property: Subdivision	Sec. or Lot	Town or Block	Rng.	Number of Acres of Land (Acres / 100ths)	No. School District	Indicate Homestead Yes or No	Indicate Agricultural Yes or No	True and Full Valuations: Land Exclusive of Structures and Improvements (Dollars)	Buildings and Other Structures (Dollars)	Machinery Permanently Attached to Real Estate (Dollars)	Total True and Full Value (Dollars)	Assessed Valuations: Rural: Homestead Up to $5,000 20% (Dollars)	Rural: Over $5,000 and Non-Homestead 33⅓% (Dollars)	All Other: Homestead Up to $4,000 25% (Dollars)	All Other: Over $4,000 and Non-Homestead 40% (Dollars)	Machinery Permanently Attached to Real Estate 33⅓% (Dollars)	Total Assessed Value (Dollars)	Total Assessed Value as Equalized by the Board of Review (Dollars)	Final Equalized Value (Dollars)
1	Frank Lang		NE¼ of NE¼ N of Rg. 18	13	130	30	28.65	Cass	No		160	320		480	96					96		
2	State of Minnesota		NW¼ of NE¼																			
3	~~Edmund J. Nichols~~	State of Minnesota	SW¼ of NE¼				40		No		231			231		77				77		
4	Moses F. + Lila L. Goffin		SE¼ of NE¼				40		No		230			230	46					46		
5	"		N½ of N½ E. of Rg.				6.80		"		60			60	12					12		
6	State of Minnesota (Cont Violet Bundy)		NE¼ of NW¼				40		No		231			231		77				77		
7	State of Minnesota		~~NW¼ of NW¼~~ Lot 1																			
8	State of Minnesota		~~SW¼ of NW¼~~ " 2																			
9	State of Minnesota (Cont Violet Bundy)		SE¼ of NW¼				40		"		231			231		77				77		
10																						
11	State of Minnesota		NE¼ of SW¼																			
12	Paul Eugene + Ida May Sawyer		~~NW¼ of SW¼~~ " 3				35.24		Yes		160	20		180	36					36		
13	~~Edwin Knudson + John O. Engen~~		~~SW¼ of SW¼~~ " 4				34.94		No		201	33		234		78				78		
14	Lewis + Martha Van Blaricom		SE¼ of SW¼ E. of Creek				20		Yes		135	335 20 cabins		671	94	67				161	Na	
15	Clarence E. + Doyle Sandoz		SE¼ of SW¼ W. of Creek				20		Yes		135	125 20 cabins		461	52	67				119	Na	
16	Leslie W. Sawyer		NE¼ of SE¼				40		No		231			231		77				77		
17	"		NW¼ of SE¼				40		"		231			231		77				77		
18	"		SW¼ of SE¼ less N. 23 rods				40		No		195			195		65				65		
19	"		SE¼ of SE¼				40		"		276			276		92				92		
20	~~Lester S. Humphreys~~ + E. Virginia Humphreys		N. 23 rods of SW¼ of SE¼						Yes		80	150		230	46					46		
							465.63				2787	1385		4172	382	754				1136		

	Sold for Taxes	Valuations by School Districts as Equalized by Department of Taxation: District No. ..... Rate ..... Mills (Dollars)	District No. 2 Rate 75.5 Mills (Dollars)	District No. ..... Rate ..... Mills (Dollars)	District No. 2 Rate 75.5 Mills (Dollars)	District No. ..... Rate ..... Mills (Dollars)	District No. ..... Rate ..... Mills (Dollars)	Tax including State Homestead ..... Mills (Dollars and Cents)	State Tax on Non-Homestead 2.85 Mills ($ cts.)	Special Taxes ($ cts.)	Total Taxes ($ cts.)		Paid	When Paid (Month Day Year)	Number of Receipt	March Settlement 1949 ($ cts.)	June Settlement 1949 ($ cts.)	Penalty ($ cts.)	November Settlement 1949 ($ cts.)	Penalty ($ cts.)	Collections to First Monday in January 1950 ($ cts.)	Penalty ($ cts.)	Delinquent on First Monday in January 1950 ($ cts.)	Total Delinquent Tax and Penalty ($ cts.)	Remarks
1		H 46						18.68			18.68	1	PAID IN FULL	SEP 28 1949	12347				18.68	56				
2												2												
3		77						14.98	30		15.28	3	2nd Half Paid	OCT 31 1949	13651									15.28 out
4		H 46						8.94			8.94	4	1st Half Paid	MAY 31 1949	8137				5.64					
5		H 12						2.34			2.34	5	2nd Half Paid	OCT 31 1949										
6	SOLD FOR TAXES	77						14.98	30		15.28	6										15.28		
7												7												
8												8												
9	SOLD FOR TAXES	77						14.98	30		15.28	9										15.28		
10												10												
11												11												
12	SOLD FOR TAXES	H 36						7.00			7.00	12	1st Half Paid	MAY 31 1949	8487		3.50							
													2nd Half Paid	OCT 4 1949	12538				3.50					
13		78						15.18	30		15.48	13	PAID IN FULL	MAY 31 1949	8226		15.48							
14				H 94				33.74	26		34.00	14	PAID IN FULL	MAR 8 1949	3649		34.00							
				H 67																				
15				H 52				24.94	26		25.20	15	1st Half Paid	MAY 31 1949	8144		12.60							
				H 67									2nd Half Paid	OCT 7 1949	12488				12.60					
16		77						14.98	30		15.28	16	2nd Half Paid	NOV 9 - 1949										
													1st Half Paid	MAY 28 1949										
17		77						14.98	30		15.28	17	2nd Half Paid	NOV 9 - 1949										
													1st Half Paid	MAY 28 1949	7745									
18		65						12.64	26		12.90	18	2nd Half Paid	NOV 9 - 1949	7703		30.86				30.86			Penalty abated. See Abate. #4318
													1st Half Paid	MAY 28 1949										
19		92						17.90	36		18.26	19	2nd Half Paid	NOV 9 - 1949										
													1st Half Paid	MAY 28 1949										
20		H 46						8.94			8.94	20	PAID IN FULL	MAY 31 1949	7559		8.94							
		H 350		146																				
		NH 220		154			a	164.52	2.94		228.14						111.02		40.43		30.86		97.56	15
		856		300	1136		Na	58.68		291														

Assessment Roll and Tax List of Real Property in the Town of Powers, Cass County, Minnesota, for Taxes for the Year 1948.

	In Whose Name Assessed	To Whom Transferred	Description of Property: Subdivision	Sec. or Lot	Town or Block	Rng.	Number of Acres of Land: Acres	Mills	No. School District	Indicate Homestead Tax or No	Indicate Additional Tax or No	True and Full Valuations: Land Exclusive of Buildings and Improvements	Buildings and Other Structures	Machinery Permanently Attached to Real Estate	Total True and Full Value	Assessed Valuations: Rural: Homestead Up to $4,000 20%	Rural: Over $4,000 and Non-Homestead 33⅓%	All Other: Homestead Up to $4,000 25%	All Other: Over $4,000 and Non-Homestead 40%	Machinery Permanently Attached to Real Estate 33⅓%	Total Assessed Value	Total Assessed Value as Equalized by the Board of Review	Final Equalized Value
							Acres					Dollars	Dollars	Dollars	Dollars	Dollars	Dollars	Dollars	Dollars	Dollars	Dollars	Dollars	Dollars
1	Jean Mc Dowell		NE¼ of NE¼	19	138	30	40	Mill Tax				370			370	74					74		
2	"		NW¼ of NE¼				40	"				370			370	74					74		
3	"		SW¼ of NE¼				40	"				370			370	74					74		
4	"		SE¼ of NE¼				40	"				370			370	74					74		
5																							
6	"		NE¼ of NW¼				40	"				370			370	74					74		
7	"		~~NW¼ of NW¼~~ Lot 1				34 78	"				315			315	63					63		
8	"		~~SW¼ of NW¼~~ " 2				43 58	"				450	250 Log Bl.		700	140					140		
9	"		~~SE¼ of NW¼~~ " 3				51 10	"				510	450 Sly.		960	192					192	140	
10																							
11			NE¼ of SW¼																				
12			NW¼ of SW¼																				
13			SW¼ of SW¼																				
14			SE¼ of SW¼																				
15	Jean Mc Dowell		N½ of SE¼ except the part lying S. of Ry.				32 32	"				275			275	57					57		
16	E. L. Curry		SW¼ of SE¼ lying S. of Ry.				8 [illegible]	"				75			75	15					15		
17	Jean Mc Dowell		NW¼ of SE¼				38 10	Tax				300			300	60					60		
18	"		~~SW¼ of SE¼~~ Lot 4 " 5				37 40	"				300			300	60					60		
19	E. L. Curry		SE¼ of SE¼ S. of Ry.				31	"				270			270	58					58		
20	Jean Mc Dowell		All W. of Ry. & W. of line N. of S.				6	Tax				60			60	12					12		
							481 96					4445	250		4695	939						939	

	Sold for Taxes	Validations by School Districts as Equalized by Department of Taxation: District No. ..... Rate ..... Mills	District No. 1 Rate 74 Mills	District No. ..... Rate ..... Mills	District No. ..... Rate ..... Mills	District No. ..... Rate ..... Mills	District No. ..... Rate ..... Mills	Tax including State Homestead ..... Mills	State Tax on Non-Homestead 5.4 Mills	Special Taxes	Total Taxes	Paid	When Paid	Number of Receipt	March Settlement 1949	June Settlement 1949	Penalty	November Settlement 1949	Penalty	Collections to First Monday in January 1950	Penalty	Delinquent on First Monday in January 1950	Penalty	Total Delinquent Tax and Penalty	Remarks
		Dollars	Dollars	Dollars	Dollars	Dollars	Dollars	$ cts.	$ cts.	$ cts.	$ cts.				$ cts.	$ cts.	$ cts.	$ cts.	$ cts.	$ cts.	$ cts.	$ cts.	$ cts.	$ cts.	
1			74					1440			1440	1	2nd Half Paid OCT 11 1949 1st Half Paid MAY 31 1949	6762 7801		720		720							
2			74					1440			1440	2	2nd Half Paid OCT 11 1949 1st Half Paid MAY 31 1949	6762 7801		720		720							
3			74					1440			1440	3	2nd Half Paid OCT 11 1949 1st Half Paid MAY 31 1949	6762 7801		720		720							
4			74					1440			1440	4	2nd Half Paid OCT 11 1949 1st Half Paid MAY 31 1949	6762 7801		720		720							
5												5													
6			74					1440			1440	6	2nd Half Paid OCT 11 1949 1st Half Paid MAY 31 1949	6762 7801		720		720							
7			63					1226			1226	7	2nd Half Paid OCT 11 1949 1st Half Paid MAY 31 1949	6762 7801		613		613							
8			140					2724			2724	8	2nd Half Paid OCT 11 1949 1st Half Paid MAY 31 1949	6762 7801		1362		1362							
9			102					1984			1984	9	2nd Half Paid OCT 11 1949 1st Half Paid MAY 31 1949	6762 7801		992		992							
10												10													
11												11													
12												12													
13												13													
14												14													
15			57					1148			1148	15	2nd Half Paid OCT 11 1949 1st Half Paid MAY 31 1949	6762 7801		574		574							
16			15					292			292	16	2nd Half Paid OCT 11 1949 1st Half Paid MAY 31 1949	6762 7801		146		146							
17			60					1168			1168	17	2nd Half Paid OCT 11 1949 1st Half Paid MAY 31 1949	6762 7801		584		584							
18			60					1168			1168	18	2nd Half Paid OCT 11 1949 1st Half Paid MAY 31 1949	6762 7801		584		584							
19			58					1128			1128	19	2nd Half Paid OCT 11 1949 1st Half Paid MAY 31 1949	6762 7801		564		564							
20			12					234			234	20	2nd Half Paid OCT 11 1949 1st Half Paid MAY 31 1949	6762 7801		117		117							
			939					18272			18272					9136		9136							

Assessment Roll and Tax List of Real Property in the Town of Powers, Cass County, Minnesota, for Taxes for the Year 1948.

	In Whose Name Assessed	To Whom Transferred	Description of Property: Subdivision	Sec. or Lot	Town or Block	Reg.	Number of Acres of Land: Acres	100ths	No. School District	Inclusive Homestead Tax No.	Inclusive Agricultural Tax No.	True and Full Valuations: Land Exclusive of Structures and Improvements (Dollars)	Buildings and Other Structures (Dollars)	Machinery Permanently Attached to Real Estate (Dollars)	Total True and Full Value (Dollars)	Assessed Valuations: Rural: Homestead Up to $1,000 20% (Dollars)	Rural: Over $1,000 and Non-Homestead 33⅓% (Dollars)	All Other: Homestead Up to $4,000 25% (Dollars)	All Other: Over $4,000 and Non-Homestead 40% (Dollars)	Machinery Permanently Attached to Real Estate 33⅓% (Dollars)	Total Assessed Value as Equalized by the Board of Review (Dollars)	Total Assessed Value (Dollars)	Final Equalized Value (Dollars)
1	Aaron Zeffe		NE¼ of NE¼	20	139.30		40			Wp		370			370	74					74		
2	"		NW¼ of NE¼				40			"		370			370	74					74		
3	"		SW¼ of NE¼				40			"		370			370	74					74		
4	Levin H. Sew Jr. & Kathryn E. ~~Sew~~		SE¼ of NE¼				40			"		275			275	55					55		
5																							
6	Joe & May Johnson		NE¼ of NW¼				40			"		370	415 Imp. Bl. ~~615~~ Ag.		785 ~~885~~	157 ~~177~~					~~177~~	157	
7	" "		NW¼ of NW¼				40			"		230			230	46					46		
8	Jean Mc Dowell		SW¼ of NW¼				40			"		150			150	30					30		
9	Aaron Zeffe		SE¼ of NW¼				40			"		275			275	55					55		
10																							
11	"		NE¼ of SW¼				40			"		275			275	55					55		
12	E. L. Curry		S. 25 rds. of NW¼ of SW¼				15			"		135			135	27					27		
13	"		SW¼ of SW¼				40			"		370			370	74					74		
14	Aaron Zeffe		SE¼ of SW¼				40			"		370	1600 Imp. Bl. ~~1400~~ Ag.		1970 ~~1770~~	398 ~~358~~					~~358~~	398	
15	Jean Mc Dowell		NW¼ of NW¼ less S. 25 rds.				25			Wp		200			200	40					40		
16	Levin H. Sew Jr. & Kathryn E. ~~Sew~~		NE¼ of SE¼				40			"		370			370	74					74		
17	Aaron Zeffe		NW¼ of SE¼				40			"		370			370	74					74		
18	"		SW¼ of SE¼				40			"		370			370	74					74		
19	Levin H. Sew Jr. & Kathryn E. ~~Sew~~		SE¼ of SE¼				40			Wp		370	420		790	158					158		
20																							
							640					5260	2435		7695	1537						1537	

Cass County, Minnesota, for Taxes for the Year 1948.

	Sold for Taxes	Valuations by School Districts as Equalized by Department of Taxation: District No. ..... Rate ..... Mills	District No. ..... Rate ..... Mills	District No. ..... Rate ..... Mills	District No. ..... Rate ..... Mills	District No. ..... Rate ..... Mills	District No. ..... Rate ..... Mills	Tax Including State Homestead	State Tax on Non-Homestead 3.8 Mills	Special Taxes	Total Taxes	Receipt No.	Paid	When Paid (Month Day Year)	Number of Receipt	March Settlement 1949	June Settlement 1949	Penalty	November Settlement 1949	Penalty	Collections to First Monday in January 1950	Penalty	Delinquent on First Monday in January 1950	Penalty	Total Delinquent Tax and Penalty	Remarks
		Dollars	Dollars	Dollars	Dollars	Dollars	Dollars	$ cts.	$ cts.	$ cts.	$ cts.					$ cts.	$ cts.	$ cts.	$ cts.	$ cts.	$ cts.	$ cts.	$ cts.	$ cts.	$ cts.	
1		H 74						1440			1440	1	PAID IN FULL	MAY 3 1949	4955		1440									
2		H 74						1440			1440	2	PAID IN FULL	MAY 3 1949	4955		1440									
3		H 74						1440			1440	3	PAID IN FULL	MAY 3 1949	4955		1440									
4		H 55						1070			1070	4	PAID IN FULL	FEB 4 1949	932	1070										
5												5														
6		H 157						3054			3054	6	PAID IN FULL	JUN 8 1949	7032				3054	55						
7		H 46						894			894	7	PAID IN FULL	JUN 8 1949	7032				894	10						
8		H 30						584			584	8	2nd Half Paid 1st Half Paid	OCT 3 1 1949 MAY 3 1 1949	18746 9801		292		292							
9		H 55						1070			1070	9	PAID IN FULL	MAY 3 1949	4955		1070									
10												10														
11		H 55						1070			1070	11	PAID IN FULL	MAY 3 1949	4955		1070									
12		H 27						526			526	12	1st Half Paid 2nd Half Paid	MAY 3 1 1949 OCT 3 1 1949	8763 14400		263		263							
13		H 74						1440			1440	13	1st Half Paid 2nd Half Paid	MAY 3 1 1949 OCT 3 1 1949	8763 14400		720		720							
14		H 398						7742			7742	14	PAID IN FULL 2nd Half Paid	MAY 3 1949 OCT 1 1 1949	4955 18746		774		387							
15		H 40						778			778	15	1st Half Paid	MAY 3 1 1949	9801		389									
16		H 74						1440			1440	16	PAID IN FULL	FEB 4 1949	932	1440										
17		H 74						1440			1440	17	PAID IN FULL	MAY 3 1949	4955		1440									
18		H 74						1440			1440	18	PAID IN FULL	MAY 3 1949	4955		1440									
19		H 158						3074			3074	19	PAID IN FULL	FEB 4 1949	932	3074										
20												20														
		1537						29942			29942					5611	18746		5611							

Assessment Roll and Tax List of Real Property in the Town of Pennel, Cass County, Minnesota, for Taxes for the Year 1948.

	In Whose Name Assessed	To Whom Transferred	Description of Property: Subdivision	Sec. or Lot	Town or Block	Rng.	Number of Acres of Land (Acres / 100ths)	No. School District	Indicate Homestead Yes or No	Indicate Agricultural Yes or No	True and Full Valuations: Land Exclusive of Structures and Improvements	Buildings and Other Structures	Machinery Permanently Attached to Real Estate	Total True and Full Value	Assessed Valuations: Rural: Homestead Up to $4,000 20%	Rural: Over $4,000 and Non-Homestead 33⅓%	All Other: Homestead Up to $4,000 25%	All Other: Over $4,000 and Non-Homestead 40%	Machinery Permanently Attached to Real Estate 33⅓%	Total Assessed Value	Total Assessed Value as Equalized by the Board of Review	Final Equalized Value	Remarks
											Dollars	Dollars	Dollars	Dollars	Dollars	Dollars	Dollars	Dollars	Dollars	Dollars	Dollars	Dollars	
1	Katherine Olds Norton		NE¼ of NE¼ / Lot 4	21	139	30	3.50	Nw	No		33			33		11				11			
2	Clara Nelson		Lot 1 town plat of Naverdale Beach				18.60		"		189			189		63				63			
3	Theodore W. + Grace Johnson		SW¼ of NE¼ / Lot 2				3.9		"		270			270		90				90			
4	C.W. + Myrtle R. Reese		SE¼ of NE¼ " 3				12.71		"		124	500 cabins		624		208				208	Na		
5																							
6	Theodore W. + Grace Johnson		NE¼ of NW¼				40		Yes		325			325	65					65			
7			NW¼ of NW¼				40		"		275	415		690	138					138			
8	Herschel A. + Melanie Schmidt		SW¼ of NW¼				40		Yes		415	470		885	177					177			
9	" "		SE¼ of NW¼				40		"		320			320	64					64			
10																							
11	H. L. Miller		NE¼ of SW¼				40		"		415			415	83					83			
12	"		NW¼ of SW¼				40		"		415			415	83					83			
13	"		SW¼ of SW¼				40		"		415	625	24	1064	208				8	216			
14	"		SE¼ of SW¼				40		"		415			415	83					83			
15																							
16	C.W. + Myrtle R. Reese		NE¼ of SE¼				40		"		275	145		420	84					84			
17	Cecil + Marjorie Fox		NW¼ of SE¼				40		Yes		276			276		92				92			
18	~~Clarion Fox~~ Mar Lou Fox		SW¼ of SE¼				40		Yes		380	60 / 120 cabins		560	88	40				128	Na		
19	C.W. + Myrtle R. Reese		SE¼ of SE¼ less E.175' & W. 475' & 4.150'				39.40		Yes		275			275	55					55			
20	Max + Helen Reese		E.175' & W. 475' & 150' of S & 15' of S				60		Yes		15	100		115	23					23			
							553.81				4832	2435	24	7291	1151	504			8	1663			

	Sold for Taxes	Valuations by School Districts as Equalized by Department of Taxation: District No. / Rate / Mills	Tax including State Homestead ...Mills	State Tax on Non-Homestead 3.86 Mills	Special Taxes	Total Taxes		Paid	When Paid (Month Day Year)	Number of Receipt	March Settlement 1949	June Settlement 1949	Penalty	November Settlement 1949	Penalty	Collections to First Monday in January 1950	Penalty	Delinquent on First Monday in January 1950	Penalty	Total Delinquent Tax and Penalty	Remarks
		Dollars	$ cts.	$ cts.	$ cts.	$ cts.					$ cts.	$ cts.	$ cts.	$ cts.	$ cts.	$ cts.	$ cts.	$ cts.	$ cts.	$ cts.	
1		11	214	04		218	1	PAID IN FULL	APR 25 1949	4824		218									
2		63	1226	24		1350	2	PAID IN FULL	FEB 14 1949	1374	12 50										
3		90	1750	34		1784	3	PAID IN FULL	OCT 19 1949	3007				1784	62						
4	Abate. #4188	175	~~4464~~ 4168	~~74~~ 70		~~4538~~ 4238	4	PAID IN FULL	JAN 10 1949	21	4238	Refund w. #89986			8-1-49	2 78					2.78 Abated
5							5														
6		11 65	1264			1264	6	PAID IN FULL	OCT 19 1949	3007				3948	139						
7		11 138	2664			2664	7	PAID IN FULL	OCT 19 1949												
8		11 177	3442			3442	8	1st Half Paid / 2nd Half Paid	OCT 18 1949 / MAY 20 1949	12342 / 5572		1721		172							
9		11 64	1244			1244	9	1st Half Paid / 2nd Half Paid	OCT 18 1949 / MAY 20 1949	12342 / 5572		622		622							
10							10														
11		11 82	1614			1614	11	2nd Half Paid / 1st Half Paid	OCT 31 1949 / JUL 29 1949	13214				807							
12		11 83	1614			1614	12	2nd Half Paid / 1st Half Paid	OCT 31 1949 / JUL 29 1949	13214 / 1061				807 / 807	.78						
13		11 216	4202			4202	13	2nd Half Paid / 1st Half Paid	OCT 31 1949 / JUL 29 1949					2101 / 2101							
14		11 83	1614			1614	14	2nd Half Paid / 1st Half Paid	OCT 31 1949 / JUL 29 1949	13214				807 / 807	.58						
15							15														
16		11 84	1634			1634	16	PAID IN FULL	JAN 10 1949	21	1634										
17		92	1790	36		1826	17	PAID IN FULL	MAY 31 1949	6145		1826									
18		128 / 40	2682	16		2698	18	PAID IN FULL	MAY 31 1949	6144		2698									
19		11 55	1070			1070	19	PAID IN FULL	JAN 10 1949	21	1070										
20		11 23	448			448	20	PAID IN FULL	JAN 10 1949	22	448										
		1021 / 336 / 1357	a 2538 / Na 7040	194		3304					5310	4085		17119							

Form 50-D

Assessment Roll and Tax List of Real Property in the Town of Bowers, Cass County, Minnesota, for Taxes for the Year 1948.

	In whose name assessed	To whom transferred	Description of property: Subdivision	Sec. or Lot	Town or Block	Rng.	Number of Acres of Land (Acres / 100ths)	No. School District	Indicate real estate sold for Tax or No	Indicate real estate bought for Tax or No	True and Full Valuations: Land Exclusive of Structures and Improvements (Dollars)	Buildings and Other Structures (Dollars)	Machinery Permanently Attached to Real Estate (Dollars)	Total True and Full Value (Dollars)	Assessed Valuations: Rural: Homestead Up to $4,000 20% (Dollars)	Rural: Over $4,000 (not Non-Homestead) 33⅓% (Dollars)	All Other: Homestead Up to $4,000 25% (Dollars)	All Other: Over $4,000 (not Non-Homestead) 40% (Dollars)	All Other: Machinery Permanently Attached to Real Estate 33⅓% (Dollars)	Total Assessed Value (Dollars)	Total Assessed Value as Equalized by the Board of Review (Dollars)	Final Equalized Value (Dollars)
1	H. E. + Frances M. Bowers		~~NE¼ of NE¼~~ LOT 3	22	139	30	36.10	Un	No		360			360		120				120		
2	"		NW¼ of NE¼				40		"		231			231		77				77		
3	~~Peter Anderson~~	~~Helen Tempe~~	SW¼ of NE¼ less 1.3 ads.				37		"		213			213		71				71		
4			~~SW¼ of NE¼~~ Bal. of Lot 3 Permit as Marks for Taxes on Parcel Lots 1																			
5	Wm. F. + Amanda J. Nitchie		6.75 ac. in NE. cor. g Lot 4				6.75		"		204	225		429		143				143	Na	
	State of Minnesota																					
6			NE¼ of NW¼																			
7	Katherine Olds Harton		~~NW¼ of NW¼~~ LOT 1				39.40		No		273			273		91				91		
8	"		~~SW¼ of NW¼~~ " 2				35.10		"		246			246		82				82		
9			SE¼ of NW¼																			
	State of Minnesota																					
10	~~Louis E. + Dora V. Barker~~		1.3 ads. g NW cor NE¼ + 1.3 ads Lot 4				6.00		"		180	750		930		310				310	Na	
11	Elias Haaland		NE¼ of SW¼				40		"		331			331		77				77		
12	Oliver M. Barker		NW¼ of SW¼				40		No		230			230	46					46		
13	"		SW¼ of SW¼				40		"		320	50		370	74					74		
14	"		SE¼ of SW¼				40		"		415	500		915	183					183		
15	E. D. Lavino	Henry + Anna Ohlberg	about 2 ac. g Lot 6				2		No		60	351		411		137				137	Na	
16	Frank + Lucy Copplstack		~~NW¼ of SW¼~~ " 8				28.75		No		430	600		1030	206					206		
17	~~Louis E. + Dora V. Barker~~		~~NW¼ of SW¼~~ Lot 5 + 1 ac. of " 6				30		No		300			300		100				100	Na	
18	~~E. D. Lavino~~	Henry + Anna Ohlberg	~~SW¼ of SW¼~~ Lot 6 less 2 ac.				17.50		No		350	225 300 cabins		875	115	100				215	Na	
19	Nettie M. Bowers		~~NW¼ of SE¼~~ Lot 7 less part sold				18.50		No		369			369		123				123		
20	Anna M. Hacking		Part g Lot 7				3		No		90			90		30				30	Na	
							460.10				4502	2001		7503	624	1461				2085		

Valuations by School Districts as Equalized by Department of Taxation

	Sold for Taxes	District No. ..... Rate ..... Mills	District No. 7 Rate 75.5 Mills	District No. ..... Rate ..... Mills	District No. 7 Rate 115 Mills	District No. ..... Rate ..... Mills	District No. ..... Rate ..... Mills	Tax including State Homestead ..... Mills	State Tax on Non-Homestead 3.4 Mills	Special Taxes	Total Taxes	Paid	When Paid (Month Day Year)	Number of Receipt	March Settlement 1949	June Settlement 1949	Penalty	November Settlement 1949	Penalty	Collections to First Monday in January 1950	Penalty	Delinquent on First Monday in January 1950	Total Delinquent Tax and Penalty	Remarks
		Dollars	Dollars	Dollars	Dollars	Dollars	Dollars	$ cts.	$ cts.	$ cts.	$ cts.				$ cts.	$ cts.	$ cts.	$ cts.	$ cts.	$ cts.	$ cts.	$ cts.	$ cts.	
1			120					2334	46		2380	1	2nd Half Paid OCT 31 1948 1st Half Paid MAY 31 1949	14523 9777		1190		1190					
2			77					1488	30		1518	2	2nd Half Paid OCT 31 1948 1st Half Paid MAY 31 1949	14523 9777		759		759					
3			71					1382	28		1410	3	PAID IN FULL MAY 19 1949	5382		1410							
4												4												
5				143				2996	56		3052	5	PAID IN FULL APR 18 1949	4695		3052							
6												6												
7			91					1770	36		1806	7	PAID IN FULL APR 25 1949	4824		1806							
8			82					1594	32		1626	8	PAID IN FULL APR 25 1949	4824		1626							
9												9												
10	SOLD FOR TAXES			310				6494	120		6614	10	PAID IN FULL AUG 9 1949	11921				6614	132				
11	SOLD FOR TAXES		77					1498	30		1528	11										1528		
12	SOLD FOR TAXES	"	46					894			894	12	2nd Half Paid OCT 15 1949 1st Half Paid MAY 31 1949			447		447					
13	SOLD FOR TAXES	"	74					1440			1440	13	2nd Half Paid OCT 15 1949 1st Half Paid MAY 31 1949	12689 8760		720		720					
14	SOLD FOR TAXES	"	183					3560			3560	14	2nd Half Paid OCT 15 1949 1st Half Paid MAY 31 1949			1780		1780					
15				137				2870	52		2922	15	PAID IN FULL JUL 28 1949	10157				2922	44				
16		"	206					4006			4006	16	PAID IN FULL OCT 25 1949	13055				4006	135				
17	SOLD FOR TAXES			100				2092	38		2130	17	PAID IN FULL AUG 9 1949	11921				2130	43				
18				" 115				4504	38		4542	18	PAID IN FULL JUL 28 1949	10157				4542	68				
19			123					2392	48		2440	19	PAID IN FULL MAY 31 1949	9794		2440							
20				30				628	12		640	20	PAID IN FULL MAY 31 1949	7560		640							
		509		115																				
		641		100																				
		1150		1335	2085			23[illegible]	544		42518					15875		25118				1528	
								Na 19584																

Assessment Roll and Tax List of Real Property in the Town of Powers, Cass County, Minnesota, for Taxes for the Year 1948.

In Whose Name Assessed	To Whom Transferred	Description of Property: Subdivision	Sec. or Lot	Town or Block	Rng.	Number of Acres of Land (Acres / 100ths)	Abs. School District	Indicate Occupied Real Estate by Owner	Indicate Occupied Real Estate by Tenant	True and Full Valuations: Land Exclusive of Structures and Improvements (Dollars)	Buildings and Other Structures (Dollars)	Machinery Permanently Attached to Real Estate (Dollars)	Total True and Full Value (Dollars)	Assessed Valuations: Rural: Homestead Up to $4,000 20% (Dollars)	Rural: Other $4,000 and Non-Homestead 33⅓% (Dollars)	All Other: Homestead Up to $4,000 25% (Dollars)	All Other: Over $4,000 and Non-Homestead 40% (Dollars)	All Other: Machinery Permanently Attached to Real Estate 33⅓% (Dollars)	Total Assessed Value (Dollars)	Total Assessed Value as Equalized by the Board of Review (Dollars)	Final Equalized Value (Dollars)	Sold for Taxes	Tax including State Homestead (Dollars, cts.)	State Tax on Non-Homestead 3.8 Mills	Special Taxes	Total Taxes	Paid	When Paid (Month Day Year)	Number of Receipt	March Settlement 1949	June Settlement 1949	Penalty	November Settlement 1949	Penalty	Collections to First Monday in January 1950	Penalty	Delinquent on First Monday in January 1950	Total Delinquent Tax and Penalty	Remarks
		n.e.q sw.n.q Hy. 87 + S.200'																																						
Eugene D. + Mary Landis		1 NE¼NW¼ q 208 lying n.q Hy. 87	23	139	30	6.00	Lake	Yes	No	180	300 249 cabins		729	96	83				179				3750	32		3782	1												3782	4160
		2 NW¼NW¼ corr line W 208' + line S 441.5' q W. 313.3' incl. S 1.5' + line S 208.5' q W. 931.5' incl. S 1.5'				Lake																																		
E. R. Lippke		4 NE¼NW¼ LOT 5				10.04		Yes		200	450		650	120					130																					
Donald B. + Sophia A. Anderson		5.200' q W. 931.3' incl. S 1.5' q LOT 4				22.70		Yes		225	250		475	95					95																					
Maurice J. + Lillian J. Fry		6 NE¼NW¼ LOT 2				1.00		No		30	177		207		69				69																					
~~E. R. Lippke~~ / Leslie Smith + Imogene S. Smith		7 NW¼NW¼				22.35		No		335	300 900 cabins		1535	127	300				427																					Paid Under Protest
N. E. Frances M. Powers		8 NW¼NW¼ W. 564' q 2.90' q 1/3				2.30		No		70	500		570		170				170																					~~Bal. due $65.62~~
Eugene D. + Mary Landis		9 SW¼NW¼ LOT 3 less 0.88' q 2.90'				1.00		Yes		30			30	6					6																					
~~E. R. Lippke~~ / Leslie Smith + Imogene S. Smith		10 SW¼NW¼ 120 q LOT 5 W. q Rising Lake				34.45		No		340	326		666		222		✓		222																					
Arthur A. + Ida Falk		11 n.q Backus + Pontoria road				1		"		30			30		10				10																					~~Bal. due $30.75~~
Isaac M. Walker		12 NE¼ "Bar 5" 2 ac.				34.50		Yes		315			315	63					63																					
"		13 NW¼NE¼ Lot 8 less 4 ac. + less ½ ac.				24.66		"		245	400		645	129					129																					
Henry C. + Clarence E. Montman		14 SW¼NE¼ LOT 9				60		No		18			18		6				6																					
I. M. Walker		15 NW¼SW¼ all that part q Lot 8 lying S of ½ line running E + W.				46.20		Yes		370			370	74					74																					
Nettie M. Powers		16 NE¼NE¼ lying S of Hy. 87 + W. of Co. Rd.				3		No		90	300		390		130				130																					
~~Lloyd + Jessie Stinebaugh~~ / ~~Roy D. + Patsy M. Cobden~~		17 NW¼SE¼				40		"		372	59		381		127				127																					
Lloyd + Jessie Stinebaugh		18 NW¼SW¼ LOT 6 less 2.9 ac.				29.60		"		300			300		100				100																					
" "		19 SW¼SE¼ less 0.21 ac.				37.79		"		276			276		92				92																					
" "		20 227' n + 1.2430' E.W. in S.W. cor. q 15 q 15				2.21		No		66			66		22				22																					
Lyle A. + Coral U. Thomas						356.40				3514	4211		7725	720	1375				2095																					

Cont on next page.

Validations by School Districts as Equalized by Department of Taxation

District No.	Rate Mills	Dollars	District No.	Rate Mills	Dollars	District No.	Rate Mills	Dollars	District No.	Rate Mills	Dollars
	96.5			96			95				
	95.5			95							

Sold for Taxes	Tax including State Homestead	State Tax on Non-Homestead 3.8 Mills	Special Taxes	Total Taxes	Paid	When Paid (Month Day Year)	Number of Receipt
	$ cts.	$ cts.	$ cts.	$ cts.			
	3750	32		3782	1		
					2		
	2528			2528	3	2nd Half Paid OCT 31 1949	11334
	1848			1848	4	1st Half Paid MAY 31 1949	8782
						1st Half Paid MAY 31 1949	494
						2nd Half Paid OCT 21 1949	7017
	1446	26		1472	5	PAID IN FULL MAY 27 1949	8788
	8946	116		9062	6	Balance Paid NOV 28 1949	4166
						1st Half Paid MAY 31 1949	6844
	3980	74		4054	7	2nd Half Paid OCT 31 1949	14524
						1st Half Paid MAY 31 1949	9800
	126			126	8		
	4318	86		4404	9	Balance Paid NOV 28 1949	4166
						1st Half Paid MAY 31 1949	6487
	210	04		214	10	PAID IN FULL OCT 25 1949	13655
	1226			1226	11	PAID IN FULL MAY 31 1949	8198
	2510			2510	12	PAID IN FULL MAY 31 1949	8198
SOLD FOR TAXES	126	02		128	13	2nd Half Paid OCT 20 1949	13868
						1st Half Paid MAY 31 1949	8203
	1440			1440	14	PAID IN FULL MAY 31 1949	8198
SOLD FOR TAXES	2724	50		2774	15		
SOLD FOR TAXES	466	10		476	16	PAID IN FULL APR 16 1949	
	2470	50		2520	17	PAID IN FULL APR 16 1949	4677
	1846	38		1884	18	PAID IN FULL APR 16 1949	
	1790	36		1826	19	PAID IN FULL APR 16 1949	
	460	08		468	20	PAID IN FULL MAY 31 1949	8137
	532		531	428 42			

Abs. School District	March Settlement 1949	June Settlement 1949	Penalty	November Settlement 1949	Penalty	Collections to First Monday in January 1950	Penalty	Delinquent on First Monday in January 1950	Total Delinquent Tax and Penalty
	$ cts.	$ cts.	$ cts.	$ cts.	$ cts.	$ cts.	$ cts.	$ cts.	$ cts.
								37 82	41 60
		12 64		12 64					
		9 24		9 24					
		14 72		9 24					
		26 60		20 27		6 62	5 25		
		12 50		2 14	7	3 15	2 52	12 68	1 39
		12 26							
		25 10		6 42					
		1 64							
		14 40							
								27 74	
		68 06							
		4 68							
		219 51		44 93		19 16		66 82	

Assessment Roll and Tax List of Real Property in the Town of Crowell, Cass County, Minnesota, for Taxes for the Year 1948.

Form 50-D

	In whose name assessed	To whom transferred	Description of property: Subdivision	Sec. or Lot	Town Sec. Block	Reg.	Number of Acres of Land: Acres	100ths	No. School District	Indicate Homestead Yes or No	Indicate Soldiers Tax Yes or No	True and Full Valuations: Land Exclusive of Structures and Improvements (Dollars)	Buildings and Other Structures (Dollars)	Machinery Permanently Attached to Real Estate (Dollars)	Total True and Full Value (Dollars)	Assessed Valuations: Rural: Homestead Up to $4,000 20% (Dollars)	Rural: Over $4,000 and Non-Homestead 33⅓% (Dollars)	All Other: Homestead Up to $4,000 25% (Dollars)	All Other: Over $4,000 and Non-Homestead 40% (Dollars)	Machinery Permanently Attached to Real Estate 33⅓% (Dollars)	Total Assessed Value (Dollars)	Total Assessed Value Equalized by the Board of Review (Dollars)	Final Equalized Value (Dollars)
1			NE¼ of NE¼																				
2	Thomas A. or Emma Campbell Brown		E. 131.3' of W. 431.3' except S. 60.0' NW¼ of NE¼						Unk														
3	Clarence E. + Neva M. Babbitt		E. 100' of W. 631.3' except S. 60.0' SW¼ of NE¼ Lot 4				1.20		No			36	150		186		62				62 M		
4	Arris U. + Roba K. Rahns		E. 100' of W. 731.3' except S. 60.0' SE¼ of NE¼ of Lot 4				66		No			30	195		225	45					45 M		
5	Lyle Thomas		1 acre of Lot 6				50		No			30	300		330		110				110 M		
6	E. R. Lipka (Leslie) + the Imogene Smith		W. 300' of Lot 4 NE¼ of NW¼				1		No			40	351		291		97				97 M		
7	E. R. Lipka		E. 100' of W. 300' except S. 60.0' of Lot 4 NE¼ of NW¼				7.50		"			215	475		690		230				230 M		
8			of Lot 4				75		"			30			30		10				10 M		
9			SW¼ of NW¼																				
10			SE¼ of NW¼																				
11	~~Floyd + Ruth Skinner~~	Mary M. Steen	200' x 400' on Shore - Lot 6				1.90		p			60	250		310	62					62 M		
12	Floyd + Ruth Skinner		NE¼ of SW¼																				
13	N. A. Norman		NW¼ of SW¼ 1 acre of Lot 3				1		No			42			42		14				14 M		
14	Otto + Anna Kuhns		SW¼ of SW¼ 1 acre of Lot 3				1		"			42	175	Omitted added 4/20/49	217		72				72 M		
15	Anthony + Helen Schroeder		SE¼ of SW¼ 1 acre of Lot 3				1		"			42		Omitted 400 added 4/20/49	42		14				14 M		
16	Park Region Timber Co.		NE¼ of S½ of S½ lying N. of NW. of Hy 87				3		"			12			12		4				4 M		
17	Don D. + Patty M. Cadwell		Lying S. of S½ of Hy 87 & E. of Co. Rd.						"			141	75		216		72				72 M		
18			SW¼ of SE¼																				
19			SE¼ of SE¼																				
20																							
							1931					720	1696		2416	107	637				734		

Valuations by School Districts as Equalized by Department of Taxation

	Sold for Taxes	District No. ..... Rate ..... Mills (Dollars)	District No. ..... Rate ..... Mills (Dollars)	District No. ..... Rate ..... Mills (Dollars)	District No. 1 Rate 34.5 Mills (Dollars)	District No. ..... Rate ..... Mills (Dollars)	District No. ..... Rate ..... Mills (Dollars)	Tax including State Homestead ..... Mills ($ cts.)	State Tax on Non-Homestead 3.8 Mills ($ cts.)	Special Taxes ($ cts.)	Total Taxes ($ cts.)
1											
2				62				1248	24		1322
3	SOLD FOR TAXES			45				842			842
4				110				2304	42		2346
5				97				2032	38		2070
6				230				4818	88	1.50	4906
7				10				210	04		214
8											
9											
10	SOLD FOR TAXES			62				1298			1298
11											
12				14				294	06		300
13	Aud. Assess. 4-20-49			72 / 14				1508 / 300	28 / 06		1536 / 306
14	Aud. Assess. 4-20-49			142 / 14				3000 / 294	56 / 06		3136 / 3000
15	SOLD FOR TAXES			4				84	02		86
16	SOLD FOR TAXES			72				1508	28		1536
17											
18											
19											
20											
				1707 / 627 / 934				35870	717		36587

	Paid	When Paid (Month Day Year)	Number of Receipt	March Settlement 1949 ($ cts.)	June Settlement 1949 ($ cts.)	Penalty ($ cts.)	November Settlement 1949 ($ cts.)	Penalty ($ cts.)	Collections to First Monday in January 1950 ($ cts.)	Penalty ($ cts.)	Delinquent on First Monday in January 1950 ($ cts.)	Total Delinquent Tax and Penalty ($ cts.)	Remarks
1													
2	PAID IN FULL	MAY 27 1949	8889		1322								Paid Under Protest
3	PAID IN FULL	MAR 10 1949	3173		842								
4	PAID IN FULL	MAY 27 1949	8790		2346								Paid Under Protest
5	PAID IN FULL	MAY 31 1949	9137		2070								
6	Balance Paid	NOV 30 1949	14166										
7	First Half Paid	MAY 31 1949	6651		1250				365.56	2.71			Bal. due 2/20/50 ~~5.~~
	Second Half Paid	OCT 31 1949	9787				107						
	3rd Half Paid	MAY 31 1949	9782		107								
8													
9													
10	PAID IN FULL	DEC 2 1949	14702						1298	04			
11													
12	PAID IN FULL	JUL 11 1949	10018				300	06					
13	PAID IN FULL	MAY 4 1949	4977		1536							1236	added 4/20/49
14	PAID IN FULL	MAY 31 1949	8194		3136							2836	added 4/20/49
15											86		
16	PAID IN FULL	DEC 3 1949	14198						1536	12.3			
17													
18													
19													
20													
					127.09		4.07		6.90		.86	40.07	

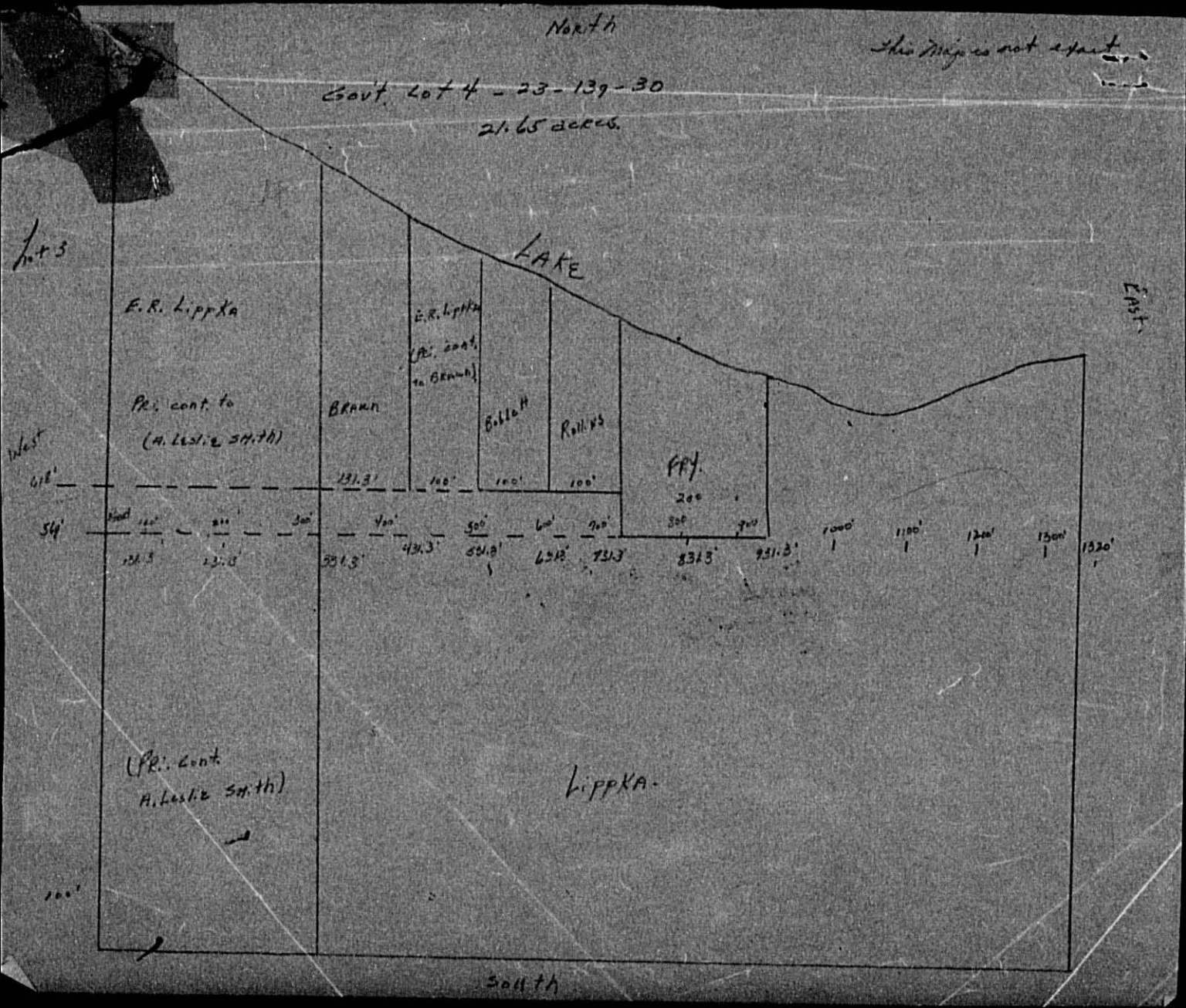
North
This map is not exact
Govt. Lot 4 - 23 - 139 - 30
21.65 acres.
Lot 3
LAKE
East
West
E. R. Lippka
Pr. cont. to
(A. Leslie Smith)
Brown
E. R. Lippka
(Pr. cont. to Brown)
Bollotte
Rollins
Pfy.
61.8'
54.4'
131.3'
100'
200
300'
400'
500'
600'
700'
800'
900'
1000'
1100'
1200'
1300'
1320'
531.3'
631.3'
731.3'
831.3'
931.3'
(Pr. Cont.
A. Leslie Smith)
Lippka.
100'
South

Assessment Roll and Tax List of Real Property in the Town of Powers, Cass County, Minnesota, for Taxes for the Year 1948.

	In whose name assessed	To whom transferred	Description of property: Subdivision	Sec. or Lot	Town or Block	Rng.	Number of Acres of Land (Acres / 100ths)	No. School District	Indicate real Estate by Yes or No	Indicate personal Tax by Yes or No	True and Full Valuations: Land Exclusive of Structures and Improvements	Buildings and Other Structures	Machinery Permanently Attached to Real Estate	Total True and Full Value	Assessed Valuations: Rural: Homestead Up to $4,000 20%	Rural: Over $4,000 (and Non-Homestead) 33⅓%	All Other: Homestead Up to $4,000 25%	All Other: Over $4,000 (and Non-Homestead) 40%	Machinery Permanently Attached to Real Estate 33⅓%	Total Assessed Value	Total Assessed Value as Equalized by the Board of Review	Final Equalized Value
							Acres				Dollars	Dollars	Dollars	Dollars	Dollars	Dollars	Dollars	Dollars	Dollars	Dollars	Dollars	Dollars
1	Paul Stehr		NE¼ of NE¼	24	139	30	40		Wood	Yes	415	500 Log Bl. 270 Cy.		685	183					183	183	
2	Norbert Stehr		NW¼ of NE¼				40		"		275	225		500	100					100		
3	"		SW¼ of NE¼				40		"		275			275	55					55		
4	Paul Stehr		SE¼ of NE¼				40		"		415			415	83					83		
5																						
6	Chester C. Silthouse		N½ of N½ Lot 1				32.25		Yes	Yes	285	500 300 Cabin		985	137	100				237.00		
7	" "		N½ of N½ of NW¼ } 2				46.75		Yes	Yes	460			460	92					92		
8			S½ of N½ of NW¼																			
9	Glen Waldron		SE¼ of NW¼				40		"		320	160		480	96					96		
10																						
11	~~Velma Anderson~~ Arthur Peuck		NE¼ of SW¼				40		Yes		321			321		107				107		
12	" "		NW¼ of SW¼				40				321			321		107				107		
13	~~Geneva Bondy~~ Laurence H. + Melva E. Hightshoe		SW¼ of SW¼				40		"		232	350		582		194				194		
14	" " "		SE¼ of SW¼				40		"		231			231		77				77		
15																						
16	State of Minnesota		NE¼ of SE¼																			
17	Norbert Stehr		NW¼ of SE¼				40		Yes		275			275	55					55		
18	~~Geneva Bondy~~ Laurence H. + Melva E. Hightshoe		SW¼ of SE¼				40		Yes		231			231		77				77		
19	State of Minnesota		SE¼ of SE¼																			
20																						
							519				4156	1835		5991	801	662				1463		

Valuations by School Districts as Equalized by Department of Taxation

	Sold for Taxes	District No. ..... Rate ..... Mills	District No. ..... Rate ..... Mills	District No. ..... Rate ..... Mills	District No. ..... Rate ..... Mills	District No. ..... Rate ..... Mills	District No. ..... Rate ..... Mills	Tax including State Homestead	State Tax on Non-Homestead	Special Taxes	Total Taxes		Paid	When Paid (Month Day Year)	Number of Receipt	March Settlement 1949	June Settlement 1949	Penalty	November Settlement 1949	Penalty	Collections to First Monday in January 1950	Penalty	Delinquent on First Monday in January 1950	Penalty	Total Delinquent Tax and Penalty	Remarks
		Dollars	Dollars	Dollars	Dollars	Dollars	Dollars	$ cts.	$ cts.	$ cts.	$ cts.					$ cts.	$ cts.	$ cts.	$ cts.	$ cts.	$ cts.	$ cts.	$ cts.	$ cts.	$ cts.	
1		4 183						3560			3560	1	2nd Half Paid 1st Half Paid	Sep 30 1949 MAY 31 1949	12368 6475		1780		1780							
2		4 100						1946			1946	2	PAID IN FULL MAY 31 1949													
3		4 55						1070			1070	3	PAID IN FULL MAY 31 1949		7636		3016									
4		4 83						1614			1614	4	2nd Half Paid 1st Half Paid	Sep 30 1949 MAY 31 1949	12368 6475		807		807							
5												5														
6				4 137 4 100				4966	38		5004	6	2nd Half Paid 1st Half Paid	AUG 25 1949 MAY 31 1949	11996 8266		2502		2502							
7		4 92						1780			1780	7	2nd Half Paid 1st Half Paid	AUG 25 1949 MAY 31 1949	11996 8266		890		890							
8												8														
9	SOLD FOR TAXES	4 96						1868			1868	9													1868	93055
10												10														
11	SOLD FOR TAXES	107						2082	42		2124	11	PAID IN FULL JUN - 9 1949		7840				42.48	64						
12	SOLD FOR TAXES	107						2082	42		2124	12	PAID IN FULL JUN - 9 1949													
13		194						3774	74		3848	13	1st Half Paid	MAY 31 1949	7626		1924								1924	9116
14		77						1498	30		1528	14	1st Half Paid	MAY 31 1949	7626		764								764	8840
15												15														
16												16														
17		4 55						1070			1070	17	PAID IN FULL MAY 31 1949		8136		1070									
18		77						1498	30		1528	18	1st Half Paid	MAY 31 1949	7626		764								764	8840
19												19														
20												20														
		264 562 1226		137 100 237 = 1463			a 238 ma 49	256		2865	2907 4						1352 22	1022 22						5370	

Assessment Roll and Tax List of Real Property in the Inox of Power, Cass County, Minnesota, for Taxes for the Year 1948.

Form 50 (1) make sure name, address

	In Whose Name Assessed	To Whom Transferred	Description of Property: Subdivision	Sec. or Lot	Town or Block	Reg.	Number of Acres of Land (Acres / 100ths)	Sch. School District	Indicate Homestead Tax or No	Indicate Agricultural Tax or No	True and Full Valuations: Land Exclusive of Structures and Improvements (Dollars)	Buildings and Other Structures (Dollars)	Machinery Permanently Attached to Real Estate (Dollars)	Total True and Full Value (Dollars)	Assessed Valuations: Rural: Homestead Up to $4,000 20% (Dollars)	Rural: Over $4,000 and Non-Homestead 33⅓% (Dollars)	All Other: Homestead Up to $4,000 25% (Dollars)	All Other: Over $4,000 and Non-Homestead 40% (Dollars)	Machinery Permanently Attached to Real Estate 33⅓% (Dollars)	Total Assessed Value (Dollars)	Total Assessed Value Equalized by the Board of Review (Dollars)	Final Equalized Value (Dollars)
1	S. P. Hanson		NE¼ of NE¼	25	139	20	40	Unorg	No		201			201		67				67		
2	State of Minnesota (Cont. S. P. Hanson.)		NW¼ of NE¼				40		"		231			231		77				77		
3	State of Minnesota (" " ")		SW¼ of NE¼				40		"		231			231		77				77		
4	Carl B. Hawkins		SE¼ of NE¼				40		"		231			231		77				77		
5																						
6	~~General Bondy~~ Lawrence H. + Mina E. Hightshoe		NE¼ of NW¼				40		"		231			231		77				77		
7	" " "		NW¼ of NW¼				40		"		231			231		77				77		
8	" " "		SW¼ of NW¼				40		"		231			231		77				77		
9	" " "		SE¼ of NW¼				40		"		231			231		77				77		
10																						
11	General Bondy		NE¼ of SW¼				40		"		231			231		77				77		
12	"		~~NW¼ of SW¼~~ LOT 1				54.10		"		285			285		95				95		
13			SW¼ of SW¼																			
14	"		~~SE¼ of SW¼~~ " 2				29.30		"		165			165		55				55		
15																						
16	Robert Dew		NE¼ of SE¼				40		"		231			231		77				77		
17	S. P. Hanson		NW¼ of SE¼				40		"		231			231		77				77		
18	" "		SW¼ of SE¼				40		"		231			231		77				77		
19	Edward + Lois Steibel		~~SE¼ of SE¼~~ less SW¼ thereof				30		"		174			174		58				58		
20	Clarence L. Bennett		NW¼ of SE¼ of SE¼				10		"		54			54		18				18		
							603.40				3420			3420		1140				1140		

Valuations by School Districts as Equalized by Department of Taxation

	Sold for Taxes	District No. ..... Rate ..... Mills	District No. ..... Rate ..... Mills	District No. ..... Rate ..... Mills	District No. ..... Rate ..... Mills	District No. ..... Rate ..... Mills	District No. ..... Rate ..... Mills	Tax including State Homestead ..... Mills	State Tax on Non-Homestead 3.86 Mills	Special Taxes	Total Taxes		Paid	When Paid (Month Day Year)	Number of Receipt	March Settlement 1949	June Settlement 1949	Penalty	November Settlement 1949	Penalty	Collections to First Monday in January 1950	Penalty	Delinquent on First Monday in January 1950	Total Delinquent Tax and Penalty	Remarks
		Dollars	Dollars	Dollars	Dollars	Dollars	Dollars	$ cts.	$ cts.	$ cts.	$ cts.					$ cts.	$ cts.	$ cts.	$ cts.	$ cts.	$ cts.	$ cts.	$ cts.	$ cts.	
1		67						1304	26	85	1330	1	Part Paid / Balance Paid	MAY 31 1949 / OCT 29 1949	9776 / 13389		700		630						Lot 2
2	SOLD FOR TAXES	77						1498	30		1528	2													
3	SOLD FOR TAXES	77						1498	30		1528	3											15 28		
4		77						1498	30		1528	4	PAID IN FULL	OCT 13 1949	12621				1528	53			15 28		
5												5													
6		77						1498	30		1528	6	PAID IN FULL	MAY 31 1949	7626		764						764	9 840	
7		77						1498	30		1528	7	PAID IN FULL	MAY 31 1949	7626		764						764	9 840	
8		77						1498	30		1528	8	PAID IN FULL	MAY 31 1949	7626		764						764	9 840	
9		77						1498	30		1528	9	PAID IN FULL	MAY 31 1949	7626		764						764	9 840	
10												10													
11	SOLD FOR TAXES	77						1498	30		1528	11	PAID IN FULL	SEP 8 1949 / AUG 29 1949	12270 / 12252				1528	24 / 12					
12	SOLD FOR TAXES	95						1848	36		1884	12	PAID IN FULL	SEP 8 1949 / AUG 29 1949	12276 / 12253				1884	49					
13	SOLD FOR TAXES											13													
14	SOLD FOR TAXES	55						1070	22		1092	14	PAID IN FULL	SEP 8 1949 / AUG 29 1949	12276 / 12253				1092	27					
15												15													
16	SOLD FOR TAXES	77						1498	30		1528	16													
17	SOLD FOR TAXES	77						1498	30		1528	17											15 28		
18	SOLD FOR TAXES	77						1498	30		1528	18											15 28		
19	SOLD FOR TAXES	58						1128	22		1150	19											11 50		
20	SOLD FOR TAXES	18						350	06		356	20											3 56		
		1140						22178	442		22620						3756		6667				32 07		
		1140								40															

Assessment Roll and Tax List of Real Property in the Town of Pequot, Cass County, Minnesota, for Taxes for the Year 1948.

Form 50 D

	IN WHOSE NAME ASSESSED	TO WHOM TRANSFERRED	DESCRIPTION OF PROPERTY: SUBDIVISION	Sec. or Lot	Town or Block	Rng.	Number of Acres of Land (Acres / 100ths)	No. School District	Indicate Homestead by Yes or No	Indicate Agricultural by Yes or No	TRUE AND FULL VALUATIONS: LAND Exclusive of Structures and Improvements	BUILDINGS and Other Structures	MACHINERY Personally Attached to Real Estate	TOTAL True and Full Value	ASSESSED VALUATIONS: RURAL Homestead Up to $4,000 20%	RURAL Over $4,000 and Non-Homestead 33⅓%	ALL OTHER Homestead Up to $4,000 25%	ALL OTHER Over $4,000 and Non-Homestead 40%	MACHINERY Permanently Attached to Real Estate 33⅓%	TOTAL ASSESSED VALUE	Total Assessed Value as Equalized by the Board of Review	FINAL EQUALIZED VALUE
							Acres				Dollars	Dollars	Dollars	Dollars	Dollars	Dollars	Dollars	Dollars	Dollars	Dollars	Dollars	Dollars
	Willis + Lucretia Osborn ½ and Charles ~~Anthony~~ Lyon ½ + Jessie ~~Katherine~~ Lyon ½		NE¼ of NE¼ LOT 6	26	139	30		Unorg	No		420			420	86					86		
	" " "		NW¼ of NE¼ less 3 ac.				42.75															
			SW¼ of NE¼ LOT 5				52.50		"		520	290		810	162					162		
			SE¼ of NE¼																			
	Louis A + Amanda H. Kern		3 ac in N.W. cor of	"	6		3.00		No		90	99		189		62				62	NA	
	Geneva Bondy		NE¼ of NW¼	"	3		24.65		"		240			240		80				80		
	Henry C + Vernice E. Mortman		NW¼ of NW¼	"	1		30.98		"		310	452		762		254				254		
	Geneva Bondy		SW¼ of NW¼	"	2		27.10		No		270			270		90				90		
	"		SE¼ of NW¼	"	4		29.75		"		300			300		100				100		
	State of Minnesota		NE¼ of SW¼																			
	State of Minnesota		NW¼ of SW¼																			
	Harley D. Cofflard		SW¼ of SW¼				40		No		276			276		92				92		
	"		SE¼ of SW¼				40		No		276			276		92				92		
	Geneva Bondy		NE¼ of SE¼ LOT 7				46.80		"		267			267		89				89		
	~~Stella Berg~~ State of Minnesota		NW¼ of SE¼				40		"		231			231		77				77		
	State of Minnesota		SW¼ of SE¼ LOT 8																			
			SE¼ of SE¼																			
							377.45				3210	841		4051	248	937				11185		

VALUATIONS BY SCHOOL DISTRICTS AS EQUALIZED BY DEPARTMENT OF TAXATION

	SOLD FOR TAXES	District No. ..... Rate ..... Mills	District No. 2 Rate 44.5 Mills	District No. ..... Rate ..... Mills	District No. 2 Rate 25.5 Mills	District No. ..... Rate ..... Mills	District No. ..... Rate ..... Mills	Tax including State Homestead ..... Mills	State Tax on Non-Homestead 3.36 Mills	SPECIAL TAXES	TOTAL TAXES		PAID	WHEN PAID Month Day Year	Number of Receipt	March Settlement 1949	June Settlement 1949	Penalty	November Settlement 1949	Penalty	Collections to First Monday in January 1950	Penalty	Delinquent on First Monday in January 1950	Penalty	Total Delinquent Tax and Penalty	REMARKS
		Dollars	Dollars	Dollars	Dollars	Dollars	Dollars	$ cts.	$ cts.	$ cts.	$ cts.					$ cts.	$ cts.	$ cts.	$ cts.	$ cts.	$ cts.	$ cts.	$ cts.	$ cts.	$ cts.	
1		11.86						16.72			16.72	1	2nd Half Paid	AUG 13 1949	11933				24.12							
2												2	1st Half Paid	MAY 31 1949												
3		11.162						31.52			31.52	3	2nd Half Paid	AUG 13 1949	10822		24.12									
4												4	1st Half Paid	MAY 31 1949												
5				63				13.20	24		13.44	5	PAID IN FULL	MAY 31 1949	7468		13.44									
6	SOLD FOR TAXES	80						15.56	30		15.86	6	PAID IN FULL	AUG 29 1949	12254				15.86	30						
7		254						49.40	98		50.38	7	2nd Half Paid	OCT 28 1949	13369		25.19		25.19							
8	SOLD FOR TAXES	90						12.50	34		12.84	8	PAID IN FULL	AUG 29 1949	12254				12.84	45						
9	SOLD FOR TAXES	100						19.46	38		19.84	9	PAID IN FULL	AUG 29 1949	12254				19.84	49						
10												10														
11												11														
12												12														
13		92						17.90	36		18.26	13	PAID IN FULL	MAY 31 1949	8368		18.26									
14		92						17.90	36		18.26	14	PAID IN FULL	MAY 31 1949	8368		18.26									
15												15														
16	SOLD FOR TAXES	89						17.32	34		17.66	16	PAID IN FULL	AUG 29 1949	12253				17.66	44						
17		77						14.98	30		15.28	17	Forf. Canc.													15.28 Out
18												18														
19												19														
20												20														
		2.98																								
		8.74		63	10.00			218.26	3.60		235.06						99.27		120.51							16.15
		1.12			63 = 1.65		NA	13.20																		

Assessment Roll and Tax List of Real Property in the Town of Powers, Cass County, Minnesota, for Taxes for the Year 1948.

	In Whose Name Assessed	To Whom Transferred	Description of Property: Subdivision	Sec. or Lot	Town or Block	Rng.	Number of Acres of Land: Acres	100ths	No. School District	Indicate Homestead Tax by Ho	Indicate Additional Tax by Ad	True and Full Valuations: Land Exclusive of Structures and Improvements	Buildings and Other Structures	Machinery Permanently Attached to Real Estate	Total True and Full Value	Assessed Valuations: Rural: Homestead Up to $4,000 20%	Rural: Over $4,000 and Non-Homestead 33⅓%	All Other: Homestead Up to $4,000 25%	All Other: Over $4,000 and Non-Homestead 40%	Machinery Permanently Attached to Real Estate 33⅓%	Total Assessed Value	Total Assessed Value as Equalized by the Board of Review	Final Equalized Value
							Acres					Dollars	Dollars	Dollars	Dollars	Dollars	Dollars	Dollars	Dollars	Dollars	Dollars	Dollars	Dollars
1	Henry C. & Genieve E. Montman		NE¼ of NE¼ Lot 1	27	139	30	120		No			30			30		10				10		
2	E R Foster		SW¼ of NW¼																				
3			SW¼ of NW¼																				
4	G. Frank & Libbie ~~Mae~~ Wilson		S. 16 rds of S. 30 rds of that part of lots lying W. of ½ sec. line; SE¼ of NE¼				3		"			24			24		8				8		
5	Grace R. & Charles C. Benson		N. 16 rds of the W. ½ of NW¼ of NW¼				4		No			20			20	4					4		
6	A. M. Barker		Lots 1 & 2 in Sec. 4 & S. 30 rds of that part lying W. of sec. line & this plat; NE¼ of NW¼				37		"			275			275	55					55		
7	Grace R. & Charles C. Benson		S. 4 rds of W½ of NW¼ of NW¼ (combines with line 10 in 1949)				12		"			80			80	16					16		
8	Wm. A. Burnson Real Estate		SW¼ of NW¼ less N. 16 rds of W. 40 rds				36		No			205			205	41					41		
9	Marcus Koch (Mrs. C. & Grace R. Benson)		SE¼ of NW¼ LOT 4				40		No			400	401		801		267				267		
	~~Lloyd Spangler~~		N½ of NW¼ less S. 48 rds of W. 40 rds				28		"			192	24		216		72				72		5288 5828
10	Mary N. & Jeanette Powers		NE¼ of SW¼				40		No			231			231		77				77		
11	Wm. A. Burnson Real Estate		NW¼ of SW¼ LOT 6				17 75		No			100	25		125	25					25		1528
12	Mary N. & Jeanette Powers		SW¼ of SW¼ " 7				15 05		No			180			180		60				60		
13	"		SE¼ of SW¼				40		"			231			231		77				77		1172
14																							1528
15	Frank Reynolds		NE¼ of SE¼ " 2				31 10		No			309			309		103				103		
16			NW¼ of SE¼																				
17	R. W. & Marcia		SW¼ of SE¼				40		"			231			231		77				77		
18	Harley D. Coffland		SE¼ of SE¼				40		"			231			231		77				77		
19																							
20							388 10					2739	450		3189	141	828				969		

	Sold for Taxes	Valuations by School Districts as Equalized by Department of Taxation: District No. ..... Rate ..... Mills	District No. ..... Rate ..... Mills	District No. ..... Rate ..... Mills	District No. ..... Rate ..... Mills	District No. ..... Rate ..... Mills	District No. ..... Rate ..... Mills	Tax including State Homestead ..... Mills	State Tax on Non-Homestead 38½ Mills	Special Taxes	Total Taxes	Paid	When Paid: Month Day Year	Number of Receipt	March Settlement 1949	June Settlement 1949	Penalty	November Settlement 1949	Penalty	Collections to First Monday in January 1949	Penalty	Delinquent on First Monday in January 1950	Penalty	Total Delinquent Tax and Penalty	Remarks
		Dollars	Dollars	Dollars	Dollars	Dollars	Dollars	$ cts.	$ cts.	$ cts.	$ cts.				$ cts.	$ cts.	$ cts.	$ cts.	$ cts.	$ cts.	$ cts.	$ cts.	$ cts.	$ cts.	
1	SOLD FOR TAXES		10					14	04		18	1	2nd Half Paid OCT 28 1949 / 1st Half Paid May 3 1949	13367 / 8204		9 7		9 7							
2												2													
3												3													
4			8					156	04		160	4	PAID IN FULL MAR 25 1949	4241		160									
5								84			84	5	PAID IN FULL MAY 3 1949	4954		84									
6	SOLD FOR TAXES		4 55					1070			1070	6	2nd Half Paid OCT 15 1949 / 1st Half Paid MAY 31 1949	8479 / 6776		535		535							
7			4 16					312			312	7	PAID IN FULL MAY 3 1949	4954		312									
8			4 41					798			798	8	PAID IN FULL MAY 31 1949	6818		798									
9	SOLD FOR TAXES		267					5194	104		5298	9												5288 5828	
10			72					1400	28		1428	10	PAID IN FULL MAY 31 1949	7780		1428									
11	SOLD FOR TAXES		77					1498	30		1528	11												1528	
12			4 25					486			486	12	PAID IN FULL MAY 31 1949	6818		486									
13	SOLD FOR TAXES		60					1168	24		1192	13												1172	
14	SOLD FOR TAXES		77					1498	30		1528	14												1528	
15												15													
16			103					2004	40		2044	16	PAID IN FULL MAY 31 1949	8205		2044									
17												17													
18			77					1498	30		1528	18	PAID IN FULL MAY 31 1949	7551		1528									
19			77					1498	30		1528	19	PAID IN FULL MAY 31 1949	8265		1528									
20												20													
			1737 / 828 / 765				4 969	a 18774 / ma 84	324		19182					9002		634						9546	

Woodland | Des Moines Beach | Horseshoe Beach | Lucky Bay | El Sueno

Assessment Roll and Tax List of Real Property in the Town of Gowen, Cass County, Minnesota, for Taxes for the Year 1948.

	In Whose Name Assessed	To Whom Transferred	Description of Property: Subdivision	Sec. or Lot	Town or Block	Rng.	Number of Acres of Land (Acres / 100ths)	No. School District	Indicate Homestead Yes or No	Indicate Ag. Land Yes or No	True and Full Valuations: Land Exclusive of Structures and Improvements	Buildings and Other Structures	Machinery Permanently Attached to Real Estate	Total True and Full Value	Assessed Valuations: Rural: Homestead Up to $4,000 20%	Rural: Over $4,000 and Non-Homestead 33⅓%	All Other: Homestead Up to $4,000 25%	All Other: Over $4,000 and Non-Homestead 40%	Machinery Permanently Attached to Real Estate 33⅓%	Total Assessed Value	Total Assessed Value as Equalized by the Board of Review	Final Equalized Value	Remarks
											Dollars	Dollars	Dollars	Dollars	Dollars	Dollars	Dollars	Dollars	Dollars	Dollars	Dollars	Dollars	
1	Grace R. + Charles C. Bronson		NE¼ of NE¼	28	139	30	40	Unclass			275	280		555	111					111			
2	Edwin + Helen Falb		NW¼ of NE¼ LOT 2				57		No		570	402 Inp Bl. 276 Ag.		972 846		324		288		324			
3	Margaret A. Luebben et al heirs of J. A. Luebben		SW¼ of SE¼ LOT 1 less 2 AC. to Lot 2 + less 2 AC. to Lot 3				12.56		No		99			99		33				33			
4	Grace R. + Charles C. Bronson		E 28 rds. of LOT 1 and 34 rds. of W. 14 rds. of E. 28 rds.				14		No		100			100	20					20			
5	Isaac M. Walker, Jr.		NE¼ of NW¼				40		No		378	435		795	159					159			
6	"		NW¼ of NW¼				40		"		320			320	64					64			
7	Margaret + Wiley C. Blaon		SW¼ of NW¼				40		No		318			318		106				106			
8	State of Minnesota		SE¼ of NW¼ LOT 3																				
9	Kenneth Luebben		Commencing at a pt. 65 rds. E. of SW cor. lot 1, thence W. 98 rds., thence N. 20 rds., thence along E. line of lot 1, thence N. to Edgewood				67		No		18			18		6				6	Na		
10			NE¼ of SW¼																				
11	Margaret + Wiley C. Blaon		NW¼ of SW¼ LOT 4				35.75		No		390	240		630		210				210			
12	Harold + Sadie Smith		SW¼ of SW¼ " 5				45.90		Yes No		440	500 126 cabins		1066	188	42				230	Na		
13			SE¼ of SW¼																				
14	Margaret I. Luebben		Commencing at N.E. cor. of LOT 1, 165 rds. W. 98 rds. to pt. of beg., thence W. 98 rds., thence S. 20 rds., thence E. 98 rds., thence N. 20 rds. to pt. of beg.				67		No		18			18		6				6	Na		
15	State of Minnesota		NW¼ of NW¼ W. ½ of E. 32 rds. of LOT 1 less N. 40 rds.																				
16	Grace R. + Charles C. Bronson		NW¼ of SW¼ N. 40 rds. of W. 14 rds. of E. 32 rds. of LOT 1				1		No		5			5	1					1			
17	J. A. Dupes		SW¼ of SW¼ 1.24 rds. of W. 14 rds. of E. 28 rds. of LOT 1				1.95		No		15			15		5				5	Na		
18	Katherine + Cecil R. Blackford		SE¼ of SW¼ LOT 6				4.45		No		135			135	27					27	Na		
19																							
20							354.84				3072	1973		5046	570	732				1302			

Cont on next page.

	Sold for Taxes	Validations by School Districts as Equalized by Department of Taxation: District No. ..... Rate ..... Mills	District No. ..... Rate ..... Mills	District No. ..... Rate ..... Mills	District No. ..... Rate ..... Mills	District No. ..... Rate ..... Mills	District No. ..... Rate ..... Mills	Tax including State Homestead	State Tax on Non-Homestead 3.84 Mills	Special Taxes	Total Taxes		Paid	When Paid: Month	Day	Year	Number of Receipt	March Settlement 1949	June Settlement 1949	Penalty	November Settlement 1949	Penalty	Collections to First Monday in January 1950	Penalty	Delinquent on First Monday in January 1950	Total Delinquent Tax and Penalty	Remarks
		Dollars	Dollars	Dollars	Dollars	Dollars	Dollars	$ cts.	$ cts.	$ cts.	$ cts.							$ cts.	$ cts.	$ cts.	$ cts.	$ cts.	$ cts.	$ cts.	$ cts.	$ cts.	
1		" 111						2160			2160	1	THIRD INSTALLMENT	May	3	'49	4954		2160 ✓								
2		324						6302	✓ 126 ✓		6428	2	2nd Half Paid / 1st Half Paid	OCT / MAY	3 / 3	1949 / 1949	13650 / 7764		3214 ✓		3214 ✓						
3												3															
4		33						642	12 ✓		654	4	PAID IN FULL	MAY	3	1949	9787		654 ✓								
5		" 390						390			390	5	PAID IN FULL	May	3	'49	4964		390 ✓								
6		" 159						3092			3092	6	PAID IN FULL	MAY	3	1949	9791		3092 ✓								
7		" 64						1244			1244	7	PAID IN FULL	MAY	3	1949	9796		1244 ✓								
8		106						2062	✓ 40 ✓		2102	8	2nd Half Paid / 1st Half Paid	OCT / MAY	3 / 3	1949 / 1949	13696 / 8172		1051 ✓		1051 ✓						
9												9															
10	Cont			6				126	02 ✓		128	10	PAID IN FULL	MAY	3	1949	9786		128 ✓								
11												11															
12		210						4084	✓ 82 ✓		4166	12	2nd Half Paid / 1st Half Paid	OCT / MAY	3 / 3	1949 / 1949	13796 / 8192		2083 ✓		2083 ✓						
13	SOLD FOR TAXES				" 188 / " 42			4818	16 ✓		4834	13	PAID IN FULL	MAR	23	1949	3214		4834 ✓								
14												14															
15	Cont			6				126	02 ✓		128	15	PAID IN FULL	MAY	3	1949	9786		128 ✓								
16												16															
17		" 1						20			20	17	PAID IN FULL	May	3	'49	4954		20 ✓								
18				5				104	02 ✓		106	18	PAID IN FULL	May	3	'49	4957		106 ✓								
19				" 37				566			566	19	PAID IN FULL	MAY	3	1949	9534		566 ✓								
20												20															
		" 555		215																							
		" 6.83		57			a	19996	282		26018								19670		6348						
		1028		274	1342		Na	5740																			

Form 50-D (Revised 1948)

Assessment Roll and Tax List of Real Property in the Town of Powers, Cass County, Minnesota, for Taxes for the Year 1948.

In Whose Name Assessed	To Whom Transferred	Description of Property: Subdivision	Sec. or Lot	Town or Block	Rng.	Number of Acres of Land: Acres	100ths	No. School District	Indicate Homestead Tax or No	Indicate Agricultural Tax or No	True and Full Valuations: Land Exclusive of Structures and Improvements (Dollars)	Buildings and Other Structures (Dollars)	Machinery Permanently Attached to Real Estate (Dollars)	Total True and Full Value (Dollars)	Assessed Valuations: Rural: Homestead Up to $4,000 20% (Dollars)	Rural: Over $4,000 and Non-Homestead 33⅓% (Dollars)	All Other: Homestead Up to $4,000 25% (Dollars)	All Other: Over $4,000 Non-Homestead 40% (Dollars)	Machinery Permanently Attached to Real Estate 33⅓% (Dollars)	Total Assessed Value (Dollars)	Total Assessed Value as Equalized by the Board of Review (Dollars)	Final Equalized Value (Dollars)
		1 NE ¼ of NE ¼	28	139	30			Un.														
		2 NW ¼ of NE ¼																				
		3 SW ¼ of NE ¼																				
Henry Edward Pabst		4 SE ¼ of NE ¼ Beginning at a pt. 32 rds. W. + 60 rds. S. of N.E. cor. of Sec. thence W. 50' thence S. to water edge, thence along water to 32 rds. S. line, thence N. to place of beginning.						Re			30	150		180		60					60 M	
		5 NE ¼ of NW ¼				1																
		6 NW ¼ of NW ¼																				
		7 SW ¼ of NW ¼																				
		8 SE ¼ of NW ¼																				
Waldo E. Luckhardt		9 Comm. at N.E. cor., g.l.o.t. S. 65 rds. W. 78 rods p.o.b. thence W. 30' to Rec. Lake, thence along lake to a pt. 30' W. of S. line, parallel, thence N. to beg.				67		No			18			18		6					6 M	
		10 NE ¼ of SW ¼																				
		11 NW ¼ of SW ¼																				
		12 SW ¼ of SW ¼																				
		13 SE ¼ of SW ¼																				
		14																				
		15																				
		16 NE ¼ of SE ¼																				
		17 NW ¼ of SE ¼																				
		18 SW ¼ of SE ¼																				
		19 SE ¼ of SE ¼																				
		20																				
						167					48	150		198		66					66	

Cass County, Minnesota, for Taxes for the Year 1948.

Sold for Taxes	Valuations by School Districts as Equalized by Department of Taxation: District No. ..... Rate ..... Mills	District No. ..... Rate ..... Mills	District No. ..... Rate ..... Mills	District No. ..... Rate ..... Mills	District No. ..... Rate ..... Mills	District No. ..... Rate ..... Mills	Tax including State Homestead ..... Mills	State Tax on Non-Homestead 2.4 Mills	Special Taxes	Total Taxes		Paid	When Paid: Month Day Year	Number of Receipt	March Settlement 1949	June Settlement 1949	Penalty	November Settlement 1949	Penalty	Collections to First Monday in January 1950	Penalty	Delinquent on First Monday in January 1950	Total Delinquent Tax and Penalty	Remarks
	Dollars	Dollars	Dollars	Dollars	Dollars	Dollars	$ cts.	$ cts.	$ cts.	$ cts.					$ cts.	$ cts.	$ cts.	$ cts.	$ cts.	$ cts.	$ cts.	$ cts.	$ cts.	
1											1													
2											2													
3											3													
4 SOLD FOR TAXES				60			1258	24		1282	4											12 82		
5											5													
6											6													
7											7													
8											8													
9											9													
10 C.O.J.				6			126	02 ✓		128	10	TORRENS IN FULL MAY 3 1 1949		9786		128 ✓								
11											11													
12											12													
13											13													
14											14													
15											15													
16											16													
17											17													
18											18													
19											19													
20											20													
				6			1384	26		1410						128						12 82		

Form 50 D. Minn. Tax Commission, Form 1.

Assessment Roll and Tax List of Real Property in the Town of Bowers, Cass County, Minnesota, for Taxes for the Year 1948.

	In whose name assessed	To whom transferred	Description of property: Subdivision	Sec. or Lot	Town or Block	Rng.	Number of Acres of Land (Acres / 100ths)	No. School District	Indicate Homestead Tax or No	Indicate Agricultural Tax or No	True and Full Valuations: Land Exclusive of Structures and Improvements	Buildings and Other Structures	Machinery Permanently Attached to Real Estate	Total True and Full Value	Assessed Valuations: Rural: Homestead Up to $4,000 20%	Rural: Over $4,000 and Non-Homestead 33⅓%	All Other: Homestead Up to $4,000 25%	All Other: Over $4,000 and Non-Homestead 40%	Machinery Permanently Attached to Real Estate 33⅓%	Total Assessed Value	Total Assessed Value as Equalized by the Board of Review	Final Equalized Value
							Dollars					Dollars	Dollars			Dollars	Dollars	Dollars	Dollars	Dollars	Dollars	Dollars
1	Lee W. + Evelyn D. Hildebrand		NE¼ of NE¼	29	134	30	40	Und	Yes		270	455 Imp. Bd.		825	165					~~165~~	165	
	~~A. H. + Minnie Johnson~~											~~355~~ Chg.		~~725~~	~~145~~							
2	" "		NW¼ of NE¼				40		Yes		365			365	73					73		
3	" "		SW¼ of NE¼				40		"		370			370	74					74		
4	Lee W. + Evelyn D. Hildebrand		SE¼ of NE¼				40		"		230			230	46					46		
	~~A. H. + Minnie Johnson~~																					
5			NE¼ of NW¼				40		Yes		370			370	74					74		
6	" "		NW¼ of NW¼				40		"		365			365	73					73		
7	" "		SW¼ of NW¼				40		"		365			365	73					73		
8	" "		SE¼ of NW¼				40		"		445	285 Imp. Bd.		730	146					146		
												~~185~~ Chg.		~~630~~	~~126~~					~~126~~		
9																						
10																						
11			NE¼ of SW¼ (West of Roadway)																			
12	Aaron Goffke		NW¼ of SW¼				40		No		414	621 Imp. Bd.		1035		345						
												~~420~~ Chg.		~~834~~		~~278~~				~~278~~	345	
13			SW¼ of SW¼ (West of Roadway)																			
14			SE¼ of SW¼																			
15	~~A. O. + Helen C. Roby~~		6 ac. of Sly Lt.				.60		No		50	600		650	130					130		
16	Paul W. + Lucile I. Miller		NE¼ of SE¼				40		No		365	Imp. Bd.		365	73					73		
17	" "		NW¼ of SE¼ less S42 rd. W 342.5				40		No		570	455 Imp. Bd. 375 Chg.	715	1740	348	80				428	348	1740
18			SW¼ of SE¼ less 17 ac. Hwy. + less 6 ac.				38.23		No		410	450		860	172					172	172	
19	K. A. E. Lehto										455	655		1110	222					222		
20	John + Adela Scherman		Part of SE¼ of SE¼				19		No		185	110		295	59					59		
21	Walter E. + Anna A. Marlow		S½ of S½ of S½ less 19 ac.				21		"		220	375		605	121					121		
							518.83				5039	4216		9255	1376	455					2031	

	Sold for taxes	Valuations by school districts as equalized by department of taxation: District No. Rate ... Mills	District No. Rate ... Mills	District No. Rate ... Mills	District No. Rate ... Mills	District No. Rate ... Mills	District No. Rate ... Mills	Tax including State Homestead	State Tax on Non-Homestead	Special taxes	Total taxes	Paid	When paid (Month Day Year)	Number of Receipt	March Settlement 1949	June Settlement 1949	Penalty	November Settlement 1949	Penalty	Collections to First Monday in January 1950	Penalty	Delinquent on First Monday in January 1950	Penalty	Total Delinquent Tax and Penalty	Remarks
		Dollars	Dollars	Dollars	Dollars	Dollars	Dollars	$ cts.	$ cts.	$ cts.	$ cts.				$ cts.	$ cts.	$ cts.	$ cts.	$ cts.	$ cts.	$ cts.	$ cts.	$ cts.	$ cts.	
1		H 165						32.10			32.10	PAID IN FULL	OCT 31 1949	14627				32.10	2.57						
2		H 73						14.20			14.20	PAID IN FULL	AUG 2 1949	10200				14.20	.21						
3		H 74						14.40			14.40	PAID IN FULL	AUG 2 1949	10200				14.40	.22						
4		H 46						8.94			8.94	PAID IN FULL	OCT 31 1949	14627				8.94	.71						
5																									
6		H 74						14.40			14.40	PAID IN FULL	AUG 2 1949					14.40	.22						
7		H 73						14.20			14.20	PAID IN FULL	AUG 2 1949	10200				14.20	.21						
8		H 73						14.20			14.20	PAID IN FULL	AUG 2 1949					14.20	.21						
9		H 146						28.40			28.40	PAID IN FULL	AUG 2 1949					28.40	.43						
10																									
11																									
12		H 345						67.10	1.34		68.44	PAID IN FULL	MAY 3 1949	4956		68.44									
13																									
14																									
15		H 130						23.28			23.28														
16		H 73						14.20			14.20	PAID IN FULL	AUG 1 1949	9242				14.20	.36					28.38	37.81
17		H 222 (Billeskow)						36.66	30	Billeskow	36.96	Delinquent													
		H 172 (Miller)						36.04			36.04	PAID IN FULL	AUG 1 1949	9242				36.04	.90					36.94	48.06 Barbara State Bank
18		H 222						43.18			43.18	2nd Half Paid	OCT 31 1949	14627											
												1st Half Paid	MAY 3 1949	4956		21.59		21.59							
19		H 59						11.48			11.48	Balance Paid	OCT 20 1949	14875		6.60		5.88							
												Paid Prior	MAY 3 1949	4956				5.60							
20		H 61						23.54			23.54	2nd Half Paid	OCT 31 1949	14627				11.77							
		H 139	347									1st Half Paid	MAY 3 1949	4956		11.77									
		H 345	150																						
		1674	847 = 2021					325.62	1.64		327.26					107.80		224.92					62.24		
								MA 7.27	1.64																

Assessment Roll and Tax List of Real Property in the Town of Powers, Cass County, Minnesota, for Taxes for the Year 1948.

Form 50 D. Minn. Tax Commission, Form No. 1

	In whose name assessed	To whom transferred	Description of property: Subdivision	Sec. or Lot	Town or Block	Rng.	Number of Acres of Land: Acres	100ths	No. School District	Indicate Homestead Tax or No	Indicate Agricultural Tax or No	True and Full Valuations: Land Exclusive of Structures and Improvements (Dollars)	Buildings and Other Structures (Dollars)	Machinery Permanently Attached to Real Estate (Dollars)	Total True and Full Value (Dollars)	Assessed Valuations: Rural: Homestead Up to $4,000 20% (Dollars)	Rural: Over $4,000 and Non-Homestead 33⅓% (Dollars)	All Other: Homestead Up to $4,000 25% (Dollars)	All Other: Over $4,000 Non-Homestead 40% (Dollars)	Machinery Permanently Attached to Real Estate 33⅓% (Dollars)	Total Assessed Value (Dollars)	Total Assessed Value as Equalized by the Board of Review (Dollars)	Final Equalized Value (Dollars)
1	C. L. Curry		NE¼ of NE¼ ex. ½ g. Ry	30	138	30	32		Unl	Yes		300	500 Imp'd. ~~425~~ Clg.		800	160 ~~145~~					160	160	
2	Lulla Knopf		NW¼ of NE¼				38		"			455	135		590	118					118		
3	Loren Barchus		SW¼ of NE¼				39.05		"			370			370	78					78		
4			SE¼ of NE¼																				
5	Lulla Knopf		4 acs. in Lot 2				4			No		120	201		321		107				107	NA	
6			NE¼ of NW¼																				
7			NW¼ of NW¼																				
8			SW¼ of NW¼																				
9			SE¼ of NW¼																				
10	Wm. Knopf		8 acs. in NE¼ of NE¼				8			Yes		70	50		120	24					24		
11			NE¼ of SW¼																				
12			NW¼ of SW¼																				
13			SW¼ of SW¼																				
14			SE¼ of SW¼																				
15																							
16	Loren Barchus		NE¼ of SE¼ Lots 3 less acs. ex. ½ g. Ry				33.07		"			300			300	60					60		
17			NW¼ of SE¼ ex. less park & g. Ry																				
18			SW¼ of SE¼																				
19			SE¼ of SE¼																				
20																							
							154.12					1635	886		2521	440	107				547		

	Sold for Taxes	Valuations by School Districts as Equalized by Department of Taxation: District No. ..... Rate ..... Mills	District No. 2nd Rate 14.1 Mills	District No. ..... Rate ..... Mills	District No. 2nd Rate 29.5 Mills	District No. ..... Rate ..... Mills	District No. ..... Rate ..... Mills	Tax including State Homestead ..... Mills	State Tax on Non-Homestead 3.6 ..... Mills	Special Taxes	Total Taxes		Paid	When Paid (Month Day Year)	Number of Receipt	March Settlement 1949	June Settlement 1949	Penalty	November Settlement 1949	Penalty	Collections to First Monday in January 1950	Penalty	Delinquent on First Monday in January 1950	Total Delinquent Tax and Penalty	Remarks
		Dollars	Dollars	Dollars	Dollars	Dollars	Dollars	$ cts.	$ cts.	$ cts.	$ cts.					$ cts.	$ cts.	$ cts.	$ cts.	$ cts.	$ cts.	$ cts.	$ cts.	
1			4.40					3.12			3.12	1	1st Half Paid 2nd Half Paid	MAY 3 1 1949 OCT 3 1 1949	6763 14460		1.56		1.56					
2			4.18					22.96			22.96	2	2nd Half Paid 1st Half Paid	OCT 3 1 1949 MAY 3 1 1949	12854 8170		11.48		11.48					
3			4.78					15.18			15.18	3	1st Half Paid 2nd Half Paid	MAY 3 1 1949 OCT 3 1 1949	6763 14460		7.59		7.59					
4												4												
5					1.07			22.42	4.42		22.84	5	2nd Half Paid 1st Half Paid	OCT 3 1 1949 MAY 3 1 1949	12854 8171		11.42		11.42					
6												6												
7												7												
8												8												
9												9												
10			4.24					4.66			4.66	10	PAID IN FULL	MAY 3 1 1949	8740		4.66							
11												11												
12												12												
13												13												
14												14												
15												15												
16			4.60					11.68			11.68	16	1st Half Paid 2nd Half Paid	MAY 3 1 1949 OCT 3 1 1949	6763 14460		5.84		5.84					
17												17												
18												18												
19												19												
20												20												
		4.40					a 26.60				106.44						56.55		51.89					
		4.40			1.07	5.47	NA 22.42																	

Form 50 D—Minnesota Tax Commission

Assessment Roll and Tax List of Real Property in the Town of Powers, Cass County, Minnesota, for Taxes for the Year 1948.

	IN WHOSE NAME ASSESSED	TO WHOM TRANSFERRED	DESCRIPTION OF PROPERTY: SUBDIVISION	Sec. or Lot	Town or Block	Rng.	Number of Acres of Land: Acres	Number of Acres of Land: 100ths	Sch. School District	Indicate Homestead Tax or No	Indicate Agricultural Tax or No	TRUE AND FULL VALUATIONS: LAND Exclusive of Structures and Improvements (Dollars)	BUILDINGS and Other Structures (Dollars)	MACHINERY Permanently Attached to Real Estate (Dollars)	TOTAL True and Full Value (Dollars)	ASSESSED VALUATIONS: RURAL: Homestead Up to $4,000 20% (Dollars)	RURAL: Over $4,000 and Non-Homestead 33⅓% (Dollars)	ALL OTHER: Homestead Up to $4,000 25% (Dollars)	ALL OTHER: Over $4,000 Non-Homestead 40% (Dollars)	ALL OTHER: Machinery Permanently Attached to Real Estate 33⅓% (Dollars)	TOTAL ASSESSED VALUE (Dollars)	Total Assessed Value as Equalized by the Board of Review (Dollars)	FINAL EQUALIZED VALUE (Dollars)
1			NE ¼ of NE ¼	21	139	30				Unl.													
2			NW ¼ of NE ¼																				
3			SW ¼ of NE ¼																				
4			SE ¼ of NE ¼																				
5																							
6			NE ¼ of NW ¼																				
7			NW ¼ of NW ¼																				
8			SW ¼ of NW ¼																				
9			SE ¼ of NW ¼																				
10	Palma G. + Royal C. Ambuhl		E½ of Lot 5				162			No		48			48		16				16 M		
11			NE ¼ of SW ¼																				
12			NW ¼ of SW ¼																				
13	Clark U. + Irene M. Johnston		W½ of Lot 5 — SW ¼ of SW ¼				162			"		48			48		16				16 M		
14			SE ¼ of SW ¼																				
15																							
16	James G. + Elaine A. Cada		NE ¼ of SE ¼ — Lot 3				46.25			No		415			415	83					83		
17			NW ¼ of SE ¼																				
18	" "		SW ¼ of SE ¼ — Lot 4				52.50			"		470			470	94					94		
19			SE ¼ of SE ¼																				
20																							
							101.99					981			981	177	32				209		

	SOLD FOR TAXES	VALUATIONS BY SCHOOL DISTRICTS AS EQUALIZED BY DEPARTMENT OF TAXATION: District No. ..... Rate ..... Mills (Dollars)	District No. ..... Rate ..... Mills (Dollars)	District No. ..... Rate ..... Mills (Dollars)	District No. ..... Rate ..... Mills (Dollars)	District No. ..... Rate ..... Mills (Dollars)	District No. ..... Rate ..... Mills (Dollars)	Tax including State Homestead ..... Mills ($ cts.)	State Tax on Non-Homestead 2.8 Mills ($ cts.)	SPECIAL TAXES ($ cts.)	TOTAL TAXES ($ cts.)	PAID	WHEN PAID: Month Day Year	Number of Receipt	March Settlement 1949 ($ cts.)	June Settlement 1949 ($ cts.)	Penalty ($ cts.)	November Settlement 1949 ($ cts.)	Penalty ($ cts.)	Collections to First Monday in January 1950 ($ cts.)	Penalty ($ cts.)	Delinquent on First Monday in January 1950 ($ cts.)	Total Delinquent Tax and Penalty ($ cts.)	REMARKS
1																								
2																								
3																								
4																								
5																								
6																								
7																								
8																								
9																								
10					16			336	06		342	PAID IN FULL	MAY 31 1949	11251		342								
11																								
12					16			336	06		342	PAID IN FULL	JUL 2 1949	9047				342	5				
13																								
14																								
15																								
16		83						164			164	2nd Half Paid 1st Half Paid	OCT 31 1949 MAY 31 1949	13974 8212		82		80						
17																								
18		94						188			188	2nd Half Paid 1st Half Paid	OCT 31 1949 MAY 31 1949	13974 8212		94		94						Pk. Under protest
19																								
20																								
		177	22			D-	34	12		412					206			206						
		177	22	299		Na	6.72																	

Clark
Woodland
Dos Rodeos Beach
Horseshoe Beach
Lurry Bay
El Sueño

Assessment Roll and Tax List of Real Property in the Town of Powers, Cass County, Minnesota, for Taxes for the Year 1948.

	IN WHOSE NAME ASSESSED	TO WHOM TRANSFERRED	DESCRIPTION OF PROPERTY: SUBDIVISION	Sec. or Lot	Town or Block	Reg.	Number of Acres of Land (Acres / 100ths)	No. School District	Indian Homestead Tax	Indian Agricultural Tax	TRUE AND FULL VALUATIONS: LAND Exclusive of Improvements (Dollars)	BUILDINGS and Other Structures (Dollars)	MACHINERY Permanently Attached to Real Estate (Dollars)	TOTAL True and Full Value (Dollars)	ASSESSED VALUATIONS: RURAL: Homestead Up to $4,000 20% (Dollars)	RURAL: Over $4,000 and Non-Homestead 33⅓% (Dollars)	ALL OTHER: Homestead Up to $4,000 25% (Dollars)	ALL OTHER: Over $4,000 and Non-Homestead 40% (Dollars)	MACHINERY Permanently Attached to Real Estate 33⅓% (Dollars)	TOTAL ASSESSED VALUE (Dollars)	Total Assessed Value as Equalized by the Board of Review (Dollars)	FINAL EQUALIZED VALUE (Dollars)
1	Elmer + Ada Doty	Elmer Carolyn Look	NE¼ of NE¼	32	139	30	40	Uni	No		360			360		120				120		
2	Lawrence J. Meller		NW¼ of NE¼ less W 215' of N 297'				40		"		459			459		153				153		
3	Elmer + Caroline Look		SW¼ of NE¼				40		"		460	650		1110		370				370		
4	" " " "		SE¼ of NE¼ LOT 1				30.80		No		309			309		103				103		
5	Elmer + Ada Doty																					
6	Martha Woods + Grace Bronson		W 25 acs of NE¼ of NW¼				25		No		345	280		625	125					125		
7			NW¼ of NW¼																			
8	Leslie + Gladys Sawyer		SW¼ of NW¼				40		No		415			415	83					83		
9			SE¼ of NW¼				40		"		415			415	83					83		
10	Village of Backus (Cemetery)		Begin at NE cor. of NE¼ run W 1.331' to 1.4088' NW 55' (or 1.331) to N line, E 1.331' to NE cor. of beginning (3 acs)									Cemetery										
11	" "		NE¼ of SW¼																			
12	James J. + Elise A. Cada		NW¼ of SW¼				40		No		320			320	64					64		
13	"		SW¼ of SW¼				40		"		320			320	64					64		
14	Norman H. + Margaret L. Finney		SE¼ of SW¼				40		"		360	425		785	157					157		
15																						
16	Anthony H. + Mae J. Meller		NE¼ of SE¼ } LOT 2				50.80		No		400	152		552		184				184		
17			NW¼ of SE¼ }																			
18	Kustaa A. E. + Rhoda C. Lahti		SW¼ of SE¼				40		No		324			324		108				108		
19	"		SE¼ of SE¼ LOT 3				22.80		"		132			132		44				44		
20																						
							493.40				4619	1507		6126	576	1082				1658		

cont on next page.

	SOLD FOR TAXES	VALUATIONS BY SCHOOL DISTRICTS AS EQUALIZED BY DEPARTMENT OF TAXATION: District No. 2 Rate 115 Mills	District No.	District No.	District No. 2	District No.	District No.	Tax including State Homestead ... Mills	State Tax on Non-Homestead 2.8%	SPECIAL TAXES	TOTAL TAXES	PAID	WHEN PAID (Month Day Year)	Number of Receipt	March Settlement 1949	June Settlement 1949	Penalty	November Settlement 1949	Penalty	Collections to First Monday in January 1950	Penalty	Delinquent on First Monday in January 1950	Total Delinquent Tax and Penalty	REMARKS
		Dollars	Dollars	Dollars	Dollars	Dollars	Dollars	$ cts.	$ cts.	$ cts.	$ cts.				$ cts.	$ cts.	$ cts.	$ cts.	$ cts.	$ cts.	$ cts.	$ cts.	$ cts.	
1			120					2934	46		2380	PAID IN FULL	AUG 2 1949					2380						
2			153					2976	60		3036	PAID IN FULL	AUG 2 1949	10200				3036	222					
3			370					7196	142		7338	PAID IN FULL	AUG 2 1949					7338						
4			103					2004	40		2044	PAID IN FULL	AUG 2 1949					2044						
5																								
6			" 125					2432			2432	PAID IN FULL	MAY 31 1949	7564		2432								
7																								
8			" 83					1614			1614	2nd Half Paid / 1st Half Paid	NOV 9 - 1949 / MAY 28 1949	11073		1614				1617				Abate. #4318 Cancelled
9	~~SOLD FOR TAXES~~		" 83					1614			1614	2nd Half Paid / 1st Half Paid	NOV 9 - 1949 / MAY 28 1949	10661										
10																								
11																								
12			" 64					1244			1244	2nd Half Paid / 1st Half Paid	OCT 31 1949 / MAY 31 1949	13974 / 8212		622		622						
13			" 64					1244			1244	2nd Half Paid / 1st Half Paid	OCT 31 1949 / MAY 31 1949	13974 / 8212		622		622						pd. in wrong postal
14			" 157					3054			3054												3054	3359	
15																								
16			110 / 184	Abate	#3477			3148 / 3648	72		3650	1st Half Paid / 2nd Half Paid	APR 4 1949 / MAY 31 1949	4462 / 9325		1823 / 315								
17																								
18			108					2100	42		2142	2nd Half Paid / 1st Half Paid	OCT 31 1949 / MAY 26 1949	13574 / 8630		1507		1507						15.10 Abated
19			44					856	16		872	2nd Half Paid / 1st Half Paid	OCT 31 1949 / MAY 26 1949											
20																								
			576 / 1082 / 1658				A	32246	418		32664					8937		17544		1614		3054		

Cass | Woodland | Joe Moses Beach | Horseshoe Beach | Lucy Bay | El Sueno

Assessment Roll and Tax List of Real Property in the Town of Powers, Cass County, Minnesota, for Taxes for the Year 1948.

	In Whose Name Assessed	To Whom Transferred	Description of Property: Subdivision	Sec. or Lot	Town or Block	Reg.	Number of Acres of Land (Acres)	(100ths)	No. School District	Indicate Homestead Tax Re	Indicate Agricultural Tax Re	True and Full Valuations: Land Exclusive of Structures and Improvements (Dollars)	Buildings and Other Structures (Dollars)	Machinery Permanently Attached to Real Estate (Dollars)	Total True and Full Value (Dollars)	Assessed Valuations: Rural: Homestead Up to $1,000 20% (Dollars)	Rural: Over $1,000 and Non-Homestead 33⅓% (Dollars)	All Other: Homestead Up to $1,000 25% (Dollars)	All Other: Over $1,000 and Non-Homestead 40% (Dollars)	Machinery Permanently Attached to Real Estate 33⅓% (Dollars)	Total Assessed Value	Total Assessed Value as Equalized by the Board of Review (Dollars)	Final Equalized Value (Dollars)
1	C. M. Taylor		NE¼ of NE¼	32	139.30																		
2			W 215' of N 297' of NW¼ of NE¼				150			No		50	16		66		22				22		
3			SW¼ of NE¼																				
4			SE¼ of NE¼																				
			all land lying E & parallel West bound of Road division left of duly op. 83 (Bonding Hiway) of section 32 & line of																				
5	Nettie + Henry Van Eps		NE¼ of NW¼																				
6	State of Minnesota		E 150' of W 250' of N 335' of NW¼ of NW¼				7			No		105			105		35				35		
			(Gravel Pit)																				
7	Ole + Nelle Foss		E 300' of W 550' of N 335' of SW¼ of NW¼				2			Yes		75	100		175	35					35		
8	Margaret E. + Elmer W. Bloom		NW¼ of NW¼ less E 130' of W 330' of N 158'				1			Yes		48			48		16				16		
9	John W. + Marie W. Spillane		E 150' of W 460' of N 335' of NW¼ of NW¼				1			No		56	25		81		27				27 M		
10	Martha Woods or Grace Bronson		E 10 acres of SW¼ of NW¼				10			Yes		85			85	17					17		
11	Florence C. Hamilton		E 30' of W 460' of N 158' of NW¼ of NW¼				1			"		30	100		130	26					26		
12	Wesley + Edith E. Enger	Van Eps	E 30' of W 490' of N 158' of NW¼ of NW¼				1			"		30	135		165	33					33		
13	Moses + Lila Goffe	(A)	E 100' of N 158' of W 490' of NW¼ of NW¼				1			"													
	" "	(B)	E 50' of W 350' of N 335' of NW¼ of NW¼				2			street													
			E 70' of W 550' of N 335' of NW¼ of NW¼				35			street													
14	Maude H. + Betty J. Hamilton	(C)	NW¼ of NW¼				70			No		30			30		10				10		
15	Duane D. + Edith E. Enger	(D)	NW¼ of NW¼ less E 330' of N 335' of W 460' less S 660' of N 335' of W 490'				23			Yes		120			120	24					24		
16	Jarod M. + Dolly Cook		SW¼ of SW¼							"		55	50		105	21					21		
17	Clarence D. + Jennie D. Kings		E 300' of N 335' of W 550' of NW¼ of NW¼																				
18			SW¼ of SW¼ (95 x 135) Part of NW of NW				25																
19	Enock D. + Marie A. Larson		E 130' of W 550' of N 158' of NW¼ of NW¼				50			No		36			36		12				12		
20							4750					720	426		1146	156	122				278		

	Sold for Taxes	Valuations by School Districts as Equalized by Department of Taxation: District No. Rate Mills	Dollars	Dollars	Dollars	Dollars	Dollars	Dollars	Tax including State Homestead Mills	State Tax on Non-Homestead 2.86 Mills	Special Taxes	Total Taxes		Paid	When Paid (Month Day Year)	Number of Receipt	March Settlement 1949	June Settlement 1949	Penalty	November Settlement 1949	Penalty	Collections to First Monday in January 1950	Penalty	Delinquent on First Monday in January 1950	Total Delinquent Tax and Penalty	Remarks
1													1													
2			22						428	08		436	2											436	9	480
3													3													
4													4													
5													5													
6			35						680	14		694	6											694	9	763
7													7													Put back on Assessor's Rolls Tax Exempt
8			35	Acres 1 to Line 17					680		Acres 1 to Line 17	680	8	2nd Half Paid 1st Half Paid	OCT 31 1949 MAY 31 1949	13319 7994		340		340						
9			16						312	06		318	9	PAID IN FULL	FEB 28 1949	2652	318									
10					27				566	10		576	10	2nd Half Paid 1st Half Paid	OCT 31 1949 MAY 31 1949	13643 7561		288		288						
11			17						330			330	11	PAID IN FULL	MAY 31 1949	7561		330								
12			26						506			506	12	PAID IN FULL	MAY 31 1949	7817		506								
13			33						642			642	13	PAID IN FULL	MAY 19 1949	5548		642								
14													14													
15													15													
16			10						194	04		198	16											198	9	218
17			24						466			466	17	PAID IN FULL	MAY 19 1949	5548		466								
18			21						408			408	18	PAID IN FULL	NOV 27 1949	13148				408	21					
19			Acres 1 to Line 17										19													Back tax on Tax in Lieu of Judgment
20			12						234	04		238	20	PAID IN FULL	DEC 30 1949	4021				238	00					
		156 122 278	22	27,278		a	4980	46				5492						318	2572		1274				13	38
		251				Na	566			47																

NW¼ of NW¼ 32-139-80



Form 50-D (Revised 1947)

Assessment Roll and Tax List of Real Property in the Town of Power, Cass County, Minnesota, for Taxes for the Year 1948.

	IN WHOSE NAME ASSESSED	TO WHOM TRANSFERRED	DESCRIPTION OF PROPERTY: SUBDIVISION	Sec. or Lot	Town or Block	Rng.	Number of Acres of Land (Acres / 100ths)	No. School District	Indicate Homestead by Yes or No	Indicate Agricultural by Yes or No	TRUE AND FULL VALUATIONS: LAND Exclusive of Structures and Improvements (Dollars)	BUILDINGS and Other Structures (Dollars)	MACHINERY Permanently Attached to Real Estate (Dollars)	TOTAL True and Full Value (Dollars)	ASSESSED VALUATIONS: RURAL: Homestead Up to $4,000 20% (Dollars)	RURAL: Over $4,000 and Non-Homestead 33⅓% (Dollars)	ALL OTHER: Homestead Up to $4,000 25% (Dollars)	ALL OTHER: Over $4,000 and Non-Homestead 40% (Dollars)	MACHINERY Permanently Attached to Real Estate 33⅓% (Dollars)	TOTAL ASSESSED VALUE (Dollars)	Total Assessed Value as Equalized by the Board of Review (Dollars)	FINAL EQUALIZED VALUE (Dollars)
1	Katherine & Verdi R. Blackford		~~NE¼ of NE¼~~ LOT 1	33	139	30	28.50	Unorg			140	250		390	78					78		
2			NW¼ of NE¼																			
3	Wm. & Marcel De Lunez		~~SW¼ of NE¼~~ " 3				26.50	No			264			264		88				88		
4			SE¼ of NE¼																			
5																						
6	"		~~NE¼ of NW¼~~ " 4				22	"			219			219		73				73		
7	"		NW¼ of NW¼				40	"			322	140		462		154				154		
8	"		~~SW¼ of NW¼~~ " 5				19.50	No			195			195		65				65		
9	"		~~SE¼ of NW¼~~ " 6				36.20	"			324			324		108				108		
10																						
11	"		~~NE¼ of SW¼~~ " 7				30.70	"			300			300		100				100		
12			NW¼ of SW¼																			
13			SW¼ of SW¼																			
14	John Frederick Jensen		~~SE¼ of SW¼~~ LOT 8 Sec 7.10 ads.				35.80	"			303			303		101				101		
15																						
16	State of Minnesota		~~NE¼ of SE¼~~ LOT 2																			
17	Wm. & Marcel De Lunez		NW¼ of SE¼				40	"			231			231		77				77		
18	State of Minnesota		SW¼ of SE¼																			
19	State of Minnesota		SE¼ of SE¼																			
20	John Bodner (Permit 2 Ples)		S. 10 ads. of LOT 8				5	No			150	201		351		117				117		
							287.20				2448	591		3039	78	883				961		

Cass County, Minnesota, for Taxes for the Year 1948.

	SOLD FOR TAXES	VALUATIONS BY SCHOOL DISTRICTS AS EQUALIZED BY DEPARTMENT OF TAXATION: District No. ..... Rate ..... Mills	District No. 2 Rate 19.57 Mills	District No. ..... Rate ..... Mills	District No. 2 Rate ..... Mills	District No. ..... Rate ..... Mills	District No. ..... Rate ..... Mills	Tax including State Homestead ..... Mills	State Tax on Non-Homestead 5.86 Mills	SPECIAL TAXES	TOTAL TAXES		PAID	WHEN PAID (Month Day Year)	Number of Receipt	March Settlement 1949	June Settlement 1949	Penalty	November Settlement 1949	Penalty	Collections to First Monday in January 1950	Penalty	Delinquent on First Monday in January 1950	Total Delinquent Tax and Penalty	REMARKS
		Dollars	Dollars	Dollars	Dollars	Dollars	Dollars	$ cts.	$ cts.	$ cts.	$ cts.					$ cts.	$ cts.	$ cts.	$ cts.	$ cts.	$ cts.	$ cts.	$ cts.	$ cts.	
1			78					1518			1518	1	PAID IN FULL	MAY 3 1949	7534		1518								
2												2													
3			88					1712	34		1746	3	PAID IN FULL	APR 27 1949	4859		1746								
4												4													
5												5													
6			73					1420	28		1448	6	PAID IN FULL	APR 27 1949	4859		1448								
7			154					2996	60		3056	7	PAID IN FULL	APR 27 1949	4859		3056								
8			65					1264	26		1290	8	PAID IN FULL	APR 27 1949	4859		1290								
9			108					2100	42		2142	9	PAID IN FULL	APR 27 1949	4859		2142								
10												10													
11			100					1946	38		1984	11	PAID IN FULL	APR 27 1949	4859		1984								
12												12													
13												13													
14	SOLD FOR TAXES		101					1964	38		2002	14											2002		
15												15													
16												16													
17			77					1498	30		1528	17	PAID IN FULL	APR 27 1949	4859		1528								
18												18													
19												19													
20		70 117 Settlement # 4151						~~1367~~ 1367	~~26~~ 46		~~1393~~ 1413	20	Balance Paid OCT 4 1949 1st Half Paid MAY 3 1949		9777 9744		111.61		2.27						9.34 Abated Paid under protest
		70 117 886 961						1386.94	34.47		1921.36						158.73		2.27				2.02		9.34

Point | Woodland | Des Moines Beach | Horseshoe Beach | Lucky Bay | El Sueno

Form 50 D. CLUB RIVERSIDE, MINNESOTA

Assessment Roll and Tax List of Real Property in the Town of Powers, Cass County, Minnesota, for Taxes for the Year 1948.

	In Whose Name Assessed	To Whom Transferred	Description of Property: Subdivision	Sec. or Lot	Town or Block	Reg.	Number of Acres of Land (Acres / 100ths)	Indicate Homestead Tax or No	Indicate Legislative Tax or No	No. School District	True and Full Valuations: Land Exclusive of Structures and Improvements (Dollars)	Buildings and Other Structures (Dollars)	Machinery Permanently Attached to Real Estate (Dollars)	Total True and Full Value (Dollars)	Assessed Valuations: Rural: Homestead Up to $4,000 20% (Dollars)	Rural: Over $4,000 and Non-Homestead 33⅓% (Dollars)	All Other: Homestead Up to $4,000 25% (Dollars)	All Other: Over $4,000 and Non-Homestead 40% (Dollars)	All Other: Machinery Permanently Attached to Real Estate 33⅓% (Dollars)	Total Assessed Value (Dollars)	Total Assessed Value as Equalized by the Board of Review (Dollars)	Final Equalized Value (Dollars)
1	N.D. Coffland		NE ¼ of NE ¼	34	139	30	40	Inc	No		322	275		597		199				199		
2	Robert W. + Clara G. Kunde		NW ¼ of NE ¼				40		No		325			325	65					65		
3	"		SW ¼ of NE ¼				40		"		415	305		920	184					184		
4	Alfred J. + Carroll A. Parker		SE ¼ of NE ¼				40		No		324			324		108				108		
5	N. Harold + Ruth A. West		W 775' of S 160' of ~~W 650' of S 182' & S 1320'~~ of Lot 2				P		"		30			30		10				10		
6	Weldo E. + Tommy M. Lubbler		NE ¼ of NW ¼				40		"		652	150		702		234				234		
7	"		NW ¼ of NW ¼ LOT 1				35.60		No		309			309		102				103		
8	V. Frank + Lillie Mae Wilson		SW ¼ of NW ¼ W 775' of S 160' + Lot 2 less ~~W 650' of S 182' & S 1320'~~				29.75		"		231	15		246		82				82		
9	Robert W. + Clara G. Kunde		SE ¼ of NW ¼				40		No		325			325	65					65		
	Harry L. + Mary A. Steven L. + Jayne Henington 125 x 745' of Lot 2																					
10	Carroll + Alfreda J. Parker		NE ¼ of SW ¼				40		No		231			231		77				77		
11	Edgar + Edna R. + Chester J. Courtney		NW ¼ of SW ¼ LOT 3				35.70		"		279			279		93				93		
12	State of Minnesota		SW ¼ of SW ¼																			
13	State of Minnesota		SE ¼ of SW ¼																			
14																						
15	Jaunita L. Riley		NE ¼ of SE ¼				40		"		309			309		103				103		
16	Alfreda J. + Carroll A. Parker		NW ¼ of SE ¼				40		"		331	416		747		249				249		
17	State of Minnesota		SW ¼ of SE ¼																			
18	State of Minnesota		SE ¼ of SE ¼																			
19																						
20							461.25				3973	1371		5344	314	1258				1572		

Cass County, Minnesota, for Taxes for the Year 1948.

Validations by School Districts as Equalized by Department of Taxation: Woodland, Des Moines Beach, Horseshoe Beach, Lucy Bay, El Sumo

	Sold for Taxes	Validations by School Districts (Woodland / Des Moines Beach / Horseshoe Beach / Lucy Bay / El Sumo)	Tax including State Homestead	State Tax on Non-Homestead 3.86 Mills	Special Taxes	Total Taxes	Paid	When Paid	Number of Receipt	March Settlement 1949	June Settlement 1949	Penalty	November Settlement 1949	Penalty	Collections to First Monday in January 1950	Penalty	Delinquent on First Monday in January 1950	Total Delinquent Tax and Penalty	Remarks
1		139	3870	76		3946	PAID IN FULL	MAY 31 1949	8365		3946								
2		" 65	1264			1264	PAID IN FULL	MAY 18 1949	5359		1264								
3		" 184	3576			3576	PAID IN FULL	MAY 18 1949	5359		3576								
4	SOLD FOR TAXES	108	2100	42		2142	2nd Half Paid	OCT 28 1949	14521				1071						
							1st Half Paid	MAY 31 1949	7621		1071								
5		10	194	04		198	PAID IN FULL	JUL 28 1949	10157				198	03					
6		234	4552	90		4642	PAID IN FULL	MAY 31 1949	9787		4642								
7		103	2004	40		2044	PAID IN FULL	MAY 31 1949	9787		2044								
8		82	1594	32		1626	PAID IN FULL	MAR 25 1949	4241		1626								
9		" 65	1264			1264	PAID IN FULL	MAY 18 1949	5359		1264								
10																			
11	SOLD FOR TAXES	77	1488	30		1528	2nd Half Paid	OCT 28 1949	14521				764						
							1st Half Paid	MAY 31 1949	7827		764								
12		93	1808	36		1844	PAID IN FULL	MAY 31 1949	9774		1844								
13																			
14																			
15																			
16		103	2004	40		2044	PAID IN FULL	MAY 31 1949	9769		2044								
17	SOLD FOR TAXES	249	4844	96		4940	2nd Half Paid	OCT 28 1949	14521				2470						
							1st Half Paid	MAY 31 1949	7827		2470								
18																			
19																			
20		314 / 1258 / 1572	30572	486		31058					26555		4503						

Assessment Roll and Tax List of Real Property in the Town of Powers, Cass County, Minnesota, for Taxes for the Year 1948.

	In whose name assessed	To whom transferred	Description of property: Subdivision	Sec. or Lot	Town or Block	Rng.	Number of Acres of Land (Acres / Units)	No. School District	Indicate Homestead Tax as Yes or No	Indicate Applicable Tax as Yes or No	True and Full Valuations: Land Exclusive of Structures and Improvements (Dollars)	Buildings and Other Structures (Dollars)	Machinery Permanently Attached to Real Estate (Dollars)	Total True and Full Value (Dollars)	Assessed Valuations: Rural: Homestead Up to $4,000 20% (Dollars)	Rural: Over $4,000 and Non-Homestead 33⅓% (Dollars)	All Other: Homestead Up to $4,000 25% (Dollars)	All Other: Over $4,000 and Non-Homestead 40% (Dollars)	Machinery Permanently Attached to Real Estate 33⅓% (Dollars)	Total Assessed Value (Dollars)	Total Assessed Value as Equalized by the Board of Review (Dollars)	Final Equalized Value (Dollars)	Remarks
1	~~Hanny~~ Helen Snodgrass		NE¼ of NE¼ 140 acs. of lot 8	35	139	30	40	Wilbur			275			275	55					55			
2	Wm. H. + Emma V. Todnes		NW¼ of NE¼ lot 7				55.35			No	440			440	88					88			
3			SW¼ of NE¼																				
4	"		SE¼ of NE¼ 77.11.25 acs. of " 8				17.25			No	340	125 75 Cabins		540	93	25				118			
5																							
6	State of Minnesota		~~NE¼ of NW¼~~ " 1																				
7	N. D. Coffland		NW¼ of NW¼ " 2				39.35			No	273			273		91				91			
8	State of Minnesota		SW¼ of NW¼ " 3																				
9	Ada E. Mueller		SE¼ of NW¼ " 6				15.05			"	87			87		29				29			
10																							
11	~~James D. Whittemore~~ State of Minnesota		NE¼ of SW¼ " 5				54.75			No	312			312		104				104			
12	State of Minnesota		NW¼ of SW¼ " 4																				
13	James D. Whittemore State of Minnesota		SW¼ of SW¼				40			"	186			186		62				62			
14			SE¼ of SW¼																				
15																							
16	Emil Anderson		NE¼ of SE¼				40			No	275	125		400	80					80			
17	Wm. H. + Emma V. Todnes		NW¼ of SE¼				40			"	230			230	46					46			
18	Chester E. Jones		SW¼ of SE¼				40			No	231			231		77				77			
19	Fred W. Emmons		SE¼ of SE¼				40			"	231			231		77				77			
20																							
							461.75				2880	325		3205	262	465				827			

	Sold for Taxes	Valuations by School Districts as Equalized by Department of Taxation: District No. ..... Rate ..... Mills	District No. ..... Rate ..... Mills	District No. ..... Rate ..... Mills	District No. ..... Rate ..... Mills	District No. ..... Rate ..... Mills	District No. ..... Rate ..... Mills	Tax including State Homestead ..... Mills	State Tax on Non-Homestead 3.86 Mills	Special Taxes	Total Taxes	Paid	When Paid (Month Day Year)	Number of Receipt	March Settlement 1949	June Settlement 1949	Penalty	November Settlement 1949	Penalty	Collections to First Monday in January 1950	Penalty	Delinquent on First Monday in January 1950	Total Delinquent Tax and Penalty	Remarks
		Dollars	Dollars	Dollars	Dollars	Dollars	Dollars	$ cts.	$ cts.	$ cts.	$ cts.				$ cts.	$ cts.	$ cts.	$ cts.	$ cts.	$ cts.	$ cts.	$ cts.	$ cts.	
1		14 55						1090			1090	2nd Half Paid	OCT 3 0 1948	13394				235						
2	SOLD FOR TAXES	14 88						1712			1712	1st Half Paid	MAY 3 1 1948	8891		585						17 12		
3																								
4	SOLD FOR TAXES				1 93 / 14 25			2472	10		2482											24 82		
5																								
6																								
7		91						1770	36		1806	PAID IN FULL	MAY 3 1 1949	8368		1806								
8																								
9		29						564	12		576	PAID IN FULL	MAY 3 1 1949	11448		576								
10																								
11		104						2022	40		2062	Tax Canc											2062	Out
12																								
13		62						1206	24		1230	Tax Canc.											1230	Out
14																								
15																								
16	SOLD FOR TAXES	14 80						1556			1556											15 56		
17	SOLD FOR TAXES	14 46						894			894											8 94		
18		77						1498	30		1528											15 28	41 81	
19		77						1498	30		1528	Part Paid	MAY 3 1 1949	9777		1464		64						~~Tax due 64~~
20												Balance Paid	JUL 2 2 1949	7126										
	11	267		13				13790	182		16444					4381		599				19 97	32 97	
	NA	440		25																				
		707		1 19 / 327				MC 2472		177														

Form 5CD (Full-size sheets, legal)

Assessment Roll and Tax List of Real Property in the Town of Powers, Cass County, Minnesota, for Taxes for the Year 1948.

	In whose name assessed	To whom transferred		Description of property: Subdivision	Sec. or Lot	Town or Block	Rng.	Number of Acres of Land (Acres / 100ths)	No. School District	Indicates land sold for Tax or Xx	Indicates land not sold for Tax or Xx	True and Full Valuations: Land Exclusive of Structures and Improvements (Dollars)	Buildings and Other Structures (Dollars)	Machinery Permanently Attached to Real Estate (Dollars)	Total True and Full Value (Dollars)	Assessed Valuations: Rural: Homestead Up to $4,000 20% (Dollars)	Rural: Over $4,000 and Non-Homestead 33⅓% (Dollars)	All Other: Homestead Up to $4,000 25% (Dollars)	All Other: Over $4,000 Non-Homestead 40% (Dollars)	All Other: Machinery Permanently Attached to Real Estate 33⅓% (Dollars)	Total Assessed Value (Dollars)	Total Assessed Value as Equalized by the Board of Review (Dollars)	Final Equalized Value (Dollars)
	State of Minnesota		1	NE ¼ of NE ¼	36	139	30																
	State of Minnesota		2	~~NW ¼ of NE ¼~~ LOTS																			
	State of Minnesota		3	~~SW ¼ of NE ¼~~ " 4																			
	State of Minnesota		4	SE ¼ of NE ¼																			
			5																				
			6	NE ¼ of NW ¼																			
			7	NW ¼ of NW ¼																			
	W. H. Evans		8	~~SW ¼ of NW ¼~~ LOT 1				45.80		Yes		235	475		710	142					142		
			9	SE ¼ of NW ¼																			
			10																				
	"		11	~~NE ¼ of SW ¼~~ " 2				28.50		"		285			285	57					57		
	"		12	NW ¼ of SW ¼				40.00		"		230			230	46					46		
	Edward Kuethe		13	SW ¼ of SW ¼				40		No		231			231			77			77		
	Harry Snodgrass		14	SE ¼ of SW ¼				40		Yes		295			295	59					59		
			15																				
	State of Minnesota		16	NE ¼ of SE ¼																			
	State of Minnesota		17	~~NW ¼ of SE ¼~~ " 3																			
	State of Minnesota		18	SW ¼ of SE ¼																			
	State of Minnesota		19	SE ¼ of SE ¼																			
			20																				
								194.30				1276	475		1751	304		77			381		
				Grand Total				131.15 05															

	Sold for Taxes	Validations by School Districts as Equalized by Department of Taxation: District No. ..... Rate ..... Mills (Dollars)	District No. 7 Rate 17.5 Mills (Dollars)	District No. ..... Rate ..... Mills (Dollars)	District No. 7 Rate ..... Mills (Dollars)	District No. ..... Rate ..... Mills (Dollars)	District No. ..... Rate ..... Mills (Dollars)	Tax including State Homestead ..... Mills ($ cts.)	State Tax on Non-Homestead 3.86 Mills ($ cts.)	Special Taxes ($ cts.)	Total Taxes ($ cts.)		Paid	When Paid: Month Day Year	Number of Receipt	March Settlement 1949 ($ cts.)	June Settlement 1949 ($ cts.)	Penalty ($ cts.)	November Settlement 1949 ($ cts.)	Penalty ($ cts.)	Collections to First Monday in January 1950 ($ cts.)	Penalty ($ cts.)	Delinquent on First Monday in January 1950 ($ cts.)	Total Delinquent Tax and Penalty ($ cts.)	Remarks
1												1												
2												2												
3												3												
4												4												
5												5												
6												6												
7												7												
8			" 142					2762			2762 ✓	8	2nd Half Paid OCT 29 1949 1st Half Paid MAY 27 1949		3392 5871		1381 ✓		1381 ✓					
9												9												
10												10												
11			" 57					1108			1108 ✓	11	2nd Half Paid OCT 29 1949 1st Half Paid MAY 27 1949		3392 5871		1001 ✓		1001 ✓					
12			" 46					894			894 ✓	12	2nd Half Paid OCT 29 1949 1st Half Paid MAY 27 1949											
13			77					1498	30 ✓		1528 ✓	13	PAID IN FULL MAY 21 1949		9766		1528 ✓							
14			" 59					1148			1148 ✓	14	2nd Half Paid OCT 29 1949 1st Half Paid MAY 27 1949		3392 5871		574 ✓		574 ✓					
15												15												
16												16												
17												17												
18												18												
19												19												
20												20												
			364 57 381					7[illegible]	30		746						4484		2456					

Form 4C D. Audit Bureau Report, 1948-49

Assessment Roll and Tax List of Real Property in the ..... of ....., Cass County, Minnesota, for Taxes for the Year 1948.

	IN WHOSE NAME ASSESSED	TO WHOM TRANSFERRED	DESCRIPTION OF PROPERTY: SUBDIVISION	Sec. or Lot	Town or Block	Rng.	Number of Acres of Land: Acres	Tenths	No. S. School District	Indicate with check Tax or No	Indicate with check Tax or No	TRUE AND FULL VALUATIONS: LAND Exclusive of Structures and Improvements	BUILDINGS and Other Structures	MACHINERY Permanently Attached to Real Estate	TOTAL True and Full Value	ASSESSED VALUATIONS: RURAL: Homestead Up to $4,000 20%	RURAL: Over $4,000 and Non-Homestead 33⅓%	ALL OTHER: Homestead Up to $4,000 25%	ALL OTHER: Over $4,000 and Non-Homestead 40%	MACHINERY Permanently Attached to Real Estate 33⅓%	TOTAL ASSESSED VALUE	Total Assessed Value Equalized by the Board of Review	FINAL EQUALIZED VALUE
												Dollars	Dollars	Dollars	Dollars	Dollars	Dollars	Dollars	Dollars	Dollars	Dollars	Dollars	Dollars
1			N E ¼ of N E ¼																				
2			N W ¼ of N E ¼																				
3			S W ¼ of N E ¼																				
4			S E ¼ of N E ¼																				
5																							
6			N E ¼ of N W ¼																				
7			N W ¼ of N W ¼																				
8			S W ¼ of N W ¼																				
9			S E ¼ of N W ¼																				
10																							
11			N E ¼ of S W ¼																				
12			N W ¼ of S W ¼																				
13			S W ¼ of S W ¼																				
14			S E ¼ of S W ¼																				
15																							
16			N E ¼ of S E ¼																				
17			N W ¼ of S E ¼																				
18			S W ¼ of S E ¼																				
19			S E ¼ of S E ¼																				
20																							

	SOLD FOR TAXES	VALUATIONS BY SCHOOL DISTRICTS AS EQUALIZED BY DEPARTMENT OF TAXATION: District No. ..... Rate ....Mills	District No. ..... Rate ....Mills	District No. ..... Rate ....Mills	District No. ..... Rate ....Mills	District No. ..... Rate ....Mills	District No. ..... Rate ....Mills	Tax including State Homestead .....Mills	State Tax on Non-Homestead .....Mills	SPECIAL TAXES	TOTAL TAXES		PAID	WHEN PAID	Number of Receipt	March Settlement 1949	June Settlement 1949	Penalty	November Settlement 1949	Penalty	Collections to First Monday in January 1950	Penalty	Delinquent on First Monday in January 1950	Total Delinquent Tax and Penalty	REMARKS
		Dollars	Dollars	Dollars	Dollars	Dollars	Dollars	$ cts.	$ cts.	$ cts.	$ cts.			Month Day Year		$ cts.	$ cts.	$ cts.	$ cts.	$ cts.	$ cts.	$ cts.	$ cts.	$ cts.	
1												1													
2												2													
3												3													
4												4													
5												5													
6												6													
7												7													
8												8													
9												9													
10												10													
11												11													
12												12													
13												13													
14												14													
15												15													
16												16													
17												17													
18												18													
19												19													
20												20													

Form 5C. Multi-line printed, portable

Assessment Roll and Tax List of Real Property in the Town of Powers, Cass County, Minnesota, for Taxes for the Year 1948.

	In whose name assessed	To whom transferred	Description of property: Subdivision	Sec. or Lot	Town or Block	Rng.	Number of Acres of Land (Acres / 100ths)	No. school District	Indicate Homestead Tax or No	Indicate Agricultural Tax or No	True and Full Valuations: Land Exclusive of Structures and Improvements (Dollars)	Buildings and Other Structures (Dollars)	Machinery Permanently Attached to Real Estate (Dollars)	Total True and Full Value (Dollars)	Assessed Valuations: Rural: Homestead Up to $4,000 20% (Dollars)	Rural: Over $4,000 and Non-Homestead 33⅓% (Dollars)	All Other: Homestead Up to $4,000 25% (Dollars)	All Other: Over $4,000 and Non-Homestead 40% (Dollars)	Machinery Permanently Attached to Real Estate 33⅓% (Dollars)	Total Assessed Value (Dollars)	Total Assessed Value as Equalized by the Board of Review (Dollars)	Final Equalized Value (Dollars)
1	Frank E. + Florence W. Fault		Miller's Point	1				70			40	200		240				96		96	Na	
2	"			2				"			40	300		340				136		136	Na	
3	"		N. 66 2/3 f	3				No			30			30				12		12	Na	
4	Richard A. + Irene M. Miller		S. 66 2/3 f	4				"			30			30				12		12	Na	
5	Hattie R. Weston		S. 33 1/3 of lot 3 + N. 33 1/3 of 4					"			40	110		150				60		60	Na	
6	Lillian + R. W. De Marco			5				"			40	110		150				60		60	Na	
7	Jay Canby			6				"			40	110		150				60		60	Na	
8	Fred O. + Jessie H. Lorenz			7				No			30			30				12		12	Na	
9	"			8				"			40	700 Imp. Bld. ~~600~~ Cly.		740 ~~640~~				296 ~~256~~		296 ~~256~~	Na 296	
10	"			9				No			30			30				12		12	Na	
11	"			10				"			30			30				12		12	Na	
12	"			11				"			30			30				12		12	Na	
13	"			12				"			30			30				12		12	Na	
14	Chas. J. Lund			13				"			40	425 Imp. Bld. ~~325~~ Cly.		465 ~~365~~				186 ~~146~~		186 ~~146~~	Na 186	
15																						
16																						
17																						
18																						
19																						
20											490	1955		2445				978		978		

Variations by School Districts as Equalized by Department of Taxation

	Sold for Taxes	District No. / Rate ... Mills (Dollars)	District No. / Rate ... Mills (Dollars)	District No. / Rate ... Mills (Dollars)	District No. / Rate ... Mills (Dollars)	District No. / Rate ... Mills (Dollars)	District No. / Rate ... Mills (Dollars)	Tax including State Homestead ... Mills ($ cts.)	State Tax on Non-Homestead 5.5 Mills ($ cts.)	Special Taxes ($ cts.)	Total Taxes ($ cts.)		Paid	When Paid (Month Day Year)	Number of Receipt	March Settlement 1949 ($ cts.)	June Settlement 1949 ($ cts.)	Penalty ($ cts.)	November Settlement 1949 ($ cts.)	Penalty ($ cts.)	Collections to First Monday in January 1950 ($ cts.)	Penalty ($ cts.)	Delinquent on First Monday in January 1950 ($ cts.)	Total Delinquent Tax and Penalty ($ cts.)	Remarks
1				96				2012	53		2050	✓	Balance Paid	JUL 8 1949	7329		~~40.00~~		10.25						
2				136				2850	52		2902	✓	1st Half Paid	MAY 19 1949	5545		1025.25								
3				12				252	04		256	✓	PAID IN FULL	MAY 31 1949	9765		29.02								
4	SOLD FOR TAXES			12				252	04		256	✓	PAID IN FULL	MAY 31 1949	9765		256								
5				60				1258	24		1282	✓	PAID IN FULL	FEB 14 1949	5578	12.82							2.56		
6				60				1258	24		1282	✓	Allen Fault	May 31 1949	7857		12.82								
7				60				1258	24		1282	✓	PAID IN FULL	JAN 25 1949	545	12.82									
8				12				252	04		256	✓	Balance Paid / Paid Paid	OCT 20 1949 / MAY 21 1949											
9				296				6202	114		6316	✓	Balance Paid / Paid Paid	OCT 20 1949 / MAY 31 1949											
10				12				252	04		256	✓	Balance Paid / Paid Paid	OCT 20 1949 / MAY 21 1949	2867 / 2173		38.00		37.96						Lot 3746.
11				12				252	04		256	✓	Balance Paid / Paid Paid	OCT 20 1949 / MAY 21 1949											
12				12				252	04		256	✓	Balance Paid / Paid Paid	OCT 20 1949 / MAY 21 1949											
13				12				252	04		256	✓	Balance Paid / Paid Paid	OCT 20 1949 / MAY 21 1949											
14				186				3896	72		3968	✓	PAID IN FULL	MAY 31 1949	7537		3968								
15																									
16																									
17																									
18																									
19																									
20																									
				978				Na 2498	376		2874					25.64	132.33		48.21				2.56		

Form 50 — Assessor's Office, Minneapolis

Assessment Roll and Tax List of Real Property in the Town of Pequot, Cass County, Minnesota, for Taxes for the Year 1948.

	In Whose Name Assessed	To Whom Transferred	Description of Property: Subdivision	Sec. or Lot	Town or Block	Rng.	Number of Acres of Land: Acres	100ths	No. School District	Indicate Homestead Yes or No	Indicate Agricultural Yes or No	True and Full Valuations: Land Exclusive of Structures and Improvements (Dollars)	Buildings and Other Structures (Dollars)	Machinery Permanently Attached to Real Estate (Dollars)	Total True and Full Value (Dollars)	Assessed Valuations: Rural: Homestead Up to $4,000 20% (Dollars)	Rural: Over $4,000 and Non-Homestead 33⅓% (Dollars)	All Other: Homestead Up to $4,000 25% (Dollars)	All Other: Over $4,000 and Non-Homestead 40% (Dollars)	Machinery Permanently Attached to Real Estate 33⅓% (Dollars)	Total Assessed Value (Dollars)	Total Assessed Value Equalized by the Board of Review (Dollars)	Final Equalized Value (Dollars)
1	Dola Falb		Woodland	1					Wal	No		30			30				12		12	M		
2	"			2					"			40	120		160				64		64	M		
3	"			3					"			30			30				12		12	M		
4	Arthur Falb			4					"			30			30				12		12	M		
5	Glen E. + Virginia E. Wickliff			5					"			30			30				12		12	M		
6	" "			6					"			30			30				12		12	M		
7	Dola Falb	Frederick J. Mell	Meier	7					"			30			30				12		12	M		
8	Emma O. Fuller			8					"			40	505 Imp. Bl. ~~405~~ Dg.		545 ~~445~~				218 ~~178~~		218 ~~178~~	M	218	
9	Everett A. Reynolds			9					"			40	300		340				136		136	M		
10	"			10					Pa			30			30				12		12	M		
11	Raymond W. Peterson			11					"			40	200		240				96		96	M		
12	E. R. Foster			12					"			40	600 Imp. Bl. ~~500~~ Dg.		640 ~~540~~				256 ~~216~~		256 ~~216~~	M	256	
13	Libbie Dies Wilson			13					"			40	650 Imp. Bl. ~~550~~ Dg.		690 ~~590~~				276 ~~236~~		276 ~~236~~	M	276	
14																							
15																							
16																							
17																							
18																							
19																							
20												450	2375		2825				1130		1130			

	Sold for Taxes	Valuations by School Districts as Equalized by Department of Taxation: District No. ..... Rate ..... Mills	District No. ..... Rate ..... Mills	District No. ..... Rate ..... Mills	District No. ..... Rate ..... Mills	District No. ..... Rate ..... Mills	District No. ..... Rate ..... Mills	Tax including State Homestead ..... Mills	State Tax on Non-Homestead 3.6 Mills	Special Taxes	Total Taxes	Paid	When Paid	Number of Receipt	March Settlement 1949	June Settlement 1949	Penalty	November Settlement 1949	Penalty	Collections to First Monday in January 1950	Penalty	Delinquent on First Monday in January 1950	Penalty	Total Delinquent Tax and Penalty	Remarks
		Dollars	Dollars	Dollars	Dollars	Dollars	Dollars	$ cts.	$ cts.	$ cts.	$ cts.		Month Day Year		$ cts.	$ cts.	$ cts.	$ cts.	$ cts.	$ cts.	$ cts.	$ cts.	$ cts.		
1					12			292	04 ✓		256 ✓	PAID IN FULL	MAY 31 1949	7784		256 ✓									
2					64			1340	24 ✓		1364 ✓	PAID IN FULL	MAY 31 1949	7788		1364 ✓									
3					12			292	✓ 04 ✓		256 ✓	1st Half Paid	MAY 31 1949	11437		128 ✓		128 ✓							
												2nd Half Paid	OCT 4 1949	12346				128 ✓							
4					12			292	✓ 04 ✓		256 ✓	1st Half Paid	MAY 31 1949	11437		128 ✓									
												2nd Half Paid	OCT 4 1949	12346				128 ✓							
5					12			292	✓ 04		256 ✓	PAID IN FULL	AUG 3 1949	11235				256 ✓	13						
6					12			292	✓ 04		256 ✓	PAID IN FULL	AUG 3 1949	11235				256 ✓							
7					12			292	✓ 04		256 ✓	PAID IN FULL	AUG 29 1949	12625				256 ✓	16						
8					218			4568	84		4652 ✓	PAID IN FULL	JAN 25 1949	5551	4652 ✓										
9					136			2850	52 ✓		2902 ✓	PAID IN FULL	MAY 31 1949	7798	#	2902 ✓									Pd under protest
10					12			292	04 ✓		256 ✓	PAID IN FULL	MAY 31 1949	7788		256 ✓									
11					96			2012	38 ✓		2050	PAID IN FULL	MAY 31 1949	7775		2050 ✓									
12					256			5364	98 ✓		5462	PAID IN FULL	MAY 31 1949	7619		5462 ✓									
13					276			5782	106 ✓		5888 ✓	PAID IN FULL	MAR 25 1949	4240		5888 ✓									
14																									
15																									
16																									
17																									
18																									
19																									
20																									
					1130			MA 23680	430	426	24110				46 52	18434		1024							
					1130																				

Miller | Woodland | Beaulieu | Bass Brook Beach | Horseshoe Beach | Lury Bay | El Sumo

Form 61 — 20,000 forms printed, 20-8-47-L.

Assessment Roll and Tax List of Real Property in the Town of Bowers, Cass County, Minnesota, for Taxes for the Year 1948.

In whose name assessed	To whom transferred	Description of property: Subdivision	Sec. or Lot	Town or Block	Rng.	Number of Acres of Land (Acres / 100ths)	No. School District	Indicate Homestead by Yes or No	Indicate Agricultural by Yes or No	True and Full Valuations: Land Exclusive of Structures and Improvements (Dollars)	Buildings and Other Structures (Dollars)	Machinery Permanently Attached to Real Estate (Dollars)	Total True and Full Value (Dollars)	Assessed Valuations: Rural: Homestead Up to $4,000 20% (Dollars)	Rural: Over $4,000 and Non-Homestead 33⅓% (Dollars)	All Other: Homestead Up to $4,000 25% (Dollars)	All Other: Over $4,000 and Non-Homestead 40% (Dollars)	Machinery Permanently Attached to Real Estate 33⅓% (Dollars)	Total Assessed Value (Dollars)	Total Assessed Value Equalized by the Board of Review (Dollars)	Final Equalized Value (Dollars)
Chas. J. Lund		Des Moines Beach	1	1				No		24			24		8				8		
"			2	2				"		24			24		8				8		
Marie W. + John Spillane			3	3				"		24			24		8				8		
"			4	4				"		24			24		8				8		
"			5	5				"		24			24		8				8		
"			6	6				"		24			24		8				8		
"			7	7				"		24			24		8				8		
"			8	8				"		24			24		8				8		
Herbert H. + Mary R. Cartwright			9	9				"		24			24		8				8		
~~Enoch D. Levine + Marie A. Levine~~			10	10				"		24			24		8				8		
Enoch D. Levine + Marie A. Levine			11	11				"		24			24		8				8		
John Spillane + ~~Marie W. Spillane~~			12	12				"		24			24		8				8		
			13	13				"		24			24		8				8		
John + Marie W. Spillane			14	14				"		24			24		8				8		
"			15	15				"		24			24		8				8		
"			16	16				"		24			24		8				8		
"	~~John Asche Sr.~~ + Kate Asche		17	17				"		24			24		8				8		
Marie W. + John Spillane			18	18				"		24			24		8				8		
"			19	19				"		24			24		8				8		
Lee Reeves			20	20				"		24	150		174		58				58 Ma		
										480	150		630		210				210		

Valuations by school districts as equalized by department of taxation: District No. ..... Rate ..... Mills; District No. ..... Rate ..... Mills; District No. ..... Rate ..... Mills; District No. ..... Rate ..... Mills; District No. ..... Rate ..... Mills; District No. ..... Rate ..... Mills (Dollars)

Sold for taxes	Tax including State Homestead ..... Mills ($ cts.)	State Tax on Non-Homestead 3.84 Mills ($ cts.)	Special taxes ($ cts.)	Total taxes ($ cts.)	Paid	When paid: Month Day Year	Number of Receipt	March Settlement 1949 ($ cts.)	June Settlement 1949 ($ cts.)	Penalty ($ cts.)	November Settlement 1949 ($ cts.)	Penalty ($ cts.)	Collections to First Monday in January 1950 ($ cts.)	Penalty ($ cts.)	Delinquent as First Monday in January 1950 ($ cts.)	Total Delinquent Tax and Penalty ($ cts.)	Remarks
1	156	04		160	1 PAID IN FULL	MAY 31 1949	1537		320								
2	156	04		160	2 PAID IN FULL	MAY 31 1949	1537										
3	156	04		160	3 1st Half Paid	JUL 27 1949 / MAY 31 1949	11644 / 9237		80		80						
4	156	04		160	4 1st Half Paid	JUL 27 1949 / MAY 31 1949	11644 / 9237		80		80						
5	156	04		160	5 1st Half Paid	JUL 27 1949 / MAY 31 1949	11644 / 9237		80		80						
6	156	04		160	6 1st Half Paid	JUL 27 1949 / MAY 31 1949	11644 / 9237		80		80						
7	156	04		160	7 1st Half Paid	JUL 27 1949 / MAY 31 1949	11644 / 9237		80		80						
8	156	04		160	8 1st Half Paid	JUL 27 1949 / MAY 31 1949	11644 / 9237		80		80						
9	156	04		160	9 PAID IN FULL	MAR 31 1949	9237		160								
10	156	04		160	10 PAID IN FULL	MAR 31 1949	9237		160								
11	156	04		160	11 1st Half Paid	MAY 31 1949	11644		80								
12	156	04		160	12 2nd Half Paid	MAY 31 1949	9237		80		80						
13	156	04		160	13 1st Half Paid	JUL 27 1949 / MAY 31 1949	11644 / 9237		80		80						
14	156	04		160	14 1st Half Paid	JUL 27 1949 / MAY 31 1949	11644 / 9237		80		80						
15	156	04		160	15 1st Half Paid	JUL 27 1949 / MAY 31 1949	11644 / 9237		80		80						
16	156	04		160	16 1st Half Paid	JUL 27 1949 / MAY 31 1949	11644 / 9237		80		80						
17	156	04		160	17 1st Half Paid	JUL 27 1949 / MAY 31 1949	11644 / 9237		80		80						
18	156	04		160	18 1st Half Paid	JUL 27 1949 / MAY 31 1949	11644 / 9237		80		80						
19	156	04		160	19 1st Half Paid	JUL 27 1949 / MAY 31 1949	11644 / 9237		80		80						
20	1216	22		1238	20 PAID IN FULL	MAY 31 1949	8210		1238								
	2964	96		4278					3078		1200						
	1216																

Form 52 — MILLER-DATE COMPANY, MINNEAPOLIS

Assessment Roll and Tax List of Real Property in the Town of Powers, Cass County, Minnesota, for Taxes for the Year 1948.

	In whose name assessed	To whom transferred	Description of property: Subdivision	Sec. or Lot	Town or Block	Rng.	Number of Acres of Land (Acres / 100ths)	No. School District	Indicate Homestead Tax by X	Indicate Agricultural Tax by X	True and Full Valuations: Land Exclusive of Structures and Improvements (Dollars)	Buildings and Other Structures (Dollars)	Machinery Permanently Attached to Real Estate (Dollars)	Total True and Full Value (Dollars)	Assessed Valuations: Rural: Homestead Up to $4,000 20% (Dollars)	Rural: Over $4,000 and Non-Homestead 33⅓% (Dollars)	All Other: Homestead Up to $4,000 25% (Dollars)	All Other: Over $4,000 and Non-Homestead 40% (Dollars)	Machinery Permanently Attached to Real Estate 33⅓% (Dollars)	Total Assessed Value (Dollars)	Total Assessed Value as Equalized by the Board of Review (Dollars)	Final Equalized Value (Dollars)
1	Ida A. Lutz		Des Moines Beach	21				70			24	90		114		38				38	na	
2	Mrs. Wm. Cummings			22				"			25	80		105		35				35	na	
3	Julia J. Cummings			23				na			24			24		8				8	na	
4	Kenneth Dann			24				"			24			24		8				8	na	
5	R. J. Powers			25 (2.9 acres)				"			144			144		48				48	na	
6	John W. & Marie W. Spellane			26 less N.167'				"			72			72		24				24	na	
7	Charles J. Lund		N.167' of 26					"			9			9		3				3	na	
8																						
9																						
10																						
11																						
12																						
13																						
14																						
15																						
16																						
17																						
18																						
19																						
20																						
											322	170		492		164				164		

	Sold for Taxes	Valuations by School Districts as Equalized by Department of Taxation: District No. ..... Rate ..... Mills (Dollars)	District No. ..... Rate ..... Mills (Dollars)	District No. ..... Rate ..... Mills (Dollars)	District No. ..... Rate ..... Mills (Dollars)	District No. ..... Rate ..... Mills (Dollars)	District No. ..... Rate ..... Mills (Dollars)	Tax including State Homestead ..... Mills ($ cts.)	State Tax on Non-Homestead 3.8 Mills ($ cts.)	Special Taxes ($ cts.)	Total Taxes ($ cts.)	Paid	When Paid: Month Day Year	Number of Receipt	March Settlement 1949 ($ cts.)	June Settlement 1949 ($ cts.)	Penalty ($ cts.)	November Settlement 1949 ($ cts.)	Penalty ($ cts.)	Collections to First Monday in January 1950 ($ cts.)	Penalty ($ cts.)	Delinquent on First Monday in January 1950 ($ cts.)	Total Delinquent Tax and Penalty ($ cts.)	Remarks
1					38			746	14	✓	810 ✓	1 PAID IN FULL	MAY 31 1949	9962		8.10 ✓								
2					35			734	14		748	2										7.48	8.23	
3					8			168	04		172 ✓	3										1.72	1.89	
4	SOLD FOR TAXES				8			168	04		172	4										1.72		
5	SOLD FOR TAXES				48			1006	18		1024	5										10.24		
6					24			502	✓ 10	✓	512	6	1st Half Paid / 2nd Half Paid	MAY 24 1949 / JUL 27 1949	11044 / 7237	2.56 ✓		2.56 ✓						
7					3			62	—		62	7 PAID IN FULL	MAY 31 1949	7537		62 ✓								
8												8												
9												9												
10												10												
11												11												
12												12												
13												13												
14												14												
15												15												
16												16												
17												17												
18												18												
19												19												
20												20												
					164		na	3436	64		3500					11.28		2.56				21.16		

Assessment Roll and Tax List of Real Property in the Town of Powers, Cass County, Minnesota, for Taxes for the Year 1948.

In Whose Name Assessed	To Whom Transferred	Description of Property: Subdivision	Sec. or Lot	Town or Block	Rng.	Number of Acres of Land (Acres / 100ths)	No. School District	Indicate Homestead by Yes or No	Indicate Agricultural by Yes or No	True and Full Valuations: Land Exclusive of Structures and Improvements (Dollars)	Buildings and Other Structures (Dollars)	Machinery Permanently Attached to Real Estate (Dollars)	Total True and Full Value (Dollars)	Assessed Valuations: Rural: Homestead Up to $4,000 20% (Dollars)	Rural: Over $4,000 and Non-Homestead 33⅓% (Dollars)	All Other: Homestead Up to $4,000 25% (Dollars)	All Other: Over $4,000 and Non-Homestead 40% (Dollars)	Machinery Permanently Attached to Real Estate 33⅓% (Dollars)	Total Assessed Value (Dollars)	Total Assessed Value Equalized by the Board of Review (Dollars)	Final Equalized Value (Dollars)
		Horseshoe Beach (Part of Lot 1, 21-139-30)																			
Nellie B. Bjork			1					Unk		30	258 Imp. Bl. ~~167~~ Clg.		288 ~~197~~		96 ~~67~~				67 Na	96	
Ivan + Nellie Bjork			2					No		24			24		8				8 Na		
Verna Chilson	Bertha + Jake Blough		3					"		24			24		8				8 Na		
"	" "		4					"		24			24		8				8 Na		
"	EA + Mildred C. Ervin	N½ Lot 4 S½ " 5	5					"		24			24		8				8 Na		
"			6					"		24			24		8				8 Na		
"			7					"		24			24		8				8 Na		
Verna Chilson			8					"		24			24		8				8 Na		
"			9					"		24			24		8				8 Na		
"			10					"		30	225		255		85				85 Na		
"			11					No		24			24		8				8 Na		
J. H. + Margaret Milroy			12					"		30	492 Imp. Bl. ~~490~~ Clg.		522 ~~520~~		174 ~~173~~				174 Na	174	
"			13					No		24			24		8				8 Na		
"			14					"		24			24		8				8 Na		
"			15					"		24			24		8				8 Na		
Don O. Newland			16					"		30	3000		3030		1010				1010 Na		
"			17					"		24			24		8				8 Na		
"			18					"		24			24		8				8 Na		
Frank Karl			19					Yes		30	120		150	30					30 Na		
"			20					Yes		25			25	5					5 Na		
										511	4095		4606	35	1477				1512		

Sold for Taxes	Valuations by School Districts as Equalized by Department of Taxation: District No. ..... Rate ..... Mills	District No. ..... Rate ..... Mills	District No. ..... Rate ..... Mills	District No. ..... Rate ..... Mills	District No. ..... Rate ..... Mills	District No. ..... Rate ..... Mills	Tax including State Homestead ..... Mills	State Tax on Non-Homestead 38½ Mills	Special Taxes	Total Taxes		Paid	When Paid (Month Day Year)	Number of Receipt	March Settlement 1949	June Settlement 1949	Penalty	November Settlement 1949	Penalty	Collections to First Monday in January 1950	Penalty	Delinquent on First Monday in January 1950	Penalty	Total Delinquent Tax and Penalty	Remarks
	Dollars	Dollars	Dollars	Dollars	Dollars	Dollars	$ cts.	$ cts.	$ cts.	$ cts.					$ cts.	$ cts.	$ cts.	$ cts.	$ cts.	$ cts.	$ cts.	$ cts.	$ cts.	$ cts.	
1				96			2012	38		2050	1	PAID IN FULL	MAY 31 1949	7655		20 50									
2				8			168	04		172	2	PAID IN FULL	MAY 31 1949	7655		1 72									
3				8			168	04		172	3	PAID IN FULL	FEB 14 1949	1376	1 72										
4				8			168	04		172	4	PAID IN FULL	FEB 14 1949	1376	1 72										
5				8			168	04		172	5	PAID IN FULL	FEB 14 1949	1376	1 72										
6				8			168	04		172	6	PAID IN FULL	FEB 14 1949	1376	1 72										
7				8			168	04		172	7	PAID IN FULL	FEB 14 1949	1376	1 72										
8				8			168	04		172	8	PAID IN FULL	FEB 14 1949	1374	1 72										
9				8			168	04		172	9	PAID IN FULL	FEB 14 1949	1374	1 72										
10				85			1780	32		1812	10	PAID IN FULL	FEB 14 1949	1374	18 12										
11				8			168	04		172	11	PAID IN FULL	FEB 14 1949	1374	1 72										
12				174			3646	68		3714	12	PAID IN FULL	FEB 14 1949	1372	37 14										
13				8			168	04		172	13	PAID IN FULL	FEB 14 1949	1372	1 72										
14				8			168	04		172	14	PAID IN FULL	FEB 14 1949	1372	1 72										
15				8			168	04		172	15	PAID IN FULL	FEB 14 1949	1372	1 72										
16				1010			21160	390		2150	16	PAID IN FULL	MAY 31 1949			215 50									
17				8			168	04		172	17	PAID IN FULL	MAY 31 1949	8201		1 72									
18				8			168	04		172	18	PAID IN FULL	MAY 31 1949			1 72									
19				30			628			628	19	PAID IN FULL	JAN - 3 1949		7 32										3d issue protest
20				5			104			104	20	PAID IN FULL	JAN - 3 1949												
				35 1477 1512		Na	31682	584		32266					8 50	241 16									

Assessment Roll and Tax List of Real Property in the Town of Crowen, Cass County, Minnesota, for Taxes for the Year 1948.

	In Whose Name Assessed	To Whom Transferred	Description of Property: Subdivision	Sec. or Lot	Town or Block	Rng.	Number of Acres of Land: Acres	Tenths	No. School District	Indicate Homestead Tax by Asterisk	Indicate Agricultural Tax by Asterisk	True and Full Valuations: Land Exclusive of Structures and Improvements	Buildings and Other Structures	Machinery Permanently Attached to Real Estate	Total True and Full Value	Assessed Valuations: Rural: Homestead Up to $4,000 20%	Rural: Over $4,000 and Non-Homestead 33⅓%	All Other: Homestead Up to $4,000 25%	All Other: Over $4,000 and Non-Homestead 40%	Machinery Permanently Attached to Real Estate 33⅓%	Total Assessed Value	Total Assessed Value as Equalized by the Board of Review	Final Equalized Value	Sold for Taxes	Valuations by School Districts as Equalized by Department of Taxation: District No. ..... Rate ..... Mills	District No. ..... Rate ..... Mills	District No. ..... Rate ..... Mills	District No. ..... Rate ..... Mills	District No. ..... Rate ..... Mills	District No. ..... Rate ..... Mills	Tax including State Homestead ..... Mills	State Tax on Non-Homestead 3.44 Mills	Special Taxes	Total Taxes	Paid	When Paid: Month Day Year	Number of Receipt	March Settlement 1949	June Settlement 1949	Penalty	November Settlement 1949	Penalty	Collections to First Monday in January 1950	Penalty	Delinquent on First Monday in January 1950	Penalty	Total Delinquent Tax and Penalty	Remarks
							Acres	Tenths				Dollars	Dollars	Dollars	Dollars	Dollars	Dollars	Dollars	Dollars	Dollars	Dollars	Dollars	Dollars		Dollars	Dollars	Dollars	Dollars	Dollars	Dollars	$ cts.	$ cts.	$ cts.					$ cts.	$ cts.	$ cts.	$ cts.	$ cts.	$ cts.	$ cts.	$ cts.	$ cts.	$ cts.	$ cts.	
1	Frank Karl		Horseshoe Beach	21					Unorg			25			25	5					5	5									104		104		PAID IN FULL JAN - 3 1949			104											
2	Elmer H. & Pauline F. Gustafson			22					No			30	102		132		44				44	44									922	16	938		PAID IN FULL MAY 3 1 1949	7768		938											
"									"			12			12		4				4	4									84	02	86		PAID IN FULL MAY 3 1 1949	7768		86											
3	Algot E. Young			W½ of 23					"			12			12		4				4	4									84	02	86		PAID IN FULL JUN 2 3 1949	7168					86	1						
4	"			E½ of 23					"			12			12		4				4	4									84	02	86		PAID IN FULL JUN 2 3 1949	7168													
5	Paul D. Long			24					"			20	201		221		77				77	77									1614	30	1644		PAID IN FULL JUN 2 3 1949	7168					1644	25						
6	"			25					"			30	201		231		77				77	77									1614	30	1644		PAID IN FULL MAY 3 1 1949	7783		1644											
7	Raymond H. & Sophie Lau			26					"			24			24		8				8	8									168	04	172		PAID IN FULL MAY 3 1 1949	7783		172											
8	"			27					"			24			24		8				8	8									168	04	172		PAID IN FULL AUG 1 6 1949														
9	"			28					"			24			24		8				8	8									168	04	172		PAID IN FULL AUG 1 6 1949						688	17	17						
10	"			29					"			24			24		8				8	8									168	04	172		PAID IN FULL AUG 1 6 1949	11726													
11	"			30					"			24			24		8				8	8									168	04	172		PAID IN FULL AUG 1 6 1949														
12	Anna J. Smith			31					No			24			24		8				8	8									168	04	172		PAID IN FULL MAY 3 1 1949	7607		172											
13	"			32					"			30	402		432		144				144	144									3016	56	3072		PAID IN FULL MAY 3 1 1949	7607		3072											
14	Mrs. Anna Johnson			33					"			24			24		8				8	8									168	04	172		PAID IN FULL MAY 3 1 1949	7558		172											
15	"			34					"			24			24		8				8	8									168	04	172		PAID IN FULL MAY 3 1 1949	7558		172											
16																																																		
17																																																		
18																																																		
19																																																		
20																																																		
												361	906		1267	5	414				419											168		8950					64.28										

419

Cass County, Minnesota, for Taxes for the Year 1948.

Assessment Roll and Tax List of Real Property in the Town of Powers, Cass County, Minnesota, for Taxes for the Year 1948.

In whose name assessed	To whom transferred	Description of property: Subdivision	Sec. or Lot	Town or Block	Rng.	Number of Acres of Land: Acres	100ths	No. School District	Inclusion Homestead Yes or No	Inclusion Agricultural Yes or No	True and full valuations: Land Exclusive of Structures and Improvements	Buildings and Other Structures	Machinery Permanently Attached to Real Estate	Total True and Full Value	Assessed valuations: Rural: Homestead Up to $4,000 20%	Rural: Over $4,000 and Non-Homestead 33⅓%	All other: Homestead Up to $4,000 25%	All other: Over $4,000 and Non-Homestead 40%	Machinery Permanently Attached to Real Estate 33⅓%	Total Assessed Value	Total Assessed Value as Equalized by the Board of Review	Final Equalized Value
		Luroy Bay (Part of Lots 1 & 2, Sec. 11-134-30-12.20 ac.)									Dollars	Dollars	Dollars	Dollars	Dollars	Dollars	Dollars	Dollars	Dollars	Dollars	Dollars	Dollars
Elsie E. Manthey		1		1					Yes	No			300									
Lucille Manthey		2		2					No	No	40	651	cabin	991	68	217				285 M		
C. H. La Fleur	Helma Arnason	3		3					Yes	No	40	300		340	68					68 M		
~~Norbert Gjechlik~~	John R. & Magdalena Steffen	4		4					No	"	30			30		10				10 M		
		5		5					"	"	30			30		10				10 M		
Wendle M. & Louise Berger		6		6					"	"	30	402		432		144				144 M		
" "		7		7					Yes	Yes	30	525	24	579	111				8	119 M		
		8 Lots 8 to 31 incl. - are unplatted.							Yes	Yes	30			30	6					6 M		
		9																				
		10																				
		11																				
		12																				
		13																				
		14																				
		15																				
		16																				
		17																				
		18																				
		19																				
		20																				
											230	2178	24	2432	253	381			8	642		

Sold for taxes	Valuations by school districts as equalized by Department of Taxation: District No. ..... Rate ..... Mills	District No. ..... Rate ..... Mills	District No. ..... Rate ..... Mills	District No. 1 Rate 68 Mills	District No. ..... Rate ..... Mills	District No. ..... Rate ..... Mills	Tax including State Homestead ..... Mills	State Tax on Non-Homestead 3.84 Mills	Special Taxes	Total Taxes	Paid	When paid: Month Day Year	Number of Receipt	March Settlement 1949	June Settlement 1949	Penalty	November Settlement 1949	Penalty	Collections to First Monday in January 1950	Penalty	Delinquent on First Monday in January 1950	Penalty	Total Delinquent Tax and Penalty	Remarks
	Dollars	Dollars	Dollars	Dollars	Dollars	Dollars	$ cts.	$ cts.	$ cts.	$ cts.				$ cts.	$ cts.	$ cts.	$ cts.	$ cts.	$ cts.	$ cts.	$ cts.	$ cts.	$ cts.	
1				68 / 217			59.72	.84		60.56	1 PAID IN FULL	OCT 27 1949	13325				2480	263						
2				68			14.24			14.24	2 PAID IN FULL	OCT 27 1949												
SOLD FOR TAXES 3				10			2.10	.04		2.14	3 PAID IN FULL	APR 18 1949	4689		2.14		1643							
4				10			2.10	.04		2.14	4 2nd Half Paid / 1st Half Paid	AUG 18 1949 / MAY 31 1949	4703											
5				144			30.16	.26		30.72	5 2nd Half Paid / 1st Half Paid	AUG 18 1949 / MAY 31 1949	7589		16.43									
6				119			24.94			24.94	6 PAID IN FULL	MAY 31 1949	8741		26.20									
7				6			1.26			1.26	7 PAID IN FULL	MAY 31 1949												
8											8													
9											9													
10											10													
11											11													
12											12													
13											13													
14											14													
15											15													
16											16													
17											17													
18											18													
19											19													
20											20													
				261 / 781 / 642			M 1852	148	1.47	136.00					4477		9123							

Form 50 — Sale and Transfer, Minnesota

Assessment Roll and Tax List of Real Property in the Town of Gowen,

In Whose Name Assessed	To Whom Transferred	Description of Property: Subdivision	Sec. or Lot	Town or Block	Reg.	Number of Acres of Land: Acres	100ths	No. School District	Indicate Homestead Tax No.	Indicate Agricultural Tax No.	True and Full Valuations: Land Exclusive of Structures and Improvements	Buildings and Other Structures	Machinery Permanently Attached to Real Estate	Total True and Full Value	Assessed Valuations: Rural: Homestead Up to $4,000 20%	Rural: Over $4,000 and Non-Homestead 33⅓%	All Other: Homestead Up to $4,000 25%	All Other: Over $4,000 Non-Homestead 40%	Machinery Permanently Attached to Real Estate 33⅓%	Total Assessed Values Equalized by the Board of Review	Final Equalized Value
						Acres	100ths				Dollars	Dollars	Dollars	Dollars	Dollars	Dollars	Dollars	Dollars	Dollars	Dollars	Dollars
Paul L. Britz	Roy H. + Gertrude Lowery	El Sueno (Lots - Sec 15-139-30)	1						No		30			30		10				10	
Paul L. Britz			2						"		30			30		10				10	
"			3						"		30			30		10				10	
Nicholas A. Norman			4						"		30			30		10				10	
Paul L. Britz			5						"		30			30		10				10	
"			6						"		30			30		10				10	
Urban Buchheit			7						"		30			30		10				10	
Paul L. Britz			8						"		30			30		10				10	
Bernet E. Heslauriers			9						"		30			30		10				10	
Emma R. Bullis			10						"		53	550	51	654		201			17	218	
Mildred Bullis			11						"		31	200		231		77				77	
Paul L. Britz			12						"		30	90		120		40				40	
Jose A. + Lena Escamilla			13						"		30			30		10				10	
"			14						"		30	411		441		147				147	
Paul L. Britz	J. A. Lena R. Escamilla		15						"		30			30		10				10	
Paul L. Britz			16						"		30			30		10				10	
"			17						"		30			30		10				10	
"			18						"		30			30		10				10	
"			19						"		30			30		10				10	
			20																		
											594	1251	51	1896		615			17	632	

Woodland | Des Moines Beach | Horseshoe Beach | Lucky Bay | El Sueno

Sold for Taxes	Valuations by School Districts as Equalized by Department of Taxation: District No. ..... Rate ..... Mills	District No. ..... Rate ..... Mills	District No. ..... Rate ..... Mills	District No. ..... Rate ..... Mills	District No. ..... Rate ..... Mills	District No. ..... Rate ..... Mills	Tax Including State Homestead ..... Mills	State Tax on Non-Homestead 3.4 Mills	Special Taxes	Total Taxes		Paid	When Paid Month Day Year	Number of Receipt	March Settlement 1949	June Settlement 1949	Penalty	November Settlement 1949	Penalty	Collections to First Monday in January 1950	Penalty	Delinquent on First Monday in January 1950	Penalty	Total Delinquent Tax and Penalty	Remarks
	Dollars	Dollars	Dollars	Dollars	Dollars	Dollars	$ cts.	$ cts.	$ cts.	$ cts.							$ cts.	$ cts.	$ cts.	$ cts.	$ cts.	$ cts.	$ cts.	$ cts.	
				10			210	04		214	1	1st Half Paid	MAY 31 1949			107									
				10			210	04		214	2	2nd Half Paid	OCT 20 1949	12870		107		107							
				10			210	04		214	3	1st Half Paid	MAY 31 1949	9789		107		107							
				10			210	04		214		PAID IN FULL	MAY 31 1949	8202		214									
				10			210	04		214	5	1st Half Paid	MAY 31 1949	9789		107		107							
							210	04		214	6	1st Half Paid	MAY 31 1949	9789		107		107							
				10			210	04		214	7	PAID IN FULL	APR 5 1949	4468		214									
				10			210	04		214	8	1st Half Paid	MAY 31 1949	9789		107		107							
				10			210	04		214	9	PAID IN FULL	MAY 31 1949	9795		214									
				218			4568	84		4652	10	1st Half Paid	MAY 31 1949	9789		2326									
				77			1614	30		1644	11	PAID IN FULL	MAY 31 1949	8189		164									
				40			838	16	8.16	854	12	2nd Half Delinquent Paid	OCT 20 1949	12870		320									1st Del. $320
												1st Half Paid	MAY 31 1949	9790											
				10			210	04		214.56	13	PAID IN FULL	MAY 20 1949	5570		214									
				147			3080	56		3136	14	PAID IN FULL	MAY 20 1949	5570		3136									
				10			210	04		214	15	PAID IN FULL	MAY 20 1949	5570		214									
				10			210	04		214	16	2nd Half Paid	OCT 20 1949			107		107							
												1st Half Paid	MAY 31 1949												
				10			210	04		214	17	2nd Half Paid	OCT 20 1949	12870		107		107							
												1st Half Paid	MAY 31 1949	9789											
				10			210	04		214	18	2nd Half Paid	OCT 20 1949			107		107							
												1st Half Paid	MAY 31 1949												
				10			210	04		214	19	2nd Half Paid	OCT 20 1949			107		107							
												1st Half Paid	MAY 31 1949												
											20														
			682			na	13250	246		13496						9780		3669				107			
			682																						

Bailey Lake | Lake Charlotte | Alabama Beach

PERSONAL

Assessment Roll and Tax List of Real Property in the Town of Powers, Cass County, Minnesota, for Taxes for the Year 1948.

FORM 5C—MILLER-DATA COMPANY, MINNEAPOLIS

In Whose Name Assessed	To Whom Transferred	Description of Property: Subdivision	Sec. or Lot	Town or Block	Reg.	Number of Acres of Land: Acres	100ths	No. School District	Indicate Rural Tax by Re	Indicate Rural Tax by Re	True and Full Valuations: Land Exclusive of Structures and Improvements	Buildings and Other Structures	Machinery Permanently Attached to Real Estate	Total True and Full Value	Assessed Valuations: Rural: Homestead Up to $4,000 20%	Rural: Over $4,000 and Non-Homestead 33⅓%	All Other: Homestead Up to $4,000 25%	All Other: Over $4,000 and Non-Homestead 40%	Machinery Permanently Attached to Real Estate 33⅓%	Total Assessed Value	Total Assessed Value as Revalued by the Board of Review	Final Equalized Value
											Dollars	Dollars	Dollars	Dollars	Dollars	Dollars	Dollars	Dollars	Dollars	Dollars	Dollars	Dollars
Eddie Swiderski Hollis Bay																						
David R. + Chrystal Seeley		Widmer Beach	1					70			30	450		180		60				60 M		
Wm. W. + Florence Barnhart Sr.			2					"			30	174		204		68				68 M		
Clara Wruck			3					"			30	174		204		68				68 M		
Glenn B. Folk			4					"			30	174		204		68				68 M		
Chas. B. Funk			5					"			30			30		10				10 M		
"			6					"			30			30		10				10 M		
Robert J. + Harriet Funk			7					"			30			30		10				10 M		
Paul H. + Emily Funk			8					"			30			30		10				10 M		
Chas. B. Funk			9					"			30			30		10				10 M		
			10																			
			11																			
			12																			
			13																			
			14																			
			15																			
			16																			
			17																			
			18																			
			19																			
			20																			
											270	672		942		314				314		

Sold for Taxes	Valuations by School Districts as Equalized by Department of Taxation: District No. ..... Rate ..... Mills	District No. ..... Rate ..... Mills	District No. ..... Rate ..... Mills	District No. 70 Rate 20.5 Mills	District No. ..... Rate ..... Mills	District No. ..... Rate ..... Mills	Tax including State Homestead ..... Mills	State Tax on Non-Homestead 3.4 Mills	Special Taxes	Total Taxes	Paid	When Paid: Month Day Year	Number of Receipt	March Settlement 1949	June Settlement 1949	Penalty	November Settlement 1949	Penalty	Collections to First Monday in January 1950	Penalty	Delinquent on First Monday in January 1950	Total Delinquent Tax and Penalty	Remarks
	Dollars	Dollars	Dollars	Dollars	Dollars	Dollars	$ cts.	$ cts.	$ cts.	$ cts.				$ cts.	$ cts.	$ cts.	$ cts.	$ cts.	$ cts.	$ cts.	$ cts.	$ cts.	
1				60			1258	24	✓	1282	✓	PAID IN FULL MAY 24 1949	5492		1282	✓							
2				68			1424	26	✓	1450	✓	PAID IN FULL MAY 24 1949	5462		1450	✓							
3				68			1424	26		1450	✓	PAID IN FULL JUL 28 1949	10158				1450	22					
4				68			1424	26	✓	1450	✓	PAID IN FULL MAY 31 1949	9145		1450	✓							
5				10			210	04	✓	214	✓	2nd Half Paid OCT 17 1949	12399		107	✓	107						
6				10			210	04	✓	214	✓	1st Half Paid MAY 31 1949	9771		107	✓							
7				10			210	04		214	✓	2nd Half Paid OCT 17 1949	12399		107	✓	107						
8				10			210	04	✓	214	✓	1st Half Paid MAY 31 1949	9771		107	✓							
9				10			210	04	✓	214	✓	PAID IN FULL MAY 31 1949	8718		214	✓							
												PAID IN FULL MAY 31 1949	9177		214	✓							
												2nd Half Paid OCT 17 1949	12399		107	✓	107						
												1st Half Paid MAY 31 1949	9771		107	✓							
10																							
11																							
12																							
13																							
14																							
15																							
16																							
17																							
18																							
19																							
20																							
				314																			
				314		M	6580	122		6702					4931		1791						

Form 3C. WILLIS-DUKE COMPANY, MINNEAPOLIS

Assessment Roll and Tax List of Real Property in the Town of Powers, Cass County, Minnesota, for Taxes for the Year 1948.

	In Whose Name Assessed	To Whom Transferred	Description of Property: Subdivision	Sec. or Lot	Town or Block	Rng.	Number of Acres of Land: Acres	100ths	No. School District	Indicate Homestead Tax or No	Indicate Agricultural Tax or No	True and Full Valuations: Land Exclusive of Structures Improvements (Dollars)	Buildings and Other Structures (Dollars)	Machinery Permanently Attached to Real Estate (Dollars)	Total True and Full Value (Dollars)	Assessed Valuations: Rural: Homestead Up to $4,000 20% (Dollars)	Rural: Over $4,000 and Non-Homestead 33⅓% (Dollars)	All Other: Homestead Up to $4,000 25% (Dollars)	All Other: Over $4,000 and Non-Homestead 40% (Dollars)	Machinery Permanently Attached to Real Estate 33⅓% (Dollars)	Total Assessed Value (Dollars)	Total Assessed Value as Equalized by the Board of Review (Dollars)	Final Equalized Value (Dollars)
1	Elias Haaland		Haaland's Lakeshore on Rainy Lake		1				70			21			21		7				7		
2	Barbara L. Lee				2				"			25	80		105		35				35		
3	~~Elias Haaland~~ Donald Asplund				2				"			21			21		7				7		
4	Elias Haaland				4				"			21			21		7				7		
5																							
6																							
7																							
8																							
9																							
10																							
11																							
12																							
13																							
14																							
15																							
16																							
17																							
18																							
19																							
20																							
												88	80		168		56				56		

Valuations by School Districts as Equalized by Department of Taxation

	Sold for Taxes	District No. ..... Rate ..... Mills (Dollars)	District No. 2 Rate 19.5 Mills (Dollars)	District No. ..... Rate ..... Mills (Dollars)	District No. 2 Rate 20.5 Mills (Dollars)	District No. ..... Rate ..... Mills (Dollars)	District No. ..... Rate ..... Mills (Dollars)	Tax including State Homestead ..... Mills ($ cts.)	State Tax on Non-Homestead 3.86 Mills ($ cts.)	Special Taxes ($ cts.)	Total Taxes ($ cts.)	Paid	When Paid (Month Day Year)	Number of Receipt	March Settlement 1949 ($ cts.)	June Settlement 1949 ($ cts.)	Penalty ($ cts.)	November Settlement 1949 ($ cts.)	Penalty ($ cts.)	Collections to First Monday in January 1950 ($ cts.)	Penalty ($ cts.)	Delinquent on First Monday in January 1950 ($ cts.)	Total Delinquent Tax and Penalty ($ cts.)	Remarks
1			7					136	02		138													
2			35					680	14		694	PAID IN FULL		2338	694									
3			7					136	02		138	PAID IN FULL	MAY 1 0 1949	5373		138								
4			7					136	02		138											138	15	
5		NH	56					1088	20		1108													
6																								
7																								
8																								
9																								
10	Land Sales																							
11																								
12		H	14420		2365		16785																	
13		NH	19490		2548		22038																	
14			33910		4913		38823																	
15								a 6596.10	112.54		9236.60													
16								na 2494.96																
17								7491.06																
18																								
19																								
20																								
															694	138						276		