ASSESSMENT & TAX LIST

Powers

1947

DIRECTIONS TO ASSESSOR

OFFICE OF COUNTY AUDITOR,

CASS County, APR 15 1947.

John Sherman Assessor of the Town of Powers

According to the requirements of law, I hereinth deliver to you the Assessment Books for the said Town of Powers for the year 1947, containing a list of all Real Estate that has become subject to taxation since the Assessment of May 1, 1946, so far as the same have come to my knowledge from any source, and I hereby direct you to assess all Personal Property, and to make such changes in Real Estate as are required in the odd-numbered year, and make return thereof to me as required by the law prescribing your duties hereto annexed.

A form of the return to be signed by you is appended in this book.

County Auditor.

Extracts from Laws Relating to the Listing of Personal Property.

(Section Numbers Refer to Minnesota Statutes 1945)

Sec. 272.01. PROPERTY SUBJECT TO TAXATION. All real and personal property in this state, and all personal property of persons residing therein, * * * is taxable, except such as is by law exempt from taxation.

WHEN LISTED AND ASSESSED

Sec. 273.01 * * * Personal Property shall be listed and assessed annually with reference to its value on May 1, and if acquired on that day, shall be listed by or for the persons acquiring it.

Sec. 273.02. By whom listed. Personal Property shall be listed in the manner following:

1. Every person of full age and sound mind, being a resident of this state, shall list all of his *** personal property.

2. He shall also list separately, and in the name of his principal, all money and other personal property invested, loaned, or otherwise controlled by him as agent or attorney. ***

3. The property of a minor, child or insane person shall be listed by his guardian, or by the person having such property in charge.

4. The property of a person for whose benefit it is held in trust, by the trustee; of the estate of a deceased person, by the executor or administrator.

5. The property of a corporation whose assets are in the hands of a receiver, by such receiver.

6. The property of a body politic or corporate, by the proper agent or officer thereof.

7. The property of a firm or company, by a partner or agent thereof.

8. The property of manufacturers and others in the hands of an agent, by such agent in the name of his principal, as merchandise.

Sec. 273.28. Where listed. Except as otherwise in this chapter provided, personal property shall be listed and assessed in the county, town, or district where owner, agent or trustee resides.

Sec. 273.27. Certain personal property; where listed. All household goods and furniture, including clocks, musical instruments, sewing machines, wearing apparel of members of the family, and all personal property used by the owner for personal and domestic purposes, or for the furnishing or furnishing of his permanent residence, shall be listed and assessed in the district where the owner is resident.

Sec. 273.29. Merchants and manufacturers. The personal property used in or for the business of a merchant or of a manufacturer shall be listed in the town or district where his business is carried on. ***

Sec. 273.30. Farm property of non-resident. When the owner of livestock or other personal property connected with a farm does not reside thereon, the same shall be listed and assessed in the town or district, where the farm is situated. If the farm is situated in a town, and the owner does not reside in the town, and has a fixed place outside of the corporate limits of villages, cities and boroughs, shall be listed with and assessed by the commissioner of taxation in the county where situated.

Sec. 273.31. Merchants; Consignees. Every merchant required to list his property shall add to the value of his property pertaining to his business as a merchant. No consignee shall be required to list for taxation any property belonging to him or any other place for the value of any property consigned to him from any other place for the purpose of selling the same on commission, if he has no interest in such property, and derives no profit from its sale.

Sec. 273.24. Manufacturers. Every manufacturer required to list his property shall state also the value of all articles purchased, received, or otherwise held for the purpose of being used, in whole or in part, in the business of manufacturing, compounding, or refining. Every manufacturer and every person engaged in manufacturing establishment of any kind shall list, as part of his manufacturer's stock, the value of all engines, machinery, tools, and implements used or designed to be used in any such process, except such fixtures as have been considered real property.

Sec. 273.44. Estates of decedents. The personal property of a decedent shall be listed and assessed at the place of residence of the decedent, and not at the place of death.

Sec. 273.45. Persons under Guardianship. The personal property of a minor under guardianship shall be listed and assessed where the guardian resides and of every other person under guardianship, where the ward resides.

Sec. 273.46. Assignees and receivers. Personal property in the hands of an assignee or receiver shall be listed and assessed at the place of listing before his appointment.

Sec. 273.47. Property moved between May and July. The owner of personal property removing from one county, town, or district to another between May 1 and July 1, shall be assessed in either in which he is first called upon by the assessor. A person moving into this state from another state between said dates shall list the property owned by him on May 1 in the county, town, or district in which he resides, unless he shall make it appear to the satisfaction of the assessor that he held for tax of the current year on the property in another state.

Sec. 273.48. Where listed in case of doubt. In case of doubt as to the proper place of listing personal property or where it cannot be listed as in this chapter provided, if between places in the same county, the place for listing and assessing shall be determined by the county board of equalization; and if between different counties, or places in different counties, by the Commissioner of Taxation***.

Sec. 273.25. Lists to be verified. Every person required to list property shall be required to make out and deliver to the assessor, upon blanks furnished by him, a verified statement of all personal property owned by him on May 1 of the current year. He shall also make separate statements in like manner for all property held by him in his possession or under his control, which *** he is required to list, as agent, attorney, trustee, guardian, parent, trustee, executor, administrator, receiver, accounting officer, partner, broker, or in any other capacity ***.

Sec. 273.66. Examination under oath. Whenever the assessor shall be of the opinion that the person listing property for himself, or for any other person, corporation, or association, has not given full, fair, and complete list thereof, he may examine such person under oath touching the amount of the property he is required to list; and, if such person shall refuse to make full discovery under oath, the assessor may list the property of such person or his principal according to his best judgment and information.

Sec. 273.67. Failure to obtain list. In case of failure to obtain a statement of personal property, the assessor shall ascertain the amount or value of such property, and assess the same at such amount or value as he shall deem the true value thereof. When requested, he shall sign and deliver to the person assessed a copy of the statement showing the valuation of the property so listed.

Sec. 273.20. Assessor may enter dwellings, etc. Any officer authorized by law to assess property for taxation may, when necessary to the proper performance of his duties, enter any dwelling house, building, or structure, and view the same and the property therein.

Sec. 609.05. False statement regarding taxes. Every person or authorized by law to be made as a basis of imposing or relieving any tax or assessment, who shall wilfully make any statement as to any material matter which he knows to be false, shall be guilty of a gross misdemeanor.

Sec. 273.13. Classification of property—Subdivision 1. How classified. All real and personal property subject to a general property tax and not subject to any gross earnings or other tax, tax is hereby classified for purposes of taxation as provided by this section.

Subdivision 2. Class 1. Iron ore whether mined or unmined shall constitute Class one and shall be valued and assessed at one (10) per cent of its true and full value. If unmined, it shall be assessed where it is located, and if mined, where it is located, but at the rate aforesaid. Iron ore which either (a) is mined by underground methods and piaced in stockpile subsequent to August 1 of a calendar year and prior to the next succeeding May 1, and which contains phosphorus in excess of .150 per cent, dried analysis, or (b) is mined by open pit methods, and in accordance with good engineering and metallurgical practice, requires concentration other than crushing or screening or both to make it suitable for commercial blast furnace use, and which is stockpiled subsequent to August 1 of a calendar year and prior to the next succeeding May 1 for two taxable years after being mined only, shall be listed and assessed in the taxing district where mined at the same amount per ton as it would be assessed if still unmined, and thereafter such ore is stockpiled or by law. The real estate is assessed in accordance with the provisions of classes three, three "b," and four, as the case may be. In assessing any tract or lot of real estate in which iron ore is known to exist the assessable value of the ore exclusive of the land in which it is located, and the surface rights thereon, shall be added to the value of the land and set down separately and the aggregate of the two shall be assessed against the tract or lot.

Class 1a. All direct products of the blast and open hearth furnace that are utilized in the form produced and are not further processed, shall constitute class 1a and shall be valued and assessed at 10 per cent of the full and true value thereof.

Subdivision 3. Class 2. All household goods and furniture, including clocks, musical instruments, sewing machines, wearing apparel of members of the family and all personal property actually used by the owner for personal and domestic purposes, or for the furnishing or equipment of the family residence, shall constitute class two and shall be valued and assessed at 25 per cent of the full and true value thereof.

Subdivision 4. Class 3. All agricultural products, except as provided by class three "b" and class three "d," stocks of merchandise held for sale, goods, wares, and merchandise, raw materials, manufactures' materials and manufactured articles, all tools, implements and machinery, whether fixtures or otherwise, except as provided by class three "d" and all real estate, which is rural in character and devoted or adaptable to rural but not necessarily actually used for agricultural purposes, except as provided in class three "d", shall constitute class three and shall be valued and assessed at 33⅓ per cent of the true and full value thereof.

Subdivision 5. Class 3a. All agricultural products in the hands of the producer shall constitute class three "a" and shall be valued and assessed at 16 per cent of full and true value thereof.

* * *

Subdivision 8. Class 3d. Livestock, poultry, all horses, mules, and asses used exclusively for agricultural purposes, all agricultural tools, implements, and machinery used by the owner in any agricultural pursuit shall constitute class three "d" and shall be valued and assessed at 25 per cent of the true and full value thereof.

Subdivision 9. Class 4. All property not included in the preceding classes shall constitute class four and shall be valued and assessed at forty (40) per cent of the full and true value thereof.

Section 273.03, Minnesota Statutes 1945. Assessment; Mode. The county auditor shall annually provide the necessary assessment books and blanks at the expense of the county, for and to correspond with each assessment district. He shall make out, in the real property assessment book, complete lists of all lands or lots subject to taxation, showing the names of the owners, if to him known, and, if unknown so stated opposite each tract or lot, the number of acres, and the lots or parts of lots or blocks, included in each description of property. ***

The assessors shall meet at the office of the county auditor *on a day to be fixed by the Commissioner of Taxation* for the purpose of receiving instructions as to their duties under the laws of the state. ***

INDEX TO SECTIONS

SECTION	PAGE
Sec. 1	
" 2	
" 3	
" 4	
" 5	
" 6	
" 7	
" 8	
" 9	
" 10	
" 11	
" 12	
" 13	
" 14	
" 15	
" 16	
" 17	
" 18	
" 19	
" 20	
" 21	
" 22	
" 23	
" 24	
" 25	
" 26	
" 27	
" 28	
" 29	
" 30	
" 31	
" 32	
" 33	
" 34	
" 35	
" 36	

For Convenience of Auditor in Showing Boundaries of School Districts

Township No. 139 *Range No.* 30 *Mer. P. M.*

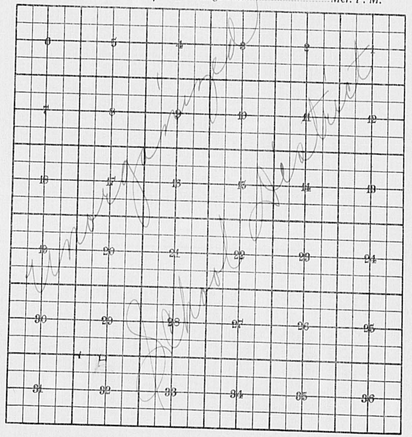

Returns Showing Grain Received in or Handled by Elevators, Warehouses and Mills in the _____ of _____ in the County of _____ for the Year Ending May 1, 1947.

W. LEE-DAY & COMPANY, MINNEAPOLIS

NAMES OF OWNERS	ADDRESS	Bushels of Wheat	Bushels of Soy Beans	Bushels of Flax	Total No. of Bushels of Wheat, Soy Beans and Flax	★ Tax of ½ Mill per Bushel (Dollars, Cts.)	Bushels of Corn	Bushels of Barley	Bushels of Rye	Bushels of Oats	Bushels of Buckwheat	Bushels of all Other Grains	Total No. Bushels Corn, Barley, Rye, Oats, Buckwheat and all Other Grains	★ Tax of ½ Mill Per Bushel (Dollars, Cts.)	★ Total Tax (Dollars, Cts.)	REMARKS

Note ★ Assessors will not fill these Columns

List of Lands in the ..... of ....., County of ....., Minn., for the Year 19....., Which have Become Homesteads or Ceased to be Homesteads

SINCE THE LAST REAL ESTATE ASSESSMENT DATE

Form 234 Miller-Davis Company, Minneapolis. State Form No. 67

LANDS BECOMING HOMESTEADS

NAME OF OWNER	School District	DESCRIPTION OF PROPERTY: SUBDIVISION	Sec. or Lot	Town or Block	Range	Number of Acres of Land: Acres	100ths
Cecil Alyea	un	S½ of NW¼ - N½ NW¼	21	139	30	40	✓
"	"	S½ E½ NW¼	"	"	"	40	✓
Dorsey Patey & Dorsey Dunnett Mineral patent to	"	N½ - S½ lying N of 1.25 of Hwy 8	23			87	✓
Guy Smiley (on contract)	"	NW¼ - SE¼	23	"	"	40	✓
" "	"	Lot 6 " 2.19	23			29 60	✓
" "	"	SE¼ - SE¼ less 2.21	23			37 79	✓
Glenn Walbrown.		SE, NW¼	24	"	"	40	✓
		S½ SE¼.	35			40	✓
			5				

LANDS CEASING TO BE HOMESTEADS

NAME OF OWNER	School District	DESCRIPTION OF PROPERTY: SUBDIVISION	Sec. or Lot	Town or Block	Range	Number of Acres of Land: Acres	100ths
Mac & Helen Reeves	un	E 175' of W 478' of S 1/2 80' of S 1/2 of SE¼ -	21	139	30	60	

List of Lands in the ..... of ....., County of ....., Minn., for the Year 19....., Which have Become Homesteads or Ceased to be Homesteads

SINCE THE LAST REAL ESTATE ASSESSMENT DATE

Form 33½ Miller-Davis Company, Minneapolis, State Form No. 67

LANDS BECOMING HOMESTEADS									LANDS CEASING TO BE HOMESTEADS								
NAME OF OWNER	School District	DESCRIPTION OF PROPERTY		Sec. or Lot	Town or Block	Range	Number of Acres of Land		NAME OF OWNER	School District	DESCRIPTION OF PROPERTY		Sec. or Lot	Town or Block	Range	Number of Acres of Land	
		SUBDIVISION					Acres	100ths			SUBDIVISION					Acres	100ths

INCREASE OR DECREASE in Value of Property Heretofore Assessed, by the Erection or Destruction of Buildings or Structures Thereon

Platted Property Assessed at 40 Per Cent of True and Full Value.
(Homesteads up to $4,000 True and Full Value 25 Per Cent.)

Unplatted Property Assessed at 33⅓ Per Cent of True and Full Value.
(Homesteads up to $4,000 True and Full Value 20 Per Cent.)

FORM 3 MILLER-DAVIS COMPANY, MINNEAPOLIS

NAMES OF PROPERTY OWNERS	DESCRIPTION	Sec. or Lot	Town or Block	Rng.	True and Full Value of Structures worth more than $100 each Dollars	KIND OF STRUCTURES	Assessed Value of Additional Structures Dollars	Reduction of Assessed Value on Structures destroyed by Fire, Flood or otherwise Dollars
Leo Kahle.	N E of S W. 4 sac.	5	139	30	100	New house - workshop	20	
Clarence Lucas	N W 4 of N E 4 - (lot 6)	16			100	Granary 1930	20	
Alvin E Thomas (for to Wandt)	Lot 5 + 1 acre of lot 6	~~27~~			170	2 cabins	~~34~~	
Vernon Fox	S W of S E	21			100	2 cabins	~~33~~	
E B Lavine.	Lot 6 less 3 acres 17.58 acres	~~27~~			200	2 cabins	~~27~~	
Eugene B + Mary Landis	W of 1/2 of lot 3 - 1 acre	33			160	2 cabins	32	
E R Lipka	W 300 ft of Lot 4.	23			200	House	40	
Florence Hamilton	E 300 of W 1/2 of S 158' of N 1/2 33' of N 1/2 of N W 4	32			100	House	~~33~~ 33	
Clarence Bollett.	111 ft of E 131.3 sec of S 6 of N 1/2 of N 1/2	23			100	"	33 ~~40~~	
Tony Kouba		22			100	Cabin	32	
Alvin E Thomas	W 215' of N 297' of N W 4 of N E 4 -	22			160	2 cabins 2216	32	Can't find
C. M. Fairlow	W 215' of S 297' of N W 4 of N E 4 (no bldg. assessed this year)	~~3~~			417	Bldg		this 139 ?
Herbert Wolf		3			100	Cabin	~~33~~	

INCREASE OR DECREASE in Value of Property Heretofore Assessed, by the Erection or Destruction of Buildings or Structures Thereon

Platted Property Assessed at 40 Per Cent of True and Full Value.
(Homesteads up to $4,000 True and Full Value 25 Per Cent.)

Unplatted Property Assessed at 33⅓ Per Cent of True and Full Value.
(Homesteads up to $4,000 True and Full Value 20 Per Cent.)

FORM 3 MILLER-DAVIS COMPANY, MINNEAPOLIS

NAMES OF PROPERTY OWNERS	DESCRIPTION	Sec. or Lot	Town or Block	Rng.	True and Full Value of Structures worth more than $100 each Dollars	KIND OF STRUCTURES	Assessed Value of Additional Structures Dollars	Reduction of Assessed Value on Account of Loss occasioned by Fire, Flood or otherwise Dollars

REAL PROPERTY BECOMING SUBJECT TO TAXATION SINCE THE LAST PREVIOUS ASSESSMENT OR OMITTED FROM ASSESSMENT ROLLS THE PREVIOUS YEARS.

Assessment of Taxable Real Property in the Twp. of Towers, County of Cass, Minn., for the Year 1947.

Form 3½ MILLER-DAVIS COMPANY, MINNEAPOLIS

	NAME OF OWNER	School District	SUBDIVISION	Sec. or Lot	Twp. of Block	Rng.	Number of Acres of Land (Acres / 100ths)	Indicate Homestead by Yes or No	Indicate Applicable Land by Yes or No	BY WHOM VALUED	TRUE AND FULL VALUATIONS: LAND Exclusive of Structures and Improvements Dollars	BUILDINGS and Other Structures Dollars	MACHINERY Permanently Attached to Real Estate Dollars	TOTAL True and Full Value Dollars	ASSESSED VALUATIONS: RURAL Homestead Up to $4,000 20% Dollars	RURAL Over $4,000 and Non-Homestead 33⅓% Dollars	ALL OTHER Homestead Up to $4,000 25% Dollars	ALL OTHER Over $4,000 and Non-Homestead 40% Dollars	MACHINERY Permanently Attached to Real Estate 33⅓% Dollars	TOTAL ASSESSED VALUE Dollars	FINAL EQUALIZED VALUE Dollars	
1	W. Lee Mack		NE¼ of SW¼	9	139	30	40	Yes	No	State												
										County												
										Local												
										Assessor	160				32					32		
2	Richard B. & Arthur M. Gillespie		Gov't Lot 3	10	139	30	32.15	No	No	State												
										County												
										Local												
										Assessor	120					40				40		
3	L. P. Hanson		NE¼ of NE¼	25	139	30	40	Yes	Yes	State												
										County												
										Local												
										Assessor	150					50				50		
4										State												
										County												
										Local												
										Assessor												
5										State												
										County												
										Local												
										Assessor												
6										State												
										County												
										Local												
										Assessor												
7										State												
										County												
										Local												
										Assessor												
8										State												
										County												
										Local												
										Assessor												

Total Value as Equalized by State / County / Local

Total Value as Assessed by Assessor

Assessment of

Form 315 WILLIAM DAVIS COMPANY, MINNEAPOLIS

	NAME OF OWNER
1	
2	
3	
4	
5	
6	
7	
8	

Treasurer's Office, Cass County, Minnesota

RECEIVED this, the first Monday being the 5th *day) of January, A. D. 1948, of* L.C. Peterson *, Auditor of said County, Minnesota, the Tax List of all Taxable Real and Personal Property in the* Town *of* Powers *in said County for the year A. D. 1947, as specified above and amounting to* 105 *Dollars.*

Paul D. Jewell
County Treasurer.

Auditor's Office, Cass County, Minnesota

I, ... *Auditor of said County, and State of Minnesota, do hereby certify that the following is a correct list of the Taxes levied on the Real and Personal Property in the* ..... *of* ..... *for the year 1947.*

WITNESS my hand and official seal, the ..... *day of* ..... *1948.*

(SEAL)

..... *County Auditor.*

JAN - 3 1949 *194*

Office of County Treasurer, Cass County, Minnesota

To L.C. Peterson *, County Auditor:*

Sir:—I herewith return to you the Tax List for the Town *of* Powers *in said County for the year 1947, heretofore received from you. I certify that I have compared the same with the duplicate receipts in my office, and have written opposite the amount of each tax so receipted the words "First Quarter Paid", "Second Quarter Paid", "Third Quarter Paid" or "Paid in full" as the case may be, and the number of my receipt given in discharge of said tax, and each tract or lot of real property against which the taxes remain unpaid is delinquent for said year.*

Yours respectfully,

Paul D. Jewell
County Treasurer.

Auditor's Office, Cass County, Minnesota

..... *194*

I hereby certify that on the first Monday in January 1949, I received of ..... *County Treasurer, the Tax List of the* ..... *of* ..... *in said County for the year 1947; that I have compared the said list with the Statements receipted for by said Treasurer, which are on file in my office, and that each tract or lot of real property therein against which the taxes, or any part thereof, remains unpaid are delinquent for said year.*

(SEAL)

..... *County Auditor.*

Assessment of

Form 335 BULLARD-DAVIS COMPANY, ST PAUL, MINN.

NAME OF OWNER

TABULAR SCHEDULE OF VALUATIONS,

LEVIED IN THE Township OF Powers

	School District No.	Dollars	Dollars	Value of Lands other than Town Lots including Structures	Town Lots including Structures thereon	Personal Property	Total Value of all Property except Money and Credits	State Rev.	State Sch'l	Tchr. Ins.	State Debt	Total Rate of State Tax	Rev.	R. & B.	Wel-fare	Bonds and Int.			Total Rate of County Tax	Rev.	R. & B.	Drag Tax	State Loan	Tel				Total Rate of Town Tax
				Dollars	Dollars	Dollars	Dollars	Mills	Mills	Mills	Mills	Mills	Mills	Mills	Mills	Mills	Mills	Mills	Mills	Mills	Mills	Mills	Mills	Mills	Mills	Mills	Mills
1	Tun			28,335	46 48	5453	38,436					30.2	22.	7.2	48.	18.			95.2	65.65	1.		5.				19.
2												114 4.07 / 7.09															
3		Val.		Rural	All other	P. P.	Total																				
	R. E.	18244		32983	—	5453	38,436																				
	M. H.	19739																									
	Pers. Prop.	5453																									
		38,436																									
4																											
5																											
6																											
7																											
8																											

RATES AND TAXES

COUNTY OF CASS, STATE OF MINNESOTA

	RATE OF SCHOOL TAXES: Local 1 Mill	Special Mills	~~Sum~~ Def. Mills	Transp. Mills	C.O. Mills	B&S Mills	Total Rate of Sch'l Tax Mills	Total Rate of all Taxes Mills	TAXES LEVIED — LOCAL 1 MILL AND SPECIAL SCHOOL TAXES BY DISTRICTS: Local 1 Mill	Special	~~Sum~~ Def.	Transp.	C.O.	B&S.	Total School Taxes
6	1.	15.	15.	1.8	5.	22.1	64.9	112.12	2834	42513	42513	5100	14172	76398	183930
Ma.	1.	30.	15.	1.8	5.	22.1	78.9	192.12	1010	30313	15153	1818	5050	27278	80722
									3844	72826	57666	6918	19222	104176	264652

ALL OTHER TAXES: FUNDS	Rate	Amounts
State Revenue,		10280
State School,		11608
Teachers Insurance,		
State Debt—Non-Homestead,		
State Debt—Homestead,		
County Revenue,		84560
County Road and Bridge,		27674
County Welfare,		184493
Bonds and Interest		69185
Town Revenue,		24983
Town Road and Bridge,		24983
Town Drag,		3844
Town State Loan,		
Telephone		19218
School Local 1 Mill,		3844
School Special,		72826
School State Loan,		57666
Def		6918
Transp.		19222
C.O.		
B&S		104176
		7254480

Total Levy, $ 7254 80

218.88

2659.12

730.28

264652

Real Estate 6157.58
Pers. Prop. 1097.22
7254.80

Total Number of Acres .....

State of Minnesota, } ss
COUNTY OF CASS

I, S. L. Brown, County Auditor of said County and State aforesaid, do hereby certify that the foregoing is a true and correct Schedule, showing the valuation of all the taxable property, in the Township of Powers, in said County, the several rates of Taxation and totals of the several Tax Funds levied thereon for the year A. D. 1942

Witness my hand and official seal, this 15 day of Oct A. D. 1942

S. L. Brown
County Auditor.

SEAL

Assessment Roll and Tax List of Real Property in the Town of Pawnee, Cass County, Minnesota, for Taxes for the Year 1947.

Form 4 CD Miller-Davis Company, Minneapolis

	IN WHOSE NAME ASSESSED	TO WHOM TRANSFERRED	DESCRIPTION OF PROPERTY: SUBDIVISION	Sec. or Lot	Town or Block	Reg.	Number of Acres of Land: Acres	Mills	No. School District	Indicate Lands Exempt by Ex or No	Indicate Agricultural by Ag or No	TRUE AND FULL VALUATIONS: LAND Exclusive of Structures and Improvements (Dollars)	BUILDINGS and Other Structures (Dollars)	MACHINERY Permanently Attached to Real Estate (Dollars)	TOTAL True and Full Value (Dollars)	ASSESSED VALUATIONS: RURAL: Homestead Up to $4,000 20% (Dollars)	RURAL: Over $4,000 and Non-Homestead 33⅓% (Dollars)	ALL OTHER: Homestead Up to $4,000 25% (Dollars)	ALL OTHER: Over $4,000 and Non-Homestead 40% (Dollars)	ALL OTHER: MACHINERY Permanently Attached to Real Estate 33⅓% (Dollars)	TOTAL ASSESSED VALUE (Dollars)	Total Assessed Value as Equalized by the Board of Review (Dollars)	FINAL EQUALIZED VALUE (Dollars)
1	E. W. Owen		~~NE¼ of NE¼~~ Lot 1		139	30	34.90	24															
2	State of Minnesota		~~NW¼ of NE¼~~ " 2																				
3	State of Minnesota		SW¼ of NE¼																				
4			SE¼ of NE¼																				
5																							
6	State of Minnesota		~~NE¼ of NW¼~~ " 3																				
7	State of Minnesota		~~NW¼ of NW¼~~ " 4																				
8	State of Minnesota		SW¼ of NW¼																				
9	State of Minnesota		SE¼ of NW¼																				
10																							
11	State of Minnesota		NE¼ of SW¼																				
12	State of Minnesota		NW¼ of SW¼																				
13	State of Minnesota		SW¼ of SW¼																				
14	State of Minnesota		SE¼ of SW¼																				
15																							
16	E. W. Owen		NE¼ of SE¼				40																
17	State of Minnesota		NW¼ of SE¼																				
18	State of Minnesota		SW¼ of SE¼																				
19	E. W. Owen		SE¼ of SE¼				40																
20																							
							114.90																

	SOLD FOR TAXES	VALUATIONS BY SCHOOL DISTRICTS AS EQUALIZED BY DEPARTMENT OF TAXATION: Agric. Land Rate 24 Mills (Dollars)	District No. ..... Rate ..... Mills (Dollars)	District No. ..... Rate ..... Mills (Dollars)	District No. ..... Rate ..... Mills (Dollars)	District No. ..... Rate ..... Mills (Dollars)	District No. ..... Rate ..... Mills (Dollars)	Tax including State Homestead ..... Mills ($ cts.)	State Tax on Non-Homestead 4.6 Mills ($ cts.)	SPECIAL TAXES ($ cts.)	TOTAL TAXES ($ cts.)		PAID	WHEN PAID (Month Day Year)	Number of Receipt	March Settlement 1948 ($ cts.)	June Settlement 1948 ($ cts.)	Penalty ($ cts.)	November Settlement 1948 ($ cts.)	Penalty ($ cts.)	Collections to First Monday in January 1949 ($ cts.)	Penalty ($ cts.)	Delinquent on First Monday in January 1949 ($ cts.)	Total Delinquent Tax and Penalty ($ cts.)	REMARKS
1		40						7.28	16		7.44	1	PAID IN FULL	MAY 27 1948	5677		7.44							
2												2												
3												3												
4												4												
5												5												
6												6												
7												7												
8												8												
9												9												
10												10												
11												11												
12												12												
13												13												
14												14												
15												15												
16		46						8.38	18		8.56	16	PAID IN FULL	MAY 27 1948	5677		8.56							
17												17												
18												18												
19		46						8.38	18		8.56	19	PAID IN FULL	MAY 27 1948	5677		8.56							
20												20												
		132						24.04	52		24.56													
								24.04	52															

Assessment Roll and Tax List of Real Property in the Town of Powers, Cass County, Minnesota, for Taxes for the Year 1947.

Form 4 CD. MILLER-DAYS COMPANY, MINNEAPOLIS

In whose name assessed	To whom transferred	Description of property: Subdivision	Sec. or Lot	Town or Block	Rng.	Number of Acres of Land (Acres / 100ths)	No. School District	Indicate Homestead Yes or No	Indicate Soldiers Add'l Tax Yes or No	True and Full Valuations: Land Exclusive of Structures and Improvements (Dollars)	Buildings and Other Structures (Dollars)	Machinery Permanently Attached to Real Estate (Dollars)	Total True and Full Value (Dollars)	Assessed Valuations: Rural: Homestead Up to $4,000 20% (Dollars)	Rural: Over $4,000 and Non-Homestead 33⅓% (Dollars)	All Other: Homestead Up to $4,000 25% (Dollars)	All Other: Over $4,000 and Non-Homestead 40% (Dollars)	Machinery Permanently Attached to Real Estate 33⅓% (Dollars)	Total Assessed Value (Dollars)	Total Assessed Value as Equalized by the Board of Review (Dollars)	Final Equalized Value (Dollars)
Milo S. Skeesuck		1 ~~NE¼ of NE¼~~ Lot 1	2	139	30	37.88															
State of Minnesota		2 ~~NW¼ of NE¼~~ " 2																			
State of Minnesota		3 SW¼ of NE¼																			
State of Minnesota		4 SE¼ of NE¼																			
~~Frank Peterson~~	Louise Wetze	5																			
Edward + Blanche D. Carroll		6 ~~NE¼ of NW¼~~ " 3				37.88															
John M. Johnson		7 ~~NW¼ of NW¼~~ E½ of Lots 4 + 5				37.88															
"		8 ~~SW¼ N NW¼~~ W½ of Lots 4 + 5				36.65															
Wm. Wedekind	Fay Dorset	9 SE¼ of NW¼				40															
		10																			
		11 NE¼ of SW¼																			
		12 NW¼ of SW¼																			
		13 SW¼ of SW¼																			
		14 SE¼ of SW¼																			
		15																			
State of Minnesota		16 NE¼ of SE¼																			
Fay Dorset		17 NW¼ of SE¼ that part of Lot 6 lying E. of M.N.S.& Railway				40.															
M.A. Peterson		18 ~~SW¼ of SE¼~~ Lot 7				46.85															
State of Minnesota		19 SE¼ of SE¼																			
C. A. + Florence E. Brown	Tom Barron	West 13.6 acs. of Lot 6				13.6															
						270.74															

Valuations by School Districts as Equalized by Department of Taxation

	Sold for Taxes	District No. 44 Rate 18.47 Mills (Dollars)	District No. ..... Rate ..... Mills (Dollars)	District No. ..... Rate ..... Mills (Dollars)	District No. ..... Rate ..... Mills (Dollars)	District No. ..... Rate ..... Mills (Dollars)	District No. ..... Rate ..... Mills (Dollars)	Tax including State Homestead ..... Mills	State Tax on Non-Homestead 7.5 Mills	Special Taxes	Total Taxes	Paid	When Paid (Month Day Year)	Number of Receipt	March Settlement 1948	June Settlement 1948	Penalty	November Settlement 1948	Penalty	Collections to First Monday in January 1949	Penalty	Delinquent on First Monday in January 1949	Penalty	Total Delinquent Tax and Penalty	Remarks
1		#25						4.56			4.56	PAID IN FULL	JAN 28 1948	1688	4.56										
2																									
3																									
4																									
5																									
6		61						11.10	26		11.34	PAID IN FULL	OCT - 6 1948	6373				11.34	.40						
7		4.66						18.40	14		18.54	2nd Half Paid / 1st Half Paid	OCT - 6 1948 / MAY 29 1948	6373		9.27		9.27							
8		4.N.35						6.20			6.20	2nd Half Paid / 1st Half Paid	OCT - 6 1948 / MAY 29 1948	6373		3.10		3.10							
9		84						15.30	34		15.64	PAID IN FULL	JUL 9 1948	9892		15.64									
10																									
11																									
12																									
13																									
14																									
15																									
16																									
17		77						14.02	32		14.34	PAID IN FULL	JUL 9 1948	9892		14.34									
18	SOLD FOR TAXES	90						16.40	36		16.76	PAID IN FULL	MAY 27 1948	6588		16.76									
19																									
20		29						5.28	12		5.40	PAID IN FULL	JUN 4 1948	6867		5.40									
		N 5.26						91.26	152		92.78														
		5.61						91.26	152																

Assessment Roll and Tax List of Real Property in the Town of Powers, Cass County, Minnesota, for Taxes for the Year 1947.

Form 4 CD. MILLER-DAVIS COMPANY, MINNEAPOLIS

In whose name assessed	To whom transferred	Description of property: Subdivision	Sec. or Lot	Town or Block	Rng.	Number of Acres of Land (Acres)	(100ths)	No. School District	Indicate Homestead by a No.	Indicate Agricultural by a No.	True and Full Valuations: Land Exclusive of Structures and Improvements (Dollars)	Buildings and Other Structures (Dollars)	Machinery Permanently Attached to Real Estate (Dollars)	Total True and Full Value (Dollars)	Assessed Valuations: Rural: Homestead Up to $4,000 20% (Dollars)	Rural: Over $4,000 and Non-Homestead 33⅓% (Dollars)	All Other: Homestead Up to $4,000 25% (Dollars)	All Other: Over $4,000 and Non-Homestead 40% (Dollars)	Machinery Permanently Attached to Real Estate 33⅓% (Dollars)	Total Assessed Value (Dollars)	Total Assessed Value as Equalized by the Board of Review (Dollars)	Final Equalized Value (Dollars)
~~Fred Otto~~	Charles L. + Hattie Wy	1 ~~NW¼ of NW¼~~ Lot 1	3	139	30	38																
Amelia Mooney		2 ~~NW¼ of NW¼~~ " 2				38	26															
Everett + Josie Rideout		3 ~~SW¼ of NW¼~~ Lot 10 less part sold				25	55															
"		N. 27.4 acs of Lot 11				27	40															
Chas. L. + Marie Brenelkin		4 ~~SW¼ of NW¼~~ Starting at NW corn of Lot 10, E. on N. line 500', S. 164', then W. 165.75' & along W. Rickeys line to # 3, Westerly along line to pt directly S. of NW Cor. to place of begin				60																
Theodore + Janet Lundblad		6 ~~NE¼ of NW¼~~ Lot 3				25	45															
John Wynn		7 ~~SW¼ of NW¼~~ " 4 Lot 5 less S.150' of S.200' +				38	75															
"		8 ~~SW¼ of NW¼~~				32	89															
~~Edward J. + Edna J. Nelson~~		9 ~~SE¼ of NW¼~~ S. 17.4 acs of Lot 11				17	40															
~~Carl J. + Minnie~~	S. Milbert	10 S. 75' of S. 200' of Lot 5				33																
State of Minnesota		11 ~~NE¼ of SW¼~~ Lot 7																				
John Wynn	John Wynn	12 ~~NW¼ of SW¼~~ " 6				32	85															
State of Minnesota		13 SW¼ of SW¼																				
Theodore + Christine E. Schulz		14 ~~SE¼ of SW¼~~ Lot 8				49	50															
Herbert G. Wolf		15 N. 75' of S. 150' of S. 200' of Lot 5				33																
		16 NE¼ of SE¼																				
Geo. Waldhauser, Jr.		17 ~~NW¼ of SE¼~~ Lot 9				31	90															
Arthur J. + Lillian M. Friday		18 ~~SW¼ of SE¼~~ 4 Acres of Lot 4																				
		19 SE¼ of SE¼																				
James Edward + Nettie C. Bickle		20 60' x 440' of Lot 5				250																
						357	21															

Abate # 3429

100 added

Valuations by School Districts as Equalized by Department of Taxation

	Sold for Taxes	District No. ..... Rate ..... Mills	District No. ..... Rate ..... Mills	District No. ..... Rate ..... Mills	District No. ..... Rate ..... Mills	District No. ..... Rate ..... Mills	Tax including State Homestead ..... Mills	State Tax on Non-Homestead 4.7 Mills	Special Taxes	Total Taxes	Paid	When Paid (Month Day Year)	Number of Receipt	March Settlement 1948	June Settlement 1948	Penalty	November Settlement 1948	Penalty	Collections to First Monday in January 1949	Penalty	Delinquent to First Monday in January 1949	Penalty	Total Delinquent Tax and Penalty	Remarks
		Dollars	Dollars	Dollars	Dollars	Dollars	$ cts.	$ cts.	$ cts.	$ cts.				$ cts.	$ cts.	$ cts.	$ cts.	$ cts.	$ cts.	$ cts.	$ cts.	$ cts.	$ cts.	
1		58					1056	24		1080	1	PAID IN FULL AUG 16 1948	12174				1080	27					
2		25					456	10		466	2	1st Half Paid OCT 26 1948 / 2nd Half Paid JUN 15 1948	12330 / 7693		233		233							
3		H 53					966			966	3	PAID IN FULL JUL 29 1948	10933				1530	31						
4		H 31					564			564	4	PAID IN FULL JUL 29 1948												
SOLD FOR TAXES		H 13					236			236	5	PAID IN FULL JUN 25 1948	8834		236									
6		H 65					1184			1184	6	PAID IN FULL AUG 28 1948	13300				1184	30						
7		H 53					966			966	7	PAID IN FULL MAY 28 1948	6586		16 55									
8		H 38					672			672	8	PAID IN FULL MAY 28 1948	6586											
9		H 68 / H 45					2058	18		2076	9	1st Half Paid OCT 20 1948 / 2nd Half Paid APR - 6 1948	12933 / 6358				1038							
10		H 4					72			72	10	PAID IN FULL MAY 27 1948	5672		72									
11											11													
12		H 38					672			672	12	PAID IN FULL MAY 28 1948	6586		67									
13											13													
14		94					1712	38		1750	14	PAID IN FULL JUN 4 1948	6871		1750									
15		H 24					438			438	15	PAID IN FULL JUN 15 1948	7692		438									
16											16													
17		61					1110	24		1134	17	PAID IN FULL APR 21 1948	6558		114									
18											18													
19											19													
20											20													
		H 357 / 670					12702	184		12316														

Assessment Roll and Tax List of Real Property in the Town of Powers,

Form 4 CD—WILLIS-DUNN COMPANY, MINNEAPOLIS

In Whose Name Assessed	To Whom Transferred	Description of Property: Subdivision	Sec. or Lot	Town or Block	Rng.	Number of Acres of Land (Acres)	100ths	No. School District	Indicate Homestead by an H	Indicate Agricultural by an A	True and Full Valuations: Land Exclusive of Structures and Improvements (Dollars)	Buildings and Other Structures (Dollars)	Machinery Permanently Attached to Real Estate (Dollars)	Total True and Full Value (Dollars)	Assessed Valuations: Rural: Homestead Up to $4,000 20% (Dollars)	Rural: Over $4,000 and Non-Homestead 33⅓% (Dollars)	All Other: Homestead Up to $4,000 25% (Dollars)	All Other: Over $4,000 and Non-Homestead 40% (Dollars)	Machinery Permanently Attached to Real Estate 33⅓% (Dollars)	Total Assessed Value (Dollars)	Total Assessed Value as Equalized by the Board of Review (Dollars)	Final Equalized Value (Dollars)
James Eugene + Theresa Harrington		1 NE¼ of NE¼		4	139	30	40		H													
" "		2 NW¼ of NE¼					40															
~~Lydia Saplin~~ Charlie + Lydia E. Saplin		3 SW¼ of NE¼					40															
" " "		4 SE¼ of NE¼					40															
		5																				
Albert F. + Sadie E. + Annie C. Buchholz		6 NE¼ of NW¼ less 5 acc					32.66															
~~Jay F. + Sadie E. + Annie C. Buchholz~~ George H. + Edith E. Kahl		7 NW¼ of NW¼					40															
State of Minnesota (Cont. Geo. F. Kahl)		8 SW¼ of NW¼					40															
~~Albert F. + Sadie E. + Annie C. Buchholz~~		9 SE¼ of NW¼					40															
~~Eugene Harrington~~		10 ~~5 acc of~~ S.492' of E.450' of NE¼ of NW¼					5															
~~Jay F. + Sadie E. + Annie C. Buchholz~~		11 NE¼ of SW¼					40															
Ed Gleckner		12 NW¼ of SW¼					40															
Jay F. + Sadie E. Annie		13 SW¼ of SW¼					40															
Albert F. + Edward C. Buchholz		14 SE¼ of SW¼					40															
~~Lydia Saplin~~ Charlie + Lydia E. Saplin		15 N½ of NE¼ of SE¼					20															
~~Charlie Saplin~~ " " "		16 ~~S½ of~~ SE¼ of SE¼					20															
Charlie + Lydia E. Saplin		17 NW¼ of SE¼					40															
J. E. Spriggs		18 SW¼ of SE¼					40															
Charlie Saplin		19 32 acres of SE¼ of SE¼					32															
Elsworth D. Bundy		20 8 acc of SE¼ of SE¼					8															
							637.66															

Cass County, Minnesota, for Taxes for the Year 1947.

	Sold for Taxes	Valuations by School Districts as Equalized by Department of Taxation: District No. 2 Rate 12.7 Mills	District No. ..... Rate ..... Mills	District No. ..... Rate ..... Mills	District No. ..... Rate ..... Mills	District No. ..... Rate ..... Mills	District No. ..... Rate ..... Mills	Tax including State Homestead ..... Mills	State Tax on Non-Homestead 4.07 Mills	Special Taxes	Total Taxes	Paid	When Paid (Month Day Year)	Number of Receipt	March Settlement 1948	June Settlement 1948	Penalty	November Settlement 1948	Penalty	Collections to First Monday in January 1949	Penalty	Delinquent on First Monday in January 1949	Penalty	Total Delinquent Tax and Penalty	Remarks
		Dollars	Dollars	Dollars	Dollars	Dollars	Dollars	$ cts.	$ cts.	$ cts.	$ cts.				$ cts.	$ cts.	$ cts.	$ cts.	$ cts.	$ cts.	$ cts.	$ cts.	$ cts.	$ cts.	
1		77						1402	32		1434	PAID IN FULL	MAY 27 1948	5453		2868									
2		77						1402	32		1434	PAID IN FULL	MAY 27 1948												
3		H 120						2186			2186	2nd Half Paid	AUG 26 1948												
												1st Half Paid	MAY 14 1948	5164		1475		475							
4		H 42						764			764	2nd Half Paid	AUG 26 1948												
												1st Half Paid	MAY 14 1948	5165											
5																									
												2nd Half Paid	OCT 28 1948												
6		H 44						802			802	1st Half Paid	MAY 29 1948	22336				461							
												2nd Half Paid	OCT 28 1948	3728		905									
7		H 55						1002			1002	1st Half Paid	MAY 29 1948	22335				501							
8	OLD FOR TAXES	H 55						1002			1002											1002			
												2nd Half Paid	OCT 28 1948	3729		1025									
9		H 118						2150			2150	1st Half Paid	MAY 29 1948	22337				1075							
10		H 90						1640			1640	PAID IN FULL	MAY 25 1948	1844		1640									
												2nd Half Paid	OCT 28 1948	3730											
11		H 55						1002			1002	1st Half Paid	MAY 29 1948	22338		501		501							
12	OLD FOR TAXES	97						1676	38		1714													1714	
13		H 55						1002			1002	PAID IN FULL	AUG 16 1948	11179				1002	25						
												2nd Half Paid	OCT 28 1948	3731		501									
14		H 55						1002			1002	1st Half Paid	MAY 29 1948	22339				501							
												2nd Half Paid	AUG 26 1948			209									
15		H 23						418			418	1st Half Paid	MAY 14 1948	5166											
												2nd Half Paid	AUG 26 1948			756									
16		H 28						510			510	1st Half Paid	MAY 14 1948	5167											
												2nd Half Paid	AUG 26 1948												
17		H 55						1002			1002	1st Half Paid	MAY 14 1948	5168											
18		105						1912	42		1954	PAID IN FULL	OCT 14 1948	18774				1954	68						
												2nd Half Paid	AUG 26 1948	1073		337		337							
19		H 37						674			674	1st Half Paid	MAY 14 1948	5169											
20		H 20						364			364	PAID IN FULL	JUN 18 1948	5584		364									
		H 857						21912	144		22056														
		3.51																							
		1903																							

Assessment Roll and Tax List of Real Property in the Town of Powers, Cass County, Minnesota, for Taxes for the Year 1947.

Form 4 CD

In Whose Name Assessed	To Whom Transferred	Description of Property: Subdivision	Sec. or Lot	Town or Block	Rng.	Number of Acres of Land: Acres	Mills	No. School District	Indicate Homestead Yes or No	Indicate Agricultural Yes or No	True and Full Valuations: Land Exclusive of Structures and Improvements	Buildings and Other Structures	Machinery Permanently Attached to Real Estate	Total Town and Full Value	Assessed Valuations: Rural: Homestead Up to $4,000 20%	Over $4,000 and Non-Homestead 33⅓%	All Other: Homestead Up to $4,000 25%	Over $4,000 and Non-Homestead 40%	Machinery Permanently Attached to Real Estate 33⅓%	Total Assessed Value	Total Assessed Value as Equalized by the Board of Review	Final Equalized Value
						Acres	Mills				Dollars	Dollars	Dollars	Dollars	Dollars	Dollars	Dollars	Dollars	Dollars	Dollars	Dollars	Dollars
Chris H. + Mina J. Hanson																						
~~Henry E. + Mabel Hanson~~		1 NE¼ of NE¼	5	139	30	38.88	24															
~~Hattie Hanson~~ / Kehr		2 W½ of NE¼				20																
Geo. F. Kahl		3 SW¼ of NE¼ W. of Hy # 371				40																
Chris H. + Mina J. Hanson																						
Henry E. + Mabel Hanson		4 SE¼ of NE¼				40																
" "		5 SW¼ of NE¼ E. of Hy # 371																				
Ed Stavick		6 NE¼ of NW¼				40																
State of Minnesota		7 NW¼ of NW¼																				
State of Minnesota		8 SW¼ of NW¼																				
Geo. Kahl		9 SE¼ of NW¼				40																
~~Ernest H. + Geneva E. Pekkey~~	Neil Pekkey	10 E½ of NW¼ of NE¼				20																
Geo. F. Kahl		11 NE¼ of SW¼				40					100 Line house add											
~~State of Minnesota~~	Northwestern Imp. Co.	12 NW¼ of SW¼																				
Harold + Mildred Doty		13 SW¼ of SW¼				40																
"		14 SE¼ of SW¼				40																
		15																				
Minnie Stolsmo		16 NE¼ of SE¼				40																
"		17 NW¼ of SE¼				40																
"		18 SW¼ of SE¼				40																
"		19 SE¼ of SE¼				40																
		20				518.88																

	Sold for Taxes	Valuations by School Districts as Equalized by Department of Taxation: Levy No. 44% Rate 18.2 Mills	District No. ..... Rate ..... Mills	District No. ..... Rate ..... Mills	District No. ..... Rate ..... Mills	District No. ..... Rate ..... Mills	District No. ..... Rate ..... Mills	Tax including State Homestead ..... Mills 4.07 Mills	State Tax on Non-Homestead	Special Taxes	Total Taxes	Paid	When Paid: Month Day Year	Number of Receipt	March Settlement 1948	June Settlement 1948	Penalty	November Settlement 1948	Penalty	Collections to First Monday in January 1949	Penalty	Delinquent on First Monday in January 1949	Total Delinquent Tax and Penalty	Remarks
		Dollars	Dollars	Dollars	Dollars	Dollars	Dollars	$ cts.	$ cts.	$ cts.	$ cts.				$ cts.	$ cts.	$ cts.	$ cts.	$ cts.	$ cts.	$ cts.	$ cts.	$ cts.	
1		# 53						966			966	PAID IN FULL	OCT 25 1948	12143				966	46					
2		46						838	18		856	PAID IN FULL	JUN 26 1948	8850		856								
3		# 55						1002			1002	PAID IN FULL	OCT 25 1948	12143				2646	1.01					
4		# 93						1694			1694	PAID IN FULL	OCT 25 1948											
5																								
6	ED FOR TAXES	92						1676	38		1714												17.14	
7																								
8																								
9		# 55						1002			1002	2nd Half Paid / 1st Half Paid	OCT 30 1948 / JUN 21 1948	12687 / 8741		501		501						
10		60						1092	24		1116	PAID IN FULL	MAY 29 1948											
11		# 66						1202			1202	2nd Half Paid / 1st Half Paid	OCT 30 1948 / JUN 21 1948	12687 / 8741		601		601						
12																								
13		# 37						674			674	PAID IN FULL	JUL 16 1948											
14		# 98						1784			1784	PAID IN FULL	JUL 16 1948	10699		2458								
15																								
16		# 83						1512			1512	2nd Half Paid / 1st Half Paid	OCT 30 1948 / JUN 9 1948											
17		# 55						1002			1002	2nd Half Paid / 1st Half Paid	OCT 30 1948 / JUN 9 1948											
18		# 55						1002			1002	2nd Half Paid / 1st Half Paid	OCT 30 1948 / JUN 9 1948	12717 / 1201		2259		2259						
19		# 55						1002			1002	2nd Half Paid / 1st Half Paid	OCT 30 1948 / JUN 9 1948											
20																								
	11	765 / 126 / 903						16448 / 16448	80		16528													

Assessment Roll and Tax List of Real Property in the Town of Powers, Cass County, Minnesota, for Taxes for the Year 1947.

Form 4 CD

In Whose Name Assessed	To Whom Transferred	Description of Property: Subdivision	Sec. or Lot	Town. or Block	Rng.	Number of Acres of Land: Acres	Number of Acres of Land: Mills	No. School District	Indicates Homestead Tax or No	Indicates Additional Tax or No	True and Full Valuations: Land Exclusive of Structures and Improvements (Dollars)	Buildings and Other Structures (Dollars)	Machinery Permanently Attached to Real Estate (Dollars)	Total True and Full Value (Dollars)	Assessed Valuations: Rural: Homestead Up to $4,000 20% (Dollars)	Rural: Over $4,000 and Non-Homestead 33⅓% (Dollars)	All Other: Homestead Up to $4,000 25% (Dollars)	All Other: Over $4,000 and Non-Homestead 40% (Dollars)	Machinery Permanently Attached to Real Estate 33⅓% (Dollars)	Total Assessed Value (Dollars)	Total Assessed Value as Equalized by the Board of Review (Dollars)	Final Equalized Value (Dollars)
State of Minnesota		1 ~~NE¼ of NE¼~~ Lot 1	6	139	30		47															
State of Minnesota		2 NW¼ of NE¼																				
State of Minnesota		3 SW¼ of NE¼																				
State of Minnesota		4 SE¼ of NE¼																				
		5																				
State of Minnesota		6 NE¼ of NW¼																				
State of Minnesota		7 NW¼ of NW¼																				
State of Minnesota		8 SW¼ of NW¼																				
State of Minnesota		9 SE¼ of NW¼																				
		10																				
Henry E. Karnofsky		11 NE¼ of SW¼				40																
State of Minnesota		12 NW¼ of SW¼																				
State of Minnesota		13 SW¼ of SW¼																				
State of Minnesota		14 SE¼ of SW¼																				
		15																				
~~State of Minnesota~~ Northern Pine Amp Co.		16 NE¼ of SE¼																				
State of Minnesota		17 NW¼ of SE¼																				
State of Minnesota		18 SW¼ of SE¼																				
State of Minnesota		19 SE¼ of SE¼																				
		20																				
						40																

Valuations by School Districts as Equalized by Department of Taxation

	Sold for Taxes	District No. Rate 54 Mills (Dollars)	District No. Rate ..... Mills (Dollars)	District No. Rate ..... Mills (Dollars)	District No. Rate ..... Mills (Dollars)	District No. Rate ..... Mills (Dollars)	District No. Rate ..... Mills (Dollars)	Tax including State Homestead ..... Mills ($ cts.)	State Tax on Non-Homestead 40 Mills ($ cts.)	Special Taxes ($ cts.)	Total Taxes ($ cts.)		Paid	When Paid: Month	Day	Year	Number of Receipt	March Settlement 1948 ($ cts.)	June Settlement 1948 ($ cts.)	Penalty ($ cts.)	November Settlement 1948 ($ cts.)	Penalty ($ cts.)	Collections to First Monday in January 1949 ($ cts.)	Penalty ($ cts.)	Delinquent on First Monday in January 1949 ($ cts.)	Total Delinquent Tax and Penalty ($ cts.)	Remarks
1												1																
2												2																
3												3																
4												4																
5												5																
6												6																
7												7																
8												8																
9												9																
10												10																
11	SOLD FOR TAXES	77						1402	32		1434	11														1434		
12												12																
13												13																
14												14																
15												15																
16												16																
17												17																
18												18																
19												19																
20												20																
		77						1402	32		1434																	

Assessment Roll and Tax List of Real Property in the Town of Powers,

Cass County, Minnesota, for Taxes for the Year 1947.

Form 4 CD

In Whose Name Assessed	To Whom Transferred	Description of Property: Subdivision	Sec. or Lot	Town. or Block	Rng.	Number of Acres of Land: Acres	Hdths	No. School District	Taxable Acres Assessed Two or More	Taxable Acres Assessed Two or More	True and Full Valuations: Land Exclusive of Structures and Improvements (Dollars)	Buildings and Other Structures (Dollars)	Machinery Permanently Attached to Real Estate (Dollars)	Total True and Full Value (Dollars)	Assessed Valuations: Rural: Homestead Up to $4,000 20% (Dollars)	Rural: Over $4,000 and Non-Homestead 33⅓% (Dollars)	All Other: Homestead Up to $4,000 25% (Dollars)	All Other: Over $4,000 and Non-Homestead 40% (Dollars)	Machinery Permanently Attached to Real Estate 33⅓% (Dollars)	Total Assessed Value (Dollars)	Total Assessed Value as Equalized by the Board of Review (Dollars)	Final Equalized Value (Dollars)
State of Minnesota		1 ~~NE¼ of NE¼~~ Lot 10		139	30			24														
State of Minnesota		2 ~~NW¼ of NE¼~~ " 9																				
State of Minnesota		3 ~~SW¼ of NE¼~~																				
		4 SE¼ of NE¼																				
		5 (See Opinion of the S. W. by Powers of Cass Co. Bd. of Tax Review & Abstract Book)																				
State of Minnesota		6 NE¼ of NW¼																				
State of Minnesota		7 ~~NW¼ of NW¼~~ Lot 1																				
State of Minnesota		8 ~~SW¼ of NW¼~~ " 2																				
State of Minnesota		9 ~~SE¼ of NW¼~~ " 8																				
		10																				
State of Minnesota		11 ~~NE¼ of SW¼~~ " 7																				
State of Minnesota		12 ~~NW¼ of SW¼~~ " 3																				
State of Minnesota		13 ~~SW¼ of SW¼~~ " 4																				
State of Minnesota		14 SE¼ of SW¼																				
		15 (See Opinion of the S. W. by Powers of Cass Co. Bd. of Tax Review & Abstract Book)																				
		16 NE¼ of SE¼																				
~~Frank E. + Clarence W. Foulk~~		17 ~~NW¼ of SE¼~~ " 6				2875															Abate #3476	
" " "		18 SW¼ of SE¼				40															" "	
Moses H. + Lila L. Zaffke		19 Lot 5 E. of Ry less Ry ~~S.W. of SW¼~~				222																
Frank E. + Clarence W. Foulk		20 Lot 5 W. of Ry less 11.01				3803															Abate. #3476	
		(Part extending into S. of this Abstract Book)				109																

Valuations by School Districts as Localized by Department of Taxation

Sold for Taxes	District No. Rate ... Mills	District No. Rate ... Mills	District No. Rate ... Mills	District No. Rate ... Mills	District No. Rate ... Mills	District No. Rate ... Mills	Tax including State Homestead ... Mills	State Tax on Non-Homestead 4.07 Mills	Special Taxes	Total Taxes	Paid	When Paid (Month Day Year)	Number of Receipt	March Settlement 1948	June Settlement 1948	Penalty	November Settlement 1948	Penalty	Collections to First Monday in January 1949	Penalty	Delinquent on First Monday in January 1949	Total Delinquent Tax and Penalty	Remarks
	1										1												
	2										2												
	3										3												
	4										4												
	5										5												
	6										6												
	7										7												
	8										8												
	9										9												
	10										10												
	11										11												
	12										12												
	13										13												
	14										14												
	15										15												
	16										16												
	17	27						492	10	502	17	PAID IN FULL MAR - 5 1948	3087	502									
	18	39						710	16	726	18	PAID IN FULL MAY - 7 1948	3232		726								
	19	H 61						1110		1110	19	2nd Half Paid NOV 18 1948 / 1st Half Paid JUN 21 1948	3434 / 3245			555			555	44			
	20	36						656	14	670	20	PAID IN FULL MAR - 5 1948	3087	670									
		H 61						2968	40	3008													
		102																					
		163						2968	40														

Assessment Roll and Tax List of Real Property in the Town of Powers, Cass County, Minnesota, for Taxes for the Year 1947.

FORM 4 CD ALLEN-DEVR COMPANY, MINNEAPOLIS

In Whose Name Assessed	To Whom Transferred	Description of Property: Subdivision	Sec. or Lot	Town or Block	Reg.	Number of Acres of Land: Acres	Hdths	No. School District	Self-ren. Homestead Land Tax or No	Inf-ren. Agr. Land Tax or No	True and Full Valuations: Land Exclusive of Structures and Improvements (Dollars)	Buildings and Other Structures (Dollars)	Machinery Permanently Attached to Real Estate (Dollars)	Total Tree and Full Value (Dollars)	Assessed Valuations: Rural: Homestead Up to $4,000 20% (Dollars)	Rural: Over $4,000 and Non-Homestead 33⅓% (Dollars)	All Other: Homestead Up to $4,000 25% (Dollars)	All Other: Over $4,000 and Non-Homestead 40% (Dollars)	Machinery Permanently Attached to Real Estate 33⅓% (Dollars)	Total Assessed Value (Dollars)	Total Assessed Value or Equalized by the Board of Review (Dollars)	Final Equalized Value (Dollars)
T. W. Walt		1 NE¼ of NE¼ less 265'x800' x 800'x544.5'x 279.5'	8	139	30	70	4th													Abate #3308		
State of Minnesota		2 NW¼ of NE¼																				
State of Minnesota		3 SW¼ of NE¼																				
State of Minnesota		4 SE¼ of NE¼ 265'x800'x800'x544.5'x279.5'																				
		5 of 7½ of NE¼																				
Marjorie P. Dumont		6 NE¼ of NW¼				40																
State of Minnesota		7 NW¼ of NW¼ less Ry																				
Chas. S. Johnson		8 ~~SW¼ of NW¼~~ Lot 1				33																
Marjorie P. Dumont		9 SE¼ of NW¼				40																
		10																				
Jay + Ora Coon		11 NE¼ of SW¼				40																
Walter Myers		12 ~~NW¼ of SW¼~~ Lot 2				32.85																
Lila L. + Moses F. Zaffke		13 SW¼ of SW¼				40																
Jay + Ora Coon		14 SE¼ of SW¼				40																
		15																				
N. W. Paper Co.		16 NE¼ of SE¼				40																
State of Minnesota		17 NW¼ of SE¼																				
Adella Penrose		18 SW¼ of SE¼				40																
" "		19 SE¼ of SE¼				39																
		20																				
						454.85																

	Sold for Taxes	Valuations by School Districts as Equalized by Department of Taxation: District No. / Rate ..... Mills (Dollars)	District No. / Rate ..... Mills (Dollars)	District No. / Rate ..... Mills (Dollars)	District No. / Rate ..... Mills (Dollars)	District No. / Rate ..... Mills (Dollars)	District No. / Rate ..... Mills (Dollars)	Tax including State Homestead ..... Mills ($ cts.)	State Tax on Non-Homestead 40.7 Mills ($ cts.)	Special Taxes ($ cts.)	Total Taxes ($ cts.)		Paid	When Paid (Month Day Year)	Number of Receipt	March Settlement 1948 ($ cts.)	June Settlement 1948 ($ cts.)	Penalty ($ cts.)	November Settlement 1948 ($ cts.)	Penalty ($ cts.)	Collections to First Monday in January 1949 ($ cts.)	Penalty ($ cts.)	Delinquent on First Monday in January 1949 ($ cts.)	Total Delinquent Tax and Penalty ($ cts.)	Remarks
1		H 80						1456			1456	1											1456	J 10.02	
2												2													
3												3													
4												4													
5												5													
6		H 56						1020			1020	6											1020	J 11.22	
7												7											1174		
8	SOLD FOR TAXES	63						1148	26		1174	8											838	J 9.22	
9		H 46						838			838	9													
10												10													
11		H 55						1002			1002	11	PAID IN FULL	MAY 29 1948	5993		1002								
12		75						1366	30		1396	12	PAID IN FULL	JUN 15 1948	7097		1396								
13		H 55						1002			1002	13	2nd Half Paid / 1st Half Paid	NOV 18 1948 / JUN 21 1948	7343 / 5993		501				501	40			
14		H 90						1640			1640	14	PAID IN FULL	MAY 29 1948	5993		1640								
15												15													
16		92						1676	38		1714	16	PAID IN FULL	APR - 2 1948	4863		1714								
17												17													
18	SOLD FOR TAXES	92						1676	38		1714	18	1st Half Paid / 2nd Half Paid	JUN 22 1948 / OCT 30 1948	5781 / 13275		1769		1769						
19	SOLD FOR TAXES	98						1754	40		1794	19	1st Half Paid / 2nd Half Paid	JUN 22 1948 / OCT 30 1948	5781 / 13275										
20												20													
		11 387						14608	172		14780														
		426																							
		502						146.6																	

Form 4 CD Miller-Davis Company, Minneapolis

Assessment Roll and Tax List of Real Property in the Town of Powers, Cass County, Minnesota, for Taxes for the Year 1947.

	In Whose Name Assessed	To Whom Transferred	Description of Property: Subdivision	Sec. or Lot	Twp. or Block	Rng.	Number of Acres of Land: Acres	Tenths	No. School District	Tax Exempt Homestead Yes or No	True and Full Valuations: Land Exclusive of Structures and Improvements (Dollars)	Buildings and Other Structures (Dollars)	Machinery Permanently Attached to Real Estate (Dollars)	Total True and Full Value (Dollars)	Assessed Valuations: Rural: Homestead Up to $4,000 20% (Dollars)	Rural: Over $4,000 and Non-Homestead 33⅓% (Dollars)	All Other: Homestead Up to $4,000 25% (Dollars)	All Other: Over $4,000 and Non-Homestead 40% (Dollars)	All Other: Machinery Permanently Attached to Real Estate 33⅓% (Dollars)	Total Assessed Value (Dollars)	Total Assessed Value as Equalized by the Board of Review (Dollars)	Final Equalized Value (Dollars)
1	Ralph P. Bundy		NE¼ of NE¼, less E 16 rds of 139.30				40		247													
2	Wm. H. Paleton		NW¼ of NE¼				40															
3	State of Minnesota		SW¼ of NE¼																			
4	~~[illegible]~~		SE¼ of NE¼																			
5	Chester C. + Agnes M. Curney		E 16 rds of NE¼ NE¼																			
6	Wm. H. Paleton		NE¼ of NW¼				40															
7	William Russell		NW¼ of NW¼				40															
8	Wm. H. Russell		SW¼ of NW¼				40															
9	~~State of Minnesota~~ Wm. + Rita Russell		SE¼ of NW¼																			
10																						
11	W. Lee Mack		NE¼ of SW¼				40															
12	"		NW¼ of SW¼				40															
13	Ralph + Beulah Machimer		SW¼ of SW¼				40															
14	Ralph Machimer		SE¼ of SW¼				40															
15																						
16	Clarence Rudolph Leeds + Teres Adele Leeds, ~~State of Minnesota~~		~~NE¼ of SE¼~~ Lot 1																			
17	~~[illegible]~~ Clarence R. + Teres A. Leeds		NW¼ of SE¼																			
18	~~[illegible]~~ " " "		~~SW¼ of SE¼~~ " 2																			
19	~~[illegible]~~		~~SE¼ of SE¼~~ " 3																			
20																						
							360															

	Sold for Taxes	Valuations by School Districts as Equalized by Department of Taxation: District No. 1 Rate 1 Mills	District No. ..... Rate ..... Mills	District No. ..... Rate ..... Mills	District No. ..... Rate ..... Mills	District No. ..... Rate ..... Mills	District No. ..... Rate ..... Mills	Tax including State Homestead ..... Mills	State Tax on Non-Homestead 4.0 Mills	Special Taxes	Total Taxes	Paid	When Paid: Month	Day	Year	Number of Receipt	March Settlement 1948	June Settlement 1948	Penalty	November Settlement 1948	Penalty	Collections to First Monday in January 1949	Penalty	Delinquent on First Monday in January 1949	Total Delinquent Tax and Penalty	Remarks
		Dollars	Dollars	Dollars	Dollars	Dollars	Dollar	$ cts.	$ cts.	$ cts.	$ cts.						$ cts.	$ cts.	$ cts.	$ cts.	$ cts.	$ cts.	$ cts.	$ cts.	$ cts.	
1		77						1402	32		1434	PAID IN FULL	JUN 18 1948			6504		1434								
2		77						1402	32		1434	PAID IN FULL	NOV - 4 1948			12814						1434	1.15			
3																										
4																										
5																										
6		77						1402	32		1434														1434	1577
7		H 63						1148			1148	PAID IN FULL	MAY 29 1948			5992		2150								
8		H 55						1002			1002	PAID IN FULL	MAY 29 1948													
9																										
10																										
11		H 32						582			582														582	640
12		H 75						1366			1366	PAID IN FULL	JUL 10 1948			9897		1366								
13		H 95						1730			1730														1730	1903
14		H 46						838			838														838	922
15																										
16																										
17																										
18																										
19																										
20																										
		H 366						10872	96		10968															
		221																								
		597																								

Assessment Roll and Tax List of Real Property in the Town of Powers, Cass County, Minnesota, for Taxes for the Year 1947.

Form 4 CD WILLIAM-BANKS COMPANY, MINNEAPOLIS

In Whose Name Assessed	To Whom Transferred	Description of Property: Subdivision	Sec. or Lot	Town or Block	Rng.	Number of Acres of Land: Acres	Hdths	No. School District	Taxable Dwellings Included in Tax No.	Taxable Acres Included in Tax No.	True and Full Valuations: Land Exclusive of Structures and Improvements	Buildings and Other Structures	Machinery Permanently Attached to Real Estate	Total True and Full Value	Assessed Valuations: Rural: Homestead Up to $4,000 20%	Rural: Over $4,000 and Non-Homestead 33⅓%	All Other: Homestead Up to $4,000 25%	All Other: Over $4,000 and Non-Homestead 40%	All Other: Machinery Permanently Attached to Real Estate 33⅓%	Total Assessed Value	Total Assessed Value as Equalized by the Board of Review	Final Equalized Value
						Acres	Hdths				Dollars	Dollars	Dollars	Dollars	Dollars	Dollars	Dollars	Dollars	Dollars	Dollars	Dollars	Dollars
Herbert P. + Nelle B. Craswell		1 ~~NE¼ of NE¼~~ Lot 5	10	139	30	40	50															
Richard B. + Esther M. Gillespie		2 ~~NW¼ of NE¼~~ " 3				32	15															
Herbert P. + Nelle B. Craswell		3 ~~SW¼ of NE¼~~ " 4				39	99															
		4 SE¼ of NE¼																				
		5																				
~~State of Minnesota~~	Gunnar Johnson	6 ~~NE¼ of NW¼~~ Lot 2																				
~~Jos. A.~~ Wm. J., Roy W. + Gertrude A. Curney		7 ~~NW¼ of NW¼~~ " 1				26																
~~Park Rhys Co. Minneapolis~~		8 ~~SW¼ of NW¼~~ " 11				11	60															
	N. K. + Nellie B. Craswell	9 ~~SE¼ of NW¼~~ " 6																				
		10																				
Roy W. + Gertrude A. Curney + Otto T. + Stella B. Kaete		11 ~~NE¼ of SW¼~~ } Lot 10				33	80														Abate. # 3420	
		12 ~~NW¼ of SW¼~~ }																				
"	"	13 ~~SW¼ of SW¼~~ " 9				31	45														Abate. # 3420	
		14 SE¼ of SW¼																				
		15																				
Henry Grant		16 NE¼ of SE¼				40																
"		17 ~~NW¼ of SE¼~~ Lot 7				45																
"		18 ~~SW¼ of SE¼~~ " 8				25	10															
State of Minnesota		19 SE¼ of SE¼																				
		20																				
						826	84															

Valuations by School Districts as Equalized by Department of Taxation

	Sold for Taxes	District No. ..... Rate ..... Mills	District No. ..... Rate ..... Mills	District No. ..... Rate ..... Mills	District No. ..... Rate ..... Mills	Tax including State Homestead 40.7 Mills	State Tax on Non-Homestead 40.7 Mills	Special Taxes	Total Taxes	Paid	When Paid (Month Day Year)	Number of Receipt	March Settlement 1948	June Settlement 1948	Penalty	November Settlement 1948	Penalty	Collections to First Monday in January 1949	Penalty	Delinquent on First Monday in January 1949	Total Delinquent Tax and Penalty	Remarks
		Dollars	Dollars	Dollars	Dollars	$ cts.	$ cts.	$ cts.	$ cts.				$ cts.	$ cts.	$ cts.	$ cts.	$ cts.	$ cts.	$ cts.	$ cts.	$ cts.	
1		93				16 74	38		17 32	1 1st Half Paid Balance Paid	JUN 14 1948 DEC 31 1948	8845 13035		866				866	69			
2		40				7 28	16		7 44	2 1st Half Paid	JUN 14 1948	8845		744						744	8 18	
3		77				14 02	32		14 34	3 Balance Paid	DEC 31 1948	13035						716	57			~~Balance 7 75~~
4										4												
5										5												
6										6												
7		110				20 04	44		20 48	7 2nd Half Paid 7 1st Half Paid	OCT 30 1948 JUN 4 1948	12444 8875		1024		1024						
8	SOLD FOR TAXES	26				4 74	10		4 84	8 PAID IN FULL	JAN 22 1948	351	484									
9										9												
10										10												
11		78				14 20	32		14 52	11 PAID IN FULL	JUL 10 1948											
12										12		9999		2254								
13		43				7 84	18		8 02	13 PAID IN FULL	JUL 10 1948											
14										14												
15										15												
16	SOLD FOR TAXES	77				14 02	32		14 34	16										14 34		
17	SOLD FOR TAXES	86				15 66	36		16 02	17										16 02		
18	SOLD FOR TAXES	29				5 28	12		5 40	18										5 40		
19										19												
20										20												
		659				120 02	2 70		122 72													

Assessment Roll and Tax List of Real Property in the Town of Powers, Cass County, Minnesota, for Taxes for the Year 1947.

Form 4 C.D. MILLER-DAVIS COMPANY, MINNEAPOLIS

In Whose Name Assessed	To Whom Transferred	Description of Property: Subdivision	Sec. or Lot	Town or Block	Rng.	Number of Acres of Land: Acres	Mills	No. School District	Indicate Homestead Tax by Sa.	Indicate Agricultural Tax by Sa.	True and Full Valuations: Land Exclusive of Structures and Improvements (Dollars)	Buildings and Other Structures (Dollars)	Machinery Permanently Attached to Real Estate (Dollars)	Total Type and Full Value (Dollars)	Assessed Valuations: Rural: Homestead Up to $4,000 20% (Dollars)	Rural: Over $4,000 and Non-Homestead 33⅓% (Dollars)	All Other: Homestead Up to $4,000 25% (Dollars)	All Other: Over $4,000 and Non-Homestead 40% (Dollars)	Machinery Permanently Attached to Real Estate 33⅓% (Dollars)	Total Assessed Value (Dollars)	Total Assessed Value as Equalized by the Board of Review (Dollars)	Final Equalized Value (Dollars)	Remarks
State of Minnesota		1 NE¼ of NE¼	11	139	30			Un															
State of Minnesota		2 NW¼ of NE¼																					
State of Minnesota		3 SW¼ of NE¼																					
State of Minnesota		4 SE¼ of NE¼																					
John C. + Ruby J. Swendson		5 1 acre of Lot 2				1																	
Karl E. Stuetzel		6 ~~NE¼ of NW¼~~ Lot 1 less 2 acc.				25.25																	
John C. + Ruby J. Swendson		7 ~~NW¼ of NW¼~~ 1 acre of Lot 2				1																	
C. H. La Fleur		8 ~~SW¼ of NW¼~~ Lot 2 less 2 acre of Lurey Bay + less 1/ac to Gillespie				15.75																	
"		9 ~~SE¼ of NW¼~~ 8.46 acre of Lot 2 (permanently set to Lurey Bay)				8.46																	
Richard B. + Esther M. Gillespie		10 10 rds x 24 rds x 8 rds x 10 rds of Lot 1				2																	
" "		11 S E¼ of NW¼				40																	State. $3450.
State of Minnesota		12 NW¼ of SW¼																					
State of Minnesota		13 SW¼ of SW¼																					
State of Minnesota		14 SE¼ of SW¼																					
Richard B. + Esther M. Gillespie		15 75' wide E-W on N E Corn. of Lot 2 to lake, about 400'				1																	
State of Minnesota		16 NE¼ of SE¼																					
State of Minnesota		17 NW¼ of SE¼																					
State of Minnesota		18 SW¼ of SE¼																					
State of Minnesota		19 SE¼ of SE¼																					
		20																					
						94.46																	

Cass County, Minnesota, for Taxes for the Year 1947.

	Sold for Taxes	Valuations by School Districts as Equalized by Department of Taxation: Groups No. 111 Rate 182.0 Mills	Dollars	No. 111 Rate 172.1 Mills	Dollars	District No. ..... Rate ..... Mills	Dollars	District No. ..... Rate ..... Mills	Dollars	District No. ..... Rate ..... Mills	Dollars	Tax including State Homestead ..... Mills $ cts.	State Tax on Non-Homestead 4.07 Mills $ cts.	Special Taxes $ cts.	Total Taxes $ cts.	Paid	When Paid Month Day Year	Number of Receipt	March Settlement 1948 $ cts.	June Settlement 1948 $ cts.	Penalty $ cts.	November Settlement 1948 $ cts.	Penalty $ cts.	Collections to First Monday in January 1949 $ cts.	Penalty $ cts.	Delinquent on First Monday in January 1949 $ cts.	Total Delinquent Tax and Penalty $ cts.	Remarks
1																1													
2																2													
3																3													
4																4	Part Paid	AUG 11 1948	11.68				11.68						
5				9								1.78	.04		1.82	5	Balance Paid	SEP - 8 1948	1.82				1.82						Bal Acc'd
6				H 6.22 / 9.4.59								23.66	.24		23.90	6	PAID IN FULL	MAY 29 1948	6374	23.90									
7				9								1.78	.04		1.82	7	Part Paid / Balance Paid	AUG 11 1948 / SEP - 8 1948	11.68 / 1.82				11.68 / 1.82						Bal Acc'd
8	SOLD FOR TAXES			H 1.35								26.62			26.62	8											26.62		
9	SOLD FOR TAXES			H 18								3.54			3.54	9											3.54		
10				94								18.52	.38		18.90	10	PAID IN FULL	JUN 4 1948	6864	18.90									
11		65										11.84	.26		12.10	11	PAID IN FULL	JUN 4 1948	6864	3.00 / 15.10									
12																12													
13																13													
14																14													
15				9								1.78	.04		1.82	15	PAID IN FULL	JUN 4 1948	6864	1.82									
16																16													
17																17													
18																18													
19																19													
20																20													
		H	65	315 / 179				9 / 112				11.84 / 77.68			90.52														
			65	394 = 459							94.46	84.52	1.00 / 1.00																

Assessment Roll and Tax List of Real Property in the Town of Powers, Cass County, Minnesota, for Taxes for the Year 1947.

Form 4 CD—ALLEN-BATE COMPANY, MINNEAPOLIS

	IN WHOSE NAME ASSESSED	TO WHOM TRANSFERRED	DESCRIPTION OF PROPERTY: SUBDIVISION	Sec. or Lot	Town or Block	Rng.	Number of Acres of Land: Acres	Mills	No. School District	Indicate Homestead by Yes or No	Indicate Agricultural by Yes or No	TRUE AND FULL VALUATIONS: LAND Exclusive of Structures and Improvements (Dollars)	BUILDINGS and Other Structures (Dollars)	MACHINERY Personality Attached to Real Estate (Dollars)	TOTAL True and Full Value (Dollars)	ASSESSED VALUATIONS: RURAL: Homestead Up to $4,000 20% (Dollars)	RURAL: Over $4,000 and Not Over $6,000 33⅓% (Dollars)	ALL OTHER: Homestead Up to $4,000 25% (Dollars)	ALL OTHER: Over $4,000 and Not Over $6,000 40% (Dollars)	MACHINERY Permanently Attached to Real Estate 33⅓% (Dollars)	TOTAL ASSESSED VALUE (Dollars)	Total Assessed Value as Equalized by the Board of Review (Dollars)	FINAL EQUALIZED VALUE (Dollars)
1	State of Minnesota		NE¼ of NE¼	12	139	30			2011														
2	State of Minnesota		NW¼ of NE¼																				
3	State of Minnesota		SW¼ of NE¼																				
4	State of Minnesota		SE¼ of NE¼																				
5																							
6	State of Minnesota		NE¼ of NW¼																				
7	State of Minnesota		NW¼ of NW¼																				
8	State of Minnesota		SW¼ of NW¼																				
9	State of Minnesota		SE¼ of NW¼																				
10																							
11	State of Minnesota		NE¼ of SW¼																				
12	State of Minnesota		NW¼ of SW¼																				
13	State of Minnesota		SW¼ of SW¼																				
14	State of Minnesota		SE¼ of SW¼																				
15																							
16	State of Minnesota		NE¼ of SE¼																				
17	State of Minnesota		NW¼ of SE¼																				
18	State of Minnesota		SW¼ of SE¼																				
19	State of Minnesota		SE¼ of SE¼																				
20																							

	SOLD FOR TAXES	VALUATIONS BY SCHOOL DISTRICTS AS EQUALIZED BY DEPARTMENT OF TAXATION: District No. ..... Rate ..... Mills (Dollars)	District No. ..... Rate ..... Mills (Dollars)	District No. ..... Rate ..... Mills (Dollars)	District No. ..... Rate ..... Mills (Dollars)	District No. ..... Rate ..... Mills (Dollars)	District No. ..... Rate ..... Mills (Dollars)	Tax including State Homestead ..... Mills ($ cts.)	State Tax on Non-Homestead ..... Mills ($ cts.)	SPECIAL TAXES ($ cts.)	TOTAL TAXES ($ cts.)		PAID	WHEN PAID: Month Day Year	Number of Receipt	March Settlement 1948 ($ cts.)	June Settlement 1948 ($ cts.)	Penalty ($ cts.)	November Settlement 1948 ($ cts.)	Penalty ($ cts.)	Collections to First Monday in January 1949 ($ cts.)	Penalty ($ cts.)	Delinquent on First Monday in January 1949 ($ cts.)	Total Delinquent Tax and Penalty ($ cts.)	REMARKS
1												1													
2												2													
3												3													
4												4													
5												5													
6												6													
7												7													
8												8													
9												9													
10												10													
11												11													
12												12													
13												13													
14												14													
15												15													
16												16													
17												17													
18												18													
19												19													
20												20													

Assessment Roll and Tax List of Real Property in the Town of Powers, Cass County, Minnesota, for Taxes for the Year 1947.

Form 4 CD · ALLEN-DAYE COMPANY, MINNEAPOLIS

	In Whose Name Assessed	To Whom Transferred	Description of Property: Subdivision	Sec. or Lot	Town or Block	Rng.	Number of Acres of Land: Acres	Mills	No. School District	Delinquent Homestead Taxes to be Cancelled	Delinquent Non-Homestead Taxes to be Cancelled	True and Full Valuations: Land Exclusive of Structures and Improvements (Dollars)	Buildings and Other Structures (Dollars)	Machinery Permanently Attached to Real Estate (Dollars)	Total Type and Full Value (Dollars)	Assessed Valuations: Rural: Homestead Up to $4,000 20% (Dollars)	Rural: Over $4,000 and Non-Homestead 33⅓% (Dollars)	All Other: Homestead Up to $4,000 25% (Dollars)	All Other: Over $4,000 and Non-Homestead 40% (Dollars)	Machinery Permanently Attached to Real Estate 33⅓% (Dollars)	Total Assessed Value (Dollars)	Total Assessed Value as Equalized by the Board of Review (Dollars)	Final Equalized Value (Dollars)
	State of Minnesota		1 ~~NE¼ of NE¼~~	Lot 1	13	139	30		24														
	State of Minnesota		2 ~~NW¼ of NE¼~~																				
			3 SW¼ of NE¼																				
			4 SE¼ of NE¼																				
			5																				
	State of Minnesota		6 ~~NE¼ of NW¼~~	" 2																			
	State of Minnesota		7 ~~NW¼ of NW¼~~	" 3																			
			8 SW¼ of NW¼																				
			9 SE¼ of NW¼																				
			10																				
			11 NE¼ of SW¼																				
			12 NW¼ of SW¼																				
			13 SW¼ of SW¼																				
			14 SE¼ of SW¼																				
			15																				
	Andrew Reuck		16 ~~NE¼ of SE¼~~	Lot 5 .8 ac				25 45															
	Mabel F. Lee		17 ~~NW¼ of SE¼~~	Lot 4 less .8 ac				80															
	Judson La Moure Co.		18 ~~SW¼ of SE¼~~					40 20															
	Andrew Reuck		19 SE¼ of SE¼					40															
			20																				
								106 45															

	Sold for Taxes	Valuations by School Districts as Equalized by Department of Taxation: District No. / Rate ..... Mills (Dollars)	District No. / Rate ..... Mills (Dollars)	District No. / Rate ..... Mills (Dollars)	District No. / Rate ..... Mills (Dollars)	District No. / Rate ..... Mills (Dollars)	Tax including State Homestead ..... Mills ($ cts.)	State Tax on Non-Homestead 4.07 Mills ($ cts.)	Special Taxes ($ cts.)	Total Taxes ($ cts.)		Paid	When Paid: Month Day Year	Number of Receipt	March Settlement 1948 ($ cts.)	June Settlement 1948 ($ cts.)	Penalty ($ cts.)	November Settlement 1948 ($ cts.)	Penalty ($ cts.)	Collections to First Monday in January 1949 ($ cts.)	Penalty ($ cts.)	Delinquent on First Monday in January 1949 ($ cts.)	Total Delinquent Tax and Penalty ($ cts.)	Remarks
1											1													
2											2													
3											3													
4											4													
5											5													
6											6													
7											7													
8											8													
9											9													
10											10													
11											11													
12											12													
13											13													
14											14													
15											15													
16		H 36					6 56			6 56	16	1st Half Paid	APR 14 1948	4423		3 28		3 28						
17		12					2 18	04		2 22	17	2nd Half Paid	OCT 20 1948	11966										
18		140					25 50	56		26 06	18	PAID IN FULL	JUN 4 1949	6869		25 28								
19		H 177					32 24			32 24	19	PAID IN FULL	JUN 4 1949											
20											20	1st Half Paid	APR 14 1948	4423				16 12						
		H 213					66 48	60		67 08		2nd Half Paid	OCT 20 1948	11966										
		15																						
		365																						
							66 48	60																

Assessment Roll and Tax List of Real Property in the Town of Pousero, Cass County, Minnesota, for Taxes for the Year 1947.

FORM 4 CD. ALLEN-DAVIS COMPANY, MINNEAPOLIS

	In Whose Name Assessed	To Whom Transferred	Description of Property: Subdivision	Sec. or Lot	Town or Block	Rng.	Number of Acres of Land: Acres	Mills	No. School District	Indicate Homestead Tract by Yes or No	Indicate Agricultural Tract by Yes or No	True and Full Valuations: Land Exclusive of Structures and Improvements (Dollars)	Buildings and Other Structures (Dollars)	Machinery Permanently Attached to Real Estate (Dollars)	Total True and Full Value (Dollars)	Assessed Valuations: Rural: Homestead Up to $4,000 20% (Dollars)	Rural: Over $4,000 and Non-Homestead 33⅓% (Dollars)	All Other: Homestead Up to $4,000 25% (Dollars)	All Other: Over $4,000 and Non-Homestead 40% (Dollars)	All Other: Machinery Permanently Attached to Real Estate 33⅓% (Dollars)	Total Assessed Value	Total Assessed Value as Equalized by the Board of Review (Dollars)	Final Equalized Value (Dollars)
	State of Minnesota		1 ~~NE¼ of NE¼~~ Lot 1	14	139	30			249														
	Walter P. Quist		2 ~~NW¼ of NE¼~~ " 2				64.66																
			3 ~~SW¼ of NE¼~~																				
			4 SE¼ of NE¼																				
			5																				
	State of Minnesota		6 NE¼ of NW¼																				
	State of Minnesota		7 NW¼ of NW¼																				
	State of Minnesota		8 SW¼ of NW¼																				
	State of Minnesota		9 SE¼ of NW¼																				
	Tyyne Marie + John Harry Leef		10 N. 20 rods of Lot 3				12.69																
	Albert + Grace K. Schelley		11 S. 30 rods of Lot 3 ~~NE¼ of SW¼~~				15.31																
	State of Minnesota		12 NW¼ of SW¼																				
	Walter Holtz		13 ~~SW¼ of SW¼~~ Lot 5				28.76																
	Roland W. + Lillian J. Kiebel		14 ~~SE¼ of SW¼~~ " 4				25.03																
	C. H. + Clair Lucas Leef		15 N. 30 rods of S. 60 rods of Lot 3				15.30																
			16 NE¼ of SE¼																				
			17 NW¼ of SE¼																				
			18 SW¼ of SE¼																				
			19 SE¼ of SE¼																				
			20																				
							161.75																

	Sold for Taxes	Valuations by School Districts as Equalized by Department of Taxation: District No. 246, Rate 182.18 Mills (Dollars)	District No. ..., Rate ... Mills (Dollars)	District No. ..., Rate ... Mills (Dollars)	District No. ..., Rate ... Mills (Dollars)	District No. ..., Rate ... Mills (Dollars)	District No. ..., Rate ... Mills (Dollars)	Tax including State Homestead ... Mills ($ cts.)	State Tax on Non-Homestead 4.7 Mills ($ cts.)	Special Taxes ($ cts.)	Total Taxes ($ cts.)	Paid	When Paid: Month Day Year	Number of Receipt	March Settlement 1948 ($ cts.)	June Settlement 1948 ($ cts.)	Penalty ($ cts.)	November Settlement 1948 ($ cts.)	Penalty ($ cts.)	Collections to First Monday in January 1949 ($ cts.)	Penalty ($ cts.)	Delinquent on First Monday in January 1949 ($ cts.)	Total Delinquent Tax and Penalty ($ cts.)	Remarks
1																								
2		284						51.72	1.16		52.88	PAID IN FULL	JUN 4 1948	6866		52.88								
3																								
4																								
5																								
6																								
7																								
8																								
9																								
10		65						11.84	.26		12.10	PAID IN FULL	JUL 9 1948	9880		12.10								
11		84						15.30	.34		15.64	PAID IN FULL	MAY 27 1948	5676		15.64								
12																								
13		90						16.40	.36		16.76	PAID IN FULL	MAR 25 1948	[illegible]		16.76								
14		127						23.12	.52		23.64	PAID IN FULL	JUN 4 1948	6878		23.64								
15		67						12.20	.28		12.48	PAID IN FULL	JUN 4 1948	6865		12.48								
16																								
17																								
18																								
19																								
20																								
		717						130.58	2.92		133.50													
								130.58	2.92															

Assessment Roll and Tax List of Real Property in the Town of Powers, Cass County, Minnesota, for Taxes for the Year 1947.

Form 4 CD. Revised 1947 (Compact, Minnesota)

	In Whose Name Assessed	To Whom Transferred	Description of Property: Subdivision	Sec. or Lot	Town or Block	Rng.	Number of Acres of Land: Acres	Mills	No. School District	Indicate Rate of Tax Levied	Indicate Rate of Tax Levied	True and Full Valuations: Land Exclusive of Structures or Other Improvements (Dollars)	Buildings and Other Structures (Dollars)	Machinery Permanently Attached to Real Estate (Dollars)	Total True and Full Value (Dollars)	Assessed Valuations: Rural: Homestead Up to $4,000 20% (Dollars)	Rural: Over $4,000 Not Non-Homestead 33⅓% (Dollars)	All Other: Homestead Up to $4,000 25% (Dollars)	All Other: Over $4,000 Not Non-Homestead 40% (Dollars)	All Other: Machinery Permanently Attached to Real Estate 33⅓% (Dollars)	Total Assessed Value (Dollars)	Final Equalized Value (Dollars)
1	A. J. Roberts + R. L. Sharpe		NE¼ of NE¼	15	139	30	40		149													
2	"		~~NW¼ of NE¼~~ Lot 2				38.70															
3	State of Minnesota		SW¼ of NE¼																			
4	State of Minnesota		SE¼ of NE¼																			
5	Paul L. Britz		1320' X 375' X 1410' X 555' of Lot 4																			
6	Wm. Curry		~~NE¼ of NW¼~~ " 3				25.20															
7	~~State of Minnesota~~	Roy + Gertrude Gurney	~~NW¼ of NW¼~~ " 4, less 1320' X 375' X 1410' X 555'																			
8			SW¼ of NW¼ " 5 Plat of Ed Sueme																			
9	State of Minnesota		SE¼ of NW¼																			
10																						
11	State of Minnesota		NE¼ of SW¼																			
12	~~Itasca Realty Co.~~	Floyd + Bernice Bradfield	~~NW¼ of SW¼~~ Lot 6				28.60															
13	Forrest Burnsley + Jay Coon		~~SW¼ of SW¼~~ " 7				39.70															
14	"	Kenneth Pratt	SE¼ of SW¼				40															
15																						
16	State of Minnesota		NE¼ of SE¼																			
17	State of Minnesota		NW¼ of SE¼																			
18	J. P. Wackett		SW¼ of SE¼				40															
19	"		~~SE¼ of SE¼~~ Lot 1				39.50															
20																						
							241.7															

	Sold for Taxes	Valuations by School Districts as Equalized by Department of Taxation: District No. / Rate ... Mills	District No. / Rate ... Mills	District No. / Rate ... Mills	District No. / Rate ... Mills	District No. / Rate ... Mills	Tax including State Homestead ... Mills	State Tax on Non-Homestead 40.7 Mills	Special Taxes	Total Taxes	Paid	When Paid (Month Day Year)	Number of Receipt	March Settlement 1948	June Settlement 1948	Penalty	November Settlement 1948	Penalty	Collections to First Monday in January 1949	Penalty	Delinquent on First Monday in January 1949	Total Delinquent Tax and Penalty	Remarks
		Dollars	Dollars	Dollars	Dollars	Dollars	Dollars	Dollars	Dollars	Dollars													
1		77					14.02	32		14.34	1 PAID IN FULL	APR 30 1948	9728		28.68								
2		74					13.48	30		13.78	2 PAID IN FULL	APR 30 1948											
3											3												
4											4												
5											5												
6		48					8.74	20		8.94	6 PAID IN FULL	JUL 9 1948	9888		8.94								
7											7												
8											8												
9											9												
10											10												
11											11												
12		55					10.02	22		10.24	12 PAID IN FULL	JUL 9 1948	9886		10.24								
13		76					13.84	30		14.14	13 PAID IN FULL	SEP 29 1948	11660				8.48	.85					
14		77					14.02	32		14.34	14 PAID IN FULL	SEP 29 1948											
15											15												
16											16												
17											17												
18	SOLD FOR TAXES	77					14.02	32		14.34	18										14.34		
19	SOLD FOR TAXES	76					13.84	30		14.14	19										14.14		
20											20												
		560					101.98	228		104.26													

Form 4 CD — Miller-Davis Company, Minneapolis

Assessment Roll and Tax List of Real Property in the Town of Powers, Cass County, Minnesota, for Taxes for the Year 1947.

In whose name assessed	To whom transferred	Description of property: Subdivision	Sec. or Lot	Town or Block	Rng.	Number of Acres of Land: Acres	Hdths	No. School District	Indicate Homestead by Yes or No	Indicate Non-Homestead by Yes or No	True and Full Valuations: Land Exclusive of Structures and Improvements	Buildings and Other Structures	Machinery Permanently Attached to Real Estate	Total True and Full Value	Assessed Valuations: Rural: Homestead Up to $4,000 20%	Rural: Over $4,600 and Non-Homestead 33⅓%	All Other: Homestead Up to $4,000 25%	All Other: Over $4,600 and Non-Homestead 40%	All Other: Machinery Permanently Attached to Real Estate 33⅓%	Total Assessed Value	Total Assessed Value as Equalized by the Board of Review	Final Equalized Value	Remarks
						Acres	Hdths				Dollars	Dollars	Dollars	Dollars	Dollars	Dollars	Dollars	Dollars	Dollars	Dollars	Dollars	Dollars	
Alice Viola Almquist + Francis Maria Leonard	Andrew Nordstrom	1 ~~NW¼ of NE¼~~ Lot 1, less W 16½' & Reds		16	139	30		27															
Clarence R. + Teresa Adele Leeds		2 NW¼ of NE¼ less E. 16½'				39.50						102 added Penalty											
Alice Viola Almquist, Francis Maria Leonard	Andrew Nordstrom	3 SW¼ of NE¼ less E. 16½'				39.50																	
		4 ~~SE¼ of NE¼~~ Lot 2 less W. 16½'				22																	
		5																					
Alfred Anderson		6 NE¼ of NW¼				40																	
Myron L. Griffith		7 NW¼ of NW¼				40																	
" "		8 SW¼ of NW¼				40																	
Helen H. Cummins		9 SE¼ of NW¼				40																	
		10																					
"		11 ~~NE¼ of SW¼~~ Lot 4				39.75																	
Clyde Bundy		12 NW¼ of SW¼				40																	
H. C. + Helen H. Cummins		13 SW¼ of SW¼				40																	Abst. #3464
Chas. B. Hunt		14 ~~SE¼ of SW¼~~ Lot 5 except 2 acres 22 acs				~~2.40~~																	
Clarence R. + Teresa Adele Leeds - Certificate of Redemption						1.35																	
"		16 ~~NE¼ of SE¼~~ Lot 3				33																	
H. C. + Mabel G. Dietz		17 ~~SE¼ of SE¼~~ 22 acres off Lot 5				22																	
		18 SW¼ of SE¼																					
Clarence R. + Teresa A. Leeds		19 ~~SE¼ of SE¼~~ Lot 6				9.80																	
"		20 Lot 7				3.0																	
						~~1945~~																	

Valuations by School Districts as Equalized by Department of Taxation: District No. ..... Rate ..... Mills; District No. ..... Rate ..... Mills; District No. ..... Rate ..... Mills; District No. ..... Rate ..... Mills; District No. ..... Rate ..... Mills; District No. ..... Rate ..... Mills; Dollars

	Sold for Taxes	Tax including State Homestead ..... Mills	State Tax on Non-Homestead 4.7 Mills	Special Taxes	Total Taxes	Paid	When Paid (Month Day Year)	Number of Receipt	March Settlement 1948	June Settlement 1948	Penalty	November Settlement 1948	Penalty	Collections to First Monday in January 1949	Penalty	Delinquent on First Monday in January 1949	Total Delinquent Tax and Penalty	Remarks
	Dollars	$ cts.	$ cts.	$ cts.	$ cts.				$ cts.	$ cts.	$ cts.	$ cts.	$ cts.	$ cts.	$ cts.	$ cts.	$ cts.	
1 ~~[illegible]~~	75	1366	30		1396	PAID IN FULL	JUN 15 1948	7686		1396								
2	195	3552	80		3632	PAID IN FULL	MAY - 6 1948	5853		5632								
3	108	1966	44		2010	PAID IN FULL	MAY - 6 1948											
4 ~~[illegible]~~	88	1602	36		1638	PAID IN FULL	JUN 15 1948	7696		1638								
5																		
6	85	1548	34		1582	1st Half Paid	JUL 9 1948	9885		791						791	8.70	
7	# 46	838			838	PAID IN FULL	FEB 11 1948	1212	1676									
8	# 46	838			838	PAID IN FULL	FEB 11 1948											
9	92	1676	38		1714	PAID IN FULL	JUN 17 1948	10603		1714								
10																		
11	260	4736	106		4842	PAID IN FULL	JUL 17 1948	10603		4842								
12	# 45	820			820	PAID IN FULL	JUL - 9 1948	10659		820								
13	92	1676	38		1714	PAID IN FULL	JUL 17 1948	10603		1714								
14	48	874	20		894	1st Half Paid	JUL 9 1948	9883		447		447						
15	6	110	02		112	PAID IN FULL	MAY - 6 1948	[illegible]		112								
16	140	2550	56		2606	PAID IN FULL	MAY - 6 1948	5853		2606								
17	# 125	2276			2276	PAID IN FULL	MAY - 6 1948	5849		2276								
18																		
19	26	474	10		484	PAID IN FULL	MAY - 6 1948	5853		484								
20	1	18			18	PAID IN FULL	MAY - 6 1948											
	# 1267	26920	494		27414													
	1216																	
	1478																	

Assessment Roll and Tax List of Real Property in the Town of Powers, Cass County, Minnesota, for Taxes for the Year 1947.

FORM 4 CD. MILLER-DAVIS COMPANY, MINNEAPOLIS

In whose name assessed	To whom transferred	Description of property: Subdivision	Sec. or Lot	Town or Block	Rng.	Number of Acres of Land: Acres	100ths	No. School District	Taxable Homestead Tax or Fee	Taxable Non-Homestead Tax or Fee	True and Full Valuations: Land Exclusive of Structures and Improvements (Dollars)	Buildings and Other Structures (Dollars)	Machinery Permanently Attached to Real Estate (Dollars)	Total True and Full Value (Dollars)	Assessed Valuations: Rural: Homestead Up to $4,000 20% (Dollars)	Rural: Over $4,000 and Non-Homestead 33⅓% (Dollars)	All Other: Homestead Up to $4,000 25% (Dollars)	All Other: Over $4,000 and Non-Homestead 40% (Dollars)	All Other: Machinery Permanently Attached to Real Estate 33⅓% (Dollars)	Total Assessed Value (Dollars)	Total Assessed Value as Equalized by the Board of Review (Dollars)	Final Equalized Value (Dollars)	Remarks
Myron L. + Beulah Griffith		1 NE¼ of NE¼ Powers	17	137	30	39 40		4															
Lulu + Henry Wiesman		2 NW¼ of NE¼				40															abate #3359		
Aaron Zaffke		3 SW¼ of NE¼				40																	
Aaron + Blanche Zaffke		4 SE¼ of NE¼				40																	
Clarence L. + Eva Mae Keeg		5 Leg. area in NE Cor. of NE				1																	
Henry E. + Winnie Northrup		6 NE¼ of NW¼				40																	
Lila L. + Moses R. Zaffke		7 NW¼ of NW¼				40																	
"		8 SW¼ of NW¼				40																	
Lorna + Fay Hamilton		9 SE¼ of NW¼				40																	
		10																					
"		11 NE¼ of SW¼				40																	
State of Minnesota		12 NW¼ of SW¼																					
State of Minnesota		13 SW¼ of SW¼																					
~~Mae Johnson~~ Joe + Mae L. Johnson		14 SE¼ of SW¼				40																	
		15																					
Aaron + Blanche Zaffke		16 NE¼ of SE¼				40																	
Aaron Zaffke		17 NW¼ of SE¼				40																	
"		18 SW¼ of SE¼				40																	
Aaron + Blanche Zaffke		19 SE¼ of SE¼				40																	
		20																					
						560																	

Sold for Taxes	Valuations by School Districts as Equalized by Department of Taxation: District No. Rate ... Mills	District No. Rate ... Mills	District No. Rate ... Mills	District No. Rate ... Mills	District No. Rate ... Mills	District No. Rate ... Mills	Tax including State Homestead ... Mills	State Tax on Non-Homestead 4.07 Mills	Special Taxes	Total Taxes	Paid	When Paid (Month Day Year)	Number of Receipt	March Settlement 1948	June Settlement 1948	Penalty	November Settlement 1948	Penalty	Collections to First Monday in January 1949	Penalty	Delinquent on First Monday in January 1949	Penalty	Total Delinquent Tax and Penalty	Remarks
	Dollars	Dollars	Dollars	Dollars	Dollars	Dollars	$ cts.	$ cts.	$ cts.	$ cts.				$ cts.	$ cts.	$ cts.	$ cts.	$ cts.	$ cts.	$ cts.	$ cts.	$ cts.	$ cts.	
1	H 67	H 68 90					12 20			12 20	1	PAID IN FULL FEB 11 1948	319	12 20			15 75							
2							31 14	36		31 50	2	2nd Half Paid OCT 30 1948 / 1st Half Paid JUL 9 1948	3976 / 4641		15 75									
3	H 46						8 38			8 38	3	PAID IN FULL MAY - 4 1948												
4	H 46						8 38			8 38	4	PAID IN FULL MAY - 4 1948	5030		1 25									
5											5													
6	H 63						11 48			11 48	6	PAID IN FULL JUL 23 1948	6898				11 48	46						
7	H 65						11 84			11 84	7	2nd Half Paid NOV 8 1948 / 1st Half Paid JUN 21 1948	8127 / 8245						10 93	87				
8	H 55						10 02			10 02	8	2nd Half Paid NOV 28 1948 / 1st Half Paid JUN 21 1948			10 93									
9	H 67						12 20			12 20	9	PAID IN FULL SEP 18 1948	11400				12 20	36						
10											10													
11	H 55						10 02			10 02	11	PAID IN FULL SEP 18 1948	11400				10 02	30						
12											12													
13											13													
14	H 55						10 02			10 02	14	PAID IN FULL FEB 17 1948	11784	10 02										
15											15													
16	H 46						8 38			8 38	16	PAID IN FULL MAY - 4 1948												
17	H 55						10 02			10 02	17	PAID IN FULL MAY - 4 1948												
18	H 55						10 02			10 02	18	PAID IN FULL MAY - 4 1948	5030		30 80									
19	H 46						8 38			8 38	19	PAID IN FULL MAY - 4 1948												
20											20													
	H 721	68 90				a	131 34			~~172 38~~														
						na	31 14																	
	721	158 879					162 48	36		162 84														

Form 4 CD WILLIS-EVANS COMPANY, MINNEAPOLIS

	In Whose Name Assessed	To Whom Transferred	Description of Property: Subdivision	Sec. or Lot	Town or Block	Rng.	Number of Acres of Land: Acres	Hlfs	No. School District	Indicate Homestead by Yes or No	Indicate Homestead by Yes or No	True and Full Valuations: Land Exclusive of Structures and Improvements (Dollars)	Buildings and Other Structures (Dollars)	Machinery Permanently Attached to Real Estate (Dollars)	Total True and Full Value (Dollars)	Assessed Valuations: Rural: Homestead Up to $4,000 20% (Dollars)	Rural: Over $4,000 and Non-Homestead 33⅓% (Dollars)	All Other: Homestead Up to $4,000 25% (Dollars)	All Other: Over $4,000 and Non-Homestead 40% (Dollars)	All Other: Machinery Permanently Attached to Real Estate 33⅓% (Dollars)	Total Assessed Value (Dollars)	Total Assessed Value Equalized by the Board of Review (Dollars)	Final Equalized Value (Dollars)
1	Frank Lang		NE¼ of NE¼	18	139	30	28	65	4n														
2	State of Minnesota		NW¼ of NE¼																				
3	Edmund J. Mickelson	State of Minnesota	SW¼ of NE¼				40																
4	Moses J. + Lila L. Zaffke		SE¼ of NE¼				40																
5	"		NE¼ of NE¼ E. of Ry				6	80															
6	State of Minnesota (Cont Violet Bundy)		NE¼ of NW¼				40																
7	State of Minnesota		~~NW¼ of NW¼~~ Lot 1																				
8	State of Minnesota		~~SW¼ of NW¼~~ " 2																				
9	State of Minnesota (Cont Violet Bundy)		SE¼ of NW¼				40																
10																							
11	State of Minnesota		NE¼ of SW¼																				
12	Paul Eugene + Ida May Sawyer		~~NW¼ of SW¼~~ " 3				35	24															
13	Edwin R. Nudson + John A. Evjen		~~SW¼ of SW¼~~ " 4				34	94															
14	Lewis + Martha Van Blericom		SE¼ of SW¼ E. of Creek				20																
15	Clarence E. + Doyle Sandoz		SE¼ of SW¼ W. of Creek				20																
16	Leslie W. Sawyer		NE¼ of SE¼				40																
17	"		NW¼ of SE¼				40																
18	"		SW¼ of SE¼, less W 23 rds.				40																
19	"		SE¼ of SE¼				40																
20	Lester G. + E. Virginia Hunzelman		W 23 rds of SWSE¼																				
							465	65															

Valuations by School Districts as Equalized by Department of Taxation

	Sold for Taxes	District No. 1 Rate 18 Mills Dollars	District No. ..... Rate ..... Mills Dollars	District No. ..... Rate ..... Mills Dollars	District No. ..... Rate ..... Mills Dollars	District No. ..... Rate ..... Mills Dollars	District No. ..... Rate ..... Mills Dollars	Tax including State Homestead ..... Mills $ cts.	State Tax on Non-Homestead 4.07 Mills $ cts.	Special Taxes $ cts.	Total Taxes $ cts.	Paid	When Paid Month Day Year	Number of Receipt	March Settlement 1948 $ cts.	June Settlement 1948 $ cts.	Penalty $ cts.	November Settlement 1948 $ cts.	Penalty $ cts.	Collections to First Monday in January 1949 $ cts.	Penalty $ cts.	Delinquent on First Monday in January 1949 $ cts.	Total Delinquent Tax and Penalty $ cts.	Remarks
1		H 64						11 66			11 66	1 PAID IN FULL	OCT 22 1948	12871				11 66	40					
2												2												
3	SOLD FOR TAXES	77						14 02	32		14 34	3 Forfeited												14 34 Cancelled
4		H 46						8 38			8 38	4 2nd Half Paid / 1st Half Paid	NOV 18 1948 / JUN 21 1948	12437 / 12145		5 28				5 28	81			
5		H 12						2 18			2 18	5 2nd Half Paid / 1st Half Paid	NOV 18 1948 / JUN 21 1948											
6	SOLD FOR TAXES	77						14 02	32		14 34	6										14 34		
7												7												
8												8												
9	SOLD FOR TAXES	77						14 02	32		14 34	9										14 34		
10												10												
11												11												
12	SOLD FOR TAXES	H 36						6 56			6 56	12 2nd Half Paid / 1st Half Paid	OCT 20 1948 / APR 20 1948	9345 / 7155		3 28		3 28						
13		67						12 20	28		12 48	13 PAID IN FULL	JUN 9 1948	7202		12 48								
14		H 45						8 20			8 20	14 PAID IN FULL	FEB - 5 1949	1264	8 20									
15		H 41						7 46			7 46	15 PAID IN FULL	JUN 1 1948	6863		7 46								
16		H 46						8 38			8 38	16 2nd Half Paid / 1st Half Paid	MAY 19 1948 / APR 20 1948			19 67								
17		H 46						8 38			8 38	17 2nd Half Paid / 1st Half Paid	MAY 19 1948 / APR 20 1948	5205 / 7158		19 67								
18		H 69						12 56			12 56	18 2nd Half Paid / 1st Half Paid	MAY 19 1948 / APR 20 1948											
19		H 55						10 02			10 02	19 2nd Half Paid / 1st Half Paid	MAY 19 1948 / APR 20 1948											
20												20												
		H 460 / 2 98 / 7 58						138 04	1 24		139 28													

Form 4 CD HILLER-DAVIS COMPANY, MINNEAPOLIS

Assessment Roll and Tax List of Real Property in the Town of Powers, Cass County, Minnesota, for Taxes for the Year 1947.

	In whose name assessed	To whom transferred	Description of property: Subdivision	Sec. or Lot	Town or Block	Reg.	Number of Acres of Land: Acres	Tenths	No. School District	Indicate Homestead for Ex.	Indicate Non-Homestead for Ex.	True and Full Valuations: Land Exclusive of Structures and Improvements (Dollars)	Buildings and Other Structures (Dollars)	Machinery Permanently Attached to Real Estate (Dollars)	Total True and Full Value (Dollars)	Assessed Valuations, Rural: Homestead Up to $4,000 20% (Dollars)	Over $4,000 and Non-Homestead 33⅓% (Dollars)	All Other: Homestead Up to $4,000 25% (Dollars)	Over $4,000 and Non-Homestead 40% (Dollars)	Machinery Permanently Attached to Real Estate 33⅓% (Dollars)	Total Assessed Value	Total Assessed Value as Equalized by the Board of Review (Dollars)	Final Equalized Value (Dollars)
1	Jean McDowell		NE¼ of NE¼	19	139	30	40		Un														
2	"		NW¼ of NE¼				40																
3	"		SW¼ of NE¼				40																
4	"		SE¼ of NE¼				40																
5																							
6	"		NE¼ of NW¼				40																
7	"		~~NW¼ of NW¼~~ Lot 1				34	78															
8	"		~~SW¼ of NW¼~~ " 2				43	58															
9	"		~~SE¼ of NW¼~~ " 3				51	10															
10																							
11			NE¼ of SW¼																				
12			NW¼ of SW¼																				
13			SW¼ of SW¼																				
14			SE¼ of SW¼ N of R.R. except the R.R. ade of																				
15	Jean McDowell		that part lying E. of R.R.				32	38															
16	C. L. Curry		R.R. ade of NE¼ of SE¼ E. of R.R.				8	8															
17	Jean McDowell		~~NW¼ of SE¼~~ Lot 4				38	10															
18	"		~~SW¼ of SE¼~~ " 5				37	40															
19	C. L. Curry		SE¼ of SE¼ E. of R.R.				31																
20	Jean McDowell		All W. of R.R. Wy in Sec. of Sec.				6																
							481	36															

Valuations by School Districts as Equalized by Department of Taxation

	Sold for Taxes	District No. Rate ... Mills	District No. Rate ... Mills	District No. Rate ... Mills	District No. Rate ... Mills	District No. Rate ... Mills	District No. Rate ... Mills	Tax including State Tax on Non-Homestead ... Mills	State Tax on Non-Homestead 4.07 Mills	Special Taxes	Total Taxes	Paid	When Paid (Month Day Year)	Number of Receipt	March Settlement 1948	June Settlement 1948	Penalty	November Settlement 1948	Penalty	Collections to First Monday in January 1949	Penalty	Delinquent on First Monday in January 1949	Total Delinquent Tax and Penalty	Remarks
		Dollars	Dollars	Dollars	Dollars	Dollars	Dollars	$ cts.	$ cts.	$ cts.	$ cts.				$ cts.	$ cts.	$ cts.	$ cts.	$ cts.	$ cts.	$ cts.	$ cts.	$ cts.	
1	SOLD FOR TAXES	H 74						13 48			13 48	1	1st Half Paid APR 12 1948 / 2nd Half Paid OCT 21 1948											
2	SOLD FOR TAXES	H 74						13 48			13 48	2	1st Half Paid APR 12 1948 / 2nd Half Paid OCT 21 1948											
3	SOLD FOR TAXES	H 74						13 48			13 48	3	1st Half Paid APR 12 1948 / 2nd Half Paid OCT 21 1948											
4	SOLD FOR TAXES	H 74						13 48			13 48	4	1st Half Paid APR 12 1948 / 2nd Half Paid OCT 21 1948											
5												5												
6	SOLD FOR TAXES	H 74						13 48			13 48	6	1st Half Paid APR 12 1948 / 2nd Half Paid OCT 21 1948	1264		5528		5528					
7	SOLD FOR TAXES	H 63						11 48			11 48	7	1st Half Paid APR 12 1948 / 2nd Half Paid OCT 21 1948	1264										
8	SOLD FOR TAXES	H 80						14 56			14 56	8	1st Half Paid APR 12 1948 / 2nd Half Paid OCT 21 1948											
9	SOLD FOR TAXES	H 94						17 12			17 12	9	1st Half Paid APR 12 1948 / 2nd Half Paid OCT 21 1948											
10												10												
11												11												
12												12												
13												13												
14												14												
15	SOLD FOR TAXES	H 59						10 74			10 74	15	1st Half Paid APR 12 1948 / 2nd Half Paid OCT 30 1948	1264 / 1277		537		537					537	
16		H 15						2 74			2 74	16	1st Half Paid APR 12 1948 / 2nd Half Paid OCT 30 1948	1264 / 1277		137		137					137	
17	SOLD FOR TAXES	H 50						9 10			9 10	17	1st Half Paid APR 12 1948 / 2nd Half Paid OCT 21 1948			9 10		9 10						
18	SOLD FOR TAXES	H 50						9 10			9 10	18	1st Half Paid APR 12 1948 / 2nd Half Paid OCT 21 1948	1264										
19		H 116						21 12			21 12	19	1st Half Paid APR 12 1948 / 2nd Half Paid OCT 30 1948	1264 / 1277		1056		1056					1056	
20	SOLD FOR TAXES	H 12						2 18			2 18	20	1st Half Paid APR 12 1948 / 2nd Half Paid OCT 21 1948	1264				149					149	
		H 909						165 54			165 54													

Assessment Roll and Tax List of Real Property in the Town of Powers, Cass County, Minnesota, for Taxes for the Year 1947.

FORM 4 CD—ALLEN-BRYB COMPANY, MINNEAPOLIS

In Whose Name Assessed	To Whom Transferred	Description of Property: Subdivision	Sec. or Lot	Town. or Block	Rng.	Number of Acres of Land: Area	Mills	No. School District	Indicate Farm Stock Tax by Xs	Indicate Farm Implements Tax by Xs	True and Full Valuations: Land Exclusive of Structures and Improvements (Dollars)	Buildings and Other Structures (Dollars)	Machinery Attached to Real Estate (Dollars)	Total True and Full Value (Dollars)	Assessed Valuations: Rural: Homestead Up to $4,000 20% (Dollars)	Rural: Over $4,000 and Non-Homestead 33⅓% (Dollars)	All Other: Homestead Up to $4,000 25% (Dollars)	All Other: Over $4,000 and Non-Homestead 40% (Dollars)	Machinery Permanently Attached to Real Estate 33⅓% (Dollars)	Total Assessed Value (Dollars)	Total Assessed Value as Equalized by Board of Review (Dollars)	Final Equalized Value (Dollars)
Aaron Zaffke		1 NE¼ of NE¼	20	139	30	40		74														
"		2 NW¼ of NE¼				40																
"		3 SW¼ of NE¼				40																
Lewis H. Dew, Jr. + Kathryn E. Dew		4 SE¼ of NE¼				40																
		5																				
~~Mary Foundy Johnson~~ Joe + Mary Johnson		6 NE¼ of NW¼				40																
Joe Johnson " "		7 NW¼ of NW¼				40																
Jean McDowell		8 SW¼ of NW¼				40																
Aaron Zaffke		9 SE¼ of NW¼				40																
		10																				
"		11 NE¼ of SW¼				40																
C. L. Curry		12 NW¼ of SW¼ less S. 28 rds of W				15																
"		13 SW¼ of SW¼				40																
Aaron Zaffke		14 SE¼ of SW¼				40																
Jean McDowell		15 NW¼ of SW¼ less S. 28 rds				25																
Lewis H. Dew, Jr. + Kathryn E. Dew		16 NE¼ of SE¼				40																
Aaron Zaffke		17 NW¼ of SE¼				40																
"		18 SW¼ of SE¼				40																
Lewis H. Dew, Jr. + Kathryn E. Dew		19 SE¼ of SE¼				40																
		20																				
						640																

	Valuations by School Districts as Equalized by Department of Taxation: District No. / Rate ... Mills (Dollars)	District No. / Rate ... Mills (Dollars)	District No. / Rate ... Mills (Dollars)	District No. / Rate ... Mills (Dollars)	District No. / Rate ... Mills (Dollars)	Tax including State Homestead ... Mills ($ cts.)	State Tax on Non-Homestead 42 Mills ($ cts.)	Special Taxes ($ cts.)	Total Taxes ($ cts.)		Paid	When Paid: Month Day Year	Number of Receipt	March Settlement 1948 ($ cts.)	June Settlement 1948 ($ cts.)	Penalty ($ cts.)	November Settlement 1948 ($ cts.)	Penalty ($ cts.)	Collections to First Monday in January 1949 ($ cts.)	Penalty ($ cts.)	Delinquent on First Monday in January 1949 ($ cts.)	Total Delinquent Tax and Penalty ($ cts.)	Remarks
1	H 74								1348	1	PAID IN FULL	MAY - 4 1948											
2	H 74								1348	2	PAID IN FULL	MAY - 4 1948	5030		4044								
3	H 74								1348	3	PAID IN FULL	MAY - 4 1948											
4	H 55								1002	4	PAID IN FULL	MAR 2 - 1948	2403	1002									
5										5													
6	H 126								2294	6	PAID IN FULL	FEB 17 1948	1754	3132									
7	H 46								838	7	PAID IN FULL	FEB 17 1948	1512										
SOLD FOR TAXES	H 46								838	8	1st Half Paid / 2nd Half Paid	APR 12 1948 / OCT 21 1948	2269		419		419						
9	H 55								1002	9	PAID IN FULL	MAY - 4 1948											
10										10			5030		2004								
11	H 55								1002	11	PAID IN FULL	MAY - 4 1948											
12	H 27								492	12	2nd Half Paid / 1st Half Paid	OCT 30 1948 / JUL 9 1948	9881		920								
13	H 74								1348	13	2nd Half Paid / 1st Half Paid	OCT 30 1948 / JUL 9 1948	10773				920						
14	H 242								4408	14	PAID IN FULL	MAY - 4 1948	5030		4405 / 3.67								
SOLD FOR TAXES 15	H 40								728	15	1st Half Paid / 2nd Half Paid	APR 12 1948 / OCT 21 1948	2269				364						
16	H 74								1348	16	PAID IN FULL	MAR 2 - 1948	2403	1348									
17	H 74								1348	17	PAID IN FULL	MAY - 4 1948	5030		2696								
18	H 74								1348	18	PAID IN FULL	MAY - 4 1948											
19	H 104								1894	19	PAID IN FULL	MAR 2 - 1948	2403	1894									
20										20													
	H 1314					23934			23934														

Assessment Roll and Tax List of Real Property in the Town of Powers, Cass County, Minnesota, for Taxes for the Year 1947.

FORM 4 CD—MILLER DAVIS COMPANY, MINNEAPOLIS

In Whose Name Assessed	To Whom Transferred	Description of Property: Subdivision	Sec. or Lot	Town or Block	Rng.	Number of Acres of Land: Acres	100ths	No. School District	Indicate Homestead Yes or No	Indicate Agricultural Yes or No	True and Full Valuations: Land Exclusive of Structures and Improvements (Dollars)	Buildings and Other Structures (Dollars)	Machinery Permanently Attached to Real Estate (Dollars)	Total Type and Full Value (Dollars)	Assessed Valuations: Rural: Homestead Up to $4,000 20% (Dollars)	Rural: Over $4,000 and Non-Homestead 33⅓% (Dollars)	All Other: Homestead Up to $4,000 25% (Dollars)	All Other: Over $4,000 and Non-Homestead 40% (Dollars)	Machinery Permanently Attached to Real Estate 33⅓% (Dollars)	Total Assessed Value (Dollars)	Final Equalized Value as Equalized by the Board of Review (Dollars)
Katherine Olds Horton		1 ~~NE¼ of NE¼~~ Lot 4	21	139	30	35	0	4													
Verna Vialon		2 ~~NW¼ of NW¼~~ Lot 1, less plat of Nuechse Beach				18	60														
Theodore W. + Grace Johnson		3 ~~SW¼ of NE¼~~ Lot 2				39															
C.W. + Myrtle R. Reeve		4 ~~SE¼ of NE¼~~ " 3				12	71														
		5																			
Theodore W. + Grace Johnson		6 NE¼ of NW¼				40															
~~Theodore W. + Myrtle M. Johnson~~	~~Schmidt~~ Allen C. + Marian S. Gary	7 NW¼ of NW¼				80															
~~Cecil L. + Bernice Fox~~		8 SW¼ of NW¼				40															
"		9 SE¼ of NW¼				40															
		10																			
H. L. Miller		11 NE¼ of SW¼				40															
"		12 NW¼ of SW¼				40															
"		13 SW¼ of SW¼				40															
"		14 SE¼ of SW¼				40															
		15																			
C.W. + Myrtle R. Reeve		16 NE¼ of SE¼				40															
Cecil + Marjorie Fox		17 NW¼ of SE¼				40															
Vernon Fox		18 SW¼ of SE¼				40					100 acres of Mill										
C.W. + Myrtle R. Reeve		19 SE¼ of SE¼ less E. 175' of W. 478' of S. 150'				39	40														
Max + Helen Reeve		20 E. 175' of W. 478' of S. 150' of SE¼ of SE¼				6	0														
						553	51														

	Sold for Taxes: Date	Valuations by School Districts as Equalized by Department of Taxation: District No. / Rate ... Mills	District No. / Rate ... Mills	District No. / Rate ... Mills	District No. / Rate ... Mills	District No. / Rate ... Mills	Tax including State Homestead ... Mills	State Tax on Non-Homestead 4.07 Mills	Special Taxes	Total Taxes	Paid	When Paid: Month Day Year	Number of Receipt	March Settlement 1948	June Settlement 1948	Penalty	November Settlement 1948	Penalty	Collections to First Monday in January 1949	Penalty	Delinquent on First Monday in January 1949	Penalty	Total Delinquent Tax and Penalty	Remarks
		Dollars	Dollars	Dollars	Dollars	Dollars	$ cts.	$ cts.	$ cts.	$ cts.				$ cts.	$ cts.	$ cts.	$ cts.	$ cts.	$ cts.	$ cts.	$ cts.	$ cts.	$ cts.	
1		11					2 00	0 4		2 04	1 PAID IN FULL	MAY 27 1948	5674		2 04									
2		50					9 10	2 0		9 30	2 PAID IN FULL	JAN 24 1948	1006	9 30										
3		90					16 40	3 6		16 76	3 PAID IN FULL	OCT 23 1948	2310				16 76	5 7						
4		H 17					3 10			3 10	4 PAID IN FULL	FEB 24 1948	1410	3 10										
5											5													
6		H 65					11 84			11 84	6 PAID IN FULL	OCT 23 1948	2312											
7		H 98					17 84			17 84	7 PAID IN FULL	OCT 23 1948					27 61	1 04						
8		H 137					24 76			24 76	8 PAID IN FULL	JUL 1 P 1948												
9		H 64					11 66			11 66	9 PAID IN FULL	JUL 1 P 1948	1811		36 65	73								
10											10													
11		H 83					15 12			15 12	11 Balance Paid / Paid	OCT 30 1948 / JUL 16 1948												
12		H 83					15 12			15 12	12 Balance Paid / Paid	OCT 30 1948 / JUL 16 1948					39 04							
13		H 193					35 14			35 14	13 Balance Paid / Paid	OCT 30 1948 / JUL 16 1948	1339 / 1068		44 61									
14		H 83					15 12			15 12	14 Balance Paid / Paid	OCT 30 1948 / JUL 16 1948												Bal due $ 39.27
15											15													
16		H 84					15 30			15 30	16 PAID IN FULL	FEB 24 1948	1910	1 230										
17		92					16 76	3 8		17 14	17 PAID IN FULL	APR 5 1948	[illegible]		7 14									
18		H 101 / 33					24 40	1 4		24 54	18 2nd Half Paid / 1st Half Paid	OCT 21 1948 / JUL 10 1948	1223 / 9894		12 27		12 27							
19		H 55					10 2			10 2	19 PAID IN FULL	FEB 24 1948	1410	1 02										
20											20													
		H 1063 / 276 / 1339					24388 / 24386	11 2 / 1 12		245 00														

Back tax $ 39.27

Assessment Roll and Tax List of Real Property in the Town of Powers, Cass County, Minnesota, for Taxes for the Year 1947.

Form 4 CD — Miller Data Company, Minneapolis

In Whose Name Assessed	To Whom Transferred	Description of Property: Subdivision	Sec. or Lot	Town or Block	Rng.	Number of Acres of Land: Acres	Mills	No. School District	Independent Consolidated Special School District	Independent Consolidated Special School District	True and Full Valuations: Land Exclusive of Structures and Improvements (Dollars)	Buildings and Other Structures (Dollars)	Machinery Permanently Attached to Real Estate (Dollars)	Total True and Full Value (Dollars)	Assessed Valuations: Rural: Homestead Up to $4,000 20% (Dollars)	Rural: Over $4,000 and Non-Homestead 33⅓% (Dollars)	All Other: Homestead Up to $4,000 25% (Dollars)	All Other: Over $4,000 and Non-Homestead 40% (Dollars)	All Other: Machinery Permanently Attached to Real Estate 33⅓% (Dollars)	Total Assessed Value (Dollars)	Total Assessed Value as Equalized by the Board of Review (Dollars)	Final Equalized Value (Dollars)
J. E. & Frances M. Bowers																						
~~John J. & Esther A. Kramer~~		1 ~~NE¼ of NE¼ Lot 3~~	22	139	30	36	10	2													Abate #3458	
"		2 NW¼ of NE¼				40															" "	
~~Edwin Haaland~~	William Tupa	3 SW¼ of NE¼ less S. 3 rds				37																
		4 SE¼ of NE¼																				
Wm. R. & Amanda J. Nitchie		5 6.75 acs in NE cor of Lot 4				6.75																
State of Minnesota		6 NE¼ of NW¼																				
Katherine Olds Horton		7 ~~NW¼ of NW¼ Lot 1~~				39.40																
"		8 ~~SW¼ of NW¼~~ " 2				35.10																
State of Minnesota		9 SE¼ of NW¼																				
Alvin E. Thomas	Dora L. Bartholf	10 E 3 rds of NE¼ of S 3 rds Lot 4				6.00																
Elias Haaland		11 NE¼ of SW¼				40																
Oliver M. Barker		12 NW¼ of SW¼				40																
"		13 SW¼ of SW¼				40																
"		14 SE¼ of SW¼				40																
E. D. Lavoie	Henry & Anna Ostberg	15 About 2 acs of Lot 6				2																
Frank & Sue Peplitsch		16 ~~NE¼ of SE¼ Lot 8~~				28.75																
State of Minnesota	Dora L. Bartholf	Lot 5 & 1 ac of Lot 6																				
~~Alvin E. Thomas~~		17 ~~NW¼ of SE¼~~				30																
		~~Lot 6 less 3 acs~~																				
E. D. Lavoie	Henry & Anna Ostberg	18 ~~SW¼ of SE¼~~				17.50																
		Lot 7 less part sold																				
Nettie M. Powers		19 ~~SE¼ of SE¼~~				18.50																
Anne M. Hacking		20 Part of Lot 7				3																
						416.65																

	Sold for Taxes	Unpaid Taxes (Dollars)	Valuations by School Districts as Equalized by Department of Taxation: District No. 1 Rate 172 Mills	District No. ..... Rate ..... Mills	District No. ..... Rate ..... Mills	District No. ..... Rate ..... Mills	District No. ..... Rate ..... Mills	Tax including State Homestead ..... Mills	State Tax on Non-Homestead 4.7 Mills	Special Taxes	Total Taxes	Receipt	Paid	When Paid (Month Day Year)	Number of Receipt	March Settlement 1948	June Settlement 1948	Penalty	November Settlement 1948	Penalty	Collections to First Monday in January 1949	Penalty	Delinquent on First Monday in January 1949	Total Delinquent Tax and Penalty	Remarks
			Dollars	Dollars	Dollars	Dollars	Dollars	$ cts.	$ cts.	$ cts.	$ cts.					$ cts.	$ cts.	$ cts.	$ cts.	$ cts.	$ cts.	$ cts.	$ cts.	$ cts.	
1		H 42						7.64			7.64	1	1st Half Paid / 2nd Half Paid	OCT 30 1947	9995		8.01		8.01						
2		H 46						8.38			8.38	2	1st Half Paid / 2nd Half Paid	JUL 9 1948 / OCT 30 1947	9882										
3		71						12.44	28		13.22	3	PAID IN FULL	AUG 14 1948	11169				13.22	33					
4												4													
5			65					12.82	24		13.06	5	PAID IN FULL	MAR 2 - 1948	2405	13.06									
6												6													
7		75						13.66	30		13.96	7	PAID IN FULL	MAY 27 1948	5674		26.44								
8		67						12.20	28		12.48	8	PAID IN FULL	MAY 27 1948											
9												9													
10			35					6.70	14		7.04	10											7.04	7.74	
11	SOLD FOR TAXES	77						14.02	32		14.34	11											14.34		
12	SOLD FOR TAXES	H 46						8.38			8.38	12	PAID IN FULL	OCT 29 1948											
13	SOLD FOR TAXES	H 74						13.48			13.48	13	PAID IN FULL	OCT 29 1948					4.44	7.65					
14		H 135						24.58			24.58	14	PAID IN FULL	OCT 29 1948	9984										
15			67					13.20	28		13.48	15	PAID IN FULL	JAN 30 1948	158	13.48									
16		H 115						20.94			20.94	16	PAID IN FULL	OCT 30 1947	12488				20.94	31					Penalty due $.42
17			200					39.42	82		40.24	17											40.24	40.24	
18		H 62 / 7.11 33 ~~H 87~~		Restatement	#2618			11.90 / ~~34.66~~	34 / ~~76~~		26.76 / ~~34.82~~	18	PAID IN FULL	JAN 30 1948	1158	34.82									Refund W. #86413 2-8-48 $.06
19	SOLD FOR TAXES	67						11.30	26		11.56	19	PAID IN FULL	JUL 9 1948	9889		(11.56)								
20	SOLD FOR TAXES		11					2.16	.04		2.20	20	PAID IN FULL	JAN 28 1948	1071	2.20									
		H 459				161.88	a	181.58																	
		534	378			77.51	712	14.50																	
		993	378	1375				256.08	372		259.80														

Abate #3458 — 8.06 Abated

Assessment Roll and Tax List of Real Property in the Town of Pomeroy, Cass County, Minnesota, for Taxes for the Year 1947.

FORM 4 CD ALLEN-DAVIS COMPANY, MINNEAPOLIS

In Whose Name Assessed	To Whom Transferred	Description of Property: Subdivision	Sec. or Lot	Town or Block	Reg.	Number of Acres of Land: Acres	100ths	No. School District	Indefinite Homestead Tax or Exc.	Indefinite Agricultural Tax or Exc.	True and Full Valuations: Land Exclusive of Structures and Improvements (Dollars)	Buildings and Other Structures (Dollars)	Machinery Permanently Attached to Real Estate (Dollars)	Total True and Full Value (Dollars)	Assessed Valuations: Rural: Homestead Up to $4,000 20% (Dollars)	Rural: Over $4,000 and Non-Homestead 33⅓% (Dollars)	All Other: Homestead Up to $4,000 25% (Dollars)	All Other: Over $4,000 and Non-Homestead 40% (Dollars)	All Other: Machinery Permanently Attached to Real Estate 33⅓% (Dollars)	Total Assessed Value on Which Taxes Are Extended by the Board of Review (Dollars)	Total Amount Excluded by the Board of Review (Dollars)	Final Equalized Value (Dollars)
Eugene D. + Mary Landis		NE of Lot N of Hy 87 + E. 200' of Lot 8 lying N. of Hy 87																				
		1 ~~NW¼ of NW¼~~				23	137	20			600											
		2 NW¼ of NE¼																				
E. R. Lippka		Lots 1 less 147 feet & less E. 431.37' of 147 731.1' except S. 198' & less E. 200' of Lot 1 431.3' except S. 569'									1004											
~~Arthur + Lettie May Hart~~		4 ~~SE¼ of NE¼~~ Lot 5									2270											
Maurice E. + Lillian J. Fry		E. 431.37' of W 731.1' except S. 569' of Lot 4									100											
E. R. Lippka		6 ~~NE¼ of NW¼~~ Lot 2									2235											
~~John J. + Esther A. Kramer~~		7 ~~NW¼ of NW¼~~ " 1									230											
Eugene D. + Mary Landis		W. 564' of S. 90' of Lot 3																				
E. R. Lippka		8 ~~SW¼ of NW¼~~									100											
~~Arthur A. + Zola Fitch~~		Lot 3 less W. 564' of S. 90'																				
		9 ~~SE¼ of NW¼~~									3445											
		1 ac. of Lot 8 W. of Rainy Lake																				
		10 N of Backus + Pontoria road									1											
Isaac M. Walker		11 NE¼ of SW¼ less S½ ac									3450											
		Lot 8 less 4 acs + less ½ ac																				
		12 ~~NW¼ of SW¼~~									2466											
Henry C. + Vernice E. Mortman		13 ~~SW¼ of SW¼~~ Lot 9									60											
I. M. Walker		14 ~~SE¼ of SW¼~~									4620											
Nettie M. Powers		15 ~~Sacres of Lot 8~~									3											
Don D. + Patsy M. Cobner		16 NE¼ of SE¼ lying S. of E of Hy #87									37											
~~Dwight E. + Ina L. Mason~~		17 NW¼ of SE¼									40											
		Lot 6 less 2.9 acs.																				
		18 ~~SW¼ of SE¼~~									2960											
		19 SE¼ of SE¼ less 2.21 acs									3779											
		227' 774 d x 430' E + W in SW																				
Lyle A. + Coral V. Thomas		20 Cen of SE¼ of SE¼									221											
											35640											

Continued on next page

Valuations by School Districts as Equalized by Department of Taxation

	Sold for Taxes	District No. 1 Rate 70.7 Mills	District No. 2 Rate 97.7 Mills	District No. ..... Rate ..... Mills	District No. ..... Rate ..... Mills	District No. ..... Rate ..... Mills	District No. ..... Rate ..... Mills	Tax including State Homestead ..... Mills	State Tax on Non-Homestead 4.7 Mills	Special Taxes	Total Taxes		Paid	When Paid (Month Day Year)	Number of Receipt	March Settlement 1948	June Settlement 1948	Penalty	November Settlement 1948	Penalty	Collections to First Monday in January 1949	Penalty	Delinquent on First Monday in January 1949	Total Delinquent Tax and Penalty	Remarks
		Dollars	Dollars	Dollars	Dollars	Dollars	Dollars	$ cts.	$ cts.	$ cts.	$ cts.					$ cts.	$ cts.	$ cts.	$ cts.	$ cts.	$ cts.	$ cts.	$ cts.	$ cts.	
1	SOLD FOR TAXES	H 53						966			966	1	PAID IN FULL	JUN 14 1948	7848		966								
2												2													
3		H 14						254			254	3	PAID IN FULL	JUL 10 1948	7895		254								
4		H 21						382			382	4	PAID IN FULL	FEB 18 1948	7001	382									
5								138	02		140	5	PAID IN FULL	JUL - 7 1948	7775		140								
6			H 39					3174	32		3206	6	First Paid Balance Due 2nd Half Paid	JUN 11 1948 JUN 24 1948 OCT 30 1948	7831 7900 12890		2600 606								Balance Due
7			H 39					1576	16		1592	7	1st Half Paid	JUL 9 1948	7882		796		796						
8	SOLD FOR TAXES		H 38					750			750	8	PAID IN FULL	JUN 14 1948	7838		750								
9		H 63						1148			1148	9	PAID IN FULL	JUN 24 1948	7922		1148								
10			16					316	06		322	10	PAID IN FULL	MAY 12 1948	5100		322								
11		H 63						1148			1148	11	PAID IN FULL	APR 21 1948	4450										
12		H 101						1840			1840	12	PAID IN FULL	APR 21 1948	4450		2788								
13			1					20			20	13	1st Half Paid	JUL 10 1948	7898		10						10		
14		H 56						1020			1020	14	PAID IN FULL	APR 21 1948	4451		1020								
15	SOLD FOR TAXES		90					1774	36		1810	15											18 10		
16		H 55						1002			~~1002~~ 862	16											862		
17		H 76						1384			1384	17	PAID IN FULL	APR 17 1948											
18		H 55						1002			1002	18	PAID IN FULL	APR 17 1948	5446		5388								
19		H 55						1002			1002	19	PAID IN FULL	APR 17 1948											
20			17					336	06		342	20	PAID IN FULL	JUN 4 1948	6890		342								
		H 672	101			11148		11148	98		19230														
			49			533	na	8084																	
		672	410 = 1082					19232																	

FORM 4 CD. MILLER DAVIS COMPANY, MINNEAPOLIS

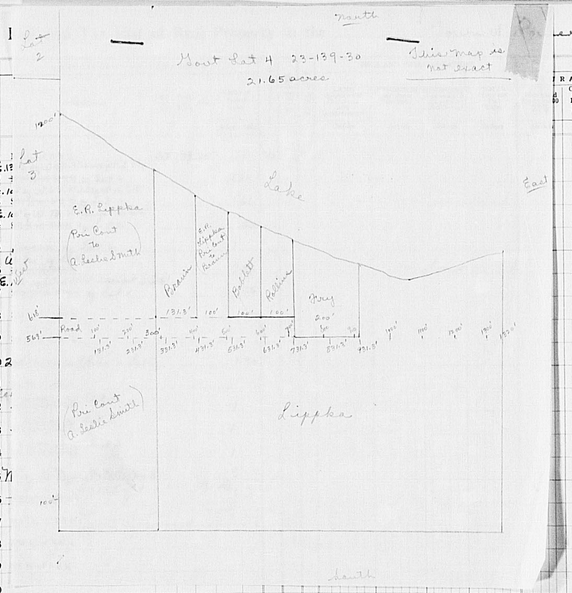
North
Below map is not exact
Govt Lot 4 23-139-30
21.65 acres
Lot 2
Lot 3
Lake
East
E.R. Lippka
Pine Cone to a Cedar twist
Pressen
Pine 4" to a Cedar twist
Pine 4" to a Cedar twist
Pine 4" to a Cedar twist

Form 4 CD. MILLER DAVIS COMPANY, MINNEAPOLIS

In Whose Name Assessed	To Whom Transferred	Description of Property: Subdivision	Sec. or Lot	Town or Block	Rng.	Number of Acres of Land: Acres	100ths	No. School District	Indicate Homestead Tax by No.	Indicate Total Tax by No.	True and Full Valuations: Land Exclusive of Structures and Improvements (Dollars)	Buildings and Other Structures (Dollars)	Machinery Permanently Attached to Real Estate (Dollars)	Total True and Full Value (Dollars)	Assessed Valuations, Rural: Homestead Up to $4,000 20% (Dollars)	Over $4,000 and Non-Homestead 33⅓% (Dollars)	All Other: Homestead Up to $4,000 25% (Dollars)	Over $4,000 and Non-Homestead 40% (Dollars)	Machinery Permanently Attached to Real Estate 33⅓% (Dollars)	Total Assessed Value (Dollars)	Total Assessed Value as Equalized by the Board of Review (Dollars)	Final Equalized Value (Dollars)
		1 NE¼ of NE¼ E.131.5' of W.731.3' except S. 618'				23	139.30		2A													
Thomas A. or Emma Campbell Braun		2 ~~NW¼ of NE¼~~ of Lot 4				1	20															
Clarence E. + Neva M. Babbett		E.100' of W.631.3' except S. 618' 3 ~~SW¼ of NE¼~~ of Lot 4				66						100 Lowe added										
Orrie U. + Roba K Rollins		E.100' of W.731.3' except S. 618' 4 ~~SE¼ of NE¼~~ of Lot 4				50																
Lyle Thomas		5 1 acre of Lot 6				1																
E.A. Lippka		(W. 300' of Lot 4 6 ~~NW¼ of NW¼~~				7	50					300 Lowe added										
"		E.100' of W.531.3' except S.618' 7 ~~NW¼ of NW¼~~ of Lot 4				75																
		8 SW¼ of NW¼																				
		9 SE¼ of NW¼																				
Floyd + Ruth Skinner		10 200'X400' on Shore - Lot 6				1	90															
		11 NE¼ of SW¼																				
~~A.A. Norman~~ Anthony + Helen Schroeder		12 ~~NW¼ of SW¼~~ 1 acre of Lot 3				1																
Peter + Ann Kuhns		13 ~~SW¼ of SW¼~~ 1 acre of Lot 3				1																
Anthony + Helen Schroeder		14 ~~SE¼ of SW¼~~ 1 acre of Lot 3				1																
Park Region Timber Co.		15 N½ of S½ lying N. of Hwy 87				3																
Floyd + Bessie Stringbaugh		16 NE¼ of SE¼																				
Floyd + Ruth Skinner		17 NW¼ of SE¼ Exc. of Lot 6 + SE¼ SE¼																				
		18 SW¼ of SE¼																				
		19 SE¼ of SE¼																				
		20																				
						17	51															

Valuations by School Districts as Equalized by Department of Taxation

Sold for Taxes	District No. ..... Rate ..... Mills	Dollars	District No. 1 Rate 22.4 Mills	Dollars	District No. ..... Rate ..... Mills	Dollars	District No. ..... Rate ..... Mills	Dollars	District No. ..... Rate ..... Mills	Dollars	Tax including State Homestead ..... Mills	$ cts.	State Tax on Non-Homestead 4.5 Mills	$ cts.	Special Taxes $ cts.	Total Taxes $ cts.
1																
2			22								4.34	01				4.45
3			H 23 ~~88~~		Statement #3685						4.54 ~~4.55~~	16	4.54 under Homestead			4.70
SOLD FOR TAXES 4			4 ~~33~~								.71	02				.86
5			H 23 ~~33~~		Statement #3685						4.54 ~~4.55~~	16				4.70
6			H 58								11.44					11.44
7			6								1.18	02				1.20
8																
9																
SOLD FOR TAXES 10			H 25								4.92					4.92
11																
12			12								2.36	04				2.40
13			44 ~~42~~		Omitted from Add. 4/20/49						8.68 ~~8.50~~	18 ~~17~~				8.86 ~~8.67~~
14			79 ~~77~~								15.58 ~~15.25~~	32 ~~31~~				15.90 ~~15.56~~
15			Divided acc. to 1948 Assessment on % basis									1% to 1948				46
16			" " "									"				94
17																
18																
19																
20																
			H 58 144 529								48.74	56				45.36

	Paid	When Paid (Month Day Year)	Number of Receipt	March Settlement 1948 $ cts.	June Settlement 1948 $ cts.	Penalty $ cts.	November Settlement 1948 $ cts.	Penalty $ cts.	Collections to First Monday in January 1949 $ cts.	Penalty $ cts.	Delinquent on First Monday in January 1949 $ cts.	Total Delinquent Tax and Penalty $ cts.	Remarks
1													
2	PAID IN FULL	JUN 9 1948	7828		4.45								
3	~~Part Paid~~	MAR 17 1948	3532	4.54							3.12 J	3.12	3.12 Abated
4	PAID IN FULL	JUL 29 1948	10735				86	01					
5	PAID IN FULL	JUN 4 1949	6870		4.54								3.12 Abated
6	PAID IN FULL	JUN 24 1948	9047		11.44								
7	PAID IN FULL	JUL 10 1948	9895		1.20								
8													
9													
10											4.92 J	5.41	
11													
12	PAID IN FULL	MAY 14 1948	5756		2.40								
13	PAID IN FULL	JUN 25 1948	9074		2.40							6.46	added 4/20/49
14	PAID IN FULL	MAY 14 1948	5756		2.40							13.50	" "
15											46 J	.51	
16									Check these with records for the year 1949 book		94 J	1.03	
17													
18													
19													
20													

Form 4 CD Allen Smith Company, Minneapolis

Assessment Roll and Tax List of Real Property in the Town of Powers, Cass County, Minnesota, for Taxes for the Year 1947.

	In Whose Name Assessed	To Whom Transferred	Description of Property: Subdivision	Sec. or Lot	Town or Block	Rng.	Number of Acres of Land: Acres	Hdths	No. School District	Info. Not Required for Tax No.	Info. Not Required for Total Tax No.	True and Full Valuations: Land Exclusive of Structures and Improvements (Dollars)	Buildings and Other Structures (Dollars)	Machinery Permanently Attached to Real Estate (Dollars)	Total True and Full Value (Dollars)	Assessed Valuations: Rural: Homestead Up to $4,000 20% (Dollars)	Rural: Over $4,000 and Non-Homestead 33⅓% (Dollars)	All Other: Homestead Up to $4,000 25% (Dollars)	All Other: Over $4,000 and Non-Homestead 40% (Dollars)	Machinery Permanently Attached to Real Estate 33⅓% (Dollars)	Total Assessed Value (Dollars)	Total Assessed Value as Equalized by the Board of Review (Dollars)	Final Equalized Value (Dollars)
1	Paul Stehr		NE¼ of NE¼	24	139	30	40		74														
2	Norbert Stehr		NW¼ of NE¼				40																
3	"		SW¼ of NE¼				40																
4	Paul Stehr		SE¼ of NE¼				40																
5																							
6	Chester C. Kelthouse		~~NE¼ of NW¼~~ Lot 1				32 25																
7	"		~~NW¼ of NW¼~~ " 2				46 75																
8			~~SW¼ of NW¼~~																				
9	Glen Waldron		SE¼ of NW¼				40																
10																							
11	Hilma Anderson		NE¼ of SW¼				40																
12	"		NW¼ of SW¼				40																
13	Lawrence H. Melva E. Heightshoe		SW¼ of SW¼				40																
14	~~Alberta Bondy~~ " "		SE¼ of SW¼				40																
15																							
16	State of Minnesota		NE¼ of SE¼																				
17	Norbert Stehr		NW¼ of SE¼				40																
18	Lawrence H. Melva E. Heightshoe		SW¼ of SE¼				40																
19	~~Alberta Bondy~~ State of Minnesota		SE¼ of SE¼																				
20																							
							519 00																

Valuations by School Districts as Equalized by Department of Taxation

	Sold for Taxes	District No. Rate ..... / 12 Mills	District No. ..... Rate ..... Mills	District No. ..... Rate ..... Mills	District No. ..... Rate ..... Mills	District No. ..... Rate ..... Mills	District No. ..... Rate ..... Mills	Tax including State Homestead ..... Mills	State Tax on Non-Homestead 7.2 Mills	Special Taxes	Total Taxes	Paid	When Paid: Month Day Year	Number of Receipt	March Settlement 1948	June Settlement 1948	Penalty	November Settlement 1948	Penalty	Collections to First Monday in January 1949	Penalty	Delinquent on First Monday in January 1949	Total Delinquent Tax and Penalty	Remarks
		Dollars	Dollars	Dollars	Dollars	Dollars	Dollars	$ cts.	$ cts.	$ cts.	$ cts.				$ cts.	$ cts.	$ cts.	$ cts.	$ cts.	$ cts.	$ cts.	$ cts.	$ cts.	
1		H 137						24 96			24 96	PAID IN FULL	JUN 15 1948	7648		24 96								
2		H 75						13 66			13 66	PAID IN FULL	JUN 9 1948	7200		23 68								
3		H 55						10 02			10 02	PAID IN FULL	JUN 9 1948											
4		H 83						15 12			15 12	PAID IN FULL	JUN 15 1948	7648		15 12								
5																								
6		H 116 273						26 04	10		26 14	PAID IN FULL	OCT 28 1948	1939				39 80	1 39					
7		H 75						13 66			13 66	PAID IN FULL	OCT 28 1948											
8																								
9		H 74						13 48			13 48											13 41	1 48 3	
10																								
11	D FOR TAXES	107						19 48	44		19 92											19 92		
12	D FOR TAXES	107						19 48	44		19 92											19 92		
13		227						41 34	92		42 26	PAID IN FULL	FEB 10 1948	1866	56 60									
14		77						14 02	32		14 34	PAID IN FULL	FEB 10 1948											
15																								
16																								
17		H 55						10 02			10 02	PAID IN FULL	JUN 9 1948	7200		10 02								
18		77						14 02	32		14 34	PAID IN FULL	FEB 25 1948	1866	14 34									
19																								
20																								
		H 670 ~~627~~ 1297						235 30 235 30	~~4 07~~ 3 54		239 84													

Form 4 CD · ALLEN-DUTTON COMPANY, MINNEAPOLIS

Assessment Roll and Tax List of Real Property in the Town of Powers, Cass County, Minnesota, for Taxes for the Year 1947.

	In Whose Name Assessed	To Whom Transferred	Description of Property: Subdivision	Sec. or Lot	Town or Block	Rge.	Number of Acres of Land: Acres	100ths	No. School District	Indicate Rural Tax by Ru	Indicate Rural Tax by Ru	True and Full Valuations: Land Exclusive of Structures and Improvements	Buildings and Other Structures	Machinery Permanently Attached to Real Estate	Total Type and Full Value	Assessed Valuations: Rural: Homestead Up to $4,000 Rate 20%	Rural: Over $4,000 and Non-Homestead 33⅓%	All Other: Homestead Up to $4,000 25%	All Other: Over $4,000 and Non-Homestead 40%	Machinery Permanently Attached to Real Estate 33⅓%	Total Assessed Value	Total Assessed Value as Equalized by the Board of Review	Final Equalized Value
							Acres	100ths				Dollars	Dollars	Dollars	Dollars	Dollars	Dollars	Dollars	Dollars	Dollars	Dollars	Dollars	Dollars
1	S. P. Hanson		NE¼ of NE¼	25	139	30	40		219														
2	State of Minnesota	(Cont S. P. Hanson)	NW¼ of NE¼				40																
3	State of Minnesota	(" ")	SW¼ of NE¼				40																
4	Carl B. Hawkins		SE¼ of NE¼				40																
5	Laurence H. & Melva E. Heightshoe																						
6	Geneva Bondy	" "	NE¼ of NW¼				40																
7	" "	" "	NW¼ of NW¼				40																
8	" "	" "	SW¼ of NW¼				40																
9	" "	" "	SE¼ of NW¼				40																
10																							
11	Geneva Bondy		NE¼ of SW¼				40																
12	"		~~NW¼ of SW¼~~ Lot 1				54	10															
13			SW¼ of SW¼																				
14	"		~~SE¼ of SW¼~~ " 2				29	30															
15																							
16	Robert Deere		NE¼ of SE¼				40																
17	~~State of Minnesota~~	(Cont S. P. Hanson)	NW¼ of SE¼				40																
18	~~State of Minnesota~~	(" ")	SW¼ of SE¼				40																
19	Edward + Lois Steibel		SE¼ of SE¼ less SW¼ thereof				30																
20	Clarence L. Bennett		SW¼ of SE¼ of SE¼				10																
							603	40															

	Sold for Taxes	Validations by School Districts as Equalized by Department of Taxation: District No. ..... Rate ..... Mills	District No. ..... Rate ..... Mills	District No. ..... Rate ..... Mills	District No. ..... Rate ..... Mills	District No. ..... Rate ..... Mills	District No. ..... Rate ..... Mills	Tax including State Homestead ..... Mills	State Tax on Non-Homestead 4.0 Mills	Special Taxes	Total Taxes	Paid	When Paid: Month Day Year	Number of Receipt	March Settlement 1948	June Settlement 1948	Penalty	November Settlement 1948	Penalty	Collections to First Monday in January 1949	Penalty	Delinquent on First Monday in January 1949	Total Delinquent Tax and Penalty	Remarks
		Dollars	Dollars	Dollars	Dollars	Dollars	Dollars	$ cts.	$ cts.	$ cts.	$ cts.				$ cts.	$ cts.	$ cts.	$ cts.	$ cts.	$ cts.	$ cts.	$ cts.	$ cts.	
1		50						9 10	20		9 30	1	PAID IN FULL JUN 12 1948	7660		9 30								
2	SOLD FOR TAXES	77						14 02	32		14 34	2	PAID IN FULL JUL 16 1948											
3	SOLD FOR TAXES	77						14 02	32		14 34	3	PAID IN FULL JUL 16 1948	10681		28 68								
4		77						14 02	32		14 34	4	PAID IN FULL MAR 31 1948	7257		14 34								
5												5												
6		77						14 02	32		14 34	6	PAID IN FULL FEB 10 1948											
7		77						14 02	32		14 34	7	PAID IN FULL FEB 10 1948	1866	57 36									
8		77						14 02	32		14 34	8	PAID IN FULL FEB 10 1948											
9		77						14 02	32		14 34	9	PAID IN FULL FEB 10 1948											
10												10												
11	SOLD FOR TAXES	77						14 02	32		14 34	11										14 34		
12	SOLD FOR TAXES	132						24 04	54		24 58	12										24 58		
13												13												
14	SOLD FOR TAXES	55						10 02	22		10 24	14										10 24		
15												15												
16	SOLD FOR TAXES	77						14 02	32		14 34	16										14 34		
17		77						14 02	32		14 34	17										14 34	15 77	
18		77						14 02	32		14 34	18										14 34	15 77	
19	SOLD FOR TAXES	58						10 56	24		10 80	19										10 80		
20	SOLD FOR TAXES	18						3 28	08		3 36	20										3 36		
		1160						211 72	4 80		216 02													
								211 36																

Assessment Roll and Tax List of Real Property in the Town of Powers, Cass County, Minnesota, for Taxes for the Year 1947.

Form 4 CD

	In Whose Name Assessed	To Whom Transferred	Description of Property: Subdivision	Sec. or Lot	Town or Block	Rng.	Number of Acres of Land: Acres	Tenths	No. School District	Indicate Homestead Tax or No	Indicate Exclusive Land Tax or No	True and Full Valuations: Land Exclusive of Structures and Improvements (Dollars)	Buildings and Other Structures (Dollars)	Machinery Permanently Attached to Real Estate (Dollars)	Total True and Full Value (Dollars)	Assessed Valuations: Rural: Homestead Up to $4,000 20% (Dollars)	Rural: Over $4,000 and Non-Homestead 33⅓% (Dollars)	All Other: Homestead Up to $4,000 25% (Dollars)	All Other: Over $4,000 and Non-Homestead 40% (Dollars)	All Other: Machinery Permanently Attached to Real Estate 33⅓% (Dollars)	Total Assessed Value as Equalized by the Board of Review (Dollars)	Final Equalized Value (Dollars)
1	~~Stella Berg~~	Willis & Lucretia Osborn	~~NE¼ of NE¼~~ Lot 6	26	139	30			4n													
2	"	and Charles Arthur Lyon & Jessie Katherine Lyon	~~NW¼ of NE¼~~ less 3 acs				42	75													Abate #3433	
3	"	" " "	~~SW¼ of NE¼~~ Lot 5				52	50													"	"
4			SE¼ of NE¼																			
5	Louis A. + Amanda H. Keen		3 acs in NW cor. of Lot 6				3	00														
6	Geneva Bondy		~~NE¼ of NW¼~~ Lot 3				24	65														
7	Henry C. + Bernice E. Montman		~~NW¼ of NW¼~~ " 1				30	90														
8	Geneva Bondy		~~SW¼ of NW¼~~ " 2				27	10														
9	"		~~SE¼ of NW¼~~ " 4				29	75														
10																						
11	State of Minnesota		NE¼ of SW¼																			
12	State of Minnesota		NW¼ of SW¼																			
13	Harley D. Coffland		SW¼ of SW¼				40															
14	"		SE¼ of SW¼				40															
15																						
16	Geneva Bondy		~~NE¼ of SE¼~~ Lot 7				46	80														
17	~~Stella Berg~~ State of Minnesota		NW¼ of SE¼				40															
18	State of Minnesota		~~SW¼ of SE¼~~ Lot 8																			
19			SE¼ of SE¼																			
20																						
							377	45														

Valuations by School Districts as Provided by Department of Taxation

	Sold for Taxes	District No. 2 Rate 12.8 Mills (Dollars)	District No. 2 Rate 22.1 Mills (Dollars)	District No. ..... Rate ..... Mills (Dollars)	District No. ..... Rate ..... Mills (Dollars)	District No. ..... Rate ..... Mills (Dollars)	District No. ..... Rate ..... Mills (Dollar)	Tax including State Homestead ..... Mills ($ cts.)	State Tax on Non-Homestead 4.8 Mills ($ cts.)	Special Taxes ($ cts.)	Total Taxes ($ cts.)	Paid	When Paid: Month Day Year	Number of Receipt	March Settlement 1948 ($ cts.)	June Settlement 1948 ($ cts.)	Penalty ($ cts.)	November Settlement 1948 ($ cts.)	Penalty ($ cts.)	Collections to First Monday in January 1949 ($ cts.)	Penalty ($ cts.)	Delinquent on First Monday in January 1949 ($ cts.)	Total Delinquent Tax and Penalty ($ cts.)	Remarks
1																								
2		H 50						9.10			9.10	2nd Half Paid / 1st Half Paid	OCT 22 / JUL 16	11411		15.30		1.53						
3		H 118						21.50			21.50	2nd Half Paid / 1st Half Paid	OCT 22 / JUL 16	10622										
4																								
5			48					9.46	.20		9.66	PAID IN FULL	APR 20 1948	1165		9.66								
6	SOLD FOR TAXES	46						8.38	.18		8.56											8.56		
7		167						30.42	.68		31.10	1st Half Paid	JUL 10 1948	7898		15.55						15.55	17.10	
8	SOLD FOR TAXES	57						9.48	.22		9.70											9.70		
9	SOLD FOR TAXES	56						10.20	.22		10.42											10.42		
10																								
11																								
12																								
13		137						24.96	.56		25.52	PAID IN FULL	JUL 21 1948	10654		26.66								
14		94						16.76	.38		17.14	PAID IN FULL	JUL 21 1948											
15																								
16	SOLD FOR TAXES	89						16.20	.36		16.56											16.56		
17	SOLD FOR TAXES	77						14.02	.32		14.34	Forfeited												14.34 Canc.
18																								
19																								
20																								
		H 168 / 716	H6			1074	a / na	160.02 / 9.46																
		884	48	937				170.48	3.12		173.60													

Form 4 CD Miller-Davis Company, Minneapolis

	In Whose Name Assessed	To Whom Transferred	Description of Property: Subdivision	Sec. or Lot	Town or Block	Rng.	Number of Acres of Land: Acres	Title	No. School District	Information Homestead Tax or No	Information Non-Homestead Tax or No	True and Full Valuations: Land Exclusive of Structures and Improvements (Dollars)	Buildings and Other Structures (Dollars)	Machinery Permanently Attached to Real Estate (Dollars)	Total Type and Full Value (Dollars)	Assessed Valuations: Rural: Homestead Up to $4,000 20% (Dollars)	Rural: Over $4,000 and Non-Homestead 33⅓% (Dollars)	All Other: Homestead Up to $4,000 25% (Dollars)	All Other: Over $4,000 and Non-Homestead 40% (Dollars)	Machinery Permanently Attached to Real Estate 33⅓% (Dollars)	Total Assessed Value (Dollars)	Total Assessed Value Equalized by the Board of Review (Dollars)	Final Equalized Value (Dollars)
1	Henry C. + Vernice E. Montman		~~NE¼ of NE¼~~ Lot 1	27	139	30	1 20	247															
2			NW¼ of NE¼																				
3			SW¼ of NE¼																				
4	G. Frank + Libbie Mae Wilson		S½ of E. 3 rods of that part of Lot 5				3																
5	~~Grace R. + Charles C. Brown~~	Gladys Tyseedal	~~E. 3 rds of NE¼ lying W. of Mine~~ N½ of the W½ of the				4																
6			~~E½ of NW¼~~																				
7	A. M. Barker	Gladys Tyseedal	~~NE¼ of NW¼~~ (leg & rec line + less plat				37																
8	~~A. M. Barker~~	~~Gladys Tyseedal~~	~~S½ of E½ of W½ of NW¼ of NW¼~~				12																
9	Wm. A. Burnson	Oscar Nelson + Karl Fredrick	SW¼ of NW¼ less N. 16 rods of W. 40 rods				36			✓													
10	Marcus Koch		SE¼ of NW¼ Lot 4				40																
11	~~Frank Schroeder~~	~~Jesse R. Branson~~	NW¼ of NW¼ less S. 48 rds of W. 40 rds				28																
12	Mary N. + Jeanette Powers		NE¼ of SW¼				40																
13	~~Wm. A. Burnson~~	Oscar Nelson + Karl Fredrick	~~NW¼ of SW¼~~ Lot 6				17 75			✓													
14	Mary N. + Jeanette Powers		~~SW¼ of SW¼~~ " 7				18 05																
15	"		SE¼ of SW¼				40																
16																							
17	Frank Reynolds		~~NE¼ of SE¼~~ Lot 2				31 10																
18			NW¼ of SE¼																				
19	R. W. De Marce		SW¼ of SE¼				40																
20	Harley D. Coffland		SE¼ of SE¼				40																
							388 10																

Valuations by School Districts as Stipulated by Department of Taxation

	Sold for Taxes	District Nelson Rate .....Mills	District No. 2 Rate .....Mills	District No. ..... Rate ..... Mills	District No. ..... Rate ..... Mills	District No. ..... Rate ..... Mills	District No. ..... Rate ..... Mills	Tax including State Homestead ..... Mills	State Tax on Non-Homestead 4.0 Mills	Special Taxes	Total Taxes	Paid	When Paid (Month Day Year)	Number of Receipt	March Settlement 1948	June Settlement 1948	Penalty	November Settlement 1948	Penalty	Collections to First Monday in January 1949	Penalty	Delinquent on First Monday in January 1949	Total Delinquent Tax and Penalty	Remarks
		Dollars	Dollars	Dollars	Dollars	Dollars	Dollar	$ cts.	$ cts.	$ cts.	$ cts.				$ cts.	$ cts.	$ cts.	$ cts.	$ cts.	$ cts.	$ cts.	$ cts.	$ cts.	
1			5					98	02		100	1st Half Paid	JUL 10 1948	9898		50						50	55
2																								
3																								
4						Taxes on line 6																		
5			H 4					78			78	PAID IN FULL	OCT - 5 1948	11774				78	07				
6	SOLD FOR TAXES	# 55				Back Taxes on line 4		1002			1002	PAID IN FULL	OCT 29 1948	12254				1002	35				
7		# 16						292			292	PAID IN FULL	OCT - 5 1948	11774				292	09				
8	~~Sold for Taxes~~	69						1256	28		1284	PAID IN FULL	SEP - 9 1948	11396				1284	38				
9		141						2568	58		2626											2626	2889
10		78						1420	32		1452	PAID IN FULL	MAR 24 1948	4037		1452							
11	SOLD FOR TAXES	77						1402	32		1434											1434	
12	~~Sold for Taxes~~	33						600	14		614	PAID IN FULL	SEP - 9 1948	11396				614	14				
13		35						638	14		652											652	
14	SOLD FOR TAXES	77						1402	32		1434											1434	
15																							
16		71						1294	28		1322	PAID IN FULL	JUN 21 1948	8235		1322							
17																							
18		77						1402	32		1434	PAID IN FULL	JUN 4 1948	6874		1434							
19		77						1402	32		1434	PAID IN FULL	JUL 21 1948	11654		1434							
20																							
		# 71	4			(NE¼)	a	14698			15158												
		~~# 55~~	5			(SE)	na	176															
								14854	304														
		8	6	9	915																		

Form 4 CD. MILLS-DAVIS COMPANY, MINNEAPOLIS

Assessment Roll and Tax List of Real Property in the Town of Powers, Cass County, Minnesota, for Taxes for the Year 1947.

No.	In Whose Name Assessed	To Whom Transferred	Description of Property: Subdivision	Sec. or Lot	Town or Block	Rge.	Number of Acres of Land (Acres / 100ths)	No. School District	Tax Exclusive of Improvements Yes	Tax Exclusive of Improvements No	True and Full Valuations: Land Exclusive of Structures Other Than Improvements (Dollars)	Buildings and Other Structures (Dollars)	Machinery Permanently Attached to Real Estate (Dollars)	Total True and Full Value (Dollars)	Assessed Valuations: Rural: Homestead Up to $4,000 20% (Dollars)	Rural: Over $4,000 and Non-Homestead 33⅓% (Dollars)	All Other: Homestead Up to $4,000 25% (Dollars)	All Other: Over $4,000 and Non-Homestead 40% (Dollars)	All Other: Machinery Permanently Attached to Real Estate 33⅓% (Dollars)	Total Assessed Value as Equalized by the Board of Review (Dollars)	Final Equalized Value (Dollars)
	~~Grace R. + Charles C. Bronson~~	Gladys Tyscedal	1 NE¼ of NE¼	28	139	30	40	4n													
	~~John Falk~~	Edwin + Helen Falk	2 ~~NW¼ of NW¼~~ Lot 2				57														
			3 ~~SW¼ of NW¼~~ Lot 3																		
	Margaret A. Luebben et al heirs of J. A. Luebben		4 ~~NW¼ of NE¼~~ ~~lot 4~~ E 28 rds of Lot 1 less S 24 rds				10.55														
	~~Grace R. + Charles C. Bronson~~	Gladys Tyscedal	5 of W 14 rds of E 28 rds				14														
	Isaac M. Walker, Jr.		6 NE¼ of NW¼				80														
	"		7 NW¼ of NW¼				40														
	Margaret + Wiley P. Bloom		8 SW¼ of NW¼				40														
	State of Minnesota		9 ~~SE¼ of NW¼~~ Lot 3																		
	Kenneth Luebben		Commencing at a pt 165 rds S + W 848' from NE cor of Lot 1, thence W 85 rds, thence S to Lake Shore, along Lake to pt 848' W of E line of Lot 1, thence N. to beginning				67														
			11 NE¼ of SW¼																		
	Margaret + Wiley P. Bloom		12 ~~NW¼ of SW¼~~ Lot 4				55.75														
	Harold + Sadie Smith		13 ~~SW¼ of SW¼~~ " 5				48.90														
			14 SE¼ of SW¼																		
	Margaret J. Luebben		Commencing at NE cor of Lot 1, 165 rds W 848' from beg, thence W 85 rds, S to Lake Shore, along Lake to pt 848' W of E line of Lot 1, thence N. to beg.				67														
	State of Minnesota	Gladys Tyscedal	16 ~~NE¼ of SE¼~~ N. 40 rds N. 40 rds of W 14 rds of E 32 rds																		
	~~Grace R. + Charles C. Bronson~~		17 ~~NW¼ of SE¼~~ of Lot 1 S 24 rds of W. 14 rds of E 28 rds				1														
	G. A. Dupee		18 ~~SW¼ of SE¼~~ of Lot 1				1.95														
	Katherine + Verdi R. Blackford		19 ~~SE¼ of SE¼~~ Lot 6				4.45														
			20																		
							354.94														

Continued on next page

No.	Sold for Taxes	Valuations by School Districts as Assessed by Department of Taxation: District No. 82 Rate ..... Mills	District No. 2211 Rate ..... Mills	District No. ..... Rate ..... Mills	District No. ..... Rate ..... Mills	District No. ..... Rate ..... Mills	District No. ..... Rate ..... Mills	Tax including State Homestead ..... Mills ($ cts.)	State Tax on Non-Homestead 40 Mills ($ cts.)	Special Taxes ($ cts.)	Total Taxes ($ cts.)	Paid	When Paid (Month Day Year)	Number of Receipt	March Settlement 1948 ($ cts.)	June Settlement 1948 ($ cts.)	Penalty ($ cts.)	November Settlement 1948 ($ cts.)	Penalty ($ cts.)	Collections to First Monday in January 1949 ($ cts.)	Penalty ($ cts.)	Delinquent on First Monday in January 1949 ($ cts.)	Total Delinquent Tax and Penalty ($ cts.)	Remarks
1		H 111						20.22			20.22	PAID IN FULL	OCT -5 1948	11774				20.22	.61					
2		240						43.70	.98		44.68	PAID IN FULL	JUL 9 1948	9980		44.68								
3																								
4		27						4.92	.10		5.02	PAID IN FULL	NOV -5 1948	12621						5.02	.34			
5		35						6.38	.14		6.52	PAID IN FULL	OCT -5 1948	11774				6.52	.20					
6		H 108						19.66			19.66	PAID IN FULL	JUN 21 1948	6036										
7		H 64						11.66			11.66	PAID IN FULL	JUN 21 1948			31.32								
8		H 64						11.66			11.66	PAID IN FULL	JUN 9 1948	7285		11.66								
9																								
10			6					1.18	.02		1.20	PAID IN FULL	NOV -5 1948	12621						1.20	.18			
11																								
12		210						38.24	.86		39.10	PAID IN FULL	JUN 9 1948	7285		39.10								
13		H 120 20						25.50	.08		25.58	[illegible]											~~25.58~~	Old Rd 50832
14																								
15			6					1.18	.02		1.20	PAID IN FULL	NOV -5 1948	12621						1.20	.18			
16																								
17		H 1						18			18	PAID IN FULL	OCT -5 1948	11774				.18	.01					
18			5					.98	.02		1.00	PAID IN FULL	NOV -8 1948	12637						1.00	.01			
19	SOLD FOR TAXES		9					1.78	.04		1.82	PAID IN FULL	JUN 4 1949	68662		1.82								
20																								
		H 468 522 1000	26 26 1026					Q 142 / 18282 / 512 / 18794	226		18950													

Assessment Roll and Tax List of Real Property in the Town of Powers,

Cass County, Minnesota, for Taxes for the Year 1947.

FORM 4 CD WILLIS-DAYTON COMPANY, MINNEAPOLIS

In Whose Name Assessed	To Whom Transferred	Description of Property: Subdivision	Sec. or Lot	Town or Block	Rng.	Number of Acres of Land: Acres	Hdths	No. School District	Indicate Homestead Yes or No	Indicate Agricultural Yes or No	True and Full Valuations: Land Exclusive of Structures and Improvements (Dollars)	Buildings and Other Structures (Dollars)	Machinery Permanently Attached to Real Estate (Dollars)	Total Type and Full Value (Dollars)	Assessed Valuations: Rural: Homestead Up to $4,000 20% (Dollars)	Rural: Over $4,000 and Non-Homestead 33⅓% (Dollars)	All Other: Homestead Up to $4,000 25% (Dollars)	All Other: Over $4,000 and Non-Homestead 40% (Dollars)	Machinery Permanently Attached to Real Estate 33⅓% (Dollars)	Total Assessed Value (Dollars)	Total Assessed Value as Equalized by the Board of Review (Dollars)	Final Equalized Value (Dollars)
		1 NE¼ of NE¼	28	139	30		Un															
		2 NW¼ of NE¼																				
		3 SW¼ of NE¼																				
Henry Edward Pabst		4 ~~SE¼ of NE¼~~ Beginning at a pt 32 rds W. of the S.E. corner of Lot 1, thence N. 80, thence S. to waters edge, thence along water to 32 rd line, thence N. to place of begin.																				
		6 ~~NW¼ of NW¼~~				1																
		7 NW¼ of NW¼																				
		8 SW¼ of NW¼																				
		9 SE¼ of NW¼																				
Waldo E. Luebben		Com. at NE cor. of Lot 1, S. 6 rds. W. 768' to pt of begin. thence W. 80', S. to lake, thence along lake to a pt. 768' W. of 10 E. line of Lot 1, thence N. to begin.				67																
		11 NE¼ of SW¼																				
		12 NW¼ of SW¼																				
		13 SW¼ of SW¼																				
		14 SE¼ of SW¼																				
		15																				
		16 NE¼ of SE¼																				
		17 NW¼ of SE¼																				
		18 SW¼ of SE¼																				
		19 SE¼ of SE¼																				
		20																				
						167																

	Sold for Taxes	Valuations by School Districts as Certified by Department of Taxation: District No. / Rate / Mills	Amount	District No. / Rate / Mills	Amount	District No. / Rate / Mills	Amount	District No. / Rate / Mills	Amount	Tax including State Homestead ... Mills	State Tax on Non-Homestead 40 Mills	Special Taxes	Total Taxes		Paid	When Paid (Month Day Year)	Number of Receipt	March Settlement 1948	June Settlement 1948	Penalty	November Settlement 1948	Penalty	Collections to First Monday in January 1949	Penalty	Delinquent on First Monday in January 1949	Total Delinquent Tax and Penalty	Remarks
		Dollars	Dollars	Dollars	Dollars	Dollars	Dollars	Dollars	Dollars	$ cts.	$ cts.	$ cts.	$ cts.					$ cts.	$ cts.	$ cts.	$ cts.	$ cts.	$ cts.	$ cts.	$ cts.	$ cts.	
1														1													
2														2													
3														3													
4														4													
5														5													
6	PAID FOR TAXES		22								4 34	08		4 42	6										4 42		
7														7													
8														8													
9														9													
10			6								1 18	02		1 20	10	PAID IN FULL	NOV - 5 1948	7832					1 20	10			
11														11													
12														12													
13														13													
14														14													
15														15													
16														16													
17														17													
18														18													
19														19													
20														20													
			28					Tu			5 52	10		5 62													

Form 4 CD. MILLER DAVIS COMPANY, MINNEAPOLIS

Assessment Roll and Tax List of Real Property in the Town of Powers,

	In Whose Name Assessed	To Whom Transferred	Description of Property: Subdivision	Sec. or Lot	Town or Block	Rng.	Number of Acres of Land: Acres	100ths	No. School District	Indicate Agricultural Tract or No.	Indicate Agricultural Tract or No.	True and Full Valuations: Land Exclusive of Structures and Improvements (Dollars)	Buildings and Other Structures (Dollars)	Machinery Permanently Attached to Real Estate (Dollars)	Total True and Full Value (Dollars)	Assessed Valuations: Rural: Homestead Up to $4,000 20% (Dollars)	Rural: Over $4,000 and Non-Homestead 33⅓% (Dollars)	All Other: Homestead Up to $4,000 25% (Dollars)	All Other: Over $4,000 and Non-Homestead 40% (Dollars)	Machinery Permanently Attached to Real Estate 33⅓% (Dollars)	Total Assessed Value (Dollars)	Total Assessed Value as Equalized by the Board of Review (Dollars)	Final Equalized Value (Dollars)
1	Lee W. & Evelyn S. Hildebrand		NE¼ of NE¼	29	139	30	40		47														
2	~~The Trustees of Macalester College~~		SW¼ of NE¼				40																
3	" " " "		SW¼ of NE¼				40																
4	Lee W. & Evelyn S. Hildebrand		SE¼ of NE¼				40																
5																							
6	~~The Trustees of Macalester College~~		NE¼ of NW¼				40																
7	" " " "		NW¼ of NW¼				40																
8	" " " "		SW¼ of NW¼				40																
9	" " " "		SE¼ of NW¼				40																
10																							
11	~~Sadie S. Miller~~ (Cont for Deed 7-1-41 paid 8-5-47)		~~Transferred to Backus Vill. Ordinance #29~~				~~40~~																
12	Aaron Zaffke		NW¼ of SW¼				40																
13	~~Village of Backus~~		SW¼ of SW¼																				
14	~~Sadie S. Miller~~ (Cont for Deed to Vill. for Backus 5-5-47)		~~Transferred to Backus Vill. Ordinance #29~~				~~40~~																
15	Blk 1 Sec of Backus		160 ac. of S.W. of S.E.				160																
16	~~Paul W. & Lucile G. Miller~~		NE¼ of SE¼				40																
17	" " " "		NW¼ of SE¼				40																
18	K. A. E. Lehto		SW¼ of SE¼ less 1.17 acs Hy				38.83																
19	John & Adele Scherman		Part of SE¼ of SE¼				19																
20	Walter S. & Ann A. Marlow		S½ of S½ less 19 acs				21																
							548.83																

Cass County, Minnesota, for Taxes for the Year 1947.

	Sold for Taxes	Valuations by School Districts as Equalized by Department of Taxation: District No. 47 Rate 12.14 Mills (Dollars)	District No. ..... Rate ..... Mills (Dollars)	District No. ..... Rate ..... Mills (Dollars)	District No. ..... Rate ..... Mills (Dollars)	District No. ..... Rate ..... Mills (Dollars)	District No. ..... Rate ..... Mills (Dollars)	Tax including State Homestead ..... Mills ($ cts.)	State Tax on Non-Homestead 40 Mills ($ cts.)	Special Taxes ($ cts.)	Total Taxes ($ cts.)	Paid	When Paid: Month	Day	Year	Number of Receipt	March Settlement 1948 ($ cts.)	June Settlement 1948 ($ cts.)	Penalty ($ cts.)	November Settlement 1948 ($ cts.)	Penalty ($ cts.)	Collections to First Monday in January 1949 ($ cts.)	Penalty ($ cts.)	Delinquent on First Monday in January 1949 ($ cts.)	Total Delinquent Tax and Penalty ($ cts.)	Remarks
1		H 110						2004			2004	PAID IN FULL	OCT 30	1948		12705				2004	20					
2		123						2240	50		2290	1st Half Paid	AUG 11 / JAN 30	1948		807	2290									
3		123						2240	50		2290	1st Half Paid	AUG 11 / JAN 30	1948		1158				2290						
4		H 46						838			838	PAID IN FULL	OCT 30	1948		12705				838	21					
5																										
6		123						2240	50		2290	1st Half Paid	AUG 11 / JAN 30	1948												
7		123						2240	50		2290	1st Half Paid	AUG 11 / JAN 30	1948		807	5753			5753						
8		123						2240	50		2290	1st Half Paid	AUG 11 / JAN 30	1948		1158										
9		249						4534	102		4636	1st Half Paid	AUG 11 / JAN 30	1948												
10																										
11		~~H 50~~																								
12		278						5062	114		5176	PAID IN FULL	MAY - 4	1948		1630		5176								
13																										
14		~~H 50~~																								
15																										
16		123						2240	50		2290	Balance Paid / Part Paid	JUN 22 / MAY 10	1948 / 1948		9005 / 14960		4330 / 4330								
17		H 142 / 207						6356	84		6440	Balance Paid / Part Paid	JUN 22 / MAY 10	1948 / 1948		9005 / 14960										
18		H 180 / 16						4844	36		4880	PAID IN FULL	APR 22	1948		7594		4880								
19		H 55						1002			1002	PAID IN FULL	SEP 16	1948		14758				1002	30		10.20			
20		H 110 / H 143 / 15 / 201						2004			2004	Balance Paid / Part Paid	MAY 10 / JUL 17	1948 / 1948		14960 / 10604		10.04								
								40084	636		40720															

Assessment Roll and Tax List of Real Property in the Town of Pomeroy, Cass County, Minnesota, for Taxes for the Year 1947.

Form 4 CD. ALLEN DAVIS COMPANY, MINNEAPOLIS

In Whose Name Assessed	To Whom Transferred	Description of Property: Subdivision	Sec. or Lot	Town or Block	Rng.	Number of Acres of Land: Acres	100ths	No. School District	Indicate Applicable Homestead Tax or No.	Indicate Applicable Veteran Tax or No.	True and Full Valuations: Land Exclusive of Structures and Improvements	Buildings and Other Structures	Machinery Permanently Attached to Real Estate	Total True and Full Value	Assessed Valuations: Rural: Homestead Up to $4,000 20%	Rural: Over $4,000 and Non-Homestead 33⅓%	All Other: Homestead Up to $4,000 25%	All Other: Over $4,000 and Non-Homestead 40%	Machinery Permanently Attached to Real Estate 33⅓%	Total Assessed Valuation Equalized by the Board of Review	Final Equalized Value
						Acres					Dollars	Dollars	Dollars	Dollars	Dollars	Dollars	Dollars	Dollars	Dollars	Dollars	Dollars
C. L. Curry		1 NE¼ of NE¼ E of Ry	30	139	30	32		27													
Luella Knopp		2 ~~NW¼ of NE¼~~ Lot 1				38															
Loren Barchus		3 SW¼ of NE¼ } Lot 2 less 4 acs + less parts W of Ry				39.05															
		4 SE¼ of NE¼																			
Luella Knopp		5 4 acs in Lot 2				4															
		6 NE¼ of NW¼																			
		7 NW¼ of NW¼																			
		8 SW¼ of NW¼																			
		9 SE¼ of NW¼																			
Wm. Knopp		10 8 acs in NE¼ of NE¼				8															
		11 NE¼ of SW¼																			
		12 NW¼ of SW¼																			
		13 SW¼ of SW¼																			
		14 SE¼ of SW¼																			
		15																			
Loren Barchus		16 ~~NE¼ of SE¼~~ } Lot 3 less 5 ch + Ry Rt W of + less				33.07															
		17 ~~NW¼ of SE¼~~ } part W of Ry																			
		18 SW¼ of SE¼																			
		19 SE¼ of SE¼																			
		20																			
						154.12															

Valuations by School Districts as Certified by Department of Taxation

	Sold for Taxes	District No. 1 Rate 122.4 Mills	District No. 2 Rate 122.4 Mills	District No. ..... Rate ..... Mills	District No. ..... Rate ..... Mills	District No. ..... Rate ..... Mills	District No. ..... Rate ..... Mills	Tax including State Homestead ..... Mills	State Tax on Non-Homestead 4.7 Mills	Special Taxes	Total Taxes	Paid	When Paid	Number of Receipt	March Settlement 1948	June Settlement 1948	Penalty	November Settlement 1948	Penalty	Collections to First Monday in January 1949	Penalty	Delinquent on First Monday in January 1949	Penalty	Total Delinquent Tax and Penalty	Remarks
		Dollars	Dollars	Dollars	Dollars	Dollars	Dollars	$ cts.	$ cts.	$ cts.	$ cts.		Month Day Year		$ cts.	$ cts.	$ cts.	$ cts.	$ cts.	$ cts.	$ cts.	$ cts.	$ cts.	$ cts.	
1	H 104							1.84			1.84	2nd Half Paid 1st Half Paid	OCT 30 1948 JUL 9 1948	13473 9881		9.47		9.47							
2	H 97							1.66			1.66	2nd Half Paid 1st Half Paid	DEC - 6 1948 JUL 23 1948	13465 10875				8.83	28	8.83	71				
3	H 60							1.02			1.02	2nd Half Paid 1st Half Paid	OCT 30 1948 JUL 9 1948	13473 9881		5.46		5.46							
4																									
5		H 14 50						1.62	.20		1.82	2nd Half Paid 1st Half Paid	DEC - 6 1948 JUL 23 1948	13465 10875				6.41	21	6.41	51				
6																									
7																									
8																									
9																									
10	41							7.46	.16		7.62	PAID IN FULL	JUL 10 1948	9895		7.62									
11																									
12																									
13																									
14																									
15																									
16	H 14							2.54			2.54	2nd Half Paid 1st Half Paid	OCT 30 1948 JUL 9 1948	13473 9881		1.27		1.27							
17																									
18																									
19																									
20																									
	H 395 111 316	14 56 14 = 340				Net Gross	Q Na	50 51 12 62 70 14	.36		70.50														

Assessment Roll and Tax List of Real Property in the Town of Powers, Cass County, Minnesota, for Taxes for the Year 1947.

FORM 4 CD WILLIS DAVIS COMPANY, MINNEAPOLIS

In Whose Name Assessed	To Whom Transferred	Description of Property: Subdivision	Sec. or Lot	Town or Block	Rng.	Number of Acres of Land: Acres	100ths	No. School District	Indicate Special Tax by Key No.	Indicate Agricultural Tax by Key No.	True and Full Valuations: Land Exclusive of Structures and Improvements	Buildings and Other Structures	Machinery Permanently Attached to Real Estate	Total True and Full Value	Assessed Valuations: Rural: Homestead Up to $4,000 20%	Over $4,000 and Not Homestead 33⅓%	All Other: Homestead Up to $4,000 25%	Over $4,000 and Not Homestead 40%	Machinery Permanently Attached to Real Estate 33⅓%	Total Assessed Value	Total Assessed Value as Equalized by the Board of Review	Final Equalized Value
						Acres	100ths				Dollars	Dollars	Dollars	Dollars	Dollars	Dollars	Dollars	Dollars	Dollars	Dollars	Dollars	Dollars
		1 NE¼ of NE¼	31	139	30			49														
		2 NW¼ of NE¼																				
		3 SW¼ of NE¼																				
		4 SE¼ of NE¼																				
		5																				
		6 NE¼ of NW¼																				
		7 NW¼ of NW¼																				
		8 SW¼ of NW¼																				
		9 SE¼ of NW¼																				
Clark V. & Irene M. Johnston ~~Palma A. & Margaret C. Ambeck~~		10 E½ of Lot 5				1	62															
		11 NE¼ of SW¼																				
		12 NW¼ of SW¼																				
Clark V. & Irene M. Johnston		13 ~~SW¼ of SW¼~~ W½ of Lot 5				1	62															
		14 SE¼ of SW¼																				
		15																				
James D. & Eloise A. Cada		16 ~~NE¼ of SE¼~~ } Lot 3				46	25															
		17 ~~NW¼ of SE¼~~ }																				
" "		18 ~~SW¼ of SE¼~~ } Lot 4				52	50															
		19 ~~SE¼ of SE¼~~ }																				
		20																				
						101	99															

Cass County, Minnesota, for Taxes for the Year 1947.

	Sold for Taxes	Valuations by School Districts as Certified to Department of Taxation: District No. 1 Rate 112.15 Mills	District No. 2 Rate 122.5 Mills	District No. ..... Rate ..... Mills	District No. ..... Rate ..... Mills	District No. ..... Rate ..... Mills	District No. ..... Rate ..... Mills	Tax including State Homestead ..... Mills	State Tax on Non-Homestead 4.5 Mills	Special Taxes	Total Taxes		Paid	When Paid: Month	Day	Year	Number of Receipt	March Settlement 1948	June Settlement 1948	Penalty	November Settlement 1948	Penalty	Collections to First Monday in January 1949	Penalty	Delinquent on First Monday in January 1949	Penalty	Total Delinquent Tax and Penalty	Remarks
		Dollars	Dollars	Dollars	Dollars	Dollars	Dollars	$ cts.	$ cts.	$ cts.	$ cts.							$ cts.	$ cts.	$ cts.	$ cts.	$ cts.	$ cts.	$ cts.	$ cts.	$ cts.	$ cts.	
1												1																
2												2																
3												3																
4												4																
5												5																
6												6																
7												7																
8												8																
9												9																
10	SOLD FOR TAXES		2					40			40	10	PAID IN FULL	JUL 15	1948		11022		20									
11												11																
12												12																
13			2					40			40	13	2nd Half Paid 1st Half Paid	JUL 15 NOV 30	1948 1948		11021 9182		20 20									
14												14																
15												15																
16	SOLD FOR TAXES	H 75						1366			1366	16	PAID IN FULL	MAR 25	1948													
17												17																
18	SOLD FOR TAXES	H 85						1548			1548	18	PAID IN FULL	MAR 25	1948													
19												19																
20												20																
		H 160	4			2914	2	2914			2994																	
						42	mi	80																				
		160	4 164					2994																				

Assessment Roll and Tax List of Real Property in the Town of Powers, Cass County, Minnesota, for Taxes for the Year 1947.

Form 4 CD. MILLER DAVIS COMPANY, MINNEAPOLIS

In Whose Name Assessed	To Whom Transferred	Description of Property: Subdivision	Sec. or Lot	Town or Block	Reg.	Number of Acres of Land: Acres	100ths	No. School District	Indefinite Homestead Tax or No	Indefinite Agricultural Tax or No	True and Full Valuations: Land Exclusive of Buildings and Improvements (Dollars)	Buildings and Other Structures (Dollars)	Machinery Permanently Attached to Real Estate (Dollars)	Total Type and Full Value (Dollars)	Assessed Valuations: Rural: Homestead Up to $4,000 20% (Dollars)	Rural: Over $4,000 and Non-Homestead 33⅓% (Dollars)	All Other: Homestead Up to $4,000 25% (Dollars)	All Other: Over $4,000 and Non-Homestead 40% (Dollars)	Machinery Permanently Attached to Real Estate 33⅓% (Dollars)	Total Assessed Value Excluded by Board of Review (Dollars)	Final Equalized Value (Dollars)
Lawrence H. Miller		1 NE¼ of NE¼ less W.215' of	32	139	30	40		4M													
"		2 NW¼ of NE¼ N.297'				40															
"		3 SW¼ of NE¼				40															
"		4 ~~SE¼ of NE¼~~ Lot 1				30.80															
		5																			
Dale + Florence Suttle (North of tracts or Grace Patmond)		6 W Boxes of — NE¼ of NW¼				~~30~~ 21															
		7 NW¼ of NW¼																			
H. D. Coppland (Lake & Wilder Sawyer)		8 SW¼ of NW¼				40															
" " " "		9 SE¼ of NW¼				40															
Village of Backus		(Cemetery) Begin at NE cor. of NE cor. NW, S.531', W.208.8', N.531' (Abt 21') to N line, E along N line to place of begin. (5 acs)						Cemetery													
Village of Backus		11 NE¼ of SW¼																			
James J. + Elsie A. Cada		12 NW¼ of SW¼				40															
"		13 SW¼ of SW¼				40															
Norman H. + Margaret L. Finney		14 SE¼ of SW¼				40															
		15																			
~~Anthony H. + Mae G. Miller~~ Louis M. Lamb		16 ~~NE¼ of SE¼~~ Lot 2				50.80															
		17 ~~NW¼ of SE¼~~																			
Kustaa A.E. + Rhoda C. Lehto		18 SW¼ of SE¼				40															
"		19 ~~SE¼ of SE¼~~ Lot 3				22.80															
		20																			
						1946.40															

Abate. # 3408

Continued on next page

Valuations by School Districts as Equalized by Department of Taxation

	Sold for Taxes	District No. 4M Rate 18.40 Dollars	District No. 4M Rate ..... Mills Dollars	District No. ..... Rate ..... Mills Dollars	District No. ..... Rate ..... Mills Dollars	District No. ..... Rate ..... Mills Dollars	Tax Including State Tax on Homestead ..... Mills $ cts.	State Tax on Non-Homestead 4.07 Mills $ cts.	Special Taxes $ cts.	Total Taxes $ cts.	Paid	When Paid Month Day Year	Number of Receipt	March Settlement 1948 $ cts.	June Settlement 1948 $ cts.	Penalty $ cts.	November Settlement 1948 $ cts.	Penalty $ cts.	Collections to First Monday in January 1949 $ cts.	Penalty $ cts.	Delinquent on First Monday in January 1949 $ cts.	Total Delinquent Tax and Penalty $ cts.	Remarks
1		138					2514	56		2570	PAID IN FULL	MAY 13 1948											
2		153					2786	62		2848	PAID IN FULL	MAY 13 1948											
3		293					5336	120		5456	PAID IN FULL	MAY 13 1948	5131		1276								
4		70					1274	28		1302	PAID IN FULL	MAY 13 1948											
5																							
6		H 101					1840			1840	PAID IN FULL	MAR - 2 1948	2573	1840									
7																							
8		H 83					1512			1512	2nd Half Paid / 1st Half Paid	JUN 16 1949 / APR 20 1949	4786		1512								
9		H 83					1512			1512	2nd Half Paid / 1st Half Paid	JUN 16 1949 / APR 20 1949	5034		1512								
10																							
11																							
12	SOLD FOR TAXES	H 64					1166			1166	PAID IN FULL	MAR 25 AND	4294		1332								
13	SOLD FOR TAXES	H 64					1166			1166	PAID IN FULL	MAR 25 AND	4294										
14		H 128					2332			2332	1st Half Paid	JUL 10 1948	9896		1166				1166	9%			
15																							
16		H 87					1584			1584	PAID IN FULL	APR - 8 1948	4219		1584								
17																							
18		108					1966	44		2010	Part Paid / Balance Paid	JUL 17 1952 / OCT 19 1948	10066		1080		1339						Bal due $12.30
19		44					802	18		820	Part Paid / Balance Paid	JUL 17 1952 / OCT 19 1948	11435										
20																							
		H 670 / 866 / 1416					25790 / 25790	328 / 328		26118													

Form 4 CD

In Whose Name Assessed	To Whom Transferred	Description of Property: Subdivision	Sec. or Lot	Town or Block	Reg.	Number of Acres of Land: Acres	Mills
		1 NE¼ of NE¼				32 139 30	
C. M. Taylor		2 W.215' of N.297' of NW¼ of NE¼					1.50
Clinton J. + Florence F. Koep.		3 SW¼ of NE¼					
		4 SE¼ of NE¼					
		(Old Leg. Alice East as granted (but not platted) Book 47 of deeds, Page 5 (Beginning at Southeast Corner of Lot 3 Lavelle Lake Sec 7) of deeds)					
Nettie + Henry Van Epps		5 NW¼ of NE¼					5
State of Minnesota		6 NE¼ of NW¼ E.160' of W.250' of S.300' of N.333' of					
Ole + Nellie Foss		7 SW¼ of NW¼ (1 ac.) E.300' of W.550' of N.333' of					
Margaret E. + Elmer W. Bloom		8 ~~SW¼ of NW¼~~ NW¼ of NW¼ E.150' of W.900' of N.333' of					2
John W. + Marie W. Spillane		9 ~~SE¼ of NW¼~~ NW¼ of NW¼ E.150' of W.700' of N.333' of					1
Dale + Florence Tuttle		10 NW¼ of NW¼ E.10 acs of NW¼ of NW¼					1
Florence C. Hamilton		11 ~~NE¼ of SW¼~~ E.300' of W.400' of S.150' of N.633'					10
Edward H. + Margie E. Malek		12 ~~SW¼ of SW¼~~ NW¼ of NW¼ of NW¼ E.300' of W.400' of S.150' of N.483'					1
Moses + Lila Zaffke		13 ~~SW¼ of SW¼~~ NW¼ of NW¼ of NW¼ W.100' of N.633' of NW¼ of NW¼					1
"		A 14 ~~SE¼ of SW¼~~ E.50' of W.750' of N.333' of NW¼ of NW¼					
"		B 15 ~~SW¼ of SW¼~~ E.100' of W.700' of N.333' of					
"		C 16 ~~NE¼ of SE¼~~ NW¼ of NW¼ of NW¼ of NW¼ less 8 lots + less N.333'					
"		D 17 ~~SW¼ of SE¼~~ E.660' of W.1000' + less S.660' of N.333' of W.400' less 90 x 333'					23
		18 ~~SW¼ of SE¼~~					
		19 SE¼ of SE¼					
Enoch A. + Marie A. Lawrence		20 E.13' of W.555' of N.333' of					
~~David H. + Betty J. Hamilton~~		~~90 x 333' of NW NW~~					

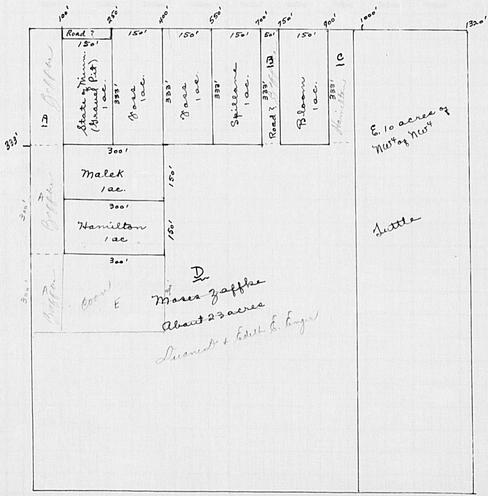

	Total Assessed Value as Equalized by the Board of Review	Final Equalized Value	Valuations by School Districts as Equalized by Department of Taxation: District No. 2M Rate 72.4 Mills	District No. 2M Rate 77.7 Mills	District No. ..... Rate ..... Mills	District No. ..... Rate ..... Mills	District No. ..... Rate ..... Mills	Tax including State Homestead ..... Mills	State Tax on Non-Homestead 4.0 Mills	Special Taxes	Total Taxes	Paid	When Paid (Month Day Year)	Number of Receipt	March Settlement 1948	June Settlement 1948	Penalty	November Settlement 1948	Penalty	Collections to First Monday in January 1949	Penalty	Delinquent on First Monday in January 1949	Total Delinquent Tax and Penalty	Remarks
	Dollars	Dollars	Dollars	Dollars	Dollars	Dollars	Dollars	$ cts.	$ cts.	$ cts.	$ cts.				$ cts.	$ cts.	$ cts.	$ cts.	$ cts.	$ cts.	$ cts.	$ cts.	$ cts.	
1												1												
2			Tax over, Page 3, Stub 39									2												
3												3												
4												4												
5												5												
6			Tax over, on line 6, Page 4									6												
7												7												
8			38					6.42	16		7.08	8	PAID IN FULL NOV 18 1948	13439							7.08	5.7		
9			20					3.64	08		3.72	9											3.72 X	4.09
10				19				3.74	08		3.82	10	2nd Half Paid OCT 22 1948 1st Half Paid JUN 24 1948	13118 8698		1.91		1.91						
11	LD FOR TAXES	H	17					3.10			3.10	11	PAID IN FULL MAR - 2 1948	2513	3.10									
12			42					7.64	18		7.82	12	PAID IN FULL JUN 1 1948	7017		7.82								
13			9					1.64	04		1.68	13	PAID IN FULL JUL 17 1948	10609		1.68								
14												14												
15			55					10.02	22		10.24	15	PAID IN FULL JUN 24 1948	8846		10.24								
16												16												
17												17												
18												18												
19												19												
20												20												
			17																					
			164	19				3.96																
			181	19	200			3.74	76		37.46													
								36.70																

FORM 4 CD. MILLER DAVIS COMPANY, MINNEAPOLIS

In Whose Name Assessed	To Whom Transferred	Description of Property: Subdivision	Sec. or Lot	Town or Block	Rng.	Number of Acres of Land: Acres	Mills	No. School District	Tax Exempt Homestead Yes or No	Tax Exempt Land Yes or No	Land Exclusive of Structures and Improvements (Dollars)	Buildings and Other Structures (Dollars)	Machinery Permanently Attached to Real Estate (Dollars)	Total True and Full Value (Dollars)	Rural: Homestead Up to $4,000 20% (Dollars)	Rural: Over $4,000 and Non-Homestead 33⅓% (Dollars)	All Other: Homestead Up to $4,000 25% (Dollars)	All Other: Over $4,000 and Non-Homestead 40% (Dollars)	Machinery Permanently Attached to Real Estate 33⅓% (Dollars)	Total Assessed Value (Dollars)	Total Assessed Value as Equalized by the Board of Review (Dollars)	Final Equalized Value (Dollars)
		1 NE¼ of NE¼		32	139	30		2m														
C. M. Taylor		W. 215' of N. 297' of 2 NW¼ of NE¼					1.50															
Clinton J. + Florence F. Kleep.		3 SW¼ of NE¼																				
		4 ~~SE¼ of NE¼~~																				
Nettie + Henry Van Epps		All land lying East of a parallel line to the East line of Block 19 of Leslie's Addition to Walker, if extended to South line of 6 NE¼ of NW¼ E. 150' of W. 250' of S. 300' of N. 333' of					7.5															
State of Minnesota		7 NW¼ of NW¼ (1 acre) E. 300' of W. 550' of N. 333' of																				
Ole + Nellie Foss		8 ~~SW¼ of NW¼~~ N½ of N½ of N½ of N½					2															
Margaret E. + Elmer W. Bloom		9 ~~SE¼ of NW¼~~ N½ of N½ of					1															
John W. + Marie W. Spillane		E. 150' of W. 700' of N. 333' of 10 N½ of N½ of					1															
Dale + Florence Tuttle		E. 10 acres of N½ of N½ of					10															
Florence C. Hamilton		11 ~~NE¼ of SW¼~~ E. 300' of W. 550' of N. 150' of N. 633'					1															
Edward D. + Margie E. Malek		12 ~~NW¼ of SW¼~~ N½ of N½ of N½ of N½					1															
Moses + Lila Zaffke		13 ~~SW¼ of SW¼~~ E. 300' of W. 550' of N. 483' W. 100' of N. 633' of N½ of N½ of																				
		A 14 ~~SE¼ of SW¼~~ E. 50' of W. 750' of N. 333' of																				
		B 15 N½ of N½ of																				
		E. 100' of W. 1000' of N. 333' of C 16 ~~NE¼ of SE¼~~ N½ of N½ of																				
		N½ of N½ of E. 660' of W. 1000' + less E. 660' of N. 333'																				
		D 17 ~~NW¼ of SE¼~~ W. 1000' + less 90' x 333' of W. 400' of N. 333' of W. 400' + less 90 x 333'					23															
		18 ~~SW¼ of SE¼~~																				
		19 SE¼ of SE¼																				
		20 Lots or Blocks																				
~~David H. + Betty J. Hamilton~~		~~90' x 333' of NW NW~~																				

	Sold for Taxes	Districts No. 2m Rate 12.4 Mills	No. 2m Rate 7.7 Mills	District No. ..... Rate ..... Mills	District No. ..... Rate ..... Mills	District No. ..... Rate ..... Mills	District No. ..... Rate ..... Mills	Tax including State Homestead ..... Mills	State Tax on Non-Homestead 4.0 Mills	Special Taxes	Total Taxes	Paid	When Paid (Month Day Year)	Number of Receipt	March Settlement 1948	June Settlement 1948	Penalty	November Settlement 1948	Penalty	Collections to First Monday in January 1949	Penalty	Delinquent on First Monday in January 1949	Total Delinquent Tax and Penalty	Remarks
		Dollars	Dollars	Dollars	Dollars	Dollars	Dollars	$ cts.	$ cts.	$ cts.	$ cts.				$ cts.	$ cts.	$ cts.	$ cts.	$ cts.	$ cts.	$ cts.	$ cts.	$ cts.	
1												1												
2												2												
3												3												
4												4												
5												5												
6												6												
7												7												
8		38						6.92	16		7.08	8	PAID IN FULL NOV 18 1948	13437						7.08	.50	3.72	4.09	
9		20						3.64	08		3.72	9	2nd Half Paid OCT 22 1948	12118				1.91						
10			19					3.74	08		3.82	10	1st Half Paid JUN 24 1948	8698		1.91								
11	DELINQUENT TAXES	H 17						3.10			3.10	11	PAID IN FULL MAR - 2 1948	2873	3.10									
12		42						7.64	18		7.82	12	PAID IN FULL JUN 1 1948	7017		7.82								
13		9						1.64	04		1.68	13	PAID IN FULL JUL 17 1948	10609		1.68								
14												14												
15		55						10.02	22		10.24	15	PAID IN FULL JUN 24 1948	8816		10.24								
16												16												
17												17												
18												18												
19												19												
20												20												
	H 17 / 7171 164 / 181		19 / 17				9 / na	3.96 / 374 / 3670	76		3.746													

Form 4 C.D. MILLER-DUTTS COMPANY, MINNEAPOLIS

Assessment Roll and Tax List of Real Property in the Town of Powers, Cass County, Minnesota, for Taxes for the Year 1947.

In Whose Name Assessed	To Whom Transferred		Description of Property: Subdivision	Sec. or Lot	Town or Block	Rng.	Number of Acres of Land: Acres	Mills	No. School District	Indicate Homestead Land by Yes or No	Indicate Agricultural Land by Yes or No	True and Full Valuations: Land Exclusive of Structures and Improvements (Dollars)	Buildings and Other Structures (Dollars)	Machinery Permanently Attached to Real Estate (Dollars)	Total True and Full Value (Dollars)	Assessed Valuations: Rural: Homestead Up to $4,000 20% (Dollars)	Rural: Over $4,000 and Non-Homestead 33⅓% (Dollars)	All Other: Homestead Up to $4,000 25% (Dollars)	All Other: Over $4,000 and Non-Homestead 40% (Dollars)	Machinery Permanently Attached to Real Estate 33⅓% (Dollars)	Total Assessed Value (Dollars)	Total Annual Value as Equalized by the Board of Review (Dollars)	Final Equalized Value (Dollars)
Katherine + Verdi R. Blackford		1	~~NE¼ of NE¼~~ Lot 1	33	139	30	28.50	Wh															
		2	NW¼ of NE¼																				
Wm. + Marvel De Juneq		3	~~SW¼ of NE¼~~ " 3				26.50																
		4	SE¼ of NE¼																				
		5																					
"		6	~~NE¼ of NW¼~~ " 4				22																
"		7	NW¼ of NW¼				40																
"		8	~~SW¼ of NW¼~~ " 5				19.50																
"		9	~~SE¼ of NW¼~~ " 6				36.20																
		10																					
"		11	~~NE¼ of SW¼~~ " 7				30.70																
		12	NW¼ of SW¼																				
		13	SW¼ of SW¼																				
John Frederick Juneen		14	Lot 8 less S. 10 rods ~~SE¼ of SW¼~~				38.80																
		15																					
State of Minnesota		16	~~NW¼ of SE¼~~ Lot 2																				
Wm. + Marvel De Juneq		17	NW¼ of SE¼				40																
State of Minnesota		18	SW¼ of SE¼																				
State of Minnesota		19	SE¼ of SE¼																				
~~John Lodner~~	Beulah Flora	20	S. 10 rods of Lot 8				5																
							257.22																

Valuations by School Districts as Equalized by Department of Taxation

	Sold for Taxes	District No. ..... Rate 12 Mills (Dollars)	District No. ..... Rate ..... Mills (Dollars)	District No. ..... Rate ..... Mills (Dollars)	District No. ..... Rate ..... Mills (Dollars)	District No. ..... Rate ..... Mills (Dollars)	Tax including State Homestead ..... Mills ($ cts.)	State Tax on Non-Homestead 4.2 Mills ($ cts.)	Special Taxes ($ cts.)	Total Taxes ($ cts.)		Paid	When Paid: Month	Day	Year	Number of Receipt	March Settlement 1948 ($ cts.)	June Settlement 1948 ($ cts.)	Penalty ($ cts.)	November Settlement 1948 ($ cts.)	Penalty ($ cts.)	Collections to First Monday in January 1949 ($ cts.)	Penalty ($ cts.)	Delinquent on First Monday in January 1949 ($ cts.)	Total Delinquent Tax and Penalty ($ cts.)	Remarks
1		47					8.56	.20		8.76	Y	PAID IN FULL	JUN	4	1948	6862		8.76								
2											2															
3		61					11.10	.24		11.34	3	PAID IN FULL	APR	26	1948	7633		11.34								
4											4															
5											5															
6		50					9.10	.20		9.30	6	PAID IN FULL	APR	26	1948	7633		9.30								
7		141					25.68	.58		26.26	7	PAID IN FULL	APR	26	1948	7633		26.26								
8		45					8.20	.18		8.38	8	PAID IN FULL	APR	26	1948	7633		8.38								
9		83					15.12	.34		15.46	9	PAID IN FULL	APR	26	1948	7633		15.46								
10											10															
11		70					12.74	.28		13.02	11	PAID IN FULL	APR	26	1948	7633		13.02								
12											12															
13											13												1946	1336	$15.53	
14	SOLD FOR TAXES	75					13.66	.30		13.96	14												1947	13.96	$15.36	
15											15															
16											16															
17		77					14.02	.32		14.34	17	PAID IN FULL	APR	26	1948	7633		14.34								
18											18															
19											19															
20		12					2.18	.04		2.22	20	PAID IN FULL	AUG	31	1948	11317				2.22	.07					
		661					120.36	2.68		123.04																

FORM 4 CD. BURR-PIPER COMPANY, MINNEAPOLIS

Assessment Roll and Tax List of Real Property in the Town of Powers, Cass County, Minnesota, for Taxes for the Year 1947.

	In Whose Name Assessed	To Whom Transferred	Description of Property: Subdivision	Sec. or Lot	Town or Block	Rng.	Number of Acres of Land (Acres / 100ths)	No. School District	Info. Info. Info. Not Used Tax or No.	True and Full Valuations: Land Exclusive of Structures and Improvements (Dollars)	Buildings and Other Structures (Dollars)	Machinery Permanently Attached to Real Estate (Dollars)	Total True and Full Value (Dollars)	Assessed Valuations: Rural: Homestead Up to $4,000 20% (Dollars)	Rural: Over $4,000 and Non-Homestead 33⅓% (Dollars)	All Other: Homestead 25% (Dollars)	All Other: Over $4,000 and Non-Homestead 40% (Dollars)	All Other: Machinery Permanently Attached to Real Estate 33⅓% (Dollars)	Total Assessed Value (Dollars)	Total Assessed Value Equalized by the Board of Review (Dollars)	Final Equalized Value (Dollars)
1	H. D. Coffland		NE¼ of NE¼	34	139	30	40	4													
2	Robert W. + Clara G. Kunde		NW¼ of NE¼				40												Abate #3365		
3	"		SW¼ of NE¼				40												" 3365		
4	Alfred J. + Carroll A. Parker		SE¼ of NE¼				40														
5	N. Harold + Ruth A. West		W. 694' of S. 132' of E 1320' of Lot 2 (775 / 160)																		
6	Waldo E. + Emmy M. Luebben		NE¼ of NW¼				40														
7	"		~~NW¼ of NW¼~~ Lot 1				35.60														
8	G. Frank + Libbie Mae Wilson		Lot 2 less W 694' of S. 132' of ~~W 775' of S 160'~~ Except ~~NW¼ of NW¼~~																		
9	Robert W. + Clara G. Kunde		SE¼ of NW¼				40												Abate #3365		
10	~~N. Harold + Ruth A. West~~		~~W 775' of S 160' of Lot 2~~																		
11	Carroll + Alfreda J. Parker		NE¼ of SW¼				40														
12	~~Clara G. + Chester J. Courtney~~		~~NW¼ of SW¼~~ Lot 3				35.70														
13	State of Minnesota		SW¼ of SW¼																		
14	State of Minnesota		SE¼ of SW¼																		
15																					
16	Jaunita L. Riley		NE¼ of SE¼				40														
17	Alfreda J. + Carroll A. Parker		NW¼ of SE¼				40														
18	State of Minnesota		SW¼ of SE¼																		
19	State of Minnesota		SE¼ of SE¼																		
20																					
							461.25														

Valuations by School Districts as Equalized by Department of Taxation

	Sold for Taxes	District No. 4 Rate 19.41 Mills (Dollars)	District No. ..... Rate ..... Mills (Dollars)	District No. ..... Rate ..... Mills (Dollars)	District No. ..... Rate ..... Mills (Dollars)	District No. ..... Rate ..... Mills (Dollars)	District No. ..... Rate ..... Mills (Dollars)	Tax including State Homestead ..... Mills ($ cts.)	State Tax on Non-Homestead 40 Mills ($ cts.)	Special Taxes ($ cts.)	Total Taxes ($ cts.)	Paid	When Paid (Month Day Year)	Number of Receipt	March Settlement 1948 ($ cts.)	June Settlement 1948 ($ cts.)	Penalty ($ cts.)	November Settlement 1948 ($ cts.)	Penalty ($ cts.)	Collections to First Monday in January 1949 ($ cts.)	Penalty ($ cts.)	Delinquent on First Monday in January 1949 ($ cts.)	Total Delinquent Tax and Penalty ($ cts.)	Remarks
1		141						2568	58		2626	PAID IN FULL	JUL 21 1948	1054		2626								
2		465						1184			1184	PAID IN FULL	MAY 18 1948	1313		3698								
3		1138						2514			2514	PAID IN FULL	MAY 18 1948											
4		108						1966	44		2010											2010	X 2211	
5																								
6		208						3788	84		3872	PAID IN FULL	JUN 4 1948	6861		5790								
7		103						1876	42		1918	PAID IN FULL	JUN 4 1948											
8		77						1402	32		1434	PAID IN FULL	FEB - 4 1948	1139	14 34									
9		465						1184			1184	PAID IN FULL	MAY 18 1948	1313		1184								
10																								
11		77						1402	32		1434											1434	X 1577	
12		77						1402	32		1434	PAID IN FULL	JUN 4 1948	6876		1434								
13																								
14																								
15																								
16		103						1876	42		1918	PAID IN FULL	JUL 17 1948	1064		1918								
17		206						3752	84		3836											3836	X 4220	
18																								
19																								
20																								
	N	268 / 1100 / 1368						24914	668		25364													

Form 4 CD BLIEF-DAVIS COMPANY, MINNEAPOLIS

Assessment Roll and Tax List of Real Property in the Town of Powers, Cass County, Minnesota, for Taxes for the Year 1947.

In Whose Name Assessed	To Whom Transferred	Description of Property: Subdivision	Sec. or Lot	Town or Block	Rng.	Number of Acres of Land: Acres	Hdths	No. School District	Indicate Equalized Value by Assessor	Indicate Equalized Value by Co. Bd.	True and Full Valuations: Land Exclusive of Structures and Improvements (Dollars)	Buildings and Other Structures (Dollars)	Machinery Permanently Attached to Real Estate (Dollars)	Total True and Full Value (Dollars)	Assessed Valuations: Rural: Homestead Up to $4,000 20% (Dollars)	Rural: Over $4,000 and Non-Homestead 33⅓% (Dollars)	All Other: Homestead Up to $4,000 25% (Dollars)	All Other: Over $4,000 and Non-Homestead 40% (Dollars)	All Other: Machinery Permanently Attached to Real Estate 33⅓% (Dollars)	Total Assessed Value (Dollars)	Total Assessed Value as Equalized by the Board of Review (Dollars)	Final Equalized Value (Dollars)
~~Homestead~~ Wm. Lindquist		S. 40 acs of Lot 8																				
Emil Anderson		1 ~~NE¼ of NE¼~~				35139	30		47													
Wm. H. + Emma V. Codner		2 ~~NW¼ of NE¼~~ Lot 7																				
		3 ~~SW¼ of NE¼~~																				
"		4 ~~SE¼ of NE¼~~ 17.25 acs of Lot 8																				
		5																				
State of Minnesota																						
H. D. Coffland		6 ~~NE¼ of NW¼~~ Lot 1																				
State of Minnesota		7 ~~NW¼ of NW¼~~ " 2																				
Ada E. Miller		8 ~~SW¼ of NW¼~~ " 3																				
		9 ~~SE¼ of NW¼~~ " 6																				
		10																				
~~James J. Whittemore~~ State of Minnesota		11 ~~NE¼ of SW¼~~ " 5																				
State of Minnesota		12 ~~NW¼ of SW¼~~ " 4																				
James J. Whittemore State of Minnesota		13 SW¼ of SW¼																				
		14 SE¼ of SW¼																				
		15																				
Emil Anderson		16 NE¼ of SE¼																				
Wm. H. + Emma V. Codner		17 NW¼ of SE¼																				
Chester E. Jones		18 SW¼ of SE¼																				
Fred W. Emmons		19 SE¼ of SE¼																				
		20																				
						421	75															

Valuations by School Districts as Equalized by Department of Taxation

Sold for Taxes	District No. 1 (Lea) Rate 12.2 Mills (Dollars)	District No. ..... Rate ..... Mills (Dollars)	District No. ..... Rate ..... Mills (Dollars)	District No. ..... Rate ..... Mills (Dollars)	District No. ..... Rate ..... Mills (Dollars)	Tax including State Homestead ..... Mills ($ cts.)	State Tax on Non-Homestead 4.2 Mills ($ cts.)	Special Taxes ($ cts.)	Total Taxes ($ cts.)	Paid	When Paid: Month Day Year	Number of Receipt	March Settlement 1948 ($ cts.)	June Settlement 1948 ($ cts.)	Penalty ($ cts.)	November Settlement 1948 ($ cts.)	Penalty ($ cts.)	Collections to First Monday in January 1949 ($ cts.)	Penalty ($ cts.)	Delinquent on First Monday in January 1949 ($ cts.)	Total Delinquent Tax and Penalty ($ cts.)	Remarks
1	92					1676	38		1714	L.A. PAID IN FULL	JUN 1 1948	6625		1714								
2	H 76					1384			1384											1384		
3																						
4	H 67 21					1512	08		1520											1520		
5																						
6																						
7	75					1366	30		1396	PAID IN FULL	JUL 21 1948	11054		1396								
8																						
9	29					528	12		540	PAID IN FULL	JUL 16 1948	10660		540								
10																						
11	104					1894	42		1936	Forfeited												1936 Cancel
12																						
13	62					1130	26		1156	Forfeited												1156 Cancel
14																						
15																						
16	92					1676	38		1714										1946	1636	1865	
17	H 46					838			838										1947	1714	1885	
18	H 46					838			838	PAID IN FULL	JUL 13 1948	10800		838								
19	77					1402	32		1434	PAID IN FULL	JUN 21 1948	8237		1434								
20																						
	11 836 / 7534 / 7834					14244	226		14470													

Assessment Roll and Tax List of Real Property in the Town of Powers,

Form 4 CD

In Whose Name Assessed	To Whom Transferred		Subdivision	Sec. or Lot	Town or Block	Rng.	Acres of Land: Acres	Acres of Land: 100ths	No. School District	Indian Homestead Yes or No	Indian Agricultural Yes or No	Land Exclusive of Structures and Improvements (Dollars)	Buildings and Other Structures (Dollars)	Machinery Permanently Attached to Real Estate (Dollars)	Total True and Full Value (Dollars)	Rural: Homestead Up to $4,000 20%	Rural: Over $4,000 and Non-Homestead 33⅓%	All Other: Homestead Up to $4,000 25%	All Other: Over $4,000 and Non-Homestead 40%	Machinery Permanently Attached to Real Estate 33⅓%	Total Assessed Value	Total Assessed Value as Equalized by the Board of Review	Final Equalized Value
State of Minnesota		1	NE¼ of NE¼	36	139	30			Un														
State of Minnesota		2	~~NW¼ of NE¼~~ Lot 5																				
State of Minnesota		3	SW~~¼ of NE¼~~ " 4																				
State of Minnesota		4	SE¼ of NE¼																				
		5																					
		6	NE¼ of NW¼																				
		7	NW¼ of NW¼																				
W. H. Evans		8	~~SW¼ of NW¼~~ Lot 1				45	80															
		9	SE¼ of NW¼																				
		10																					
"		11	~~NE¼ of SW¼~~ " 2				28	50															
"		12	NW¼ of SW¼				40																
Edward Kuethe		13	SW¼ of SW¼				40																
Harry Snodgrass		14	SE¼ of SW¼				40																
		15																					
State of Minnesota		16	NE¼ of SE¼																				
State of Minnesota		17	~~NW¼ of SE¼~~ Lot 3																				
State of Minnesota		18	SW¼ of SE¼																				
State of Minnesota		19	SE¼ of SE¼																				
		20																					
							194	30															
			Grand Total				12,924.00		acres														

Cass County, Minnesota, for Taxes for the Year 1947.

	Sold for Taxes	Valuations by School Districts as Equalized by Department of Taxation: District No. Un, Rate 182.48 Mills (Dollars)	District No. ... Rate ... Mills (Dollars)	District No. ... Rate ... Mills (Dollars)	District No. ... Rate ... Mills (Dollars)	District No. ... Rate ... Mills (Dollars)	District No. ... Rate ... Mills (Dollars)	Tax including State Homestead ... Mills ($ cts.)	State Tax on Non-Homestead 4.07 Mills ($ cts.)	Special Taxes ($ cts.)	Total Taxes ($ cts.)		Paid	When Paid (Month Day Year)	Number of Receipt	March Settlement 1948	June Settlement 1948	Penalty	November Settlement 1948	Penalty	Collections to First Monday in January 1949	Penalty	Delinquent on First Monday in January 1949	Total Delinquent Tax and Penalty	Remarks
1												1													
2												2													
3												3													
4												4													
5												5													
6												6													
7												7													
8		79						14 38	32		14 70	8	2nd Half Paid 1st Half Paid	NOV -1 1948 JUN 1 1948	12786 6604				735				735	59	
9												9													
10												10													
11		77						14 02	32		14 34	11	2nd Half Paid 1st Half Paid	NOV -1 1948 JUN 1 1948	12786 6604				717				717	57	
12		77						14 02	32		14 34	12	2nd Half Paid 1st Half Paid	NOV -1 1948 JUN 1 1948	12786 6604				717				717	57	
13		77						14 02	32		14 34	13	PAID IN FULL	JUN 9 1948	7199				1434						
14		H 79						14 38			14 38	14	2nd Half Paid 1st Half Paid	NOV -1 1948 JUN 1 1948	12786 6604				719				719	43	
15												15													
16												16													
17												17													
18												18													
19												19													
20												20													
		H 79 310 389						70 82 70 84	1 28 1 26		72 10														

Assessment Roll and Tax List of Real Property in the Town of Powers, Cass County, Minnesota, for Taxes for the Year 1947.

FORM: 4 C. MILLER-DAVIS COMPANY, MINNEAPOLIS

In Whose Name Assessed	To Whom Transferred	Description of Property: Subdivision	Sec. or Lot	Town or Block	Rng.	Number of Acres of Land: Acres	Hdths	No. School District	Indicate Agricultural Tax by a Ag	True and Full Valuations: Land Exclusive of Structures and Improvements	Buildings and Other Structures	Machinery Permanently Attached to Real Estate	Total: True and Full Value	Assessed Valuations: Rural: Homestead Up to $4,000 20%	Rural: Over $4,000 and Non-Homestead 33⅓%	All Other: Homestead Up to $4,000 25%	All Other: Over $4,000 and Non-Homestead 40%	Machinery Permanently Attached to Real Estate 33⅓%	Total Assessed Value	Total Assessed Value as Equalized by the Board of Review	Final Equalized Value
										Dollars	Dollars	Dollars	Dollars	Dollars	Dollars	Dollars	Dollars	Dollars	Dollars	Dollars	Dollars
Frank E. + Florence W. Faulk		1		1				4m													
"		2		2																	
"		3	N. 66⅔ of	3																	
~~D. O. Miller~~ Richard A. + Irene M. Miller		4	S. 66⅔ of	4																	
Hattie B. Austin		5	S. 33⅓ of Lot 3 + N. 33⅓ of	4																	
Luella + R. W. DeMarce		6		5																	
Jay Canby		7		6																	
Fred O. + Jessie M. Lorenz		8		7																	
"		9		8																	
"		10		9																	
"		11		10																	
"		12		11																	
"		13		12																	
Chas. J. Lund		14		13																	
		15																			
		16																			
		17																			
		18																			
		19																			
		20																			

Valuations by School Districts as Equalized by Department of Taxation: ~~Rural Line~~

Sold for Taxes	District No. ..... Rate ..... Mills	District No. ..... Rate ..... Mills	District No. ..... Rate ..... Mills	District No. ..... Rate ..... Mills	Tax including State Homestead ..... Mills	State Tax on Non-Homestead 4.47 Mills	Special Taxes	Total Taxes	Paid	When Paid	Number of Receipt	March Settlement 1948	June Settlement 1948	Penalty	November Settlement 1948	Penalty	Collections to First Monday in January 1949	Penalty	Delinquent on First Monday in January 1949	Total Delinquent Tax and Penalty	Remarks
	Dollars	Dollars	Dollars	Dollars	Dollars	Dollars	Dollars	Dollars		Month Day Year		Dollars	Dollars	Dollars	Dollars	Dollars	Dollars	Dollars	Dollars	Dollars	
1		84			1656	34		1690	1	~~Part Paid~~ MAY 7 1948											
2		46			906	18		924	2	~~Balance Paid~~ OCT 1 1948	1594										
3		12			236	04		240	3	~~Part Paid~~ MAY 7 1948	1977		1256		1004						
4		12			236	04		240	4	~~Balance Paid~~ OCT 1 1948									240	3.64	
5		60			1182	24		1206	5												
6		60			1182	24		1206	6	PAID IN FULL JAN 21 1948	579	1206									
7		60			1182	24		1206	7	PAID IN FULL JUN 4 1948	6894		1206								
8		12			236	04		240	8	PAID IN FULL JAN 16 1948	60	1206									
9		193			3804	78		3882	9	2nd Half Paid OCT 30 1948 1st Half Paid JUN 15 1948											
10		12			236	04		240	10	2nd Half Paid OCT 30 1948 1st Half Paid JUN 15 1948	2689										
11		12			236	04		240	11	2nd Half Paid OCT 30 1948 1st Half Paid JUN 15 1948	7095		2541		2541						
12		12			236	04		240	12	2nd Half Paid OCT 30 1948 1st Half Paid JUN 15 1948											
13		12			236	04		240	13	2nd Half Paid OCT 30 1948 1st Half Paid JUN 15 1948											
14		128			2524	52		2576	14	PAID IN FULL MAY 27 1948	5493		2576								
15									15												
16									16												
17									17												
18									18												
19									19												
20									20												
		715		na	14088	282		14370													
					14484	290															

Assessment Roll and Tax List of Real Property in the Town of Powers, Cass County, Minnesota, for Taxes for the Year 1947.

Form 4 C. MILLER DAVIS COMPANY, MINNEAPOLIS

	In Whose Name Assessed	To Whom Transferred	Description of Property: Subdivision	Sec. or Lot	Town or Block	Rng.	Number of Acres of Land: Acres	100ths	Sec. 6, Sch. IX, Part I	Indicate Homestead Yes or No	Indicate Agricultural Yes or No	True and Full Valuations: Land Exclusive of Structures and Improvements (Dollars)	Buildings and Other Structures (Dollars)	Machinery Permanently Attached to Real Estate (Dollars)	Total True and Full Value (Dollars)	Assessed Valuations: Rural: Homestead Up to $4,000 20% (Dollars)	Rural: Over $4,000 and Non-Homestead 33⅓% (Dollars)	All Other: Homestead Up to $4,000 25% (Dollars)	All Other: Over $4,000 and Non-Homestead 40% (Dollars)	Machinery Permanently Attached to Real Estate 33⅓% (Dollars)	Total Assessed Value (Dollars)	Total Assessed Value as Equalized by the Board of Review (Dollars)	Final Equalized Value (Dollars)
1	Iola Falk		Woodland		1				Un														
2	"				2																		
3	"				3																		
4	Arthur Falk				4																		
5		Blen D. & Virginia E. Wickliffe			5																		
6		" " " "			6																		
7	Iola Falk				7																		
8	Emma O. Fuller				8																		
9	Everett A. Reynolds				9																		
10	"				10																		
11	Raymond W. Peterson				11																		
12	E. R. Foster				12																		
13	Libbie Mae Wilson				13																		
14																							
15																							
16																							
17																							
18																							
19																							
20																							

Valuations by School Districts as Assessed by Department of Taxation: District 1 Walker; District ..... ; District ..... ; District ..... ; District ..... ; Rate ..... Mills

	Sold for Taxes	Valuations by School Districts: District 1 (Dollars)	District ..... (Dollars)	District ..... (Dollars)	District ..... (Dollars)	District ..... (Dollars)	Tax including State Homestead ..... Mills ($ cts.)	State Tax on Non-Homestead 40 Mills ($ cts.)	Special Taxes ($ cts.)	Total Taxes ($ cts.)	Paid	When Paid: Month Day Year	Number of Receipt	March Settlement 1948 ($ cts.)	June Settlement 1948 ($ cts.)	Penalty ($ cts.)	November Settlement 1948 ($ cts.)	Penalty ($ cts.)	Collections to First Monday in January 1949 ($ cts.)	Penalty ($ cts.)	Delinquent on First Monday in January 1949 ($ cts.)	Total Delinquent Tax and Penalty ($ cts.)	Remarks
1		12					236	04		240	1 PAID IN FULL	JUN 4 1948	6872		15 25								
2		64					1262	24		1286	2 PAID IN FULL	JUN 4 1948											
3		12					236	04		240	3 2nd Half Paid / 1st Half Paid	OCT 18 1948 / MAY 26 1948			240		240						
4		12					236	04		240	4 2nd Half Paid / 1st Half Paid	OCT 18 1948 / MAY 26 1948	6271 / 1710										
5		12					236	04		240	5 PAID IN FULL	JUN 18 1948											
6		12					236	04		240	6 PAID IN FULL / 2nd Half Paid	JUN 18 1948 / OCT 18 1948	9503 / 1710		480								
7		12					236	04		240	7 2nd Half Paid / 1st Half Paid	OCT 18 1948 / MAY 26 1948	6271		120		120						
8		108					2128	44		2172	8 PAID IN FULL	JAN 26 1948	491	2172									
9		72					1470	30		1500	9 PAID IN FULL	JUN 21 1948											
10		12					236	04		240	10 PAID IN FULL	JUN 21 1948	8240		1692								
11		48					946	20		966	11 PAID IN FULL	JUL 10 1948	9910		966								
12		128					2524	52		2576	12 PAID IN FULL	JUN 4 1948	6879		2576								
13		96					1892	40		1932	13 PAID IN FULL	FEB - 4 1948	1188	1932									
14											14												
15											15												
16											16												
17											17												
18											18												
19											19												
20											20												
		600				na	11824 / 118.24	238 / 2.44		12062													

Assessment Roll and Tax List of Real Property in the Town of Powers, Cass County, Minnesota, for Taxes for the Year 1947.

FORM 4 C. HILLER DAYS COMPANY, MINNEAPOLIS

In Whose Name Assessed	To Whom Transferred	Description of Property: Subdivision	Sec. or Lot	Town or Block	Reg.	Number of Acres of Land: Acres	Number of Acres of Land: Mills	No. School District	Taxable Agricultural Land in Acres	Taxable Agricultural Land in Dollars	True and Full Valuations: Land Exclusive of Structures and Improvements	Buildings and Other Structures	Machinery Permanently Attached to Real Estate	Total True and Full Value	Assessed Valuations: Rural: Homestead Up to $1,000 20%	Rural: Over $1,000 and Non-Homestead 33⅓%	All Other: Homestead Up to $4,000 25%	All Other: Over $4,000 and Non-Homestead 40%	Machinery Permanently Attached to Real Estate 33⅓%	Total Assessed Value	Total Assessed Value as Equalized by the Board of Review	Final Equalized Value
						Acres	Mills				Dollars	Dollars	Dollars	Dollars	Dollars	Dollars	Dollars	Dollars	Dollars	Dollars	Dollars	Dollars
Chas. J. Lund		Des Moines Beach	1																			
Maggie N. " John Spillane			2																			
~~R. W. Del Monte~~			3																			
Marie N. " John Spillane			4																			
" " "			5																			
" " "			6																			
" " "			7																			
" " "			8																			
Herbert Williams	Mary R. Cartwright		9																			
" " "			10																			
Marie N. " John Spillane			11																			
" " "			12																			
" " "			13																			
" " "			14																			
" " "			15																			
" " "			16																			
" " "			17																			
" " "			18																			
" " "			19																			
Lee Reeves			20																			

Sold for Taxes	Variations by School Districts as Furnished by Department of Taxation: District Number / Rate / Mills	Dollars	District No. / Rate / Mills	Dollars	District No. / Rate / Mills	Dollars	District No. / Rate / Mills	Dollars	Tax including State Homestead Mills	State Tax on Non-Homestead Mills	Special Taxes	Total Taxes	Paid	When Paid: Month Day Year	Number of Receipt	March Settlement 1948	June Settlement 1948	Penalty	November Settlement 1948	Penalty	Collections to First Monday in January 1949	Penalty	Delinquent on First Monday in January 1949	Total Delinquent Tax and Penalty	Remarks
	Dollars		Dollars		Dollars		Dollars		$ cts.	$ cts.	$ cts.	$ cts.				$ cts.	$ cts.	$ cts.	$ cts.	$ cts.	$ cts.	$ cts.	$ cts.	$ cts.	
1	8								1 46	04		1 50	PAID IN FULL	MAY 27 1948											
2	8								1 46	04		1 50	PAID IN FULL	MAY 27 1948											
3	8								1 46	04		1 50	PAID IN FULL	MAY 11 1948											
4	8								1 46	04		1 50	PAID IN FULL	MAY 11 1948											
5	8								1 46	04		1 50	PAID IN FULL	MAY 11 1948											
6	8								1 46	04		1 50	PAID IN FULL	MAY 11 1948											
7	8								1 46	04		1 50	PAID IN FULL	MAY 11 1948											
8	8								1 46	04		1 50	PAID IN FULL	MAY 11 1948											
9	8								1 46	04		1 50	PAID IN FULL	MAY 11 1948											
10	8								1 46	04		1 50	PAID IN FULL	MAY 11 1948											
11	8								1 46	04		1 50	PAID IN FULL	MAY 11 1948											
12	8								1 46	04		1 50	PAID IN FULL	MAY 11 1948											
13	8								1 46	04		1 50	PAID IN FULL	MAY 11 1948											
14	8								1 46	04		1 50	PAID IN FULL	MAY 11 1948											
15	8								1 46	04		1 50	PAID IN FULL	MAY 11 1948											
16	8								1 46	04		1 50	PAID IN FULL	MAY 11 1948											
17	8								1 46	04		1 50	PAID IN FULL	MAY 11 1948											
18	8								1 46	04		1 50	PAID IN FULL	MAY 11 1948											
19	8								1 46	04		1 50	PAID IN FULL	MAY 11 1948											
20		35							6 66	14		7 04	PAID IN FULL	June 14 1948	7879		7 04								
	15%	35	15%	27 48			a		27 74	90		35 54													
							na		6 40																
									34 64																

Assessment Roll and Tax List of Real Property in the Town of Powers, Cass County, Minnesota, for Taxes for the Year 1947.

Form 4 C. Miller Davis Company, Minneapolis

	In Whose Name Assessed	To Whom Transferred	Description of Property: Subdivision	Sec. or Lot	Town or Block	Reg.	Number of Acres of Land: Acres	Hills	No. School District	Indicate Homestead Tax as Ba	Indicate Agricultural Tax as Ba	True and Full Valuations: Land Exclusive of Structures and Improvements (Dollars)	Buildings and Other Structures (Dollars)	Machinery Permanently Attached to Real Estate (Dollars)	Total True and Full Value (Dollars)	Assessed Valuations: Rural: Homestead Up to $4,000 20% (Dollars)	Rural: Over $4,000 and Non-Homestead 33⅓% (Dollars)	All Other: Homestead Up to $4,000 25% (Dollars)	All Other: Over $4,000 and Non-Homestead 40% (Dollars)	All Other: Machinery Permanently Attached to Real Estate 33⅓% (Dollars)	Total Assessed Value (Dollars)	Total Assessed Value as Equalized by the Board of Review (Dollars)	Final Equalized Value (Dollars)
1	Ida A. Lutz		Des Moines Beach		21				4M														
2	Mrs Wm. Cummings (Own rents land)				22																		
3	Julia G. Cummings				23																		
4	Kenneth Dann				24																		
5	R. J. Powers				25 (2.4 acs)																		
6	John W. + Marie W. Spillane				26 less N 67'																		
7	Charles J. Lund		N 67' of 26																				
8																							
9																							
10																							
11																							
12																							
13																							
14																							
15																							
16																							
17																							
18																							
19																							
20																							

Valuations by School Districts as Provided by Department of Taxation: District No. 4M; Rate 121.2 Mills

	Sold for Taxes	Valuations by School Districts: District No. 4M (Dollars)	Districts No. ..... Rate ..... Mills (Dollars)	Districts No. ..... Rate ..... Mills (Dollars)	Districts No. ..... Rate ..... Mills (Dollars)	Districts No. ..... Rate ..... Mills (Dollars)	Tax including State Homestead ..... Mills ($ cts.)	State Tax on Non-Homestead 4.07 Mills ($ cts.)	Special Taxes ($ cts.)	Total Taxes ($ cts.)	Paid	When Paid: Month Day Year	Number of Receipt	March Settlement 1948 ($ cts.)	June Settlement 1948 ($ cts.)	Penalty	November Settlement 1948	Penalty	Collections to First Monday in January 1949	Penalty	Delinquent on First Monday in January 1949	Total Delinquent Tax and Penalty	Remarks
1		35					6.90	.14		7.04	1 PAID IN FULL	JUN 4 1948	6866		7.04								
2	[illegible] TAXES	35					6.90	.14		7.04	2 PAID IN FULL	APR -5 1948	4312										
3	[illegible]	8					1.58	.04		1.62	3 PAID IN FULL	APR -5 1948			1.62								
4	[illegible] FOR TAXES	8					1.58	.04		1.62	4										1.62		
5		48					9.46	.20		9.66	5										9.66		
6		24					4.74	.08		4.82	6 PAID IN FULL	MAY 11 1948	5093		4.82								
7		3					.60	.02		.62	7 PAID IN FULL	MAY 27 1948	5173		.62								
8											8												
9											9												
10											10												
11											11												
12											12												
13											13												
14											14												
15											15												
16											16												
17											17												
18											18												
19											19												
20											20												
		161				na	31.76	.66		32.42													
							31.76	.66															

Form 4 C. MILLER-DAYTON COMPANY, MINNEAPOLIS

Assessment Roll and Tax List of Real Property in the Town of Powers, Cass County, Minnesota, for Taxes for the Year 1947.

In Whose Name Assessed	To Whom Transferred	Description of Property: Subdivision	Sec. or Lot	Town or Block	Rng.	Number of Acres of Land: Acres	100ths	No. School District	Indicate Homestead Tax or No	Indicate Agricultural Tax or No	True and Full Valuations: Land Exclusive of Structures and Improvements (Dollars)	Buildings and Other Structures (Dollars)	Machinery Permanently Attached to Real Estate (Dollars)	Total True and Full Value (Dollars)	Assessed Valuations: Rural: Homestead Up to $4,000 20% (Dollars)	Rural: Over $4,000 and Non-Homestead 33⅓% (Dollars)	All Other: Homestead Up to $4,000 25% (Dollars)	All Other: Over $4,000 and Non-Homestead 40% (Dollars)	All Other: Machinery Permanently Attached to Real Estate 33⅓% (Dollars)	Total Assessed Value (Dollars)	Total Assessed Value as Equalized by the Board of Review (Dollars)	Final Equalized Value (Dollars)
		Horseshoe Beach (Part of Lot 1, 21-139-30)																				
Nellie Nelly B. Bjark			1					24														
Ivan + ~~Nelly B.~~ Nellie Bjark			2																			
~~Thelma Nielson~~	E. A. + Mildred C. Ervin		3																			
"			4																			
"			5																			
"			6																			
"			7																			
"			8																			
"			9																			
"			10																			
"			11																			
J. H. + Margaret Milroy			12																			
"			13																			
"			14																			
"			15																			
Don O. Newland			16																			
"			17																			
"			18																			
Frank Karl			19																			
"			20																			

Woodland Millers Point — Des Moines Beach — Horseshoe Beach — Lake Lorraine Beach — Bailey Lake — Indian Bay — Sunset

	Sold for Taxes	Valuations by School Districts as Equalized by Department of Taxation: District No. Rate ...Mills (Dollars)	District No. Rate ...Mills (Dollars)	District No. Rate ...Mills (Dollars)	District No. Rate ...Mills (Dollars)	District No. Rate ...Mills (Dollars)	Tax including State Homestead ...Mills ($ cts.)	State Tax on Non-Homestead 4.87 Mills ($ cts.)	Special Taxes ($ cts.)	Total Taxes ($ cts.)	Paid	When Paid: Month	Day	Year	Number of Receipt	March Settlement 1948 ($ cts.)	June Settlement 1948 ($ cts.)	Penalty ($ cts.)	November Settlement 1948 ($ cts.)	Penalty ($ cts.)	Collections to First Monday in January 1949 ($ cts.)	Penalty ($ cts.)	Delinquent on First Monday in January 1949 ($ cts.)	Total Delinquent Tax and Penalty ($ cts.)	Remarks
1		43					141	18		166	PAID IN FULL	JUN	9	1948											
2		8					158	04		162	PAID IN FULL	JUN	9	1948	7207		10 28								
3		8					158	04		162	PAID IN FULL	JAN	24	1948											
4		8					158	04		162	PAID IN FULL	JAN	24	1948											
5		8					158	04		162	PAID IN FULL	JAN	24	1948											
6		8					158	04		162	PAID IN FULL	JAN	24	1948											
7		8					158	04		162	PAID IN FULL	JAN	24	1948	100X	32 06									
8		8					158	04		162	PAID IN FULL	JAN	24	1948											
9		8					158	04		162	PAID IN FULL	JAN	24	1948											
10		85					16 76	34		17 10	PAID IN FULL	JAN	24	1948											
11		8					158	04		162	PAID IN FULL	JAN	24	1948											
12		140					27 60	56		28 16	PAID IN FULL	JAN	24	1948											
13		8					158	04		162	PAID IN FULL	JAN	24	1948											
14		8					158	04		162	PAID IN FULL	JAN	24	1948	100X	33 04									
15		8					158	04		162	PAID IN FULL	JAN	24	1948											
16		43					141	18		166	PAID IN FULL	JUN	4	1948											
17		8					158	04		162	PAID IN FULL	JUN	4	1948	6875		11 90								
18		8					158	04		162	PAID IN FULL	JUN	4	1948											
19		H 30					5 92			5 92	PAID IN FULL	JAN	-5	1949		6 40									
20		H 5					98			98	PAID IN FULL	JAN	-5	1949											
		H 35																							
		423				na	4034	182		4216															
		45																							

Assessment Roll and Tax List of Real Property in the Town of Powers, Cass County, Minnesota, for Taxes for the Year 1947.

Form 4 C. WILLIAM DAVIS COMPANY, MINNEAPOLIS

In Whose Name Assessed	To Whom Transferred	Description of Property: Subdivision	Sec. or Lot	Town. or Block	Rng.	Number of Acres of Land: Acres	Mills	No. School District	Indicate Exemptions Tax or No	Indicate Aggregate Tax or No	True and Full Valuations: Land Exclusive of Structures and Improvements (Dollars)	Buildings and Other Structures (Dollars)	Machinery Permanently Attached to Real Estate (Dollars)	Total True and Full Value (Dollars)	Assessed Valuations: Rural: Homestead Up to $4,000 20% (Dollars)	Rural: Over $4,000 and Non-Homestead 33⅓% (Dollars)	All Other: Homestead Up to $4,000 25% (Dollars)	All Other: Over $4,000 and Non-Homestead 40% (Dollars)	All Other: Machinery Permanently Attached to Real Estate 33⅓% (Dollars)	Total Assessed Value (Dollars)	Total Assessed Value as Equalized by the Board of Review (Dollars)	Final Equalized Value (Dollars)
Frank Karl		Horseshoe Beach	21					24														
Elmer A. + Pauline K. Gustafson			22																			
"		N½ of	23																			
Algot E. Young		S½ of	23																			
"			24																			
~~Vera J. Andreson~~	Paul I. Long		25																			
"	"		26																			
Raymond H. + Sophie Lau			27																			
"			28																			
"			29																			
"			30																			
Anna J. Smith			31																			
"			32																			
Mrs Anna Johnson			33																			
"			34																			

Variations by School Districts as Itemized by Department of Taxation: District No. 24 Rate 77.7 Mills; District No. ..... Rate ..... Mills; District No. ..... Rate ..... Mills; District No. ..... Rate ..... Mills; District No. ..... Rate ..... Mills

	Sold for Taxes	District No. 24 Rate 77.7 Mills (Dollars)	District No. ..... Rate ..... Mills (Dollars)	District No. ..... Rate ..... Mills (Dollars)	District No. ..... Rate ..... Mills (Dollars)	District No. ..... Rate ..... Mills (Dollars)	Tax including State Homestead ..... Mills (¢)	State Tax on Non-Homestead 77.7 Mills ($ ¢)	Special Taxes ($ ¢)	Total Taxes ($ ¢)	Paid	When Paid (Month Day Year)	Number of Receipt	March Settlement 1948 ($ ¢)	June Settlement 1948 ($ ¢)	Penalty ($ ¢)	November Settlement 1948 ($ ¢)	Penalty ($ ¢)	Collections to First Monday in January 1949 ($ ¢)	Penalty ($ ¢)	Delinquent on First Monday in January 1949 ($ ¢)	Total Delinquent Tax and Penalty ($ ¢)	Remarks
1		24 5					98			98	1 PAID IN FULL	JAN -5 1948	1	98									
2		24 5					98			98	2 PAID IN FULL	MAY 24 1948	5823		196								
3		24 5					98			98	3 PAID IN FULL	MAY 24 1948											
4											4												
5		8					158	04		162	5 PAID IN FULL	MAY 24 1948	5824		162								
6		8					158	04		162	6 PAID IN FULL	MAR 23 1948	3979		324								
7		8					158	04		162	7 PAID IN FULL	MAR 23 1948											
8		8					158	04		162	8 PAID IN FULL	JUN 17 1948											
9		8					158	04		162	9 PAID IN FULL	JUN 17 1948	6008		648								
10		8					158	04		162	10 PAID IN FULL	JUN 17 1948											
11		8					158	04		162	11 PAID IN FULL	JUN 17 1948											
12		8					158	04		162	12 PAID IN FULL	MAR 23 1948	3978		1944								
13		90					1774	36		1810	13 PAID IN FULL	MAR 23 1948											
14		8					158	04		162	14 PAID IN FULL	JUN 9 1948	7203		324								
15		8					158	04		162	15 PAID IN FULL	JUN 9 1948											
16											16												
17											17												
18											18												
19											19												
20											20												
		H 15				Na	3648	76		3724													
		120																					
		135																					

Assessment Roll and Tax List of Real Property in the Town of Powers

Form 4 C. MILLER-DAVIS COMPANY, MINNEAPOLIS

	IN WHOSE NAME ASSESSED	TO WHOM TRANSFERRED	DESCRIPTION OF PROPERTY: SUBDIVISION	Sec. or Lot	Town or Block	Rng.	Number of Acres of Land: Acres	Mills	No. School District	Indicate Residence Homestead Tax as Yes or No	Indicate Agricultural Homestead Tax as Yes or No	TRUE AND FULL VALUATIONS: LAND Exclusive of Structures and Improvements (Dollars)	BUILDINGS and Other Structures (Dollars)	MACHINERY Permanently Attached to Real Estate (Dollars)	TOTAL True and Full Value (Dollars)	ASSESSED VALUATIONS: RURAL: Homestead Up to $4,000 20% (Dollars)	RURAL: Over $4,000 and Non-Homestead 33⅓% (Dollars)	ALL OTHER: Homestead Up to $4,000 25% (Dollars)	ALL OTHER: Over $4,000 and Non-Homestead 40% (Dollars)	MACHINERY Permanently Attached to Real Estate 33⅓% (Dollars)	TOTAL ASSESSED VALUE (Dollars)	Total Assessed Value as Equalized by the Board of Review (Dollars)	FINAL EQUALIZED VALUE (Dollars)
			Luray Bay (Part of Lot 2, Sec. 11-139-30 - 13 3/10 ac)																				
1	Edie E. Manthey																						
2	Lucille Manthey																						
3	C. H. La Fleur																						
4	~~Norbert Zdechlik~~	John P. & Magdalena Steffens																					
5	"	"	"																				
6	~~John S. Jameson~~	Wendle M. & Louise Berger																					
7	"	"	"																				
8	~~C. H. La Fleur~~		Lots 8 to 31 incl - see unplatted																				
9																							
10																							
11																							
12																							
13																							
14																							
15																							
16																							
17																							
18																							
19																							
20																							

	SOLD FOR TAXES	VALUATIONS BY SCHOOL DISTRICTS AS EQUALIZED BY DEPARTMENT OF TAXATION: District No. ..... Rate ..... Mills (Dollars)	District No. ..... Rate ..... Mills (Dollars)	District No. ..... Rate ..... Mills (Dollars)	District No. ..... Rate ..... Mills (Dollars)	District No. ..... Rate ..... Mills (Dollars)	Tax including State Homestead ..... Mills ($ cts.)	State Tax on Non-Homestead 42.7 Mills ($ cts.)	SPECIAL TAXES ($ cts.)	TOTAL TAXES ($ cts.)	PAID	WHEN PAID: Month Day Year	Number of Receipt	March Settlement 1948 ($ cts.)	June Settlement 1948 ($ cts.)	Penalty ($ cts.)	November Settlement 1948 ($ cts.)	Penalty ($ cts.)	Collections to First Monday in January 1949 ($ cts.)	Penalty ($ cts.)	Delinquent as First Monday in January 1949 ($ cts.)	Total Delinquent Tax and Penalty ($ cts.)	REMARKS
1		H 80					15 76			15 76	Part Paid Balance Paid	AUG 11 1948 SEP - 8 1948					19 21 49	47					Back tax 44
2		H 20					3 94			3 94	Part Paid Balance Paid	AUG 11 1948 SEP - 8 1948	1147 1343										
3	PAID FOR TAXES	10					1 98	04		2 02											20		
4		10					1 98	04		2 02	PAID IN FULL	JUN 4 1948	4879		12 50								
5		52					10 26	22		10 48	PAID IN FULL	JUN 4 1948											
6		35					6 90	14		7 04	PAID IN FULL	MAY 28 1948	5752		9 06								
7		10					1 98	04		2 02	PAID IN FULL	MAY 28 1948											
8																							
9																							
10																							
11																							
12																							
13																							
14																							
15																							
16																							
17																							
18																							
19																							
20																							
		H 160 147 217					nu 42 80 4 78	48 45		43 28													

Assessment Roll and Tax List of Real Property in the Town of Powers, Cass County, Minnesota, for Taxes for the Year 1947.

Form 4 C — Julius Davis Company, Minneapolis

In Whose Name Assessed	To Whom Transferred	Description of Property: Subdivision	Sec. or Lot	Town or Block	Rng.	Number of Acres of Land: Acres	100ths	No. School District	Indicate Homestead Tax or No	Indicate Anti-Scalper Tax or No	True and Full Valuations: Land Exclusive of Structures and Improvements	Buildings and Other Structures	Machinery Permanently Attached to Real Estate	Total Type and Full Value	Assessed Valuations: Rural: Homestead Up to $4,000 20%	Rural: Over $4,000 and Non-Homestead 33⅓%	All Other: Homestead Up to $4,000 25%	All Other: Over $4,000 and Non-Homestead 40%	Machinery Permanently Attached to Real Estate 33⅓%	Total Assessed Value	Total Assessed Value as Equalized by the Board of Review	Final Equalized Value
											Dollars	Dollars	Dollars	Dollars	Dollars	Dollars	Dollars	Dollars	Dollars	Dollars	Dollars	Dollars
~~Paul L. Britz~~ Roy W. + Gertrude Curney		Ed Sueno (Lot 5 - Sec. 15-139-30)	1					47														
Paul L. Britz			2																			
"			3																			
"	Nicholas H. Norman		4																			
"	Paul L. Britz		5																			
"	"		6																			
"	Urban Buchheit		7																			
"	Paul L. Britz		8																			
"	Bernel E. Beslunier		9																			
Emma R. Bullis			10																			
Mildred Bullis			11																			
Paul L. Britz			12																			
Jose A. + Lena Escamilla			13																			
"			14																			
~~Paul L. Britz~~	J.A. + Lena B Escamilla		15																			
Paul L. Britz			16																			
"			17																			
"			18																			
"			19																			
			20																			

Valuations by School Districts as Provided by Department of Taxation

Sold for Taxes	District 1 Rate ..... Mills	District 2 Rate ..... Mills	District 3 Rate ..... Mills	District 4 Rate ..... Mills	District 5 Rate ..... Mills	District 6 Rate ..... Mills	Tax including State Homestead ..... Mills	State Tax on Non-Homestead 4.5 Mills	Special Taxes	Total Taxes	Paid	When Paid: Month	Day	Year	Number of Receipt	March Settlement 1948	June Settlement 1948	Penalty	November Settlement 1948	Penalty	Collections to First Monday in January 1949	Penalty	Delinquent on First Monday in January 1949	Penalty	Total Delinquent Tax and Penalty	Remarks
	Dollars	Dollars	Dollars	Dollars	Dollars	Dollars	$ cts.	$ cts.	$ cts.	$ cts.						$ cts.	$ cts.	$ cts.	$ cts.	$ cts.	$ cts.	$ cts.	$ cts.	$ cts.	$ cts.	
1	10						1.98	04		2.02	PAID IN FULL	JUN	21	1948	8243		6.06									
2	10						1.98	04		2.02	PAID IN FULL	JUN	21	1948												
3	10						1.98	04		2.02	PAID IN FULL	JUN	21	1948												
4	10						1.98	04		2.02	PAID IN FULL	JUL	17	1948	8607		2.02									
5	10						1.98	04		2.02	PAID IN FULL	JUN	21	1948	8243		4.04									
6	10						1.98	04		2.02	PAID IN FULL	JUN	21	1948												
7	10						1.98	04		2.02	PAID IN FULL	JUL	15	1948	8578		2.02									
8	10						1.98	04		2.02	PAID IN FULL	JUN	21	1948	8243		2.02									
9	10						1.98	04		2.02	PAID IN FULL	JUL	7	1948	9727		2.02									
10	114						22.48	46		22.94	PAID IN FULL	JUN	21	1948	8244		22.94									
11	77						15.18	32		15.50	PAID IN FULL	JUL	15	1948	8619		15.50									
12	40						7.88	16		8.04	PAID IN FULL	JUN	21	1948	8243		8.04									
13	10						1.98	04		2.02	PAID IN FULL	MAY	19	1948	5607		4.04									
14	10						1.98	04		2.02	PAID IN FULL	MAY	19	1948												
15	10						1.98	04		2.02	PAID IN FULL	JUN	21	1948	8243		10.10									
16	10						1.98	04		2.02	PAID IN FULL	JUN	21	1948												
17	10						1.98	04		2.02	PAID IN FULL	JUN	21	1948												
18	10						1.98	04		2.02	PAID IN FULL	JUN	21	1948												
19	10						1.98	04		2.02	PAID IN FULL	JUN	21	1948												
20																										
	391					na	77.22	1.58		78.80																
							7.88	.16																		

Assessment Roll and Tax List of Real Property in the Town of Powers,

FORM 4 C. MILLER DAYS COMPANY, MINNEAPOLIS

In Whose Name Assessed	To Whom Transferred	Description of Property: Subdivision	Sec. or Lot	Town. or Block	Rng.	Number of Acres of Land: Acres	Number of Acres of Land: Hldth	Sch. Dist.	Indicate Homestead Tax or No	Indicate Agricultural Tax or No	True and Full Valuations: Land Exclusive of Structures and Improvements (Dollars)	Buildings and Other Structures (Dollars)	Machinery Permanently Attached to Real Estate (Dollars)	Total True and Full Value (Dollars)	Assessed Valuations: Rural: Homestead Up to $4,000 20% (Dollars)	Rural: Over $4,000 and Non-Homestead 33⅓% (Dollars)	All Other: Homestead Up to $4,000 25% (Dollars)	All Other: Over $4,000 and Non-Homestead 40% (Dollars)	Machinery Permanently Attached to Real Estate 33⅓% (Dollars)	Total Assessed Value (Dollars)	Total Assessed Value as Equalized by the Board of Review (Dollars)	Final Equalized Value (Dollars)
Eddie Spichter + Walter Gray		Wildmere Beach																				
David A. + Crystal Heeler			1			1																
Wm. W. + Florence Barnhart, Sr.			2			2																
~~Wm. W. + Florence Barnhart, Sr. + Wm. W. Barnhart, Jr.~~			3			3																
Glen B. Holt			4			4																
Chas. B. Funk			5			5																
"			6			6																
Robert G. + Harriet Funk			7			7																
Paul H. + Emily Funk			8			8																
Chas. B. Funk			9			9																
			10																			
			11																			
			12																			
			13																			
			14																			
			15																			
			16																			
			17																			
			18																			
			19																			
			20																			

Sold for Taxes	Valuations by School Districts as Equalized by Department of Taxation: District No. Hartl / Rate 12.24 Mills (Dollars)	District No. ..... Rate ..... Mills (Dollars)	District No. ..... Rate ..... Mills (Dollars)	District No. ..... Rate ..... Mills (Dollars)	District No. ..... Rate ..... Mills (Dollars)	Tax including State Homestead ..... Mills ($ cts.)	State Tax on Non-Homestead 47 Mills ($ cts.)	Special Taxes ($ cts.)	Total Taxes ($ cts.)	Paid	When Paid: Month Day Year	Number of Receipt	March Settlement 1948 ($ cts.)	June Settlement 1948 ($ cts.)	Penalty ($ cts.)	November Settlement 1948 ($ cts.)	Penalty ($ cts.)	Collections to First Monday in January 1949 ($ cts.)	Penalty ($ cts.)	Delinquent as First Monday in January 1949 ($ cts.)	Total Delinquent Tax and Penalty ($ cts.)	Remarks
1	24					4 74	08		4 82	1 PAID IN FULL	MAR 31 1948	5297		4 82								
2	13					2 56	06		2 62	2 PAID IN FULL	JUN 17 1948	6010		2 62								
3	24					4 74	08		4 82	3 PAID IN FULL	JUN 4 1948	6868		4 82								
4	10					1 98	04		2 02	4 PAID IN FULL	JUN 21 1948	4-38		2 02								
5	10					1 98	04		2 02	5 2nd Half Paid / 1st Half Paid	AUG 31 1949 / JUL 9 1948	13174		2 02		20						
6	10					1 98	04		2 02	6 2nd Half Paid / 1st Half Paid	AUG 31 1949 / JUL 9 1948	9883		2 02								
7	10					1 98	04		2 02	7 PAID IN FULL	JUN 21 1948	8234		2 02								
8	10					1 98	04		2 02	8 PAID IN FULL	JUN 21 1948	8-39		2 02								
9	10					1 98	04		2 02	9 2nd Half Paid / 1st Half Paid	AUG 31 1949 / JUL 9 1948	9883		1 01		101						
10										10												
11										11												
12										12												
13										13												
14										14												
15										15												
16										16												
17										17												
18										18												
19										19												
20										20												
	121			na	23 72 (23 96)	46 (51)			2438													

Assessment Roll and Tax List of Real Property in the Town of Powers,

Cass County, Minnesota, for Taxes for the Year 1947.

FORM C-C. ALLEN BLVD COMPANY, MINNEAPOLIS

	IN WHOSE NAME ASSESSED	TO WHOM TRANSFERRED	DESCRIPTION OF PROPERTY: SUBDIVISION	Sec. or Lot	Town or Blk.	Rng.	Number of Acres of Land: Acres	100ths	No. School District	Indicate Homestead Property by Number	Indicate Improved Property by Number	TRUE AND FULL VALUATIONS: LAND Exclusive of Structures and Improvements	BUILDINGS and Other Structures	MACHINERY Permanently Attached to Real Estate	TOTAL True and Full Value	ASSESSED VALUATIONS: RURAL: Homestead Up to $4,000 20%	RURAL: Over $4,000 (amount of Homestead) 33⅓%	ALL OTHER: Homestead Up to $4,000 25%	ALL OTHER: Over $4,000 (amount of Homestead) 40%	ALL OTHER: MACHINERY Permanently Attached to Real Estate 33⅓%	TOTAL ASSESSED VALUE	Total Assessed Value as Equalized by the Board of Review	FINAL EQUALIZED VALUE
			Haaland's Lakeshore on Rainy Lake (Part of Lot 4 - 22-139-30)																				
1	Edias Haaland				1																		
2	~~[illegible]~~	Rodney L. Lee			2																		
3	~~[illegible]~~	William Tupa			3																		
4	"				4																		
5																							
6																							
7																							
8																							
9																							
10																							
11																							
12																							
13																							
14																							
15																							
16																							
17																							
18																							
19																							
20																							

	SOLD FOR TAXES	VALUATIONS BY SCHOOL DISTRICTS AS EQUALIZED BY DEPARTMENT OF TAXATION: District No. / Rate ... Mills	District No. / Rate ... Mills	District No. / Rate ... Mills	District No. / Rate ... Mills	District No. / Rate ... Mills	Tax including State Homestead ... Mills	State Tax on Non-Homestead 4.7 Mills	SPECIAL TAXES	TOTAL TAXES		PAID	WHEN PAID Month Day Year	Number of Receipt	March Settlement 1948	June Settlement 1948	Penalty	November Settlement 1948	Penalty	Collections to First Monday in January 1949	Penalty	Delinquent on First Monday in January 1949	Total Delinquent Tax and Penalty	REMARKS
		Dollars	Dollars	Dollars	Dollars	Dollars	$ cts.	$ cts.	$ cts.	$ cts.					$ cts.	$ cts.	$ cts.	$ cts.	$ cts.	$ cts.	$ cts.	$ cts.	$ cts.	
1											1													
2											2													
3		25					4.56	10		4.66	3	PAID IN FULL	JAN 16 1949	165	4.66									
4											4													
5											5													
6											6													
7											7													
8											8													
9											9													
10											10													
11											11													
12											12													
13											13													
14											14													
15											15													
16											16													
17											17													
18											18													
19											19													
20											20													
		25					a- ~~4.56~~	10		4.66														

Assessment Roll and Tax List of Real Property in the Town of Powers, Cass County, Minnesota, for Taxes for the Year 1947.

Form 4 C. MILLER TAX COMPANY, MINNEAPOLIS

In Whose Name Assessed	To Whom Transferred	Description of Property: Subdivision	Sec. or Lot	Town or Block	Rng.	Number of Acres of Land: Acres	Hundredths	No. School District	Individual Assessment Tax or No.	True and Full Valuations: Land Exclusive of Structures and Improvements	Buildings and Other Structures	Machinery Permanently Attached to Real Estate	Total True and Full Value	Assessed Valuations: Rural: Homestead Up to $4,000 20%	Rural: Over $4,000 and Non-Homestead 33⅓%	All Other: Homestead Up to $4,000 25%	All Other: Over $4,000 and Non-Homestead 40%	All Other: Machinery Permanently Attached to Real Estate 33⅓%	Total Assessed Value	Total Assessed Value as Equalized by the Board of Review	Final Equalized Value
						Acres	Hundredths			Dollars	Dollars	Dollars	Dollars	Dollars	Dollars	Dollars	Dollars	Dollars	Dollars	Dollars	Dollars
		Pine Mountain Shore (Part of Lots 2 & 3 Sec. 30-139-30)																			
				1																	
				2																	
				3																	
				4																	
				5																	
				6																	
				7																	
				8																	
				9																	
				10																	
				11																	
				12																	
				13																	
				14																	
				15																	
				16																	
				17																	
				18																	
				19																	
				20																	

Transferred to Backus Village in 1947 Book

Sold for Taxes	Valuations by School Districts as Equalized by Department of Taxation: District No. ..... State ..... Mills	District No. ..... Rate ..... Mills	District No. ..... Rate ..... Mills	District No. ..... Rate ..... Mills	District No. ..... Rate ..... Mills	District No. ..... Rate ..... Mills	Tax Including State Homestead ..... Mills	State Tax on Non-Homestead ..... Mills	Special Taxes	Total Taxes		Paid: Month	Day	Year	Number of Receipt	March Settlement 1948	June Settlement 1948	Penalty	November Settlement 1948	Penalty	Collections to First Monday in January 1949	Penalty	Delinquent on First Monday in January 1949	Total Delinquent Tax and Penalty	Remarks
	Dollars	Dollars	Dollars	Dollars	Dollars	Dollars	$ cts.	$ cts.	$ cts.	$ cts.						$ cts.	$ cts.	$ cts.	$ cts.	$ cts.	$ cts.	$ cts.	$ cts.	$ cts.	
1											1														
2											2														
3											3														
4											4														
5											5														
6											6														
7											7														
8											8														
9											9														
10											10														
11											11														
12											12														
13											13														
14											14														
15											15														
16											16														
17											17														
18											18														
19											19														
20											20														

Assessment Roll and Tax List of Real Property in the Town of Powers, Cass County, Minnesota, for Taxes for the Year 1947.

Form 4 C. Allen-Bate Co., Minneapolis

	IN WHOSE NAME ASSESSED	TO WHOM TRANSFERRED	DESCRIPTION OF PROPERTY: SUBDIVISION	Sec. or Lot	Town or Block	Rng.	Number of Acres of Land: Acres	Mills	No. School District	Indicate Resident Tax or No.	Indicate Homestead or No.	TRUE AND FULL VALUATIONS: LAND Exclusive of Structures or Improvements	BUILDINGS and Other Structures	MACHINERY Permanently Attached to Real Estate	TOTAL True and Full Value	ASSESSED VALUATIONS: RURAL: Homestead Up to $4,000 20%	Over $4,000 and Non-Homestead 33⅓%	ALL OTHER: Homestead Up to $4,000 25%	Over $4,000 and Non-Homestead 40%	MACHINERY Permanently Attached to Real Estate 33⅓%	TOTAL ASSESSED VALUE	Total Assessed Value as Equalized by the Board of Review	FINAL EQUALIZED VALUE
												Dollars	Dollars	Dollars	Dollars	Dollars	Dollars	Dollars	Dollars	Dollars	Dollars	Dollars	Dollars
1																							
2																							
3																							
4																							
5																							
6																							
7																							
8																							
9																							
10																							
11																							
12																							
13																							
14																							
15																							
16																							
17																							
18																							
19																							
20																							

	SOLD FOR TAXES	VALUATIONS BY SCHOOL DISTRICTS AS ESTIMATED BY DEPARTMENT OF TAXATION: District No. Rate ..... Mills	District No. Rate ..... Mills	District No. Rate ..... Mills	District No. Rate ..... Mills	District No. Rate ..... Mills	Tax including State Homestead ..... Mills	State Tax on Non-Homestead ..... Mills	SPECIAL TAXES	TOTAL TAXES		PAID	WHEN PAID: Month	Day	Year	Number of Receipt	March Settlement 1948	June Settlement 1948	Penalty	November Settlement 1948	Penalty	Collections to First Monday in January 1949	Penalty	Delinquent on First Monday in January 1949	Total Delinquent Tax and Penalty	REMARKS
		Dollars	Dollars	Dollars	Dollars	Dollars	$ cts.	$ cts.	$ cts.	$ cts.							$ cts.	$ cts.	$ cts.	$ cts.	$ cts.	$ cts.	$ cts.	$ cts.	$ cts.	$ cts.	
1																											
2																											
3																											
4																											
5																											
6																											
7																											
8																											
9																											
10	Grand total	13,549																									
11		H. 15,764	695 = 14,404	Potato 18,204																							
12		N.H. 15,714	3,953 = 16,940	14,739																							
13		28,335	4,648 = 32,442	32,943																							
14																											
15		46,685	46,685																								
16							a-Un	5,760.58																			
17							NL-Un	916.46																			
18									6,677.04	8054	6,157.58																
19																											
20																											