ASSESSMENT & TAX LIST - 1902
Powers

INDEX TO SECTIONS

SECTION	PAGE
Sec. 1	
" 2	
" 3	
" 4	
" 5	
" 6	
" 7	
" 8	
" 9	
" 10	
" 11	
" 12	
" 13	
" 14	
" 15	
" 16	
" 17	
" 18	
" 19	
" 20	
" 21	
" 22	
" 23	
" 24	
" 25	
" 26	
" 27	
" 28	
" 29	
" 30	
" 31	
" 32	
" 33	
" 34	
" 35	
" 36	

For Convenience of Auditor in Showing Boundaries of School Districts

Township No. 139 *Range No.* 30 *Mer. P. M.*



Returns Showing Grain Received in or Handled by Elevators, Warehouses and Mills in the ..... of ..... in the County of ..... for the Year Ending May 1, 1962.

MILLER DAVIS CO., MINNEAPOLIS

NAMES OF OWNERS	ADDRESS	SUBDIVISION 1 Bushels of Wheat	Bushels of Soy Beans	Bushels of Flax	Total Subdivision 1 No. Bushels	★ Tax of ½ Mill per Bushel Dollars	Cts.	SUBDIVISION 2 Bushels of Corn	Bushels of Barley	Bushels of Rye	Bushels of Oats	Bushels of Buckwheat	Bushels of all Other Grains	Total Subdivision 2 No. Bushels	★ Tax of ½ Mill Per Bushel Dollars	Cts.	★ Total Tax Dollars	Cts.	REMARKS

Note ★ Assessors will not fill these Columns

SUMMARY OF TAX COLLECTION

Original Levy	$ 29,559.44	
Additions	$	
		$
Abatements		$ 340.02
		$ 29,219.42

COLLECTIONS

March Settlement	$ 2357.07	
June Settlement	$ 16207.63	
November Settlement	$ 8159.05	
January Settlement	$ 468.68	$ 27,187.43
		$
Over Collected	$ 40.20	
Under Collected	$	
Delinquent	$ 2070.19	$
Total		$ 29,219.42

TABULAR SCHEDULE OF VALUATIONS,

LEVIED IN THE Town OF Powers

RATES AND TAXES

COUNTY OF CASS, STATE OF MINNESOTA

School District No.	Agricultural Lands (Dollars)	Non-Agricultural Lands (Dollars)	Personal Property (Dollars)	Total Value of all Property except Money and Credits (Dollars)	Total Rate of State Tax (Mills)	Rev. (Mills)	R. & B. (Mills)	Welfare (Mills)	Bldg. and Int. Int. (Mills)	Other (Mills)	Total Rate of County Tax (Mills)	Rev. (Mills)	R. & B. (Mills)	State Loan (Mills)	Int. (Mills)	(Mills)	(Mills)	(Mills)	(Mills)	Total Rate of Town Tax (Mills)	Local 1 Mill (Mills)	Special (Mills)	State Loan (Mills)	Deficiencies (Mills)	Tuition (Mills)	Transportation (Mills)	C.O. (Mills)	Other (Mills)
114	55,780	33,613 na	2 6322 6144	97,159	H. 8.31	32.07	20.49	74	13.67	5.29	.91	12.551	3.11	1.55	3.11					21.77	25.	31.58				39.47	3.34	
Un	7674	5751 na	1810	15,435																	50.	31.58				39.47	3.34	
	63,454	39,564	9576	112,594																	20.	69.1				13.42		
					N. H. 8.54																40.	69.1				13.42		
					16.85																							

Rate of County Taxes: C. H. Bldg. .3; Civil Defense .37; Agric. Reson. .5; Stamp .96

Rate of Town Taxes: Co. Nurse .91; Fire .91

P.P. excluding State rate

Assessed Value	Rural	All Other	Personal Property	Total
Homestead	27,611	2065		29,676
Non-Homestead	72454	658	9576	82,918
Total	100,095	29,23	9576	112,594

2 6322
Other 4707
4874
9576

School District No.	Total Rate of Schl Tax (Mills)	Total Rate of all Taxes (Mills)	Local 1 Mill	Special	State Loan	Total School Taxes	Funds	Rate	Amounts
114 a	89.34	144.73		143505			State—Non-Homestead,		6681
	114.34	269.93		1087715			State—Homestead,		8962
	102.51	287.11		1255553			County Revenue,		3610
	122.51	278.11		1167645			County Road and Bridge,		2251
				53647			County Welfare,		5600
				103794			Bonds and Int. Int. Def.		1537
				910314			OERA		5956
				53628			Co. Nurse		1024
				10415					
				388687			Town Revenue,		350
				413483			Town Road and Bridge,		1750
				3065553			Town State Loan.		
				324551			Fire		350
114 a na	236.64								2451
	261.64								
Un na	269.80						School Local 1 Mill,		
							School Special,		388687
							School State Loan,		
							Deficiency		413483
							Tuition		
							Transportation		
							C.O.		3065553
							OERA		324551
									11,411 71

County: C. H. Bldg. 22519; Civil Defense 4166; Agric. Reson. 5630; Stamp. 10809; 14,131 67

Total Levy, $29,557 44

Total Number of Acres 12,214.77

State of Minnesota, } ss.
COUNTY OF CASS

I, L. C. Pettman, Auditor of said County and State aforesaid, do hereby certify that the foregoing is a true and correct Schedule, showing the valuation of all the taxable property, in the _____ in said County, the several rates of Taxation and Totals of the several Tax Funds levied thereon for the year A. D. 1936.

Witness my hand and official seal, this 31st day of January A. D. 1936

L. C. Pettman
County Auditor
By Helen Pettman, Deputy

SEAL

Total Taxes Real Estate	26,997.90
Pers. Prop.	2561.54
Total	29,559.44

29,559.44

Bay Lake
Pine Beach
Ida Mainland
Beach
Foundation
Beach
Soho Hill
Pt. Shores
Wilkinson
Beach
Pt. Shores

COLLECTIONS OF TAXES OF 196 3 Town OF Pennsylvania, CASS COUNTY, MINNESOTA

FUNDS	MARCH SETTLEMENT 19 63	JUNE SETTLEMENT 19 63	NOV. SETTLEMENT 19 63	Amount Collected from Nov. 19 62 to 1st Monday in Jan. 1963	REDUCTIONS	Total Reductions and Collected	BALANCE UNCOLLECTED	ADDITIONS	Total Uncollected to First Monday in January, 19
State—Non-Homestead,	40 74	405 68	157 55	12 96					
State—Homestead,	42 11	511 83	256 10	15 14					
County Revenue,	285 36	1930 57	994 40	58 47					
County Road and Bridge,	177 96	1201 98	620 14	36 46					
County Welfare,	442 58	2989 29	1542 28	90 69					
County Bond and Interest, Ind. Aid	121 64	821 92	423 87	24 93					
PERA	47 07	318 45	164 03	9 65					
Co. Nurse	9 10	54 78	28 22	1 66					
C. H. Bldg.	17 80	120 40	62 01	3 65					
Town Revenue,	27 67	188 22	96 44	5 67					
Town Road and Bridge,	138 37	934 07	482 16	28 35					
Town State Loan, Sin	27 67	187 22	96 44	5 67					
School Local 1 Mill,									
School Special,	363 11	2401 09	1090 67	53 30					
School State Loan,									
Deficiency	332 81	2193 66	1171 17	60 50					
Tuition									
Transportation									
C. O.	239 69	1664 28	830 36	52 39					
PERA	25 11	175 02	86 47	5 83					
C. O. and Age Pen Transp.	3 29	22 27	11 47	68					
	4 45	30 16	15 50	92					
	8 54	57 78	29 77	1 76					
	2354 07	16467 63	8159 05	467 68					

	School District No.	LOCAL 1 MILL	SPECIAL	STATE LOAN	Deficiency	C. O.	PERA				TOTALS
MARCH SETTLEMENT	114 a		67 98		85 87	89 00	9 68				24 93
	114 na		239 90		151 52	149 16	16 03				548 61
	Un a		55 23		75 42	18 53					167 18
	Un na										
	Totals		363 11		332 81	239 69	25 11				960 72
JUNE SETTLEMENT	114 a		433 81		547 99	510 50	57 96				1550 26
	114 na		1752 42		1105 83	1031 13	117 16				4007 44
	Un a		89 06		327 71	59 76					476 53
	Un na		133 80		231 13	44 89					409 82
	Totals		2409 09		2193 66	1664 28	175 02				6442 05
NOVEMBER SETTLEMENT	114 a		360 57		455 47	427 31	68 17				1288 52
	114 na		573 40		562 16	337 39	38 50				1311 25
	Un a		97 85		165 67	32 18					295 70
	Un na		158 75		117 87	30 48					332 10
	Totals		1090 67		1171 17	830 36	86 47				3178 67
NOVEMBER TO JANUARY	114 a		355 X		448 7	418 2	47 5				1270 0
	114 na		167 0		102 3	85 3	10 8				374 4
	Un a.		13 6		53 8	10 8					78 8
	Totals		533 0		605 8	523 9	58 3				1722 0
ADDITIONS	School District No.										
	Totals										
REDUCTIONS	School District No.										
	Totals										

Pine Beach
Lindstrom Beach
Des Moines Beach
Horseshoe Beach
Echo Hill
El Sueno
Wisconsin Beach
Wisconsin Shores

Real Estate

Assessor's Return of Exempt Real Property in the ..... of ..... County of ....., Minnesota, for the Year 1962

FORM 2 PILLSBURY CO., MINNEAPOLIS

NAMES OF OWNERS	DESCRIPTION: SUBDIVISION	Sec. or Lot	Town or Block	Range	No. of Acres: Acres	No. of Acres: 100ths	FOR WHAT PURPOSE USED	TRUE AND FULL VALUATIONS: LAND Exclusive of Structures and Improvements Dollars	BUILDINGS and Other Structures Dollars	MACHINERY Permanently Attached to Real Estate Dollars	TOTAL True and Full Value Dollars	ASSESSED VALUATIONS: Total Including Machinery 33⅓%	All Other 40%	REMARKS
Pavira Township	2.5 acre in NW¼ of SE¼	5	139	30	2	5	gravel Pit.	45			45	15		
Village of Backus	S 602 of E 188' of SW¼ of NW¼	29	139	30			airport	78			78	26		
Village of Backus	S 602' of W 535.5' of SE¼ of NW¼	29	139	30			airport.	222	300		522	174		
Backus Evergreen Cemetery Assn.	5 acres in NE¼ of NW¼	32	139	30			Cemetery	101	100		201	67		
Village of Backus	NE¼ of SW¼	32	139	30			Village Dump	600			600	200		
Backus Evergreen Cemetery Assn.	Part of NE of NW¼	32	139	30			Cemetery	105			105	35		
Pavira Township	N 783' of S 33' of W 100' of NW¼ of NW¼ Section 32	32	139	30			Dumpground	33			33	11		

Woodland
Dog Wolves Branch
Jorgenson Branch
Bobo Hill
Ed Sweet
Richard Paquin
Clarence Paquin

Form 5C MILLER-DAVIS CO. MINNEAPOLIS

Assessment Roll and Tax List of Real Property in the Town of Powers, Cass County, Minnesota, for Taxes for the Year 1962.

* Indicate Type of Property: R-Residential, C-Commercial, I-Industrial, U-Utility, F-Farm, L-Lakeshore, T-Timber, M-Mineral

	IN WHOSE NAME ASSESSED	DESCRIPTION OF PROPERTY: SUBDIVISION	Sec. or Lot	Town or Blog.	Number of Acres of Land (Acres 300ths)	No. School District	Indicate Homestead Yes No	Agri. or Resd. Yes No	Indicate Type of Property	TRUE AND FULL VALUATIONS: LAND Exclusive of Structures and Improvements	BUILDINGS and Other Structures	MACHINERY Permanently Attached to Real Estate	TOTAL True and Full Value	ASSESSED VALUATIONS: RURAL: Homestead Up to $4,000 20%	Over $4,000 and Non-Homestead 33⅓%	ALL OTHER: Timber Land Class 3a 20%	Homestead Up to $4,000 25%	Over $4,000 and Non-Homestead 40%	MACHINERY Permanently Attached to Real Estate 33⅓%	Seasonal and Recreational Cabins 33⅓%	TOTAL ASSESSED VALUE	Total Assessed Value Equalized by the Board of Review	FINAL EQUALIZED VALUE
					Dollars					Dollars	Dollars	Dollars	Dollars	Dollars	Dollars	Dollars	Dollars	Dollars	Dollars	Dollars	Dollars	Dollars	Dollars
1	George J. Owen	Govt Lot 1	1	139 30	34 90	UN	no	4-2	T	122 / 111			122 / 111		41 / 37							37	41
2	State of Minnesota	" " 2																					
3	State of Minnesota	S W ¼ of N E ¼																					
4	State of Minnesota	S E ¼ of N E ¼																					
5																							
6	State of Minnesota	Govt Lot 3																					
7	State of Minnesota	" " 4																					
8	State of Minnesota	S W ¼ of N W ¼																					
9	State of Minnesota	S E ¼ of N W ¼																					
10																							
11	State of Minnesota	N E ¼ of S W ¼																					
12	State of Minnesota	N W ¼ of S W ¼																					
13	State of Minnesota	S W ¼ of S W ¼																					
14	State of Minnesota	S E ¼ of S W ¼																					
15																							
16	George J. Owen	N E ¼ of S E ¼			40		no	4-2	T	132 / 120			132 / 120		44 / 40						40	44	
17	State of Minnesota	N W ¼ of S E ¼																					
18	State of Minnesota	S W ¼ of S E ¼																					
19	George J. Owen	S E ¼ of S E ¼			40		no	4-2	T	132 / 120			132 / 120		44 / 40						40	44	
20																							
					160 90					544 / 486			544 / 486		177 / 159						80	129	

Real Estate

	SOLD FOR TAXES	VALIDATIONS BY SCHOOL DISTRICTS AS EQUALIZED BY DEPARTMENT OF TAXATION: District No. ___ Rate ___ Mills	District No. ___ Rate ___ Mills	District No. 4 Rate 44 Mills	District No. ___ Rate ___ Mills	District No. ___ Rate ___ Mills	District No. ___ Rate ___ Mills	Tax Including State Homestead ___ Mills	State Tax on Non-Homestead 8.54 Mills	SPECIAL TAXES	SPECIAL TAXES	TOTAL TAXES	PAID	WHEN PAID (Month Day Year)	Number of Receipt	March Settlement 1963	June Settlement 1963	Penalty	November Settlement 1963	Penalty	Collections to First Monday in January 1964	Penalty	Delinquent on First Monday in January 1964	Total Delinquent Tax and Penalty	REMARKS
		Dollars	Dollars	Dollars	Dollars	Dollars	Dollars	$ cts.	$ cts.	$ cts.	$ cts.	$ cts.				$ cts.	$ cts.	$ cts.	$ cts.	$ cts.	$ cts.	$ cts.	$ cts.	$ cts.	
1			41					1058	36			1094	1 PAID IN FULL	APR 22 1963	7447		1094								10632
2													2												
3													3												
4													4												
5													5												
6													6												
7													7												
8													8												
9													9												
10													10												
11													11												
12													12												
13													13												
14													14												
15													15												
16			44					1136	38			1174	16 PAID IN FULL	APR 22 1963	7447		1174								10632
17													17												
18													18												
19			44					1136	38			1174	19 PAID IN FULL	APR 22 1963	7447		1174								10632
20													20												
			129					3330	112			3442					3442								

Wood Land
Des Moines Beach
Hedstrom Beach
Echo Hill
Pt Shomo
Milacore Beach
Chases Point

29

Assessment Roll and Tax List of Real Property in the Town of Powers, Cass County, Minnesota, for Taxes for the Year 1962.

Form 5C (Miller-Davis Co., Minneapolis)

* Indicate Type of Property: R-Residential, C-Commercial, I-Industrial, U-Utility, F-Farm, L-Lakeshore, T-Timber, M-Mineral

	IN WHOSE NAME ASSESSED	DESCRIPTION OF PROPERTY: Subdivision	Sec. or Lot	Town or Block	Rng.	Number of Acres or Land (Acres .100ths)	No. School District	Indicate Homestead Yes or No	Agri. or Seas. Here Yes or No	Indicate Type of Property	TRUE AND FULL VALUATIONS: LAND Exclusive of Structures and Improvements (Dollars)	BUILDINGS and Other Structures (Dollars)	MACHINERY Permanently Attached to Real Estate (Dollars)	TOTAL True and Full Value (Dollars)	ASSESSED VALUATIONS: RURAL: Homestead Up to $4,000 20% (Dollars)	RURAL: Over $4,000 and Non-Homestead 33⅓% (Dollars)	ALL OTHER: Timber Land Class 3c 20% (Dollars)	ALL OTHER: Homestead Up to $4,000 25% (Dollars)	ALL OTHER: Over $4,000 and Non-Homestead 40% (Dollars)	ALL OTHER: MACHINERY Permanently Attached to Real Estate 33⅓% (Dollars)	ALL OTHER: Seasonal and Recreational Cabins 33⅓% (Dollars)	TOTAL ASSESSED VALUE (Dollars)	Total Assessed Value as Equalized by the Board of Review (Dollars)	FINAL EQUALIZED VALUE (Dollars)	REMARKS
											+10%	+10%													
1	Earl + Lillie Stadler	Govt Lot 1	2	139	30	37.88	UN	no	yes	T	85	133		218		76						67	76		1863
2	Howard Jay Lobes	" " 2						no	yes	T	86	121		207		69									
											162			162		54									1863
3	State of Minnesota	S½ of NE¼								T	147			147		49						49	54		
4	State of Minnesota	S½ of NE¼																							
5																									
6	Louise Wetzel	Govt Lot 3				37.88		no	yes	T	162			162		54									
											147			147		49									
7	John M. Johnson	E½ of Govt Lots 4-5				37.88		no	yes	C	454	303	288	3117	475	13189	1270	1256				49	54		19253
8	" "	W½ of " " 4-5				36.65		no	yes	C		2737	120	1321	1788	683	14	1616				125	179		19.14 abated 22721
												169				159	32								12563
9	Jeff D. Manley	SE¼ of NW¼				40		no	yes	T	147			147	29							29	32		" "
											264			264		88									10680
10											240			240		80						80	88		
11		NE¼ of SW¼																							
12		NW¼ of SW¼																							
13		SW¼ of SW¼																							
14		SE¼ of SW¼																							
15	Charles W. + Elizabeth L. Whaley	2.100' of Govt Lot 6 W. of N+S¼ line				60		yes	no	L	83.55	1788		1872	1254	3126	1105					228	376		
	State of Minnesota										20	1040		1060	1140	2200							251		22730 1379
16	State of Minnesota	NE¼ of SE¼																							
17		THAT PART of Govt Lot 6 lying E of N+S¼ line OR (NW¼ of SE¼)																							
18	Rollin Frank Payne	Govt Lot 7				46.85		no	yes	T	264			264		88						80	88		
											240			240		80									10629
19	State of Minnesota	SE¼ of SE¼																							
20	Roy M. + Bernice Morell	W. 13 rds. of Govt Lot 6 less S.100'				13		no	no	R	168.12	514	891	1059	756	353	235					353	235		
											102	543			642		214					214			
						250.74					143	2115			3591	336	1631					973	7		
											1876	2373			4250	379	1761								
											1811	3413			5206	337	871					1410	1071		

Real Estate

Rockland
Des Moines Beach
Lakeshore Beach
Echo Hill
El Sueno
Pillsbury Beach
Lakeshore Shores

29

Cass County, Minnesota, for Taxes for the Year 1962.

A NA

	SOLD FOR TAXES	VALUATIONS BY SCHOOL DISTRICTS AS EQUALIZED BY DEPARTMENT OF TAXATION: District No. ..... Rate ..... Mills (Dollars)	District No. ..... Rate ..... Mills (Dollars)	District No. UN Rate 95.5 Mills (Dollars)	District No. UN Rate ..... Mills (Dollars)	District No. ..... Rate ..... Mills (Dollars)	District No. ..... Rate ..... Mills (Dollars)	Tax Including State Homestead ..... Mills ($ cts.)	State Tax on Non-Homestead $.54 Mills ($ cts.)	SPECIAL TAXES ($ cts.)	SPECIAL TAXES ($ cts.)	TOTAL TAXES ($ cts.)		PAID (Month Day Year)	WHEN PAID	Number of Receipt	March Settlement 1963 ($ cts.)	June Settlement 1963 ($ cts.)	Penalty ($ cts.)	November Settlement 1963 ($ cts.)	Penalty ($ cts.)	Collections to First Monday in January 1964 ($ cts.)	Penalty ($ cts.)	Delinquent on First Monday in January 1964 ($ cts.)	Total Delinquent Tax and Penalty ($ cts.)	REMARKS
1			76					1962	64			2026	1	PAID IN FULL MAY 7 1963	9111			20 26							
2			54					1394	46			1440	2	PAID IN FULL MAY 22 1963	9603			14 40							
3													3													
4													4													
5													5													
6	SOLD FOR TAXES		54					1394	46			1440	6											1440	19253	
7		abated 4.88		H 177 / 177 } H 225				62.56 / 30.38	1.34			64.58 / 31.72	7	Balance Paid SEP 27 1963 / 1st HALF PAID MAY 28 1963	13556										19.14 abated 22721	
8			H 32										8	Balance Paid SEP 27 1963 / 1st HALF PAID MAY 28 1963	13561										12563	" "
9			86					2272	76			2348	9	PAID IN FULL MAR 13 1963	9523			23 48							10680	
10													10													
11													11													
12													12													
13													13													
14													14													
15			H 376					10456				10456	15	2nd HALF PAID OCT 31 1963 / 1st HALF PAID MAY 27 1963	19552 / 12087			522.84		522.84					22730 1379	
16													16													
17													17													
18			88					2272	76			2348	18	PAID IN FULL MAY 20 1963	9684			23 48							10629	
19													19													
20			353					9818	302			10120	20	PAID IN FULL MAY 31 1963	13674			101 20							12031	
		H 32 / 320 / 352	H 507 / 507					10120 / 5 / 10187	1.34 / 1410			3476						28 10		28 13			1410		19.14 abated	
								28312 / 28432																		

Assessment Roll and Tax List of Real Property in the Town of Powers, Cass County, Minnesota, for Taxes for the Year 1962.

Form 5C MILLER-DAVIS CO., MINNEAPOLIS

Real Estate

* Indicate Type of Property: R-Residential, C-Commercial, I-Industrial, U-Utility, F-Farm, L-Lakeshore, T-Timber, M-Mineral

	In Whose Name Assessed	Description of Property: Subdivision	Sec. or Lot	Town or Block	Rng.	Acres	100ths	No. School District	Indicate Homestead Yes or No	Agri. or Seas. Recr. Yes or No	* Indicate Type of Property	True and Full Valuations: Land Exclusive of Structures and Improvements (+10% / +5070) Dollars	Buildings and Other Structures (+10% / +5000) Dollars	Machinery Permanently Attached to Real Estate Dollars	Total True and Full Value Dollars	Assessed Valuations: Rural: Homestead Up to $4,000 20% Dollars	Rural: Over $4,000 and Non-Homestead 33⅓% Dollars	All Other: Timber Land Class 3c 20% Dollars	All Other: Homestead Up to $4,000 25% Dollars	All Other: Over $4,000 and Non-Homestead 40% Dollars	Machinery Permanently Attached to Real Estate 33⅓% Dollars	Seasonal and Recreational Cabins 33⅓% Dollars	Total Assessed Value Dollars	Total Assessed Value as Equalized by the Board of Review Dollars	Final Equalized Value Dollars
1	Louis O. + Mary M. Cherrier	Govt Lot 1	3	139	30	38		UN	yes	no	R	207 138 / 125	616 / 560	924	1131 754 / 685	226 151 / 137							137	226 / 151	
2	Amelia Mooney + Dorothy Franklin	" " 2				38	26		yes	yes	T	115 / 105			115 / 105	23 / 21							21	23	
3	Byron C. + Marie M. Colby	" " 10 less sold				25	55		no	yes	T	244 / 222			244 / 222		81 / 74						74	81	
4	Everett A. + Josie Rideout	N. 21.40 Acs. of " 11				27	40		yes	yes	F	204 / 185	424 / 385		628 / 570	126 / 114							114	126	
5	~~Irwin L. + Opal F. Lockwood~~	Starting at NW Cor of Govt Lot 10 E. on N. line 500' S. 160' thence due W. 150' to shore of Pickerel Lake #2 NW'ly along lake to pt. directly S. of NW Cor to beg.					60		no	no	L	49 33 / 30	132 / 120	198	247 165 / 150		82 55 / 50						55	82 / 55	
6	Theodore + Janet Lundblad	Govt Lot 3				25	45		no	SR	L	400 267 / 243	297 / 270	445	845 564 / 513							282 188 / 171	171	282 / 188	
7	Harry N. + Mamie Wynn Downs	Govt Lot 4 less N. 40 Rds. of W. 40 Rds.				28	75		no	yes	F	328 / 298	263 / 239		591 / 537		197 / 179						179	197	
8	" " " "	Govt Lot 5 less S. 150' of E. 200' + less 3½ Acs.				30	39		no	yes	F	363 / 330			363 / 330		121 / 110						110	121	
9	Thomas J. + Ida Le Vassuer	S. 17.4 Acs. of Govt Lot 11 less .7 Acs.				17	40		no / yes	no	C	445 297 / 270	1050 / 545	1155 1732 / 599 898	3075 2051 / 1865	269 179 / 163	577 385 / 350						513	846 / 564	
10	~~Sam D. + Audrey Jent~~	S. 75' of E. 200' of Govt Lot 5					33		no	SR	L	79 53 / 48	198 / 180	297	376 251 / 228							125 84 / 76	76	125 / 84	
11	Mary M. Steen ~~lot sold~~	Govt Lot 7				33	90		no	yes	T	224 / 204			224 / 204		75 / 68						68	75	
12	Harry N. + Mamie Wynn Downs	" " 6				32	85		no	yes	T	208 / 189			208 / 189		69 / 63						63	69	
13	" " " "	SW¼ of SW¼				40			no	yes	T	238 / 216			238 / 216		79 / 72						72	79	
14	Clifford W. + Blanche J. Jarvis	Govt Lot 8				49	50		no	yes	T	310 / 282			310 / 282		103 / 94						94	103	
15	~~Bessie Swanson~~	N. 75' of S. 150' of E. 200' of Govt Lot 5					33		no	SR	L	69 46 / 42	158 / 144	237	306 204 / 186							102 68 / 62	62	102 / 68	
16	Chester A. Wysoglad	220' x 220' of Govt Lot 5				1			no	SR	L	100 67 / 61	263 / 239	394	494 330 / 300							165 110 / 100	100	165 / 110	
17	Thomas J. + Ida Le Vassuer	Govt Lot 9				31	90		no	no	L	540 360 / 327			540 360 / 327		180 120 / 109						109	180 / 120	
18	Laurence H. Stice	.7 Acs. of Govt Lot 11					70		yes	no	L	132 88 / 80	484 / 440	726	858 572 / 520	172 114 / 104							104	172 / 114	
19	Roy Edward + Doris Ann Bickle	Part of Govt Lot 5				2	50		no	SR	L	100 67 / 61	263 / 239	394	494 330 / 300							165 110 / 100	100	165 / 110	
20	Arthur J. + Lillian M. Friday	N. 40 Rds. of W. 40 Rds. of Govt Lot 4					10		yes	yes	F	88 / 80	231 / 210		319 / 290	64 / 58							58	64	
	Lillian M. Durbaugh	Govt Lot 7 less [illegible]				434	81					3298 / 3738 / 4443	462 / 5083 / 7163		8019 / 8821 / 11606	597 / 657 / 886	1169 / 1285 / 1564					509 / 560 / 839	2[illegible]	2582 / 3283	

A NA

	Sold for Taxes	District No. ... Rate ... Mills Dollars	District No. ... Rate ... Mills Dollars	District No. UN Rate 258.11 Mills Dollars	District No. UN Rate 278.11 Mills Dollars	District No. ... Rate ... Mills Dollars	District No. ... Rate ... Mills Dollars	Tax Including State Homestead ... Mills $ cts.	State Tax on Non-Homestead 8.54 Mills $ cts.	Special Taxes $ cts.	Special Taxes $ cts.	Total Taxes $ cts.	Paid	When Paid Month Day Year	Number of Receipt	March Settlement 1963 $ cts.	June Settlement 1963 $ cts.	Penalty $ cts.	November Settlement 1963 $ cts.	Penalty $ cts.	Collections to First Monday in January 1964 $ cts.	Penalty $ cts.	Delinquent on First Monday in January 1964 $ cts.	Total Delinquent Tax and Penalty $ cts.	Remarks
1					H 226			62 86				62 86	2nd Half Paid / 1st Half Paid	Oct 31 1963 / May 22 1963	20314 / 9600		31 43		31 43						11024 22729
2				H 23				5 94				5 94	2nd Half Paid / 1st Half Paid	Oct 25 1963 / May 31 1963	19435 / 11177		2 97		2 97						10680 22734
3				81				20 90	70			21 60	Paid in Full	Apr 15 1963	6452		21 60								10038
4				H 126				32 52				32 52	Paid in Full	May 9 1963	10369		32 52								10621
5					82			22 80	70			23 50	Paid in Full	May 31 1963	13676		23 50								11032
6				282				72 78	2 40			75 18	Paid in Full	Sep 12 1963	18295				75 18	2 25					10624
7	Sold for Taxes			197				50 84	1 68			52 52											52 52		10639
8	Sold for Taxes			121				31 24	1 04			32 28											32 28		11
9					H 269 / 577			235 28	4 92			240 20	2nd Half Paid / 1st Half Paid	Aug 30 1963 / May 31 1963	18059 / 13412		120 10		120 10						10638
10				125				32 26	1 06			33 32	2nd Half Paid / 1st Half Paid	Oct 31 1963 / May 31 1963	21184 / 13672		16 66		16 66						1164 22735
11				75				19 36	64			20 00	Paid in Full	May 7 1963	9108		20 00								10623
12	Sold for Taxes			69				17 80	58			18 38											18 38		10639
13	Sold for Taxes			79				20 40	68			21 08											21 08		
14				H 62 / ~~102~~	Abate # 9017			16 00 / ~~26 58~~	~~88~~			16 00 / ~~27 46~~	2nd Half Paid / 1st Half Paid	Aug 30 1963 / May 31 1963	18059 / 13412		8 00		8 00						11.46 Abated
15				102				26 32	88			27 20	Paid in Full	May 20 1963	11591		27 20								10622
16				165				42 58	1 40			43 98	Paid in Full	Apr 30 1963	5149		43 98								10625
17					H 108 / ~~180~~ Abate # 9017			30 04 / ~~50 06~~	~~1 54~~			30 04 / ~~51 60~~	2nd Half Paid / 1st Half Paid	Aug 30 1963 / May 31 1963	18059 / 13412		15 02		15 02						21.56 Abated
18					H 172			47 84				47 84	Balance Paid / Part Paid	Sep 16 1963 / May 7 1963	18329 / 9107		29 92		17 92						11533
19				165				42 58	1 40			43 98	Paid in Full	May 31 1963	13673		43 98								10627
20				H 64				16 52				16 52	Paid in Full	May 31 1963	13696		16 52								10626
				H 213 / 1564 / 1777	H 667 / 839 / 1506	2403 / 3283		458 62 / 418 84 / 877 46	20 50			897 96					453 40		227 28				124 26		53.02 abated

Woodland Shore | Des Moines Beach | Horseshoe Beach | Echo Hill | El Sueno | Wildmere Beach | Vincents Shores

29

Assessment Roll and Tax List of Real Property in the Town of Powers, Cass County, Minnesota, for Taxes for the Year 1962.

Form 5C MILLER-DAVIS CO., MINNEAPOLIS

* Indicate Type of Property: R-Residential, C-Commercial, I-Industrial, U-Utility, F-Farm, L-Lakeshore, T-Timber, M-Mineral

In Whose Name Assessed		Description of Property: Subdivision	Sec. or Lot	Town or Block	Rng.	Number of Acres or Land (Acres 3000+)	No. School District	Indicate Homestead Yes or No	Agricultural Homestead Yes or No	Indicate Type Property	True and Full Valuations: Land Exclusive of Structures and Improvements	Buildings and Other Structures	Machinery Permanently Attached to Real Estate	Total True and Full Value	Assessed Valuations: Rural: Homestead Up to $4,000 20%	Rural: Over $4,000 and Non-Homestead 33⅓%	All Other: Timber Land Class 3a 20%	All Other: Homestead Up to $4,000 25%	All Other: Over $4,000 and Non-Homestead 40%	All Other: Machinery Permanently Attached to Real Estate 33⅓%	All Other: Seasonal and Recreational Cabins 33⅓%	Total Assessed Value	Total Assessed Value as Equalized by the Board of Review	Final Equalized Value
											1850	410												
											Dollars	Dollars	Dollars	Dollars	Dollars	Dollars	Dollars	Dollars	Dollars	Dollars	Dollars	Dollars	Dollars	Dollars
Krute G. + Marie O. L. Anderson	1	NE¼ of NE¼	4	139	30	40	UN	yes	yes	F	253			253	51							46	51	
" " "	2	NW¼ of NE¼				40		yes	yes	F	230			230	46									
Richard W. + Ethelyn M. Carder	3	SW¼ of NE¼				40		no	yes	F	349	726		1075	219							199	219	
" " "	4	SE¼ of NE¼				40		no	yes	F	335	660		995	199									
											350	540		890		267						280	308	
											200	540		840		280								
											175			175		53								
											159			159		53						53	58	
John + Doris Taylor	6	NE¼ of NW¼ less S. 462' of E. 450'				32.66		yes	yes	F	385			385	77							70	77	
" " "	7	NW¼ of NW¼				40		yes	yes	T	350			350	73									
											237			237	47							43	47	
" " "	8	SW¼ of NW¼				40		yes	yes	T	215			215	43									
											275			275	55							53	55	
											250			250	50									
											1012			1012	202									
	9	SE¼ of NW¼				40		yes	yes	F	300	620		920	184							184	202	
Roy + Carol Wilson	10	Beg. Rg. 29 sq. rds. of SE¼ of SE¼ S. 462' of E. 450' of NE¼ of NW¼				5		no	no	R	49 33	831	346	395 264		1348						83	1348	
											30	210		240		80							88	
John + Doris Taylor	11	NE¼ of SW¼				40		yes	yes	F	407			407	81									
											370			370	74							74	81	
Arvid Anderson	12	NW¼ of SW¼				40		no	yes	T	175			175		58								
											159			159		53						53	58	
John T. + Doris Taylor	13	SW¼ of SW¼				40		yes	yes	T	176			176	35									
											160			160	32							32	35	
	14	SE¼ of SW¼				40		yes	yes	T	170			170	34									
											155			155	31							31	34	
Ralph Paul + Joyce E. Bundy	15	W. 24 rds. of SW¼ of SE¼						yes	no	R	115 77	379		494 330	99 66							60	66	
											70	230		300	60									
Richard W. + Ethelyn M. Carder	16	NE¼ of SE¼				40		no	yes	T	264			264		88						80	88	
" " "											240			240		80								
	17	NW¼ of SE¼				40		no	yes	T	264			264		88						80	88	
											240			240		80								
	18	SW¼ of SE¼ less W. 24 rds.						no	yes	T	244			244		81						74	81	
											222			222		74								
	19	SE¼ of SE¼ less 8 rds. in SE cor.				38		no	yes	T	205			205		68						62	68	
											186			186		62								
Ralph C. Bundy	20	8 rds. sq. in SE Cor. of SE¼ of SE¼				8		yes	yes	R	159 100	138		297 337	119 44							43	119	
											95	120		215	43									
						591 66					4060	2386		6446	832	1769						1444	1762	
											4045	2648		7693	915	2337								
											4382	2923		7305	971	2881						1852		

Sold for Taxes		Valuations by School Districts as Equalized by Department of Taxation: District No. ___ Rate ___ Mills	District No. ___ Rate ___ Mills	District No. 11 Rate 25 Mills	District No. ___ Rate ___ Mills	District No. ___ Rate ___ Mills	District No. ___ Rate ___ Mills	Tax Including State Homestead Mills	State Tax on Non-Homestead 15 Mills	Special Taxes	Special Taxes	Total Taxes	Paid	When Paid (Month Day Year)	Number of Receipt	March Settlement 1963	June Settlement 1963	Penalty	November Settlement 1963	Penalty	Collections to First Monday in January 1964	Penalty	Delinquent on First Monday in January 1964	Total Delinquent Tax and Penalty	Remarks
		Dollars	Dollars	Dollars	Dollars	Dollars	Dollars			$ cts.	$ cts.	$ cts.				$ cts.	$ cts.	$ cts.	$ cts.	$ cts.	$ cts.	$ cts.	$ cts.	$ cts.	
	1			H 51				1316				1316	2nd HALF PAID	OCT 3 1 1963	19727										
													1st HALF PAID	MAY 3 1 1963											
	2			H 219				5652				5652	2nd HALF PAID	OCT 3 1 1963	19578										
													1st HALF PAID	MAY 3 1 1963											
	3			308				7950	264			8214	2nd HALF PAID	SEP 10 1963											
													1st HALF PAID	MAR 15 1963	18239		41 07		41 07						
	4			58				1498	60			1548	2nd HALF PAID	SEP 10 1963	7255										
													1st HALF PAID	MAR 15 1963			7 74		7 74						
	5																								
	6			H 77				1988				1988	2nd HALF PAID	OCT 3 1 1963											
													1st HALF PAID	MAY 3 1 1963											
	7			H 47				1214				1214	2nd HALF PAID	OCT 3 1 1963	20206										
													1st HALF PAID	MAY 3 1 1963	18483		6 07		6 07						
	8			H 55				1420				1420	2nd HALF PAID	OCT 3 1 1963											
													1st HALF PAID	MAY 3 1 1963			7 10		7 10						
	9			H 202				5214				5214	2nd HALF PAID	OCT 3 1 1963											
													1st HALF PAID	MAY 3 1 1963			26 07		26 07						
	10			132				3408	112			3520	PAID IN FULL	JUL 24 1963	17677				35 20	70					
	11			H 81				2090				2090	2nd HALF PAID	OCT 3 1 1963	20326										
													1st HALF PAID	MAY 3 1 1963	18483										
	12			58				1498	50			1548	PAID IN FULL	MAY 3 0 1963	18477		10 45		10 45						
	13			H 35				904				904	2nd HALF PAID												
													1st HALF PAID	MAY 3 1 1963	20326		4 52		4 52						
	14			H 34				878				878	2nd HALF PAID	OCT 3 1 1963	20326										
													1st HALF PAID	MAY 3 1 1963	18483		4 39		4 39						
	15			H 99				2556				2556	PAID IN FULL	JUL 24 1963	17677				25 56	52					
	16			88				2272	76			2348	2nd HALF PAID	SEP 10 1963											
													1st HALF PAID	MAR 15 1963			11 74		11 74						
	17			88				2272	76			2348	2nd HALF PAID	SEP 10 1963	18630										
													1st HALF PAID	MAR 15 1963			11 74		11 74						
	18			81				2090	70			2160	2nd HALF PAID	SEP 10 1963											
													1st HALF PAID	MAR 15 1963	7255		10 80		10 80						
	19			68				1756	58			1814	2nd HALF PAID	SEP 10 1963											
													1st HALF PAID	MAR 15 1963			9 07		9 07						
	20			H 91				1832				1832	PAID IN FULL	JUL 24 1963	17677				18 32	36					
				H 91				47808																	
				81					756			48564													
				1852													211 02		274 62						

Assessment Roll and Tax List of Real Property in the Town of Powers, Cass County, Minnesota, for Taxes for the Year 1962.

Form 5C MILLER-DAVIS CO., MINNEAPOLIS

* Indicate Type of Property: R-Residential, C-Commercial, I-Industrial, U-Utility, F-Farm, L-Lakeshore, T-Timber, M-Mineral

	In Whose Name Assessed		Description of Property: Subdivision	Sec. or Lot	Town or Block	Rng.	Number of Acres of Land: Acres	Tenths	Ind-icate Hom-ess-tead Rev-ew or No	Agri-cul-tural Rev-ew or No	Ind-icate Type of Prop-erty	True and Full Valuations: Land Exclusive of Structures and Improvements	Buildings and Other Structures	Machinery Permanently Attached to Real Estate	Total True and Full Value	Assessed Valuations: Rural: Homestead Up to $1,000 20%	Rural: Over $1,000 and Non-Homestead 33⅓%	All Other: Timber Land Class 3a 20%	All Other: Homestead Up to $4,000 25%	All Other: Over $4,000 and Non-Homestead 40%	All Other: Machinery Attached to Real Estate 33⅓%	All Other: Seasonal and Recreational Cabins 33⅓%	Total Assessed Value	Total Assessed Value as Equalized by the Board of Review	Final Equalized Value	No. School District	Remarks
												Dollars	Dollars	Dollars	Dollars	Dollars	Dollars	Dollars	Dollars	Dollars	Dollars	Dollars	Dollars	Dollars			
1	James I. + Lois C. Mc Carty		NE¼ of NE¼	5	149	30	38.88		UN	70	4yr	220			220		37										
2	Everett L. + Elizabeth Kitchecky		W½ of NW¼ + NE¼ less N.411.4 ft of W.268.7 ft thereof lying E of Hy.371				18			4yr	4yr	264			264		88										
3	Wilbur + Betty Eckman		SW¼ of NE¼ W. of Hy.371				3			4yr	4yr	295.19	524.19	178.3	1998.726	219.46	132.5						132	945			U.48882
4	James I. + Lois C. Mc Carty		NE¼ of NE¼				40			70	4yr	25			25	6.5							6.5	6			22733
5	" " "		SW¼ of NE¼ E. of Hy. 371				37			70	4yr	418.75	891.75	810	1309.75		436.34						436	434			21232
6	~~Dave Williams~~ ~~C. A. Lord~~		NE¼ of NW¼				40			70	4yr	175.75			175.75		58.58						58.58				15941
	State of Minnesota		NW¼ of NW¼									159.75			159.75		53.25						53.25	58			U.48882
	State of Minnesota		SW¼ of NW¼									117.75			117.75		39.25						39.25	43			"
9	Wilbur + Betty Eckman		SE¼ of NW¼				40			4yr	4yr	253.75	621.75		875.75	175.75							175.75	193.35			16674
10	Stanford J. Skinner		E½ of NW¼ of NE¼				20			70	4yr	330.75	565.75		895.75	159.75	58.58						159.75	175.75			21232
11	~~Wilbur + Betty Eckman~~		NE¼ of SW¼				40			4yr	4yr	175.75			175.75		58.58						58.58				15941
	Northern Pacific Railway Co.		NW¼ of SW¼									220.44			220.44	44.44							44.44				10626
13	Lavone + Martha L. Vincent		SW¼ of SW¼ less RY.				40			4yr	4yr	200.44			200.44	40.44							40.44	44			05381
14	" " "		SE¼ of SW¼				40			4yr	4yr	176.35			176.35	35.35							35.35				
15	County of Cass		2.5 ac. in NW¼ of SE¼									160.32	632.32		792.32	159.32							159.32	159			10645 22737
16	Dale, Harry A. + Florence M. Steimbrook		NE¼ of SE¼				40			70	4yr	720.144	576.144		1296.144	144.144							144.144	159			" "
17	" " " "		NW¼ of SE¼ less W. 815' of S. 262.11'				37			70	4yr	358.71	491.71		849.71		283.57						283.57				10646
18	Northwest Paper Co.		SW¼ of SE¼ less W. 815' of N. 464.6'				~~37~~					188.57			188.57		63.57						63.57				"
19	Dale, Harry A. + Florence M. Steimbrook		SE¼ of SE¼				40			70	4yr	171.57			171.57		57.57						57.57				"
20												MINNESOTA TREE GROWTH															
												320.00			320.00		107.00						107.00				10642
										70	4yr	291.00			291.00		97.00						97.00	107			
	(CONT NEXT PAGE)						473.58					08805.00	2072.00		5677.00	510.00	1089.00						1599.00				
												3087.00	3159.00		6246.00												
												3182.00	3423.00		6605.00	564.00	1143.00						1707.00	1780.00			

Cass County, Minnesota, for Taxes for the Year 1962.

	Sold for Taxes	Valuations by School Districts as Equalized by Department of Taxation: A District No. Rate ___ Mills	B District No. Rate ___ Mills	C District No. 14 Rate 52.11 Mills	D District No. Rate ___ Mills	E District No. Rate ___ Mills	F District No. Rate ___ Mills	Tax Including State Homestead ___ Mills	State Tax on Non-Homestead 5.4 Mills	Special Taxes	Special Taxes	Total Taxes	Paid	When Paid	Number of Receipt	March Settlement 1963	June Settlement 1963	Penalty	November Settlement 1963	Penalty	Collections to First Monday in January 1964	Penalty	Delinquent on First Monday in January 1964	Total Delinquent Tax and Penalty	Remarks
		Dollars	Dollars	Dollars	Dollars	Dollars	Dollars	$ cts.	$ cts.	$ cts.	$ cts.	$ cts.		Month Day Year		$ cts.	$ cts.	$ cts.	$ cts.	$ cts.	$ cts.	$ cts.	$ cts.	$ cts.	
1				97				2504	82			2586					2586								
2				H 218				5626				5626	PAID IN FULL 2nd HALF PAID 1st HALF PAID	APR 24 1963 OCT 31 1963 MAY 31 1963	7683 20265 13677		2813		2813						22733 21232 15941
3	SOLD FOR TAXES			H 6				154				154											154		
4				434				12022	320			15722	PAID IN FULL	APR 24 1963			15722								
5				58				1498	50			1548	PAID IN FULL	APR 24 1963	7683		1548								
6				43				1110	36			1146	PAID IN FULL	APR 24 1963	8048		1146								16674
7																									
8																									
9	SOLD FOR TAXES			H 175				4516				4516													
10				58				1498	50			1548	PAID IN FULL	MAY 31 1963	13677		1548								21232 15941
11	SOLD FOR TAXES			H 44				1136				1136	PAID IN FULL	MAY 31 1963	13305		1136								10626
12																									05381
13				H 35				904				904	2nd HALF PAID 1st HALF PAID	OCT 31 1963 MAY 31 1963	20272 13677										
14				H 159				4104				4104	2nd HALF PAID 1st HALF PAID	OCT 31 1963 MAY 31 1963	20272 13677		2504		2504					10645 "	22737 "
15																									
16				283				7304	242			7546	PAID IN FULL	MAY 1963			7546								10646
17				63				1626	54			1680	PAID IN FULL	MAY 8 1963	8762		1680								"
18																									
19				107				2762	92			2854	PAID IN FULL	MAY 8 1963	8715		2854								10642
20																									
				H 637 143 190				44544	976			46920					349.33		53.17				46.70		

Assessment Roll and Tax List of Real Property in the Town of Powers, Cass County, Minnesota, for Taxes for the Year 1962.

Form 5C MILLER-SHIELDS CO., MINNEAPOLIS

* Indicate Type of Property: R-Residential, C-Commercial, I-Industrial, U-Utility, P-Farm, L-Lakeshore, T-Timber, M-Mineral

NA

	IN WHOSE NAME ASSESSED	DESCRIPTION OF PROPERTY: SUBDIVISION	Sec. or Lot	Town or Block	Rng.	Number of Acres of Land (Acres .100ths)	No. School District	Indicate Homestead Yes or No	Agr. or Seas. Res. Yes or No	Indicate Type Yes or Prop.	TRUE AND FULL VALUATIONS: LAND Exclusive of Structures and Improvements (Dollars)	BUILDINGS and Other Structures (Dollars)	MACHINERY Permanently Attached to Real Estate (Dollars)	TOTAL True and Full Value (Dollars)	ASSESSED VALUATIONS: RURAL: Homestead Up to $4,000 20% (Dollars)	RURAL: Over $4,000 and Non-Homestead 33⅓% (Dollars)	ALL OTHER: Timber Land Class 3c 20% (Dollars)	ALL OTHER: Homestead Up to $4,000 25% (Dollars)	ALL OTHER: Over $4,000 and Non-Homestead 40% (Dollars)	ALL OTHER: Machinery Permanently Attached to Real Estate 33⅓% (Dollars)	ALL OTHER: Seasonal and Recreational Cabins 33⅓% (Dollars)	TOTAL ASSESSED VALUE (Dollars)	Total Assessed Value as Equalized by the Board of Review (Dollars)	FINAL EQUALIZED VALUE (Dollars)
1			5	139	30		UN																	
2																								
3																								
4																								
5	Harry & Irene Jarman	N. 417.4' of W. 208.7' of that part lying E. of H.311' of W½ of NW¼ of NE¼				2		yes	no	R	49 33 / 30	1419 2148 / 1290		2117 1152 / 1320	435 291 / 264							264	435 291	
6																								
7																								
8																								
9																								
10	Albert W. & Alice Barling	N. 140' of N. 417.4' of W. 208.7' of that part lying E. of H. 311' of W½ of NW¼ of NE¼						yes	no	R	49 33 / 30	671 1086 / 610		1055 704 / 640	211 141 / 128							128	211 141	
11																								
12																								
13																								
14																								
15	State of Minnesota	W. 315' of S. 282.1' of NW¼ of SE¼ W. 81' of N. 444.6' of SW¼ of SE¼																						
16																								
17																								
18																								
19																								
20																								
						2					60 / 60	1800 / 3090 / 3134		1960 / 3150 / 3232	392 / 632 / 646							392 / 632 / 646		

	SOLD FOR TAXES	VALUATIONS BY SCHOOL DISTRICTS AS EQUALIZED BY DEPARTMENT OF TAXATION: District No. ___ Rate ___ Mills (Dollars)	District No. ___ Rate ___ Mills (Dollars)	District No. 1/11 Rate 1 Mills (Dollars)	District No. ___ Rate ___ Mills (Dollars)	District No. ___ Rate ___ Mills (Dollars)	District No. ___ Rate ___ Mills (Dollars)	Tax Including State Homestead ___ Mills ($ cts.)	State Tax on Non-Homestead ___ Mills ($ cts.)	SPECIAL TAXES ($ cts.)	SPECIAL TAXES ($ cts.)	TOTAL TAXES ($ cts.)	PAID (Month Day Year)	WHEN PAID	Number of Receipt	March Settlement 1963 ($ cts.)	June Settlement 1963 ($ cts.)	Penalty ($ cts.)	November Settlement 1963 ($ cts.)	Penalty ($ cts.)	Collections to First Monday in January 1964 ($ cts.)	Penalty ($ cts.)	Delinquent on First Monday in January 1964 ($ cts.)	Total Delinquent Tax and Penalty ($ cts.)	REMARKS
1																								
2																								
3																								
4																								
5				H 435				120 98				120 98		2nd HALF PAID OCT 2 1962 / 1st HALF PAID MAY 17 1963	18853 / 11461		60 49		60 49					M637 22727
6																								
7																								
8																								
9																								
10				H 211				58 68				58 68		2nd HALF PAID OCT 3 1 1962 / 1st HALF PAID [illegible]	13647 / 13678		29 34		29 34					M695 22728
11																								
12																								
13																								
14																								
15																								
16																								
17																								
18																								
19																								
20																								
				H 646				179 66				179 66					89 83		89 83					

Woodland | Des Moines Beach | Bordenson Beach | Echo Hill | El Sueno | Wilmore Beach | Wisconsin Shores

29

Form 5C MILLER-DAVIS CO., MINNEAPOLIS

Assessment Roll and Tax List of Real Property in the Town of Powers, Cass County, Minnesota, for Taxes for the Year 1962.

* Indicate Type of Property: R-Residential, C-Commercial, I-Industrial, U-Utility, F-Farm, L-Lakeshore, T-Timber, M-Mineral

Real Estate

IN WHOSE NAME ASSESSED		DESCRIPTION OF PROPERTY: SUBDIVISION	Sec. or Lot	Town or Block	Rng.	Number of Acres of Land: Acres	100ths	No. School District	Indicate Homestead Yes or No	Agr. or Resa. Year Yes or No	Indicate Type Property	TREE AND FELL VALUATIONS: LAND Exclusive of Structures and Improvements	BUILDINGS and Other Structures	MACHINERY Permanently Attached to Real Estate	TOTAL True and Full Value	ASSESSED VALUATIONS: RURAL: Homestead Up to $4,000 20%	RURAL: Over $4,000 and Non-Homestead 33⅓%	ALL OTHER: Timber Land Class 3e 20%	ALL OTHER: Homestead Up to $4,000 25%	ALL OTHER: Over $4,000 and Non-Homestead 40%	ALL OTHER: MACHINERY Permanently Attached to Real Estate 33⅓%	Seasonal and Recreational Cabins 33⅓%	TOTAL ASSESSED VALUE	Total Assessed Value as Equalized by the Board of Review	FINAL EQUALIZED VALUE
						Acres						Dollars	Dollars	Dollars	Dollars	Dollars	Dollars	Dollars	Dollars	Dollars	Dollars	Dollars	Dollars	Dollars	Dollars
State of Minnesota	1	Govt Lot 6	6	139	30			UN																	
State of Minnesota	2	NW¼ of NE¼																							
State of Minnesota	3	SW¼ of NE¼																							
State of Minnesota	4	SE¼ of NE¼																							
	5																								
State of Minnesota	6	NE¼ of NW¼																							
State of Minnesota	7	NW¼ of NW¼																							
State of Minnesota	8	SW¼ of NW¼																							
State of Minnesota	9	SE¼ of NW¼																							
	10																								
State of Minnesota	11	NE¼ of SW¼																							
State of Minnesota	12	NW¼ of SW¼																							
State of Minnesota	13	SW¼ of SW¼																							
State of Minnesota	14	SE¼ of SW¼																							
	15																								
Northern Pacific Railway Co.	16	NE¼ of SE¼						EXEMPT																	
State of Minnesota	17	NW¼ of SE¼																							
State of Minnesota	18	SW¼ of SE¼																							
State of Minnesota	19	SE¼ of SE¼																							
	20																								

	SOLD FOR TAXES	VALUATIONS BY SCHOOL DISTRICTS AS EQUALIZED BY DEPARTMENT OF TAXATION: District No. ..... Rate ..... Mills	District No. ..... Rate ..... Mills	District No. ..... Rate ..... Mills	District No. ..... Rate ..... Mills	District No. ..... Rate ..... Mills	District No. ..... Rate ..... Mills	Tax Including State Homestead ..... Mills	State Tax on Non-Homestead ..... Mills	SPECIAL TAXES	SPECIAL TAXES	TOTAL TAXES		PAID	WHEN PAID	Number of Receipt	March Settlement 1963	June Settlement 1963	Penalty	November Settlement 1963	Penalty	Collections to First Monday in January 1964	Penalty	Delinquent on First Monday in January 1964	Total Delinquent Tax and Penalty	REMARKS
		Dollars	Dollars	Dollars	Dollars	Dollars	Dollars	$ cts.	$ cts.	$ cts.	$ cts.	$ cts.			Month Day Year		$ cts.	$ cts.	$ cts.	$ cts.	$ cts.	$ cts.	$ cts.	$ cts.	$ cts.	
1													1													
2													2													
3													3													
4													4													
5													5													
6													6													
7													7													
8													8													
9													9													
10													10													
11													11													
12													12													
13													13													
14													14													
15													15													
16													16													
17													17													
18													18													
19													19													
20													20													

Wood Island | Des Moines Beach | Lorenzinos Beach | Echo Hill | El Sueno | Williams Beach | Associates Shores

29

Assessment Roll and Tax List of Real Property in the Town of Powers, Cass County, Minnesota, for Taxes for the Year 1962.

Form 5C MILLER DAVIS CO., MINNEAPOLIS

• Indicate Type of Property: R-Residential, C-Commercial, I-Industrial, U-Utility, F-Farm, L-Lakeshore, T-Timber, M-Mineral

	IN WHOSE NAME ASSESSED		DESCRIPTION OF PROPERTY: SUBDIVISION	Sec. or Lot	Town or Block	Rng.	Number of Acres of Land: Acres	100ths	No. School District	Indicate Homestead Yes or No	Agr. or Resc. Resc. Yes or No	* Indicate Type of Property	TRUE AND FULL VALUATIONS: LAND Exclusive of Structures and Improvements	BUILDINGS and Other Structures	MACHINERY Permanently Attached to Real Estate	TOTAL True and Full Value	ASSESSED VALUATIONS: RURAL: Homestead Up to $1,000 20%	Over $1,000 and Non-Homestead 33⅓%	ALL OTHER: Timber Land Class 3c 20%	Homestead Up to $4,000 25%	Over $4,000 and Non-Homestead 40%	MACHINERY Permanently Attached to Real Estate 33⅓%	Seasonal and Recreational Cabins 33⅓%	TOTAL ASSESSED VALUE	Total Assessed Value as Equalized by the Board of Review	FINAL EQUALIZED VALUE
													Dollars	Dollars	Dollars	Dollars	Dollars	Dollars	Dollars	Dollars	Dollars	Dollars	Dollars	Dollars	Dollars	Dollars
1	State of Minnesota		Govt Lot 10	7	139	30			114																	
2	State of Minnesota		" " 9																							
3																										
4																										
5	The Tall Corn Council Boy Scouts of America		THAT PART of Govt Lot 5 W. of R.Y. extending 100' S. of S. Shore line of LAKE BOOBER				36	53		no	yes	T	66 / 60			66 / 60		22 / 20						20	22	
6	State of Minnesota		NE¼ of NW¼																							
7	State of Minnesota		Govt Lot 1																							
8	State of Minnesota		" " 2																							
9	State of Minnesota		" " 8																							
10																										
11	State of Minnesota		Govt Lot 7																							
12	State of Minnesota		" " 3																							
13	State of Minnesota		" " 4																							
14	State of Minnesota																									
15	The Tall Corn Council Boy Scouts of America		THAT PART of Govt Lot 6 which lies E. of the CREEK which runs from Boober Lake to Island Lake to Pine Mt. Lake & Beyond				22	75		no	yes	T	109 / 99			109 / 99		36 / 33						33	36	
	Dr. Frank E. Foulk		Govt Lot 6 less that part E. of Creek which runs from Boober Lake to Island Lake to Pine Mountain Lake and beyond				6			no	yes	T	66 / 60			66 / 60		22 / 20						20	22	
18	" " "		SW¼ of SE¼				40			no	yes	T	132 / 120			132 / 120		44 / 40						40	44	
19	Moses J. + Lilas L. Zaffke		Govt Lot 5 E. of R.Y. less R.Y.				242			yes	yes	F	38 / 35	550 / 500		588 / 535	118							107	118	
20	Dr. Frank E. + Florence W. Foulk		Govt Lot 5 W. of R.Y. except that part extending 100' S. of the S. Shore line of BOOBER LAKE				150			no	yes	F	33 / 30			33 / 30	107	11 / 10						10	11	
							608						404 / 444	500 / 550		904 / 994	107 / 118	123 / 135						230 / 253		

Cass County, Minnesota, for Taxes for the Year 1962.

	SOLD FOR TAXES	VALUATIONS BY SCHOOL DISTRICTS AS EQUALIZED BY DEPARTMENT OF TAXATION: District No. / Rate — Mills	District No. / Rate — Mills	District No. 114 / Rate 24.43 Mills	District No. / Rate — Mills	District No. / Rate — Mills	District No. / Rate — Mills	Tax including State Homestead — Mills	State Tax on Non-Homestead 5.54 Mills	SPECIAL TAXES	SPECIAL TAXES	TOTAL TAXES		PAID	WHEN PAID	Number of Receipt	March Settlement 1963	June Settlement 1963	Penalty	November Settlement 1963	Penalty	Collections to First Monday in January 1964	Penalty	Delinquent on First Monday in January 1964	Total Delinquent Tax and Penalty	REMARKS
		Dollars	Dollars	Dollars	Dollars	Dollars	Dollars	$ cts.	$ cts.	$ cts.	$ cts.	$ cts.			Month Day Year		$ cts.	$ cts.	$ cts.	$ cts.	$ cts.	$ cts.	$ cts.	$ cts.	$ cts.	
1													1													
2													2													
3													3													
4													4													
5			22					536	18			556	5	PAID IN FULL	MAY 2 1963	58		556								
6													6													
7													7													
8													8													
9													9													
10													10													
11													11													
12													12													
13													13													
14													14													
15			36					882	30			912	15	PAID IN FULL	MAY 2 1963	58		912								
16													16													
17			22					538	18			556	17													
18			44					1078	38			1116	18													
19			H 118					2890				2890	19	2nd HALF PAID OCT 6 1963 / 1st HALF PAID MAR 2 2 1963	169 / 7630			1445		1445						
20			11					270	10			280	20													
			H 118 / 135 / 253					6196	114			6310						2913		1445				1952		

Assessment Roll and Tax List of Real Property in the Town of Powers, Cass County, Minnesota, for Taxes for the Year 1962.

Form 5C—MILLER-DAVIS CO., MINNEAPOLIS

* Indicate Type of Property: R-Residential, C-Commercial, I-Industrial, U-Utility, F-Farm, L-Lakeshore, T-Timber, M-Mineral

	In Whose Name Assessed		Description of Property: Subdivision	Sec. or Lot	Town or Block	Rng.	Number of Acres of Land: Acres	100ths	No. School District	Indicate Homestead Yes No	Agricultural Homestead Yes No	* Indicate Type of Property	True and Full Valuations: Land Exclusive of Structures and Improvements	Buildings and Other Structures	Machinery Permanently Attached to Real Estate	Total True and Full Value	Assessed Valuations: Rural: Homestead Up to $4,000 20%	Over $4,000 and Non-Homestead 33⅓%	All Other: Timber Land Class 3a 20%	Homestead Up to $4,000 25%	Over $4,000 and Non-Homestead 40%	Machinery Permanently Attached to Real Estate 33⅓%	Seasonal and Recreational Cabins 33⅓%	Total Assessed Value	Total Assessed Value as Equalized by State Board of Review	Final Equalized Value
													Dollars	Dollars	Dollars	Dollars	Dollars	Dollars	Dollars	Dollars	Dollars	Dollars	Dollars	Dollars	Dollars	Dollars
1	M.P. + John C. + Florence Dumont		N½ of NE¼ less 265'X800' X 544.5'X 279.5'	8	139	30	70		114	no	yes	T	337			337		101						101	112	
													206			206		102								
	State of Minnesota	2	NW¼ of NE¼																							
	State of Minnesota	3	SW¼ of NE¼																							
	State of Minnesota	4	SE¼ of NE¼																							
		5	265'X 800' X 800' X 544.5' X 279.5' of N½ of NE¼																							
	Marjorie P. Dumont	6	NE¼ of NW¼				30			no	yes	T	76			76		25						23	25	
													69			69		23								
	State of Minnesota	7	NW¼ of NW¼																							
	Walter + Delores Kurkula	8	SW¼ of NW¼				33			no	yes	T	218			218		73						66	73	
													198			198		66								
	Marjorie P. Dumont	9	SE¼ of NW¼				40			no	yes	T	155			155		52						47	52	
													141			141		47								
	Walter Jr + Delois Kurkula	10	N. 250' of W. 700' of Govt Lot 2				402			no	no	R	54 36	326		450 300		150 100						41	150	
													36	240		276		92							100	
	Duane E. + Edith Enger	11	NE¼ of SW¼				40			no	yes	F	285			285		95						86	95	
													258			258		86								
	Walter Myers	12	Govt Lot 2 less sold				2883			no	yes	R	L 381 254	396	177	618							259 72		159	
													231	240		471							157	157	172	
	Lila L + Moses F. Zaffke	13	SW¼ of SW¼ less E. 1 RD.				40			yes	yes	F	352			352	70									
													320			320	64							64	70	
	Duane E. + Edith Enger	14	SE¼ of SW¼				40			yes	yes	F	165	627		792	158									
													150	570		720	144							144	158	
	Ingrid Ash	15	N½ of N½ of NE¼ of NW¼				10			no	yes	T	89			89		30						27	30	
													81			81		27								
	N. W. Paper Co.	16	NE¼ of SE¼				40						MINNESOTA TREE GROWTH													
	State of Minnesota	17	NW¼ of SE¼																							
	Adella Penrose	18	SW¼ of SE¼				40			no	yes	T	333			333		111						101	111	
	" "												303			303		101								
		19	SE¼ of SE¼				40			no	yes	F	364	14		378		126						113	124	
													324	18		338		113								
	Walter Myers	20	E. 1 RD. of SW¼ of SW¼										33			33		11								
													30			30		10								
							4035						2446	1063		3509	268	899					157	1031			
													2221	1169		3390	228	733					172		1133		
													2886	1433		4269		1333					259		1270		

	Sold for Taxes	Valuations by School Districts as Equalized by Department of Taxation: District No. ___ Rate ___ Mills	District No. 114 Rate 27.44 Mills	District No. 114 Rate 27.44 Mills	District No. 114 Rate 27.44 Mills	District No. ___ Rate ___ Mills	District No. ___ Rate ___ Mills	Tax including State Homestead ___ Mills	State Tax on Non-Homestead 8.5 Mills	Special Taxes	Special Taxes	Total Taxes	Paid	When Paid	Number of Receipt	March Settlement 1963	June Settlement 1963	Penalty	November Settlement 1963	Penalty	Collections to First Monday in January 1964	Penalty	Delinquent as First Monday in January 1964	Total Delinquent Tax and Penalty	Remarks
		Dollars	Dollars	Dollars	Dollars	Dollars	Dollars	$ cts.	$ cts.	$ cts.	$ cts.	$ cts.		Month Day Year		$ cts.	$ cts.	$ cts.	$ cts.	$ cts.	$ cts.	$ cts.	$ cts.	$ cts.	
1			112					2744	96			2840	PAID IN FULL	DEC 31 1963	21731						28 40	2 27			10545
2																									
3																									
4																									
5																									
6			25					612	22			634	PAID IN FULL	DEC 31 1963	21731						6 34				
7																									
8			73					1788	62			1850	2nd HALF PAID	AUG 27 1963	19624										
													1st HALF PAID	MAY 31 1963	19685		9 25		9 25					10548
9			52					1274	44			1318	PAID IN FULL	DEC 31 1963	21731						13 18	61			10545
10				150				4048	128			4176	2nd HALF PAID	AUG 27 1963	19624										10548
													1st HALF PAID	MAY 31 1963	19685		20 88		20 88						
11			95					2326	82			2408	PAID IN FULL	MAY 31 1963	19375		24 08								10576
12			259					6344	222			6566	PAID IN FULL	MAY 31 1963	19683		65 66								10584
13			H 70					1704				1714	2nd HALF PAID	OCT 16 1963	19649										10628
													1st HALF PAID	MAY 31 1963	19630		8 57		8 57						
14			H 158					3870				3870	PAID IN FULL	MAY 31 1963	19375		38 70								10671
15			30					734	26			760	PAID IN FULL	APR 24 1963	18247		7 60								10577
16																									
17																									
18			111					2718	94			2812	PAID IN FULL	OCT 31 1963	20413										
19			124					3038	106			3144	PAID IN FULL	OCT 31 1963	20413				59 56						10484
20			11					270	10			280	PAID IN FULL	MAY 31 1963	19613		2 80								
			H 229																						
			8 92	150	104			27432	892			32372					177 24		98 26		30 72				
			11 60		12 70			48 48																	
								31480																	

Woodland | Deer Lake | Pine Island | Des Moines Beach | Intersection Beach | Echo Hill | Bill Swenson | Wilmore Beach | Wilmore Shores

Assessment Roll and Tax List of Real Property in the Town of Powers

Cass County, Minnesota, for Taxes for the Year 1962.

Form 3C MILLER-DAVIS CO. MINNEAPOLIS

* Indicate Type of Property: R-Residential, C-Commercial, I-Industrial, U-Utility, F-Farm, L-Lakeshore, T-Timber, M-Mineral

	IN WHOSE NAME ASSESSED	DESCRIPTION OF PROPERTY: SUBDIVISION	Sec. or Lot	Town or Block	Rng.	Number of Acres of Land (Acres 100ths)	No.	School District	Indicate Homestead, Yes or No	Agr. or Non-Agr. Yes or No	Indicate Type of Property	TRUE AND FULL VALUATIONS: LAND Exclusive of Structures and Improvements	BUILDINGS and Other Structures	MACHINERY Permanently Attached to Real Estate	TOTAL True and Full Value	ASSESSED VALUATIONS: RURAL Homestead Up to $4,000 20%	RURAL Over $4,000 and Non-Homestead 33⅓%	ALL OTHER Timber Land Class 3c 20%	ALL OTHER Homestead Up to $4,000 25%	ALL OTHER Over $4,000 and Non-Homestead 40%	ALL OTHER MACHINERY Permanently Attached to Real Estate 33⅓%	ALL OTHER Seasonal and Recreational Cabins 33⅓%	TOTAL ASSESSED VALUE	Total Assessed Value as Equalized by the Board of Review	FINAL EQUALIZED VALUE
						Acres						Dollars	Dollars	Dollars	Dollars	Dollars	Dollars	Dollars	Dollars	Dollars	Dollars	Dollars	Dollars	Dollars	Dollars
	Ralph P. Bundy																								
1	" "	NE¼ of NE¼ less E. 16 Rds.	9	139	30	32	114	70	yes	T		156			156		52						52	57	
2		NW¼ of NE¼				40		70	yes	T		159			159		53						53	58	
	State of Minnesota																								
3		SW¼ of NE¼																							
	Otto Kaste																								
4		SE¼ of NE¼						70	yes	T		221			221		74								
	Chester C. + Agnes M. Burney											201			201		67						67	74	
5		E. 16 Rds. of NE¼ of NE¼				8		70	yes	T		89			89		30						30		
												81			81		27						27	30	
6	Arvid Anderson	NE¼ of NW¼				40		70	yes	T		159			159		53						53	58	
7	William Russell	NW¼ of NW¼				40		70	yes	F		306			306		102						102	112	
8	Wm. F. Russell	SW¼ of NW¼				40		70	yes	F		240	123		363		121						121	133	
9	Wm. + Lila Russell	SE¼ of NW¼				40		70	yes	F		309			309		103						103	113	
10																									
11	Arnold A. Anderson	NE¼ of SW¼				40		70	yes	F		375			375	83	75						75	83	
12	" "	NW¼ of SW¼				40		70	yes	F		410	450		860	172	172						172	189	
13	Arvid + Lorraine Anderson	SW¼ of SW¼				40		70	yes	F		980			980	196	196						196	216	
14	" " " "	SE¼ of SW¼				40		70	yes	F		320			320	64	64						64	71	
15																									
16	William E. Owen	Govt Lot 1				50		70	yes	T		188			188	63	57						57	63	
17	W. F. Keogh	NW¼ of SE¼				40		70	yes	T		159			159	53	58						58	58	
18	" "	Govt Lot 2				38.60		70	yes	T		149			149	50	45						45	50	
	State of Minnesota																								
19		" " 3																							
20																									
						528.60						3411	1323		4734	807	733						1540		
												3754	1455		5209	859	806							1865	

	SOLD FOR TAXES	VALUATIONS BY SCHOOL DISTRICTS AS EQUALIZED BY DEPARTMENT OF TAXATION: District No. ___ Rate ___ Mills Dollars	District No. ___ Rate ___ Mills Dollars	District No. ___ Rate ___ Mills Dollars	District No. ___ Rate ___ Mills Dollars	District No. ___ Rate ___ Mills Dollars	District No. ___ Rate ___ Mills Dollars	Tax Including State Homestead ___ Mills $ cts.	State Tax on Non-Homestead 9.5 Mills $ cts.	SPECIAL TAXES $ cts.	SPECIAL TAXES $ cts.	TOTAL TAXES $ cts.		PAID	WHEN PAID Month Day Year	Number of Receipt	March Settlement 1963 $ cts.	June Settlement 1963 $ cts.	Penalty $ cts.	November Settlement 1963 $ cts.	Penalty $ cts.	Collections to First Monday in January 1964 $ cts.	Penalty $ cts.	Delinquent on First Monday in January 1964 $ cts.	Total Delinquent Tax and Penalty $ cts.	REMARKS
1		57						1396	48			1444	1	PAID IN FULL	JUL 24 1963	1176	6									
2		58						1420	50			1470	2	PAID IN FULL	JUL 24 1963					2914	58					
3													3													
4		74						1812	64			1876	4	PAID IN FULL	MAY 31 1963	1154		18 76								10663
5		30						734	26			760	5	PAID IN FULL	APR 26 1963	1085		7 60								10542
6		58						1420	50			1470	6	PAID IN FULL	MAY 20 1963	1147		14 70								10541
7	SOLD FOR TAXES	112						2744	96			2840	7										28 40			10563
8	SOLD FOR TAXES	133						3258	114			3372	8										33 72			19254
9	SOLD FOR TAXES	113						2768	96			2864	9										28 64			2-Dupl
10													10													
11	SOLD FOR TAXES		H 83					2032				2032	11										20 32			18255
12	SOLD FOR TAXES		H 189					4630				4630	12										46 30			"
13			H 216					5240				5240	13	PAID IN FULL	MAY 20 1963											10563
14			H 71					1740				1740	14	PAID IN FULL	MAY 20 1963	1147		70 30								"
15													15													
16		63						1544	54			1598	16	PAID IN FULL	APR 16 1963	6453		15 98								18846
17		58						1420	50			1470	17	PAID IN FULL	APR 16 1963	6453		14 70								
18		50						1224	42			1266	18	PAID IN FULL	APR 16 1963	6453		12 66								
19													19													
20													20													
			H 559					33432	690			34122					154 8		27 4				157 98			
			306																							
			1365																							

Assessment Roll and Tax List of Real Property in the Town of Pawers, Cass County, Minnesota, for Taxes for the Year 1962.

Form 5C HOLDEN-DAVIS CO. MINNEAPOLIS

* Indicate Type of Property: R-Residential, C-Commercial, I-Industrial, U-Utility, F-Farm, L-Lakeshore, T-Timber, M-Mineral

In Whose Name Assessed	Description of Property: Subdivision	Sec. or Lot	Town or Blk	Rng.	Number of Acres of Land (Acres / 100ths)	No. School District	Indicate Type of Property	True and Full Valuations: Land (Exclusive of Buildings and Improvements)	Buildings and Other Structures	Machinery Permanently Attached to Real Estate	Total True and Full Value	Assessed Valuations: Rural: Homestead Up to $4,000 20%	Over $4,000 and Non-Homestead 33⅓%	All Other: Timber Land Class 3a 20%	Homestead Up to $4,000 25%	Over $4,000 and Non-Homestead 40%	Machinery Permanently Attached to Real Estate 33⅓%	Seasonal and Recreational Cabins 33⅓%	Total Assessed Value as Equalized by the Board of Review	Final Equalized Value
								Dollars	Dollars	Dollars	Dollars	Dollars	Dollars	Dollars	Dollars	Dollars	Dollars	Dollars	Dollars	Dollars
Lavene + Martha L. Vincent	1 Govt Lot 5 less sold + less Plat	10	139	30	29.85	UN	90	4-90 T	1,448 225	10 10	1,458 225	83 76							76	83
	2 NW¼ of NE¼																			
	3 SW¼ of NE¼																			
Herbert R. + Nelle B. Craswell	4 Part of Govt Lot 5						70	70 L	123 82 75		123 82 75	4,127 25							25	41 27
	5																			
Gunard Johnson	6 Govt Lot 2				30.85		90	4-90 T	291 246	145 150	436 396	145 132							132	145
Wm J., Roy W. + Gertrude A. Carney	7 " " 1				26		70	70 L	366 244 222	4,426 420	4,792 642	1,597 706	353 235						214	353 235
Virgil Alexander	8 " " 11 less sold				11.60		70	70 L	109 73	1,642 1,570	1,751 1,643	364 238	119 79						72	119 79
~~[illegible]~~ Maurine A. Davis	9 N. 400' of " " 11						40	70 L	115 77 70	6,855 600	6,970 670	1,105 737	221 147 134						134	221 147
	10																			
Roy W. + Gertrude A. Carney + Otto J. + Stella B. Kaste	11 Govt Lot 10				33.80		90	4-90 T	321 257		321 257	87 79							79	87
" " "	12 " " 9				31.45		90	4-90 T	364 240		364 240	88 80							80	88
	13 SW¼ of SW¼																			
	14 SE¼ of SW¼																			
Harry E. Lodin	15 S. 400' of N. 800' of Govt Lot 11						90	70 L	109 73 66		109 73 66	24 22							22	24 22
Duane D. Enger	16 NE¼ of SE¼				40		70	4-90 T	198 162		198 162	59 54							54	59 54
" "	17 Govt Lot 7 less 7.9 ac. Platted				45		70	4-90 T	66 60		66 60	22 20							20	22 20
" "	18 Govt Lot 8				25		70	4-90 T	79 72		79 72	26 24							24	26 24
State of Minnesota	19 SE¼ of SE¼																			
	20																			
(Cont Next Page)					272.56				1,714 1,916 2,187	1,320 1,453 2,096	3,041 3,368 4,284	1,134 1,147 1,221	797 875 1,059						931 1,022 1,280	

Valuations by School Districts as Equalized by Department of Taxation: A NA

Sold for Taxes	District No. ___ Rate ___ Mills	District No. ___ Rate ___ Mills	District No. 114 Rate 11 Mills	District No. 1/N Rate 11 Mills	District No. ___ Rate ___ Mills	District No. ___ Rate ___ Mills	Tax including State Homestead ___ Mills	State Tax on Non-Homestead 8.4 Mills	Special Taxes	Special Taxes	Total Taxes
	Dollars	Dollars	Dollars	Dollars	Dollars	Dollars	$ cts.	$ cts.	$ cts.	$ cts.	$ cts.
1			83				2142	70			2212
2											
3											
4				41			1140	36			1176
5											
6			145				3742	124			3866
7				353			9813	302			10120
8				117			3310	102			3412
9				221			6146				6146
10											
11			87				2246	74			2320
12			88				2272	76			2348
13											
14											
15				36			1002	30			1032
16			59				1522	50			1572
17			22				568	18			586
18			26				672	22			694
19											
20											
			610	549 / 770	10.88 / 12.80		13164 / 21416 / 34580	944			35484

Sold for Taxes	Paid	When Paid (Month Day Year)	Number of Receipt	March Settlement 1963	June Settlement 1963	Penalty	November Settlement 1963	Penalty	Collections to First Monday in January 1964	Penalty	Delinquent on First Monday in January 1964	Penalty	Total Delinquent Tax and Penalty	Remarks
				$ cts.	$ cts.	$ cts.	$ cts.	$ cts.	$ cts.	$ cts.	$ cts.	$ cts.	$ cts.	
1	2nd HALF PAID	OCT 3 1 1962	20072 13725		4,065		11,065							10673 22147
2														
3														
4	PAID IN FULL	MAY 2 0 1963	11597		1176									1,176
5														
6	2nd HALF PAID	OCT 3 1 1962	21176											
6	1st HALF PAID	MAY 3 1 1963	13680		1933		1933							10647 22736
7	2nd HALF PAID	OCT 3 1 1962	20269											
7	1st HALF PAID	MAY 3 1 1963	13670		5060		5060							10384 22744
8	PAID IN FULL	MAY 3 1 1963	13369		3412									7488
9	2nd HALF PAID	OCT 2 9 1962	19223											
9	1st HALF PAID	APR 7 1963	9110		3073		3073							18401 22725
10														
11	2nd HALF PAID	OCT 3 1 1962												
11	1st HALF PAID	MAY 3 1 1963	20264		1160		1160							2,274 22744
12	2nd HALF PAID	OCT 3 1 1962	16690											
12	1st HALF PAID	MAY 3 1 1963			1174		1174							
13														
14														
15	PAID IN FULL	MAY 3 1 1963	13718		1032									
16	2nd HALF PAID	SEP 1 0 1963			786		786							1,572 15280
16	1st HALF PAID	MAY 3 1 1963												
17	2nd HALF PAID	OCT 2 4 1962	20633		293		293							
17	1st HALF PAID	MAY 3 1 1963												
18	PAID IN FULL	MAY 3 1 1963	13278		694									
19														
20														
					21,865		1145							

Woodland | Deer Lake | Pine Mountain Beach | Horseshoe Beach | Echo Beach | Eel Sunset | Wilkinson Beach | Whitewater Shores

29

Assessment Roll and Tax List of Real Property in the Town of Powers, Cass County, Minnesota, for Taxes for the Year 1962.

Form 5C—Miller-Davis Co., Minneapolis

* Indicate Type of Property: R-Residential, C-Commercial, I-Industrial, U-Utility, F-Farm, L-Lakeshore, T-Timber, M-Mineral

	IN WHOSE NAME ASSESSED	DESCRIPTION OF PROPERTY: SUBDIVISION	Sec. or Lot	Town or Block	Rng.	Number of Acres of Land: Acres	Number of Acres of Land: 100ths	No. School District	Indicate Homestead Yes or No	Agricultural Reserve Yes or No	* Indicate Type of Property	TRUE AND FULL VALUATIONS: LAND Exclusive of Structures and Improvements	BUILDINGS and Other Structures	MACHINERY Permanently Attached to Real Estate	TOTAL True and Full Value	ASSESSED VALUATIONS: RURAL: Homestead Up to $4,000 20%	RURAL: Over $4,000 and Non-Homestead 33⅓%	ALL OTHER: Timber Land Class 3a 20%	ALL OTHER: Homestead Up to $4,000 25%	ALL OTHER: Over $4,000 and Non-Homestead 40%	ALL OTHER: MACHINERY Permanently Attached to Real Estate 33⅓%	ALL OTHER: Seasonal and Recreational Cabins 33⅓%	TOTAL ASSESSED VALUE	Total Assessed Value as Equalized by the Board of Review	FINAL EQUALIZED VALUE
												Dollars	Dollars	Dollars	Dollars	Dollars	Dollars	Dollars	Dollars	Dollars	Dollars	Dollars	Dollars	Dollars	Dollars
1		NE¼ of NE¼	10	134	30			UN																	
2		NW¼ of NE¼																							
3	Lavene + Martha L. Vincent	Govt Lot 4 less sold + less Plat				7.19			no	Sr	L	9966 / 60			9966 / 60							3321 / 20	20	33 / 22	
4	Clement L. + Elizabeth J. Fairbanks	N. 400' of Govt Lot 4				13			no	yes	T	73 / 66			73 / 66		24 / 22						22	24 / 22	
5	Frederick K. + Margaret W. Burley	N. 100' of S. 600' of Govt Lot 4							no	no	T	73 / 66			73 / 66		24 / 22						22	24 / 22	
	Lavene + Martha L. Vincent																								
6		N. 100' of S. 200' of Govt Lot 4 less Plat																							
7	George E. + Erna K. Harper	6.6 ac. of Govt Lot 4				660			no	no	T	73 / 66			73 / 66		24 / 22						22	24 / 22	
8		SW¼ of NW¼																							
9	U. D. Schaffer	S. 110' of Govt Lot 4 less Platted Portion							no	no	T	73 / 66			73 / 66		24 / 22						22	24 / 22	
10	Clarence V. + Lois Mae Kingsland	N. 100' of S. 100' of Govt Lot 4				330			no	no	T	73 / 66			73 / 66		24 / 22						22	24 / 22	
11	State of Minnesota	NE¼ of SW¼																							
12	Bess E. Weihle	Part of Govt Lot 4							no	yes	T	73 / 66			73 / 66		24 / 22						22	24 / 22	
13		SW¼ of SW¼																							
14		SE¼ of SW¼																							
15	Harold G. + Edith B. Petty	N. 200' of S. 500' of Govt Lot 4 + Part of Govt Lot 4 less Platted Portion				460			no	Sr	T	109 / 94			109 / 94							36 / 33	33	36 / 33	
16		NE¼ of SE¼																							
17		NW¼ of SE¼																							
18		SW¼ of SE¼																							
19		SE¼ of SE¼																							
20																									
						2268						558 / 488			558 / 488		132 / 144					53 / 67	185	202 / 213	

A NA

VALUATIONS BY SCHOOL DISTRICTS AS EQUALIZED BY DEPARTMENT OF TAXATION

SOLD FOR TAXES	District No. ___ Rate ___ Mills: Dollars	District No. ___ Rate ___ Mills: Dollars	District No. 2 Rate 25 Mills: Dollars	District No. 11 Rate 21 Mills: Dollars	District No. ___ Rate ___ Mills: Dollars	District No. ___ Rate ___ Mills: Dollars	Tax including State Homestead ___ Mills: $ cts.	State Tax on Non-Homestead 8.54 Mills: $ cts.	SPECIAL TAXES: $ cts.	SPECIAL TAXES: $ cts.	TOTAL TAXES: $ cts.
1											
2											
3	SOLD FOR TAXES		33				852	28			880
4	SOLD FOR TAXES		24				620	20			640
5				24			668	20			688
6											
7				24			668	20			688
8											
9				24			668	20			688
10				24			668	20			688
11											
12			24				620	20			640
13											
14											
15			36				930	30			960
16											
17											
18											
19											
20											
			117	96	213		3022 / 2672 / 5694	138			5472

	PAID	WHEN PAID (Month Day Year)	Number of Receipt	March Settlement 1963	June Settlement 1963	Penalty	November Settlement 1963	Penalty	Collections to First Monday in January 1964	Penalty	Delinquent on First Monday in January 1964	Total Delinquent Tax and Penalty	REMARKS
				$ cts.	$ cts.	$ cts.	$ cts.	$ cts.	$ cts.	$ cts.	$ cts.	$ cts.	
1													
2													
3	2nd HALF PAID	OCT 3 1 1963	12265		3 20		3 20				8 80		10617
4	2nd HALF PAID	OCT 3 1 1963	21177										7470
5	PAID IN FULL	APR 1 6 1963	488		6 88								10616
6													
7	PAID IN FULL	MAY 3 1 1963	1365		6 88								
8													
9	2nd HALF PAID	OCT 3 1 1963	20165				3 44						
10	1st HALF PAID	OCT 2 8 1963	19215			24	3 44						11042
11	1st HALF PAID	OCT 2 9 1963	11559		3 44		3 44						10675
12	2nd HALF PAID	OCT 3 1 1963	1190										
13	1st HALF PAID	MAY 3 1 1963	3649		3 20		3 20						10648
14													
15	PAID IN FULL	MAY 7 1963	9114		9 60								9481
16													
17													
18													
19													
20													
					33 60		16 72				8 80		

Woodland Beach | Pine Island Beach | Birchwood Beach | Pete Hill | Sunset Beach | Williams Beach | Pleasure Shores

Assessment Roll and Tax List of Real Property in the Town of Powers

Form 5C—WILLIS-DAVIS CO., MINNEAPOLIS

* Indicate Type of Property: R-Residential, C-Commercial, I-Industrial, U-Utility, F-Farm, L-Lakeshore, T-Timber, M-Mineral

IN WHOSE NAME ASSESSED		DESCRIPTION OF PROPERTY: SUBDIVISION	Sec. or Lot	Town or Block	Rng.	Number of Acres of Land (Acres / 100ths)	No. School District	Indefinitely Assessed (Yes or No)	Agricultural Homestead (Yes or No)	* Indicate Type of Property	TRUE AND FULL VALUATIONS: Exclusive of Structures and Improvements	BUILDINGS and Other Structures	MACHINERY Permanently Attached to Real Estate	TOTAL True and Full Value	ASSESSED VALUATIONS: RURAL: Homestead Up to $4,000 20%	RURAL: Over $4,000 and Non-Homestead 33⅓%	ALL OTHER: Timber Class 2a 20%	ALL OTHER: Homestead Up to $4,000 25%	ALL OTHER: Over $4,000 and Non-Homestead 40%	ALL OTHER: MACHINERY Permanently Attached to Real Estate 33⅓%	ALL OTHER: Seasonal and Recreational Claims 33⅓%	TOTAL ASSESSED VALUE	Total Assessed Value as Equalized by the Board of Review	FINAL EQUALIZED VALUE
											Dollars	Dollars	Dollars	Dollars	Dollars	Dollars	Dollars	Dollars	Dollars	Dollars	Dollars	Dollars	Dollars	Dollars
State of Minnesota	1	NE¼ of NE¼	11	137	30		UN																	
State of Minnesota	2	NW¼ of NE¼																						
State of Minnesota	3	SW¼ of NE¼																						
State of Minnesota	4	SE¼ of NE¼																						
Paul J. + Mary J. Eklund	5	Ik. of Govt Lot 2				1		no	no	T	33 / 30			33 / 30		11 / 10								
Alfred D. + Hazel D. Bresson	6	Part of Govt Lot 4				20.32		no	no	C	577 / 350	1050 / 1495	1930 / 450	4557 / 2495	1518 / 289	577 / 350						637	1059 / 703	
Paul J. + Mary J. Eklund	7	Ik. of " " 2 Govt Lot 2 less Lots 1-7 in I. Plat of				1		no	no	T	33 / 30			33 / 30		11 / 10						110	11	
Herman H. + Martha L. Wolf	8	Luroy Bay, less 3 ac.				22.71		no	no	L	328 / 200	1804 / 1640	2706 / 1840	5838 / 3680	1466 / 368							368	607 / 460	
Wendell M. + Louise Berger	9	All unplatted portion of Govt Lot 2 lying S. of Lots 3-4-5-6-7-8-9 of Luroy Bay				7.50		no	no	L	164 / 99			164 / 99		556 / 33						33	556 / 36	
Richard B. + Esther M. Gillespie	10	162 x 376 x 132 x 165 of Govt Lot 1				2		no	no	R L	177 / 127	1725 / 1261	95 / 1585	3597 / 1888						917 / 556	611	556	917 / 611	
" " "	11	SE¼ of NW¼				40		no	no	T	86 / 78			86 / 78		29 / 26						26	29 / 29	
Paul J. Eklund	12	NW¼ of SW¼				40		no	no	L	99 / 60			99 / 60		33 / 30						30	33 / 32	
State of Minnesota	13	SW¼ of SW¼																				(43)		
State of Minnesota	14	SE¼ of SW¼																						
Richard B. + Esther M. Gillespie	15	75' wide E-W on NE Cor. of Govt Lot 2 to Lake Nebu 4.00				1		no	no	L	64 / 37			64 / 37		21 / 13						13	21 / 14	
State of Minnesota	16	NE¼ of SE¼																						
State of Minnesota	17	NW¼ of SE¼																						
State of Minnesota	18	SW¼ of SE¼																						
State of Minnesota	19	SE¼ of SE¼																						
Anthony J. + Charlotte H. Dablon	20	499.95 x 155 x 550 x 558.3' x 187.7 x 300 of Govt Lot 1						no	no	R L	109 / 66	198 / 180	297 / 276	464 / 276						135 / 82	135 / 90	82		
(CONT NEXT PAGE)						225.63					1059 / 1166	5624 / ~~588~~ / 6079	9117	6685 / 10787	464 / 723	462 / 508 / 1084				635 / 723 / 1084	1957 / 1932	2879		

Cass County, Minnesota, for Taxes for the Year 1962.

SOLD FOR TAXES	VALUATIONS BY SCHOOL DISTRICTS AS EQUALIZED BY DEPARTMENT OF TAXATION: District No. ___ Rate ___ Mills	District No. ___ Rate ___ Mills	District No. ___ Rate ___ Mills	District No. ___ Rate ___ Mills	District No. ___ Rate ___ Mills	District No. ___ Rate ___ Mills	Tax Including State Homestead ___ Mills	State Tax on Non-Homestead 8.5 Mills	SPECIAL TAXES	SPECIAL TAXES	TOTAL TAXES		PAID	WHEN PAID	Number of Receipt	March Settlement 1963	June Settlement 1963	Penalty	November Settlement 1963	Penalty	Collections to First Monday in January 1964	Penalty	Delinquent on First Monday in January 1964	Total Delinquent Tax and Penalty	REMARKS
	Dollars	Dollars	Dollars	Dollars	Dollars	Dollars	$ cts.	$ cts.	$ cts.	$ cts.	$ cts.			Month Day Year		$ cts.	$ cts.	$ cts.	$ cts.	$ cts.	$ cts.	$ cts.	$ cts.	$ cts.	
												1													
												2													
												3													
												4	2nd HALF PAID	OCT 11 1963	3617										
				11		306	.10			816	5	1st HALF PAID	MAY 31 1963	3668		1 58		58							
				11477 / 577		29312	4.92			24804	6	2nd HALF PAID	MAY 22 1963	12795		111 20									
																37 82		38 35 / 111 20							
				11		306	.10			316	7	1st HALF PAID	MAY 31 1963	3669		1 58		1 58							
				H 607		16882				168822	8	2nd HALF PAID	OCT 1 1963	18603		84 41		84 41							
SOLD FOR TAXES				55		1530	.46			1576	9														
		917				23668	7.84			24452	10	1st HALF PAID	MAY 31 1963			122 26		122 26				1076 / 1224		10674	22745
		29				748	.24			772	11	2nd HALF PAID	OCT 1 1963	18579		3 86		3 86							
				33		918	.28			946	12	PAID IN FULL	MAY 31 1963	3667		946								10643	
											13														
											14														
				21		584	.18			602	15	1st HALF PAID	MAY 31 1963	3668		2 07		3 01							22745
											16														
											17														
											18														
											19														
		135				3484	.14			3600	20	PAID IN FULL	APR 26 1963	3084		36 00									
		1081		H 1081 / 708 / 1789		27900 / 49838 / 77738	.528			78266						418		362 28				1076			

Assessment Roll and Tax List of Real Property in the Town of Powers

Form 3C MILLER-DAVIS CO., MINNEAPOLIS

* Indicate Type of Property: R-Residential, C-Commercial, I-Industrial, U-Utility, F-Farm, L-Lakeshore, T-Timber, M-Mineral

	In Whose Name Assessed		Description of Property: Subdivision	Sec. or Lot	Town or Block	Rng.	Number of Acres of Land (Acres / 100ths)	No. School District	Indian Homestead Yes or No	Agricultural Homestead Yes or No	* Indicate Type of Property	True and Full Validations: Land Exclusive of Structures and Improvements	Buildings and Other Structures	Machinery Permanently Attached to Real Estate	Total True and Full Value	Assessed Valuations: Rural: Homestead Up to $1,000 20%	Rural: Over $1,000 and Non-Homestead 33⅓%	All Other: Timber Class 2c 20%	All Other: Homestead Up to $4,000 25%	All Other: Over $4,000 and Non-Homestead 40%	All Other: Machinery Permanently Attached to Real Estate 33⅓%	All Other: Seasonal and Recreational Cabins 33⅓%	Total Assessed Value	Total Assessed Value as Equalized by the Board of Review	Final Equalized Value
							Acres 100ths					Dollars	Dollars	Dollars	Dollars	Dollars	Dollars	Dollars	Dollars	Dollars	Dollars	Dollars	Dollars	Dollars	Dollars
1	Richard B. + Esther M. Gillespie		E. 20' of W. 185' of Govt Lot 1	11	139	30	.23	UN	no	no	L	60 40			60 40		20 13							20 13	
	" " "		W. 100' of E. 115' of Hill Part N. of									36			36		12							12	
2			N. line of Govt Lot 2				.50		no	no	L	19 53			19 53		6 18							6 18	
												48			48		16							16	
	H. M. Shimmin											232 50			232 50		77 52							77 52	
3			Part of Govt Lot 2						no	no	L	141			141		47							47	
4																									
	Anthony J. + Charlotte H. Dieblom											109 73			109 73							36 24		36 24	
5			100' x 189.1' of Govt Lot 1						no	SR	L	66			66							22	22	22	
6																									
7																									
8																									
9																									
10																									
11																									
12																									
13																									
14																									
15																									
16																									
17																									
18																									
19																									
20																									
							1.73					291			291		97					22 97			
												321			321		83					24			
												480			480		123					36	159	107	

A NA

Valuations by School Districts as Equalized by Department of Taxation

	Sold for Taxes	District No. ___ Rate ___ Mills	District No. ___ Rate ___ Mills	District No. LN Rate 11 Mills	District No. LN Rate 11 Mills	District No. ___ Rate ___ Mills	District No. ___ Rate ___ Mills	Tax including State Homestead ___ Mills	State Tax on Non-Homestead 8.4 8.7 Mills	Special Taxes	Special Taxes	Total Taxes	Paid	When Paid (Month Day Year)	Number of Receipt	March Settlement 1961	June Settlement 1961	Penalty	November Settlement 1961	Penalty	Collections to First Monday in January 1962	Penalty	Delinquent on First Monday in January 1962	Total Delinquent Tax and Penalty	Remarks
		Dollars	Dollars	Dollars	Dollars	Dollars	Dollars	$ cts.	$ cts.	$ cts.	$ cts.	$ cts.				$ cts.	$ cts.	$ cts.	$ cts.	$ cts.	$ cts.	$ cts.	$ cts.	$ cts.	
1					20			556	18			574	2nd HALF PAID	OCT 14 1962			2 87		2 87						16674 2272
													1st HALF PAID	NOV 9 1962	1067										" "
2					26			724	22			746	2nd HALF PAID	OCT 14 1963	1592		3 73		3 73						
													1st HALF PAID	MAY 20 1963											
3					77			2142	66			2208	2nd HALF PAID	OCT 7 1963	1723		11 04		11 04					16630 2276
													1st HALF PAID	MAY 31 1963	3268										
4																									
5				36				930	30			966	PAID IN FULL	APR 26 1963	3086		9 60								16674
6																									
7																									
8																									
9																									
10																									
11																									
12																									
13																									
14																									
15																									
16																									
17																									
18																									
19																									
20																									
				36	123 159			930																	
								34222	136			4488					27 24		17 64						
								43522																	

Woodland | Deer Wolf Beach | Bungalow Beach | Echo Hill | Ski Shores | Wilmars Beach | Wigwam Shores

29

Assessment Roll and Tax List of Real Property in the Town of Bowers, Cass County, Minnesota, for Taxes for the Year 1962.

Form SC-WILLIAMSON CO., MINNEAPOLIS

* Indicate Type of Property: R-Residential, C-Commercial, I-Industrial, U-Utility, F-Farm, L-Lakeshore, T-Timber, M-Mineral

		DESCRIPTION OF PROPERTY							TRUE AND FULL VALUATIONS				ASSESSED VALUATIONS											
													RURAL		ALL OTHER									
IN WHOSE NAME ASSESSED		SUBDIVISION	Sec. or Lot	Town or Block	Rng.	Number of Acres of Land (Acres 100ths)	No. School District	Indicate Homestead Yes or No	Agr. or Rest. Yes or No	* Indicate Type of Property	LAND Exclusive of Structures and Improvements	BUILDINGS and Other Structures	MACHINERY Permanently Attached to Real Estate	TOTAL True and Full Value	Homestead Up to $1,000 20%	Over $4,000 and Non-Homestead 33⅓%	Timber Land Class 3c 20%	Homestead Up to $4,000 25%	Over $4,000 and Non-Homestead 40%	MACHINERY Permanently Attached to Real Estate 33⅓%	Seasonal and Recreational Cabins 33⅓%	TOTAL ASSESSED VALUE	Total Assessed Value as Equalized by the Board of Review	FINAL EQUALIZED VALUE
											Dollars	Dollars	Dollars	Dollars	Dollars	Dollars	Dollars	Dollars	Dollars	Dollars	Dollars	Dollars	Dollars	Dollars
State of Minnesota	1	R E ¼ of N E ¼	12	137	30		114																	
State of Minnesota	2	N W ¼ of N E ¼																						
State of Minnesota	3	S W ¼ of N E ¼																						
State of Minnesota	4	S E ¼ of N E ¼																						
	5																							
State of Minnesota	6	N E ¼ of N W ¼																						
State of Minnesota	7	N W ¼ of N W ¼																						
State of Minnesota	8	S W ¼ of N W ¼																						
State of Minnesota	9	S E ¼ of N W ¼																						
	10																							
State of Minnesota	11	N E ¼ of S W ¼																						
State of Minnesota	12	N W ¼ of S W ¼																						
State of Minnesota	13	S W ¼ of S W ¼																						
State of Minnesota	14	S E ¼ of S W ¼																						
	15																							
State of Minnesota	16	N E ¼ of S E ¼																						
State of Minnesota	17	N W ¼ of S E ¼																						
State of Minnesota	18	S W ¼ of S E ¼																						
State of Minnesota	19	S E ¼ of S E ¼																						
	20																							

	SOLD FOR TAXES	VALUATIONS BY SCHOOL DISTRICTS AS EQUALIZED BY DEPARTMENT OF TAXATION						Tax including State Homestead	State Tax on Non-Homestead	SPECIAL TAXES	SPECIAL TAXES	TOTAL TAXES		PAID	WHEN PAID			Number of Receipt	March Settlement 1963	June Settlement 1963	Penalty	November Settlement 1963	Penalty	Collections to First Monday in January 1964	Penalty	Delinquent on First Monday in January 1964	Total Delinquent Tax and Penalty	REMARKS
		District No. ____ Rate ____ Mills	District No. ____ Rate ____ Mills	District No. ____ Rate ____ Mills	District No. ____ Rate ____ Mills	District No. ____ Rate ____ Mills	District No. ____ Rate ____ Mills	____ Mills	____ Mills	$ cts.	$ cts.	$ cts.			Month	Day	Year		$ cts.	$ cts.	$ cts.	$ cts.	$ cts.	$ cts.	$ cts.	$ cts.	$ cts.	
		Dollars	Dollars	Dollars	Dollars	Dollars	Dollars																					
1													1															
2													2															
3													3															
4													4															
5													5															
6													6															
7													7															
8													8															
9													9															
10													10															
11													11															
12													12															
13													13															
14													14															
15													15															
16													16															
17													17															
18													18															
19													19															
20													20															

Assessment Roll and Tax List of Real Property in the Town of Powers, Cass County, Minnesota, for Taxes for the Year 1962.

Form SC—MILLER-DAVIS CO., MINNEAPOLIS

* Indicate Type of Property: R-Residential, C-Commercial, I-Industrial, U-Utility, F-Farm, L-Lakeshore, T-Timber, M-Mineral

	In Whose Name Assessed		Description of Property: Subdivision	Sec. or Lot	Town or Block	Rng.	Number of Acres of Land: Acres	100ths	No. School District	Indicate Homestead Yes or No	Agricultural Homestead Yes or No	* Indicate Type of Property	True and Full Valuations: Land Exclusive of Structures and Improvements	Buildings and Other Structures	Machinery Permanently Attached to Real Estate	Total True and Full Value	Assessed Valuations: Rural: Homestead Up to $4,000 20%	Rural: Over $4,000 and Non-Homestead 33⅓%	All Other: Timber Class 1, Class 2c 20%	All Other: Homestead Up to $4,000 25%	All Other: Over $4,000 and Non-Homestead 40%	All Other: Machinery Permanently Attached to Real Estate 33⅓%	All Other: Seasonal and Recreational Cabins 33⅓%	Total Assessed Value	Total Assessed Value as Equalized by the Board of Review	Final Equalized Value
													Dollars	Dollars	Dollars	Dollars	Dollars	Dollars	Dollars	Dollars	Dollars	Dollars	Dollars	Dollars	Dollars	Dollars
1	State of Minnesota		Govt Lot 7	13	139	30			114																	
2																										
3																										
4																										
5																										
6	State of Minnesota		Govt Lot 2																							
7	State of Minnesota		" " 3																							
8																										
9																										
10																										
11																										
12																										
13																										
14																										
15	Surveyed Department of Finance		Partly platted 5																							
16	Arthur A. + Rae Ellen Reuck		Govt Lot 5				25	45		no	no	C	224 449 / 135	137 475 / 288		699 966 / 423		233 / 141						141	233 / 155	
17	Judson La Moure, Jr.		3 Acs. of " " 4				80			no	no	L	88 54 / 54			88 54 / 54		29 / 20 / 18						18	29 / 20	
18	" " "		" " 4 less 3 Acs.				40	20		no	S.R.	L	950 570 / 455	288 432 / 262		1 238 768 / 717							394 462 / 239	239	394 / 264	
19	Arthur A. + Rae Ellen Reuck						40			no	yes	F	140 / 400	626 / 569		766 / 969		355 / 323						323	355	
20																										
							186	45					1644	1119		2763		480					233	781		
													15418	1231 / 1533		3379 / 3035		530 / 617					262 / 394		712 / 1011	

Cass County, Minnesota, for Taxes for the Year 1962.

	Sold for Taxes	Valuations by School Districts as Equalized by Department of Taxation: District No. ..... Rate ..... Mills	District No. ..... Rate ..... Mills	District No. 114 Rate 43 Mills	District No. 114 Rate 43 Mills	District No. ..... Rate ..... Mills	District No. ..... Rate ..... Mills	Tax including State Homestead ..... Mills	State Tax on Non-Homestead 6.4 Mills	Special Taxes	Special Taxes	Total Taxes	Paid	When Paid (Month Day Year)	Number of Receipt	March Settlement 1963	June Settlement 1963	Penalty	November Settlement 1963	Penalty	Collections to First Monday in January 1964	Penalty	Delinquent on First Monday in January 1964	Total Delinquent Tax and Penalty	Remarks
		Dollars	Dollars	Dollars	Dollars	Dollars	Dollars	$ cts.	$ cts.	$ cts.	$ cts.	$ cts.		Month Day Year		$ cts.	$ cts.	$ cts.	$ cts.	$ cts.	$ cts.	$ cts.	$ cts.	$ cts.	
1																									
2																									
3																									
4																									
5																									
6																									
7																									
8																									
9																									
10																									
11																									
12																									
13																									
14																									
15																									
16				233				6290	98			6488	1st HALF PAID	OCT 31 1962	2035 / 11438		3244		3244						28562 / 22768
17				29				782	24			806	PAID IN FULL	APR 11 1963	9517		807								18561
18			394					9650	336			9986	PAID IN FULL	APR 19 1963	9517										
19			355					8896	304			9200	2nd HALF PAID / 1st HALF PAID	OCT 31 1962 / MAY 16 1963	2035 / 11438		4500		4500						28562 / 22760
20																									
			749	A NA 1011				18346 / 7072 / 25418	862			26280					1853		7744						

Real Estate

Tax Forfeited Land Sale
Des Moines River Beach
Lake Shore Beach
Echo Hill
Elk Scenic
Williams Beach
Wilderness Shores

29

Assessment Roll and Tax List of Real Property in the Town of Powers

Form 57—Revised 1959 Minnesota

* Indicate Type of Property: R-Residential, C-Commercial, I-Industrial, U-Utility, F-Farm, L-Lakeshore, T-Timber, M-Mineral

Cass County, Minnesota, for Taxes for the Year 1962.

	In Whose Name Assessed	Description of Property: Subdivision	Sec. or Lot	Town or Block	Rng.	Number of Acres of Land (Acres, 10ths)	No. School District	Indicate Homestead Yes or No	Agricultural Real Estate Yes or No	*Indicate Type of Property	True and Full Valuations: Land Exclusive of Structures and Improvements	Buildings and Other Structures	Machinery Permanently Attached to Real Estate	Total True and Full Value	Assessed Valuations: Rural: Homestead Up to $4,000 20%	Over $4,000 and Non-Homestead 33⅓%	All Other: Timber Land Class 2c 20%	Homestead Up to $1,000 25%	Over $1,000 and Non-Homestead 40%	Machinery Permanently Attached to Real Estate 33⅓%	Seasonal and Recreational Cabins 33⅓%	Total Assessed Value	Total Assessed Value as Equalized by the Board of Review	Final Equalized Value	Sold for Taxes	Valuations by School Districts as Equalized by Department of Taxation: District No. Rate Mills	District No. Rate Mills	District No. Rate Mills	District No. Rate Mills	District No. Rate Mills	Tax Including State Homestead Mills	State Tax on Non-Homestead 8.5 Mills	Special Taxes	Special Taxes	Total Taxes	Paid	When Paid	Number of Receipt	March Settlement 1963	June Settlement 1963	Penalty	November Settlement 1963	Penalty	Collections to First Monday in January 1964	Penalty	Delinquent on First Monday in January 1964	Total Delinquent Tax and Penalty	Remarks
						Acres					Dollars	Dollars	Dollars	Dollars	Dollars	Dollars	Dollars	Dollars	Dollars	Dollars	Dollars	Dollars	Dollars	Dollars		Dollars	Dollars	Dollars	Dollars	Dollars	$ cts.	$ cts.	$ cts.	$ cts.				$ cts.	$ cts.	$ cts.	$ cts.	$ cts.	$ cts.	$ cts.	$ cts.	$ cts.		
	State of Minnesota	1	Govt Lot 1	94	139	30	114				858 572/520	540 1221		2079 1386/1260							693 462/420	420	693 462																								
	Walter P. Quist	2	Govt Lot 2			64.66		no	SR	R																																						
		3																																														
		4																																														
		5																																														
	State of Minnesota	6	NE¼ of NW¼																																													
	State of Minnesota	7	NW¼ of NW¼																																													
	State of Minnesota	8	SW¼ of NW¼																																													
	State of Minnesota	9	SE¼ of NW¼																																													
	Tayone Marie Leef	10	N. 30 Rds. of Govt Lot 3			12.69		no	SR	L	247 160/160	154 144/144	237 2.74	484 323/304							16 168/98	98	161 101																								
	Basil G. + Lola M. Wyatt	11	S. 30 Rds. of Govt Lot 3			15.31		no	no	L	277 188/168	270	445	922 438		241 161/146						146	241 161																								
	State of Minnesota	12	NW¼ of SW¼																																													
	Walter Holt	13	Govt Lot 5			28.76		no	no	R	382 205/232	332 302	498	880 587/534		293 195/178						178	293 195																								
	Eugene H. + Marie L. Kraiser & int.	14	" " 4			25.03		no	SR	L	495 330/300	376 564/342		869 706/642							353 235/214	214	353 235																								
	George R. + Elsie D. Kraiser & int.																																															
	George L. Leef	15	N. 30 Rds. of S. 60 Rds. of Govt Lot 3			15.30		no	SR	L	297 198/180	264 396/240		693 462/420							231 154/140	140	231 154																								
		16	NE¼ of SE¼																																													
		17	NW¼ of SE¼																																													
		18	SW¼ of SE¼																																													
		19	SE¼ of SE¼																																													
	E. + Marie L. Kraiser	20	S. 132' of N. 552' of E. 1/2 of E. 1/2 of Lot 4																																													
	George R. + Elsie D. Kraiser		S. 132' of N. 552' of E. 1/2 of E. 1/2 of Lot 4			16.25					165	2039		3488		324					87	1196																								
												3241		3946		648					959		1315																							
											2556	3361		5717		972					1058		1972																							

	Sold for Taxes	Valuations by School Districts as Equalized by Department of Taxation	Tax Including State Homestead	State Tax on Non-Homestead 8.5 Mills	Special Taxes	Special Taxes	Total Taxes	Paid	When Paid	Number of Receipt	March Settlement 1963	June Settlement 1963	Penalty	November Settlement 1963	Penalty	Collections to First Monday in January 1964	Penalty	Delinquent on First Monday in January 1964	Total Delinquent Tax and Penalty	Remarks
									Month Day Year											
1																				
2		693	16974	542			17566	PAID IN FULL	MAY 3 1 1963	3687		17566								10834
3																				
4																				
5																				
6																				
7																				
8																				
9																				
10		161	3944	136			4082	PAID IN FULL	MAY 3 1 1963	3686		4082								1538
11		241	6506	206			6712	PAID IN FULL	APR 1 6 1963	6454		6712								10662
12																				
13		293	7908	250			8158	PAID IN FULL	APR 22 1963	7948		8158								10661
14		353	8646	302			8948	PAID IN FULL	MAY 2 0 1963	11571		8948								10587
15		231	5658	198			5856	PAID IN-FULL	APR 1 1 1963	6373		5856								11623
16																				
17																				
18																				
19																				
20																				
		1438 534-1972	35222 14414 / 146 36	1686			51322					513								

Assessment Roll and Tax List of Real Property in the Town of Powers, Cass County, Minnesota, for Taxes for the Year 1962.

FORM SC-WILLIAMS PRINTING CO. MINNEAPOLIS

* Indicate Type of Property: R-Residential, C-Commercial, I-Industrial, U-Utility, F-Farm, L-Lakeshore, T-Timber, M-Mineral

	In Whose Name Assessed	Description of Property: Subdivision	Sec. or Lot	Town or Block	Rng.	Number of Acres of Land (Acres)	Number of Acres of Land (100ths)	No. School District	Industrial Homestead Yes or No	Agricultural Homestead Yes or No	* Indicate Type of Property	True and Full Valuations: Land Exclusive of Structures and Improvements	Buildings and Other Structures	Machinery Permanently Attached to Real Estate	Total True and Full Value	Assessed Valuations: Rural: Homestead Up to $4,000 20%	Rural: Over $4,000 Not Over Homestead 33⅓%	All Other: Timber Land, Cons. Or. 20%	All Other: Homestead Up to $4,000 25%	All Other: Over $4,000 and Non-Homestead 40%	All Other: Machinery Permanently Attached to Real Estate 33⅓%	All Other: Seasonal and Recreational Cabins 33⅓%	Total Assessed Value	Total Assessed Value as Equalized by the Board of Review	Final Equalized Value
												Dollars	Dollars	Dollars	Dollars	Dollars	Dollars	Dollars	Dollars	Dollars	Dollars	Dollars	Dollars	Dollars	Dollars
1	A. J. Roberts + R. L. Thorpe	NE¼ of NE¼	15	139	30	40		114	no	yes	T	240 (240)			240		80						80	88	
2	" " " "	Govt Lot 2				38.70			no	yes	T	234 (157)			234		78						78	86	
	State of Minnesota	SW¼ of NE¼																							
4	State of Minnesota	SE¼ of NE¼																							
5																									
6	William Curney	Govt Lot 3				25.20			no	yes	T	221 (201)			221		74						67	74	
7	Roy + Gertrude Curney	Govt Lot 4 less part S of Ry				21.70			no	yes	T	195 (177)			195		65 (57)						59	65	
8																									
9	State of Minnesota	SE¼ of NW¼																							
10	Paul L. Britz	All of Govt Lot 4 lying S of Ry				18.50			no	yes	T	142 (127)			142		47 (43)						43	47	
11		NE¼ of SW¼																							
12	Lloyd + Dagmar Bradfield	Govt Lot 6				28.60			no	yes	T	317 (287)			288		106 (96)						96	106	
13	Kenneth Scott " "	" " 7				39.70			no	yes	T	264 (240)			240		80						80	88	
14	" "	SE¼ of SW¼				40			no	yes	T	264 (240)			240		80						80	88	
15																									
16	State of Minnesota	NE¼ of SE¼																							
17	State of Minnesota	NW¼ of SE¼																							
18	State of Minnesota	SW¼ of SE¼																							
19	Francis M. + Anna Louise Boots	Govt Lot 1				39.50			no	yes	R	396 (264)	307	307	703	234	469 (156)						142	234	
20												240	184		424		142								
						201.20						1939	184		2175		725								
												2188	307		2393		799								
												2320	307		2627		876							876	748

	Sold for Taxes	Valuations by School Districts as Equalized by Department of Taxation: District No. Rate Mills	District No. Rate Mills	District No. Rate Mills	District No. Rate Mills	District No. Rate Mills	Tax Including State Homestead Mills	State Tax on Non-Homestead 8.51 Mills	Special Taxes	Special Taxes	Total Taxes	Paid	When Paid	Number of Receipt	March Settlement 1963	June Settlement 1963	Penalty	November Settlement 1963	Penalty	Collections to First Monday in January 1964	Penalty	Delinquent on First Monday in January 1964	Total Delinquent Tax and Penalty	Remarks
		Dollars	Dollars	Dollars	Dollars	Dollars	$ cts.	$ cts.	$ cts.	$ cts.	$ cts.		Month Day Year		$ cts.	$ cts.	$ cts.	$ cts.	$ cts.	$ cts.	$ cts.	$ cts.	$ cts.	
1	SOLD FOR TAXES		88				2156	76			2232	Paid	D. R. #	35769	1	1364		Contr	48 53			2370	Pd.	19261
2	SOLD FOR TAXES		84				2106	74			2180											2180	Pd.	"
3																								
4																								
5																								
6			74				1812	64			1876	PAID IN FULL	MAY 31 1963	13448		1876								10536
7			65				1592	56			1648	2nd HALF PAID	MAY 31 1963	21248										10572
8												1st HALF PAID	MAY 31 1963	13490		824		824						22744
9																								
10			47				1152	40			1192	2nd HALF PAID 1st HALF PAID	MAY 31 1963 MAY 31 1963	13688		596				596	48		10001	22759
11																								
12			106				2596	90			2686	PAID IN FULL	MAY 31 1963	17462		2686								10534
13			88				2156	76			2232	PAID IN FULL	MAY 31 1963											10532
14			88				2156	76			2232	PAID IN FULL	MAY 30 1963	11572		4464								"
15																								
16																								
17																								
18																								
19			234				5732	200			5932	PAID IN FULL	MAY 28 1963	13964		5932								10585
20																								
			876				21458	752			22210					14278		824				848		

Woodland | Des Moines Branch | Independence Branch | Echo Hill | 521 Shore | Williams Branch | Minnehaha Shores

29

Assessment Roll and Tax List of Real Property in the Town of Powers, Cass County, Minnesota, for Taxes for the Year 1962.

Form 5C MILLER-DAVIS CO., MINNEAPOLIS

* Indicate Type of Property: R-Residential, C-Commercial, I-Industrial, U-Utility, F-Farm, L-Lakeshore, T-Timber, M-Mineral

A NA

VALUATIONS BY SCHOOL DISTRICTS AS EQUALIZED BY DEPARTMENT OF TAXATION

	IN WHOSE NAME ASSESSED		DESCRIPTION OF PROPERTY: SUBDIVISION	Sec. or Lot	Town or Block	Rng.	Number of Acres of Land (Acres / 100ths)	No. School District	Indicate Homestead Yes or No	Agricultural Homestead Yes or No	* Indicate Type of Property	TRUE AND FULL VALUATIONS: LAND Exclusive of Structures and Improvements	BUILDINGS and Other Structures	MACHINERY Permanently Attached to Real Estate	Total True and Full Value	ASSESSED VALUATIONS: RURAL: Homestead Up to $4,000 20%	Over $4,000 and Non-Homestead 33⅓%	ALL OTHER: Timber Land Class 3a 20%	Homestead Up to $4,000 25%	Over $4,000 and Non-Homestead 40%	MACHINERY Permanently Attached to Real Estate 33⅓%	Seasonal and Recreational Cabins 33⅓%	TOTAL ASSESSED VALUE	Total Assessed Value as Equalized by the Board of Review	FINAL EQUALIZED VALUE
												Dollars	Dollars	Dollars	Dollars	Dollars	Dollars	Dollars	Dollars	Dollars	Dollars	Dollars	Dollars	Dollars	Dollars
1	Alice V. Almquist + Francis M. + Leonard A. Nordstrom	1	GOVT LOT 1 less W. 16½' to LEEDS	16	139	30	39.25	114	no	yes	T	201			201		74						67	74	
		2	NW¼ of NE¼ less E. 16½' + less W. 20'				39.50		no	yes	F	461	625		1089		363					330	363		
	William E. Dixon W. F. Kruger	3	SW¼ of NE¼ less E. 16½' + less W. 20'				39.50		no	yes	F	417	571		990		330					330	363		
												356			356		129					117	129		
		4	GOVT LOT 2 less W. 16½'				22		no	yes	F	351			351		117					117	129		
	Alice V. Almquist + Francis M. + Leonard A. Nordstrom	5	GOVT LOT 2 less W. 16½'				22		no	yes	R	477 / 168	1822 / 270	445	2744 / 438		1822				241 / 146	1761 / 146	2761		
4	Clarence R. + Teresa Adele Leeds	5	W. 20' of W½ of NE¼						no	yes	T	33 / 30			33 / 30		11 / 10						10	11	
	State of Minnesota		NE¼ of NW¼																						
	Myron L. Griffith	7	NW¼ of NW¼				40		yes	yes	T	209 / 170	264 / 240		473 / 430	65 / 86							86	95	
	" "	8	SW¼ of NW¼				40		yes	yes	F	455 / 415			455 / 415	91 / 83							83	91	
	Helen H. Cummins	9	SE¼ of NW¼				40		no	yes	T	353 / 321			353 / 321		118 / 107						107	118	
	Olive B. McGeary	10	PART of GOVT LOT 5 A STRIP 81.35' + 105.5' N. of a PLANK in WILLMORE BEACH Rd						no	yes	T	109 / 99			109 / 99		36 / 33						33	36	
	Helen H. Cummins	11	GOVT LOT 4				39.75		no	no	L	678 / 411	1652 / 1383	1281	3611 / 1794	1986 / 597					1986 / 597		597	1986 / 597	
	Clyde Bundy	12	NW¼ of SW¼				40		yes	yes	F	199 / 135	199 / 180		398 / 315	74 / 67							67	74	
	H. C. + Helen H. Cummins	13	SW¼ of SW¼				40		no	no	T	327 / 297			327 / 297						99 / 99		99	109	
	Chas. B. Funk	14	GOVT LOT 5 less sold + less PLAT				9.40		no	yes	T	129 / 117			129 / 117		43 / 39						39	43	
	Clarence R. + Teresa A. Leeds	15	PARTWAY of RECORDED out of GOVT LOTS 1 + 2 in W½ of NE¼				1.85		yes	yes	T	22 / 20			22 / 20	5 / 4							4	5	
	" " "	16	GOVT LOT 3				33		yes	yes	R	471 / 235	1292 / 1675	2763	4526 / 1960	649 / 392							392	649 / 490	
	Olive B. McGeary	17	22 ACS. of " " 5				22		yes	yes	R	487 / 275	1184 / 1080	1780	3451 / 1375	454 / 275							275	454 / 550	
	Clarence R. + Teresa A. Leeds	18	" " 7				30		no	no	L	19 / 12			19 / 12		6 / 4						4	6 / 4	
	" "	19	" " 6				9.80		no	no	L	187 / 114			187 / 114		62 / 38						38	62 / 38	
	Donna M. Primmer	20	PART of " " 5						no	no	L	123 / 75			123 / 75		41 / 25						25	41 / 25	
												3972	7000		9374	1986	170				943	2600			
												4374 / 5122	8361		12485 / 6487	1986 / 1866	649 / 886				2376 / 2376			3376 / 3385	

	SOLD FOR TAXES	District No. Rate Mills	District No. Rate Mills	District No. 114 Rate 43	District No. 114 Rate 43	District No. Rate Mills	District No. Rate Mills	Tax Including State Homestead .....Mills	State Tax on Non-Homestead 8.64 Mills	SPECIAL TAXES	SPECIAL TAXES	TOTAL TAXES	PAID	WHEN PAID (Month Day Year)	Number of Receipt	March Settlement 1963	June Settlement 1963	Penalty	November Settlement 1963	Penalty	Collections to First Monday in January 1964	Penalty	Delinquent on First Monday in January 1964	Total Delinquent Tax and Penalty	REMARKS
		Dollars	Dollars	Dollars	Dollars	Dollars	Dollars	$ cts.	$ cts.	$ cts.	$ cts.	$ cts.				$ cts.	$ cts.	$ cts.	$ cts.	$ cts.	$ cts.	$ cts.	$ cts.	$ cts.	
1			74					1812	64			1876	1 HALF PAID	OCT 2 0 1963	18986				938						1684
2			263					8890	310			9200	2 HALF PAID	SEP 3 1963	18086				938	56					16880
3			129					3160	110			3270	3 PAID IN FULL	APR 1 6 1963	6453		9200								"
4			241					5902	206			6108	4 HALF PAID	OCT 2 8 1963	19986		3270		305						16640
													4 HALF PAID	SEP 3 1963	18086				305	184					16856
5			11					270	10			280	5 PAID IN FULL	MAR 1 0 1963	7257		280								
6													6												
7		H	95					2326				2326	7 PAID IN FULL	OCT 3 1 1963	19669				232						15376
8		H	91					2228				2228	8 PAID IN FULL	OCT 3 1 1963					223	159					
9			118					2890	100			2990	9 PAID IN FULL	MAY 3 0 1963	11870		2990								
10			36					882	30			912	10 PAID IN FULL	MAY 1 7 1963	11569		912								10534
11			986					24150	842			24992	11 PAID IN FULL	MAY 2 0 1963	11570		24992								10538
12		H	74					1812				1812	12 PAID IN FULL	Finally JUN 2 7 1963	14285 / 14286				181	27					10531
13			109					2670	94			2764	13 PAID IN FULL	JUN 2 4 1963 / MAY 2 0 1963	11574		2764								10832
14			43					1054	36			1090	14 PAID IN FULL	MAY 2 1 1963	13641		1090								1653
15			5					122				122	15 PAID IN FULL	MAR 1 8 1963			122								10569
16		H	647					15846				15846	16 PAID IN FULL	MAR 1 8 1963	7257		15846								10552
17		H	454					11120				11120	17 PAID IN FULL	MAY 1 7 1963	11569		11120								"
18				6				162	06			168	18 PAID IN FULL	MAR 8 1963	7257		168								1653
19				62				1674	52			1726	19 PAID IN FULL	MAR 1 8 1963			1726								10550
20				41				1106	36			1142	20										1142	8 256	1382 no evidence
			H 1366					85134																	
			8110	109	2219			29942	896			89972					74480		1435				1142		
			3476		3585			88076																	

Woodland Park | Des Moines Junction Beach | Sabo Hill | 131 Sunset | Willmore Beach | Willmore Shores

Assessment Roll and Tax List of Real Property in the Town of Powers, Cass County, Minnesota, for Taxes for the Year 1962.

Form 3C W(CER-DAVIS CO., MINNEAPOLIS

* Indicate Type of Property: R-Residential, C-Commercial, I-Industrial, U-Utility, F-Farm, L-Lakeshore, T-Timber, M-Mineral

	In Whose Name Assessed	Description of Property: Subdivision	Sec. or Lot	Town. or Block	Rng.	Number of Acres of Land (Acres / 100ths)	No. School District	Indicate Homestead Yes or No	Agr. or Res. Yes or No	Indicate Type of Property	True and Full Valuations: Land Exclusive of Structures and Improvements	Buildings and Other Structures	Machinery Permanently Attached to Real Estate	Total True and Full Value	Assessed Valuations: Rural: Homestead Up to $6,000 20%	Rural: Over $6,000 and Non-Homestead 33⅓%	All Other: Timber Land Class 3c 20%	All Other: Homestead Up to $4,000 25%	All Other: Over $4,000 and Non-Homestead 40%	All Other: Machinery Permanently Attached to Real Estate 33⅓%	All Other: Seasonal and Recreational Cabins 33⅓%	Total Assessed Value	Total Assessed Value as Equalized by the Board of Review	Final Equalized Value	Sold for Taxes	District No.	District No.	District No.	District No.	District No.	District No.	Tax Including State Homestead Mills	State Tax on Non-Homestead 8.34 Mills	Special Taxes	Special Taxes	Total Taxes	Paid	When Paid (Month Day Year)	Number of Receipt	March Settlement 1963	June Settlement 1963	Penalty	November Settlement 1963	Penalty	Collections to First Monday in January 1964	Penalty	Delinquent on First Monday in January 1964	Total Delinquent Tax and Penalty	Remarks
											Dollars	Dollars	Dollars	Dollars	Dollars	Dollars	Dollars	Dollars	Dollars	Dollars	Dollars	Dollars	Dollars	Dollars		Dollars	Dollars	Dollars	Dollars	Dollars	Dollars																				
1	Myron L. + Beulah Griffith	NE¼ of NE¼ (less 1½ ac. in NE cor.)	17	139	30	39	114	yes	yes	F	341 / 310	165 / 150		506 / 460	101 / 92							92	101																											
2	Lulu + Henry Husman	NW¼ of NE¼				40		no	yes	C	256 / 1721 / 155	240 / 1447 / 600	1617 / 660	2113 / 2707 / 1915	248 / 166 / 151	1324 / 80						231	381 / 254																													
3	Blanche Zaffke	SW¼ of NE¼				40		yes	yes	F	253 / 230			253 / 230	51 / 46							46	51																											
"	"	SE¼ of NE¼				40		yes	yes	F	330 / 300			330 / 300	66 / 60							60	66																											
4	Earl + Constance Alexander	1½ ac. in NE cor. of NE¼ of NE¼				1		yes	yes	J	17 / 15			17 / 15	4 / 3							3	4																											
5	Lulu + Henry Husman	NE¼ of NW¼				40		no	yes	C	421 / 2251	1287 / 660		1708 / 2911	446 / 1469 / 520	380 / 2200 / 315						263	434 / 257																											
6	Lila L. + Moses F. Zaffke	NW¼ of NW¼				40		yes	yes	F	357 / 325			357 / 325	71 / 65							65	71																											
"	"	SW¼ of NW¼				40		yes	yes	F	247 / 225			247 / 225	49 / 45							45	49																											
7	Lorna + Faye Hamilton	SE¼ of NW¼				40		no	yes	F	256 / 233	683 / 621		939 / 854		321 / 292						292	321																											
8	Larry W. + Marilyn G. Husman	S. 300' of N. 1100' of E. 250' of NE¼ of NW¼						yes	no	R	49 / 34	1873 / 1705		2222 / 1705	66 / 51	215 / 195						195	243 / 213																											
9	Lorna + Faye Hamilton	NE¼ of SW¼				40		no	yes	F	165 / 150			165 / 150		55 / 50						50	55																											
10	State of Minnesota	NW¼ of SW¼																																																
11	State of Minnesota	SW¼ of SW¼																																																
12	Charles B. + Ruth K. Annis	SE¼ of SW¼				40		no	yes	F	284 / 258			284 / 258		95 / 86						86	95																											
13																																																		
14	Blanche Zaffke	NE¼ of SE¼				40		yes	yes	F	231 / 210			231 / 210	46 / 42							42	46																											
"	"	NW¼ of SE¼				40		yes	yes	F	297 / 270			297 / 270	59 / 54							54	59																											
"	"	SW¼ of SE¼				40		yes	yes	F	335 / 305			335 / 305	67 / 61							61	67																											
"	"	SE¼ of SE¼				40		yes	yes	F	302 / 275			302 / 275	60 / 55							55	60																											
20											3668 / 3336	2780 / 2527		6004 / 5863	776 / 705	708 / 643						1484																											
											3944 / 3586	2460 / 2236		6404 / 5822	852 / 774	1631 / 1483						1945																											

A NA

VALUATIONS BY SCHOOL DISTRICTS AS EQUALIZED BY DEPARTMENT OF TAXATION

	Sold for Taxes	District No. 114 Rate 48 Mills	District No. 114 Rate 48 Mills	District No. 114 Rate 48 Mills	District No. 114 Rate 48 Mills	District No. 114 Rate 48 Mills	District No. 114 Rate 48 Mills	District No. 114 Rate 48 Mills	Tax Including State Homestead Mills	State Tax on Non-Homestead 8.34 Mills	Special Taxes	Special Taxes	Total Taxes	Paid	When Paid (Month Day Year)	Number of Receipt	March Settlement 1963	June Settlement 1963	Penalty	November Settlement 1963	Penalty	Collections to First Monday in January 1964	Penalty	Delinquent on First Monday in January 1964	Total Delinquent Tax and Penalty	Remarks
		Dollars	Dollars	Dollars	Dollars	Dollars	Dollars	Dollars																		
1	Cont		H 101						2474				2474	PAID IN FULL	OCT 3 1 1963	19669				24 74	86					15376
2				H 249 / 132					10284	112			10376	PAID IN FULL	OCT 3 1 1963	19670				103 76				10396	8114.26	15328
3	SOLD FOR TAXES		H 51						1250				1250	2nd HALF PAID	OCT 1 0 1962	21689				12 50						15881
4	SOLD FOR TAXES		H 66						1616				1616	PAID IN FULL	OCT 3 1 1963	21689				16 16						"
5			H 4						98				48	PAID IN FULL	OCT 3 1 1963	17669				98	.13					15376
6			H 104 / 330						10630	282			10412	2nd HALF PAID	OCT 1 0 1962									10412	8120.63	15377
7			H 71						1740				1740	1st HALF PAID / 2nd HALF PAID	APR 2 2 1963 / OCT 1 0 1962	19638 / 19638		14 70		14 70					16676	22726
8			H 49						1200				1200	1st HALF PAID / 2nd HALF PAID	APR 2 2 1963 / OCT 2 1 1962	19798 / 19798									"	"
9			321						7862	274			8136	1st HALF PAID	MAY 2 1 1963	5283		40 68		40 68					16665	22724
10				H 65					1754				1754	PAID IN FULL / 2nd HALF PAID	MAY 3 1 1963 / OCT 2 1 1963	3621 / 19798		17 54							7467
11			55						1348	46			1344	1st HALF PAID	MAY 2 1 1963	5283		6 97		6 97						16665	22724
12																										
13																										
14			95						2326	82			2408	PAID IN FULL	DEC 2 4 1963	21696						24 08	6 72			15377
15																										
16	SOLD FOR TAXES		H 46						1126				1126	PAID IN FULL	OCT 3 1 1963					11 26						15881
17	SOLD FOR TAXES		H 59						1446				1446	PAID IN FULL	OCT 3 1 1963					14 46						"
18	SOLD FOR TAXES		H 67						1642				1642	PAID IN FULL	OCT 3 1 1963	21689				16 42						"
19	SOLD FOR TAXES		H 60						1470				1470	PAID IN FULL	OCT 3 1 1963					14 70						"
20																										
			H 676 / 801	H 314 / 132 = .933					36228 / 12038	796			49062					79 87		193 57		24 08		48 08		
			1479	446 = 1925					48266																	

Woodland Park | Des Moines Riverside Beach | Echo Hill | Sunset | Walsmere Beach | Pequot Shores

Assessment Roll and Tax List of Real Property in the Town of Powers, Cass County, Minnesota, for Taxes for the Year 1962.

Form 5C WILLKIE-DAVIS CO. MINNEAPOLIS

* Indicate Type of Property: R-Residential, C-Commercial, I-Industrial, U-Utility, F-Farm, L-Lakeshore, T-Timber, M-Mineral

A NA

	In Whose Name Assessed	Description of Property: Subdivision	Sec. or Lot	Town or Block	Rng.	Number of Acres of Land (Acres / 100ths)	No. School District	Indicate Residential Yes or No	Indicate Commercial Yes or No	Indicate Industrial Yes or No	* Indicate Type of Property	True and Full Valuations: Land Exclusive of Structures and Improvements	Buildings and Other Structures	Machinery Permanently Attached to Real Estate	Total True and Full Value	Assessed Valuations: Homestead Up to $1,000 20%	Rural: Over $1,000 and Non-Homestead 33⅓%	Timber Land Class 2c 20%	Homestead Up to $4,000 25%	Over $4,000 Homestead 40%	All Other: Machinery Permanently Attached to Real Estate 33⅓%	Personal and Recreational Cabins 33⅓%	Total Assessed Value	Total Assessed Value as Equalized by the Board of Review	Final Equalized Value
												Dollars	Dollars	Dollars	Dollars	Dollars	Dollars	Dollars	Dollars	Dollars	Dollars	Dollars	Dollars	Dollars	Dollars
1	Dick P. + Emma C. Frederick	NE¼ of NE¼ W. of R.Y.	18	139	30	38.65	114	yes	yes	yes	F	231 / 210	498 / 480		729 / 690	154 / 138								138	152	
	State of Minnesota	NW¼ of NE¼																								
	State of Minnesota	SW¼ of NE¼																								
4	Moses F. + Lila L. Zaffke	SE¼ of NE¼ (lease out of)				40		yes	yes	T		145 / 135			145 / 135	30 / 27								27	30	
5	" " "	NE¼ of NE¼ E. of R.Y.				6.80		yes	yes	F		50 / 45			50 / 45	10 / 9								9	10	
6	Violet Bundy	NE¼ of NW¼				40		no	yes	T		221 / 201			221 / 201		74 / 67							67	74	
7	State of Minnesota	Govt Lot 1																								
8	State of Minnesota	" " 2																								
9	Violet Bundy	SE¼ of NW¼				40		no	yes	T		221 / 201			221 / 201		74 / 67							67	74	
10																										
	David W. Wittenauer																									
1	State of Minnesota	NE¼ of SW¼																								
12	Paul Eugene + Ada M. Sawyer	Govt Lot 3				35.24		yes	yes	T		192 / 175	33 / 30		225 / 205	45 / 41								41	45	
13	Charles H. + Mary C. Smith	SW¼ of SW¼				34.94		no	yes	R		319 / 290	1421 / 1292	1000 / 909	2740 / 2491		1389 / 1263							1263	1389	
14	George + Dorothy Frederick	SE¼ of SW¼				40		no	yes	F		144 / 131	49 / 44		193 / 175		81 / 73							73	81	
15																										
16	Leslie W. Sawyer	NE¼ of SE¼				40		no	yes	R		569 / 517	730 / 663		1299 / 1180	120 / 109	264 / 240							349	384	
17	" "	NW¼ of SE¼				40		no	yes	T		178 / 162			178 / 162		59 / 54							54	59	
18	" "	SW¼ of SE¼ less W. 23 Rds.				28.50		no	yes	T		199 / 181			199 / 181		66 / 60							60	66	
19	" "	SE¼ of SE¼				40		no	yes	T		99 / 90			99 / 90		33 / 30							30	33	
20	Edward Buckner, et al	W. 23 Rds. of SW¼ of SE¼				11.50		no	no	R		52 / 47			52 / 47		17 / 15							15	17	
												254 / 231			254 / 231		85 / 77							77	85	
												139 / 85	840 / 509		979 / 594	326 / 217	326 / 217							178	217	
	Leona D. + Chas. Engen	Lot 7 Sec. 4 Pentz Wolf Rd.				43.63						2027	2088		4116	324	832							1156		
												2229 / 2381	2497 / 2604		4726 / 4985	359	915 / 1068							1272 / 1425		

	Sold for Taxes	Valuations by School Districts as Equalized by Department of Taxation: District No. 114 Rate 42 Mills	District No. 114 Rate 42 Mills	District No. 114 Rate 42 Mills	District No. 114 Rate 42 Mills	District No. Rate Mills	District No. Rate Mills	Tax including State Homestead Mills	State Tax on Non-Homestead 8.54 Mills	Special Taxes	Special Taxes	Total Taxes	Paid	When Paid (Month Day Year)	Number of Receipt	March Settlement 1961	June Settlement 1963	Penalty	November Settlement 1963	Penalty	Collections to First Monday in January 1964	Penalty	Delinquent on First Monday in January 1964	Total Delinquent Tax and Penalty	Remarks
		Dollars	Dollars	Dollars	Dollars	Dollars	Dollars	$ cts.	$ cts.	$ cts.	$ cts.	$ cts.				$ cts.	$ cts.	$ cts.	$ cts.	$ cts.	$ cts.	$ cts.	$ cts.	$ cts.	
1				H 152				37.22				37.22	PAID IN FULL	APR 11 1963	7497		37.22								
2																									
3																									
4				H 30				7.34				7.34	2nd HALF PAID	JUN 28 1963	7637										
													1st HALF PAID	APR 22 1963	7630										
													2nd HALF PAID	OCT 14 1963	18699		3.67		3.67						20.70
5				H 10				2.44				2.44	1st HALF PAID	APR 22 1963	7630		1.22		1.22						"
6	SOLD FOR TAXES			74				18.12	.64			18.76											18.76		19261
7																									
8																									
9	SOLD FOR TAXES			74				18.12	.64			18.76											18.76		19261
10																									
11																									
12				H 46				11.02				11.02	2nd HALF PAID	OCT 15 1963	18648										
													1st HALF PAID	MAY 27 1963	7672		5.51		5.51						11492 22717
13				133				32.58	1.14			33.72	2nd HALF PAID	OCT 28 1963	19225										
													1st HALF PAID	MAY 31 1963	7691		16.86		16.86						16832 22716
14				H 120 } 264 }				94.06	2.26			96.32	2nd HALF PAID	OCT 31 1963	20269										
													1st HALF PAID	MAY 31 1963	7695		48.16		48.16						19688 22715
15																									
16				59				14.46	.50			14.96	2nd HALF PAID	OCT 3 1963	18655										
													1st HALF PAID	MAY 27 1963	7673										11487 22718
17				36				8.82	.30			9.12	2nd HALF PAID	OCT 3 1963	18656										
													1st HALF PAID	MAY 27 1963	7674										
18				17				4.16	.14			4.30	2nd HALF PAID	OCT 30 1963	20276		2.15		2.15						
													1st HALF PAID	MAY 27 1963	7675										
19				85				20.82	.72			21.54	2nd HALF PAID	OCT 30 1963	19518										
													1st HALF PAID	MAY 27 1963											
20	SOLD FOR TAXES		326					8.80	2.78			9.78													
				H 357				22.76																	
				742		326 - 1069		8.80	9.12			36.28													
				1099		326 + 1425		31.76									137.60		100.38				238.98	199.86	15367

Assessment Roll and Tax List of Real Property in the Town of Powers

Form 5C MILLER-DAVIS CO. MINNEAPOLIS

* Indicate Type of Property: R-Residential, C-Commercial, I-Industrial, U-Utility, F-Farm, L-Lakeshore, T-Timber, M-Mineral

		DESCRIPTION OF PROPERTY								TRUE AND FULL VALUATIONS				ASSESSED VALUATIONS										
IN WHOSE NAME ASSESSED		SUBDIVISION	Sec. or Lot	Town or Block	Rng.	Number of Acres of Land	No. School District	Indicate Homestead Yes or No	Agri. Homestead Yes or No	* Indicate Type of Property	LANDS Exclusive of Structures and Improvements	BUILDINGS and Other Structures	MACHINERY Permanently Attached to Real Estate	TOTAL True and Full Value	HOMESTEAD Homestead Up to $4,000 20%	HOMESTEAD Over $4,000 and Non-Homestead 33⅓%	ALL OTHER Timber Land Class 1a 20%	ALL OTHER Homestead Up to $4,000 25%	ALL OTHER Over $4,000 Homestead 40%	ALL OTHER Machinery Permanently Attached to Real Estate 33⅓%	ALL OTHER Seasonal and Recreational Cabins 33⅓%	TOTAL ASSESSED VALUE	Total Assessed Value as Equalized by the Board of Review	FINAL EQUALIZED VALUE
						Acres 100ths					Dollars	Dollars	Dollars	Dollars	Dollars	Dollars	Dollars	Dollars	Dollars	Dollars	Dollars	Dollars	Dollars	Dollars
Jean + Jack McDowell, Jr.	1	NE¼ of NE¼	19	139	30	40	114	no	yes	F	369			369		123						123	135	
" " " "	2	NW¼ of NE¼				40		no	yes	F	369			369		123						123	135	
" " " "	3	SW¼ of NE¼				40		no	yes	F	369			369		123						123	135	
" " " "	4	SE¼ of NE¼				40		no	yes	F	369			369		123						123	135	
	5							no	yes	F	369			369		123						123	135	
" " " "	6	NE¼ of NW¼				40		no	yes	F	369			369		123						123	135	
" " " "	7	Govt Lot 1		34	78			no	yes	F	315			315		105						105	115	
" " " "	8	" " 2		43	59			no	yes	F	450	198		648		210						210	231	
" " " "	9	" " 3		51	10			no	yes	F	561	180		561		187						187	187	
	10																							
	11	NE¼ of SW¼																						
	12	NW¼ of SW¼																						
	13	SW¼ of SW¼																						
	14	SE¼ of SW¼																						
Jean + Jack McDowell, Jr.	15	NE¼ + SE¼ except S. 28 Acres of that part lying E. of hi.				32		no	yes	F	323			323		108						108		
											294			294		98						98	108	
Loren Arthur + Mary Barchus	16	2 Acres of NE¼ of SE¼ E. of RY.				8		yes	yes	F	82			82	16									
											75			75	15							15	16	
Jean + Jack McDowell, Jr.	17	Govt Lot 4		38	10			no	yes	F	330			330		110						110		
											300			300		100						100	110	
" " " "	18	" " 5		37	40			no	yes	F	330			330		110						110		
											300			300		100						100	110	
Loren Arthur + Mary Barchus	19	SE¼ of SE¼ E. of RY.		31				yes	yes	F	284			284	57									
											260			260	52							52	57	
Jean + Jack McDowell, Jr.		All W. of RY. SW. in																						
	20	SE¼ of SE¼				6		no	yes	F	60			60		20						20	22	
						481 96					4778	1980		4958	61	1641						1608		
											5255	198		5453	72	1693							1766	

	SOLD FOR TAXES	VALUATIONS BY SCHOOL DISTRICTS AS EQUALIZED BY DEPARTMENT OF TAXATION (District No. / Rate ... Mills)	Tax including State Homestead	State Tax on Non-Homestead	SPECIAL TAXES	SPECIAL TAXES	TOTAL TAXES	PAID	WHEN PAID (Month Day Year)	Number of Receipt	March Settlement 1963	June Settlement 1963	Penalty	November Settlement 1963	Penalty	Collections to First Monday in January 1964	Penalty	Delinquent on First Monday in January 1964	Total Delinquent Tax and Penalty	REMARKS
	Dollars	Dollars	Dollars	Dollars	$ cts.	$ cts.	$ cts.				$ cts.	$ cts.	$ cts.	$ cts.	$ cts.	$ cts.	$ cts.	$ cts.	$ cts.	
1		135	3306	116			3422	Balance Paid 1st HALF PAID	OCT 31 1963 MAY 31 1963											
2		135	3306	116			3422	Balance Paid 1st HALF PAID	OCT 31 1963 MAY 31 1963											
3		135	3306	116			3422	Balance Paid 1st HALF PAID	OCT 31 1963 MAY 31 1963											
4		135	3306	116			3422	Balance Paid 1st HALF PAID	OCT 31 1963 MAY 31 1963											
5		135	3306	116			3422	1st HALF PAID	MAY 31 1963	1373		170 21		135 99						34 22 balance
6		135	3306	116			3422	Balance Paid 1st HALF PAID	OCT 31 1963 MAY 31 1963											
7		115	2816	98			2914	Balance Paid 1st HALF PAID	OCT 31 1963 MAY 31 1963	2115										
8		231	5658	198			5856	Balance Paid 1st HALF PAID	OCT 31 1963 MAY 31 1963											
9		187	4580	160			4740	Balance Paid 1st HALF PAID	OCT 31 1963 MAY 31 1963											
10																				
11																				
12																				
13																				
14																				
15		108	2646	92			2738	2nd HALF PAID	OCT 31 1963	2115		13 69		13 69						
								1st HALF PAID	MAY 31 1963	1373										
16		H 16	3921				392	2nd HALF PAID	OCT 31 1963	2092		196		196						
								1st HALF PAID	MAY 31 1963	1327										
17		110	2694	94			2788	2nd HALF PAID	OCT 31 1963			27 88		27 88						
								1st HALF PAID	MAY 31 1963											
18		110	2694	94			2788	2nd HALF PAID	OCT 31 1963	2115		6 98		6 98						
								1st HALF PAID	MAY 31 1963	1373										
19		H 97	1396				1396	2nd HALF PAID	OCT 31 1963	2095		2 78		2 78						
								1st HALF PAID	MAY 31 1963	1373										
20		22	534	8			556	2nd HALF PAID	OCT 31 1963	2115		2 78		2 78						
		H 73						1st HALF PAID	MAY 31 1963	1373										
		1643	43250	1440			44690					223 50		189 22						34 22 cancelled
		1766																		

Assessment Roll and Tax List of Real Property in the Town of Powers

Form 5C MILLER-DAVIS CO., MINNEAPOLIS

* Indicate Type of Property: R-Residential, C-Commercial, I-Industrial, U-Utility, F-Farm, L-Lakeshore, T-Timber, M-Mineral

	IN WHOSE NAME ASSESSED		DESCRIPTION OF PROPERTY: SUBDIVISION	Sec. or Lot	Town or Block	Rng.	Number of Acres of Land (Acres 100ths)	No. School District	Indicate Homestead Yes or No	Agri or Rec Yes or No	* Indicate Type of Property	TRUE AND FULL VALUATIONS: LAND Exclusive of Structures and Improvements	BUILDINGS and Other Structures	MACHINERY Permanently Attached to Real Estate	TOTAL True and Full Value	ASSESSED VALUATIONS: RURAL: Homestead Up to $4,000 20%	RURAL: Over $4,000 and Non-Homestead 33⅓%	ALL OTHER: Timber Land Class 3a 20%	ALL OTHER: Homestead Up to $4,000 25%	ALL OTHER: Over $4,000 and Non-Homestead 40%	ALL OTHER: Machinery Permanently Attached to Real Estate 33⅓%	ALL OTHER: Seasonal and Recreational Cabins 33⅓%	TOTAL ASSESSED VALUE	Total Assessed Value as Equalized by the Board of Review	FINAL EQUALIZED VALUE
												Dollars	Dollars	Dollars	Dollars	Dollars	Dollars	Dollars	Dollars	Dollars	Dollars	Dollars	Dollars	Dollars	Dollars
1	Blanche Zaffke	1	NE¼ of NE¼	20	139	30	40	114	yes	yes	F	330			330	78									
	" "											355			355	71							71	78	
2		2	NW¼ of NE¼				40		yes	yes	F	376			376	79									
	" "											300			300	72							72	79	
3		3	SW¼ of NE¼				40		yes	yes	F	349			349	64									
												298			298	58							58	64	
4	Lewis H. Jr. + Lucille Arine Tew	4	SE¼ of NE¼				40		no	yes	F	241			241		80								
												219			219		73						73	80	
5		5																							
6	Charles B. + Ruth K. Annis	6	NE¼ of NW¼				40		no	yes	F	282	484		766		255								
	" "											256	440		696		232						232	255	
7		7	NW¼ of NW¼				40		no	yes	F	182			182		61								
												165			165		55						55	61	
8	Jean + Jack McDowell, Jr.	8	SW¼ of NW¼				40		no	yes	F	165			165		55								
												150			150		50						50	55	
9	Blanche Zaffke	9	SE¼ of NW¼				40		yes	yes	F	297			297	60									
												270			270	54							54	60	
10		10																							
11	Blanche Zaffke	11	NE¼ of SW¼				40		yes	yes	F	346			346	69									
												315			315	63							63	69	
12	Loren Arthur + Mary Barchus	12	3.28 ACRES of NW¼ of SW¼				15		yes	yes	F	165			165	33									
	" " " "											150			150	30							30	33	
13		13	SW¼ of SW¼				40		yes	yes	T	264			264	53									
												240			240	48							48	53	
14	Blanche Zaffke	14	SE¼ of SW¼				40		yes	yes	F	346	3696		4042	800	14								
												315	3363		3675	725							725	814	
15	Jean + Jack McDowell, Jr.	15	NW¼ of SW¼ (less 3.28 ACRES)				25		no	yes	F	221			221		74								
												201			201		67						67	74	
16	Lewis H. Jr. + Lucille Arine Tew	16	NE¼ of SE¼				40		no	yes	F	363			363		121								
												330			330		110						110	121	
17	Blanche Zaffke	17	NW¼ of SE¼				40		yes	yes	F	578			578	116									
	" "											525			525	105							105	116	
18		18	SW¼ of SE¼				40		yes	yes	F	550			550	110									
												500			500	100							100	110	
19	Lewis H. Jr. + Lucille Arine Tew	19	SE¼ of SE¼				40		no	yes	F	428	787		1215		405								
												387	717		1104		368						368	405	
20		20																							
							640					5030	4515		9545	1336	465						2291		
												5333	4967		10300	1462	1065							2527	

	SOLD FOR TAXES	VALUATIONS BY SCHOOL DISTRICTS AS EQUALIZED BY DEPARTMENT OF TAXATION: District No. Rate ___ Mills (Dollars)	District No. Rate ___ Mills (Dollars)	District No. 14 Rate 43 Mills (Dollars)	District No. Rate ___ Mills (Dollars)	District No. Rate ___ Mills (Dollars)	District No. Rate ___ Mills (Dollars)	Tax Including State Homestead ___ Mills ($ cts.)	State Tax on Non-Homestead 24 83 Mills ($ cts.)	SPECIAL TAXES ($ cts.)	SPECIAL TAXES ($ cts.)	TOTAL TAXES ($ cts.)		PAID	WHEN PAID (Month Day Year)	Number of Receipt	March Settlement 1963 ($ cts.)	June Settlement 1963 ($ cts.)	Penalty ($ cts.)	November Settlement 1963 ($ cts.)	Penalty ($ cts.)	Collections to First Monday in January 1964 ($ cts.)	Penalty ($ cts.)	Delinquent on First Monday in January 1964 ($ cts.)	Total Delinquent Tax and Penalty ($ cts.)	REMARKS
1	SOLD FOR TAXES			H 78				1910				1910	1	PAID IN FULL	OCT 31 1962					1910						
2	SOLD FOR TAXES			H 79				1934				1934	2	PAID IN FULL	DEC 31 1962	21187				1934						15891
3	SOLD FOR TAXES			H 64				1568				1568	3	PAID IN FULL	OCT 31 1962					1568						
4				80				1960	68			2028	4	1st HALF PAID MAR 1 1962 / 2nd HALF PAID		604 / 7200	1014	1014								11024
5													5													
6				255				2246	218			6464	6	PAID IN FULL	DEC 2 1963							6464				
7				61				1444	52			1546	7	PAID IN FULL	DEC	21946						1546	61			15370
8				55				1348	46			1394	8	2nd HALF PAID / 1st HALF PAID	OCT 31 1962 / MAY 31 1963	21150 / 21730		697		697						
9	SOLD FOR TAXES			H 6				1470				1470	9	PAID IN FULL	OCT 31 1962	21187				1470						22319 / 15370 / 15891
10													10													
11	SOLD FOR TAXES			H 69				1690				1690	11	PAID IN FULL	OCT 31 1962	21187				1690						15891
12				H 33				808				808	12	2nd HALF PAID / 1st HALF PAID	OCT 31 1962 / MAY 31 1963	21154 / 21730		404		404						
13				H 53				1248				1248	13	2nd HALF PAID / 1st HALF PAID	OCT 31 1962 / MAY 31 1963	21187 / 21730		624		624						22319 / 15891
14	SOLD FOR TAXES			H 800 / 14				19938	12			19950	14	PAID IN FULL	OCT 31 1962	21187				19950						15891
15				74				1812	64			1876	15	Balance Paid / Balance Paid	OCT 31 1962 / MAY 31 1963	21150 / 21730		847		1029						15370
16				121				2964	104			3068	16	1st Half Paid / 2nd HALF PAID	FEB 18 1963 / MAY 1 1963	21604 / 7200	1534	1534								11024
17	SOLD FOR TAXES			H 116				2842				2842	17	PAID IN FULL		21187				2842						15891
18	SOLD FOR TAXES			H 110				2694				2694	18	PAID IN FULL						2694						
19				405				9920	346			10266	19	1st HALF PAID / 2nd HALF PAID	FEB 1 1963 / MAY 1 1963	21604 / 7200	5133	5133								11024
20													20													
				H 1462 / 1065 / 2527				61896	810			62806					7681	10278		36783		8010				

Assessment Roll and Tax List of Real Property in the Town of Powers

Cass County, Minnesota, for Taxes for the Year 1962.

Form 3C MILLER-DAVIS CO. MINNEAPOLIS

* Indicate Type of Property: R-Residential, C-Commercial, I-Industrial, U-Utility, F-Farm, L-Lakeshore, T-Timber, M-Mineral

	In Whose Name Assessed	Description of Property: Subdivision	Sec. or Lot	Town or Block	Rng.	Number of Acres or Lots	No. School District	Indicate Homestead Yes or No	Agricultural Homestead Yes or No	Indicate Type of Property*	True and Full Valuations: Lands Exclusive of Structures and Improvements	Buildings and Other Structures	Machinery Permanently Attached to Real Estate	Total True and Full Value	Assessed Valuations: Rural All Other: Homestead Up to $4,000 20%	Over $4,000 and Non-Homestead 33⅓%	Timber Land Class 3c 20%	Homestead Up to $4,000 25%	Over $4,000 and Non-Homestead 40%	Machinery Permanently Attached to Real Estate 33⅓%	Seasonal and Recreational Cabins 33⅓%	Total Assessed Value	Total Assessed Value as Equalized by the Board of Review	Final Equalized Value	Sold for Taxes	District No.	Rate	District No.	Rate	District No.	Rate	Tax including State Homestead	State Tax on Non-Homestead	Special Taxes	Total Taxes	Paid	When Paid	Number of Receipt	March Settlement 1963	June Settlement 1963	Penalty	November Settlement 1963	Penalty	Collections to First Monday in January 1964	Penalty	Delinquent on First Monday in January 1964	Total Delinquent Tax and Penalty	Remarks
						Acres 100ths					Dollars	Dollars	Dollars	Dollars	Dollars	Dollars	Dollars	Dollars	Dollars	Dollars	Dollars	Dollars	Dollars	Dollars		Mills		Mills		Mills	$ cts.	$ cts.	$ cts.	$ cts.				$ cts.	$ cts.	$ cts.	$ cts.	$ cts.	$ cts.	$ cts.	$ cts.	$ cts.	$ cts.	$ cts.	
	~~Geo. W. + Myrtle Reeve~~																																																	
1	Geo. W. + Myrtle Reeve	Govt Lot 4 less 5 ac + "Lot 21"	21	139	30	3.50	114	no	yes	T	49 / 45			49 / 45		16 / 12							15 / 12								406			2nd HALF PAID AUG 21 1963	19941														
2	Verna Vidlon	Govt Lot 1 less 2 ac + less 5 ac				20.20		no	yes	T	208 / 187			208 / 187		69 / 63							63 / 69								1748			1st HALF PAID MAY 22 1963	19770			2.63 / 17.45		2.63								10557 / 18703
3	Theodore W. + Grace Johnson	" 2 less sold				36.60		yes	yes	F	115 / 105			115 / 105	23 / 21								21 / 23								564			PAID IN FULL OCT 25 1963	19940					5.64	30							1839
4	C.W. + Myrtle Reeve	" 3 less sold				12.71		no	no	L	232 / 165 / 1141	297 / 270	445	674 / 411		226 / 137							137 / 137								6294			2nd HALF PAID AUG 21 1963 / 1st HALF PAID MAY 22 1963 / 2nd HALF PAID OCT 25 1963	19941 / 19770 / 19941			31 / 47		31 / 47								10557 / 18703
5	Laurence J. + Frances M. Sullivan	PART of Govt Lot 1						yes	yes	T	33 / 30			33 / 30	7 / 6								6 / 7								172			1st HALF PAID MAY 31 1963	19203			8.6		8.6								1028 / 2.3740
6	Theodore W. + Grace Johnson	NE¼ of NW¼				40		yes	yes	F	335 / 305			335 / 305	67 / 61								61 / 67								1642			PAID IN FULL [illegible]	19940														15371
7	" " "	NW¼ of NW¼				40		yes	yes	F	616 / 560	330 / 300		946 / 860	123 / 112								112 / 123								3012			PAID IN FULL [illegible]						46.54	70							"
8	Harry + Ruth Askins	SW¼ of NW¼				40		yes	yes	F	1304 / 1185	770 / 700		2074 / 1885	261 / 237								237 / 261								6392			PAID IN FULL NOV 27 1963									63.92 / 6.23					19263
" " "		SE¼ of NW¼				40		yes	yes	F	286 / 260			286 / 260	57 / 52								52 / 57								1396			PAID IN FULL NOV 20 1963 / 2nd HALF PAID DEC 12 1963	21458								13.96					"
9	Lassfo Isendrag	1½ of Govt Lot 2 less sold						no	no	L	74.49 / 45			74.49 / 45		25.16 / 15							15 / 15								646			1st HALF PAID MAY 13 1963	21564			3.48					3.48	28				
10	H. L. Miller	NE¼ of SW¼				40		no	yes	F	488 / 444			488 / 444		162 / 148							148 / 162								4106																	1675 / 22.141
"	"	NW¼ of SW¼				40		no	yes	F	399 / 363			399 / 363		133 / 121							121 / 133								3372																	
12	"	SW¼ of SW¼				40		no	yes	F	498 / 452	594 / 540		1092 / 992		364 / 331							331 / 364								9226																	
13	"	SE¼ of SW¼				40		no	yes	F	432 / 393			432 / 393		144 / 131							131 / 144								3648																	
14	Margaret O'Leary	PART of Govt Lot 4	3	138				no	no	L	74.49 / 45			74.49 / 45		25.16 / 15							15 / 15								646																	
15	C. W. + Myrtle R. Reeve	NE¼ of SE¼				40		yes	yes	F	842 / 265	583 / 530		875 / 795	175 / 159								159 / 175								4286			2nd HALF PAID AUG 21 1963 / 1st HALF PAID MAY 22 1963	19941 / 19770			21.43		21.43								10557 / 18703
16	Cecil Fox	NW¼ of SE¼				40		yes	yes	F	368 / 280	128 / 180		496 / 460	101 / 92								92 / 101								2474			PAID IN FULL APR 24 1963	19051			24.74										1839
17	Francis + Pauline Paoli	SW¼ of SE¼				40		no	yes	F	399 / 344	331 / 261		730 / 645		236 / 215							215 / 236								5782			PAID IN FULL MAY 9 1963	19343			57.82										1655
18	C.W. + Myrtle R. Reeve	less E.175' of W.478' of S.150'				34.40		yes	yes	F	137 / 125			137 / 125	27 / 25								25 / 27								662			2nd HALF PAID AUG 21 1963 / 1st HALF PAID MAY 22 1963	19941 / 19770			33.1		33.1								10557 / 18703
19	May + Velora Reeve	SE¼ of SE¼ W.478' of S.150' of E.175' of W.478' of S.150'				60		yes	yes	R	49 / 30	396 / 360	594 / 540	643 / 930	128 / 78	286 / 173							78 / 86								3160			2nd HALF PAID AUG 21 1963 / 1st HALF PAID MAY 31 1963	19941 / 19203			15.58		15.80								1829 / 22.263
	(CONT NEXT PAGE)					552.01					4607 / 5064 / 5207	3184 / 3499 / 3845		7791 / 8563 / 9052	843 / 927 / 970	1491 / 1307 / 1400							2234 / 2370									54934																			

A NA

Valuations by School Districts as Equalized by Department of Taxation: District No. 114 Rate 43 Mills; District No. 2 Rate 43 Mills; District No. ___ Rate ___ Mills; District No. ___ Rate ___ Mills; District No. ___ Rate ___ Mills

Sold for Taxes: 2, 3, 4, 6, 7, 8, 9, 11, 12, 13, 14, 16, 17, 18, 19, 20

Paid in Full: 1, 3, 4, 5, 6, 7, 8, 9, 10, 11, 12, 13, 14, 15, 16, 17, 18, 19, 20

Remarks: 1 — 10557; 2 — 18703; 3 — 1839; 4 — 10557; 5 — 10.28, 2.3740; 6 — 15371; 7 — "; 8 — 19263; 9 — "; 10 — 1675, 22.141; 11 — 10557; 12 — 18703; 13 — 1655; 14 — 10557; 15 — 18703; 16 — 1839; 17 — 1655; 18 — 10557; 19 — 18703; 20 — 1829, 22.263

Land Type: Wood Island, Pine Meadows, Horseshoe Lake, Bemo Hill, Bl. Sunup, Wilmore Beach, Pine Shores

29

Assessment Roll and Tax List of Real Property in the Town of Powers

* Indicate Type of Property: R-Residential, C-Commercial, I-Industrial, U-Utility, F-Farm, L-Lakeshore, T-Timber, M-Mineral

Form 1C Miller-Davis Co., Minneapolis

In Whose Name Assessed	Description of Property: Subdivision	Sec. or Lot	Town or Block	Rng.	Number of Acres of Land (Acres)	Number of Acres of Land (100ths)	No. School District	Indicate Homestead Yes or No	Agr. Hom. Yes or No	Rural Yes or No	* Indicate Type of Property	True and Full Valuations: Land Exclusive of Structures and Improvements	Buildings and Other Structures	Machinery Permanently Attached to Real Estate	Total True and Full Value	Assessed Valuations: Rural: Homestead Up to $4,000 20%	Rural: Over $4,000 and Non-Homestead 33⅓%	All Other: Timber Land Class 2a 20%	All Other: Homestead Up to $4,000 25%	All Other: Over $4,000 and Non-Homestead 40%	All Other: Machinery Permanently Attached to Real Estate 33⅓%	All Other: Seasonal and Recreational Cabins 33⅓%	Total Assessed Value	Total Assessed Value as Equalized by the Board of Review	Final Equalized Value
												Dollars	Dollars	Dollars	Dollars	Dollars	Dollars	Dollars	Dollars	Dollars	Dollars	Dollars	Dollars	Dollars	Dollars
	1 NE¼ of NE¼	21	139	30			114																		
	2 NW¼ of NE¼																								
Douglas W. & Lucille Mary Barrett	3 FRACTION of 1 Ac. of Govt Lot 2							no	no	L		64 43 / 37			64 43 / 37		21 4 / 13						13	21 / 74	
	4 SE¼ of NE¼																								
Verion + Concetta Fox	5							yes	no	L		49 33 / 30	314 471 / 285		529 347 / 315	1049 / 63							63	104 / 69	
	6 ~~NE¼ of NW¼~~																								
Janice H. + Naomi M. Planting	7 S. 50' of N. 700' of Govt Lot 4							no	no	L		13 49 / 45			13 49 / 45		24 6 / 15						15	24 / 16	
	8 SW¼ of NW¼																								
	9 SE¼ of NW¼																								
Orville J. + Lisette B. Callahan	10 Pt. of Govt Lot 3							no	no	L		124 83 / 75			24 83 / 75		49 28 / 25						25	49 / 28	
" " "	11 Part of Govt Lot 3							no	no	L		124 83 / 75			124 83 / 75		49 28 / 25						25	49 / 28	
	12 NW¼ of SW¼																								
State of Minnesota	13 E. 33' of Govt Lot 3																								
	14 NE¼ of SW¼																								
Norman Donat	15 Part of Govt Lot 4							no	no	L		13 49 / 45			13 49 / 45		24 6 / 15						15	24 / 16	
	16 NE¼ of SE¼																								
	17 NW¼ of SE¼																								
Arthur Hughes, Jr.	18 N. 100' of Govt Lot 4							no	no	L		148 99 / 90			148 99 / 90		49 33 / 30						30	49 / 33	
Robert + Alice Reeve	19 S. 150/50 of N. 650' of Govt Lot 4							no	no	L		13 49 / 45			13 49 / 45		24 6 / 15						15	24 / 16	
Dexter R. Tyrrell, et al	20 S. 200' of N. 300' of Govt Lot 4							no	no	L		297 98 / 180			297 98 / 180		99 66 / 60						60	99 / 66	
												624 / 486	1065 / 314		909 / 471	63 / 49	198 / 132						261		
												1223			1492	104							423	286	

Cass County, Minnesota, for Taxes for the Year 1962.

NA

Sold for Taxes	Valuations by School Districts as Equalized by Department of Taxation: District No. / Rate — Mills	District No. / Rate — Mills	District No. / Rate — Mills	District No. / Rate — Mills	District No. / Rate — Mills	District No. / Rate — Mills	Tax including State Homestead	State Tax on Non-Homestead $5 Mills	Special Taxes	Special Taxes	Total Taxes		Paid	When Paid (Month Day Year)	Number of Receipt	March Settlement 1963	June Settlement 1963	Penalty	November Settlement 1963	Penalty	Collections to First Monday in January 1964	Penalty	Delinquent on First Monday in January 1964	Total Delinquent Tax and Penalty	Remarks
	Dollars	Dollars	Dollars	Dollars	Dollars	Dollars	$ cts.	$ cts.	$ cts.	$ cts.	$ cts.					$ cts.	$ cts.	$ cts.	$ cts.	$ cts.	$ cts.	$ cts.	$ cts.	$ cts.	
												1													
												2													
			21				566	18			584	3	PAID IN FULL	SEP 17 1962	12895				584						
												4													
			H 104				2808				2808	5	HALF PAID	MAY 11 1963	13694		1404						1484	8 1044	1648
												6													
			24				648	20			668	7	PAID IN FULL	APR 24 1963	8652		668								7459
												8													
												9													
			42				1134	36			1170	10	PAID IN FULL	MAY 9 1963											
			42				1134	36			1170	11	PAID IN FULL	MAY 1 1963	13603		2340								16597
												12													
												13													
												14													
			24				648	20			668	15	PAID IN FULL	NOV 21 1962	3146						6 68	53			7453 no address
												16													
												17													
			49				1322	42			1364	18											13 4	15 00	7448 no address
			24				648	20			668	19	PAID IN FULL	Sept 26 1963	15654				668	20					7452 no address
			99				2672	84			2756	20	PAID IN FULL	APR 30 1963	5147		2756								7446
			H 104 / 335 / 429				1580	226			1806								12 32				27 68		

Road Records

Ely Woodland | Ely Dist. Mortgage Search | Forestation Search | Echo Hill | St. Benedict | Williams Beach | Pleasant Shores

Assessment Roll and Tax List of Real Property in the Town of Powers

Form 5C McKesson & Robbins, Inc. Minneapolis

* Indicate Type of Property; R-Residential, C-Commercial, I-Industrial, U-Utility, F-Farm, L-Lakeshore, T-Timber, M-Mineral

In Whose Name Assessed	Description of Property: Subdivision	Sec. or Lot	Town or Block	Rng.	Number of Acres of Land (Acres / 100ths)	No. School District	Indicate case or Homestead	Agri. or Resd. Serv. Vac.	* Indicate Type of Prop.	True and Full Valuations: Land Exclusive of Structures Improvements	Buildings and Other Structures	Machinery Permanently Attached to Real Estate	Total True and Full Value	Assessed Valuations: Rural: Homestead Up to $1,000 20%	Rural: Other $1,000 and Non-Homestead 33⅓%	All Other: Timber Land Class 3c 20%	Homestead Up to $4,000 25%	Over $4,000 and Non-Homestead 40%	Machinery Permanently Attached to Real Estate 33⅓%	Seasonal and Recreational Cabins 33⅓%	Total Assessed Value	Total Assessed Value as Equalized by the Board of Review	Final Equalized Value
										Dollars	Dollars	Dollars	Dollars	Dollars	Dollars	Dollars	Dollars	Dollars	Dollars	Dollars	Dollars	Dollars	Dollars
Doris M. Gustafson	1 Govt Lot 3	22	139	30	36.10	114	no	yes	T	396			396		132						132	132	
" "										360			360		120						120		
	2 NW¼ of NE¼				40		no	yes	T	238			238		79						79		
Donald Asplund										216			216		72						72	79	
	3 SW¼ of NE¼ less 3.3 ac.				37		no	yes	T	234			234		78						78		
										213			213		71						71	78	
	4 SE¼ of NE¼																						
Wm. F. + Amanda J. Ritchie	5 1.35 ac. in NE Cor. of Govt Lot 4				6.75		no	no	R L	379 253	331 496		845 534						292 194		292 194		
										230	301		531		177						177		
State of Minnesota	6 NE¼ of NW¼																						
Cleo W. + Myrtle Reeve	7 Govt Lot 1				39.40		yes	yes	T	302			302	60							60		
" " "										275			275	55							55		
	8 " " 2 less sold				35.10		yes	no	L	403 269			403 269	81 54							81 54		
										245			245	49							49		
State of Minnesota	9 SE¼ of NW¼																						
Ernest + Jane Frances Snare	10 3.3 ac. of SW¼ of NE¼ + 3.3 ac. of Govt Lot 4				6		no	no	C	138 92	990 1485		1128 1082		541 360						541 360		
										84	900		984		328						328		
Frank L. + Zayola F. Bennett	11 NE¼ of SW¼				40		no	yes	T	221	109		330		110						110		
										201	99		300		100						100		
State of Minnesota	12 NW¼ of SW¼																						
A. C. + Mabel Wilson	13 SW¼ of SW¼ less sold				40		no	yes	F	254			254		85						85		
										231			231		77						77		
" " "	14 SE¼ of SW¼				40		no	yes	F	368	292		660		220						220		
										325	275		600		200						200	220	
Henry + Anna Ohlberg	15 About 2 ac. of Govt Lot 6				2		no	no	L	100 67	659 988		1088 726		363 242						363 242		
										61	599		660		220						220	242	
Elmer + Alma Christensen	16 Govt Lot 3 less sold				28.52		no	yes	F	242	748		990		330						330		
										220	680		900		300						300	330	
Ernest + Jane Frances Snare	17 Govt Lot 5 1 ac. of Govt Lot 6				30		yes	yes	T	132			132	27							27		
										120			120	24							24		
Henry + Anna Ohlberg	18 Govt Lot 6 less sold				97.50		yes	no	C	223 149	480 528 992		704 677	134 89	234 176						368 265		
										135	270 397 445		405 845	81	100						241	398	
Gorham Richard Powers, et al	19 " " 7 less sold				18.50		no	no	R L	663 442	198 297		861 739						320 213		320 213	320	
										402	180		582						194		194	213	
Anna M. Hacking	20 Part of Govt Lot 7				3		no	no	L	118 79			118 79		39 26						39 26		
										72			72		24						24		
(CONT NEXT PAGE)					4087					3806	3794		7674	209	1673				371	2965	2253		
										3788	4152		7820	230	1838				407		2475		
										4411	5652		10063	302	2241				612		3155		

A NA

Sold for Taxes	Valuations by School Districts as Equalized by Department of Taxation: District No. ___ Rate ___ Mills	District No. ___ Rate ___ Mills	District No. 114 Rate 43 Mills	District No. 114 Rate 43 Mills	District No. ___ Rate ___ Mills	District No. ___ Rate ___ Mills	Tax Including State Homestead ___ Mills	State Tax on Non-Homestead 85 Mills	Special Taxes	Special Taxes	Total Taxes	Paid	When Paid (Month Day Year)	Number of Receipt	March Settlement 1961	June Settlement 1963	Penalty	November Settlement 1963	Penalty	Collections to First Monday in January 1964	Penalty	Delinquent on First Monday in January 1964	Total Delinquent Tax and Penalty	Remarks
	Dollars	Dollars	Dollars	Dollars	Dollars	Dollars	$ cts.	$ cts.	$ cts.	$ cts.	$ cts.				$ cts.	$ cts.	$ cts.	$ cts.	$ cts.	$ cts.	$ cts.	$ cts.	$ cts.	
1			132				3234	112			3346	2nd HALF PAID	OCT 31 1963											
												1st HALF PAID	MAY 31 1963	21194		1673		1673						16676 22758
2			79				1934	68			2002	2nd HALF PAID	OCT 31 1963	21196										
												1st HALF PAID	MAY 31 1963	13716		1001		1001						10027 22688
3			78				1910	66			1976	2nd HALF PAID	OCT 31 1963											
												1st HALF PAID	MAY 31 1963	13646		1244		1244						
4												Balance Paid	OCT 31 1963	21467										
5			290				7152	250			7402	5 PAID IN FULL	APR 16 1963	13486		7402								10526
6																								
7			460				1470				1470	6 2nd HALF PAID	AUG 21 1962	17441		785		785						10567
												7 2nd HALF PAID	MAY 22 1963	21601										
8		881					2186				2186	8 2nd HALF PAID	AUG 21 1963			1082		1093						
												8 1st HALF PAID	MAY 22 1963											
9																								
10			~~125~~ 133 ~~149~~	Glen # 9225			123 64 146 04	284 762			1246 48 1406 66	9 1st HALF PAID	MAY 28 1963	12068		7533		7533						24 18 abated
												10 2nd HALF PAID	SEP 16 1963	12343						Refunded Sept 8				10677
11		110					2694	94			2788	11 PAID IN FULL	MAY 31 1963	13225		2788								7468
12												12												
13 SOLD FOR TAXES		85					2082	72			2154	13 PAID IN FULL	OCT 30 1963											
14 SOLD FOR TAXES		220					5382	188			5570	14 1st HALF PAID	OCT 30 1963	19127				7730	-270					1348 21
												2nd HALF PAID	OCT 31 1963	20318										
15			363				9798	310			10108	15 1st HALF PAID	MAY 28 1963	12047		5154		5054						10556 22789
												1st HALF PAID	MAY 31 1963	13417		4182				4182				
16		330					8082	282			8364	16												1437 22787
17		27					662				662	17 1st HALF PAID	MAY 28 1963	12050		331		331						10522
												2nd HALF PAID	SEP 11 1963	15403										
18			H 134 264				10744	226			10970	18 1st HALF PAID	MAY 28 1963	12047		5485		5485						10556 22789
												2nd HALF PAID	MAY 31 1963	13584										
19		320					7838	274			8112	19 PAID IN FULL	MAY 20 1963	13584		8112								1129
20 SOLD FOR TAXES			34				10552	34			10586	20 PAID IN FULL	MAY 31 1963	13696		10586								12878
		H 87	H 215				424 46																	
		1646	1207				38384	2448			83268													24 18 abated
		1733	1422	3155			80830									47219		31367			4182			

Assessment Roll and Tax List of Real Property in the Town of Powers, Cass County, Minnesota, for Taxes for the Year 1962.

PERFEC MILLER-DAVIS BRO. MINNEAPOLIS

* Indicate Type of Property: R-Residential, C-Commercial, I-Industrial, U-Utility, F-Farm, L-Lakeshore, T-Timber, M-Mineral.

A NA

	In Whose Name Assessed	Description of Property: Subdivision	Sec. or Lot	Town or Block	Rng.	Number of Acres of Land (Acres / 100ths)	No. School District	Indicate Homestead Yes or No	Agt. or Resd. Yes or No	Indicate Type of Property	True and Full Valuations: Land Exclusive of Structures and Improvements (Dollars)	Buildings and Other Structures (Dollars)	Machinery Permanently Attached to Real Estate (Dollars)	Total True and Full Value (Dollars)	Assessed Valuations: Rural: Homestead Up to $4,000 20% (Dollars)	Rural: Over $4,000 and Non-Homestead 33⅓% (Dollars)	All Other: Timber Land Class 3a 20% (Dollars)	All Other: Homestead Up to $4,000 25% (Dollars)	All Other: Over $4,000 and Non-Homestead 40% (Dollars)	All Other: Machinery Permanently Attached to Real Estate 33⅓% (Dollars)	All Other: Seasonal and Recreational Cabins 33⅓% (Dollars)	Total Assessed Value (Dollars)	Total Assessed Value as Equalized by the Board of Review (Dollars)	Final Equalized Value (Dollars)
1			22	139	30		114																	
2																								
3	State of Minnesota	PART of GOVT LOT 2																						
4																								
5	William + Effie Lippke	PART of GOVT LOT 8				23		no	PR	L	118 79 / 72	358 / 780	289	1405 937 / 852							468 / 284	284	468 / 512	
6																								
7																								
8	Everett + Jane Frances Lenare	Part of L.C.																						
9																								
10	Hufford O. + Virginia M. Mann	W. 590' of E. 710' of Govt Lot 1						no	no	L	123 84 / 95	442 / 402	663	1230 524 / 497		207 / 154						157	262 / 314	
11																								
12																								
13	Fred Gerhard	S. 330' of W. 430' of SWNE of SWNE						no	no	R	49 33 / 30	66 19 / 60		148 99 / 90		49 33 / 30						32	49 / 33	
14																								
15	Ernest + Jane Frances Lenare	W'ly 70' of Govt Lot 1						yes	no	R	49 33 / 30			49 33 / 30	107 / 6							6	107 / 6	
16																								
17																								
18																								
19																								
20																								
						23					401	1243		1644	6	189					284	478		
											339 487	1206 / 3849		1545 / 2328	107	337					313 / 468		789 Total	

	Sold for Taxes	Valuations by School Districts as Equalized by Department of Taxation: District No. / Rate — Mills	Tax including State Homestead — Mills	State Tax on Non-Homestead 6¼ Mills	Special Taxes	Special Taxes	Total Taxes	Paid	When Paid (Month Day Year)	Number of Receipt	March Settlement 1963	June Settlement 1963	Penalty	November Settlement 1963	Penalty	Collections to First Monday in January 1964	Penalty	Delinquent on First Monday in January 1964	Total Delinquent Tax and Penalty	Remarks
		Dollars	$ cts.	$ cts.	$ cts.	$ cts.	$ cts.				$ cts.	$ cts.	$ cts.	$ cts.	$ cts.	$ cts.	$ cts.	$ cts.	$ cts.	
1								1												
2								2												
3								3												
4								4												
5		468	11462	400			11862	1st HALF PAID 2nd HALF PAID	OCT 9 1962 MAY 31 1963	20312 3613		5931		5931						11001 22712
6								6												
7								7												
8								8												
9								9												
10		262	7072	224			7296	10 PAID IN FULL AUG 16 1963	1968					7296	182					5378
11								11												
12								12												
13		49	1322	42			1364	13										1364	1500	15372
14								14												
15		H 10	270				270	15 1st HALF PAID 2nd HALF PAID	MAY 28 1963 SEP 10 1963	12160 3361		135		135						10672
16								16												
17								17												
18								18												
19								19												
20								20												
		468	H 10 11462 311 8664 321 789	666			20921					5931 2		133 62				13364	

Assessment Roll and Tax List of Real Property in the Town of Powers, Cass County, Minnesota, for Taxes for the Year 1962.

* Indicate Type of Property: R-Residential, C-Commercial, I-Industrial, U-Utility, F-Farm, L-Lakeshore, T-Timber; M-Mineral

Form 5C MILLER-DAVIS-CO., MINNEAPOLIS

	In Whose Name Assessed	Subdivision	Sec. or Lot	Town or Block	Rng.	Acres	100ths	No. School District	Indicate Homestead Yes or No	Agri. or Seas. Recr. Yes or No	* Indicate Type of Property	LAND Exclusive of Structures and Improvements +10% +50% (Dollars)	BUILDINGS and Other Structures +10% +50% (Dollars)	MACHINERY Permanently Attached to Real Estate (Dollars)	TOTAL True and Full Value (Dollars)	Rural: Homestead Up to $4,000 20%	Rural: Over $4,000 and Non-Homestead 33⅓%	All Other: Timber Land Class 3e 20%	All Other: Homestead Up to $4,000 25%	All Other: Over $4,000 and Non-Homestead 40%	Machinery Permanently Attached to Real Estate 33⅓%	Seasonal and Recreational Cabins 33⅓%	TOTAL ASSESSED VALUE	Total Assessed Value as Equalized by the Board of Review	FINAL EQUALIZED VALUE
1	~~H.A. + Emma ...~~ Eugene D. + Mary Landis	NE¼ of SW¼ N. of HY.87 + E.200' of Govt Lot 8 lying N. of HY. 87	23	139	30	6		114	no	SR	L	345 230 209	727 661	1090	1435 957 870							478 319 290	290	478 319	
2		NW¼ of NE¼ (LAKE)																							
3	E.R. Lippka	Govt Lot 4 less W. 300' + less E. 431.3' of W. 73.13' except S. 618' + less E. 700' of W. 931.3' except S. 569'				10	04		yes	no	R	256 171 155	693 630	1039	1295 864 785	259 173 157							157	259 173	
4	Arnold B. + Sophie A. Anderson	Govt Lot 5				22	70		yes	yes	R	238 159 145	363 330	544	782 522 475	156 104 95							95	156 104	
5	A. Leslie Smith ~~Thomas Albert + Isabelle B. Bostock~~	E. 200' of W. 931.3' except S. 569 of Govt Lot 4				1			no	SR	L	76 51 46	263 239	394	470 314 285							157 105 95	95	157 105	
6	A. Leslie + Imogene S. Smith	Govt Lot 2				22	35		no yes	no	C	610 407 370	1260 360	1386 2079 394 594	3283 2189 1990	241 161 146	693 462 420						566	934 623	
7	Doris M. Gustafson	" "				2	30		no	no	L	174 116 105	792 720	1188	1362 908 825		454 302 275						275	454 302	
8	~~H.A. + Emma ...~~ ~~Eugene D. + Mary Landis~~	W. 564' of S. 90' of Govt Lot 3				1			no	no	L	73 49 45			73 49 45		24 16 15						15	24 16	
9	A. Leslie + Imogene S. Smith	Govt Lot 3 less approx. 4 Acs.				34	45		no	no	L	561 374 340	367 329	543	1104 736 669		368 245 223						223	368 245	
10	Elmer + Alma Christensen	1 Ac. of Govt Lot 8 W. of Rainey Lake N. of Backus + Pontoria Rd.				1			no	no	L	99 66 60	165 150	247	346 231 210		115 77 70						70	115 77	
11	~~Isaac M. Walker~~	NE¼ of SW¼ less 5½ Acs.				34	50		no	yes	F	419 381			419 381		140 127						127	140	
12	" "	Govt Lot 8 less 4 Acs. + less ½ Ac.				24	66		no	yes	F	210 191	232 211		442 402		147 134						134	147	
13	Henry C. + Vernice E. Montmann	Govt Lot 9					60		no	no	L	99 66 60			99 66 60		33 22 20						20	33 22	
14	I. M. Walker	" " 7				46	30		no	yes	F	426 387			426 387		142 129						129	142	
15	Luella Powers	All that part of Govt Lot 8 lying S. of S.16 line running E+W less 16 Ac.				3			no	no	L	118 79 72			118 79 72		39 26 24						24	39 26	
16	A. O. + Mabel Wilson	NE¼ of SE¼ lying S+E of HY. #87 + W. of Co. Rd.				37			no	yes	T	56 51			56 51		19 17						17	19	
17	Fred K. + Violet M. Schultz	NW¼ of SE¼ S. of HY. #87 less sold				40			yes	yes	R	297 198 180	957 870	1435	1732 1155 1050	346 231 210							210	346 231	
18	" " "	Govt Lot 6 less sold				29	60		yes	yes	T	209 190			209 190	42 38							38	42	
19	A. O. + Mabel Wilson	SE¼ of SE¼ less sold				37	79		no	yes	T	165 150			165 150		55 50						50	55	
20	Lyle A. + Carol V. Thomas	227' N+S x 430' E+W in SW Cor. of SE¼ of SE¼				2	21		no	yes	T	79 72			79 72		26 24						24	26	
	(CON'T NEXT PAGE)					356	60					3209 3530 4510	5760 6336 9385		8969 9866 13895	646 711 1044	1528 1679 2255					385 424 635	2569	2814 3934	

A NA

	SOLD FOR TAXES	District No. Rate Mills	District No. Rate Mills	District No. 114 Rate 244.93 Mills	District No. 114 Rate 269.93 Mills	District No. Rate Mills	District No. Rate Mills	Tax Including State Homestead Mills ($ cts.)	State Tax on Non-Homestead 8.54 Mills ($ cts.)	SPECIAL TAXES	SPECIAL TAXES	TOTAL TAXES ($ cts.)	PAID	WHEN PAID (Month Day Year)	Number of Receipt	March Settlement 1963	June Settlement 1963	Penalty	November Settlement 1963	Penalty	Collections to First Monday in January 1964	Penalty	Delinquent on First Monday in January 1964	Total Delinquent Tax and Penalty	REMARKS
1				478				117 08	4 08			124 16	PAID IN FULL	JUL 16 1963	14783				121 16	2 42					10555
2													Penalty	OCT 23 1963	16135										
3					H 259			69 92				69 92	PAID IN FULL / 2nd HALF PAID	OCT 16 1963	19217				69 92	1 40					10651
4				H 156				38 20				38 20	PAID IN FULL	JAN 8 1963	6	38 20									10524
5	SOLD FOR TAXES			157				38 46	1 34 (67)			39 80	Balance Paid / Part Paid	OCT 31 1963 / MAY 31 1963	21181 / 13720		20 00		19 80						22771 1396
6		Abate #9031			~~H 241~~ ~~643~~	H 194 420		165 74 ~~252 12~~	3 58 ~~5 92~~			169 32 ~~258 04~~	2nd HALF PAID / 1st HALF PAID	OCT 31 1963 / MAY 31 1963	21182 / 13722		84 66		84 66						Pen & state 88.72 Canc. 15365 22758
7					454			122 54	3 88			126 42	Balance Paid / Part Paid	OCT 31 1963 / MAY 31 1963	21191 / 13716		63 11		63 31						10676
8					24			6 48	20			6 68	PAID IN FULL	JUL 16 1963	14783				6 68	56					10555
9					295 ~~368~~	abate # 9632		79 62 ~~99 34~~	2 52 ~~3 14~~			82 14 ~~102 48~~	2nd HALF PAID / 1st HALF PAID	OCT 31 1963 / MAY 31 1963	21182 / 13722		41 07		41 07						22788 20.34 Abated 15365
10					115			31 04	98			32 02	1st HALF PAID	MAY 31 1963	12419		16 01						16 01 J #761		7439 22757
11				140				34 30	1 20			35 50	2nd HALF PAID / 1st HALF PAID	OCT 23 1963 / MAY 23 1963	18992		17 75		17 75						11003 22710
12				147				36 00	1 26			37 26	2nd HALF PAID / 1st HALF PAID	OCT 23 1963 / MAY 23 1963	9679		18 63		18 63						" "
13					H 20 ~~33~~	Abate #5978		5 40 ~~8 90~~	~~28~~			5 40 ~~9 18~~	Balance Paid / Part Paid	JUN 18 1963	13893 / 13725		3 78		1 62						3.78 Abated 10593 Bal 162
14				142				34 78	1 22			36 00	2nd HALF PAID / 1st HALF PAID	OCT 2 1963 / MAY 2 1963	18992 / 9679		18 00		18 00						11653 22710
15					39			10 52	34			10 86	1st HALF PAID	MAY 31 1963	13634		5 43						5 43 J 597		Paid Under Protest 22787
16				19				4 66	16			4 82	PAID IN FULL	MAY 22 1963	9597		4 82								10554
17				H 346				84 74				84 74	PAID IN FULL	MAR 27 1963	7323		84 74								7441
18				H 42				10 28				10 28	PAID IN FULL	MAR 27 1963			10 28								
19				55				13 48	46			13 94	PAID IN FULL	MAY 22 1963	9597		13 94								10554
20				26				6 36	22			6 58	PAID IN FULL	MAY 23 1963	9686		6 58								10525
				H 544 1164 1708	H 500 1726 2226	3934		418 34 600 86 1019 20	24 68			1043 88				38 20	408 80		462 60				21 44		112.84 abated cancelled

Assessment Roll and Tax List of Real Property in the Town of Powers, Cass County, Minnesota, for Taxes for the Year 1962.

Form 5C MILLER-DAVIS CO., MINNEAPOLIS

* Indicate Type of Property: R-Residential, C-Commercial, I-Industrial, U-Utility, F-Farm, L-Lakeshore, T-Timber, M-Mineral

A NA

	In Whose Name Assessed	Description of Property: Subdivision	Sec. or Lot	Town or Block	Rng.	Number of Acres of Land (Acres 100ths)	No. School District	Indicate Homestead Yes No	Agri. or Resd. Rev. Yes No	Indicate Type Property*	True and Full Valuations: Land Exclusive of Structures and Improvements	Buildings and Other Structures	Machinery Permanently Attached to Real Estate	Total True and Full Value	Assessed Valuations: Rural: Homestead Up to $4,000 20%	Over $4,000 and Non-Homestead 33⅓%	All Other: Timber Land Class 3a 20%	Homestead Up to $4,000 25%	Over $4,000 and Non-Homestead 40%	Machinery Permanently Attached to Real Estate 33⅓%	Seasonal and Recreational Cabins 33⅓%	Total Assessed Value	Total Assessed Value as Equalized by the Board of Review	Final Equalized Value
											Dollars	Dollars	Dollars	Dollars	Dollars	Dollars	Dollars	Dollars	Dollars	Dollars	Dollars	Dollars	Dollars	Dollars
1	Clyde H. + Annie F. Lumm	E. 131.3' of W. 491.3' except S. 618' of Govt Lot 4	23	139	30	6.20	114	yes	no	R	106 71	5,671 850		5,777 850	1,154 638							1,154 638		
2	L.H. + Melva E. Heightshoe	E. 100' of W. 631.3' except S. 618' of Govt Lot 4				.66		yes	no	R	106 71	165 588		172 588	34 380							34 380		
3	Orrie U. + Rosa K. Rollins	E. 100' of W. 731.3' except S. 618' of Govt Lot 4				.50		yes	no	L	106 71	235		306	60							60		
4	Lyle Thomas	1 Ac. of Govt Lot 6				1		no	SR	L	109 73	396 594		469 594	93 719					135 00		228 719		
5	Elmer + Alma Christensen	1½ ac. of " " 8						no	no	L	109 73	188 297		297	59 460					82		141 460		
6	A. Leslie + Imogene L. Smith	W. 300 of " " 4				7.50		no	no	L	32.1 21.4	448 942		470 942	94 188		25 10					119 188		
		E. 100 of W. 531.3' except S. 618' of Govt Lot 4				.75		no	SR	L	109 73	450		523	104 600		15					119 600		
7	Carl H. + Laura A. Tranter											769 613		769 613	153 923		354 826					508 826		
												372		438	87 600		215			241 160		543 760		
8																				146		146		
9																								
10	Otto A. Sell	200 x 400' on shore of Govt Lot 6				1.70		no	SR	L	144 96	462 693		537 558	107 511					279 186		387 697		
		1.78 Ac. of Govt Lot 6 + SE¼ of SE¼				1.62		no	SR	L	118 79	420		507	101 400					167		268 400		
11	Hans E. + Holly B. Anderson											196 497		415 297	83 059					138 92		221 959		
12	William H. + Martha Schroeder	1 Ac. of Govt Lot 3 (Tract 7)				1		no	SR	L	106 72	180		252	50 400					84		134 400		
13	Peter + Anna Kuhns	1 Ac. of " " 3				1		no	SR	L	106 71	233 348		454 363	90 873					151 101		241 873		
14	Anthony H. + Helen Schroeder	1 Ac. of " " 3 (Tract 8)				1		no	SR	L	111 74	211		276	55 200					92		147 200		
												243 394		505 337	101 067					168 112		269 067		
15	A. Leslie Smith	That Part of SE¼ lying N. + NW of Hy #87						no	SR	L	111 74	360 543		654 436	130 887					218 145		349 887		
												327		396	79 200					132		211 200		
16	Marie E. Schmidt	— lying S. + SE of NE¼ NW¼ SE¼ Hy. 87 + E. of Ck Rd.						no	yes	T	16			16	3 200		5					5 200	6	
17	A. O. + Mabel Wilson	Part of Govt Lot 6 + NW¼ NE¼ SE¼						no	yes	F	82	165		247	49 400		82					131 400		
	" " "							no	no	L	123 82	150		225	45 000		75					120 000	82	
18		.56 Ac. of Part of Govt Lot 6				56		no	no	L	123 82			123 82	24 760		41 27					65 760	41	
											123 82			123 82	24 760		41 27					65 760	41	
19	Otto A. Sell	Part of Govt Lot 6						no	no	L	88 59			88 59	17 720		30 20					47 720	30	
												54		54	10 800		18					28 800	20	
20																								
						18.09					1619	3641		4865	961	872				807	1446			
											1337	1001		5348	288	444				88		1588		
											1753	2217	1844	7877	430	577				1350		2337		

	Sold for Taxes	District No. Rate Mills	District No. Rate Mills	District No. Rate Mills	District No. Rate Mills	District No. Rate Mills	Tax Including State Homestead Mills	State Tax on Non-Homestead 8.4 Mills	Special Taxes	Special Taxes	Total Taxes	Paid	When Paid (Month Day Year)	Number of Receipt	March Settlement 1963	June Settlement 1963	Penalty	November Settlement 1963	Penalty	Collections to First Monday in January 1964	Penalty	Delinquent on First Monday in January 1964	Total Delinquent Tax and Penalty	Remarks
		Dollars	Dollars	Dollars	Dollars	Dollars	Dollars	Dollars	$ cts.	$ cts.	$ cts.				$ cts.	$ cts.	$ cts.	$ cts.	$ cts.	$ cts.	$ cts.	$ cts.	$ cts.	
1				H 141			51 56				51 56	2nd HALF PAID 1st HALF PAID	OCT 3 1963 MAY 2 1 1963	15951 9628		48 78		2 58						10652 22786
2				H 99			26 70				26 70	2 PAID IN FULL	MAY 3 1 1963	13706		26 70								10598
3				H 140			37 80				37 80	3 PAID IN FULL	MAY 3 1 1963	13699		37 80								11032
4			135				33 66	1 16			34 22	4 PAID IN FULL	MAY 2 3 1963	12486		34 22								10535
5	SOLD FOR TAXES			25			6 74	2 20			6 96	5 1st HALF PAID	OCT 3 1963	12418		3 48						3 48		22785 15894
6				210			56 70	1 80			58 50	6 Balance Paid		11125										10.10 abated 15365
				354			95 58	3 02			98 60	6 Part Paid	MAY 3 1 1963	13723		37 27		33 21						
7			241				59 02	2 06			61 08	7 PAID IN FULL	APR 3 0 1963	3150		61 08								10620
8																								
9																								
10			279				68 34	2 38			70 72	2nd HALF PAID 1st HALF PAID	OCT 1 0 1963 MAY 3 1 1963	16013 8353		35 36		35 36						11522 22776
11	SOLD FOR TAXES		138				33 80	1 18			34 98	11 PAID IN FULL	MAY 2 0 1963	9837		34 98								12264
12			151				36 98	1 28			38 26	12 PAID IN FULL	MAY 1 7 1963	11668		38 26								10526
13	SOLD FOR TAXES		168				41 14	1 44			42 58	13 PAID IN FULL	AUG 7 1963	15000				42 58	64					27960
14			218				53 40	1 86			55 26	14 PAID IN FULL	MAY 2 9 1963	11998		55 26								3456
15	SOLD FOR TAXES		6				1 46	06			1 52	15 PAID IN FULL	MAY 3 1 1963	13721		1 52								15365
16			82				20 08	10			20 78	16 PAID IN FULL	MAY 7 1963	14112		20 78								15523
17				41			11 06	36			11 42	17 PAID IN FULL	MAY 2 2 1963	12597		11 42								15534
18				41			11 06	36			11 42	18 PAID IN FULL	MAY 2 2 1963			11 42								"
19				30			8 10	26			8 36	19 2nd HALF PAID 1st HALF PAID	OCT 1 0 1963 MAY 3 1 1963	16013 8353		4 18		4 18						15885 22756
20																								
				H 430			347 28																	
			1418	491			248 60	16 34			62 22					431 53		37 11				3 09		4010 abated
				921	2339		595 88																	

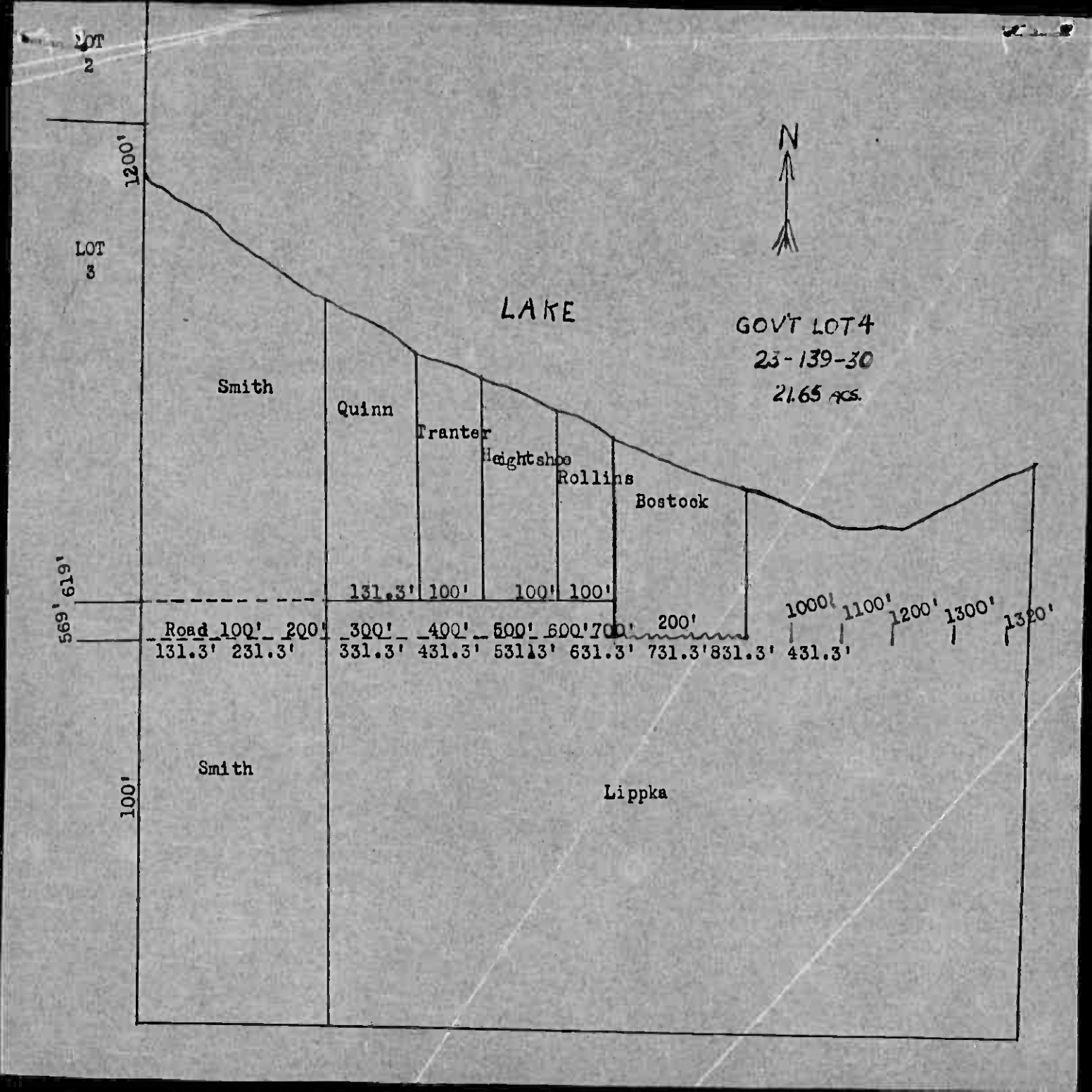
LOT 2
1200'
LOT 3
N
LAKE
GOV'T LOT 4
23-139-30
21.65 acs.
Smith
Quinn
Tranter
Heightshoe
Rollins
Bostock
619'
569'
131.3' 100' 100' 100'
Road 100' 200' 300' 400' 500' 600' 700' 200'
131.3' 231.3' 331.3' 431.3' 531.3' 631.3' 731.3' 831.3' 431.3'
1000' 1100' 1200' 1300' 1320'
Smith
100'
Lippka

Assessment Roll and Tax List of Real Property in the Town of Powers

Form 5C—McLeod Co. Form 5A

* Indicate Type of Property: R-Residential, C-Commercial, I-Industrial, U-Utility, F-Farm, L-Lakeshore, T-Timber) M-Mineral

	In Whose Name Assessed	Description of Property: Subdivision	Sec. or Lot	Town or Block	Rng.	Number of Acres of Land		No. School District	Indicate Homestead Yes No	Agri. or Resr. Yes No	* Indicate Type of Property	True and Full Valuations: Land Exclusive of Structures Improvements	Buildings and Other Structures	Machinery Permanently Attached to Real Estate	Total True and Full Value	Assessed Valuations: Rural: Homestead Up to $4,000 20%	Over $4,000 and Non-Homestead 33⅓%	All Other: Timber Land Class 3a 20%	Homestead Up to $4,000 25%	Over $4,000 Non-Homestead 40%	Machinery Permanently Attached to Real Estate 33⅓%	Seasonal and Recreational Cabins 33⅓%	Total Assessed Value	Total Assessed Value as Equalized by the Board of Review	Final Equalized Value	Sold for Taxes	Validations by School Districts as Equalized by Department of Taxation	Tax Including State Homestead	State Tax on Non-Homestead	Special Taxes	Special Taxes	Total Taxes	Paid	When Paid	Number of Receipt	March Settlement 1963	June Settlement 1963	Penalty	November Settlement 1963	Penalty	Collections to First Monday in January 1964	Penalty	Delinquent on First Monday in January 1964	Total Delinquent Tax and Penalty	Remarks
						Acres	100ths					Dollars	Dollars	Dollars	Dollars	Dollars	Dollars	Dollars	Dollars	Dollars	Dollars	Dollars	Dollars	Dollars	Dollars	Dollars	Dollars	Dollars	Dollars	Dollars	Dollars	Dollars	Month Day Year		$ cts.	$ cts.	$ cts.	$ cts.	$ cts.	$ cts.	$ cts.	$ cts.	$ cts.	
	Lo Marie Prettyman	Part of Lot 2																																											
	Norbert Stehr	NE¼ of NE¼ (less PART lying NW'ly of ST. HY)	24	139	30	40		114	yes	yes	F	118 / 380	963 / 320		781 / 710	156 / 142							174	156																				10518
	"	NW¼ of NE¼ NW'ly of ST. HY				40			yes	yes	F	220 / 200	303 / 330		523 / 530	117 / 106							106	117																				"
	"	SW¼ of NE¼				40			yes	yes	T	286 / 260			286 / 260	57 / 52							52	57																				"
	"	SE¼ of NE¼				40			yes	yes	F	460 / 450			460 / 450	92 / 90							90	99																				"
2	Daniel + Gladys B. Becker	All of the NW¼ of NE¼ lying NW'ly of ST. HY.				150			no	no	L	139 / 81	581 / 501	826	959 / 582	640		32 / 194					184	202																				10552
	Chester C. + Eugenia Felthouse	Govt Lot 1				32.25			no	no	C	411 / 249	720	188	599 / 969	366		333 / 323					533	585																				10976
	Arthur A. + Rae Ellen Reuck	NW¼ of NW¼ (Govt Lot 2 less 8.73 ac. PLAT of Cette Hills)				46.75			yes	yes	F	90 / 90			90 / 90	42 / 38							38	42																				"
	State of Minnesota (cont. to Glen Waldron)	SE¼ of NW¼				40			yes	yes	F	357 / 325	261 / 190		326 / 515	113 / 103		4 / 30 / 27					103	113																	2768	3045	10877	
10	Daniel B. + Gladys B. Becker	PART of Govt Lot 1 (20 Ac.)				20			no	no	L	139 / 81			139 / 81								27	30																				10552
	Arthur Reuck	NE¼ of SW¼				40			yes	yes	F	198 / 980	1474 / 1340		1672 / 1520	334 / 304							304	334																				10583	22754
	"	NW¼ of SW¼				40			yes	yes	T	148 / 135			148 / 135	30 / 27							27	30																				"
	Otto L. + Eleanor S. Peckle	SW¼ of SW¼				40			yes	yes	F	429 / 370	858 / 780		1287 / 1170	257 / 234							234	257																				10511
	"	SE¼ of SW¼				40			yes	yes	F	253 / 230			253 / 230	51 / 46							46	51																				"
	Harry A. + Caroline H. Veach	PART of Govt Lot 2							yes	no	L	74 / 45			74 / 45	1510 / 9							9	10																				10585
	State of Minnesota	NE¼ of SE¼																																											
	Norbert Stehr	NW¼ of SE¼				40			yes	yes	T	352 / 320			352 / 320	70 / 64							64	70																				10578
	"	SW¼ of SE¼				40			yes	yes	T	137 / 120			137 / 120	27 / 24							24	27																				"
	State of Minnesota	SE¼ of SE¼																																											
	Daniel B. + Gladys B. Becker (CONT NEXT PAGE)	Part of Lot 1							no	no	L	109 / 66			109 / 66	24 / 22							22	24																				10582
												3602 / 9961 / 4247	4297 / 4720 / 5391		7899 / 8681 / 9638	1059 / 1368	566 / 933						1368	1485 / 2301																			
1													H 156			3820							3820									1	PAID IN FULL	MAY 3 1963	5347		3820								
2													H 117			2866							2866									2	PAID IN FULL	MAY 3 1963	5347		2866								
3													H 57			1396							1396									3	PAID IN FULL	MAY 3 1963	5347		1396								
4													H 94			2424							2424									4	PAID IN FULL	MAY 3 1963	5347		2424								
5														320		8638		274					8912									5	PAID IN FULL	MAY 3 1963	5701		8912								
6														533		14388		456					14844									6	PAID IN FULL	MAY 16 1963	1143		14844								
7													H 42			1028							1028									7	PAID IN FULL	MAY 16 1963			1028								
8																																8													
9													H 113			2768							2768									9										2768	3045		
10														44		1188		38					1226									10	PAID IN FULL	MAY 31 1963	5701		1226								
11													H 334			8180							8180									11	2nd HALF PAID / 1st HALF PAID	OCT 3 1963 / MAY 31 1963	20350 / 5701		4090 / 4090		4090						
12													H 30			734							734									12	2nd HALF PAID / 1st HALF PAID	OCT 3 1963 / MAY 31 1963	1436		367 / 367		367						
13													H 257			6294							6294									13	PAID IN FULL	APR 18 1963			7544								
14													H 51			1250							1250									14	PAID IN FULL	APR 18 1963											
15														H 15		404							404									15	PAID IN FULL	MAY 10 1963	5767		404								
16																																16													
17													H 170			1714							1714									17	PAID IN FULL	MAY 3 1963	5347		1714								
18													H 27			662							662									18	PAID IN FULL	MAY 3 1963	5347		662								
19																																19													
20													H 1353	H 15 / 733	36	972 / 33136		30					1002									20	PAID IN FULL	MAY 31 1963	5701		1002								
														945	2301	25590 / 58726		1798					59524														22789		4457				2768		

Assessment Roll and Tax List of Real Property in the Town of Powers

Form 5C—McKesson Co., Minneapolis

* Indicate Type of Property: R-Residential, C-Commercial, I-Industrial, U-Utility, F-Farm, L-Lakeshore, T-Timber, M-Mineral

Cass County, Minnesota, for Taxes for the Year 1962.

	IN WHOSE NAME ASSESSED	DESCRIPTION OF PROPERTY: SUBDIVISION	Sec. or Lot	Town or Block	Rng.	Number of Acres of Land: Acres	100ths	No. School District	Indicate Homestead Yes or No	Agri. or Resi. Town Yes or No	* Indicate Type of Property	TRUE AND FULL VALUATIONS: LAND Exclusive of Structures and Improvements	BUILDINGS and Other Structures	MACHINERY Permanently Attached to Real Estate	TOTAL True and Full Value	ASSESSED VALUATIONS: RURAL: Homestead Up to $4,000 20%	Over $1,000 and Non-Homestead 33⅓%	ALL OTHER: Timber Land Class 3a 20%	Homestead Up to $4,000 25%	Over $4,000 Homestead 40%	MACHINERY Permanently Attached to Real Estate 33⅓%	Seasonal and Recreational Cabins 33⅓%	TOTAL ASSESSED VALUE	Total Assessed Value as Forward by the Board of Review	FINAL EQUALIZED VALUE
												Dollars	Dollars	Dollars	Dollars	Dollars	Dollars	Dollars	Dollars	Dollars	Dollars	Dollars	Dollars	Dollars	Dollars
1			24	139	30			114																	
2																									
3																									
4																									
5	L. J. Lemme	PART of GOVT LOT 2				4	00	K				132 88 / 80	700 / 1485 / 900		163 / 2378 / 980	32 / 216 / 176							196	213 / 216	
6																									
7																									
8																									
9																									
10	Harry A. + Caroline H. Veach	PART of GOVT LOT 2				4	00	R				132 88 / 80	100 / 1650 / 1000		1788 / 2188 / 1080	357 / 238 / 216							216	357 / 238	
11																									
12																									
13																									
14																									
15	Joseph + Louise Looger	PART of GOVT LOT 2				70	00	L				133 79 / 81			133 89 / 81		44 30 / 27						27	44 / 30	
16																									
17																									
18																									
19																									
20	Eugene + Anne Howard	PART of GOVT LOT 2				70	00	L				163 109 / 99			163 109 / 99		54 36 / 33						33	54 / 36	
												740	1900		2640	41	60						479		
												560 74	2275 / 3375		1464 / 3675	454 / 280	66 / 98							778 520	

	SOLD FOR TAXES	VALUATIONS BY SCHOOL DISTRICTS AS EQUALIZED BY DEPARTMENT OF TAXATION: District No. ___ Rate ___ Mills	District No. ___ Rate ___ Mills	District No. 14 Rate 2.8 Mills	District No. ___ Rate ___ Mills	District No. ___ Rate ___ Mills	District No. ___ Rate ___ Mills	Tax Including State Homestead	State Tax on Non-Homestead 8.5 Mills	SPECIAL TAXES	SPECIAL TAXES	TOTAL TAXES	PAID	WHEN PAID	Number of Receipt	March Settlement 1963	June Settlement 1963	Penalty	November Settlement 1963	Penalty	Collections to First Monday in January 1964	Penalty	Delinquent on First Monday in January 1964	Total Delinquent Tax and Penalty	REMARKS
		Dollars	Dollars	Dollars	Dollars	Dollars	Dollars	$ cts.	$ cts.	$ cts.	$ cts.	$ cts.		Month Day Year		$ cts.	$ cts.	$ cts.	$ cts.	$ cts.	$ cts.	$ cts.	$ cts.	$ cts.	
1																									
2																									
3																									
4																									
5			H323						8718			8718	2nd HALF PAID OCT 7 1963 / 1ST HALF PAID APR 2 1963		15844 / 7760		43 59		43 59						11596. 22784
6																									
7																									
8																									
9																									
10			H359						9636			9636	PAID IN FULL MAY 1 1963		04 4		96 36								11595
11																									
12																									
13																									
14																									
15			44						1188	38		1226	PAID IN FULL MAY 9 1963		04 4		12 26								15896
16																									
17																									
18																									
19																									
20			54						1458	46		1504											15 04		9442 Deadline
			H 690						21080	84		21084					158 26		H3 59				15 04		
			93																						
			778																						

Assessment Roll and Tax List of Real Property in the Town of Powers, Cass County, Minnesota, for Taxes for the Year 1962.

Form 5C MILLER-DAVIS CO., MINNEAPOLIS

* Indicate Type of Property: R-Residential, C-Commercial, I-Industrial, U-Utility, F-Farm, L-Lakeshore, T-Timber, M-Mineral

	In Whose Name Assessed	Description of Property: Subdivision	Sec. or Lot	Town or Block	Rng.	Number of Acres of Land: Acres	100ths	No. School District	Indicate Homestead Yes No	Agri. or Resd. Rural Yes No	Indicate Type Property	True and Full Valuations: Land Exclusive of Structures and Improvements	Buildings and Other Structures	Machinery Permanently Attached to Real Estate	Total True and Full Value	Assessed Valuations: Rural: Homestead Up to $4,000 20%	Over $4,000 and Non-Homestead 33⅓%	All Other: Timber Land Class 3e 20%	Homestead Up to $4,000 25%	Over $4,000 and Non-Homestead 40%	Machinery Permanently Attached to Real Estate 33⅓%	Seasonal and Recreational Cabins 33⅓%	Total Assessed Value	Total Assessed Value as Equalized by the Board of Review	Final Equalized Value	Remarks
												Dollars	Dollars	Dollars	Dollars	Dollars	Dollars	Dollars	Dollars	Dollars	Dollars	Dollars	Dollars	Dollars	Dollars	
1	S. P. Hanson	NE¼ of NE¼	25	139	30	40		114	no	yes	T	201 / 201			201		67						67	74		7449 20789
2	O. A. Odegard "	NW¼ of NE¼				40			no	yes	T	231 / 231			231		77						77	85		10.39 abated
3		SW¼ of NE¼				40			no	yes	T	231 / 231			231		77						77	85		20714 10.39 abated
4	State of Minnesota	SE¼ of NE¼																								
5																										
6	Otto L. + Eleanor S. Pekko	NE¼ of NW¼				40			yes	yes	T	253 / 253			253	51 / 46							46	51		
7	A. O. + Mabel Wilson " " "	NW¼ of NW¼ less sold				40			yes	yes	F	121 / 110	1030 / 940		1177 / 1070	235 / 214							214	235		10519
8		SW¼ of NW¼				40			yes	yes	F	250 / 230			250 / 230	51 / 46							46	51		10584
9	Otto L. + Eleanor S. Pekko	SE¼ of NW¼				40			yes	yes	F	253 / 230			253 / 230	51 / 46							46	51		
10	Gilbert + Grey Erickson	PART of NW¼ of NW¼				1			yes	no	K	157 / 75	814 / 740	221	1372 / 835	276 / 167	184 / 167						167	184 / 787		10579
11	Geneva Bondy "	NE¼ of SW¼				40			no	yes	T	134 / 120			120		40						40	44		10517
12		Govt Lot 1				54	10		no	yes	T	69 / 63			69 / 63		21	23					21	23		10516
13		SW¼ of SW¼																								
14	Geneva Bondy	Govt Lot 2				24	30		no	yes	T	33 / 30			33 / 30		11 / 10						10	11		
15																										
16	State of Minnesota	NE¼ of SE¼																								
17	State of Minnesota	NW¼ of SE¼																								
18	State of Minnesota	SW¼ of SE¼																								
19	State of Minnesota	SE¼ of SE¼																								
20																										
						404	40					1771 / 1948	1700 / 1870		3471 / 3818	519 / 571	693 / 762						811	986	894	
												2088	2297		4297	627	322									

	Sold for Taxes	Validations by School Districts as Equalized by Department of Taxation: District No. ___ Rate ___ Mills	District No. ___ Rate ___ Mills	District No. 114 Rate 93 Mills	District No. 114 Rate 93 Mills	District No. ___ Rate ___ Mills	District No. ___ Rate ___ Mills	Tax Including State Homestead ___ Mills	State Tax on Non-Homestead 8 4 Mills	Special Taxes	Special Taxes	Total Taxes	Paid	When Paid	Number of Receipt	March Settlement 1963	June Settlement 1963	Penalty	November Settlement 1963	Penalty	Collections to First Monday in January 1964	Penalty	Delinquent on First Monday in January 1964	Total Delinquent Tax and Penalty	Remarks
		Dollars	Dollars	Dollars	Dollars	Dollars	Dollars	Dollars	$ cts.	$ cts.	$ cts.	$ cts.		Month Day Year		$ cts.	$ cts.	$ cts.	$ cts.	$ cts.	$ cts.	$ cts.	cts.	$ cts.	
1			74					1812	64			1876	1st HALF PAID	MAY 3 1 1963	12261		9.38				9.38				
2	SOLD FOR TAXES		41	abate # 9231				1077	38			1115	2nd HALF PAID	DEC 3 1 1963	21705										
3	SOLD FOR TAXES		44	abate # 9231				1077	38			1115	PAID IN FULL	DEC 3 1 1963	21731		22.30				22.30				
4																									
5																									
6		H 54						1250				1250	PAID IN FULL	APR 1 8 1963	6583		12.50								
7		H 235						5756				5756	Balance Paid	1963			28.81		28.75						
8		H 51						1250				1250	1st HALF PAID	MAY 2 2 1963	7997		6.25		6.25						
9		H 51						1250				1250	Balance Paid	1963	11493										
10				H 276				9450				7450	2nd HALF PAID	APR 1 8 1963	6583		12.50								
11			44					1078	38			1116	PAID IN FULL	MAY 1 0 1963	29017		74.50								
12			23					564	20			584	PAID IN FULL	MAY 1 0 1963			11.16								
13													PAID IN FULL	MAY 1 7 1963	11667		5.84								
14			11					270	10			280													
15													PAID IN FULL	MAY 1 7 1963			2.80								
16																									
17																									
18																									
19																									
20																									
			H 388	H 276				17394																	
			322					7450	276			25120					163.94		35.00		81.68				30.78 abated
			710		996			24844																	

Assessment Roll and Tax List of Real Property in the Town of Powers, Cass County, Minnesota, for Taxes for the Year 1962.

Form 5C MILLER-DUNCAN-NINNESPOLIS

* Indicate Type of Property: R-Residential, C-Commercial, I-Industrial, U-Utility, F-Farm, L-Lakeshore, T-Timber, M-Mineral

A NA

	In Whose Name Assessed	Description of Property: Subdivision	Sec. or Lot	Town or Block	Rng.	Number of Acres of Land (Acres / 100ths)	No. School District	Indicate Improvements Assessed Yes or No	Agri. Homes Recd. Yes or No	Indicate Type of Property	True and Full Valuations: Land Exclusive of Structures and Improvements (Dollars)	Buildings and Other Structures (Dollars)	Machinery Permanently Attached to Real Estate (Dollars)	Total True and Full Value (Dollars)	Assessed Valuations: Rural: Homestead Up to $4,000 20% (Dollars)	Rural: Over $4,000 and Non-Homestead 33⅓% (Dollars)	All Other: Timber Land Class 3a 20% (Dollars)	All Other: Homestead Up to $4,000 25% (Dollars)	All Other: Over $4,000 and Non-Homestead 40% (Dollars)	All Other: Machinery Permanently Attached to Real Estate 33⅓% (Dollars)	All Other: Seasonal and Recreational Cabins 33⅓% (Dollars)	Total Assessed Value (Dollars)	Total Assessed Value as Equalized by the Board of Review (Dollars)	Final Equalized Value (Dollars)
1				26	134	30	114																	
2																								
3																								
4																								
5																								
6	General Bondy	Govt Lot 3				24.65		no	yes	T	102			102		37						37	37	
7	Henry C. + Vernice E. Mortman	" " 1				30.90		yes	no	L	619 +3	861 +841		1480 +844	2931.75	34						34	34	
8	General Bondy	" " 2 less W.100'				27.10		no	yes	T	375	510		885	177							177	177	
9	" "	" " 4				29.75		no	yes	T	89			89		30						30	30	
10											81			81		27						27	27	
11	State of Minnesota	NE¼ of SW¼									99			99		33						33	33	
12	State of Minnesota	NW¼ of SW¼									90			90		30						30	30	
13	Lyle + Jessie Coffland	SW¼ of SW¼				40		no	yes	T	495 +3			495		165						165	165	
14	" "	SE¼ of SW¼				40		no	yes	T	178			178		59						59	59	
15											162			162		54						54	54	
16	General Bondy	Govt Lot 7				46.80		no	yes	T	156			156		52						52	52	
17	State of Minnesota	NW¼ of SE¼									141			141		47						47	52	
18	State of Minnesota	Govt Lot 8																						
19	State of Minnesota	W.100' of " " 2																						
20																								
	(CONT. NEXT PAGE)					239.20					1401 1844 1747	610 841 841		1911 2685 2588	177 195 292	637 376						519	571 668	

	Sold for Taxes	Valuations by School Districts as Equalized by Department of Taxation: District No. ___ Rate ___ Mills (Dollars)	District No. ___ Rate ___ Mills (Dollars)	District No. 114 Rate 43 Mills (Dollars)	District No. 114 Rate 42 Mills (Dollars)	District No. ___ Rate ___ Mills (Dollars)	District No. ___ Rate ___ Mills (Dollars)	Tax including State Homestead ___ Mills ($ cts.)	State Tax on Non-Homestead 83 Mills ($ cts.)	Special Taxes ($ cts.)	Special Taxes ($ cts.)	Total Taxes ($ cts.)	Paid	When Paid (Month Day Year)	Number of Receipt	March Settlement 1963 ($ cts.)	June Settlement 1963 ($ cts.)	Penalty ($ cts.)	November Settlement 1963 ($ cts.)	Penalty ($ cts.)	Collections to First Monday in January 1964 ($ cts.)	Penalty ($ cts.)	Delinquent on First Monday in January 1964 ($ cts.)	Total Delinquent Tax and Penalty ($ cts.)	Remarks
1																									
2																									
3																									
4																									
5																									
6			37					906	32			938	PAID IN FULL	MAY 17 1963	11567		938								
7				H242				7882				7882	PAID IN FULL	MAY 31 1963	13724		7882								
8			30					734	26			760	PAID IN FULL	MAY 17 1963	11567		760								
9			33					808	28			836	PAID IN FULL	MAY 17 1963			836								
10																									
11																									
12																									
13	SOLD FOR TAXES		165					4042	140			4182											41.82	4223.82	
14	SOLD FOR TAXES		59					1446	50			1496											14.96		
15																									
16			52					1274	44			1318	PAID IN FULL	MAY 17 1963	11567		1318								
17																									
18																									
19																									
20																									
			376	H293 +668				9210 7882 17092	320			17412					11792						6278		

Assessment Roll and Tax List of Real Property in the Town of Powers

Form SC 101 Revised 1959 Tax Commission

* Indicate Type of Property: R-Residential, C-Commercial, I-Industrial, U-Utility, F-Farm, L-Lakeshore, T-Timber, M-Mineral

NA

	In Whose Name Assessed	Description of Property: Subdivision	Sec. or Lot	Town or Block	Rng.	Number of Acres of Land: Acres	100ths	No. School District	Indicate Homestead Yes or No	Agricultural Homestead Yes or No	Indicate Type of Property*	Land Exclusive of Structures and Improvements (Tree and Full Valuations)	Buildings and Other Structures	Machinery Permanently Attached to Real Estate	Total Tree and Full Value	Homestead Up to $4,000 20% (Rural)	Over $4,000 and Non-Homestead 33⅓% (Rural)	Timber Land Class 3a 20% (All Others)	Homestead Up to $4,000 25% (All Others)	Over $4,000 and Non-Homestead 40% (All Others)	Machinery Permanently Attached to Real Estate 33⅓% (All Others)	Seasonal and Recreational Cabins 33⅓% (All Others)	Total Assessed Value	Total Assessed Value as Equalized by the Board of Review	Final Equalized Value
												Land 7160 / Land +10%	Buildings +10%												
			26	19	30			114																	
1																									
2																									
3																									
4	~~Rae Ellen + Arthur A. Lynch~~ Ruby Bacon	PART of GOVT LOT 6							no	no	L	163 109 / 99			163109 / 99		54 36						33	54 36	
5	Clifford J. + Grace D. Snyder	3 AC. IN NW COR. of GOVT LOT 6				3			yes	no	L	165 110 / 100	220330 / 200		385330 / 300	99 66							60	99 66	
6																									
7	Ruth + Floyd Skinner	1 10 AC. of GOVT LOT 6							yes	no	R	165 110 / 100	394594 / 360		559506 / 460	152101 / 92							92	152101 / 92	
8	" " "	15 100 AC. of " " 6				35			yes	no	L	108 72 / 65			108 72 / 65	22124 / 13							13	22124 / 13	
9																									
10	Helge M. + Ruby B. Petterson	.37 AC. of GOVT LOT 6				37			no	no	L	163 109 / 99	394594 / 360		557506 / 459		252168 / 153						153	252168 / 153	
11																									
12	Archie M. + Ruby H. + Kenneth W. Bacon	PART of GOVT LOT 6							yes	no	R	165 100 / ~~237~~ 144	594881 / 540		760046 / 684	211128 / 148							148	211128 / 148	
13																									
14																									
15	Arthur P. + Anna E. Fitch	PART of GOVT LOT 6 (100' x 297.3')							no	no	L	124 83 / 75	330495 / 300		619413 / 375		207138 / 125						125	207138 / 125	
16																									
17																									
18																									
19																									
20																									
						372						638 / 1760			2398 / 2960	293 / 322	811 / 342						604		
												105603			237257	787	513						997	664	

Cass County, Minnesota, for Taxes for the Year 1962.

	Sold for Taxes	Valuations by School Districts as Equalized by Department of Taxation: District No. / Rate ___ Mills	District No. / Rate ___ Mills	District No. / Rate ___ Mills	District No. / Rate ___ Mills	District No. / Rate ___ Mills	District No. / Rate ___ Mills	Tax including State Homestead ___ Mills	State Tax on Non-Homestead 8.4 Mills	Special Taxes	Special Taxes	Total Taxes		Paid	When Paid (Month Day Year)	Number of Receipt	March Settlement 1963	June Settlement 1963	Penalty	November Settlement 1963	Penalty	Collections to First Monday in January 1964	Penalty	Delinquent on First Monday in January 1964	Total Delinquent Tax and Penalty	Remarks
		Dollars	Dollars	Dollars	Dollars	Dollars	Dollars	$ cts.	$ cts.	$ cts.	$ cts.	$ cts.					$ cts.	$ cts.	$ cts.	$ cts.	$ cts.	$ cts.	$ cts.	$ cts.	$ cts.	
1													1													
2													2													
3													3													
4				54				1458	46			1504	4	PAID IN FULL	APR 30 1963	5152		1504								7851
5	SOLD FOR TAXES			H 99				2672				2672	5	PAID IN FULL	MAY 2 1963	5284		2672								15897
6													6													
7				H 152				4102				4102	7	PAID IN FULL	SEP 24 1963											
8				H 22				594				594	8	PAID IN FULL	SEP 24 1963	15491				4696	140					18364
9													9													
10				252				6802	216			7018	10	2nd HALF PAID 1st HALF PAID	OCT 11 1963 MAY 23 1963	16016 7681		3509		3509						10653 22783
11													11													
12				H 211				5696				5696	12	2nd HALF PAID 1st HALF PAID	OCT 22 1963 APR 30 1963	19840 3146		2848		2848						10656 22782
13													13													
14													14													
15				207				5588	176			5764	15	2nd HALF PAID	OCT 31 1963	20276 13679		2882		2882						15594 22781
16													16													
17													17													
18													18													
19													19													
20													20													
				H 484																						
				513				26912	438			27350														
				997																						

Assessment Roll and Tax List of Real Property in the Town of Powers, Cass County, Minnesota, for Taxes for the Year 1962.

Form 5C MILLER-DAVIS CO., MINNEAPOLIS

* Indicate Type of Property: R-Residential, C-Commercial, I-Industrial, U-Utility, F-Farm, L-Lakeshore, T-Timber, M-Mineral

A NA

	IN WHOSE NAME ASSESSED	DESCRIPTION OF PROPERTY: SUBDIVISION	Sec. or Lot	Town or Blk.	Range or Block	Number of Acres of Land	No. School District	Indi-vidual Home-stead Yes or No	Agri-cultural Home-stead Yes or No	Indi-vidual Resr. Yes or No	Type of Prop-erty*	TRUE AND FULL VALUATIONS: Land Exclusive of Structures and Improvements	Buildings and Other Structures	Machinery Permanently Attached to Real Estate	Total True and Full Value	ASSESSED VALUATIONS: Homestead Up to $4,000 20%	Rural: Over $4,000 and Non-Homestead 33⅓%	Timber Land Class 3c 20%	Homestead Up to $4,000 25%	Over $4,000 and Non-Homestead 40%	Machinery Permanently Attached to Real Estate 33⅓%	Seasonal and Recreational Cabins 33⅓%	Total Assessed Value	Total Assessed Value as Equalized by the Board of Review	Final Equalized Value
						Acres / 100ths						Dollars	Dollars	Dollars	Dollars	Dollars	Dollars	Dollars	Dollars	Dollars	Dollars	Dollars	Dollars	Dollars	Dollars
1	Henry C. + Vernice E. Montman	Govt Lot 1	27	139	30	1.20	114	yes	no	L		124 83			124 83	25 17								25	25
2	E. A. Foster	N½ of S. 16 Rds. of E. 30 Rds. of the FART of Govt Lot 5 lying W. of ¼ sec. line				3		no	no	L		54 36			54 36	18 12								18	18
3												33			33	11								11	12
4	Betty Jane + Merle J. O'Brien	S. 8 Rds. of E. 30 Rds. of that part of Govt Lot 5 lying W. of ¼ sec. line				3		no	S	R	R	54 36	396 594		450 93	393						216 144		131	216 144
5	Gladys Tjossdal	N. 16 Rds. of W½ of SW¼ of NW¼ Govt Lot 5 less S. 16 Rds. of E. 30 Rds. of that PART lying W. of ¼ line & less FLAT				40		yes	yes	T		40			40	40	9							9	9
6	Otto L. Pekkio					37		no	yes	T		363			363	363	121							121	121
7																									
	Deed, Ft. Mason, Ft. Hamilton																								
8	Arthur H. Kramer	SW¼ of NW¼ less N. 16 Rds. of W. 40 Rds.				36		yes	yes	T		319			319	64								58	64
9	Marcus O. + Irene Ruth Koch	Govt Lot 4				40		yes	yes	F		290			290	58								58	58
10	Dana W. + Ann K. Tice	NW¼ of NW¼ less S. 48 Rds. of W. 40 Rds.				28		no	yes	T		270	540		810	162	54							54	54
11	Moses Kolestrand	N.E¼ of SW¼				40		no	yes	T		231			231	231	77							77	85
12	Arthur H. Kramer	Govt Lot 6				17.75		yes	yes	T		159			159	32								32	32
13	Moses Kolestrand	" " 7				18.05		no	no	L		2822 188			2822 188	564 376	1463							2027	2027
14	" "	S.E¼ of S.W¼				40		no	yes	T		171			171		57							57	65
												254			254	254	85							85	85
15	Gladys Tjossdal	S. 48 Rds. of W½ of NW¼ of NW¼						yes	yes	T		231			231	231	77							77	85
												33			33	7								7	7
16	Ruth M. Stenberg	Govt Lot 2 less FLAT				14.10		no	yes	T		30			30	6								6	7
												79			79		26								
17												72			72		24							24	26
18	Clarence E. Schlenker	SW¼ of S.E¼				40		no	yes	T		238			238		79								
												216			216	64	72							72	79
19	Lyle + Jessie Coffland	S.E¼ of S.E¼				40		yes	yes	F		187	132		319										
												170	120		290	58								58	64
20																									
						358.10						2449	990		3439	320	482					131	933		
												2493	1086		3579	356	536					144		1028	
												2864	1387		4251	362	567					216		1145	

	SOLD FOR TAXES	Valuations by School Districts as Equalized by Department of Taxation: District No. / Rate Mills	District No. / Rate Mills	District No. / Rate Mills	District No. / Rate Mills	District No. / Rate Mills	District No. / Rate Mills	Tax including State Homestead Mills	State Tax on Non-Homestead 55 Mills	Special Taxes	Special Taxes	Total Taxes		Paid	When Paid: Month	Day	Year	Number of Receipt	March Settlement 1963	June Settlement 1963	Penalty	November Settlement 1963	Penalty	Collections to First Monday in January 1964	Penalty	Delinquent on First Monday in January 1964	Total Delinquent Tax and Penalty	Remarks
		Dollars	Dollars	Dollars	Dollars	Dollars	Dollars	$ cts.	$ cts.	$ cts.	$ cts.	$ cts.							$ cts.	$ cts.	$ cts.	$ cts.	$ cts.	$ cts.	$ cts.	$ cts.	$ cts.	
1					H 25			674				674	1	PAID IN FULL	MAY	3	1963	3724		674								10593
2					18			486	16			502	2	PAID IN FULL	APR	17	1963	3550		502								12551
3													3															
4				216				5240	184			5474	4	PAID IN FULL	FEB	6	1963	452	54 74									1072
5				H 9				220				220	5	PAID IN FULL	MAY	3	1963	3270		220								Paid Under Protest
6				121				2964	104			3068	6	PAID IN FULL	APR	18	1963	3584		3068								10513
7													7															
8				H 64				1568				1568	8	PAID IN FULL Balance Paid	APR OCT	2 11	1963 1963	7413 16018		15 68								11004
9				H 161				3944				3944	9	Part Paid	MAY	17	1963	1566		2000		1944						10574 22208
10				59				1446	50			1496	10	PAID IN FULL	MAY	3	1963	3705		1496								7446
11				85				2082	72			2154	11	2nd HALF PAID 1st HALF PAID	OCT MAY	2 3	1963 1963	19336 3617		1077		1077						15580 22254
12				H 32				784				784	12	PAID IN FULL	APR	2	1963	7413		784								11554
13					94			2538	80			2618	13	2nd HALF PAID 1st HALF PAID	OCT MAY	2 3	1963 1963	19336 3617		1309		1309						22550 22254
14				85				2082	72			2154	14	2nd HALF PAID 1st HALF PAID	OCT MAY	2 3	1963 1963	19337 19338		4771		1077						" "
15				H 9				170				172	15	PAID IN FULL	MAY	3	1963	3278		172								Paid Under Protest
16				26				636	22			658	16	PAID IN FULL	MAY		1963	3859		658								10514
17													17															
18				79				1934	68			2002	18	PAID IN FULL	MAY	23	1963	9678		2002								10855
19	SOLD FOR TAXES			H 64				1568				1568	19												1568			18860
20													20															
				H 337	H 25			24690																				
				671	112			3648																				
				1008	137	1145		28338	668			29056							54 74	16 09		54 09			1568			

* Indicate Type of Property: R-Residential, C-Commercial, I-Industrial, U-Utility, F-Farm, L-Lakeshore, T-Timber, M-Mineral

Form 5C MILLER-DAVIS CO., MINNEAPOLIS

A NA

Line	In Whose Name Assessed	Subdivision	Sec. or Lot	Town or Block	Rng.	Acres	100ths	No. School District	Indicate Homestead Yes or No	Agri. or Seas. Recr. Yes or No	* Indicate Type of Property
1	Gladys Tyssedal	NE¼ of NE¼	28	139	30	40		114	yes	yes	R
2	George & Marie Oltmans	NW¼ of NE¼ } Govt Lot 2				57			no	yes	R
3		SW¼ of NE¼ }									
4	Margaret A. Luebben, et al	Govt Lot 1 less E. 32 Rds. less 3.01 Acs.				10	55		no	yes	T
5	Gladys Tyssedal	E. 28 Rds. of Govt Lot 1 less S. 24 Rds. of W. 14 Rds. of E. 28 Rds.				14			yes	yes	T
6	Richard J. & Myrtle Ray	NE¼ of NW¼				40			yes	yes	F
7	" " "	NW¼ of NW¼				40			yes	yes	F
8	Margaret & Wiley P. Bloom	SW¼ of NW¼ W. of Co. Rd.				40			no	yes	F
9	State of Minnesota	Govt Lot 3									
	Kenneth Luebben	Com. at a pt. 65 rds. S&W 848' from NE Cor of Govt Lot 1, thence W. 80' thence S. to lake, thence along lake to pt. 848' W of E line of Govt Lot 1, thence N. to beg.					67		no	no	L
12	Margaret & Wiley P. Bloom	Govt Lot 4 W. of Co. Rd.				55	75		no	yes	F
13	Harold & Sadie Smith	Govt Lot 5				48	90		no / yes	no	C
	Margaret I. Luebben	Com. at NE cor. of Govt Lot 1, S 65 rds. W. 928' as pt. of beg. thence W. 80'; S to lake, thence along lake to a pt. 928' W of E line of Govt Lot 1; thence N. to beg.							no	no	L
16	W. E. Luebben	W. 4 Rds. of E. 32 Rds. of Govt Lot 1 less N. 40 Rds.					67		no	no	L
17	Gladys Tyssedal	N. 40 Rds. of W. 4 Rds. of E. 32 Rds. of Govt Lot 1				1			yes	yes	F
18	" "	S. 24 Rds. of W. 14 Rds. of E. 28 Rds. of Govt Lot 1				1	95		no	no	L
19	Eugene Walter & Donna C. Wroe	Govt Lot 6 less 4.5 Acs. Platted				4	45		no	no	L
20	Lewis & Martha Van Blaricom	SW¼ of NW¼ of Govt Lot 4 less Part W. of Co. Rd.							yes	yes	F
	(CON'T NEXT PAGE)					354	94				

Line	Land Exclusive of Structures and Improvements (+10% / +50%)	Buildings and Other Structures (+10% / +50%)	Machinery Permanently Attached to Real Estate	Total True and Full Value	Rural Homestead Up to $4,000 20%	Rural Over $4,000 and Non-Homestead 33⅓%	Timber Land Class 3e 20%	All Other Homestead Up to $4,000 25%	All Other Over $4,000 and Non-Homestead 40%	Machinery Permanently Attached to Real Estate 33⅓%	Seasonal and Recreational Cabins 33⅓%	Total Assessed Value	Total Assessed Value as Equalized by the Board of Review	Final Equalized Value
1	330 220 / 203	495 / 450	742	1072 715 / 650	215 143 / 130							130	215 / 143	
2	925 617 / 561	396 / 360	594	1519 1013 / 921		506 337 / 307						307	506 / 337	
3														
4	221 / 201			221 / 201		74 / 67						67	74	
5	83 / 75			83 / 75	17 / 15							15	17	
6	369 / 335			369 / 335	74 / 67							67	74	
7	303 / 275	473 / 430		776 / 705	155 / 141							141	155	
8	33 / 30			33 / 30		11 / 10						10	11	
9														
10	73 49 / 45			73 49 / 45		24 16 / 15						15	24 / 16	
11														
12	33 / 30			33 / 30		11 / 10						10	11	
13	577 385 / 350	300 / 600	330 495 / 660 990	2062 1375 / 1250	314 209 / 190	169 110 / 100						290	479 / 319	
14														
15	73 49 / 45			73 49 / 45		24 16 / 15						15	24 / 16	
16	73 49 / 45			73 49 / 45		24 16 / 15						15	24 / 16	
17	6 / 5			6 / 5	1 / 1							1	1	
18	88 59 / 54			88 59 / 54		29 20 / 18						18	29 / 20	
19	73 49 / 45			73 49 / 45		24 16 / 15						15	24 / 16	
20	699 / 635	715 / 650		1414 / 1285	283 / 257							257	283	
Totals	2931 / 3224 / 3959	2790 / 3069 / 4009		5701 / 6293 / 7968	801 / 882 / 1059	572 / 627 / 892						1373	1509 / 1951	

Line	Sold for Taxes	District No. Rate Mills	District No. Rate Mills	District No. 114 Rate 93 (24) Mills	District No. 114 Rate 93 (26) Mills	District No. Rate Mills	District No. Rate Mills	Tax Including State Homestead	State Tax on Non-Homestead 8.54 Mills	Special Taxes	Special Taxes	Total Taxes	Line	Paid	When Paid (Month Day Year)	Number of Receipt	March Settlement 1963	June Settlement 1963	Penalty	November Settlement 1963	Penalty	Collections to First Monday in January 1964	Penalty	Delinquent on First Monday in January 1964	Total Delinquent Tax and Penalty	Remarks
1				H 215				52 66				52 66	1	PAID IN FULL	MAY 31 1963	13280		52 66								10549
2				506				123 94	4 32			128 26	2	2nd HALF PAID / 1st HALF PAID	SEP 11 1963 / MAY 22 1963	18271 / 9599		64 13		64 13						10507
3													3													
4				74				18 12	64			18 76	4	2nd HALF PAID / 1st HALF PAID	OCT 31 1963 / MAY 31 1963	21201 / 13728		9 38		9 38						10678 22753
5				H 17				4 16				4 16	5	PAID IN FULL	MAY 31 1963	13280		4 16								10549
6				H 74				18 12				18 12	6	PAID IN FULL	APR 24 1963	7682		18 12								18996
7				H 155				37 96				37 96	7	PAID IN FULL	APR 24 1963	7682		37 96								"
8				11				2 70	10			2 80	8	PAID IN FULL	MAY 31 1963	13703		2 80								10510
9													9													
10					24			6 48	20			6 68	10	2nd HALF PAID / 1st HALF PAID	OCT 31 1963 / MAY 31 1963	21201 / 13728		3 34		3 34						22753
11													11													
12				11				2 70	10			2 80	12	PAID IN FULL	MAY 31 1963	13703		2 80								10510
13					H 314 / 165			129 30	1 40			130 70	13	PAID IN FULL	MAY 31 1963	13702		130 70								10509
14													14													
15					24			6 48	20			6 68	15	2nd HALF PAID / 1st HALF PAID	OCT 31 1963 / MAY 31 1963	21201		3 34		3 34						10678 22753
16					24			6 48	20			6 68	16	2nd HALF PAID / 1st HALF PAID	OCT 31 1963 / MAY 31 1963	13728		3 34		3 34						10675
17				H 1				24				24	17	PAID IN FULL	MAY 31 1963	13280		24								10549
18					29			7 82	24			8 06	18	PAID IN FULL	MAY 31 1963			8 06								"
19					24			6 48	20			6 68	19	PAID IN FULL	APR 2 1963	7681		6 68								18975
20				H 283				69 32				69 32	20	PAID IN FULL	MAY 31 1963	13703		69 32								10510
Totals				H 745 / 602 / 1347	H 314 / 290 / 604 1951			329 92 / 163 04 / 492 96	7 60			500 56						419 63		83 53						

Assessment Roll and Tax List of Real Property in the Town of Powers, Cass County, Minnesota, for Taxes for the Year 1962.

Form 5C MEYER-DAVIS CO., MINNEAPOLIS

* Indicate Type of Property: R-Residential, C-Commercial, I-Industrial, U-Utility, F-Farm, L-Lakeshore, T-Timber, M-Mineral

	IN WHOSE NAME ASSESSED	DESCRIPTION OF PROPERTY: SUBDIVISION	Sec. or Lot	Town or Block	Rng.	Number of Acres of Land: Acres	100ths	No. School District	Indicate Homestead Yes or No	Agricultural Homestead Yes or No	Indicate Type of Property	TRUE AND FULL VALUATIONS: Land Exclusive of Structures and Improvements	BUILDINGS and Other Structures	MACHINERY Permanently Attached to Real Estate	TOTAL True and Full Value	ASSESSED VALUATIONS: RURAL: Homestead Up to $4,000 20%	Over $4,000 and Non-Homestead 33⅓%	ALL OTHER: Timber Land Class 3a 20%	Homestead Up to $4,000 25%	Over $4,000 and Non-Homestead 40%	MACHINERY Permanently Attached to Real Estate 33⅓%	Seasonal and Recreational Cabins 33⅓%	TOTAL ASSESSED VALUE	Total Assessed Value as Equalized by the Board of Review	FINAL EQUALIZED VALUE	REMARKS
												Dollars	Dollars	Dollars	Dollars	Dollars	Dollars	Dollars	Dollars	Dollars	Dollars	Dollars	Dollars	Dollars	Dollars	
1			28	134	30			114																		
2																										
3		Beg. at a pt. 32 rds. W. & 60 rds. S. of NE Cor of Govt Lot 1; thence W. 80' thence S. to waters edge, thence along water to 32nd line thence N. to place of beg.																								
4 Francis S. & Marie A. Parisean									70	SR ½	L	93 49 45	166 47 150		320 214 195							107 71 65	65	107 71		10508.
5																										
6																										
7																										
8		Com. at NE Cor of Govt Lot 1, S. 65 rds. W. 768' as pt. of beg., thence W. 80' S. to lake; thence along lake to a pt. 768' W. of E. line of Govt Lot 1, thence E. to beg.																								
9 Waldo E. Luebben									70	70	L	93 49 45			93 49 45		24 16 15						15	24 16		10618
10																										
11																										
12																										
13																										
14																										
15																										
16																										
17																										
18																										
19																										
20												91 146	150 249		243 395		15 24					65 107	80	137	87	

A NA

	SOLD FOR TAXES	VALUATIONS BY SCHOOL DISTRICTS AS EQUALIZED BY DEPARTMENT OF TAXATION: District No. Rate Mills Dollars	District No. Rate Mills Dollars	District No. Rate Mills Dollars	District No. Rate Mills Dollars	District No. Rate Mills Dollars	District No. Rate Mills Dollars	Tax including State Homestead Mills $ cts.	State Tax on Non-Homestead 9.5 Mills $ cts.	SPECIAL TAXES $ cts.	SPECIAL TAXES $ cts.	TOTAL TAXES $ cts.	PAID	WHEN PAID Month Day Year	Number of Receipt	March Settlement 1963 $ cts.	June Settlement 1963 $ cts.	Penalty $ cts.	November Settlement 1963 $ cts.	Penalty $ cts.	Collections to First Monday in January 1964 $ cts.	Penalty $ cts.	Delinquent on First Monday in January 1964 $ cts.	Total Delinquent Tax and Penalty $ cts.	REMARKS
1																									
2																									
3																									
4																									
5				107				2620	42			2712	PAID IN FULL	APR 22 1963	1949		2712								
6																									
7																									
8																									
9																									
10					24			648	20			668	2nd HALF PAID 1st HALF PAID	OCT 3 1963 MAY 3 1963	3221 3728		334		334						10618 2777 3
11																									
12																									
13																									
14																									
15																									
16																									
17																									
18																									
19																									
20																									
				107	24	131		2660 648 3268	42			3380					334		334						

Form 5C MILLER-DAVIS CO., MINNEAPOLIS

Assessment Roll and Tax List of Real Property in the Town of Powers

* Indicate Type of Property: R-Residential, C-Commercial, I-Industrial, U-Utility, F-Farm, L-Lakeshore, T-Timber, M-Mineral

In Whose Name Assessed		Description of Property: Subdivision	Sec. or Lot	Town or Blk.	Number of Acres of Land (Acres)	(100ths)	No. School District	Indi-vidual Home-stead Yes or No	Agri. or Resd. Rural Yes or No	Indi. Type* Prop-erty	True and Full Valuations: Land Exclusive of Structures and Improvements	Buildings and Other Structures	Machinery Permanently Attached to Real Estate	Total True and Full Value	Assessed Valuations: Rural: Homestead Up to $4,000 20%	Rural: Over $4,000 and Non-Homestead 33⅓%	All Other: Timber Land Class 3a 20%	All Other: Homestead Up to $4,000 25%	All Other: Over $4,000 and Non-Homestead 40%	All Other: Machinery Permanently Attached to Real Estate 33⅓%	All Other: Seasonal and Recreational Cabins 33⅓%	Total Assessed Value	Total Assessed Value as Equalized by the Board of Review	Final Equalized Value
											Dollars	Dollars	Dollars	Dollars	Dollars	Dollars	Dollars	Dollars	Dollars	Dollars	Dollars	Dollars	Dollars	Dollars
Darrell J. + LaVanche M. Somers	1	NE¼ of NE¼	29	139.50	40		114	yes	yes	F	301 / 325	660 / 600		1051 / 955	210 / 191							191	210	
Elmer + Ada Doty	2	NW¼ of NE¼			40			no	yes	F	108			108		36						36	40	
" " "	3	SW¼ of NE¼			40			no	yes	F	501			501		167						167	183	
Darrell J. + LaVanche M. Somers	4	SE¼ of NE¼			40			yes	yes	F	175			175								35	38	
Adolph + Vernetta Bieniek	5	S. 434' of W. 343' of NW¼ of SE¼			2			yes	no	C	124 / 75	391 / 810	336	1460 / 885	292 / 177	35 / 22						177	192 / 192	
Elmer + Ada Doty	6	NE¼ of NW¼			40			no	yes	F	241			241		80						73	80	
" " "	7	NW¼ of NW¼			40			no	yes	F	216			216		72						72	79	
" " "	8	SW¼ of NW¼ less S. 660' of E. 188'			37.4			no	yes	F	218			218		76						66	76	
" " "	9	SE¼ of NW¼ less S. 660' of W. 535.5'			32.6			no	yes	F	348			348		113						103	113	
Village of Backus	10	S. 660' of E. 188' of SW¼ of NW¼ + S. 660' of W. 535.5' of SE¼ of NW¼									309			309		103								
	11	NE¼ of SW¼ Village of Backus																						
Kermit + Betty Zaffke	12	NW¼ of SW¼			40			yes	yes	F	418 / 380	396 / 360		814 / 740	163 / 148							148	163	
	13	SW¼ of SW¼ Village of Backus																						
	14	SE¼ of SW¼ Village of Backus																						
Ross E. + Dorothy E. Baker	15	.60 Acs. of SW¼ of SE¼			.60			no	no	C	165 / 108	1144 / 722	1141	1356 / 822	304		452 / 274	301				274	452 / 274	301
Hans W. + Ruth A. Strawe	16	NE¼ of SE¼			40			yes	yes	F	336 / 305			336 / 305	67 / 61							61	67	
" " "	17	NW¼ of SE¼ less S. 829' of W. 343'			40			yes	yes	F	365			365	73							73	80	
K.A.E. + Rhoda Lichte	18	SW¼ of SE¼ less 1.17 Acs. Hwy + less .60 Ac.			38.23			yes	yes	F	319 / 290	1155 / 1050		1474 / 1340	295 / 268							268	295	
John + Adella Scherman	19	Part of SE¼ of SE¼			14			yes	yes	F	204 / 170	297 / 270		501 / 440	100 / 88	101 / 72						72	101	
Doyle + Addline Underhill	20	W½ of SE¼ less 14 Acs.			24			yes	yes	F	297 / 215	534 / 540		831 / 755	166 / 151							151	166	
		(CONT NEXT PAGE)			520.83						4001 / 4404 / 4380	436 / 4787 / 2629		8537 / 9191 / 7012.9	1896 / 1316 / 1412	891 / 872 / 1023						1787 / 2435	2187	

Myatt Well #8

A NA

Validations by School Districts as Equalized by Department of Taxation

Sold for Taxes	District No. / Rate	District No. / Rate	District No. / Rate	District No. / Rate	District No. / Rate	Tax Including State Homestead	State Tax on Non-Homestead	Special Taxes	Special Taxes	Total Taxes	Paid	When Paid	Number of Receipt	March Settlement 1963	June Settlement 1963	Penalty	November Settlement 1963	Penalty	Collections to First Monday in January 1964	Penalty	Delinquent on First Monday in January 1964	Total Delinquent Tax and Penalty	Remarks
	Dollars	Dollars	Dollars	Dollars	Dollars	$ cts.	$ cts.	$ cts.	$ cts.	$ cts.				$ cts.	$ cts.	$ cts.	$ cts.	$ cts.	$ cts.	$ cts.	$ cts.	$ cts.	
1		H 210				544				544	1 Part Paid Balance Paid	OCT 1 1962 MAY 3 1963	2684 8351		6 00 45 44								
2		40				980	34			1014	2 2nd HALF PAID 1st HALF PAID	SEP 30 1962 MAY 31 1963	16595 16834		507		507						
3		183				4482	156			4638	3 2nd HALF PAID 1st HALF PAID	SEP 30 1962 MAY 31 1963	16595 16834		2319		2319						
4		H 38				930				930	4 Part Paid Balance Paid	OCT 2 1962 MAY 3 1963	2684 8351		6 00 33 0								
5			H 242			7882				7882	5										98 82		
6		80				1960	68			2028	6 2nd HALF PAID 1st HALF PAID	SEP 30 1962 MAY 31 1963	16595 16834		1014		1014						
7		39				1934	68			2002	7 2nd HALF PAID 2nd HALF PAID	SEP 30 1962 SEP 30 1962			1001		1001						
8		76				1862	64			1926	8 1st HALF PAID 2nd HALF PAID	MAY 31 1963 SEP 30 1962	16595		963		963						
9		113				2768	96			2864	9 1st HALF PAID 2nd HALF PAID	MAY 31 1963 SEP 30 1962	16834		1432		1432						
10											10												
11											11												
12		H 163				3992				3992	12 PAID IN FULL	MAY 2 0 1963	17594		3992								
13											13												
14											14												
15			452			12200	386			12586	15 PAID IN FULL	MAY 3 1 1963	17723		12586								
16 SOLD FOR TAXES		H 67				1642				1642	16 PAID IN FULL	AUG 1 3 1963											
17 SOLD FOR TAXES		H 80				1960				1960	17 PAID IN FULL	AUG 1 3 1963	17864		2		36 02	90					
18		H 295				7226				7226	18 1st HALF PAID 2nd HALF PAID	MAY 3 0 1963 SEP 1 0 1963	17592 18218		3613		3613						
19		H 101				2474				2474	19 2nd HALF PAID 1st HALF PAID	OCT 3 1 1963 MAY 3 1 1963	18180 17654		12374		1237						
20		H 166				4066				4066	20 PAID IN FULL	MAY 3 1 1963	17661		4066								
		H 1120 571 691	H 292 452 144 2435			4420 2082 6502	892			62374					3926		1568				98 82		

Assessment Roll and Tax List of Real Property in the Town of Powers, Cass County, Minnesota, for Taxes for the Year 1962.

Form 5C—DILCO-BAYIS CO. MINNEAPOLIS

* Indicate Type of Property: R-Residential, C-Commercial, I-Industrial, U-Utility, P-Farm, L-Lakeshore, T-Timber, M-Mineral

	IN WHOSE NAME ASSESSED	DESCRIPTION OF PROPERTY: SUBDIVISION	Sec. or Lot	Town or Block	Rng.	Number of Acres of Land (Acres)	Number of Acres of Land (100ths)	No. School District	Indicate Homestead Yes or No	Agri. or Non-Agri. Yes or No	* Indicate Type of Property	TRUE AND FULL VALUATIONS: Estimated Value of Structures and Improvements (Dollars)	BUILDINGS and Other Structures (Dollars)	MACHINERY Permanently Attached to Real Estate (Dollars)	TOTAL True and Full Value (Dollars)	ASSESSED VALUATIONS: RURAL: Homestead Up to $4,000 20% (Dollars)	RURAL: Over $4,000 and Non-Homestead 33⅓% (Dollars)	ALL OTHER: Timber Land Class 3c 20% (Dollars)	ALL OTHER: Homestead Up to $4,000 25% (Dollars)	ALL OTHER: Over $4,000 and Non-Homestead 40% (Dollars)	ALL OTHER: Machinery Permanently Attached to Real Estate 33⅓% (Dollars)	ALL OTHER: Seasonal and Recreational Cabins 33⅓% (Dollars)	TOTAL ASSESSED VALUE (Dollars)	Total Assessed Value as Equalized by the Board of Review (Dollars)	FINAL EQUALIZED VALUE (Dollars)
1			29	139	38			114																	
2																									
3																									
4																									
5	Wm E. + Ruth N. DeJuncy	N 446' of S 829' of W 343' of NWLN of SEN							No	no	C	84 56 / 51	924 / 840	386	1390 / 891		490 / 297						297	490 / 326	
6																									
7																									
8																									
9																									
10																									
11																									
12																									
13																									
14																									
15																									
16																									
17																									
18																									
19																									
20																									
												84 56 / 51	924 / 840	386	1390 / 891		490 / 297						297	490 / 326	
												84	1386		1470		490							490	

	SOLD FOR TAXES	VALUATIONS BY SCHOOL DISTRICTS AS EQUALIZED BY DEPARTMENT OF TAXATION: District No. ___ Rate ___ Mills	District No. ___ Rate ___ Mills	District No. 114 Rate 69 Mills	District No. ___ Rate ___ Mills	District No. ___ Rate ___ Mills	District No. ___ Rate ___ Mills	Tax Including State Homestead ___ Mills	State Tax on Non-Homestead 8.5 Mills	SPECIAL TAXES	SPECIAL TAXES	TOTAL TAXES	PAID	WHEN PAID (Month Day Year)	Number of Receipt	March Settlement 1963	June Settlement 1963	Penalty	November Settlement 1963	Penalty	Collections to First Monday in January 1964	Penalty	Delinquent as First Monday in January 1964	Total Delinquent Tax and Penalty	REMARKS
		Dollars	Dollars	Dollars	Dollars	Dollars	Dollars	$ cts.	$ cts.	$ cts.	$ cts.	$ cts.				$ cts.	$ cts.	$ cts.	$ cts.	$ cts.	$ cts.	$ cts.	$ cts.	$ cts.	
1																									
2																									
3																									
4																									
5			490				13226	418				13644	In HALF PAID	MAY 2 1963	5384		68.22		682.25					10682	2275.1
6																									
7																									
8																									
9																									
10																									
11																									
12																									
13																									
14																									
15																									
16																									
17																									
18																									
19																									
20																									
			490				13226	418				13644					68.22		682.25						

Assessment Roll and Tax List of Real Property in the Town of Powers

Form 5C—BILLER-DAVIS CO., MINNEAPOLIS

* Indicate Type of Property: R-Residential, C-Commercial, I-Industrial, U-Utility, F-Farm, L-Lakeshore, T-Timber, M-Mineral

In Whose Name Assessed	Description of Property: Subdivision	Sec. or Lot	Town of Block	Rng	Number of Acres of Land (Acres / 100ths)	No. School District	Indicate Homestead Yes or No	Agri. or Rural Yes or No	Indicate Type of Prop. Prop. Type	True and Full Valuations: Land	Buildings and Other Structures	Machinery Permanently Attached to Real Estate	Total True and Full Value	Assessed Valuations: Rural: Homestead Up to $4,000 20%	Rural: Over $4,000 and Non-Homestead 33⅓%	All Other: Timber Land-Class 2a 20%	All Other: Homestead Up to $4,000 25%	All Other: Over $4,000 and Non-Homestead 40%	All Other: Machinery Permanently Attached to Real Estate 33⅓%	All Other: Seasonal and Recreational Claims 33⅓%	Total Assessed Value	Total Assessed Value as Equalized by the Board of Review	Final Equalized Value
					Acres					Dollars	Dollars	Dollars	Dollars	Dollars	Dollars	Dollars	Dollars	Dollars	Dollars	Dollars	Dollars	Dollars	Dollars
Loren Arthur + Mary Barchus	NE¼ of NE¼ E. of Rd.	30	139	30	32	114	yes	yes	F	710 / 710													
Richard J. Smuda	Govt Lot 1 less E. 45 Rds. of S. 20 Rds. W. of E. 45 Rds.						yes	yes	F	260 / 260			286	87 / 52							52	57	
Loren Arthur + Mary Barchus					38		yes	yes	F	305 / 305	1662 / 429		1967 / 729	160 / 145							145	160	
	SW¼ of NE¼ Govt Lot 2 less 4 Ac. + less				39.05		yes	yes	F	346 / 315	891 / 810		1237 / 1125	247 / 225							225	247	
	SE¼ of NE¼ PARTS W. of Rd.																						
Luella A. + Howard M. Gang	4 Ac. of Govt Lot 2 less old				4		no	no	L	109 / 109	73 / 240	396	578 / 349	87 / 36		168 / 12					123	168 / 122	
	NE¼ of NW¼																						
	NW¼ of NW¼																						
	SW¼ of NW¼									Exempt													
	SE¼ of NW¼									Exempt													
Wm Knopff	8 Ac. in NE¼ of NE¼				8		yes	no	R	141 / 85	74 / 60	699	240 / 145	48 / 29		29 / 17					29	48 / 29	
James Elmo + Elna L. Leslie	Part of Govt Lot 11						no	no	R	84 / 51			84 / 51								17		
	NW¼ of SW¼																						
	SW¼ of SW¼																						
	SE¼ of SW¼																						
Albert C. + Vinnie E. Johnson In Care Loren Arthur + Mary Barchus	E. 45 Rds. of Govt Lot 1 + S. 20 Rds. lying W. of S. 45 Rds. of Govt Lot 1						no	yes	T	56 / 51			56 / 51		19 / 17						17	19	
	NE¼ of NE¼ Govt Lot 3 less school +				33.07		yes	yes	F	33 / 30			33 / 30	7							6	7	
	NW¼ of SE¼ less PART W. of Rd.																						
	SW¼ of SE¼																						
	SE¼ of SE¼																						
James Elmo + Elna Lou Leslie	Part of Govt Lot 2				1.96		no	no	L	109 / 66	73 / 66		109 / 66		36 / 22						22	36 / 22	
					149.08					1239	1538		2777	167	158						815		
										1553	1683		3036	523	474							677	
										1500	1848		3348	579	267							770	

A NA

Sold for Taxes	Valuations by School Districts as Equalized by Department of Taxation: District No. / Rate ___ Mills	District No. / Rate ___ Mills	District No. / Rate ___ Mills	District No. / Rate ___ Mills	District No. / Rate ___ Mills	District No. / Rate ___ Mills	Tax including State Homestead ___ Mills	State Tax on non-Homestead $ ___ Mills	Special Taxes	Special Taxes	Total Taxes	Paid	When Paid (Month Day Year)	Number of Receipt	March Settlement 1963	June Settlement 1963	Penalty	November Settlement 1963	Penalty	Collections to First Monday in January 1964	Penalty	Delinquent as First Monday in January 1964	Total Delinquent Tax and Penalty	Remarks
	Dollars	Dollars	Dollars	Dollars	Dollars	Dollars	$ cts.	$ cts.	$ cts.	$ cts.	$ cts.				$ cts.	$ cts.	$ cts.	$ cts.	$ cts.	$ cts.	$ cts.	$ cts.	$ cts.	
1		H 57					1396				1396	1st HALF PAID	MAY 1 1963	10963 / 13727		698 / 11565		698						16688 22781
2		H 160					3918				3918	PAID IN FULL	MAY 1 1963			3918								10506
3		H 247					6050				6050	1st HALF PAID	MAY 3 1 1962	20934 / 13727		3025		3025						16688 22781
4																								
5			168		4534	1044					4678	1st HALF PAID	MAY 3 1 1963	13762		2339					40.39	0.1072	11156	22780
6																								
7																								
8																								
9																								
10			H 48		1296						1296	PAID IN FULL	MAY 1 6 1963	10586		1296								11692
11			28		756	24					780	PAID IN FULL	JUL 8 1963	14705				780						15299 no additions
12																								
13																								
14																								
15		19			466	16					482	PAID IN FULL	OCT 2 2 1963	17881				482	17					15980
16		H 7			172						172	1st HALF PAID	MAY 3 1 1962	20934 / 13727		86		86						16688 22791
17																								
18																								
19																								
20			36		972	30					1002	PAID IN FULL	JUL 8 1963	14705				1002						
		H 471	H 48		12002																			
		19	232		7558	214					19774													
		490	280	770	19560											143		6073			57.57			

Assessment Roll and Tax List of Real Property in the Town of Pavers

Form 5C—MILLER-DWYER CO., MINNEAPOLIS

* Indicate Type of Property: R-Residential, C-Commercial, I-Industrial, U-Utility, F-Farm, L-Lakeshore, T-Timber, M-Mineral

Cass County, Minnesota, for Taxes for the Year 1962.

	IN WHOSE NAME ASSESSED	DESCRIPTION OF PROPERTY: SUBDIVISION	Sec. or Lot	Town or Block	Rng.	Number of Acres of Land: Acres	100ths	No. School District	Indicate Homestead or No	Agri. or Resc. Use or No	* Indicate Type of Property	TRUE AND FULL VALUATIONS: LAND Exclusive of Structures Improvements	BUILDINGS and Other Structures	MACHINERY Permanently Attached to Real Estate	TOTAL True and Full Value	ASSESSED VALUATIONS: RURAL: Homestead Up to $4,000 20%	Over $4,000 and Non-Homestead 33⅓%	ALL OTHER: Timber Land Class 3c 20%	Homestead Up to $4,000 25%	Over $4,000 and Non-Homestead 40%	MACHINERY Permanently Attached to Real Estate 33⅓%	Seasonal and Recreational Cabins 33⅓%	TOTAL ASSESSED VALUE	Total Assessed Value as Equalized by the Board of Review	FINAL EQUALIZED VALUE
												Dollars	Dollars	Dollars	Dollars	Dollars	Dollars	Dollars	Dollars	Dollars	Dollars	Dollars	Dollars	Dollars	Dollars
1			34	139	30			114																	
2																									
3																									
4																									
5																									
6																									
7																									
8																									
9																									
10	Palma L. + Royal C. Ambuhl	E½ of Govt Lot 5				1	62		no	no	L	118 79 72			118 79 72		39 26 24						24	39 26	
11																									
12																									
13	Wm D. + Emma Lee Adams	W½ of Govt Lot 5				1	62		no	no	L	118 79 72			118 79 72		39 26 24						24	39 26	
14																									
15																									
16	James F. + Elsie A. Cada	NE¼ of SE¼ Govt Lot 3				4	65		yes	yes	F	319 290			319 290	64 58							58	64 58	
17		NW¼ of SE¼ less H.Y.							yes	yes	F	359 325			359 325	72 65							65	72 65	
18	" " "	SW¼ of SE¼ Govt Lot 4				5	50																		
19		SE¼ of SE¼ less H.Y.																							
20																									
						10	89					759 835 923			759 835 923	103 136	42 52 78						171 214	188	

	SOLD FOR TAXES	VALUATIONS BY SCHOOL DISTRICTS AS EQUALIZED BY DEPARTMENT OF TAXATION: District No. / Rate ... Mills	District No. / Rate ... Mills	District No. / Rate ... Mills	District No. / Rate ... Mills	District No. / Rate ... Mills	District No. / Rate ... Mills	Tax including State Homestead ... Mills	State Tax on Non-Homestead ... Mills	SPECIAL TAXES	SPECIAL TAXES	TOTAL TAXES	PAID: WHEN PAID (Month Day Year)	Number of Receipt	March Settlement 1963	June Settlement 1963	Penalty	November Settlement 1963	Penalty	Collections to First Monday in January 1964	Penalty	Delinquent on First Monday in January 1964	Total Delinquent Tax and Penalty	REMARKS
		Dollars	Dollars	Dollars	Dollars	Dollars	Dollars	cts	$ cts.	$ cts.	$ cts.	$ cts.			$ cts.	$ cts.	$ cts.	$ cts.	$ cts.	$ cts.	$ cts.	$ cts.	$ cts.	
1																								
2																								
3																								
4																								
5																								
6																								
7																								
8																								
9																								
10				34			1052	34				1086	PAID IN FULL MAY 3 1963	17768		10 86								1052
11																								
12																								
13				H 24			648 ~~1052~~	~~24~~				648 1086	Balance Paid OCT 29 1963 / 1st HALF PAID MAY 20 1963	19169 / 12455		5 43		1 05						H 38 Abated 22774 / 16655
14																								
15																								
16	6 88		H 64				1568					1568	1st HALF PAID MAY 31 1963 / 2d HALF PAID SEP 30 1963	16618 / 16618		7 84		7 84						22707
17			H 72				1764					1764	1st HALF PAID MAY 31 1963 / 2d HALF PAID SEP 30 1963	16839 / 16839		8 82		8 82						" "
18	6 88																							
19																								
20																								
			H 136	78 + 214			3832 2104 5436	68				5504				55 04		17 71						H 38 abated

Assessment Roll and Tax List of Real Property in the Town of Powers

FORM 1C. BOLDER-DAVIS CO., MINNEAPOLIS

* Indicate Type of Property: R-Residential, C-Commercial, I-Industrial, U-Utility, F-Farm, L-Lakeshore, T-Timber, M-Mineral,

In Whose Name Assessed		Description of Property: Subdivision	Sec. or Lot	Town or Block	Rng.	Number of Acres of Land		No. School District	Indicate Homestead Yes or No	Agricultural Homestead Yes or No	Indicate Type of Property*	True and Full Valuations: Land Exclusive of Structures Improvements	Buildings and Other Structures	Machinery Permanently Attached to Real Estate	Total True and Full Value	Assessed Valuations: Rural: Homestead Up to $4,000 20%	Over $4,000 and Non-Homestead 33⅓%	Timber Land Class 3a 20%	All Other: Homestead Up to $4,000 25%	Over $4,000 and Non-Homestead 40%	Machinery Permanently Attached to Real Estate 33⅓%	Seasonal and Recreational Cabins 33⅓%	Total Assessed Value	Total Assessed Value as Equalized by the Board of Review	Final Equalized Value
						Acres	100ths					Dollars	Dollars	Dollars	Dollars	Dollars	Dollars	Dollars	Dollars	Dollars	Dollars	Dollars	Dollars	Dollars	Dollars
Elmer + Ada Doty	1	NE¼ of NE¼ less W. 215' of N.	32	139	30	40		114	yes	yes	F	9710 / 570			9710 / 570									68	75
Myrtle Willhoit	2	NW¼ of NE¼ 233' + less 50'x50'							yes	yes	F	5077 / 570			5077 / 570	125 / 114								114	125
" "	3	SW¼ of NE¼				40			yes	yes	F	451	1419		1870	374								374	374
Elmer + Ada Doty	4	Govt Lot 1 less PLAT + less .76 Ac. + less sold				21.87			no	yes	F	410 / 346231	1290 / 960	1060154	1700 / 1060154	340 / 267176	565857							343	795
Minn. Power + Light Co.	5	50'x 56' of NW¼ of NE¼							no	no	C	21.3 / .522	600 / 545557	660990 / 4158	1700 / 1210247	162	320 / 189559							482	530
Frances W. + Gladys S. Van Epps	6	W. 394 Rds. of NE¼ of NW¼				28			no	no	L	20	550	4620	5190		170		1540					1733	1545
	7	NW¼ of NW¼							yes	yes	F	297 / 270	369 / 335		666 / 605	133 / 121								121	133
Leslie + Gladys Sawyer	8	SW¼ of NW¼				40			yes	yes	F	952 / 320			952 / 320	70 / 64								64	70
" " "	9	SE¼ of NW¼				40			yes	yes	F	913 / 375			913 / 375	83 / 75								75	83
Backus Evergreen Cemetery Assn.	10	Beg. at N.E. Cor. of NE¼ of NW¼ & S. 534' W. 408.8' NW 251' (on 4¼) To N. line E. 4¼ to Place of Beg.																							
Village of Backus	11	NE¼ of SW¼																							
James J. + Elsie A. Cada	12	NW¼ of SW¼				40			yes	yes	F	407 / 370			407 / 370	81 / 74								74	81
" " "	13	SW¼ of SW¼				40			yes	yes	F	605 / 550			605 / 550	121 / 110								110	121
Harold E. + Mildred M. Counter	14	SE¼ of SW¼				40			yes	yes	R	3222 / 195	891 / 810	1336 / 1215	2227 / 2025	445 / 405	1336 / 1215		891 / 810					401	332
Ora + Robert Coon	15	Part of SW¼ of SE¼				18			yes	yes	F	165 / 150	2145 / 1950		2310 / 2100	462 / 420								420	462
Walter + Jeanette K. Dix	16	NE¼ of SE¼ Govt Lot 2				50.80			no	yes	R	3222 / 195	1000 / 273	450	4672 / 468		257 / 171							156	257 / 171
	17	NW¼ of SE¼																							
Donald E. + Rosella J. Robinson	18	SW¼ of SE¼ less 18 Ac.				22			no	yes	T	281 / 255			281 / 255	94 / 85								85	94
" " "	19	Govt Lot 3				22.80			no	yes	T	110 / 108			110 / 108	40 / 36								36	40
Robert H. + Joseph Doty																									
Harold A. + Lena Doty	20	.76 Ac. of Govt Lot 1				76			no	no	T	73 / 66			73 / 66	24 / 22								22	24
						44.03						4444	6769	4620	15833	1779	2159							1078	
												3497 / 3226	8645 / 7333	4158	16300	1923 / 2123	2890 / 2701				1886				4353 / 4779

A NA

Sold for Taxes	Valuations by School Districts as Equalized by Department of Taxation: District No. / Rate — Mills	District No. / Rate — Mills	District No. / Rate — Mills	District No. / Rate — Mills	District No. / Rate — Mills	Tax Including State Homestead — Mills	State Tax on Non-Homestead 8.4 Mills	Special Taxes	Special Taxes	Total Taxes	Paid	When Paid	Number of Receipt	March Settlement 1963	June Settlement 1963	Penalty	November Settlement 1963	Penalty	Collections to First Monday in January 1964	Penalty	Delinquent on First Monday in January 1964	Total Delinquent Tax and Penalty	Remarks
	Dollars	Dollars	Dollars	Dollars	Dollars	Dollars	$ cts.	$ cts.	$ cts.	$ cts.		Month Day Year		$ cts.	$ cts.	$ cts.	$ cts.	$ cts.	$ cts.	$ cts.	$ cts.	$ cts.	
1		H 75				1836				1836	2nd HALF PAID	OCT 22 1963	13369										
2 SOLD FOR TAXES		H 125				3062				3062	1st HALF PAID	MAY 31 1963	11565		918		918						19679 22752
											2nd HALF PAID	MAY 31 1963	11565										19698
3 SOLD FOR TAXES		H 374				9160				9160	1st HALF PAID	MAY 31 1963	11565		2748		2748						
											2nd HALF PAID	AUG 13 1963	13137										
4			H 267 / 528			21460	450			21910	1st HALF PAID	MAY 31 1963	11565		6111		6111						
											2nd HALF PAID	OCT 22 1963	13369										
5		1575				42514	1346			43860	1st HALF PAID	MAY 31 1963	11565		21930		21930						19679 22752
											2nd HALF PAID	OCT 22 1963	13370										
6		H 133				3258				3258	PAID IN FULL	MAY 3 1963	5348		32.58								10503
7																							
8											2nd HALF PAID	OCT 30 1963	13138										
9		H 70				1744				1714	1st HALF PAID	MAY 27 1963	12876		18.73		18.73						10482 22218
		H 83				2032				2032	2nd HALF PAID	OCT 30 1963	13138										
											1st HALF PAID	MAY 27 1963	12876										
10																							
11																							
12		H 81				1984				1984	1st HALF PAID	MAY 31 1963			9.92		9.92						
											2nd HALF PAID	SEP 30 1963	16834										
13		H 121				2964				2964	1st HALF PAID	MAY 31 1963	11565		14.82		14.82						10505 22707
											2nd HALF PAID	SEP 30 1963	16834										
14		H 332				8132				8132	Balance Paid	OCT 11 1963	16073		41.32		40.00						10505 22708
											Part Paid	APR 16 1963	7567										
15		H 462				1316				1316													
16		259				6294	220			6514	PAID IN FULL	MAY 17 1963	11562		6514								10504
17																							
18		94				2302	80			2382	PAID IN FULL	MAY 31 1963	11566										
19		40				980	34			1014	PAID IN FULL	MAY 31 1963	11566		33.98								7459
20			24			644	20			668	PAID IN FULL	MAY 31 1963	11566		6.68								10590
		H 1856	H 267			55034																	
		391	2127			6462	2.00																
		2247	2394 = 4641			119656				121806					622.28		482.61			115.16			

Assessment Roll and Tax List of Real Property in the Town of Pawsa

Form 3C (Wilkin-Ashe Co., Minnesota)

* Indicate Type of Property: R-Residential, C-Commercial, I-Industrial, U-Utility, F-Farm, L-Lakeshore, T-Timber, M-Mineral

In Whose Name Assessed	Description of Property: Subdivision	Sec. or Lot	Town or Block	Rng.	Number of Acres or Land (Acres / 100ths)	No. School District	Individual Homestead Yes or No	Agricultural Homestead Yes or No	Individual Type of Property	True and Full Valuations: Land (Exclusive of Structures and Improvements)	Buildings and Other Structures	Machinery Permanently Attached to Real Estate	Total True and Full Value	Assessed Valuations: Homestead Up to $4,000 20%	Rural: Over $4,000 and Non-Homestead 33⅓%	Rural: Timber Land Class 3a 20%	All Other: Homestead Up to $4,000 25%	All Other: Over $4,000 and Non-Homestead 40%	All Other: Machinery Permanently Attached to Real Estate 33⅓%	Seasonal and Recreational Cabins 33⅓%	Total Assessed Value	Total Assessed Value Equalized by the Board of Review	Final Equalized Value
										Land 1962 + 1970	BUILDINGS												
										Exclusive of Improvements 25520	25520												
					Acres					Dollars	Dollars	Dollars	Dollars		Dollars	Dollars	Dollars	Dollars	Dollars	Dollars	Dollars	Dollars	Dollars
Ross E. + Dorothy E. Baker	~~N½ of NE¼~~	32	139	30		114																	
	2 W-215' of N-247' of NW¼ of NE¼				150		no	no	C	49 33 / 30	188 482 / 71		331 821 / 201		110 74 / 67						67	110 / 74	
	3 SW¼ of NE¼																						
	4 SE¼ of NE¼																						
Wm. + Elizabeth Hamilton / ~~Donna C. Hess~~	5 Part of NW¼ of NW¼						no	yes	T	79 / 72			79 / 72		26 / 24						24	26	
Backus Evergreen Cemetery Assn.	6 Part of NE¼ of NE¼ E.150' of W.250' of N.333' of NW¼ of NW¼ (1.15Ac. Gravel Pit)																						16500.
State of Minnesota	7 E.300' of W.550' of N.333' of NW¼ of NW¼ (less sold)																						
Ole + Nellie Foss	8 NW¼ of NW¼				50		yes	no	R	148 90 / 90	143 414 / 130		362 242 / 220				91 61 / 55				55	71 / 61	
Backus State Bank	9 E.150' of W.900' of N.333' of NW¼ of NW¼				1.15		no	no	C	109 73 / 66	1652 1728 / 1047		1837 1255 / 1113		61 408 / 371						371	459 / 407	2456
Arthur + Ina Ann O'Bryan	10 E.150' of W.100' of N.333' of NW¼ of NW¼				1.15		yes	no	C	118 79 / 72	4060 / 36		178 119 / 108				4530 / 27				27	45 / 30	
Frances W. + Eladya S. Van Epps	11 10 Acs. of NW¼ of NW¼				10		yes	yes	F	10 / 103			10 / 103	22 / 20							20	22 / 20	
Florence C. Hamilton	12 E.300' of W.400' of S.150' of N.633' of NW¼ of NW¼				1.05		yes	no	R	114 76 / 69	294 441 / 267		555 370 / 336				139 82 / 84				84	137 / 92	
Horace + Edith M. Hedges	13 E.300' of W.400' of S.150' of N.633' of NW¼ of NW¼				1.05		no	no	R	93 56 / 56	296 447 / 269		537 368 / 325					215 143 / 130			130	415 / 343	
Moses + Lila Saffer / ~~Wm. + Florence C. Hamilton~~ / ~~Donna C. Hess~~	14 W.100' of N.933' of NW¼ of NW¼ less N.783' of E.33'				1		no	no	R	74 49 / 45			74 49 / 45		25 16 / 15						25	33 / 16	
	15 E.50' of W.750' of N.333' of NW¼ of NW¼						no	no	R	74 49 / 45			74 49 / 45		25 16 / 15						15	25 / 16	
Backus State Bank	16 E.90' of W.990' of N.333' of NW¼ of NW¼				70		no	no	C	74 49 / 45			74 49 / 45		25 16 / 15						15	25 / 16	
William W. + Florence C. Hamilton	17 NW¼ of NW¼ less sold S.300' of N.933' of E.300' of NW¼ of NW¼				1.90		yes	yes	F	150 / 136			150 / 136				37 / 34				34	37 / 34	
State of Minnesota	18																						
Clinton J. + Florence I. Keep	19 75X185' Part of NW¼ of NW¼				25		yes	no	R	79 53 / 48	299 448 / 272		527 350 / 320	80			131 88 / 80				80	131 / 80	
Ole + Nellie Foss	20 E.130' of W.550' of N.158' of NW¼ of NW¼				50		no	no	L	74 49 / 45			74 49 / 45		25 16 / 15						15	25 / 16	
	(CONT. NEXT PAGE)				2.60					819	2170		5111	80	522		680	130			752		
										1010 / 1382	3442 / 3617		7422 / 7962	22	522 / 848		304 / 443	143 / 273				1528	1645

Sold for Taxes	Valuations by School Districts as Equalized by Department of Taxation: District No. Rate Mills	District No. Rate Mills	District No. Rate Mills	District No. Rate Mills	District No. Rate Mills	Tax including State Homestead	State Tax on Non-Homestead	Special Taxes	Special Taxes	Total Taxes	Paid	When Paid	Number of Receipt	March Settlement 1963	June Settlement 1963	Penalty	November Settlement 1963	Penalty	Collections to First Monday in January 1964	Penalty	Delinquent on First Monday in January 1964	Total Delinquent Tax and Penalty	Remarks
	Dollars	Dollars	Dollars	Dollars	Dollars	$ cts.	$ cts.	$ cts.	$ cts.	$ cts.		Month Day Year		$ cts.	$ cts.	$ cts.	$ cts.	$ cts.	$ cts.	$ cts.	$ cts.	$ cts.	
1			110			2970	94			3064	PAID IN FULL	MAY 31 1963	13723		3064								
2											2												
3											3												16589
4											4												
13		26				636	22			658	5 PAID IN FULL	JUL 8 1963	14696				658	12					
6											6												
7											7												16500.
8 SOLD FOR TAXES			H 71			2456				2456	8										2456		
9 SOLD FOR TAXES			612			16520	522			17042	9 1st HALF PAID / 2nd HALF PAID	MAY 20 1963 / OCT 29 1963	11660 / 20007		8521		8521						22777
10 SOLD FOR TAXES			H 45			1214				1214	10												16657
11		H 22				538				538	11 PAID IN FULL	MAY 9 1963	5348		538								22774
12			H 139			3752				3752	12 PAID IN FULL	OCT 24 1963	19103				3752	131					16658
13			215			5804	184			5988	13 1st HALF PAID	MAY 31 1963	13712		2994						2994	132	16656
14			25			674	22			696	14 PAID IN FULL	APR 15 1963	7563		696								22779
15			25			674	22			696	15 PAID IN FULL	JUL 8 1963	14696				696	15					16670
16			25			674	22			696	16 1st HALF PAID / 2nd HALF PAID	JUL 30 1963 / OCT 29 1963	17660 / 20007		348		348						16657
17		H 37				906				906	17 PAID IN FULL	OCT 24 1963	19193				906	132					22774
18											18												16681
19			H 131			3526				3526	19 Balance Paid / Interest Paid	OCT 31 1963 / MAY 31 1963	20260 / 13710		1770		1760						22777
20			25			674	22			696	20												16582
		H 59	H 406			2080																	16442
		26	037			38948	910			4938					179 31		1647				7760		
		85	1443 / 1528			71028																	

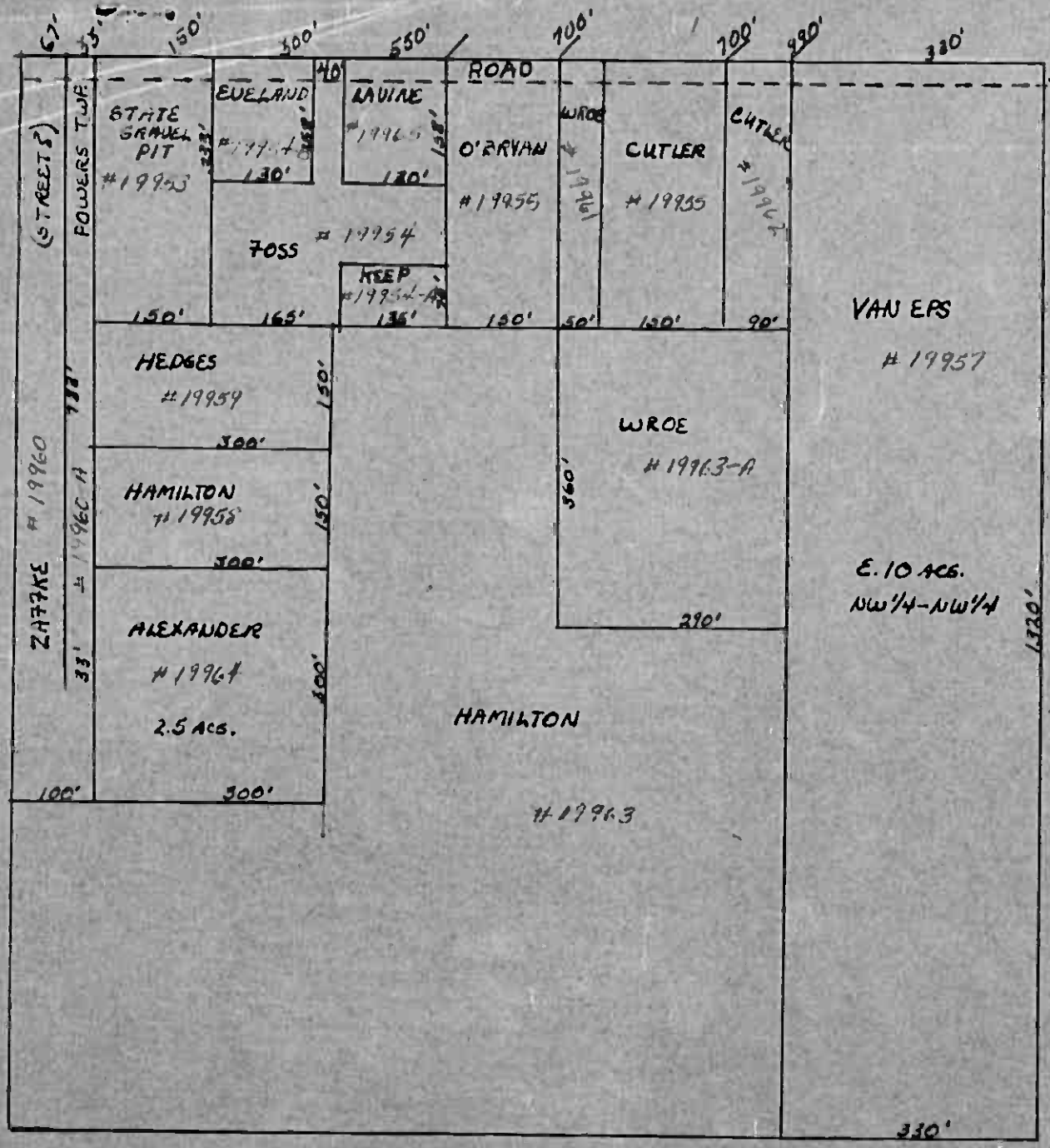
NW¼-NW¼
32-139-30
N
67'
33'
150'
300'
550'
700'
990'
330'
33'
ROAD
(STREETS)
POWERS TWP
STATE GRAVEL PIT
#19953
EVELAND
LAVINE
O'BRYAN
#19955
WROE
#19961
CUTLER
#19935
CUTLER
#19962
TOSS
#19954
KEEP
#19954-A
VAN EPS
#19957
HEDGES
#19959
WROE
#19963-A
HAMILTON
#19958
ZAFFKE
#19960
#19960-A
ALEXANDER
#19964
2.5 ACS.
HAMILTON
#19963
E. 10 ACS.
NW¼-NW¼
1320'
330'
100'
300'
150'
165'
136'
150'
50'
120'
90'
290'
360'
300'
150'
300'
150'
300'
400'
33'

Form SC-BL Everyers co. Minneapolis

	IN WHOSE NAME ASSESSED	DESCRIPTION OF PROPERTY: SUBDIVISION	Sec. Tax Lot	FINAL EQUALIZED VALUE
1	Gerald + Bernadine Eckland	N.158' of W.130' of E.300' of W. 558' of NW¼ of NW¼	32	
2	Claude + Mabel Wilharson	PART OF GOVT LOT 1 BETWEEN Bowen Creek + PLAT of Elko Shores		
3				
4				
5	Powers Township	N.183' of E.33' of W.100' of NW¼ of NW¼		
6				
7				
8				
9				
10				
11				
12				
13				
14				
15				
16				
17				
18				
19				
20				

Part of Lot 1 - Sec. 32-139-30

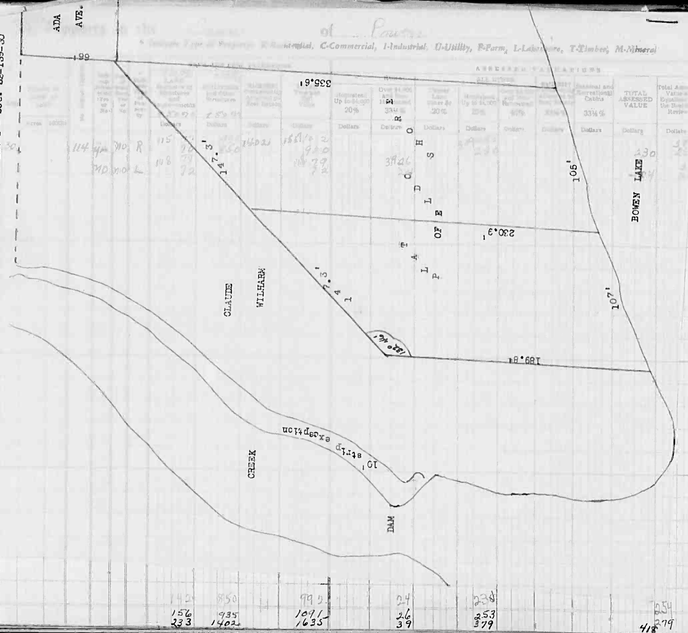

NA

SOLD FOR TAXES	VALUATIONS BY SCHOOL DISTRICTS AS EQUALIZED BY DEPARTMENT OF TAXATION: District No. Rate ___ Mills	District No. Rate ___ Mills	District No. 114 Rate 43 Mills	District No. Rate ___ Mills	District No. Rate ___ Mills	District No. Rate ___ Mills	Tax Including State Homestead ___ Mills	State Tax on Non-Homestead 8.5 Mills	SPECIAL TAXES	SPECIAL TAXES	TOTAL TAXES	PAID	WHEN PAID (Month Day Year)	Number of Receipt	March Settlement 1963	June Settlement 1963	Penalty	November Settlement 1963	Penalty	Collections to First Monday in January 1964	Penalty	Delinquent on First Monday in January 1964	Total Delinquent Tax and Penalty	REMARKS
	Dollars	Dollars	Dollars	Dollars	Dollars	Dollars	$ cts.	$ cts.	$ cts.	$ cts.	$ cts.				$ cts.	$ cts.	$ cts.	$ cts.	$ cts.	$ cts.	$ cts.	$ cts.	$ cts.	
1			H379				102.30				102.30	2nd HALF PAID	OCT 18 1962	17770		51.15		51.15						10658 22776
2			39				10.52	34			10.86	1st HALF PAID	MAY 31 1963	19349										22753
												2nd HALF PAID	OCT 31 1963	21179		5.43		5.43						10640 Indor Protest
												1st HALF PAID	MAY 31 1964	23666										
			H 379				112.82	34			113.16					56.58		56.58						
			39																					
			418																					

Lakeshore | Woodland | Pine Mountain Beach | Pine Mountain Beach | Edko Hill | El Sueno | Wilmore Beach | Wilmore Beach | Sacrosa

Assessment Roll and Tax List of Real Property in the Town of Powers, Cass County, Minnesota, for Taxes for the Year 1962.

Form 5C McLEOD-DAVIS CO., MINNEAPOLIS

* Indicate Type of Property: R-Residential, C-Commercial, I-Industrial, U-Utility, F-Farm, L-Lakeshore, T-Timber, M-Mineral

	In Whose Name Assessed	Description of Property: Subdivision	Sec. or Lot	Town or Block	Rng.	Number of Acres of Land (Acres / 100ths)	No. School District	Individual Homestead Yes or No	Agri. or Seas. Resd. Yes or No	* Individual Type of Property	True and Full Valuations: Land Exclusive of Structures and Improvements (Dollars)	Buildings and Other Structures (Dollars)	Machinery Permanently Attached to Real Estate (Dollars)	Total True and Full Value (Dollars)	Assessed Valuations: Rural: Homestead Up to $4,000 20% (Dollars)	Rural: Over $4,000 and Non-Homestead 33⅓% (Dollars)	All Other: Timber Land Class 5a 20% (Dollars)	All Other: Homestead Up to $4,000 25% (Dollars)	All Other: Over $4,000 and Non-Homestead 40% (Dollars)	All Other: Machinery Permanently Attached to Real Estate 33⅓% (Dollars)	All Other: Seasonal and Recreational Cabins 33⅓% (Dollars)	Total Assessed Value (Dollars)	Total Assessed Value as Equalized by the Board of Review (Dollars)	Final Equalized Value (Dollars)
											1962	1962												
1	Gerald + Bernadine Eveland	N.158' of W. 180' of E. 300' of W. 550' of N.W.¼ of N.W.¼	32	139	30		114	yes	no	R	115 97	933		1511 92				379 253				630	379 253	
2	Claude + Mabel Wilharm	PART of GOVT LOT 1 BETWEEN BOWEN CREEK + MAT of ELKO SHORES						no	no	L	118 79	850	14021	15171 92		379 26		230				630	253	
								no	no	L	72			72		24						24	26	
3																								
4																								
5	Powers Township	N. 783' of E. 33' of W. 100' of N.W.¼ of N.W.¼																						
6																								
7																								
8																								
9																								
10																								
11																								
12																								
13																								
14																								
15																								
16																								
17																								
18																								
19																								
20																								
											162 156	850 933		1012 1091		24 26		253 253					277 279	
											233	14021		15635		39		379					418	

NA

	Sold for Taxes	Valuations by School Districts as Equalized by Department of Taxation: District No. ___ Rate ___ Mills	District No. ___ Rate ___ Mills	District No. 114 Rate 43 Mills	District No. ___ Rate ___ Mills	District No. ___ Rate ___ Mills	District No. ___ Rate ___ Mills	Tax including State Homestead ___ Mills	State Tax on Non-Homestead 8.5 Mills	Special Taxes	Special Taxes	Total Taxes	Paid	When Paid (Month Day Year)	Number of Receipt	March Settlement 1963	June Settlement 1963	Penalty	November Settlement 1963	Penalty	Collections to First Monday in January 1964	Penalty	Delinquent on First Monday in January 1964	Total Delinquent Tax and Penalty	Remarks
		Dollars	Dollars	Dollars	Dollars	Dollars	Dollars	$ cts.	$ cts.	$ cts.	$ cts.	$ cts.		Month Day Year		$ cts.	$ cts.	$ cts.	$ cts.	$ cts.	$ cts.	$ cts.	$ cts.	$ cts.	
1				H 379				102 30				102 30	2nd HALF PAID	OCT 1 8 1962	3790										
													1st HALF PAID	MAY 3 1 1963	3897		51 15		51 15						10655
2				39				10 52	34			10 86	2nd HALF PAID	OCT 3 1 1963	3199										22750
													1st HALF PAID	MAY 3 1 1963	3664		5 43		5 43						10884
3																									
4																									
5																									
6																									
7																									
8																									
9																									
10																									
11																									
12																									
13																									
14																									
15																									
16																									
17																									
18																									
19																									
20																									
				H 379 39 418				112 82	34			112 16					56 58		56 58						

Indor Protest

Part of Lot 1 - Sec. 32-139-30

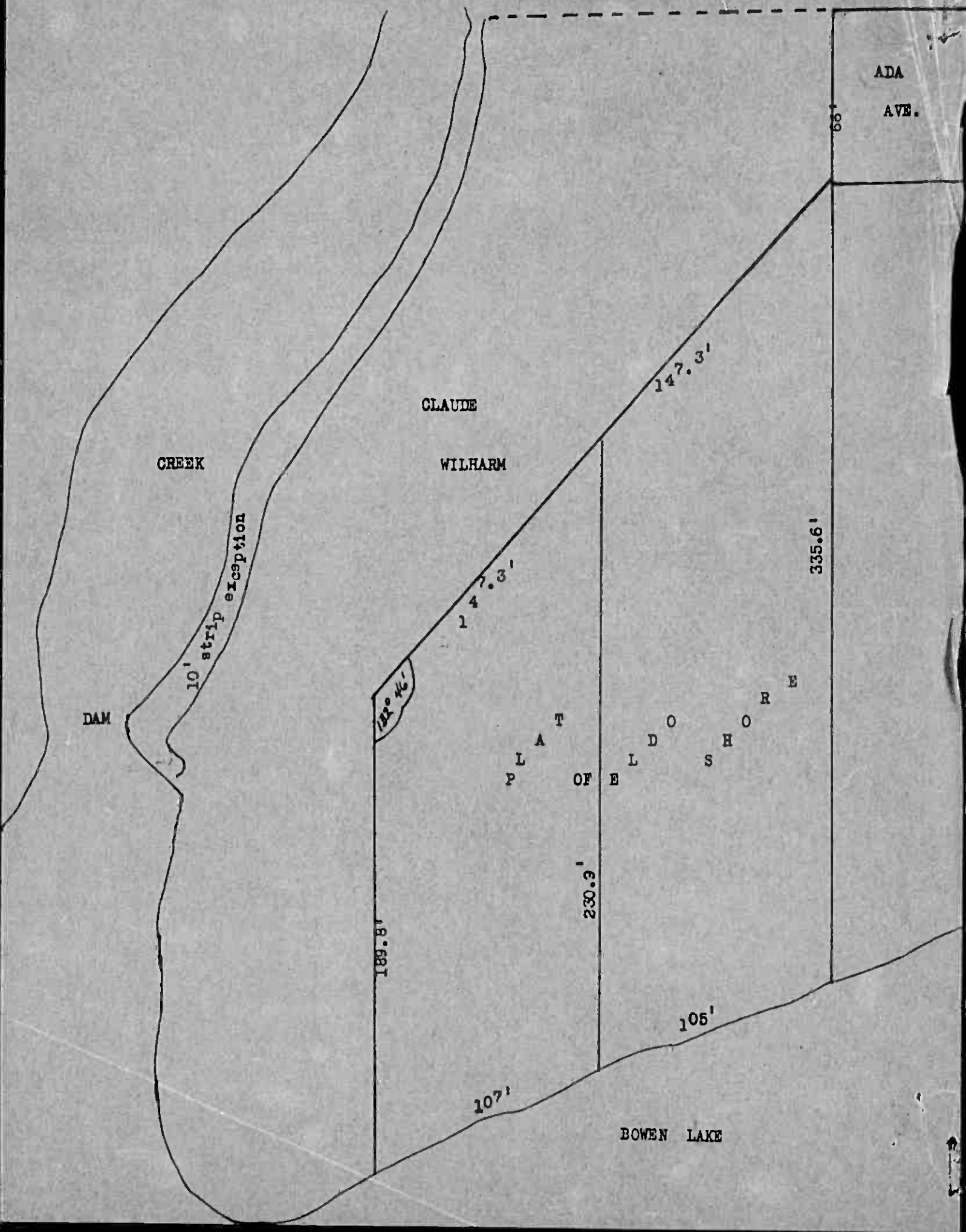

Assessment Roll and Tax List of Real Property in the Town of Powers

Form 5C—BELLE PLAINE CO., MINNEAPOLIS

* Indicate Type of Property: R-Residential, C-Commercial, I-Industrial, U-Utility, F-Farm, L-Lakeshore, T-Timber, M-Mineral

	IN WHOSE NAME ASSESSED	DESCRIPTION OF PROPERTY: SUBDIVISION	Sec. or Lot	Town or Block	Rge.	Number of Acres of Land (Acres / 100ths)	No. School District	Indicate Homestead or No	Agri. Use or No	Rural Rec. or No	* Indicate Type of Property	TRUE AND FULL VALUATIONS: LAND Exclusive of Structures Thereon Or Improvements	BUILDINGS and Other Structures	MACHINERY Permanently Attached to Real Estate	TOTAL True and Full Value	ASSESSED VALUATIONS: RURAL: Homestead Up to $4,000 20%	Over $4,000 and Non-Homestead 33⅓%	ALL OTHER: Timber Land Class 3c 20%	Homestead Up to $4,000 25%	Over $4,000 and Non-Homestead 40%	MACHINERY Permanently Attached to Real Estate 33⅓%	Seasonal and Recreational Cabins 33⅓%	TOTAL ASSESSED VALUE	Total Assessed Value as Equalized by the Board of Review	FINAL EQUALIZED VALUE
						Acres						Dollars	Dollars	Dollars	Dollars	Dollars	Dollars	Dollars	Dollars	Dollars	Dollars	Dollars	Dollars	Dollars	Dollars
1	Eugene Walters + Donna C. Wroe	Govt Lot 1	33	139	30	28.50	114	no	no	L		Land 870 / 5 870	Bldgs 2 970 / 2 970		411 274 / 5 840		137 / 137						83	137 / 137	
2												249			249		83								
	Wm + Marvel De Tuncq	Govt Lot 3				26.50		yes	yes	T		148			148	30							27	30	
3												135			135	27									
4	Kermit C + Marion A. Lein	Part of S½ of Govt Lot 8						no	no	L		84 56			84 56		28 / 19						17	28 / 19	
5												51			51		17								
6	Wm + Marvel De Tuncq	Govt Lot 4				22		no	yes	T		204			204		68						63	68	
	" " "	NW¼ of NW¼				40		no	yes	F		184	154		338		113						74	113	
7												330	140		470	44	172							172	
8	" " "	Govt Lot 5				19.50		yes	no	L		3722 48	33 665 49		37 388 14	840 123	12 461						657	12 461	
9	" " "	" " 6				36.20		no	no	L		225	3060		3285	657	494							494	
10								yes	no	L		586 391			586 391	44	195						71	195	
												355			355	77								78	
11	Wm + Marvel De Tuncq	Govt Lot 7				30.10		no	no	L		445 297			445 297	59	148						54	148	
	Rodney A. + Grace M. Warner	Part of " 8						yes	no	T		270			270	54	89							89	
12								no	yes	T		158			158		53							53	
13	Oliver E. + Alyce P. Warner	Part of " " 8						no	no	R	L	144			144		48						48	48	
14	James + Hazel A. Wall	Govt Lot 8 less S. 10 Rds. + less .94 ac.				38.33		yes	no	L		84 56	528 792		876 848						292 194			292	
												123 82	483		531						177		177	177	
15	Rodney A. + Grace M. Warner	Part of Govt Lot 8				47		no	no	L		123 82	343 544		467 445	134 89	445						81	445	
												84 56	343 544		428 419						219 40			219	
												51	330		381						127		127	127	
16	N. Harold + Ruth A. West	Govt Lot 2				19.25		no	no	F		148			148		49						45	49	
	Wm + Marvel De Tuncq	NW¼ of SE¼				40		no	yes	T		135			135		45							45	
17								no	yes	T		253			253	57	84						46	84	
	State of Minnesota	SW¼ of SE¼										230			230	47								51	
18																									
19	Delmer A. + Betty L. Jones	SE¼ of SE¼				41		no	yes	T		254			254		85						77	85	
												231			231		77							77	
20	Beulah Flora	S. 10 Rds. of Govt Lot 8 less sold						no	no	R		281 188	594 891		1 193 979		391 260						237	391 260	
												171	540		711		237							237	
						341.42						218 922	4 820		223 742	1 030	570				304	1 904			
												3 170	5 568		8 548	1 130	624				334				
												3 003	7 974		11 977	964	1 888				502		3 937	3 093	

A NA

VALIDATIONS BY SCHOOL DISTRICTS AS EQUALIZED BY DEPARTMENT OF TAXATION

District No. / Rate	District No. / Rate	District No. / Rate	District No. / Rate	District No. / Rate
114 / 33	139 / 30			
137 / 37				
Mills	Mills	Mills	Mills	Mills

	SOLD FOR TAXES	Tax including State Tax on Non-Homestead 8.5 Mills	State Tax on Non-Homestead 8.5 Mills	SPECIAL TAXES	SPECIAL TAXES	TOTAL TAXES	PAID	WHEN PAID (Month Day Year)	Number of Receipt	March Settlement 1961	June Settlement 1963	Penalty	November Settlement 1963	Penalty	Collections to First Monday in January 1964	Penalty	Delinquent on First Monday in January 1964	Total Delinquent Tax and Penalty	REMARKS
	Dollars	Dollars	Dollars	$ cts.	$ cts.	$ cts.				$ cts.	$ cts.	$ cts.	$ cts.	$ cts.	$ cts.	$ cts.	$ cts.	$ cts.	
1		224 8 / 224 8	73 / 73			217 / 217	1 PAID IN FULL	APR 22 1963	7681		38 14		Refunded 75 27		17 9-63				B.R. 2 Cancelled.
2																			18872
3	H 30	734				734	2nd HALF PAID / 1st HALF PAID	OCT 31 1963 / MAY 2 1963	20307 / 5286		3 67		3 67						10682 20758
4																			
5	28	756	24			780	5 PAID IN FULL	MAY 1 1963	9194		7 80								749
6	69	1690	58			1748	2nd HALF PAID / 1st HALF PAID	OCT 31 1963 / MAY 2 1963	20307 / 5286		8 74		8 74						10682 22754
7	172	4212	146			4358	2nd HALF PAID / 1st HALF PAID	OCT 31 1963 / MAY 2 1963	20307 / 5286		21 79		21 79						" 78
8	H 300 / 474	34340	404			34744	2nd HALF PAID / 1st HALF PAID	OCT 31 1963 / MAY 2 1963	20307 / 5286		173 97		173 97						" "
9	195	5264	166			5430	2nd HALF PAID / 1st HALF PAID	OCT 31 1963 / MAY 2 1963	20307 / 5286		27 15		27 15						" "
10																			
11	148	3494	126			4420	2nd HALF PAID / 1st HALF PAID	OCT 31 1963 / MAY 2 1963	20307 / 5286		20 60		20 60						22751
12	53	1294	46			1344	2nd HALF PAID / 1st HALF PAID	OCT 31 1963 / MAY 2 1963	21185 / 13713		6 72		6 72						11689 22746
13	292	7152	250			7402	PAID IN FULL	MAY 2 1963	5285		74 02								11010
14	H 134	3618				3618	2nd HALF PAID / 1st HALF PAID	OCT 31 1963 / MAY 2 1963	21185 / 13713						36 18	3 39 90			10662
15	210	5544	180			5324					26 62		26 62						11027 22704
16	49	1322	42			1364	PAID IN FULL	APR 22 1963	7950		13 64								10587
17	84	2058	72			2130	2nd HALF PAID / 1st HALF PAID	OCT 31 1963 / MAY 2 1963	20307 / 5286		10 65		10 65						22754
18																			
19	85	2082	72			2154	PAID IN FULL	MAY 3 1963	5349		21 54								11128
20	391	10554	334			10888	PAID IN FULL	APR 18 1963	7624		108 88								18
	H 30 / 965 / 995	H 134 / 24370 / 23561 = 3351				635 96 / 87966					543 35		279 91				36 18		15002 Cancelled

Assessment Roll and Tax List of Real Property in the Town of Powers

Form 5C — Miller-Davis Co., Minneapolis

* Indicate Type of Property: R-Residential, C-Commercial, I-Industrial, U-Utility, F-Farm, L-Lakeshore, T-Timber, M-Mineral

Line	In Whose Name Assessed	Subdivision	Sec. or Lot	Town or Block	Rng.	Acres	100ths	No. School District	Homestead Yes or No	Agri. or Seas. Recr. Yes or No	Type of Property	Land Exclusive of Structures and Improvements (+10% / +50%)	Buildings and Other Structures (+10% / +50%)	Machinery Permanently Attached to Real Estate	Total True and Full Value	Homestead Up to $4,000 20%	Rural Over $4,000 and Non-Homestead 33⅓%	Timber Land Class 3e 20%	Homestead Up to $4,000 25%	Over $4,000 and Non-Homestead 40%	Machinery Permanently Attached to Real Estate 33⅓%	Seasonal and Recreational Cabins 33⅓%	Total Assessed Value	Total Assessed Value as Equalized by the Board of Review	Final Equalized Value
1	Lyle + Jessie Coffland	NE¼ of NE¼	34	139	30	40		114	yes	yes	F	264 / 240	330 / 300		594 / 540	119 / 108							108	119	
2	Robert W. + Clara G. Kunde	NW¼ of NE¼				40			yes	yes	F	380 / 345			380 / 345	76 / 69							69	76	
3	" " "	SW¼ of NE¼				40			yes	yes	F	451 / 410	666 / 605		1117 / 1015	223 / 203							203	223	
4	Alfred J. + Carrol A. Parker	SE¼ of NE¼				40			no	yes	T	412 / 375			412 / 375		137 / 125						125	137	
5	N. Harold + Ruth A. West	W. 715' of S. 160' of Govt Lot 2				2	85		no	S	R L	99 66 / 60	594 / 540	891	990 660 / 600							330 220 / 200	200	330 220	
6	Waldo E. + Emmy M. Luebben	NE¼ of NW¼				40			no	yes	R	640 427 / 388	263 / 239	394	1034 690 / 627		345 230 / 209						209	345 230	
7	" "	Govt Lot 1				35	60		no	yes	T	386 / 351			386 / 351		129 / 117						117	129	
8	G. Frank + Libbie Mae Wilson (Paul A. + Ruth ... Kunde)	Govt Lot 2 less W. 715' of S. 160' less 120' x 745'				25	05		no	yes	T	165 / 150	20 / 18		185 / 168		62 / 56						56	62	
9	~~Robert W. + Clara Kunde~~	S~~W~~E¼ of NW¼				40			yes	yes	F	237 / 215	11		237 / 215	47 / 43							43	47	
10	~~Harry L., Mary A., Steven L. + Mayme Harrington~~ Carroll Parker	120' x 745' of Govt Lot 2				2	05		no	yes	L	117 78 / 73	199 133 / 121		316 211 / 192							105 / 64	64	105 / 70	
11	Caroll + Alfreda J. Parker	NE¼ of SW¼				40			no	yes	T	439 / 399			439 / 399		146 / 133						133	146	
12	N. Harold + Ruth A. West	Govt Lot 3				35	70		no	yes	T	307 / 279			307 / 279		102 / 93						93	102	
13	State of Minnesota	SW¼ of SW¼																							
14	State of Minnesota	SE¼ of SW¼																							
15																									
16	Robert C. Hillyer	NE¼ of SE¼				40			no	yes	T	340 / 309			340 / 309		113 / 103						103	113	
17	Alfreda J. + Carroll A. Parker	NW¼ of SE¼				40			no	yes	F	321 / 292	580 / 527		901 / 819		300 / 273						273	300	
18	State of Minnesota	SW¼ of SE¼																							
19	State of Minnesota	SE¼ of SE¼																							
20																									
						468	25					3884 / 4273 / 4558	2350 / 2586 / 3080		6234 / 6859 / 7638	423 / 465	1109 / 1219 / 1334					264 / 290 / 435	1796	1974 / 2234	

Cass County, Minnesota, for Taxes for the Year 1962.

A

Line	Sold for Taxes	District No. 114 Rate 2.49 / 43 Mills (Dollars)	Tax Including State Homestead	State Tax on Non-Homestead 8.54 Mills	Special Taxes	Special Taxes	Total Taxes	Line	Paid / When Paid	Number of Receipt	March Settlement 1963	June Settlement 1963	Penalty	November Settlement 1963	Penalty	Collections to First Monday in January 1964	Penalty	Delinquent on First Monday in January 1964	Total Delinquent Tax and Penalty	Remarks
1	SOLD FOR TAXES	H 119	29 14				29 14	1										29 14		
2		H 76	18 62				18 62	2	2nd HALF PAID SEP 6 1963; 1st HALF PAID MAY 23 1963			9 31		9 31						19260
3		H 223	54 62				54 62	3	2nd HALF PAID SEP 6 1963; 1st HALF PAID MAY 23 1963	9682 / 18142		27 31		27 31						11011
4		137	33 56	1 16			34 72	4	2nd HALF PAID OCT 31 1963; 1st HALF PAID MAY 31 1963	21178 / 13715		17 36		17 36						
5		330	80 82	2 82			83 64	5	PAID IN FULL APR 22 1963	7951		83 64								11012 22708
6		345	84 50	2 94			87 44	6	2nd HALF PAID OCT 31 1963; 1st HALF PAID MAY 31 1963	21201		43 72		43 72						18501
7		129	31 60	1 10			32 70	7	2nd HALF PAID OCT 31 1963; 1st HALF PAID MAY 31 1963	13728		16 35		16 35						18678 22753
8		62	15 18	52			15 70	8	PAID IN FULL ... 1963	953	15 70									
9		H 47	11 52				11 52	9	2nd HALF PAID SEP 6 1963; 1st HALF PAID MAY 23 1963	18142 / 9682		5 76		5 76						11027
10		105	25 72	90			26 62	10	PAID IN FULL MAY 7 1963	9109		26 62								11011 / 10502
11		146	35 76	1 24			37 00	11	2nd HALF PAID OCT 31 1963; 1st HALF PAID MAY 31 1963	21178 / 13715		18 50		18 50						11012 22700
12		102	24 98	88			25 86	12	PAID IN FULL APR 22 1963	7951		25 86								10501
13								13												
14								14												
15								15												
16	SOLD FOR TAXES	113	27 68	96			28 64	16	PAID IN FULL MAY 27 1963	12871		28 64								15902
17		300	73 48	2 56			76 04	17	2nd HALF PAID OCT 31 1963; 1st HALF PAID MAY 31 1963	21178 / 13715		38 02		38 02						18012 22700
18								18												
19								19												
20								20												
		H 465 / 1769 / 2234	$547 18	15 08			562 26				15 70	341 09		174 33				29 14		

Form 50 Miller-Davis Co., Minneapolis

* Indicate Type of Property: R-Residential, C-Commercial, I-Industrial, U-Utility, F-Farm, L-Lakeshore, T-Timber, M-Mineral

Line	In Whose Name Assessed	Subdivision	Sec. or Lot	Town or Block	Rng.	Acres	100ths	No. School District	Homestead Yes or No	Seas. Recr. Yes or No	* Type of Property	Land Exclusive of Structures and Improvements (+50%) Dollars	Buildings and Other Structures (+50%) Dollars	Machinery Permanently Attached to Real Estate Dollars	Total True and Full Value Dollars	Rural: Homestead Up to $4,000 20%	Rural: Over $4,000 and Non-Homestead 33⅓%	Timber Land Class 3e 20%	All Other: Homestead Up to $4,000 25%	All Other: Over $4,000 and Non-Homestead 40%	Machinery Permanently Attached to Real Estate 33⅓%	Seasonal and Recreational Cabins 33⅓%	Total Assessed Value	Total Assessed Value as Equalized by the Board of Review	Final Equalized Value
1	Helen Snodgrass	S. 40 Acs. of Govt Lot 8	35	139	30	40		114	no	yes	T	208 / 189			208 / 189		69 / 63						63	69	
2	Wm H. + Emma V. Codner	NW¼ of NE¼ } Govt Lot 7				55	35		yes	no	T	484 / 440			484 / 440	97 / 88							88	97	
3		SW¼ of NE¼																							
4	Wm H. + Emma V. Codner	N. 17.25 Acs. of Govt Lot 8				17	25		yes	no	R	313 209 / 190	264 396 / 240		709 473 / 430	142 95 / 86							86	142 / 95	
5																									
6	State of Minnesota	Govt Lot 1																							
7	Lyle + Jessie Coffland	" " 2				39	35		no	yes	T	297 / 270			297 / 270		99 / 90						90	99	
8	~~State of Minnesota (Con't. to~~ Robert C. Hillyer)	" " 3							no	yes	F	122 / 111			122 / 111		41 / 37						37	41	
9	Ada E. Miller	" " 6				15	05		no	yes	T	165 / 150			165 / 150		55 / 50						50	55	
10																									
11	State of Minnesota	Govt Lot 5																							
12	~~State of Minnesota (Con't. to~~ Robert C. Hillyer)	" " 4							no	yes	T	139 / 126			139 / 126		46 / 42						42	46	
13	~~State of Minnesota (~~ " ")	SW¼ of SW¼							no	yes	T	155 / 141			155 / 141		52 / 47						47	52	
14		SE¼ of SW¼																							
15																									
16	Leo + Maye Anibal	NE¼ of SE¼				40			no	yes	R	256 171 / 155	166 249 / 151		505 337 / 306		168 112 / 102						102	168 / 112	
17	State of Minnesota	NW¼ of SE¼																							
18	State of Minnesota	SW¼ of SE¼																							
19	Virgil J. + Grace Alexander	SE¼ of SE¼				40			no	yes	F	168 / 153	198 / 180		366 / 333		122 / 111						111	122	
20																									
						247						1925 / 218 / 2307	671 / 628 / 843		2496 / 2746 / 3150	174 / 192 / 239	542 / 596 / 652						716	891 / 788	

Line	Sold for Taxes	District No. Rate Mills Dollars	District No. Rate Mills Dollars	District No. 114 Rate 9.44 Mills Dollars	District No. 114 Rate 26.43 Mills Dollars	District No. Rate Mills Dollars	District No. Rate Mills Dollars	Tax Including State Homestead Mills $ cts.	State Tax on Non-Homestead 8.54 Mills $ cts.	Special Taxes $ cts.	Special Taxes $ cts.	Total Taxes $ cts.	Line	Paid	When Paid Month Day Year	Number of Receipt	March Settlement 1963	June Settlement 1963	Penalty	November Settlement 1963	Penalty	Collections to First Monday in January 1964	Penalty	Delinquent on First Monday in January 1964	Total Delinquent Tax and Penalty	Remarks
1				69				16 90	58			17 48	1	1st HALF PAID / 2nd HALF PAID	MAY 3 1 1963 / OCT 2 8 1963	16849 / 19243		8 74		8 74						11043 22701
2				H 97				23 76				23 76	2	PAID IN FULL	AUG 2 1 1963	17990										10683
3													3							62 10						
4					H 142			38 34				38 34	4	PAID IN FULL	AUG 2 1 1963											10683
5													5													
6													6													
7	SOLD FOR TAXES			99				24 24	84			25 08	7											25 08		19268
8	SOLD FOR TAXES			41				10 04	36			10 40	8	PAID IN FULL	MAY 2 7 1963	12871		10 40								15902
9	SOLD FOR TAXES			55				13 48	46			13 94	9											13 94		
10													10													
11													11													
12	SOLD FOR TAXES			46				11 26	40			11 66	12	PAID IN FULL	MAY 2 7 1963	12871		11 66								15902
13	SOLD FOR TAXES			52				12 74	44			13 18	13	PAID IN FULL	MAY 2 7 1963			13 18								"
14													14													
15													15													
16				168				41 14	1 44			42 58	16	PAID IN FULL	MAY 3 1 1963	13714		42 58								7500
17													17													
18													18													
19	SOLD FOR TAXES			122				29 88	1 04			30 92	19											30 92		15375
20													20													
				H 97 / 652 / 749	H 142 / 891			183 44 / 38 34 / 221 78	5 56			227 34						76 56		70 84				69 94		

Tabs: Lakeshore, Woodland, Des Moines Beach, Horseshoe Beach, Echo Hill, El Sueno, Wildmere Beach, Vincents Shores

Assessment Roll and Tax List of Real Property in the Town of Powers, Cass County, Minnesota, for Taxes for the Year 1962.

Form 5C · MILLER-DAVIS CO., MINNEAPOLIS

• *Indicate Type of Property: R-Residential, C-Commercial, I-Industrial, U-Utility, F-Farm, L-Lakeshore, T-Timber, M-Mineral*

	In Whose Name Assessed		Description of Property: Subdivision	Sec. or Lot	Town of Block	Rng.	Number of Acres of Land: Acres	100ths	No. School District	Indicate Homestead Yes or No	Agt. of Homestead Rev. Yes or No	Indicate Type of Property	True and Full Valuations: Land Exclusive of Structures and Improvements	Buildings and Other Structures	Machinery Permanently Attached to Real Estate	Total True and Full Value	Assessed Valuations: Rural: Homestead Up to $4,000 20%	Over $4,000 and Non-Homestead 33⅓%	All Other: Timber Land Class 2a 20%	Homestead Up to $4,000 25%	Over $4,000 and Non-Homestead 40%	Machinery Permanently Attached to Real Estate 33⅓%	Seasonal and Recreational Cabins 33⅓%	Total Assessed Value	Total Assessed Value as Equalized by the Board of Review	Final Equalized Value	Remarks
													Dollars	Dollars	Dollars	Dollars	Dollars	Dollars	Dollars	Dollars	Dollars	Dollars	Dollars	Dollars	Dollars	Dollars	
1	State of Minnesota		NE¼ of NE¼	36	139	30			114																		
2	State of Minnesota		Govt Lot 5																								
3	State of Minnesota		" " 4																								
4	State of Minnesota		SE¼ of NE¼																								
5																											
6																											
7																											
8	Harry F. & Helen Snodgrass		Govt Lot 1				45	80		no	yes	F	435 / 375	628 / 571		1063 / 946		354 / 322						322	354		
9																											
10																											
11	Harry F. & Helen Snodgrass		Govt Lot 2				28	50		no	yes	F	142 / 129			142 / 129		47 / 43						43	47		
12	" " "		NW¼ of SW¼				40			no	yes	F	403 / 366			403 / 366		134 / 122						122	134		
13	Edward Kuethe		SW¼ of SW¼				40			no	yes	T	254 / 231			254 / 231		84 / 77						77	84		
14	State of Minnesota		SE¼ of SW¼																								
15																											
16	State of Minnesota		NE¼ of SE¼																								
17	State of Minnesota		Govt Lot 3																								
18	State of Minnesota		SW¼ of SE¼																								
19	State of Minnesota		SE¼ of SE¼																								
20																											
							154	30					1121 / 1034	1199 / 1138		1692 / 1662		564 / 619						564		619	

A

Validations by School Districts as Equalized by Department of Taxation

Sold for Taxes	District No. ___ Rate ___ Mills	District No. ___ Rate ___ Mills	District No. 114 Rate 43 / 24 Mills	District No. ___ Rate ___ Mills	District No. ___ Rate ___ Mills	District No. ___ Rate ___ Mills	Tax including State Homestead ___ Mills	State Tax on Non-Homestead 8.5 Mills	Special Taxes	Special Taxes	Total Taxes		Paid	When Paid Month Day Year	Number of Receipt	March Settlement 1963	June Settlement 1963	Penalty	November Settlement 1963	Penalty	Collections to First Monday in January 1964	Penalty	Delinquent on First Monday in January 1964	Total Delinquent Tax and Penalty	Remarks
	Dollars	Dollars	Dollars	Dollars	Dollars	Dollars	$ cts.	$ cts.	$ cts.	$ cts.	$ cts.					$ cts.	$ cts.	$ cts.	$ cts.	$ cts.	$ cts.	$ cts.	$ cts.	$ cts.	
1												1													
2												2													
3												3													
4												4													
5												5													
6												6													
7												7													
8		354					8670	302			8972	8	PAID IN FULL	3 1 1963											
9												9													11013
10												10			1644		13560								
11		47					1152	40			1192	11	PAID IN FULL	3 1 1963											
12		134					3282	114			3396	12	PAID IN FULL	3 1 1963											103
13		84					2058	72			2130	13	PAID IN FULL	APR 22 1963	7946		21305								7499
14												14													
15												15													
16												16													
17												17													
18												18													
19												19													
20												20													
		619					15162	528			15690						15690								

29

Assessment Roll and Tax List of Real Property in the Town of Powers

Form 5C—MILLER-DAVIS CO., MINNEAPOLIS

* Indicate Type of Property: R-Residential, C-Commercial, I-Industrial, U-Utility, F-Farm, I

	IN WHOSE NAME ASSESSED	DESCRIPTION OF PROPERTY: SUBDIVISION	Sec. or Lot	Town or Block	Rng.	Number of Acres of Land: Acres	100ths	No. School District	Indicate Homestead Yes or No	Agri. or Seas. Bldg. Yes or No	Indicate Type of Property	TRUE AND FULL VALUATIONS: LAND Exclusive of Structures and Improvements	BUILDINGS and Other Structures	MACHINERY Permanently Attached to Real Estate	TOTAL True and Full Value	ASSESSED: RURAL: Homestead Up to $4,000 20%	Over $4,000 and Non-Homestead 33⅓%	ALL OTHER: Timber Land Class 3c 20%	Homestead Up to $4,000 25%	Over $4,000
												Dollars	Dollars	Dollars	Dollars	Dollars	Dollars	Dollars	Dollars	Dol
1																				
2																				
3																				
4																				
5																				
6																				
7																				
8																				
9																				
10																				
11																				
12																				
13																				
14																				
15																				
16																				
17																				
18																				
19																				
20																				

PAGES

49

THRU

54

BLANK

Cass County, Minnesota, for Taxes for the Year 1962.

	State Tax on Non-Homestead ...Mills	SPECIAL TAXES	SPECIAL TAXES	TOTAL TAXES	PAID	WHEN PAID: Month Day Year	Number of Receipt	March Settlement 1963	June Settlement 1963	Penalty	November Settlement 1963	Penalty	Collections to First Monday in January 1964	Penalty	Delinquent on First Monday in January 1964	Total Delinquent Tax and Penalty	REMARKS
	$ cts.	$ cts.	$ cts.	$ cts.				$ cts.	$ cts.	$ cts.	$ cts.	$ cts.	$ cts.	$ cts.	$ cts.	$ cts.	
1																	
2																	
3																	
4																	
5																	
6																	
7																	
8																	
9																	
10																	
11																	
12																	
13																	
14																	
15																	
16																	
17																	
18																	
19																	
20																	

29

Assessment Roll and Tax List of Real Property in the Town of Powers

Form 5C · MILLER-DAVIS CO., MINNEAPOLIS

* Indicate Type of Property: R-Residential, C-Commercial, I-Industrial, U-Utility, F-Farm, L-Lakeshore, T-Timber, M-Mineral

Line	In Whose Name Assessed	Description of Property: Miller's Pt. Subdivision	Sec. or Lot	Town or Twp.	Rng.	Number of Acres of Land	No. School District	Indicate Homestead Yes or No	Agricultural Homestead Yes or No	Indicate Type of Property*	True and Full Valuations: Land Exclusive of Structures and Improvements (Land +50%)	Buildings and Other Structures (Bldgs +50%)	Machinery Permanently Attached to Real Estate	Total True and Full Value	Assessed Valuations: Rural: Homestead Up to $4,000 20%	Rural: Over $4,000 and Non-Homestead 33⅓%	All Other: Timber Land Class 3a 20%	All Other: Homestead Up to $4,000 25%	All Other: Over $4,000 and Non-Homestead 40%	All Other: Machinery Permanently Attached to Real Estate 33⅓%	All Other: Seasonal and Recreational Cabins 33⅓%	Total Assessed Value	Total Assessed Value Equalized by the Board of Review	Final Equalized Value
											Dollars	Dollars	Dollars	Dollars	Dollars	Dollars	Dollars	Dollars	Dollars	Dollars	Dollars	Dollars	Dollars	Dollars
1	Frank E. + Florence W. Faulk	PART of GOVT LOT 4 - Sec.	27	39	30	Acres 100±	114	No	PR	L	124 85 / 75	59 841 / 542	1615 672 / 615							358 225 / 205		205	333 / 227	
2	" " "							No	PR	L	124 85 / 75	297 445 / 270	569 380 / 345							90 112 / 115		115	90 / 127	
3	Victor J. + Ramona M. Davis	S. 80¼ of LOT	2					No	No	L	124 85 / 75		124 85 / 75				41 08 / 25					25	41 / 25	
4	" " "	N. 66⅔ of LOT	3					No	No	L	82 55 / 50	495 743 / 450	825 555 / 500					330 220 / 200				200	330 / 200	
5	Richard A. + Irene M. Miller	S. 66⅔ of LOT	4					No	No	L	82 55 / 50		82 55 / 50					33 22 / 20				20	33 / 20	
6	~~Libby + Mae Wilson~~ Lucille Mae Wilson	S. 33⅓ of Lot 3 + N. 33⅓ of	4					No	PR	L	118 79 / 72	1056 435 / 264	553 369 / 336							84 123 / 112		112	184 / 123	
7	Luella + R. W. De Marce		5					No	PR	L	118 79 / 72	171 247 / 162	385 257 / 234							126 84 / 78		78	126 / 84	
8	Jay Canby		6					No	PR	L	124 83 / 75	165 247 / 150	371 248 / 225							124 83 / 75		75	124 / 83	
9	Jessie N. Lorenz		7					No	No	L	139 93 / 85		139 93 / 85					56 37 / 34				34	56 / 37	
10	" "		8					No	No	R	138 92 / 84	1056 1584 / 960	1723 1148 / 1044				431 287 / 261					261	431 / 287	
11	" "		9					No	No	L	139 93 / 85		139 93 / 85					56 37 / 34				34	56 / 37	
12	" "		10					No	No	L	139 93 / 85		139 93 / 85					56 37 / 34				34	56 / 37	
13	" "		11					No	No	L	139 93 / 85		139 93 / 85					56 37 / 34				34	56 / 37	
14	" "		12					No	No	L	139 93 / 85		139 93 / 85					56 37 / 34				34	56 / 37	
15	Jesse B. + Mattie B. Thompson		13					No	No	L	161 107 / 98	1515 838 / 508	999 666 / 607				249 166 / 151					187	249 / 166	
16																								
17																								
18																								
19																								
20																								
											1261	2364	4625		25		112	390		695	1410			
											18986	2634 / 3140	44978 / 7346		28 / 27		453 / 680	293 / 273		644 / 966		2327	1562 / 2327	

A NA

Valuations by School Districts as Equalized by Department of Taxation

Line	Sold for Taxes	District No. 114 Rate Mills	District No. 114 Rate Mills	District No. 114 Rate Mills	District No. 114 Rate Mills	District No. Rate Mills	District No. Rate Mills	Tax Including State Homestead Mills	State Tax on Non-Homestead 8.5 Mills	Special Taxes	Special Taxes	Total Taxes	Paid	When Paid (Month Day Year)	Number of Receipt	March Settlement 1963	June Settlement 1963	Penalty	November Settlement 1963	Penalty	Collections to First Monday in January 1964	Penalty	Delinquent on First Monday in January 1964	Total Delinquent Tax and Penalty	Remarks
		Dollars	Dollars	Dollars	Dollars	Dollars	Dollars	$ cts.	$ cts.	$ cts.	$ cts.	$ cts.				$ cts.	$ cts.	$ cts.	$ cts.	$ cts.	$ cts.	$ cts.	$ cts.	$ cts.	
1				338				8278	288			8566	1 PAID IN FULL	MAY 17 1963	15718		85 66								11546
2				53 / 110				1420 / 1654	50			1470 / 1764	2 Home Paid	Oct 1 1963	11743		11 40		2 30						33.46 abated
3					alive	*9154							3 PAID IN FULL	MAY 17 1963											
4				41				1106	36			11 42	4 PAID IN FULL	MAY 31 1963			10 33								10 58
5	SOLD FOR TAXES			330				8908	282			9190	5		445										
6				33				840	28			918	6 PAID IN FULL	MAY 31 1963									9 18		18264
7				184				4506	158			4664	7 PAID IN FULL	MAY 31 1963	9937		46 64								7495
8				128				3136	110			3246	8 PAID IN FULL	MAY 28 1963	9678		32 46								15515
9				124				3038	106			3144	9 PAID IN FULL	FEB 13 1963	2662	31 44									10028
10				56				1512	48			1560	10 1st HALF PAID	OCT 14 1963											13884 22771
11				H431				11634				11634	11 2nd HALF PAID	MAY 20 1963											
12				56				1512	48			1560	12 1st HALF PAID	MAY 20 1963	11586		77 62		77 67						
13				56				1512	48			1560	13 1st HALF PAID	MAY 20 1963	3										#13 uncollected
14				56				1512	48			1560	14 1st HALF PAID	MAY 20 1963											
15				H249				6722				6722	15 2nd HALF PAID	OCT 22 1963	15139		33 61		33 61						10580 22763
16													16												
17													17												
18													18												
19													19												
20													20												
				964	H 680 / 684			23612 / 36820	1410			61642				4144	418 76		134 38			9 12			175 now collected / 33.46 abated
					1364	2329		60432																	

Real Estate Split Roll

Assessment Roll and Tax List of Real Property in the Town of Powers, Cass County, Minnesota, for Taxes for the Year 1962.

Form 5C—WILLIAMS DAYTON & HUNTER

* Indicate Type of Property: R-Residential, C-Commercial, I-Industrial, U-Utility, F-Farm, L-Lakeshore, T-Timber, M-Mineral

A NA

	In Whose Name Assessed	Description of Property: Subdivision	Sec. or Lot	Town or Block	Rng.	Number of Acres of Land (Acres / 100ths)	No. School District	Indicate Homestead Yes or No	Agri. or Resd. Rev. Yes or No	Indicate Type of Property	True and Full Valuations: Land Exclusive of Structures and Improvements	Buildings and Other Structures	Machinery Permanently Attached to Real Estate	Total True and Full Value	Assessed Valuations: Rural: Homestead Up to $4,000 20%	Rural: Over $4,000 and Non-Homestead 33⅓%	All Other: Timber Land Class 3e 20%	All Other: Homestead Up to $4,000 25%	All Other: Over $4,000 and Non-Homestead 40%	Machinery Permanently Attached to Real Estate 33⅓%	Seasonal and Recreational Cabins 33⅓%	Total Assessed Value	Total Assessed Value as Equalized by the Board of Review	Final Equalized Value
											Dollars	Dollars	Dollars	Dollars	Dollars	Dollars	Dollars	Dollars	Dollars	Dollars	Dollars	Dollars	Dollars	Dollars
1	Dola Falk	Woodland Lot 5 Sec. 27-139-30	1				114	no	SR	L	118 99 / 72			118 99 / 72							3826 / 24	24	47 / 30	
2	" "		2					no	SR	L	119 78 / 71	163 344 / 148		361 241 / 217							1208 / 73	73	151 / 91	
3	E. J. + Hazel A. Butzow		3					no	SR	L	118 99 / 72	1287 / 780		1405 / 852							468 / 284	284	585 / 355	
4	" "		4					no	SR	L	104 69 / 63			104 / 63							35 / 21	21	44 / 26	
5	Glen G. + Virginia E. Wickliff		5					no	no	L	124 83 / 75	1554 / 1120	881	2089 / 1945	40 / 267							243	304 / 267	
6	" "		6					yes	no	L	168 72 / 63			168 / 63	21 / 13							13	21 / 16	
7	~~Frederick G. + Ella Meier~~ Charles Peay 1/2 int. + Samuel Onebough Jr. Est.		7			(66)		no	SR	L	117 78 / 71	1699 / 817	1348	1465 / 888							488 / 276	276	610 / 345	
8	Emma O. Fuller		8					no	SR	L	117 78 / 71	1595 / 541	892	1009 / 612							336 / 204	204	420 / 255	
9	Everett A. Reynolds		9					no	SR	L	117 78 / 71	397 / 241	1695	1212 / 735							237 / 144	144	296 / 180	
10	" "		10					no	SR	L	118 99 / 72			118 / 72							39 / 24	24	49 / 30	
11	Raymond W. Peterson		11					no	SR	L	117 78 / 71	265 / 241	397	514 / 312							172 / 104	104	215 / 130	
12	~~E. R. Foster~~ Maybelle A. + Virgil B. Foster		12					no	SR	L	118 99 / 72	660 / 600	990	1108 / 672							369 / 224	224	461 / 280	
13	Libbie Mae Wilson		13					no	SR	L	117 78 / 71	958 / 871	1487	1554 / 942							518 / 314	314	648 / 393	
14																								
15																								
16																								
17																								
18																								
19																								
20																								
											917	5499		6416	250						1912	1968		
											1008	6049		7057	282						1879			
											1510	9067		10577	323						2821	32971		

	Sold for Taxes	Valuations by School Districts as Equalized by Department of Taxation: District No. ___ Rate ___ Mills	District No. ___ Rate ___ Mills	District No. 114 Rate 43 Mills	District No. ___ Rate ___ Mills	District No. ___ Rate ___ Mills	District No. ___ Rate ___ Mills	Tax including State Homestead ___ Mills	State Tax on Non-Homestead 8.5 Mills	Special Taxes	Special Taxes	Total Taxes	Paid	When Paid	Number of Receipt	March Settlement 1963	June Settlement 1963	Penalty	November Settlement 1963	Penalty	Collections to First Monday in January 1964	Penalty	Delinquent on First Monday in January 1964	Total Delinquent Tax and Penalty	Remarks
		Dollars	Dollars	Dollars	Dollars	Dollars	Dollars	$ cts.	$ cts.	$ cts.	$ cts.	$ cts.		Month Day Year		$ cts.	$ cts.	$ cts.	$ cts.	$ cts.	$ cts.	$ cts.	$ cts.	$ cts.	
1				39				956	34			990	PAID IN FULL	MAY 2 6 1963	9655		8 90								7496
2				120				2940	102			3042	1st HALF PAID	MAY 2 3 1963			38 42								
3				468				11462	400			11862	2nd HALF PAID	OCT 3 1 1963											Paid 22676
4				35				858	30			888	1st HALF PAID	OCT 3 1 1963	3651		62 75		63 75						Protest
5					H 41			10824				10824	2nd HALF PAID 1st HALF PAID	SEP 3 0 1963 MAY 2 7 1963	3815										Paid Under Protest
6					H 22			594				594	2nd HALF PAID 1st HALF PAID	MAY 2 7 1963	3866		57 09		57 09						Paid Under Protest
7				488				11952	416			12368	PAID IN FULL	MAY 3 1 1963	3862		123 68								Paid Under Protest
8				336				8230	286			8516	PAID IN FULL	APR 1 0 1963	3354		85 16								11826
9				237				5804	202			6006	PAID IN FULL	MAY 1 0 1963			69 96								7297
10				39				956	34			990	PAID IN FULL	MAY 1 0 1963	11605										
11	SOLD FOR TAXES			172				4212	146			4358										43 58	4401 54		19858
12				369				9038	316			9354	PAID IN FULL	APR 1 7 1963	3559		93 54								11357
13				518				12688	442			13130	PAID IN FULL	FEB 6 1963	3953	131 30									11027
14																									
15																									
16																									
17																									
18																									
19																									
20																									
				2821	H 423			69096																	
								11418	2498			42922							4298						
								80514																	

Assessment Roll and Tax List of Real Property in the Town of Powers, Cass County, Minnesota, for Taxes for the Year 1962.

* Indicate Type of Property: R-Residential, C-Commercial, I-Industrial, U-Utility, F-Farm, L-Lakeshore, T-Timber, M-Mineral

Form 5C MILLER-DAVIS CO., MINNEAPOLIS

	In Whose Name Assessed	Description of Property: Subdivision	Sec. Lot	Town of Block	Rng.	Number of Acres of Land: Acres	100ths	Indicate Type of Property	Agt. or Bea. Res. Ves. or No	Indicate Type of Property	No. School District	True and Full Valuations: Land Exclusive of Structures and Improvements	Buildings and Other Structures	Machinery Permanently Attached to Real Estate	Total True and Full Value	Assessed Valuations: Homestead Up to $4,000 20%	Rural: Over $4,000 and Non-Homestead 33⅓%	All Other: Timber Land Class 5a 20%	Homestead Up to $4,000 25%	Over $4,000 and Non-Homestead 40%	Machinery Permanently Attached to Real Estate 33⅓%	Seasonal and Recreational Cabins 33⅓%	Total Assessed Value	Total Assessed Value as Equalized by the Board of Review	Final Equalized Value
												Dollars	Dollars	Dollars	Dollars	Dollars	Dollars	Dollars	Dollars	Dollars	Dollars	Dollars	Dollars	Dollars	Dollars
		Woodland										+7070	+1070												
		Lot 5 Sec. 27-139-30										+5870	+5070												
	Dola Falk		1								114	118 99			118 99							39 216	24	39	
	" "											24 72			24 72							120 80		120	
2	" "		2						no	SR	L	117 78	103 344		361 241							73	73	73	
	E. T. + Hazel A. Butzow		3						no	SR	L	118 99	350 287		1465 737							468 312		468	
	" "											72	780		852							284	284	284	
4			4						no	SR	L	104 69			104 69							35 23		35	
	Glen G. + Virginia E. Wickliff		5						no	SR	L	124 83	1254 881		2055 337	410 267						21	21	21	
	" "								no	SR	L	75	440		1215	243							243	243	
6			6						no	SR	L	108 73			108 73	22 15						13	13	13	
	~~Frederick G. + Ella Meier~~ Samuel E. + Ruth Meier		7						no	SR	L	117 79	899 348		1465 427	13						488 325		488	
												71	817		888							296	296	296	
	Emma O. Fuller		8						no	SR	L	117 79	892		1009 673							336 224		336	
												71	541		612							204	204	204	
	Everett A. Reynolds		9						no	SR	L	117 79	895		912 475							437 158		237	
	" "											71	841		912							144	144	144	
												118 79			118 79							39 26		39	
10			10						no	SR	L	72			72							24	24	24	
	Raymond W. Peterson		11						no	SR	L	117 79	265 997		514 342							172 114		174	
												71	241		312							104	104	104	
	E. R. Foster	Angelo A. + Angela B. Gordon	12						no	SR	L	118 79	660 990		1108 739							369 246		369	
												72	600		672							224	224	246	
	Libbie Mae Wilson		13						no	SR	L	117 79	955 437		1554 1286							518 345		518	
												71	871		942							314	314	346	
14																									
15																									
16																									
17																									
18																									
19																									
20																									
												917	6499		6416	256						1412	1968		
												1008	6019		7257	582						1879			
												1510	9071		10581	423						3821		3297	61

	Sold for Taxes	Valuations by School Districts as Equalized by Department of Taxation: District No. ____ Rate ____ Mills	District No. ____ Rate ____ Mills	District No. 114 Rate 42 Mills	District No. ____ Rate ____ Mills	District No. ____ Rate ____ Mills	District No. ____ Rate ____ Mills	Tax including State Homestead ____ Mills	State Tax on Non-Homestead 8.5 Mills	Special Taxes	Special Taxes	Total Taxes	Paid	When Paid (Month Day Year)	Number of Receipt	March Settlement 1963	June Settlement 1963	Penalty	November Settlement 1963	Penalty	Collections to First Monday in January 1964	Penalty	Delinquent on First Monday in January 1964	Total Delinquent Tax and Penalty	Remarks
		Dollars	Dollars	Dollars	Dollars	Dollars	Dollars	$ cts.	$ cts.	$ cts.	$ cts.	$ cts.				$ cts.	$ cts.	$ cts.	$ cts.	$ cts.	$ cts.	$ cts.	$ cts.	$ cts.	
1				39				936	54			990	1 PAID IN FULL	MAY 20 1963			990								7496
2				120				2940	102			30420	2 PAID IN FULL	MAY 23 1963	9685		30420								40
													2nd HALF PAID	OCT 31 1963											7484 22096 Paid Under Protest
3				468				11462	400			11862	3rd HALF PAID	MAY 31 1963	20268		6375		6375						11
													4th HALF PAID	OCT 31 1963	3651										2200
4				85				858	30			888	1st HALF PAID	MAY 31 1963											Protest
5					1141			10824				10824	2nd HALF PAID	SEP 1 1963											Paid Under Protest
													1st HALF PAID	MAY 27 1963	18577										
6					122			594				594	2nd HALF PAID	MAY 27 1963	2066		5709		5709						Paid Under Protest
7				488				11952	416			12368	1st HALF PAID	MAY 31 1963	3662		12368								Paid Under Protest
													2nd HALF PAID	APR 10 1963	6354		8516								11626
8				336				8230	286			8516													7347
9				237				5804	202			6006	9 PAID IN FULL	MAY 10 1963											
10				39				956	34			990	10 PAID IN FULL	MAY 10 1963	11465		6990								
11	SOLD FOR TAXES			172				4212	146			4358	11									4358	4358	7494	1985
12				369				9038	316			9354	12 PAID IN FULL	APR 17 1963	6550		9354								1165
13				518				12688	442			13130	13 PAID IN FULL	FEB 6 1963	3953	131 30									1162
14													14												
15													15												
16													16												
17													17												
18													18												
19													19												
20													20												
				H 423				69096																	
			2821					11418	2408			82922													
								80514																	
								3244																	

Lakeshore: Hay Lake; Pine Shores; Isanborn; Edgewater Beach; Eagle Nest; Cullen Beach; Ellis Swamp; Whitmore Bay; Lancaster Shores; Woodland; Nisland; Pine Beach; Real Estate

Assessment Roll and Tax List of Real Property in the Town of Powers, Cass County, Minnesota, for Taxes for the Year 1962.

Form 3C™ MILLER-BOYD CO., MINNEAPOLIS

* Indicate Type of Property: R-Residential, C-Commercial, I-Industrial, U-Utility, F-Farm, L-Lakeshore, T-Timber, M-Mineral

A NA

In Whose Name Assessed	Description of Property: Subdivision	Sec. or Lot	Town or Block	Rng.	Number of Acres of Land (Acres / 100ths)	No. School District	Indicate Homestead Yes or No	Agricultural Yes or No	Indicate Veteran Yes or No	True and Full Valuations: Land Exclusive of Buildings and Improvements	Buildings and Other Structures	Machinery Permanently Attached to Real Estate	Total True and Full Value	Assessed Valuations: Rural: Over $1,000 and Non-Homestead	All Other: Timber Land Class 3a	Homestead Up to $4,000	Over $4,000 and Non-Homestead	Machinery Permanently Attached to Real Estate	Seasonal and Recreational Cabins	Total Assessed Value	Total Assessed Value as Equalized by the Board of Review	Final Equalized Value
										Dollars	Dollars	Dollars	Dollars	Dollars	Dollars	Dollars	Dollars	Dollars	Dollars	Dollars	Dollars	Dollars
Jesse B. + Mattie B. Johnson	PART of Govt Lot 3 Sec.	27	139	30		114	yes	no	L	124 83			124 83	25 17						25		25
" " "		2					yes	no	L	124 83			124 83	25 17						25		25
										75			75	15						15		15
Marie W. + John Spillane		3					no	no	L	118 79			118 79		39 26					39		39
" " "		4					no	no	L	118 72			118 72		39 24					24		24
										118 79			118 79		39 26					39		39
		5					no	no	L	118 72			118 72		39 24					24		24
										118 79			118 79		39 26					39		39
		6					no	no	L	118 72			118 72		39 24					24		24
Ray B. Jerry W. Langedale																						
H. L. + Margaret Brightop		7					no	SR	L	117 72	591 8942		1009 673					336 224		336		336
										71	541		612					204	204	204		204
		8					no	SR	L	117 78	233 199		310 211					105 70		105		105
										71	121		192					64	64	64		64
Herbert W. + Mary R. Cartwright		9					no	SR	L	115 77	372 468		583 389					195 130		195		195
" " "										70	284		354					118	118	118		118
		10					no	SR	L	118 79			118 79		39 26					39		39
										72			72		24					24		24
John Ott + Lillian Harmon		11					yes	no	L	124 83	1100 1650		1774 1183	550 237						335		335
										75	1000		1075	215						215		215
		12					yes	no	L	124 83			124 83	25 17						25		25
										75			75	15						15		15
		13					yes	no	L	124 83			124 83	25 17						25		25
										75			75	15						15		15
Ann + Harry Olson		14					no	SR	L	124 83	99 148		272 182					91 61		91		91
Emil Tessum + Ruth M. Gardner										75	90		165					55		55		55
Edward L. + Ida J. Buckmaster		15					no	no	L	124 83			124 83		41 26					41		41
										75			75		25					25		25
		16					no	no	L	124 83			124 83		41 26					41		41
										75			75		25					25		25
Kate + John Asche, Sr.		17					no	SR	L	121 81	430 145		706 511					255 170		255		255
										74	391		465					155	155	155		155
Marion W. or Ann J. Richardson		18					yes	no	L	124 83	891 1336		1440 1419	297 195						297		297
										75	810		885	177						177		177
		19					yes	no	L	124 83			124 83	25 17						25		25
										75			75	15						15		15
Ray L. + Mary W. Langedale		20					yes	no	L	124 83	198 297		421 281	84 56						84		84
										75	190		265	51						51		51
										1471	3411		4882	518	146			620	1284			
										24 1622	37756		53380	573	160			681		1414		
											36635		80659	836	236					2115		

Sold for Taxes	Valuations by School Districts as Equalized by Department of Taxation	Tax Including State Homestead	State Tax on Non-Homestead	Special Taxes	Special Taxes	Total Taxes	Paid	When Paid	Number of Receipt	March Settlement 1963	June Settlement 1963	Penalty	November Settlement 1963	Penalty	Collections to First Monday in January 1964	Penalty	Delinquent on First Monday in January 1964	Penalty	Total Delinquent Tax and Penalty	Remarks
	District No. Rate Mills / District No. Rate Mills / District No. Rate Mills / District No. Rate Mills							Month Day Year												
	Dollars / Dollars / Dollars / Dollars / Dollars / Dollars	$ cts.	$ cts.	$ cts.	$ cts.	$ cts.				$ cts.	$ cts.	$ cts.	$ cts.	$ cts.	$ cts.	$ cts.	$ cts.	$ cts.	$ cts.	
1		674				674	2nd HALF PAID	OCT 24 1963			674		674							Paid Under Protest
							1st HALF PAID	MAY 21 1963	1437											
2		674				674	2nd HALF PAID	OCT 22 1963	1479											22763
							1st HALF PAID	MAY 21 1963												
3 SOLD FOR TAXES		1052	34			1086	2nd HALF PAID	SEP 6 1963												Paid Under Protest
							1st HALF PAID	MAY 3 1963												
4 SOLD FOR TAXES		1052	34			1086	2nd HALF PAID	SEP 6 1963	1756		21 72		21 72							Paid Under Protest
							1st HALF PAID	MAY 3 1963	1763											
5 SOLD FOR TAXES		1052	34			1086	2nd HALF PAID	SEP 6 1963												Paid Under Protest
							1st HALF PAID	MAY 3 1963												
6 SOLD FOR TAXES		1052	34			1086	2nd HALF PAID	SEP 6 1963												Paid Under Protest
							1st HALF PAID	MAY 3 1963												
7		8220	286			8516	PAID IN FULL	MAY 16 1963	11431		85 16									7481
8		2572	90			2662	PAID IN FULL	MAY 16 1963			26 62									
9		4776	166			4942	2nd HALF PAID	OCT 31 1963	11113											7483 22680
							1st HALF PAID	MAY 31 1963	12662											
10		956	34			990	2nd HALF PAID	OCT 31 1963			29 66		29 66							
							1st HALF PAID	MAY 31 1963												
11	H 355	9582				9582	2nd HALF PAID	OCT 31 1963												4589 22765
							1st HALF PAID	MAY 31 1963												
12	H 25	674				674	2nd HALF PAID	OCT 31 1963	12269		54 65		54 65							
							1st HALF PAID	MAY 31 1963	13063											
13	H 25	674				674	2nd HALF PAID	OCT 31 1963												
							1st HALF PAID	MAY 31 1963												
14	91	2228	78			2306	PAID IN FULL	APR 24 1963	8850		23 06									7482
15	41	1106	36			1142	2nd HALF PAID	OCT 24 1963			11 42		11 42							4668 22764
							1st HALF PAID	MAY 20 1963	9658											
							2nd HALF PAID	OCT 24 1963	10104											
16	41	1106	36			1142	1st HALF PAID	MAY 20 1963												
							2nd HALF PAID	SEP 13 1963												
17	255	6246	218			6464	1st HALF PAID	MAY 22 1963	13822		32 32		32 32							7472
							2nd HALF PAID	OCT 31 1963	17662											
18	H 292	7882				7882	1st HALF PAID	MAY 21 1963	19762		42 78		42 78							Paid Under Protest
							2nd HALF PAID	OCT 31 1963												
19	H 25	674				674	1st HALF PAID	MAY 21 1963	12499											Paid Under Protest
							2nd HALF PAID	OCT 31 1963												
20	H 84	2268				2268	PAID IN FULL	MAY 1 1963	12613		22 68									22762
	H 556	25008																		
	H 238	29522	1080			55810					199 69									
	1094 2115	54530																		

Assessment Roll and Tax List of Real Property in the Town of Powers

Form SC MILLER-DAVIS CO., MINNEAPOLIS

* Indicate Type of Property: R-Residential, C-Commercial, I-Industrial, U-Utility, F-Farm, L-Lakeshore, T-Timber, M-Mineral

	IN WHOSE NAME ASSESSED	DESCRIPTION OF PROPERTY: Subdivision	Sec. or Lot	Town or Block	Rng.	Number of Acres of Land: Acres	Number of Acres of Land: 100ths	No. School District	Indicate Homestead or No	Agricultural Rural Vacant or No	* Indicate Type of Property	TRUE AND FULL VALUATIONS: LAND Exclusive of Structures and Improvements	BUILDINGS and Other Structures	MACHINERY Permanently Attached to Real Estate	TOTAL True and Full Value	ASSESSED VALUATIONS: RURAL: Homestead Up to $4,000 20%	RURAL: Over $4,000 and Non-Homestead 33⅓%	ALL OTHER: Timber Land Class 3e 20%	ALL OTHER: Homestead Up to $4,000 25%	ALL OTHER: Over $4,000 and Non-Homestead 40%	ALL OTHER: MACHINERY Permanently Attached to Real Estate 33⅓%	ALL OTHER: Seasonal and Recreational Cabins 33⅓%	TOTAL ASSESSED VALUE	Total Assessed Value as Equalized by the Board of Review	FINAL EQUALIZED VALUE
												Dollars	Dollars	Dollars	Dollars	Dollars	Dollars	Dollars	Dollars	Dollars	Dollars	Dollars	Dollars	Dollars	Dollars
1	Freeman E. Smith	Des Moines Beach	21					114	no	Sk	L	124 83	100 297		121 281							141 74			
	" "											75	180		255							85	85	141	
2			22						no	Sk	L	124 83		124 83								41 28		41	
												75		75								25	25	41	
3	Freeman E. Smith		23						no	Sk	L	124 83	100 297	421 281								141 24		141	
												75	180	255								85	85	141	
4	Fred or Alta S. Mains		24						no	no	L	124 83		124 83			41 28							41	
												25		25			25						25	28	
5	Arthur + Rae Ellen Reuck		25	less 1.00' lying N. of Twp. Rd.					no	no	L	124 83	330 495	619 373			206 33							138 206	
												75	200	275			25						25	225	
6	John + Marie W. Spillane		26	less N. 67'					no	no	L	124 83		124 83			41 28							41	
												75		75			25						25	28	
7	Jessie B. + Mattie Thompson		N. 67' of Lot 26						yes	no	T	10		10		3							3	4	
												15		15											
8	Henry A. + Emma Hecht		E. 100 of Lot 25 lying N. of Twp. Rd.						no	no	L	124 83	499 658	789 522			261 174							261	
												75	399	474			158						158	174	
9																									
10																									
11																									
12																									
13																									
14																									
15																									
16																									
17																									
18																									
19																									
20																									
												549	1653	1599	3	933						195	931		
												884 597	1165	2637	4	368						216	323	876	588
													1747			547						323			

	SOLD FOR TAXES	VALUATIONS BY SCHOOL DISTRICTS AS EQUALIZED BY DEPARTMENT OF TAXATION: District No. Rate Mills	District No. Rate Mills	District No. Rate Mills	District No. Rate Mills	District No. Rate Mills	Tax including State Homestead	State Tax on Non-Homestead 8 Mills	SPECIAL TAXES	SPECIAL TAXES	TOTAL TAXES	PAID	WHEN PAID	Number of Receipt	March Settlement 1963	June Settlement 1963	Penalty	November Settlement 1963	Penalty	Collections to First Monday in January 1964	Penalty	Delinquent on First Monday in January 1964	Total Delinquent Tax and Penalty	REMARKS
		Dollars	Dollars	Dollars	Dollars	Dollars	$ cts.	$ cts.	$ cts.	$ cts.	$ cts.		Month Day Year		$ cts.	$ cts.	$ cts.	$ cts.	$ cts.	$ cts.	$ cts.	$ cts.	$ cts.	
1			141				34 54	1 20			35 74	2nd HALF PAID	OCT 17 1963											
												1st HALF PAID	MAY 20 1963											
2			41				10 04	36			10 40	2nd HALF PAID	OCT 17 1963	9689										
												1st HALF PAID	MAY 20 1963											
3			141				34 54	1 20			35 74	2nd HALF PAID	OCT 17 1963	6157		146 94		46 94						
												1st HALF PAID	MAY 20 1963											
4				41			11 06	36			11 42	Part Paid	APR 1 1963	6451		6 65								
																4 78								
5				206			55 60	1 76			57 36	PAID IN FULL	MAY 16 1963	6494		57 36								
6	SOLD FOR TAXES			41			11 06	36			11 42	2nd HALF PAID	SEP 6 1963	15 [illegible]										
												1st HALF PAID	MAY 3 1963	8820										
7				H 4			1 08				1 08	2nd HALF PAID	OCT 3 1963	8821		5 71		5 71					
												1st HALF PAID	MAY 3 1963	8820										
8				261			70 46	2 22			72 68	2nd HALF PAID	AUG 20 1963	7920		54		54						
												1st HALF PAID	APR 30 1963	5198										
9																36 34		36 34						
10																								
11																								
12																								
13																								
14																								
15																								
16																								
17																								
18																								
19																								
20																								
			323	H 4 54			79 12																	
							14 26	746			23 584													
				553	876		22 838									153 94		83 53						

Paid Under Protest

Assessment Roll and Tax List of Real Property in the Town of Powers

Cass County, Minnesota, for Taxes for the Year 1962.

Form 5C WILLIAMS-DAVIS CO., MINNEAPOLIS

* Indicate Type of Property: R-Residential, C-Commercial, I-Industrial, U-Utility, F-Farm, L-Lakeshore, T-Timber, M-Mineral

	IN WHOSE NAME ASSESSED	DESCRIPTION OF PROPERTY: Horseshoe Beach SUBDIVISION	Sec. or Lot	Town or Block	Rng.	Number of Acres of Land: Acres	100ths	No. School District	Indicate Homestead Yes or No	Agri. or Resi. Yes or No	* Indicate Type of Property	TRUE AND FULL VALUATIONS: LAND Exclusive of Structures and Improvements	BUILDINGS and Other Structures	MACHINERY Permanently Attached to Real Estate	TOTAL True and Full Value	ASSESSED VALUATIONS: RURAL: Homestead Up to $4,000 20%	Over $4,000 and Non-Homestead 33⅓%	ALL OTHER: Timber Land Class 3e 20%	Homestead Up to $4,000 25%	Over $4,000 and Non-Homestead 40%	MACHINERY Permanently Attached to Real Estate 33⅓%	Seasonal and Recreational Cabins 33⅓%	TOTAL ASSESSED VALUE	Total Assessed Value as Equalized by the Board of Review	FINAL EQUALIZED VALUE
		PART of Govt Lot 1 - Sec. 21-139-30										Dollars	Dollars	Dollars	Dollars	Dollars	Dollars	Dollars	Dollars	Dollars	Dollars	Dollars	Dollars	Dollars	Dollars
	Eugene + Evangeline A. Dahl	1						114	140	no	L	126 84	361 542		688 445				107 111					101	107 111
	" " "											70	328		404				101						101
		2							140	no	L	126 84			126 84				32 281					14	32 281
												70			70				14						14
	Laurence J. + Frances M. Sullivan	3							140	no	L	123 82			123 82	25 16								15	25 16
	" " " "											75			75	15									15
		4							140	no	L	123 82			123 82	25 16								15	25 16
												75			75	15									15
		5							140	no	L	123 82			123 82	25 16								15	25 16
												75			75	15									15
		6							140	no	L	123 82	538 792		913 610	183 22								111	183 22
												75	480		555	111									111
	Verna Vialon	7							no	SR	L	123 82			123 82							41 28		25	41 28
	" "											75			75							25			25
		8							no	SR	L	123 82			123 82							41 28		25	41 28
												75			75							25			25
		9							no	SR	L	123 82			123 82							41 28		25	41 28
												75			75							25			25
		10							no	SR	L	123 82	297 445		568 827							189 126		189 126	189 126
												75	220		345							115		115	115
		11							no	SR	L	123 82			123 82							41 27		25	41 27
												75			75							25			25
	J. H. + Margaret Milroy	12							no	SR	L	123 82	611 518		934 603							311 207		189	311 207
	" "											75	472		547							189			189
		13							no	SR	L	123 82			123 82							41 27		25	41 27
												75			75							25			25
		14							no	SR	L	123 82			123 82							41 27		25	41 27
												75			75							25			25
		15							no	SR	L	123 82			123 82							41 27		25	41 27
												75			75							25			25
	Don. O. Newland Trust + Jean Surailes Trust	16							no	SR	L	123 82	2772 2520	4158	4283 2854							1427 865		865	1427 865
		17							no	SR	L	123 82			123 82							41 27		25	41 27
												75			75							25			25
		18							no	SR	L	123 82			123 82							41 27		25	41 27
												75			75							25			25
	John W. + Lois Geiderjahn	19							no	SR	L	123 82	231 346		469 313							154 104		75	154 104
	" " "											75	210		285							75			75
		20							no	SR	L	123 82			123 82							41 27		25	41 27
												75			75							25			25
												1602	4200		5802	156			120			514	1790		
												1444	7332		8776	179			132			1662			1962
												2466	3642		6108	258			177			2973			2950

	SOLD FOR TAXES	VALUATIONS BY SCHOOL DISTRICTS AS EQUALIZED BY DEPARTMENT OF TAXATION: District No. Rate Mills	District No. Rate Mills	District No. Rate Mills	District No. Rate Mills	District No. Rate Mills	Tax including State Homestead Mills	State Tax on Non-Homestead 8.4 Mills	SPECIAL TAXES	SPECIAL TAXES	TOTAL TAXES	PAID	WHEN PAID Month Day Year	Number of Receipt	March Settlement 1963	June Settlement 1963	Penalty	November Settlement 1963	Penalty	Collections to First Monday in January 1964	Penalty	Delinquent on First Monday in January 1964	Total Delinquent Tax and Penalty	REMARKS
		Dollars	Dollars	Dollars	Dollars	Dollars	$ cts.	$ cts.	$ cts.	$ cts.	$ cts.				$ cts.	$ cts.	$ cts.	$ cts.	$ cts.	$ cts.	$ cts.	$ cts.	$ cts.	
1				H 167			4508				4508	PAID IN FULL	APR 8 1963											
2				H 32			864				864	PAID IN FULL	APR 8 1963		7935	5372								16577
3				H 25			674				674	1st HALF PAID	OCT 2 1962											
												2nd HALF PAID	OCT 2 1962											
4				H 25			674				674	1st HALF PAID	MAY 3 1963		3263	1011		34 81						11080
												2nd HALF PAID	MAY 3 1963											
5				H 25			674				674	1st HALF PAID	MAY 3 1963											
												2nd HALF PAID	MAY 3 1963											
6				H 183			4940				4940	1st HALF PAID	MAY 3 1963		2263	2470								
												2nd HALF PAID	MAY 3 1963											
7		41					1004	36			1040	PAID IN FULL	MAY 2 1963			1040								
8		41					1004	36			1040	PAID IN FULL	MAY 2 1963		1970	1040								12743
9		41					1004	36			1040	PAID IN FULL	MAY 2 1963			1040								
10		189					4630	162			4792	PAID IN FULL	MAY 2 1963			4792								
11		41					1004	36			1040	PAID IN FULL	MAY 2 1963			1040								
12		311					7618	266			7884	PAID IN FULL	APR 2 1963		6374	110 04								
13		41					1004	36			1040	PAID IN FULL	APR 2 1963											
14		41					1004	36			1040	PAID IN FULL	APR 2 1963											
15		41					1004	36			1040	PAID IN FULL	APR 2 1963											
16		1427					34952	1218			36170	1st HALF PAID	AUG 1 1963											
												2nd HALF PAID	AUG 1 1963		14956									
17		41					1004	36			1040	1st HALF PAID	AUG 1 1963		11561	171 25		191 15						7091
												2nd HALF PAID	AUG 1 1963											
18		41					1004	36			1040	1st HALF PAID	OCT 3 1963											
												2nd HALF PAID	OCT 3 1963											
19		156					3820	134			3954	1st HALF PAID	MAY 3 1963		1189	1977		1977						4463
												2nd HALF PAID	OCT 3 1963		3325									
20		41		H 459			1004	36			1040	1st HALF PAID	MAY 3 1963			520		520						
												2nd HALF PAID	MAY 3 1963											
		2493			2950		6060	214 68			75534					5649 31		2511 03						
							12334																	
							12334																	

Assessment Roll and Tax List of Real Property in the Town of Powers, Cass County, Minnesota, for Taxes for the Year 1962.

Form 5C Mill-Davis Co., Minneapolis

* Indicate Type of Property: R-Residential, C-Commercial, I-Industrial, U-Utility, F-Farm, L-Lakeshore, T-Timber, M-Mineral

A NA

	In whose name assessed	Description of property: Subdivision	Sec. or Lot	Town or Block	Rng.	Number of Acres of Land (Acres / 100ths)	No. School District	Indicate Homestead Yes or No	Agricultural Homestead Yes or No	Indicate Type of Property	True and Full Valuations: Land, Exclusive of Structures and Improvements	Buildings and Other Structures	Machinery Permanently Attached to Real Estate	Total True and Full Value	Assessed Valuations: Rural: Homestead Up to $1,000 20%	Rural: Over $1,000 and Non-Homestead 33⅓%	All Other: Timber Land Class 3a 20%	All Other: Homestead Up to $1,000	All Other: Over $4,000 and Non-Homestead 40%	All Other: Machinery Permanently Attached to Real Estate 33⅓%	All Other: Seasonal and Recreational Cabins 33⅓%	Total Assessed Value	Total Assessed Value as Equalized by the Board of Review	Final Equalized Value
											Dollars	Dollars	Dollars	Dollars	Dollars	Dollars	Dollars	Dollars	Dollars	Dollars	Dollars	Dollars	Dollars	Dollars
1	John W. & Lois Quiderjahn	Horseshoe Beach	21				114	no	SR	L	124 83 / 75			124 83 / 75							41 28 / 25	25	41 28 / 25		
2	Elmer A. & Pauline L. Gustafson	" " "	22					no	SR	L	124 83 / 75	196 297 / 180		321 291 / 255							141 94 / 85	85	141 94 / 85		
3	" " "		N½ of 23					no	SR	L	65 43 / 39			65 43 / 39							22 14 / 13	13	22 14 / 13		
4	Algot E. Young		5½ of 23					no	SR	L	65 43 / 39			65 43 / 39							22 14 / 13	13	22 14 / 13		
5	" " "		24					no	SR	L	124 83 / 73	460 607 / 367		584 690 / 441							242 161 / 147	147	242 161 / 147		
6	Paul D. Long		25					no	SR	L	124 83 / 75	333 449 / 303		457 532 / 378							208 139 / 126	126	208 139 / 126		
7	" " "		26					no	SR	L	124 83 / 75			124 83 / 75							41 28 / 25	25	41 28 / 25		
8	Harlan D. & Elsie L. Wahlberg		27					no	no	L	118 79 / 72			118 79 / 72				29 20 / 18				18	29 20 / 18		
9	" " "		28					no	no	L	118 79 / 72	660 990 / 600		778 1069 / 672				277 187 / 168				168	277 187 / 168		
10	" " "		29					no	no	L	118 79 / 72			118 79 / 72				29 20 / 18				18	29 20 / 18		
11	" " "		30					no	no	L	118 79 / 72			118 79 / 72				29 20 / 18				18	29 20 / 18		
12	Lucille Mary & Douglas W. Barrett		31					no	SR	L	124 83 / 75			124 83 / 75							41 28 / 25	25	41 28 / 25		
13	" " "		32					no	SR	L	124 83 / 75	942 1188 / 723		1312 875 / 798							432 291 / 265	265	432 291 / 265		
14	Leslie Szendrey		33					no	SR	L	124 83 / 75	660 990 / 600		1114 743 / 675							372 247 / 225	225	372 247 / 225		
15	Laszlo Szendrey		34					no	SR	L	124 83 / 75			124 83 / 75							41 28 / 25	25	41 28 / 25		
16																								
17																								
18																								
19																								
20																								
											1039 700 / 1146 3045 / 1724 3271			3810 / 4194 / 6280				222 / 2465 / 324			974 / 1079 / 1668	1196 / 1317 / 1972		

	Sold for taxes	Valuations by school districts as equalized by department of taxation: District No. / Rate ... Mills	District No. / Rate ... Mills	District No. 114 / Rate 43 Mills	District No. / Rate ... Mills	District No. / Rate ... Mills	Tax including state homestead ... Mills	State tax on non-homestead 8.5 Mills	Special taxes	Special taxes	Total taxes	Paid	When paid (Month Day Year)	Number of receipt	March settlement 1963	June settlement 1963	Penalty	November settlement 1963	Penalty	Collections to first Monday in January 1964	Penalty	Delinquent on first Monday in January 1964	Total delinquent tax and penalty	Remarks
		Dollars	Dollars	Dollars	Dollars	Dollars	$ cts.	$ cts.	$ cts.	$ cts.	$ cts.				$ cts.	$ cts.	$ cts.	$ cts.	$ cts.	$ cts.	$ cts.	$ cts.	$ cts.	
1			41				1004	36			1040	1st HALF PAID	OCT 31 1962	51199		520		520						
												2nd HALF PAID	MAY 3 1963	13315										
2			141				3454	120			3574	PAID IN FULL	APR 17 1963	55		4130								
3			22				538	18			556	PAID IN FULL	APR 17 1963											
4			22				538	18			556	PAID IN FULL	MAY 2 1963	5287		556								
5			242				5928	206			6134	PAID IN FULL	MAY 2 1963	5282		6134								
6			208				5094	178			5272	PAID IN FULL	MAY 8 1963											
7			41				1064	36			1040	PAID IN FULL	MAY 8 1963	8760		6312								
8				H 29			782				782	1st HALF PAID	OCT 31 1963											
												2nd HALF PAID	OCT 31 1963											
9				H 277			7478				7478	1st HALF PAID	OCT 31 1963	23865										
												2nd HALF PAID	OCT 31 1963											
10				H 29			782				782	1st HALF PAID	OCT 31 1963	3439		4912		4912						
												2nd HALF PAID	OCT 31 1963											
11				H 29			782				782	1st HALF PAID	OCT 31 1963											
												2nd HALF PAID	OCT 31 1963											
12			41				1004	36			1040	Part Paid	MAY 3 1963											
13			437				10704	374			11078	Part Paid	MAY 3 1963	3638		6118						49 00	11160	11015 22693
14	SOLD FOR TAXES		372				9112	318			9430	1st Half Paid	DEC 12 1962	21504								50 00	9500	22693
												2nd HALF PAID	DEC 12 1962	21504										
												1st Half Paid	MAY 3 1963	3237		4715				4715	47 15			10635 22745
												2nd Half Paid	MAY 3 1963	18479										
15	SOLD FOR TAXES		41				1004	36			1040					520				520				
16																								
17																								
18																								
19																								
20																								
			1608	H 364			39387 / 7824	1376			50584					32487		54332		52138		60 00		
						1972	44508																	

Assessment Roll and Tax List of Real Property in the Town of Powers, Cass County, Minnesota, for Taxes for the Year 1962.

Form SC MILLER-DAVIS CO., MINNEAPOLIS

* Indicate Type of Property: R-Residential, C-Commercial, I-Industrial, U-Utility, F-Farm, L-Lakeshore, T-Timber, M-Mineral

	IN WHOSE NAME ASSESSED	DESCRIPTION OF PROPERTY: Subdivision	Sec. or Lot	Town or Block	Rng.	Number of Acres of Land: Acres	100ths	No. School District	Indicate Homestead Yes or No	Agr. or Hom. Rest. Yes or No	Indicate Type of Property	TRUE AND FULL VALUATIONS: LAND Exclusive of Structures and Improvements	BUILDINGS and Other Structures	MACHINERY Permanently Attached to Real Estate	TOTAL True and Full Value	ASSESSED VALUATIONS: HURAL: Homestead Up to $4,000 20%	Over $4,000 and Non-Homestead 33⅓%	ALL OTHER: Timber Land Class 3a 20%	Homestead Up to $4,000 25%	Over $4,000 and Non-Homestead 40%	MACHINERY Permanently Attached to Real Estate 33⅓%	Seasonal and Recreational Cabins 33⅓%	TOTAL ASSESSED VALUE	Total Assessed Value as Equalized by the Board of Review	FINAL EQUALIZED VALUE
												Dollars	Dollars	Dollars	Dollars	Dollars	Dollars	Dollars	Dollars	Dollars	Dollars	Dollars	Dollars	Dollars	Dollars
	Paul J. & Mary J. Ecklund	PART of LOT 2 Sec. 11-139-30							no			163 90	660	746	1089	33	220	3	246				420		693
1	" " "		1					UN	yes	no	C	79	701	99	1185	2	200		220						462
												118 77	199	297		45		13	872						138
2	Paul J. Ecklund		2						no	no	L	72	180		252				84				84		93
									no	no	L	99 66			99 66			3	22						33
3	" "		3									60			60				20						22
	John P. & Magdalena Steffens								no	SR	L	99 66			99 66							33	22		33
4	" "		4									60			60								20		22
									no	SR	L	99 66	396	594	693	462						231	154		231
5	" "		5									60	360		420								140		154
	H. M. Shimmin								no			108 72	483	531	1296	149	889	140	94	265	777				1035
6	"		6						yes	no	C	65	840	396	1301		908		85		161		246		971
												108 72			108 72		221	11							221
7			7						yes	no	L	65			65		13		13				13		14
8																									
9																									
10		LOT: 8-31 INC. Sec. UNPLATTED																							
11																									
12																									
13																									
14																									
15																									
16																									
17																									
18																									
19																									
20																									
												481	3944		3405	298	485					140	943		
												530	3238		3768	328	533					176			
												794	7855		5647	492	799					264		1582037	

Cass County, Minnesota, for Taxes for the Year 1962.

A NA

SOLD FOR TAXES	VALIDATIONS BY SCHOOL DISTRICTS AS EQUALIZED BY DEPARTMENT OF TAXATION: District No. / Rate Mills	District No. / Rate Mills	District No. / Rate Mills	District No. / Rate Mills	District No. / Rate Mills	District No. / Rate Mills	Tax Including State Homestead Mills	State Tax on Non-Homestead Mills	SPECIAL TAXES	SPECIAL TAXES	TOTAL TAXES	PAID	WHEN PAID (Month Day Year)	Number of Receipt	March Settlement 1963	June Settlement 1963	Penalty	November Settlement 1963	Penalty	Collections to First Monday in January 1964	Penalty	Delinquent on First Monday in January 1964	Total Delinquent Tax and Penalty	REMARKS
	Dollars	Dollars	Dollars	Dollars	Dollars	Dollars	$ cts.	$ cts.	$ cts.	$ cts.	$ cts.				$ cts.	$ cts.	$ cts.	$ cts.	$ cts.	$ cts.	$ cts.	$ cts.	$ cts.	
1				H 330 / 363			18706	310			19016	2nd HALF PAID	OCT 11 1963											
												1st HALF PAID	MAY 21 1963	13017		9508		9508						
2				138			3726	118			3844	2nd HALF PAID	OCT 1 1963	13668										
												1st HALF PAID	MAY 31 1963			1922		1922						
3				33			890	28			918	3 PAID IN FULL	MAY 31 1963	13667		918								
4			33				808	28			836	4 Full Paid	MAY 28 1963	11568		3392		3392						
												Full Paid	MAY 28 1963	11574										
5			231				5658	198			5856	5 Balance Paid	OCT 29 1963											
				H 140 / 265			10932	226			11158	2nd HALF PAID	OCT 4 1963											
6												1st HALF PAID	MAY 31 1963	13268		5579		5579						
				H 22			594				594	2nd HALF PAID	OCT 1963	15783		297		297						
7												1st HALF PAID	MAY 31 1963											
8																								
9																								
10																								
11																								
12																								
13																								
14																								
15																								
16																								
17																								
18																								
19																								
20																								
			A64	H 492 / 794		6466 / 34848	908				42222					216		2216						
				1291-1555		41314																		

Lake Shore | Pine Shores | Sandbeach Beach | Echo Hill | El Shore | Hillsboro Beach | Hillsboro Shores | Woodland | Des Moines Beach | Longshore Beach

Assessment Roll and Tax List of Real Property in the Town of Powers

* Indicate Type of Property: R-Residential, C-Commercial, I-Industrial, U-Utility, F-Farm, L-Lakeshore, T-Timber, M-Mineral

Form 5C MILLER-DAVIS CO., MINNEAPOLIS

IN WHOSE NAME ASSESSED		DESCRIPTION OF PROPERTY: SUBDIVISION	Sec. or Lot	Town or Blk.	Rng.	Number of Acres of Land (Acres / 100ths)	No. School Districts	Indicate Homestead Yes No	Agri. or Rural Res. Yes No	Indicate Type* Res. Com. Indus. Util.	TRUE AND FULL VALUATIONS: LAND Exclusive of Structures Improvements	BUILDINGS and Other Structures	MACHINERY Permanently Attached to Real Estate	TOTAL True and Full Value	ASSESSED VALUATIONS: RURAL: Homestead Up to $1,000 20%	Over $1,000 and Non-Homestead 33⅓%	ALL OTHER: Timber Land Class 3c 20%	Homestead Up to $1,000 25%	Over $1,000 and Non-Homestead 40%	MACHINERY Permanently Attached to Real Estate 33⅓%	Seasonal and Recreational Cabins 33⅓%	TOTAL ASSESSED VALUE	Total Assessed Value as Equalized by the Board of Review	FINAL EQUALIZED VALUE
											Dollars	Dollars	Dollars	Dollars	Dollars	Dollars	Dollars	Dollars	Dollars	Dollars	Dollars	Dollars	Dollars	Dollars
		El Sueno																						
		Lot 5 Sec. 15-139-30																						
Roy W. + Gertrude Curney	1		1				114	no	no	L	84 56			84 56		28 19						17	28 19	
											57			57		17							17	
Paul L. Britz	2		2					no	no	L	84 56			84 56		28 19						17	28 19	
											51			51		17							17	
John Cernyar	3		3					no	no	L	84 56			84 56		28 19						17	28 19	
											51			51		17							17	
Nicholas A. Norman	4		4					no	no	L	84 56			84 56		28 19						17	28 19	
											51			51		17							17	
John Cernyar	5		5					no	no	L	84 56			84 56		28 19						17	28 19	
											51			51		17							17	
" "	6		6					no	no	L	84 56			84 56		28 19						17	28 19	
											51			51		17							17	
" "	7		7					no	no	L	84 56			84 56		28 19						17	28 19	
											51			51		17							17	
Florian M. + Lila M. Pisula	8		8					no	no	L	84 56			84 56		28 19						17	28 19	
											51			51		17							17	
Bernel E. Deslauriers	9		9					no	no	L	114 76			114 76		38 25						23	38 25	
											69			69		23							23	
Emma R. Bullis	10		10					no	no	L	114 76	772 1158		1932 48		644 292						257	644 292	
											69	202		271		257							257	
Sacred Heart Bell Foundation Fund Inc.	11		11					no	no	L	117 78	2268 1497		5148 48		1716 1173						104	1716 1173	
											77	241		312		104							104	
Paul L. Britz	12		12					no	no	SR L	114 76	1198 1297		411 374						137 91		83	137 91	
											69	180		249						83			83	
Jose A. + Lena Escamilla	13		13					no	no	SR L	114 76			114 76						38 25			38 25	
											69			69						23			23	
" " "	14		14					no	no	SR L	114 76	475 712		826 571						275 183		167	275 183	
											69	152		501						167			167	
J.A. + Lena Escamilla	15		15					no	no	SR L	114 76			114 76						38 25			38 25	
											69			69						23			23	
Paul L. Britz	16		16					no	no	L	114 76			114 76		38 25						23	38 25	
											69			69		23							23	
" "	17		17					no	no	L	114 76			114 76		38 25						23	38 25	
											69			69		23							23	
" "	18		18					no	no	L	114 76			114 76		38 25						23	38 25	
											69			69		23							23	
" "	19		19					no	no	L	114 76			114 76		38 25						23	38 25	
											69			69		23							23	
	20																							
											1149	1566		2715		612				296	908			
											1229 6	1776		2996		673				488 324				
											1229	2284		4475		1010						1947		

A NA

SOLD FOR TAXES	VALUATIONS BY SCHOOL DISTRICTS AS EQUALIZED BY DEPARTMENT OF TAXATION: District No. Rate Mills	District No. Rate Mills	District No. Rate Mills	District No. Rate Mills	District No. Rate Mills	District No. Rate Mills	Tax Including State Homestead 8.4 Mills	State Tax on Non-Homestead 8.4 Mills	SPECIAL TAXES	SPECIAL TAXES	TOTAL TAXES	PAID	WHEN PAID (Month Day Year)	Number of Receipt	March Settlement 1963	June Settlement 1963	Penalty	November Settlement 1963	Penalty	Collections to First Monday in January 1964	Penalty	Delinquent on First Monday in January 1964	Total Delinquent Tax and Penalty	REMARKS
	Dollars	Dollars	Dollars	Dollars	Dollars	Dollars	$ cts.	$ cts.	$ cts.	$ cts.	$ cts.				$ cts.	$ cts.	$ cts.	$ cts.	$ cts.	$ cts.	$ cts.	$ cts.	$ cts.	
1				28			756	24			780	1 PAID IN FULL	MAY 31 1963	13647		7 80								7455
												2nd HALF PAID	DEC 31 1963	17726										
2				28			756	24			780	1st HALF PAID	MAY 31 1963	13668		3 90				3 90	31			10564
												2nd HALF PAID												10595
3				28			756	24			780	Paid in full Apr. 16 1963		5151		7 80								10572
																								10575
4				28			756	24			780	PAID IN FULL	APR 16 1963	6449		7 80								
5				28			756	24			780	PAID IN FULL	APR 31 1963											
6				28			756	24			780	PAID IN FULL	APR 31 1963											
7				28			756	24			780	PAID IN FULL	APR 31 1963	5151		23 40								
8				28			756	24			780	PAID IN FULL	Aug 6 1963	14993				7 80	19					
9				38			1026	32			1058	PAID IN FULL	APR 16 1963	6456		10 58								10896
												2nd HALF PAID	SEP 24 1963	12300										10872
10			434				11446	362			11808	1st HALF PAID	MAY 31 1963	3629		59 04		59 04						10898
11				122			4642	146			4788	41 PAID IN FULL	MAY 7 1963	9113		47 88								10871
12		137					3356	116			3472	12 PAID IN FULL	APR 16 1963	6450		34 72								7445
												2nd HALF PAID	SEP 24 1963											
13		38					930	32			962	1st HALF PAID	MAY 31 1963											2435
												2nd HALF PAID	SEP 24 1963											13924
14		275					6736	234			6970	1st HALF PAID	MAY 31 1963	3646		44 97		44 97						
												2nd HALF PAID	SEP 24 1963											
15		38					930	32			962	1st HALF PAID	MAY 31 1963	18899										
												2nd HALF PAID	DEC 31 1963											
16				38			1026	32			1058	1st HALF PAID	MAY 31 1963											
												2nd HALF PAID	DEC 31 1963											
17				38			1026	32			1058	1st HALF PAID	MAY 31 1963											
												2nd HALF PAID	DEC 31 1963											
18				38			1026	32			1058	1st HALF PAID	MAY 31 1963			21 16				21 16	169			
												2nd HALF PAID	DEC 31 1963											
19				38			1026	32			1058	1st HALF PAID	MAY 31 1963											
												2nd HALF PAID	DEC 31 1963											
20																								
		488	1010	1498			119 521																	
							27266	4274			46492					368 55		112 31		25 06				
							34 518																	

Lakeshore: Ruby Lake, Elbo Shores, Sandborn Jackpine, Bono Hill, Gillespie, Waldners Beach, Willcutts Shores, Woodland, Des Moines Beach, Horseshore Beach, El Sueno

Assessment Roll and Tax List of Real Property in the Town of Powers, Cass County, Minnesota, for Taxes for the Year 1962.

Form 5C

* Indicate Type of Property: R-Residential, C-Commercial, I-Industrial, U-Utility, F-Farm, L-Lakeshore, T-Timber, M-Mineral

A NA

	IN WHOSE NAME ASSESSED	DESCRIPTION OF PROPERTY: Subdivision	Sec. or Lot	Town or Block	Rng.	Number of Acres of Land (Acres / 100ths)	No. School District	Indicate Homestead Yes or No	Agr. or Resd. Yes or No	Indicate Type Property	TRUE AND FULL VALUATIONS: LAND Exclusive of Structures and Improvements	BUILDINGS and Other Structures	MACHINERY Permanently Attached to Real Estate	TOTAL True and Full Value	ASSESSED VALUATIONS: RURAL: Homestead Up to $4,000 20%	Over $4,000 and Non-Homestead 33⅓%	ALL OTHER: Timber Land Class 3e 20%	Homestead Up to $4,000 25%	Over $4,000 and Non-Homestead 40%	MACHINERY Permanently Attached to Real Estate 33⅓%	Seasonal and Recreational Cabins 33⅓%	TOTAL ASSESSED VALUE	Total Assessed Value as Equalized by the Board of Review	FINAL EQUALIZED VALUE	SOLD FOR TAXES	VALUATIONS BY SCHOOL DISTRICTS AS EQUALIZED BY DEPARTMENT OF TAXATION: District No. / Rate Mills	District No. / Rate Mills	District No. / Rate Mills	District No. / Rate Mills	District No. / Rate Mills	Tax Including State Homestead Mills	State Tax on Non-Homestead Mills	SPECIAL TAXES	SPECIAL TAXES	TOTAL TAXES	PAID	WHEN PAID (Month Day Year)	Number of Receipt	March Settlement 1963	June Settlement 1963	Penalty	November Settlement 1963	Penalty	Collections to First Monday in January 1964	Penalty	Delinquent on First Monday in January 1964	Total Delinquent Tax and Penalty	REMARKS
											Dollars	Dollars	Dollars	Dollars	Dollars	Dollars	Dollars	Dollars	Dollars	Dollars	Dollars	Dollars	Dollars	Dollars	Dollars	Dollars	Dollars	Dollars	Dollars	Dollars	Dollars	Dollars	Dollars	Dollars			$ cts.	$ cts.	$ cts.	$ cts.	$ cts.	$ cts.	$ cts.	$ cts.	$ cts.	$ cts.	$ cts.	
		Wildmere Beach									670	1016																																				
		LOT 5 - Sec. 16 - 139 - 30									1293	5810																																				
1	Walter A. Gray						114	no	S	R	L	124 83 / 75	195 / 183	297	421 281							140 94 / 85	85	140 / 94																							7483
2	Florence M. Burnhart		2					no	S	R	L	121 81 / 74	232 / 211	348	469 313							156 104 / 95	95	156 / 104																							16848
3	William W. Jr. & Jean Frances Barnhart		3					no	S	R	L	121 81 / 74	232 / 211	348	469 313							156 104 / 95	95	156 / 104																							7.82
4	Glenn B. Folt		4					no	S	R	L	121 81 / 74	232 / 211	348	469 313 / 285							156 104 / 95	95	156 / 104																							7484
5	Florence M. Barnhart		5					no	no	L	124 83 / 75			124 83 / 75		41 28 / 25							25	41 / 28																							.5548
6	" "		6					no	no	L	124 83 / 75			124 83 / 75		41 28 / 25							25	41 / 28																							
7	Clarence W. & Gertrude Ashbach		7					no	no	L	124 83 / 75	232 / 201	331	455 314 / 276		152 01 / 92							92	152 / 101																							10559
8	Jorgen J. & Edith C. Jorgen		8					no	no	L	124 83 / 75			124 83 / 75		41 28 / 25							25	41 / 28																							
9	" "		9					no	no	L	124 83 / 75			124 83 / 75		41 28 / 25							25	41 / 28																							
10																																																
11																																																
12																																																
13																																																
14																																																
15																																																
16																																																
17																																																
18																																																
19																																																
20																																																
											670	1016		1686		192					376		862																								
											1207	1115		2322		313					612																										
											741	1672		2413		505					988		1394																								
																											608	316	924	14840 / 8526 / 23416	884		24202						362.58		39.54							

Assessment Roll and Tax List of Real Property in the Town of Powers, Cass County, Minnesota, for Taxes for the Year 1962.

Form 5C MILLER-DAVIS CO., MINNEAPOLIS

* Indicate Type of Property: R-Residential, C-Commercial, I-Industrial, U-Utility, F-Farm, L-Lakeshore, T-Timber, M-Mineral

	IN WHOSE NAME ASSESSED	DESCRIPTION OF PROPERTY: SUBDIVISION	Sec. or Lot	Town or Block	Rng.	Number of Acres of Land (Acres / 100ths)	No. School District	Individuals Homestead Yes or No	Agri. or Seas. Serv. Yes or No	Indicate Type of Property	TRUE AND FULL VALUATIONS: LAND Exclusive of Structures and Improvements	BUILDINGS and Other Structures	MACHINERY Permanently Attached to Real Estate	TOTAL True and Full Value	ASSESSED VALUATIONS: RURAL: Homestead Up to $4,000 20%	Over $4,000 and Non-Homestead 33⅓%	ALL OTHER: Timber Land Class 3c 20%	Homestead Up to $4,000 25%	Over $4,000 and Non-Homestead 40%	MACHINERY Permanently Attached to Real Estate 33⅓%	Seasonal and Recreational Cabins 33⅓%	TOTAL ASSESSED VALUE	Total Assessed Value as Equalized by the Board of Review	FINAL EQUALIZED VALUE
											Dollars	Dollars	Dollars	Dollars	Dollars	Dollars	Dollars	Dollars	Dollars	Dollars	Dollars	Dollars	Dollars	Dollars
1	State of Minnesota						114																	
2	Chastain Grant + Gladys A. Harrel	Haaland's Lakeshore on Rainy Lake Lot 4 - Sec. 22 - T39 - 30	2					70	SR	L	109 73	945	942	1951 68							284 87		284	
												66	450	516							172	172	189	
3	Donald Asplund		3					70	SR	L	166 71	130	195	301 01							100 67		100	
												65	118	183							61	61	67	
4	State of Minnesota		4																					
5																								
6																								
7																								
8																								
9																								
10																								
11																								
12																								
13																								
14																								
15																								
16																								
17																								
18																								
19																								
20											131	568		699							239	232		
											244	225		469							256		256	
											375	987		1362							384		384	

	SOLD FOR TAXES	VALUATIONS BY SCHOOL DISTRICTS AS EQUALIZED BY DEPARTMENT OF TAXATION: District No. ___ Rate ___ Mills	District No. ___ Rate ___ Mills	District No. 115 Rate 43 Mills	District No. ___ Rate ___ Mills	District No. ___ Rate ___ Mills	District No. ___ Rate ___ Mills	Tax Including State Homestead ___ Mills	State Tax on Non-Homestead 8.54 Mills	SPECIAL TAXES	SPECIAL TAXES	TOTAL TAXES	PAID	WHEN PAID (Month Day Year)	Number of Receipt	March Settlement 1963	June Settlement 1963	Penalty	November Settlement 1963	Penalty	Collections to First Monday in January 1964	Penalty	Delinquent on First Monday in January 1964	Total Delinquent Tax and Penalty	REMARKS
		Dollars	Dollars	Dollars	Dollars	Dollars	Dollars	$ cts.	$ cts.	$ cts.	$ cts.	$ cts.				$ cts.	$ cts.	$ cts.	$ cts.	$ cts.	$ cts.	$ cts.	$ cts.	$ cts.	
1																									
2				284				6456	242			7198	PAID IN FULL	MAY 3 1 1963	13643		7195								748
3				110				2450	86			2536	2nd HALF PAID	OCT 1 4 1963	13667										
													1st HALF PAID	MAY 3 1 1963	13644		1268		1268				1685 27	2268 8	
4																									
5																									
6																									
7																									
8																									
9																									
10																									
11																									
12																									
13																									
14																									
15																									
16																									
17																									
18																									
19																									
20								9406																	
				384					328			9734					8466		1268					

Assessment Roll and Tax List of Real Property in the Town of Powers, Cass County, Minnesota, for Taxes for the Year 1962.

Form 50 MILLER-DAVIS CO., MINNEAPOLIS

* Indicate Type of Property: R-Residential, C-Commercial, I-Industrial, U-Utility, F-Farm, L-Lakeshore, T-Timber, M-Mineral

	IN WHOSE NAME ASSESSED	DESCRIPTION OF PROPERTY: Subdivision	Sec. or Lot	Town or Block	Rng.	Number of Acres of Land: Acres	100ths	No. School District	Indicate Homestead Yes or No	Agri. or Seas. Resd. Yes or No	Indicate Type of Property	TRUE AND FULL VALUATIONS: LAND Exclusive of Structures and Improvements	BUILDINGS and Other Structures	MACHINERY Permanently Attached to Real Estate	TOTAL True and Full Value	ASSESSED VALUATIONS: RURAL: Homestead Up to $4,000 20%	RURAL: Over $4,000 and Non-Homestead 33⅓%	ALL OTHER: Timber Land Class 3a 20%	ALL OTHER: Homestead Up to $4,000 25%	ALL OTHER: Over $4,000 and Non-Homestead 40%	ALL OTHER: MACHINERY Permanently Attached to Real Estate 33⅓%	ALL OTHER: Seasonal and Recreational Cabins 33⅓%	TOTAL ASSESSED VALUE	Total Assessed Value as Equalized by the Board of Review	FINAL EQUALIZED VALUE
												Dollars	Dollars	Dollars	Dollars	Dollars	Dollars	Dollars	Dollars	Dollars	Dollars	Dollars	Dollars	Dollars	Dollars
		PART of LOT 1 - Sec. 23-139-30										+10%													
1	Floyd L. + Cheta W. Smith		1					114	no	SR	L	124.83 / 75	165 / 150	247	391 / 225							124.83 / 75	25	124.83 / 25	
2	Soren + Gladys Tysseedal	W. 53.95' of	2						no	SR	L	124.83 / 75			124.83 / 75							41.28 / 25		41.28 / 25	
3	Floyd L. + Cheta W. Smith	E. 46.20' of	2						no	SR	L	124.83 / 75			124.83 / 75							20 / 25		20 / 25	
4	Soren + Gladys Tysseedal	E. 70.15' of	3						no	SR	L	124.83 / 75	137 / 20	198	322 / 195							107 / 65		107 / 65	
5	Alfred S. + Vera Guterman	W. 30' of Lot 3 + All of Lot	4						no	SR	L	121.81 / 74	971 / 883	456	1,571 / 1,057							526 / 319		526 / 319	
6	Fred Stomer		5						no	SR	L	120.80 / 73	579 / 599	988	1,167 / 672							369 / 224		369 / 224	
7	Claude + Mabel Wilkarm		6						no	SR	L	124.83 / 75	3,947 / 1,952	3217	7,288 / 2,027							1,113 / 676		1,113 / 676	
8	" " "		7						no	SR	L	124.83 / 75			124.83 / 75							41.28 / 25		41.28 / 25	
9																									
10																									
11																									
12																									
13																									
14																									
15																									
16																									
17																									
18																									
19																									
20																									
												6947 / 3762			1299							1433 / 1086			
												98659 / 6106			2731 / 7292							23621	1577 / 23621	1577	

	SOLD FOR TAXES	VALUATIONS BY SCHOOL DISTRICTS AS EQUALIZED BY DEPARTMENT OF TAXATION: District No. Rate Mills	District No. Rate Mills	District No. Rate Mills	District No. Rate Mills	District No. Rate Mills	District No. Rate Mills	Tax including State Homestead Mills	State Tax on Non-Homestead 8.5 Mills	SPECIAL TAXES	SPECIAL TAXES	TOTAL TAXES	PAID	WHEN PAID Month Day Year	Number of Receipt	March Settlement 1963	June Settlement 1963	Penalty	November Settlement 1963	Penalty	Collections to First Monday in January 1964	Penalty	Delinquent on First Monday in January 1964	Total Delinquent Tax and Penalty	REMARKS
		Dollars	Dollars	Dollars	Dollars	Dollars	Dollars	$ cts.	$ cts.	$ cts.	$ cts.	$ cts.				$ cts.	$ cts.	$ cts.	$ cts.	$ cts.	$ cts.	$ cts.	$ cts.	$ cts.	
1				124				30.38	1.06			31.44	1 PAID IN FULL	APR 24 1963	8049		31.44								
2				41				10.04	.36			10.40	2 PAID IN FULL	MAY 31 1963	11321		10.40								Paid Under Protest
3				41				10.04	.36			10.40	3 PAID IN FULL	APR 24 1963	8049		10.40								
4				107				26.20	.92			27.12	4 PAID IN FULL	MAY 31 1963	11321		27.12								Paid Under Protest
5				526				128.84	4.50			133.34	1st HALF PAID	JAN 29 1963	11596		66.67								
													2nd HALF PAID	OCT 29 1963	12214				66.67						
6				369				90.38	3.16			93.54	1st HALF PAID	JAN 31 1963	11569		46.77								
													2nd HALF PAID	OCT 31 1963	12369				46.77						
7				1113				272.60	9.50			282.10	1st HALF PAID	MAY 31 1963	11179		141.05		141.05						
8				41				10.04	.36			10.40	2nd HALF PAID	OCT 31 1963	12366										Paid Under Protest
													1st HALF PAID	MAY 31 1963			5.20		5.20						
9																									
10																									
11																									
12																									
13																									
14																									
15																									
16																									
17																									
18																									
19																									
20																									
				2362				59.52	2.22			59.74					339.5		259.69						

Assessment Roll and Tax List of Real Property in the Town of Powers

Form 3C MILLER-DAVIS CO., MINNEAPOLIS

* Indicate Type of Property: R-Residential, C-Commercial, I-Industrial, U-Utility, F-Farm, L-Lakeshore, T-Timber, M-Mineral

In Whose Name Assessed	Description of Property: Sanborn Heights Subdivision	Sec. or Lot	Town or Block	Rng.	Number of Acres at Land (Acres .100ths)	No. School District	Indicate Homestead Yes or No	Agricultural Real Yrs of Prop.	Indicate Type of Prop.	True and Full Valuations: Land Exclusive of Structures and Improvements	Buildings and Other Structures	Machinery Permanently Attached to Real Estate	Total True and Full Value	Assessed Valuations: Rural: Homestead Up to $4,000 20%	Rural: Over $4,000 and Non-Homestead 33⅓%	All Other: Timber Land Class 3a 20%	All Other: Homestead Up to $4,000 25%	All Other: Over $4,000 and Non-Homestead 40%	All Other: Machinery Permanently Attached to Real Estate 33⅓%	All Other: Seasonal and Recreational Cabins 33⅓%	Total Assessed Value	Total Assessed Value as Equalized by the Board of Review	Final Equalized Value
										Dollars	Dollars	Dollars	Dollars	Dollars	Dollars	Dollars	Dollars	Dollars	Dollars	Dollars	Dollars	Dollars	Dollars
	PART of Govt Lot 3 - Sec. 27 - 139 - 30									+5490	+5410												
Harry W. + Minnie E. Norrgran		1				114	no	no	L	124 75	366 579		490 654		254 156						142	182	
Marjorie Stark + Robert James Manning		2					no	no	L	124 83	351		475		142						126	161	
C. L. + Mabel Wickstrom		3					yes	no	L	117 71	330 780	495 1170	1287 855	258 772	128						156	258	
Ruth Marian Stenberg		4					no	no	L	124 75	207		780	156							25	172	
" " "		5					yes	no	L	124 83	2310 3445		124 83		4 98						25	41	
		6					yes	no	L	124 75	2103		3582 2303	718 771	25						735	28	
Carl A. + Martha B. Varnes		7					no	8	L	124 83			2125	435								478	
Earnest W. + Alma A. Graf		8					no	8	L	121 81	430 645		124 83	25 17							15	17	
" " "		9					no	8	L	74	291		966 711						255 170			255	
Elmer + Geraldine Ann Arner		10					no	no	L	117 79	638 957		465						155	117		155	
" " "		11					no	no	L	118 79	580		1074 716						558 238	217		358	
" " "		12					no	no	L	118 79			657							39		39	
" " "		13					no	no	L	118 79			118 79						39 26	24		24	
" " "		14					no	no	L	118 79			72									39	
" " "		15					no	no	L	118 79			118 79		39 26						24	26	
										118 79			72		24							39	
										118 79			118 79		39 26						24	26	
										118 79			72		24							39	
										118 79			118 79		39 26						24	26	
										118 79			72		24							39	
										118 79			118 79		39 26						24	26	
										118 79			72		24							39	
										118 79			118 79		39 26						24	26	
										118 79			72		24							39	
										118 79			118 79		39 26						24	26	
										118 79			72		24							39	
										118 79			118 79		39 26						24	26	
										118 79			72		24							39	
										118 79			118 79		39 26						24	26	
										118 79			72		24							39	
										118 79			118 79		39 26						24	26	
										118 79			72		24							39	
										118 79			118 79		39 26						24	26	
										118 79			72		24							39	
										1695	4421		6116	606	426				396	1450			
										1205	4974		6019	1264	478				434				
										1801	2211		4012	1001	426				522				

Sold for Taxes	District No. Rate Mills	District No. Rate Mills	District No. Rate Mills	District No. Rate Mills	District No. Rate Mills	District No. Rate Mills	Tax including State Homestead Mills	State Tax on Non-Homestead 8.5 Mills	Special Taxes	Special Taxes	Total Taxes	Paid	When Paid (Month Day Year)	Number of Receipt	March Settlement 1963	June Settlement 1963	Penalty	November Settlement 1963	Penalty	Collections to First Monday in January 1964	Penalty	Delinquent on First Monday in January 1964	Total Delinquent Tax and Penalty	Remarks
	Dollars	Dollars	Dollars	Dollars	Dollars	Dollars	$ cts.	$ cts.	$ cts.	$ cts.	$ cts.				$ cts.	$ cts.	$ cts.	$ cts.	$ cts.	$ cts.	$ cts.	$ cts.	$ cts.	
			234				6316	200			6516	1 PAID IN FULL MAY 8 1963		5350		6516								7469
			206				5560	176			5736	2 PAID IN FULL MAY 1 1963		3847		5736								10509
			H 258				6964				6964	2nd HALF PAID SEP 17 1963		3756										10666
			41				1106	36			1142	3 1st HALF PAID MAY 3 1 1963		3654		3482		348						10598
			H 718				19380				19380	4 1st HALF PAID MAY 3 0 1963		3653		10598		10598						22768
			H 25				674				674	5 2nd HALF PAID OCT 3 1 1963		3654										
		255					6246	218			6464	6 1st HALF PAID MAY 2 9 1963												
		358					8768	306			9074	7 2nd HALF PAID OCT 3 1 1963												
		39					956	34			990	8 1st HALF PAID OCT 4 1963		5796		3232		323						7077 22691
												9 1st HALF PAID APR 2 2 1963		3744		9074								9074
			39				1052	34			1086	10 PAID IN FULL MAY 1 1963		3653		990								990
			39				1052	34			1086	11 PAID IN FULL MAY 1 1963												
			39				1052	34			1086	12 PAID IN FULL MAY 1 1963		1603		3286		328						10666 22769
			39				1052	34			1086	13 PAID IN FULL MAY 1 1963		12737										
			40				1080	34			1114	14 PAID IN FULL MAY 1 1963												
			40				1080	34			1114	15 PAID IN FULL MAY 1 1963												
			H 1001				15970																	
		652	717				463 68	174			63572													
			1718 2370				62338																	

Assessment Roll and Tax List of Real Property in the Town of Powers

Form 5C—Millbank Ledger Ruled Cloth

* Indicate Type of Property: R-Residential, C-Commercial, I-Industrial, U-Utility, F-Farm, L-Lakeshore, T-Timber, M-Mineral

	In Whose Name Assessed	Description of Property: Subdivision	Sec. or Lot	Town or Block	Rng.	Number of Acres of Land	No. School District	Indicate Homestead Yes or No	Agr. or Grad. Type Property Yes or No	Indicate Type Property	True and Full Valuations: Land Exclusive of Structures and Improvements	Buildings and Other Structures	Machinery Permanently Attached to Real Estate	Total True and Full Value	Assessed Valuations: Rural: Homestead Up to $4,000 20%	Rural: Over $4,000 and Non-Homestead 35%	All Other: Timber Land Class 3a 20%	All Other: Homestead Up to $4,000 20%	All Other: Over $4,000 and Non-Homestead 40%	All Other: Machinery Permanently Attached to Real Estate 35%	All Other: Seasonal and Recreational Cabins 35%	Total Assessed Value	Total Assessed Value as Equalized by the Board of Review	Final Equalized Value	Sold for Taxes	Tax Including State Homestead Mills	State Tax on Non-Homestead Mills	Special Taxes	Special Taxes	Total Taxes	Paid	When Paid	Number of Receipt	March Settlement 1963	June Settlement 1963	Penalty	November Settlement 1963	Penalty	Collections in First Monday in January 1964	Penalty	Delinquent on First Monday in January 1964	Total Delinquent Tax and Penalty	Remarks
						Acres 100ths					Dollars	Dollars	Dollars	Dollars	Dollars	Dollars	Dollars	Dollars	Dollars	Dollars	Dollars	Dollars	Dollars	Dollars		Mills	Mills	Dollars	Dollars	Dollars		Month Day Year		$ cts.	$ cts.	$ cts.	$ cts.	$ cts.	$ cts.	$ cts.	$ cts.		
1	Carl H. + Margaret E. Wagner	Echo Hill; PART of LOT 2 - Sec. 24 - 134 - 30	1			114	no	S	R	L	118 79	390 495		613 469							204/136				4996	174			5170	1	PAID IN FULL APR 17 1963	6549		62 10								7475
	" " "										72	300		372							124	124	136																				
2		E 3/4 of	2				no	S	R	L	124 83			124 83							41 28		41		1004	36			1040	2	PAID IN FULL APR 17 1963	6549												
											75			75							25	25	28																				
3	Herbert J. + Jeanette H. Wolf		3				no	S	R	L	120 80	349 513		633 483							211/141		241		5168	130			5348	3	PAID IN FULL APR 18 1963	7583		53 48								2476
											73	311		384							128		141																				
4	Herman + Esther J. Logan		4				yes	no	L		118 79	442 740		754 506	157/101								152		4102				4102	4	PAID IN FULL APR 9 1963	8235		41 02								2479
	" " "										72	388		460	92							92	101																				
5		E½ of	5																											5													
6	Arthur A. Reuck	E. 25 on Lake	6				no	no	L		118 72			118 72		36 24							36		972	30			1002	6	HALF PAID MAY 16 1963 / HALF PAID JUN 25 1963	11486		50 1		1044						6553
											66			66		22						22	24																				
7	Arthur Reuck "		6				no	no	L		118 79			118 79		39 26							39		1052	34			1086	7	HALF PAID MAY 16 1963 / HALF PAID JUN 25 1963	11423		54 3								7475
											72			72		24						24	26																				
8	Elmer R. + Vina Nagel		7				no	S	R	L	117 78	331 446		613 469							204/136		204		4996	174			5170	8	PAID IN FULL APR 17 1963	6552		51 70								2479
											71	301		372							124	124	136																				
9	Arthur A. Reuck		8				no	no	L		117 78	525 992		1009 970		336 224							336		9070	286			9356	9	HALF PAID OCT 3 1963 / 2nd HALF PAID OCT 31 1963	20310		46 78		46 78						6553	22285
											71	612		683		204						204	224																				
10	Arthur A. + Rae Ellen Reuck		9				no	no	L		117 78	420 638		747 448		249 166							249		6722	212			6934	10	HALF PAID MAY 16 1963 / 2nd HALF PAID OCT 31 1963	11426		34 67		34 67							
											71	382		453		151						151	166																				
11	Frank P. + Margaret A. Poolock		10				no	S	R	L	118 79	330 495		613 469							204/136		204		4996	174			5170	11	PAID IN FULL FEB 14 1963	2605	5170										1129
											72	300		372							124	124	136																				
12	" "		11				no	S	R	L	124 83			124 83							41 28		41		1004	36			1040	12	PAID IN FULL FEB 14 1963		1040											
											75			75							25	25	28																				
13	Raymond + Gladys Rodene		12				no	no	L		124 83	541 971		995 664							332/221		332		8962	284			9246	13	PAID IN FULL MAY 27 1963	8755		92 46										
											75	528		603							201	201	221																				
14																														14													
15																														15													
16																														16													
17																														17													
18																														18													
19																														19													
20																														20													
											865	3451		3916	92	401					75	1244																					
											951	3356		4307	101	440																											
											1423	6032		6455	157	660					123	876	201																				

A NA

Valuations by School Districts as Equalized by Department of Taxation

	District No.	Rate Mills	District No.	Rate Mills	District No. 112	Rate 34 Mills	District No. 115	Rate 33 Mills	District No.	Rate Mills	District No.	Rate Mills
	Dollars		Dollars		Dollars		Dollars		Dollars		Dollars	
1					204							
2					41							
3					211							
4							H 152					
5												
6							36					
7							39					
8					204							
9							336					
10							249					
11					204							
12					41							
13							332					
					905		H 152 992 1144					

	Tax Including State Homestead Mills	State Tax on Non-Homestead 8.5 Mills	Special Taxes	Special Taxes	Total Taxes
	$ cts.	$ cts.	$ cts.	$ cts.	$ cts.
1	4996	174			5170
2	1004	36			1040
3	5168	180			5348
4	4102				4102
5					
6	972	30			1002
7	1052	34			1086
8	4996	174			5170
9	9070	286			9356
10	6722	212			6934
11	4996	174			5170
12	1004	36			1040
13	8962	284			9246
	22164 / 30880 / 53044	1620			54664

Echo Hill | Rowland's Lakeshore on Rainy Lake | Elbo Shores | Sanborn Heights | Echo Hill | El Sunno | Hillmers Beach

Rod Lakes | Echo Hill | Elbo Shores | Sanborn Heights | Echo Hill | El Sunno | Hillmers Beach | Rowland's Lakeshore on Rainy Lake | Elbo Shores | Sanborn Heights | Echo Hill | El Sunno | Hillmers Beach

File of Vinograts | Lawrence Foote | Orlando Shores | Gillespie's Sub-Div. Shores

29

Assessment Roll and Tax List of Real Property in the Town of Powers, Cass County, Minnesota, for Taxes for the Year 1962.

* Indicate Type of Property: R-Residential, C-Commercial, I-Industrial, U-Utility, F-Farm, L-Lakeshore, T-Timber, M-Mineral

Form 5C MILLER DAVIS CO., WINONA

In Whose Name Assessed	Description of Property: Subdivision	Sec. or Lot	Town or Block	Rng	Number of Acres of Land: Acres	100ths	No. School District	Indicate Homestead Yes or No	Agricultural Homestead Yes or No	Indicate Type of Property	True and Full Valuations: Land Exclusive of Structures and Improvements	Buildings and Other Structures	Machinery Permanently Attached to Real Estate	Total True and Full Value	Assessed Valuations: Rural: Homestead Up to $4,000 20%	Over $4,000 and Non-Homestead 33⅓%	All Other: Timber Land Class 3a 20%	Homestead Up to $4,000 25%	Over $4,000 and Non-Homestead 40%	Machinery Permanently Attached to Real Estate 33⅓%	Seasonal and Recreational Cabins 33⅓%	Total Assessed Value	Total Assessed Value as Equalized by the Board of Review	Final Equalized Value	Sold for Taxes	Valuations by School Districts as Equalized by Department of Taxation: District No. / Rate Mills	District No. / Rate Mills	District No. / Rate Mills	Tax including State Homestead Mills	State Tax on Non-Homestead 5.54 Mills	Special Taxes	Special Taxes	Total Taxes	Paid	When Paid: Month Day Year	Number of Receipt	March Settlement 1963	June Settlement 1963	Penalty	November Settlement 1963	Penalty	Collections to First Monday in January 1964	Penalty	Delinquent on First Monday in January 1964	Total Delinquent Tax and Penalty	Remarks
	Gillespie's Sub-div. Lot 3 Sec. 10-139-30																																															
Blanche J. & Clifford W. Jarvis		1	6				UN	no	no	L	124 89 / 75			124 83 / 75		41 28 / 25						25	41 / 25			1		41		1106	36			11 42	1	PAID IN FULL APR 5 1963	6134		11 42								10635
Clara M. Lothamer		2	2					40	no	L	124 89 / 75	544 891 / 540		1015 677 / 615	203 135							123	203 / 135			2	H 203			5480				5480	2	1/2 HALF PAID MAY 3 1963 / 2d HALF PAID OCT 1 1963	6347		87 40		274 05						10636	227 66
Joel & Magdaline H. Boklin		3	3					40	no	L	124 89 / 75	688 1299 / 780		1411 1941 / 855	282 188 / 171							171	282 / 188			3	H 282			7612				7612	3	1/2 HALF PAID MAY 3 1963 / 2d HALF PAID OCT 1 1963	8348 / 7466		38 06		380 6						10638	227 7
" "		4	4					40	no	L	124 89 / 75			124 83 / 75	25 17 / 15							15	25 / 17			4	H 25			674				674	4	1/2 HALF PAID MAY 3 1963			3 37		33 7						"	"
Blanche J. & Clifford W. Jarvis		5	5					no	no	L	124 89 / 75			124 83 / 75		41 28 / 25						25	41 / 25			5		41		1106	36			11 42	5	PAID IN FULL APR 5 1963	6134		11 42								10635
Albin F. & Ann V. Koutson		6	6					no	no	L	124 89 / 75			124 83 / 75		41 28 / 25						25	41 / 25			6		41		1106	36			11 42	6	PAID IN FULL MAY 3 1963	6433		11 42								11647
Clifford F. & Ida J. Luce		7	7					no	no	L	124 89 / 75			124 83 / 75		41 28 / 25						25	41 / 25			7		41		1106	36			11 42	7	PAID IN FULL APR 16 1963	6455		11 42								10639
Oscar H. & Irene B. Ebert		8	8					no	no	L	124 89 / 75	198 297 / 180		422 281 / 255		1 134 / 85						85	140 / 91			8		140		3780	120			39 00	8										39 00	39 00	11149
9																										9									9													
10																										10									10													
11																										11									11													
12																										12									12													
13																										13									13													
14																										14									14													
15																										15									15													
16																										16									16													
17																										17									17													
18																										18									18													
19																										19									19													
20																										20									20													
											600 / 64	1450 / 1659		2100 / 1923	509 / 340	185 / 206						494	814	546			H 510 / 304			24972	1264			22234					1146	64	223				39 00			

Real Estate Areas: Highland Lakeshore on Rainy Lake; Elde Shores; Sanber Heights; Echo Hill; Gillespie's Sub-Div; Flat of Vacations on Pelican Lake; Cassino Shores; Pelican Point; Cassino Beach; Pelican Shores

Assessment Roll and Tax List of Real Property in the Town of Powers, Cass County, Minnesota, for Taxes for the Year 1962.

Form 5C—Revised 1962 Revised 1963

* Indicate Type of Property: R-Residential, C-Commercial, I-Industrial, U-Utility, F-Farm, L-Lakeshore, T-Timber, M-Mineral

A NA

	IN WHOSE NAME ASSESSED	DESCRIPTION OF PROPERTY: Subdivision	Sec. or Lot	Town or Block	Rng.	Number of Acres of Land (Acres / 100ths)	No. School District	Indicate Homestead Yes or No	Agr. Homestead Yes or No	* Indicate Type of Property	TRUE AND FULL VALUATIONS: LAND Exclusive of Structures and Improvements	BUILDINGS and Other Structures	MACHINERY Permanently Attached to Real Estate	TOTAL True and Full Value
		GOVT LOT 5-Sec. 10-139-30									Dollars	Dollars	Dollars	Dollars
1	Lavene + Martha L. Vincent		1				UN	no	SR	L	123 92			123 92
2	" "		2					no	SR	L	84 56			84 56
3	" "		3					no	SR	L	84 56			84 56
4	" "		4					no	SR	L	84 56			84 56
5	" "		5					no	28	L	99 66			99 66
6	" "		6					no	SR	L	99 66			99 66
7	Marvin R. Vincent		7					yes	no	L	123 82	3544		667 45
8	Hal B. + Gertrude M. Wyland		8					no	SR	L	123 82	3935		912 45
9	Leon E. + Mary J. Averbuck		9					no	SR	L	123 82	3349		627 45
10	Arthur A. + Evelyn S. Berg		10					no	SR	L	123 82	3349		627 45
11	Bernice E. Blood		11					no	SR	L	123 82	3549		652 45
12	Lavene + Martha L. Vincent		12					no	SR	L	123 82			123 82
13														
14														
15														
16														
17														
18														
19														
20														
											1798	1614		3412
											8774	2775		2649
											1311	1660		3971

	ASSESSED VALUATIONS: RURAL: Homestead Up to $1,000 20%	Over $4,000 and Non-Homestead 33⅓%	ALL OTHER: Timber Land Class 3a 20%	Homestead Up to $4,000 25%	Over $4,000 and Non-Homestead 40%	MACHINERY Attached to Real Estate 33⅓%	Seasonal and Recreational Cabins 33⅓%	TOTAL ASSESSED VALUE	Total Assessed Value as Equalized by the Board of Review	FINAL EQUALIZED VALUE
	Dollars	Dollars	Dollars	Dollars	Dollars	Dollars	Dollars	Dollars	Dollars	Dollars
1							41 27	25	25	
2							28 19	17	17	
3							28 19	17	17	
4							28 19	17	17	
5							33 22	20	20	
6							33 22	20	20	
7	1339 81							81	81	
8							238 158	144	144	
9							207 138	126	126	
10							207 138	126	126	
11							217 149	132	132	
12							41 27	25	25	
13										
14										
15										
16										
17										
18										
19										
20										
	81						669	650		
	89						736			
	1339						1101	1234	1234	

	VALUATIONS BY SCHOOL DISTRICTS AS EQUALIZED BY DEPARTMENT OF TAXATION: District No. / Rate — Mills	District No. / Rate — Mills	District No. / Rate — Mills	District No. / Rate — Mills	District No. / Rate — Mills	District No. / Rate — Mills	SOLD FOR TAXES	Tax including State Homestead — Mills	State Tax on Non-Homestead 8.54 Mills	SPECIAL TAXES	SPECIAL TAXES	TOTAL TAXES
	Dollars	Dollars	Dollars	Dollars	Dollars	Dollars		$ cts.	$ cts.	$ cts.	$ cts.	$ cts.
1			41					1094	36			10 40
2			28					686	24			7 10
3			28					686	24			7 10
4			28					686	24			7 10
5			33					808	28			8 36
6			33					808	28			8 36
7				H133				3590				35 90
8			238					5830	204			60 34
9			207					5070	176			52 46
10			207					5070	176			52 46
11			217					5314	186			55 00
12			41					1004	36			10 40
13												
14												
15												
16												
17												
18												
19												
20												
			1101	H133		1234		26466 2590 30056	9.42			314 98

	PAID	WHEN PAID: Month Day Year	Number of Receipt	March Settlement 1963	June Settlement 1963	Penalty	November Settlement 1963	Penalty	Collections to First Monday in January 1964	Penalty	Delinquent on First Monday in January 1964	Total Delinquent Tax and Penalty	REMARKS
				$ cts.	$ cts.	$ cts.	$ cts.	$ cts.	$ cts.	$ cts.	$ cts.	$ cts.	
1	2nd HALF PAID	OCT 1 1963											
2	1st HALF PAID	OCT 1 1963	20472				5 20						10633
3	2nd HALF PAID	OCT 1 1963	20472				3 55						"
4	1st HALF PAID	OCT 1 1963	20473				3 55						"
5	2nd HALF PAID	OCT 1 1963	20474		24 21								"
6	2nd HALF PAID	AUG 5 1963	19459				3 55						"
7	1st HALF PAID	OCT 1 1963	20472				4 18						"
8	PAID IN FULL	APR 1 0 1963	6317		80 90								"
9	PAID IN FULL	MAY 3 1 1963	13637		60 34								10633
10	2nd HALF PAID	DEC 2 8 1963	21186										10633
11	1st HALF PAID	OCT 3 1 1963	13642		26 46		26 00		26 23	2 10			22649
12	Balance Paid	OCT 3 1 1963	21186										22649
13	2nd HALF PAID	SEP 2 1 1963	18514 13735		52 00		520 00				52 00	860 50	10633
14													0673
15													
16													
17													
18													
19													
20													
							55 41		26 23		52 00		

* Indicate Type of Property: R-Residential, C-Commercial, I-Industrial, U-Utility, F-Farm, L-Lakeshore, T-Timber, M-Mineral

	IN WHOSE NAME ASSESSED	DESCRIPTION OF PROPERTY: Subdivision	Sec. or Lot	Town of Block	Rng.	Number of Acres of Land: Acres	100ths	No. School District	Indi-cates Home-stead Yes or No	Agri-cul-tural Yes or No	Indi-cates Type of Pro-perty	THUE AND FULL VALUATIONS: LAND Exclusive of Structures and Improvements	BUILDINGS and Other Structures	MACHINERY Permanently Attached to Real Estate	TOTAL True and Full Value	ASSESSED VALUATIONS: RURAL: Homestead Up to $4,000 20%	Over $4,000 and Non-Homestead 33⅓%	ALL OTHER: Timber Land Class 3e 20%	Homestead Up to $4,000 25%	Over $4,000 and Non-Homestead 40%	MACHINERY Permanently Attached to Real Estate 33⅓%	Seasonal and Recreational Cabins 33⅓%	TOTAL ASSESSED VALUE	Total Assessed Value as Equalized by the Board of Review	FINAL EQUALIZED VALUE
		Enger's Birchwood Acres																							
		LOT 7 - Sec. 10 - 139-30																							
												Dollars	Dollars	Dollars	Dollars	Dollars	Dollars	Dollars	Dollars	Dollars	Dollars	Dollars	Dollars	Dollars	Dollars
1	Duane + Edith Enger		1					UN	no	SR	L	123 82 / 75			123 82 / 75							41 27 / 25	25	41 / 25	
2	" " "		2						no	SR	L	123 82 / 75	2443 346 / 222		489 326 / 297							163 109 / 99	99	163 / 109	
3	~~Roger J. + Thomas J. Oetberg~~ Donald H. + Marjorie J. Eng		3						no	SR	L	123 82 / 75			123 82 / 75							41 27 / 25	25	41 / 25	
4	Robert M. + Lillian M. Bruntad		4						no	SR	L	123 82 / 75			123 82 / 75							41 27 / 25	25	41 / 25	
5	Richard D. + Patricia Ann Spetz		5						no	SR	L	123 82 / 75			123 82 / 75							41 27 / 25	25	41 / 25	
6	Duane + Edith Enger		6						no	SR	L	123 82 / 75	165 247 / 150		370 247 / 225							123 82 / 75	75	123 / 82	
7	Marvin J. + Janet R. Yerke		7						no	SR	L	123 82 / 75			123 82 / 75							41 27 / 25	25	41 / 25	
8	~~Duane + Edith Enger~~		8						no	SR	L	123 82 / 75			123 82 / 75							41 27 / 25	25	41 / 25	
9	" " "		9						no	SR	L	123 82 / 75	246 396 / 249		519 346 / 315							173 115 / 105	105	173 / 105	
10	" " "		10						no	SR	L	123 82 / 75	165 247 / 150		370 247 / 225							123 82 / 75	75	123 / 82	
11	" " "		11						no	SR	L	123 82 / 75			123 82 / 75							41 27 / 25	25	41 / 25	
12	Donald N. Marvin + Gladdie May McFarley		12						no	SR	L	123 82 / 75			123 82 / 75							41 27 / 25	25	41 / 25	
13																									
14																									
15																									
16																									
17																									
18																									
19																									
20																									
												9108	763		1662							604 / 554	554		
												476984	538 / 1354		1822 / 2732							607 / 910	910	607	

	SOLD FOR TAXES	VALUATIONS BY SCHOOL DISTRICTS AS EQUALIZED BY DEPARTMENT OF TAXATION: District No. / Rate ___ Mills	District No. / Rate ___ Mills	District No. 42 / Rate 24.5 Mills	District No. / Rate ___ Mills	District No. / Rate ___ Mills	District No. / Rate ___ Mills	Tax Including State Homestead ___ Mills	State Tax on Non-Homestead 85.4 Mills	SPECIAL TAXES	SPECIAL TAXES	TOTAL TAXES	PAID	WHEN PAID	Number of Receipt	March Settlement 1963	June Settlement 1963	Penalty	November Settlement 1963	Penalty	Collections to First Monday in January 1964	Penalty	Delinquent on First Monday in January 1964	Total Delinquent Tax and Penalty	REMARKS
		Dollars	Dollars	Dollars	Dollars	Dollars	Dollars	$ cts.	$ cts.	$ cts.	$ cts.	$ cts.		Month Day Year		$ cts.	$ cts.	$ cts.	$ cts.	$ cts.	$ cts.	$ cts.	$ cts.	$ cts.	
1				41				1004	36			1040	PAID IN FULL	MAY 3 1 1963	13658		1040								15886
2				163				3992	140			4132	PAID IN FULL	MAY 8 1963	13587		4132								10683
3				41				1004	36			1040	PAID IN FULL	APR 17 1963	13553		1040								7-40
4				41				1004	36			1040	PAID IN FULL	MAY 3 1 1963	13657		1040								15647
5				41				1004	36			1040	PAID IN FULL	APR 17 1963	13550		1040								
6				123				3012	106			3118	2nd HALF PAID / 1st HALF PAID	SEP 16 1963 / MAY 3 1 1963	13339 / 13655		1559		1559						16497
7				41				1004	36			1040	PAID IN FULL	JUN 21 1963	14026				1040						15280
8				41				1004	36			1040	PAID IN FULL	MAY 1 1963	13456		1040								7464
9				173				4238	148			4386	Balance Paid / Part Paid	DEC 31 1962 / May 23 1963	21933 / 14653		2386				2086	167			18605
10				123				3012	106			3118											3118	3430	16686 / 22094
11				41				1004	36			1040											1040	1144	16497
12	SOLD FOR TAXES			41				1004	36			1040	PAID IN FULL	JUL 9 1963	14717				1040	20					18-65
13																									
14																									
15																									
16																									
17																									
18																									
19																									
20																									
				910				22286	788			23074					8267		3629		2086		4158		

Assessment Roll and Tax List of Real Property in the Town of Powers, Cass County, Minnesota, for Taxes for the Year 1962.

Form SC-3 (Revised November 1960)

* Indicate Type of Property: R-Residential, C-Commercial, I-Industrial, U-Utility, F-Farm, L-Lakeshore, T-Timber, M-Mineral

	In Whose Name Assessed	Description of Property: Vincent's Cryovle Shores Subdivision	Sec. or Lot	Town or Block	Rng.	Number of Acres of Land	No. School District	Indicate Homestead Yes No	Agricultural Yes No	Indicate Type* Property	True and Full Valuations: Land Exclusive of Structures Improvements	Buildings and Other Structures	Machinery Permanently Attached to Real Estate	Total True and Full Value	Assessed Valuations: Rural: Homestead Up to $1,000 20%	Over $1,000 and Non-Homestead 33⅓%	All Other: Timber Land Class 3a 20%	Homestead Up to $4,000 25%	Over $1,000 and Non-Homestead 40%	Machinery Permanently Attached to Real Estate 33⅓%	Seasonal and Recreational Cabins 33⅓%	Total Assessed Value	Total Assessed Value as Equalized by the Board of Review	Final Equalized Value
						Acres 100ths					Dollars	Dollars	Dollars	Dollars	Dollars	Dollars	Dollars	Dollars	Dollars	Dollars	Dollars	Dollars	Dollars	Dollars
		Govt Lot 10 Sec. 10 + Part of Lot 4 Sec. 10-139-30																						
1	Clement D. + Elizabeth J. Fairbanks		1				UN	no	no	R L	495 330	333	499	994 663						331 221			331	221	
											300	303		603						201		201			
2	George E. + Edna K. Harper		2					no	no	R L	133 89			133 89						44 30			44		
	" "										81			81						27 27		27	30		
3			3					no	no	R L	133 89			133 89						44 30			44		
											81			81						27 27		27	30		
4	Clarence + Lois Mae Ringvelski		4					no	no	R L	123 82	333	499	622 415						207 138			207	138	
											75	303		378						126		126	126		
5	Frederick R. + Martha W. Burley		5					no	no	R L	123 82			123 82						41 27			41		
											25			25						25		25	27		
6	Harold J. + Edith B. Petty		6					no	no	R L	247 165	333	499	746 498						249 166			249	166	
											150	303		453						151		151	166		
7	Lavene + Martha L. Vincent		7					no	no	R L	118 79			118 79						40 26			40		
											72			72						24 24		24	26		
8	Bess E. Weihle		8					no	no	R L	123 82	327 499		613 409						204 136			204		
											75	297		372						124		124	136		
9	V. G. Schaffer		9					no	no	R L	148 99	1155 770		1899 1254	627 418								627	
											90	1050		1140	380							383	416	
															991	2266						1085		
											1091	9461			418									
											1643	3719		5378	627							1768	1782	

	Sold for Taxes	Valuations by School Districts as Equalized by Department of Taxation: District No. Rate Mills	District No. Rate Mills	District No. Rate Mills	District No. Rate Mills	District No. Rate Mills	District No. Rate Mills	Tax including State Homestead Mills	State Tax on Non-Homestead 8.5 Mills	Special Taxes	Special Taxes	Total Taxes		Paid	When Paid Month Day Year	Number of Receipt	March Settlement 1963	June Settlement 1963	Penalty	November Settlement 1963	Penalty	Collections to First Monday in January 1964	Penalty	Delinquent on First Monday in January 1964	Total Delinquent Tax and Penalty	Remarks
		Dollars	Dollars	Dollars	Dollars	Dollars	Dollars	$ cts.	$ cts.	$ cts.	$ cts.	$ cts.					$ cts.	$ cts.	$ cts.	$ cts.	$ cts.	$ cts.	$ cts.	$ cts.	$ cts.	
1	SOLD FOR TAXES			331				8108	282			8390	1	Part Paid	MAY 3 1 1963	12365		4210		4180						
														Balance Paid	OCT 31 1963	21177										
2				484				1078	38			1116	2	PAID IN FULL	MAY 3 1 1963	12366		1116								
														PAID IN FULL	MAY 3 1 1963			1116								
3				44				1078	38			1116	3	1st HALF PAID	MAY 20 1963	11579		2623		2633						
														2nd HALF PAID	OCT 24 1963	19908										
4				207				5070	176			5246	4	PAID IN FULL	APR 16 1963	6987		1040								
5				41				1004	36			1040	5	PAID IN FULL	MAY 7 1963	7114		6310								
6				249				6098	212			6310	6	PAID IN FULL	MAY 3 1 1963	12364		1014								
7				40				980	34			1014	7	1st HALF PAID	OCT 31 1963	21178		2585		2585						
8				204				4996	174			5170	8	2nd HALF PAID	MAY 31 1963	12367				2585						
9			627					16424	536			17460	9	1st HALF PAID	OCT 28 1963	19215				8730	611					
				1160	627	1787		16924																		
								28412	1526			46862						20[illegible]		268 42						
								45336																		

Assessment Roll and Tax List of Real Property in the Town of Powers, Cass County, Minnesota, for Taxes for the Year 1962.

Form 3C—BURGESS-DAVIS CO., MINNEAPOLIS

* Indicate Type of Property: R-Residential, C-Commercial, I-Industrial, U-Utility, F-Farm, L-Lakeshore, T-Timber, M-Mineral

	Name of Plat	Block	Lot	Acres
Real Estate	Plat of Vincents Cycle Shores			
	Hardwood Point			
	Echo Hill			
	Plat of Vincents 4 Point Shores			

	IN WHOSE NAME ASSESSED	DESCRIPTION OF PROPERTY: Hardwood Point SUBDIVISION	Sec. or Lot	Town or Block	Rng.	Number of Acres of Land (Acres 100ths)	No. School District	Individuals Homestead Yes or No	Agri. or Seas. Homes. Yes or No	Individuals Type of Property	TRUE AND FULL VALUATIONS: LAND Exclusive of Structures and Improvements	BUILDINGS and Other Structures	MACHINERY Permanently Attached to Real Estate	TOTAL True and Full Value	ASSESSED VALUATIONS: RURAL: Homestead Up to $4,000 20%	Over $4,000 and Non-Homestead 33⅓%	ALL OTHER: Timber Land Class 3a 20%	Homestead Up to $4,000 25%	Over $4,000 and Non-Homestead 40%	MACHINERY Permanently Attached to Real Estate 33⅓%	Seasonal and Recreational Cabins 33⅓%	TOTAL ASSESSED VALUE	Total Assessed Value as Equalized by the Board of Review	FINAL EQUALIZED VALUE
		PART of Govt Lot 6-Sec.28	139	30							Dollars	Dollars	Dollars	Dollars	Dollars	Dollars	Dollars	Dollars	Dollars	Dollars	Dollars	Dollars	Dollars	Dollars
	Eugene Walter & Donna C. Wroe	1					114	no	no	L	123 82 / 75			123 82 / 75		41 27 / 25							41 27 / 25	
	" " " "	2						no	no	L	123 82 / 75	396 / 360	594	1114 76 / 435		239 154 / 145							239 154 / 145	
	" " " "	3						no	no	L	123 82 / 75			123 82 / 75		41 27 / 25							41 27 / 25	
	Robert B. & Lois E. Christison	4						no	no	L	123 82 / 75	264 / 240	396	519 46 / 315		173 115 / 105							173 115 / 105	
	Eugene Walter & Donna C. Wroe	5						no	no	L	123 82 / 75			123 82 / 75		41 27 / 25							41 27 / 25	
	" " " "	6						no	no	L	123 82 / 75			123 82 / 75		41 27 / 25							41 27 / 25	
	" " " "	7						no	no	L	123 82 / 75			123 82 / 75		41 27 / 25							41 27 / 25	
8																								
9																								
10																								
11																								
12																								
13																								
14																								
15																								
16																								
17																								
18																								
19																								
20																								
											525	660		1185		375							375	
											8274	460 / 720		1334 / 1257		4409							6409	

NA

SOLD FOR TAXES	VALUATIONS BY SCHOOL DISTRICTS & EQUALIZED BY DEPARTMENT OF TAXATION: District No. ___ Rate ___ Mills	District No. 114 Rate 34.5 Mills	District No. ___ Rate ___ Mills	District No. ___ Rate ___ Mills	District No. ___ Rate ___ Mills	Tax Including State Homestead ___ Mills	State Tax on Non-Homestead 8.54 Mills	SPECIAL TAXES	SPECIAL TAXES	TOTAL TAXES		PAID	WHEN PAID (Month Day Year)	Number of Receipt	March Settlement 1963	June Settlement 1963	Penalty	November Settlement 1963	Penalty	Collections to First Monday in January 1964	Penalty	Delinquent on First Monday in January 1964	Total Delinquent Tax and Penalty	REMARKS
	Dollars	Dollars	Dollars	Dollars	Dollars	Dollars	$ cts.	$ cts.	$ cts.	$ cts.					$ cts.	$ cts.	$ cts.	$ cts.	$ cts.	$ cts.	$ cts.	$ cts.	$ cts.	
1			41				1106	36			1142	1	PAID IN FULL MAY 3 1963											18949 + 15804
2			239				6452	204			6656	2	PAID IN FULL MAY 6 1963	8350		8940								"
3			41				1106	36			1142	3	PAID IN FULL MAY 3 1963											"
4			173				4670	148			4818	4	PAID IN FULL MAY 22 1963	9576		4818								13548
5			41				1106	36			1142	5	PAID IN FULL APR 23 1963			1142								1.15815
6			41				1106	36			1142	6	PAID IN FULL APR 22 1963			1142								
7			41				1106	36			1142	7	PAID IN FULL APR 2 1963	7681		1142								"
8												8												
9												9												
10												10												
11												11												
12												12												
13												13												
14												14												
15												15												
16												16												
17												17												
18												18												
19												19												
20												20												
			617				16652	532			17184					8811 84								

Joint Statement

Assessment Roll and Tax List of Real Property in the Town of Powers

Form 5C BILLER-DAVIES, MINNEAPOLIS

* Indicate Type of Property: R-Residential, C-Commercial, I-Industrial, U-Utility, F-Farm, L-Lakeshore, T-Timber, M-Mineral

NA

	IN WHOSE NAME ASSESSED	DESCRIPTION OF PROPERTY: Northern Estates SUBDIVISION	Sec. or Lot	Town or Block	Rng.	Number of Acres of Land	No. School District	Individual Homestead Yes or No	Agr. or Rural Homestead Yes or No	Individual Type of Property	TRUE AND FULL VALUATIONS: Land Exclusive of Structures and Improvements	BUILDINGS and Other Structures	MACHINERY Permanently Attached to Real Estate	TOTAL True and Full Value	ASSESSED VALUATIONS: RURAL: Homestead Up to $4,000 20%	RURAL: Over $4,000 and Non-Homestead 33⅓%	ALL OTHER: Timber Land Class 3c 20%	ALL OTHER: Homestead Up to $4,000 25%	ALL OTHER: Over $4,000 and Non-Homestead 40%	ALL OTHER: Machinery Permanently Attached to Real Estate 33⅓%	ALL OTHER: Seasonal and Recreational Cabins 33⅓%	TOTAL ASSESSED VALUE	Total Assessed Value as Equalized by the Board of Review	FINAL EQUALIZED VALUE
		Gov't Lot 5 + Part of Gov't Lot 6 Sec 26-139-30				Acres 100.3a					Dollars	Dollars	Dollars	Dollars	Dollars	Dollars	Dollars	Dollars	Dollars	Dollars	Dollars	Dollars	Dollars	Dollars
											1960 Land 4													
1	Northern Shores, Inc.		1				114	no	no	L	124 83	21 931		45 814		15 261						92	152	
	" " "										75	201		276		92							101	
2	" " "		2					no	no	L	124 83			124 83		41 27								
	" " "										75			75		25						20	27	
3	" " "		3					no	no	L	121 81	1 942		1 063		354								
	" " "										74	571		645		215						215	236	
4	" " "		4					no	no	L	124 83			124 83		41 28								
	" " "										75			75		25						25	28	
5	" " "		5					no	no	L	124 83			124 83		41 28								
	" " "										75			75		25						25	28	
6	Arthur A. & Rae Ellen Renick		6					no	no	L	124 83			124 83		41 28								
	" " "										75			75		25						25	28	
7	Northern Shores Inc		7					no	no	L	124 83			124 83		41 28								
	" " "										75			75		25						25	28	
8	" " "		8					no	no	L	124 83			124 83		41 28								
	" " "										75			75		25						25	28	
9	" " "		9					no	no	L	124 83			124 83		41 28								
	" " "										75			75		25						25	28	
10	" " "		10					no	no	L	124 83			124 83		41 28								
	" " "										75			75		25						25	28	
11	" " "		11					no	no	L	124 83			124 83		41 28								
	" " "										75			75		25						25	28	
12	" " "		12					no	no	L	124 83			124 83		41 28								
	" " "										75			75		25						25	28	
13	" " "		13					no	no	L	124 83			124 83		41 28								
	" " "										75			75		25						25	28	
14	Arthur A. & Rae Ellen Renick		14					no	no	L	124 83			124 83		41 28								
	" " "										75			75		25						25	28	
15	" " "		15					no	no	L	124 83			124 83		41 28								
	" " "										75			75		25						25	28	
16	Don J. & Ella Lundgren		16					no	no	L	124 83			124 83		41 28								
	" " "										75			75		25						25	28	
17	Northern Shores Inc		17					no	no	L	124 83			124 83		41 28								
	" " "										75			75		25						25	28	
18	" " "		18					no	no	L	124 83			124 83		41 28								
	" " "										75			75		25						25	28	
19	Leon J. & Constance M. Dragon		19					no	no	L	124 83			124 83		41 28								
	" " "										75			75		25						25	28	
20	" " "		20					no	no	L	124 83			124 83		41 28								
	" " "										75			75		25						25	28	
											14 499	7 712		22 211		7 597						7 597		
											1 778	1 849		3 627		840							840	
											2 277	1 273		3 550		850							1 255	

Plat of Vincent's Oyoke Shores | Plat of Vincent's Wood Acres | Hardwood Point | Northern Estates | Plat of Vincent's Sub-Div | Gov't Lots 4 Point Shores

Cass County, Minnesota, for Taxes for the Year 1962.

	SOLD FOR TAXES	VALUATIONS BY SCHOOL DISTRICTS AS EQUALIZED BY DEPARTMENT OF TAXATION: District No. ..... Rate ..... Mills	District No. ..... Rate ..... Mills	District No. 114 Rate 93 Mills	District No. ..... Rate ..... Mills	District No. ..... Rate ..... Mills	District No. ..... Rate ..... Mills	Tax including State Homestead ..... Mills	State Tax on Non-Homestead 8.64 Mills	SPECIAL TAXES	SPECIAL TAXES	TOTAL TAXES		PAID	WHEN PAID Month Day Year	Number of Receipt	March Settlement 1963	June Settlement 1963	Penalty	November Settlement 1963	Penalty	Collections to First Monday in January 1964	Penalty	Delinquent on First Monday in January 1964	Total Delinquent Tax and Penalty	REMARKS
		Dollars	Dollars	Dollars	Dollars	Dollars	Dollars	$ cts.	$ cts.	$ cts.	$ cts.	$ cts.					$ cts.	$ cts.	$ cts.	$ cts.	$ cts.	$ cts.	$ cts.	$ cts.	$ cts.	
1	SOLD FOR TAXES		152					402	130			423 32	1	PAID IN FULL	MAY 16 1963											
2	SOLD FOR TAXES		41					106	36			114 42	2	PAID IN FULL	MAY 16 1963											
														2nd HALF PAID	DEC 30 1963											
3			354					956	302			985 8	3	1st HALF PAID	MAY 31 1963	13646		49 29				55 00	1 10	Paid by Check 3 24 64	56 10	2 2772
														2nd HALF PAID	DEC 30 1963	27117										
4			41					106	36			114 2	4	1st HALF PAID	MAY 31 1963	13646		57 1							7 457	2 2772
														2nd HALF PAID	DEC 30 1963	27117										
5			41					106	36			114 42	5	PAID IN FULL	MAY 1 1963	8296		11 43								
6			41					106	36			114 42	6	PAID IN FULL	JUN 19 1963	13937				11 42	17					
7			41					106	36			114 42	7	PAID IN FULL	MAY 1 1963			11 42								
8			41					106	36			114 42	8	PAID IN FULL	MAY 1 1963			11 42								
9			41					106	36			114 42	9	PAID IN FULL	MAY 1 1963			11 42								
10			41					106	36			114 42	10	PAID IN FULL	MAY 1 1963	8296		11 42								
11			41					108	34			114 42	11	PAID IN FULL	MAY 1 1963			11 42								
12			41					108	34			114 42	12	PAID IN FULL	MAY 1 1963			11 42								
13			41					108	34			114 42	13	PAID IN FULL	MAY 1 1963			11 42								
														1st HALF PAID	JUN 10 1963	13959										
14			41					108	34			114 42	14	2nd HALF PAID	MAY 16 1963			5 71							1 5532	
														1st HALF PAID	JUN 1 1963	13937										
15			42					134	36			117 0	15	2nd HALF PAID	MAY 16 1963			5 85		5 85					11	
16			42					134	36			117 0	16	PAID IN FULL	MAY 1 1963	8290		11 70							1 0566	
														2nd HALF PAID	OCT 3 1963											
17			42					134	36			117 0	17	1st HALF PAID	MAY 31 1963	13658		5 85		5 85					20 733	2 2788
														2nd HALF PAID	OCT 3 1963											
18			42					134	36			117 0	18	1st HALF PAID	MAY 31 1963			5 85		5 85					"	"
														2nd HALF PAID	OCT 3 1963											
19			42					134	36			117 0	19	PAID IN FULL	MAY 1 1963			11 70							1 0566	
20			42					134	36			117 0	20	PAID IN FULL	MAY 1 1963	8290		11 70								
			1 250					33 742	1 072			34 814						558 46		34 60		55 00				

Assessment Roll and Tax List of Real Property in the Town of Pawnee

Form 1C WILLSON-DAVIS-DOW, MINNEAPOLIS

* Indicate Type of Property: R-Residential, C-Commercial, I-Industrial, U-Utility, F-Farm, L-Lakeshore, T-Timber, M-Mineral

In Whose Name Assessed		Description of Property: Northern Estates Subdivision	Sec. or Lot	Town or Block	Rng.	Number of Acres of Land: Acres	Number of Acres of Land: 100ths	Sch. District	Indicate Homestead Yes or No	Indicate Agr. or Seas. Recr. Yes or No	Indicate Type Property	True and Full Valuations: Land Exclusive of Structures and Improvements	Buildings and Other Structures	Machinery Permanently Attached to Real Estate	Total True and Full Value	Assessed Valuations: Rural: Homestead Up to $4,000 20%	Rural: Over $4,000 and Non-Homestead 33⅓%	All Other: Timber Land Class 3a 20%	All Other: Homestead Up to $4,000 25%	All Other: Over $4,000 and Non-Homestead 40%	All Other: Machinery Permanently Attached to Real Estate 33⅓%	All Other: Seasonal and Recreational Cabins 33⅓%	Total Assessed Value	Total Assessed Value as Equalized by the Board of Review	Final Equalized Value	Plat of Vincent's 1st Add. Wood Acres	Plat of Vincent's 2nd Add. Cayuka Shores	Hardwood Point	Northern Estates	Plat of Vincent's Lots Sub-Div.	Plat of Vincent's 4 Point Shores
												Dollars	Dollars	Dollars	Dollars	Dollars	Dollars	Dollars	Dollars	Dollars	Dollars	Dollars	Dollars	Dollars	Dollars						
Northern Shores, Inc.	1		21					114	no	no	L	123 8/75			123 8/75	41 27/25							25 27/25	41 27/25							
" " "	2		22						no	no	L	123 8/75			123 8/75	41 27/25							25 27/25	41 27/25							
" " "	3		23						no	no	L	123 8/75			123 8/75	41 27/25							25 27/25	41 27/25							
" " "	4		24						no	no	L	123 8/75			123 8/75	41 27/25							25 27/25	41 27/25							
" " "	5		25						no	no	L	123 8/75			123 8/75	41 27/25							25 27/25	41 27/25							
" " "	6		26						no	no	L	123 8/75			123 8/75	41 27/25							25 27/25	41 27/25							
" " "			27						no	no	L	123 8/75			123 8/75	41 27/25							25 27/25	41 27/25							
" " "	8		28						no	no	L	123 8/75			123 8/75	41 27/25							25 27/25	41 27/25							
" " "	9		29						no	no	L	123 8/75			123 8/75	41 27/25							25 27/25	41 27/25							
" " "	10		30						no	no	L	123 8/75			123 8/75	41 27/25							25 27/25	41 27/25							
A. O. + Mabel Wilson	11	OUTLOT A							no	no	L	123 8/75			123 8/75	41 27/25							25 27/25	41 27/25							
Northern Shores, Inc.	12	" B							no	no	L	123 8/75			123 8/75	41 27/25							25 27/25	41 27/25							
" " "	13	" C							no	no	L	123 8/75			123 8/75	41 27/25							25 27/25	41 27/25							
" " "	14	" D							no	no	L	123 8/75			123 8/75	41 27/25							25 27/25	41 27/25							
" " "	15	" E							no	no	L	123 8/75			123 8/75	41 27/25							25 27/25	41 27/25							
	16																														
	17																														
	18																														
	19																														
	20																														
												1125			1125	375							375	675							
												1230			1230	410							410	738							
												1845			1845	615							615	1107							

NA

Sold for Taxes	Valuations by School Districts as Equalized by Department of Taxation: District No. ___ Rate ___ Mills	District No. ___ Rate ___ Mills	District No. 114 Rate 43 Mills	District No. ___ Rate ___ Mills	District No. ___ Rate ___ Mills	District No. ___ Rate ___ Mills	Tax Including State Homestead ___ Mills	State Tax on Non-Homestead 5.54 Mills	Special Taxes	Special Taxes	Total Taxes		Paid	When Paid: Month	Day	Year	Number of Receipt	March Settlement 1963	June Settlement 1963	Penalty	November Settlement 1963	Penalty	Collections to First Monday in January 1963	Penalty	Delinquent on First Monday in January 1964	Penalty	Total Delinquent Tax and Penalty	Remarks
	Dollars	Dollars	Dollars	Dollars	Dollars	Dollars	$ cts.	$ cts.	$ cts.	$ cts.	$ cts.							$ cts.	$ cts.	$ cts.	$ cts.	$ cts.	$ cts.	$ cts.	$ cts.	$ cts.	$ cts.	
			41				11 08	34			11 42	1	PAID IN FULL	MAY	1	1963			11 42									1854
2			41				11 08	34			11 42	2	PAID IN FULL	MAY	1	1963			11 42									
3			41				11 08	34			11 42	3	PAID IN FULL	MAY	1	1963			11 42									
4			41				11 08	34			11 42	4	PAID IN FULL	MAY	1	1963			11 42									
5			41				11 08	34			11 42	5	PAID IN FULL	MAY	1	1963	8290		11 42									
6			41				11 08	34			11 42	6	PAID IN FULL	[illegible]	[illegible]	[illegible]			11 42									
7			41				11 08	34			11 42	7	PAID IN FULL	[illegible]	[illegible]	[illegible]			11 42									
8			41				11 08	34			11 42	8	PAID IN FULL	[illegible]	[illegible]	[illegible]			11 42									
9			41				11 08	34			11 42	9	PAID IN FULL	MAY	1	[illegible]			11 42									
10 sold for taxes			41				11 08	34			11 42	10	PAID IN FULL	MAY	16	1963	11413		11 42									2448
11			41				11 06	36			11 42	11	PAID IN FULL	MAY	22	1963	9597		11 42									1855
12			41				11 06	36			11 42	12	PAID IN FULL	MAY	1	1963			11 42									1856
13			41				11 06	36			11 42	13	PAID IN FULL	MAY	1	1963	8290		11 42									
14			41				11 06	36			11 42	14	PAID IN FULL	MAY	1	1963			11 42									
15			41				11 06	36			11 42	15	PAID IN FULL	MAY	1	1963			11 42									
												16																
												17																
												18																
												19																
												20																
			615				166 10	5 20			171 30								171 30									

Assessment Roll and Tax List of Real Property in the Town of Powers, Cass County, Minnesota, for Taxes for the Year 1962.

* Indicate Type of Property: R-Residential, C-Commercial, I-Industrial, U-Utility, F-Farm, L-Lakeshore, T-Timber, M-Mineral

Form 5C MILLER-DAVIS CO., MINNEAPOLIS

Line	In Whose Name Assessed	Subdivision	Sec. or Lot	Town or Block	Rng.	Number of Acres of Land	No. School District	Indicate Homestead Yes or No	Agricultural Yes or No	* Indicate Type of Property	Land Exclusive of Structures and Improvements (Dollars)	Buildings and Other Structures (Dollars)	Machinery Permanently Attached to Real Estate	Total True and Full Value	Rural: Homestead Up to $4,000 20%	Rural: Over $4,000 and Non-Homestead 33⅓%	Timber Land Class 3e 20%	All Other: Homestead Up to $4,000 25%	All Other: Over $4,000 or Non-Homestead 40%	Machinery Permanently Attached to Real Estate 33⅓%	Seasonal and Recreational Cabins 33⅓%	Total Assessed Value	Total Assessed Value as Equalized by the Board of Review	Final Equalized Value
10	Grand Total					12,214.77	Pl				141059 / 111570	143622	4620	260001 / 260112	20972	30944 / 30981		1264	520	1540	17111	72351 / 72386		
12											123057	~~157982~~ 157923	~~4620~~ 4158	~~286660~~ 285138	23074	~~34068~~ 34048		1391	570	~~1540~~ 1386	18801		~~79444~~ 79270	
14											144980	216797	4158	365935	27611	42974		2065	858	1386	28124		103018	

Valuations by School Districts as Equalized by Department of Taxation

Line	Sold for Taxes	District No. (A) UN, Rate 258.11 Mills	District No. (NA) UN, Rate 278.11 Mills	District No. (A) 114, Rate 244.93 Mills	District No. (NA) 114, Rate 269.93 Mills	District No.	Tax including State Homestead	State Tax on Non-Homestead 8.54 Mills	Special Taxes	Special Taxes	Total Taxes	Paid	When Paid	Number of Receipt	March Settlement 1963	June Settlement 1963	Penalty	November Settlement 1963	Penalty	Collections to First Monday in January 1964	Penalty	Delinquent on First Monday in January 1964	Total Delinquent Tax and Penalty	Remarks
11				A.Un 198080																				
12				Na.Un 165510																				
13				A.114 13,66210																				
14				Na.114 907292																				
15					26 37092		62698				2699790													
Grand Total		H 1853 / 5821 / 7674	H 3125 / 2826 / 5951	H 13499 / 42281 / 55780	H 11199 / 22414 = 73342 / 33613 = 103018	29676																		

Assessment Roll and Tax List of Real Property in the Town of Powers, Cass County, Minnesota, for Taxes for the Year 1962.

Form 5C McLEAN-DAVIS COG MINNEAPOLIS

* Indicate Type of Property: R-Residential, C-Commercial, I-Industrial, U-Utility, F-Farm, L-Lakeshore, T-Timber, M-Mineral

	IN WHOSE NAME ASSESSED	DESCRIPTION OF PROPERTY: SUBDIVISION	Sec. or Lot	Town. or Block	Rng.	Number of Acres of Land: Acres	100ths	No. School District	Indicate Homestead Yes or No	Agricultural Hrs. Yes or No	Indicate Type of Property	TRUE AND FULL VALUATIONS: LAND Exclusive of Structures and Improvements	BUILDINGS and Other Structures	MACHINERY Permanently Attached to Real Estate	TOTAL True and Full Value	ASSESSED VALUATIONS: RURAL: Homestead Up to $4,000 20%	RURAL: Over $4,000 and Non-Homestead 33⅓%	ALL OTHER: Timber Land Class 3e 20%	ALL OTHER: Homestead Up to $4,000 25%	ALL OTHER: Over $4,000 and Non-Homestead 40%	ALL OTHER: MACHINERY Permanently Attached to Real Estate 33⅓%	ALL OTHER: Seasonal and Recreational Cabins 33⅓%	TOTAL ASSESSED VALUE	Total Assessed Value as Equalized by the Board of Review	FINAL EQUALIZED VALUE
												Dollars	Dollars	Dollars	Dollars	Dollars	Dollars	Dollars	Dollars	Dollars	Dollars	Dollars	Dollars	Dollars	Dollars
1																									
2																									
3																									
4																									
5																									
6																									
7																									
8																									
9																									
10																									
11																									
12																									
13																									
14																									
15																									
16																									
17																									
18																									
19																									
20																									

	SOLD FOR TAXES	VALUATIONS BY SCHOOL DISTRICTS AS EQUALIZED BY DEPARTMENT OF TAXATION: District No. Rate Mills	District No. Rate Mills	District No. Rate Mills	District No. Rate Mills	District No. Rate Mills	District No. Rate Mills	Tax Including State Homestead Mills	State Tax on Non-Homestead Mills	SPECIAL TAXES	SPECIAL TAXES	TOTAL TAXES		PAID	WHEN PAID	Number of Receipt	March Settlement 1963	June Settlement 1963	Penalty	November Settlement 1963	Penalty	Collections to First Monday in January 1964	Penalty	Delinquent on First Monday in January 1964	Total Delinquent Tax and Penalty	REMARKS
		Dollars	Dollars	Dollars	Dollars	Dollars	Dollars	$ cts.	$ cts.	$ cts.	$ cts.	$ cts.			Month Day Year		$ cts.	$ cts.	$ cts.	$ cts.	$ cts.	$ cts.	$ cts.	$ cts.	$ cts.	
1													1													
2													2													
3													3													
4													4													
5													5													
6													6													
7													7													
8													8													
9													9													
10													10													
11													11													
12													12													
13													13													
14													14													
15													15													
16													16													
17													17													
18													18													
19													19													
20													20													