ASSESSMENT & TAX LIST - 1956

Powers

## INDEX TO SECTIONS

| SECTION | PAGE |
|---|---|
| Sec. 1 | |
| " 2 | |
| " 3 | |
| " 4 | |
| " 5 | |
| " 6 | |
| " 7 | |
| " 8 | |
| " 9 | |
| " 10 | |
| " 11 | |
| " 12 | |
| " 13 | |
| " 14 | |
| " 15 | |
| " 16 | |
| " 17 | |
| " 18 | |
| " 19 | |
| " 20 | |
| " 21 | |
| " 22 | |
| " 23 | |
| " 24 | |
| " 25 | |
| " 26 | |
| " 27 | |
| " 28 | |
| " 29 | |
| " 30 | |
| " 31 | |
| " 32 | |
| " 33 | |
| " 34 | |
| " 35 | |
| " 36 | |

For Convenience of Auditor in Showing Boundaries of School Districts

*Township No.* 139 *Range No.* 30 *Mer. P. M.*




Sec. 1-2-3-4-5-6-10-11
Remain unorg.
Bal. Ord. to 30 7-1-53

# Returns Showing Grain Received in or Handled by Elevators, Warehouses and Mills in the _____ of _____ in the County of _____ for the Year Ending May 1, 1956.

| NAMES OF OWNERS | ADDRESS | Bushels of Wheat | Bushels of Soy Beans | Bushels of Flax | Total No. of Bushels of Wheat, Soy Beans and Flax | ★ Tax of ½ Mill per Bushel Dollars | Cts. | Bushels of Corn | Bushels of Barley | Bushels of Rye | Bushels of Oats | Bushels of Buckwheat | Bushels of all Other Grains | Total No. Bushels Corn, Barley, Rye, Oats, Buckwheat and all Other Grains | ★ Tax of ½ Mill Per Bushel Dollars | Cts. | ★ Total Tax Dollars | Cts. | REMARKS |
|---|---|---|---|---|---|---|---|---|---|---|---|---|---|---|---|---|---|---|---|

Note ★ Assessors will not fill these Columns

Real Estate | Miller's Fourth | Pilot Woodland | Desdoines Beach | Pilot Horseshoe Beach | Taylor Bay

Assessor's Return of Exempt Real Property in the Town of Powers County of Clay Minnesota, for the Year 1956

FORM 2 (Will give duplicate)

| NAMES OF OWNERS | DESCRIPTION: SUBDIVISION | Sec. or Lot | Town or Block | Range | No. of Acres: Acres | No. of Acres: 100ths | FOR WHAT PURPOSE USED | TRUE AND FULL VALUATIONS: LAND Exclusive of Structures and Improvements Dollars | BUILDINGS Not Other Structures Dollars | MACHINERY Permanently Attached to Real Estate Dollars | TOTAL True and Full Value Dollars | ASSESSED VALUATIONS: Rural Including Machinery 33⅓% | Other 40% | REMARKS |
|---|---|---|---|---|---|---|---|---|---|---|---|---|---|---|
| Northwestern Imps. Co | NW¼ of NW¼ (Rly Property) | 5 | 139 | 30 | 40 | | | 399 | | | 399 | 133 | | 4 |
| State of Minnesota | W 815' of S 282.1' of NW¼ of SE¼ W 815' of N 462.6' of SW¼ of SE¼ | 5 | 139 | 30 | | | | 201 | | | 201 | 67 | | 4 |
| N.W. Imps. Co | NE¼ of SE¼ (Rly Property) | 6 | 139 | 30 | | | | 399 | | | 399 | 133 | | 4 |
| Village of Backus | S.602' of E188' of SW¼ of NW¼ | 29 | 139 | 30 | | | Airport | 78 | | | 78 | 26 | | 4 |
| Village of Backus | S.602' of W535.5' of NE¼ of SW¼ | 29 | 139 | 30 | | | Airport | 222 | 300 | | 522 | 174 | | 4 |
| Village of Backus | Bg. at NE cor. of NE¼ of NW¼ of S 521' W 408.8' N 521' to NE cor. of NW¼ to point of beg. | 32 | 139 | 30 | 5 | | Cemetery | 101 | 100 | | 201 | 67 | | 4 |
| Village of Backus | NE¼ of SW¼ | 32 | 139 | 30 | | | | 600 | | | 600 | 200 | | 4 |
| | | | | | | | | | | | 2400 | 800 | | |

Real Estate

Miller's Point | Wildwood | Deadlines Lake | Horseshoe Beach | Indian Bay

Assessor's Return of Exempt Real Property in the ..... of ..... County of ....., Minnesota, for the Year 1956

FORM 2

| NAMES OF OWNERS | DESCRIPTION: SUBDIVISION | DESCRIPTION: Sec. or Lot | DESCRIPTION: Town or Block | DESCRIPTION: Range | No. of Acres: Acres | No. of Acres: 1/100ths | FOR WHAT PURPOSE USED | TRUE AND FULL VALUATIONS: LAND Exclusive of Structures and Improvements (Dollars) | TRUE AND FULL VALUATIONS: BUILDINGS and Other Structures (Dollars) | TRUE AND FULL VALUATIONS: MACHINERY Permanently Attached to Real Estate (Dollars) | TRUE AND FULL VALUATIONS: TOTAL True and Full Value (Dollars) | ASSESSED VALUATIONS: Rural Improvements Machinery 33⅓% | ASSESSED VALUATIONS: All Other 40% | REMARKS |
|---|---|---|---|---|---|---|---|---|---|---|---|---|---|---|
| | | | | | | | | | | | | | | |

## SUMMARY OF TAX COLLECTION

| | | |
|---|---|---|
| *Original levy* | $15,403.64 | |
| *Additions* | $ 5.00 | |
| | | $15,408.64 |
| *Abatements* | | $ 117.88 |
| | | $15,290.76 |

(34.84 - Canc.)

### COLLECTIONS

| | | |
|---|---|---|
| *March Settlement* | $2507.30 | |
| *June Settlement* | $7930.77 | |
| *November Settlement* | $3201.08 | |
| *January Settlement* | $ 99.16 | $ |
| | | $13738.31 |
| *Over Collected* | $ .02 | |
| *Under Collected* | $ | |
| *Delinquent* | $1587.31 | $1587.29 |
| *Total* | | $15,325.60 |

Real Estate

Miller's Point | Woodland | Gedkoing Beach | Lake Horseshoe Beach | Lake Ba

Assessor's Return

FORM 2

NAMES OF OWNERS

# TABULAR SCHEDULE OF VALUATIONS,

LEVIED IN THE Town OF Powers

| School District No. | Agricultural Lands (Dollars) | Non-Agricultural Lands (Dollars) | Personal Property (Dollars) | Total Value of all Property except Money and Credits (Dollars) |
|---|---|---|---|---|
| 30 | 22,172 | 22,220 | 5061 (adj 3227) | 54,685 |
| Un | 3889 | 4979 | 1896 | 10,764 |
| | 27,061 | 27,199 | 11,189 | 65,449 |

| Assessed Value Homestead | Rural | All Other | Personal Property | Total |
|---|---|---|---|---|
| | 19904 | 662 | | 20,566 |
| Non-Homestead | 30,038 | 3656 | 11,189 | 44,883 |
| Total | 49942 | 4318 | 11,189 | 65,449 |

| School District No. | Rate of State Taxes: Total Rate of State Tax (Mills) | County Taxes: Rev. (Mills) | R. & B. (Mills) | Welfare (Mills) | Bonds and Int. (Mills) | R.&B. Cass Co. Agric. Assn. (Mills) | Welfare Dep. (Mills) | Total Rate of County Tax (Mills) | Town Taxes: Rev. (Mills) | R. & B. (Mills) | Drag Tax (Mills) | State Loan (Mills) | Other (Mills) | | | | Total Rate of Town Tax (Mills) | Local 1 Mill (Mills) | Special (Mills) | State Loan (Mills) | Deficiency (Mills) | Tuition (Mills) | Transportation (Mills) | C.O. (Mills) | (Mills) |
|---|---|---|---|---|---|---|---|---|---|---|---|---|---|---|---|---|---|---|---|---|---|---|---|---|---|
| 30 | 11.381 | 27.08 | 14.18 | 47.70 | 7.74 | 2.00 | .5 | 106.4 | 5.36 | 7.44 | 1. | | 5. | | | | 19. | 1.25 | | 44.06 | | | .73 | 21.25 | |
| | | | | 7.22 Welfare Dep. | | | | | | | | | | | | | | 1.50 | | 44.06 | | | .73 | 21.25 | |
| | | | | | | | | | | | | | | | | | | 1.30 | | 40. | | | .73 | 15. | |
| | | | | | | | | | | | | | | | | | | 1.40 | | 40. | | | .73 | 15. | |
| N.H. | 5.34 | | | | | | | | | | | | | | | | | | | | | | | | |
| | 9.15 | | | | | | | | | | | | | | | | | | | | | | | | |

# RATES AND TAXES

COUNTY OF CASS, STATE OF MINNESOTA

| School District No. | Total Rate of Sch'l Tax (Mills) | Total Rate of all Taxes (Mills) | Taxes Levied: Local 1 Mill | Special | State Loan | Deficiency | C.O. | | Total School Taxes |
|---|---|---|---|---|---|---|---|---|---|
| 30 | 93.54 | 221.77 | 2740 | 685.10 | | 1221.12 | 2000 | 5723.34 | 2535.96 |
| Un | 117.64 | 346.77 | 2738 | 1364.05 | | 1215.64 | 1991 | 5797.72 | 3206.60 |
| | 76.73 | 205.46 | 389 | 778 | | 1556 | 284 | 3833 | 2984.00 |
| | 96.71 | 225.46 | 688 | 2756.00 | | 2756.00 | 502 | 10312 | 6650.00 |
| | | | 6545 | 2401.93 | | 2867.32 | 4777 | 13235.1 | 6705.98 |

| ALL OTHER TAXES: FUNDS | Rate | Amounts |
|---|---|---|
| State —Non-Homestead, | | 23972 |
| State —Homestead, | | 24436 |
| County Revenue, | | 177236 |
| County Road and Bridge, | | 92807 |
| County Welfare, | | 312188 |
| Bonds and Interest | | 50657 |
| R. & B. Bldg. | | 13396 |
| Cass Co. Agric. Assn. | | 32772 |
| Welfare Dep. | | 47254 |
| Town Revenue, | | 3081 |
| Town Road and Bridge, | | 5003 |
| Town Drag, | | 6545 |
| Town State Loan, | | 3723 |
| Other | | 124854 |
| School Local 1 Mill, | | 6545 |
| School Special, | | 240193 |
| School State Loan, | | |
| Deficiency | | 286732 |
| Tuition | | |
| Transportation | | 4777 |
| Capital Outlay | | 133351 |
| | | 6705598 |
| | | 1540364 |

Total Taxes Real Estate 13,728.02

Pers. Prop. 2675.62

Total 15,403.64

Total Levy, 845,403.64

Total Number of Acres 12,277.84

State of Minnesota, } ss.
COUNTY OF CASS

I, L. C. Pettman, Auditor of said County and State aforesaid, do hereby certify that the foregoing is a true and correct Schedule, showing the valuation of all the taxable property, in the Town of Powers, in said County, the several rates of Taxation and Totals of the several Tax Funds levied thereon for the year A. D. 1936.

Witness my hand and official seal, this 3rd day of December A. D. 1936

L. C. Pettman County Auditor
By Helen Pettman Deputy

SEAL

Real Estate

Allen's Point | Goodland | Hoselines Beach | Lake Horseshoe | Leech Lake | Lotsey Bay

Assessor's Return

FORM 2 — NAMES OF OWNERS

COLLECTIONS OF TAXES OF 1956, Town OF Pennie CASS COUNTY, MINNESOTA

| FUNDS | MARCH SETTLEMENT 1956 | JUNE SETTLEMENT 1957 | NOV. SETTLEMENT 1957 | Amount Collected from Nov. 19.57 to First Monday in Jan. 1958 | REDUCTIONS | | Total Reductions and Collected | BALANCE UNCOLLECTED | ADDITIONS | | Total Uncollected to First Monday in January, 19 |
|---|---|---|---|---|---|---|---|---|---|---|---|
| State—Non-Homestead, | 4360 | 12424 | 3451 | 190 | | | | | | | |
| State—Homestead, | 4005 | 12818 | 5239 | 470 | | | | | | | |
| County Revenue, | 28466 | 91109 | 37250 | 1204 | | | | | | | |
| County Road and Bridge, | 55906 | 17108 | 19505 | 631 | | | | | | | |
| County Welfare, | 50152 | 160488 | 65613 | 2120 | | | | | | | |
| County Bond and Interest, | 8136 | 26045 | 10647 | 345 | | | | | | | |
| G+O Bdg | 2102 | 6728 | 2751 | 89 | | | | | | | |
| Dep. Ins. | 757 | 2428 | 993 | 32 | | | | | | | |
| Cash Co. Treas. | 524 | 1672 | 688 | 23 | | | | | | | |
| Town Revenue, | 5638 | 18033 | 7373 | 238 | | | | | | | |
| Town Road and Bridge, | 8032 | 25709 | 10509 | 340 | | | | | | | |
| Town Drig. | 1052 | 3366 | 1376 | 45 | | | | | | | |
| Tog State Loan | None | | | | | | | | | | |
| | 5256 | 16823 | 6877 | 223 | | | | | | | |
| School Local 1 Mill, | 1052 | 3366 | 1372 | 45 | | | | | | | |
| School Special, | 41349 | 124675 | 48765 | 1067 | | | | | | | |
| School State Loan, | | | | | | | | | | | |
| Deficiency | 46072 | 147284 | 60046 | 1939 | | | | | | | |
| Tuition | | | | | | | | | | | |
| Transportation | 766 | 2455 | 998 | 35 | | | | | | | |
| C.O. | 21284 | 67886 | 27517 | 890 | | | | | | | |
| | 250730 | 793077 | 320108 | 9996 | | | | | | | |

| | | | LOCAL 1 MILL | SPECIAL | STATE LOAN | Deficiency | Transp. | C.O. | | | TOTALS |
|---|---|---|---|---|---|---|---|---|---|---|---|
| MARCH SETTLEMENT | School District No. | G#30 | 382 | 9526 | | 16378 | 276 | 8086 | | | 35649 |
| | | Na#30 | 502 | 25012 | | 22353 | 346 | 10663 | | | 58876 |
| | | Na Un | 168 | 6741 | | 6741 | 122 | 2528 | | | 16300 |
| | Totals | | 1052 | 41349 | | 46072 | 766 | 21284 | | | 110523 |
| JUNE SETTLEMENT | School District No. | G#30 | 1331 | 33237 | | 57242 | 970 | 28253 | | | 120033 |
| | | Na#30 | 1957 | 72862 | | 66955 | 1165 | 39766 | | | 176223 |
| | | G Un. | 426 | 16533 | | 9666 | 165 | 3461 | | | 30251 |
| | | Na Un. | 352 | 14043 | | 14042 | 256 | 5266 | | | 33959 |
| | Totals | | 3366 | 124675 | | 147284 | 2455 | 67886 | | | 345666 |
| NOVEMBER SETTLEMENT | School Dist. No. | G#30 | 587 | 14721 | | 26240 | 429 | 12513 | | | 54490 |
| | | Na#30 | 573 | 25665 | | 22773 | 373 | 10907 | | | 60332 |
| | | G Un | 117 | 2383 | | 4710 | 74 | 1765 | | | 9031 |
| | | Na Un. | 155 | 6223 | | 6223 | 112 | 2332 | | | 15045 |
| | Totals | | 1372 | 48965 | | 60046 | 998 | 27517 | | | 138898 |
| NOVEMBER to JANUARY | School District No. | G#30 | 36 | 879 | | 1565 | 27 | 748 | | | 3255 |
| | | G Un. | 09 | 188 | | 374 | 08 | 142 | | | 721 |
| | Totals | | 45 | 1067 | | 1939 | 35 | 890 | | | 3976 |
| ADDITIONS | School District No. | | | | | | | | | | |
| | Totals | | | | | | | | | | |
| REDUCTIONS | School District No. | | | | | | | | | | |
| | Totals | | | | | | | | | | |

Real Estate

Miller's Point | Hollywood and | Desbosing Beach | Lake Jorgeline "Beach Beach" | Lake Bar

# Assessment Roll and Tax List of Real Property in the Town of Powers, Cass County, Minnesota, for Taxes for the Year 1956.



Form 5CD (56) (Revised by the Revisor, 1956)

* Indicate Type of Property: R-Residential, C-Commercial, I-Industrial, U-Utility, F-Farm, L-Lakeshore, T-Timber, M-Mineral

| | In Whose Name Assessed | To Whom Transferred | Description of Property: Subdivision | Sec. or Lot | Town or Block | Rge. | Number of Acres of Land: Acres | Tenths | No. School District | Indicate Homestead Tax Year | Indicate Agricultural Tax Year | Indicate Type of Property | True and Full Valuations: Land Exclusive of Structures and Improvements (Dollars) | Buildings and Other Structures (Dollars) | Machinery Permanently Attached to Real Estate (Dollars) | Total True and Full Value (Dollars) | Assessed Valuations: Rural: Homestead Up to $1,000 20% (Dollars) | Rural: Over $1,000 and Non-Homestead 33⅓% (Dollars) | All Other: Timber Land Class 20% (Dollars) | All Other: Homestead Up to $1,000 25% (Dollars) | All Other: Over $1,000 and Non-Homestead 40% (Dollars) | All Other: Machinery Permanently Attached to Real Estate 33⅓% (Dollars) | Total Assessed Value (Dollars) | Total Assessed Value as Equalized by the Board of Review (Dollars) | Final Equalized Value (Dollars) |
|---|---|---|---|---|---|---|---|---|---|---|---|---|---|---|---|---|---|---|---|---|---|---|---|---|---|
| 1 | E. W. Owen | | NE¼ of NE¼ Lot 1 | 1 | 134 | 30 | 34.40 | | 4K | 70 | 40 | T | 111 | | | 111 | | 37 | | | | | 37 | | |
| 2 | State of Minnesota | | NW¼ of NE¼ Lot 2 | | | | | | | | | | | | | | | | | | | | | | |
| 3 | State of Minnesota | | SW¼ of NE¼ | | | | | | | | | | | | | | | | | | | | | | |
| 4 | | | SE¼ of NE¼ | | | | | | | | | | | | | | | | | | | | | | |
| 5 | | | | | | | | | | | | | | | | | | | | | | | | | |
| 6 | State of Minnesota | | NE¼ of NW¼ Lot 3 | | | | | | | | | | | | | | | | | | | | | | |
| 7 | State of Minnesota | | NW¼ of NW¼ Lot 4 | | | | | | | | | | | | | | | | | | | | | | |
| 8 | State of Minnesota | | SW¼ of NW¼ | | | | | | | | | | | | | | | | | | | | | | |
| 9 | State of Minnesota | | SE¼ of NW¼ | | | | | | | | | | | | | | | | | | | | | | |
| 10 | | | | | | | | | | | | | | | | | | | | | | | | | |
| 11 | State of Minnesota | | NE¼ of SW¼ | | | | | | | | | | | | | | | | | | | | | | |
| 12 | State of Minnesota | | NW¼ of SW¼ | | | | | | | | | | | | | | | | | | | | | | |
| 13 | State of Minnesota | | SW¼ of SW¼ | | | | | | | | | | | | | | | | | | | | | | |
| 14 | State of Minnesota | | SE¼ of SW¼ | | | | | | | | | | | | | | | | | | | | | | |
| 15 | | | | | | | | | | | | | | | | | | | | | | | | | |
| 16 | E. W. Owen | | NE¼ of SE¼ | | | | 40 | | | 70 | 40 | T | 120 | | | 120 | | 40 | | | | | 40 | | |
| 17 | State of Minnesota | | NW¼ of SE¼ | | | | | | | | | | | | | | | | | | | | | | |
| 18 | State of Minnesota | | SW¼ of SE¼ | | | | | | | | | | | | | | | | | | | | | | |
| 19 | E. W. Owen | | SE¼ of SE¼ | | | | 40 | | | " | " | " | 120 | | | 120 | | 40 | | | | | 40 | | |
| 20 | | | | | | | | | | | | | | | | | | | | | | | | | |
| | | | | | | | 114.60 | | | | | | 351 | | | 351 | | 117 | | | | | 117 | | |

| | Sold for Taxes | Valuations by School Districts as Equalized by Department of Taxation: District No. ..... Rate ..... Mills | District No. 4K Rate 4.4 Mills | District No. ..... Rate ..... Mills | District No. ..... Rate ..... Mills | District No. ..... Rate ..... Mills | District No. ..... Rate ..... Mills | Tax including State Homestead | State Tax on Non-Homestead | Special Taxes | Total Taxes | Paid | When Paid (Month Day Year) | Number of Receipt | March Settlement 1957 | June Settlement 1957 | Penalty | November Settlement 1957 | Penalty | Collections to First Monday in January 1958 | Penalty | Delinquent on First Monday in January 1958 | Total Delinquent Tax and Penalty | Remarks |
|---|---|---|---|---|---|---|---|---|---|---|---|---|---|---|---|---|---|---|---|---|---|---|---|---|
| | | Dollars | Dollars | Dollars | Dollars | Dollars | Dollars | $ cts. | $ cts. | $ cts. | $ cts. | | | | $ cts. | $ cts. | $ cts. | $ cts. | $ cts. | $ cts. | $ cts. | $ cts. | $ cts. | |
| 1 | | 37 | | | | | | 762 | 20 | | 782 | PAID IN FULL | MAY 31 1957 | 11496 | | 782 | | | | | | | | |
| 2 | | | | | | | | | | | | | | | | | | | | | | | | |
| 3 | | | | | | | | | | | | | | | | | | | | | | | | |
| 4 | | | | | | | | | | | | | | | | | | | | | | | | |
| 5 | | | | | | | | | | | | | | | | | | | | | | | | |
| 6 | | | | | | | | | | | | | | | | | | | | | | | | |
| 7 | | | | | | | | | | | | | | | | | | | | | | | | |
| 8 | | | | | | | | | | | | | | | | | | | | | | | | |
| 9 | | | | | | | | | | | | | | | | | | | | | | | | |
| 10 | | | | | | | | | | | | | | | | | | | | | | | | |
| 11 | | | | | | | | | | | | | | | | | | | | | | | | |
| 12 | | | | | | | | | | | | | | | | | | | | | | | | |
| 13 | | | | | | | | | | | | | | | | | | | | | | | | |
| 14 | | | | | | | | | | | | | | | | | | | | | | | | |
| 15 | | | | | | | | | | | | | | | | | | | | | | | | |
| 16 | | 40 | | | | | | 824 | 22 | | 846 | PAID IN FULL | MAY 31 1957 | 11496 | | 846 | | | | | | | | |
| 17 | | | | | | | | | | | | | | | | | | | | | | | | |
| 18 | | | | | | | | | | | | | | | | | | | | | | | | |
| 19 | | 40 | | | | | | 824 | 22 | | 846 | PAID IN FULL | MAY 31 1957 | 11496 | | 846 | | | | | | | | |
| 20 | | | | | | | | | | | | | | | | | | | | | | | | |
| | | 117 | | | | | | 2410 | 64 | | 2474 | | | | | 2474 | | | | | | | | |

Form SCD (16)

# Assessment Roll and Tax List of Real Property in the Town of Pownal

* Indicate Type of Property: R-Residential, C-Commercial, I-Industrial, U-Utility, F-Farm, L-Lakeshore, T-Timber, M-Mineral



| | In Whose Name Assessed | To Whom Transferred | Description of Property: Subdivision | Sec. or Lot | Town or Block | Range | Number of Acres of Land (Acres / 100ths) | Sch. Dist. | Ind. Sch. Dist. Real Estate Tax or No. | Ind. Sch. Dist. Personal Tax or No. | L. Lake Type or Personal | True and Full Valuations: Land Exclusive of Structures and Improvements | Buildings and Other Structures | Machinery Permanently Attached to Real Estate | Total True and Full Value | Assessed Valuations: Rural: Homestead Up to $4,000 20% | Over $4,000 and Non-Homestead 33⅓% | Timber Land Class 3c 20% | All Other: Homestead Up to $4,000 25% | Over $4,000 and Non-Homestead 40% | Machinery Permanently Attached to Real Estate 33⅓% | Total Assessed Value | Total Assessed Value as Equalized by the Board of Review | Final Equalized Value |
|---|---|---|---|---|---|---|---|---|---|---|---|---|---|---|---|---|---|---|---|---|---|---|---|---|
| | | | | | | | | | | | | Dollars | Dollars | Dollars | Dollars | Dollars | Dollars | Dollars | Dollars | Dollars | Dollars | Dollars | Dollars | Dollars |
| 1 | Earl + Billie Stadler | | NE¼ of NE¼ Lot 1 | 2 | 134 | 30 | 37.88 | Un | no | yes | T | 84 | 100 | | 184 | | 62 | | | | | 62 | | |
| 2 | State of Minnesota | | NW¼ of NE¼ Lot 2 | | | | | | | | | | | | | | | | | | | | | |
| 3 | State of Minnesota | | SW¼ of NE¼ | | | | | | | | | | | | | | | | | | | | | |
| 4 | State of Minnesota | | SE¼ of NE¼ | | | | | | | | | | | | | | | | | | | | | |
| 5 | | | | | | | | | | | | | | | | | | | | | | | | |
| 6 | Louisa Wietzke | | NE¼ of NW¼ Lot 3 | | | | 37.88 | | " | " | " | 147 | | | 147 | | 49 | | | | | 49 | | |
| 7 | John M. Johnson | | E½ of Lots 4 & 5 | | | | | | no | | | | 240 | | | | | | | | | | | |
| | | | NW¼ of NW¼ | | | | 37.88 | | yes | no | C | 230 | 100 | | 570 | 66 | 88 | | | | | 146 | | |
| 8 | Henry Hentschke | | W½ of Lots 4 & 5 SW¼ of SW¼ | | | | 36.65 | | yes | yes | T | 145 | | | 145 | 29 | | | | | | 29 | | |
| 9 | Otto H. + Elsie R. Hagner | | SE¼ of NW¼ | | | | 40 | | " | " | " | 240 | | | 240 | 48 | | | | | | 48 | | |
| 10 | | | | | | | | | | | | | | | | | | | | | | | | |
| 11 | | | NE¼ of SW¼ | | | | | | | | | | | | | | | | | | | | | |
| 12 | | | NW¼ of SW¼ | | | | | | | | | | | | | | | | | | | | | |
| 13 | | | SW¼ of SW¼ | | | | | | | | | | | | | | | | | | | | | |
| 14 | | | SE¼ of SW¼ | | | | | | | | | | | | | | | | | | | | | |
| 15 | William S. + Gerald H. Wilson | | S 100' of Lot 6 W of 7th & 8th lines | | | | 60 | | yes | no | L | 50 | 875 | | 925 | 185 | | | | | | 185 | | |
| 16 | State of Minnesota | | NE¼ of SE¼ | | | | | | | | | | | | | | | | | | | | | |
| 17 | State of Minnesota | | Shel Pt of Lot 6 lying E of NW¼ of SE¼ 7th & 8th line | | | | | | | | | | | | | | | | | | | | | |
| 18 | Rollin Frank Payne | | SW¼ of SE¼ Lot 7 | | | | 46.85 | | no | yes | T | 240 | | | 240 | | 80 | | | | | 80 | | |
| 19 | State of Minnesota | | SE¼ of SE¼ | | | | | | | | | | | | | | | | | | | | | |
| 20 | C. A. + Florence L. Barron | | W 136 rods of Lot 6 lying N of 100' | | | | 13 | | yes | no | R | 100 | 300 | | 400 | 80 | | | | | | 80 | | |
| | | | | | | | 250.74 | | | | | 1287 | 1615 | | 2903 | 508 | 271 | | | | | 679 | | |

| | Sold for Taxes | Valuations by School Districts as Equalized by Department of Taxation: District No. ..... Rate ..... Mills | District No. ..... Rate ..... Mills | District No. ..... Rate ..... Mills | District No. ..... Rate ..... Mills | District No. ..... Rate ..... Mills | Tax Including State Homestead | State Tax on Non-Homestead 5.34 Mills | Special Taxes | Total Taxes | | Paid | When Paid: Month Day Year | Number of Receipt | March Settlement 1957 | June Settlement 1957 | Penalty | November Settlement 1957 | Penalty | Collections to First Monday in January 1958 | Penalty | Delinquent on First Monday in January 1958 | Total Delinquent Tax and Penalty | Remarks |
|---|---|---|---|---|---|---|---|---|---|---|---|---|---|---|---|---|---|---|---|---|---|---|---|---|
| | | Dollars | Dollars | Dollars | Dollars | Dollars | $ cts. | $ cts. | $ cts. | $ cts. | | | | | $ cts. | $ cts. | $ cts. | $ cts. | $ cts. | $ cts. | $ cts. | $ cts. | $ cts. | |
| 1 | | 62 | | | | | 1276 | 34 | | 1310 | 1 | PAID IN FULL | MAY 3 1957 | 11501 | | 1310 | | | | | | | | |
| 2 | | | | | | | | | | | 2 | | | | | | | | | | | | | |
| 3 | | | | | | | | | | | 3 | | | | | | | | | | | | | |
| 4 | | | | | | | | | | | 4 | | | | | | | | | | | | | |
| 5 | | | | | | | | | | | 5 | | | | | | | | | | | | | |
| 6 | SOLD FOR TAXES | 49 | | | | | 1010 | 15 26 | | 1036 | 6 | Balance Paid / Part Paid | OCT 31 1957 / MAY 31 1957 | 18777 / 11491 | | 600 | | 436 | | | | | | |
| 7 | | | | #66 80 | | | 3300 | 42 | | 3342 | 7 | PAID IN FULL | MAY 1 1957 | 3882 | | 3342 | | | | | | | | |
| 8 | | #29 | | | | | 548 | | | 548 | 8 | PAID IN FULL | MAY 1 1957 | | | | | | | | | | | |
| 9 | | #48 | | | | | 988 | | | 988 | 9 | PAID IN FULL | MAY 31 1957 | 11499 | | 988 | | | | | | | | |
| 10 | | | | | | | | | | | 10 | | | | | | | | | | | | | |
| 11 | | | | | | | | | | | 11 | | | | | | | | | | | | | |
| 12 | | | | | | | | | | | 12 | | | | | | | | | | | | | |
| 13 | | | | | | | | | | | 13 | | | | | | | | | | | | | |
| 14 | | | | | | | | | | | 14 | | | | | | | | | | | | | |
| 15 | | | | #185 | | | 4180 | | | 4180 | 15 | PAID IN FULL | MAY 31 1957 | 11502 | | 4180 | | | | | | | | |
| 16 | | | | | | | | | | | 16 | | | | | | | | | | | | | |
| 17 | | 80 | | | | | 1648 | 42 | | 1690 | 17 | PAID IN FULL | MAY 31 1957 | 11498 | | 1690 | | | | | | | | |
| 18 | | | | | | | | | | | 18 | | | | | | | | | | | | | |
| 19 | | | | | | | | | | | 19 | | | | | | | | | | | | | |
| 20 | | #77 171 268 | #80 #331 = 468 a- 80 = 31 na- 411 = 679 | | | | 1808 5520 9288 148 08 | 144 | | 14952 | 20 | PAID IN FULL | MAY 31 1957 | 11500 | | 1808 | | 436 | | | | | | |

# Assessment Roll and Tax List of Real Property in the Town of Powers, Cass County, Minnesota, for Taxes for the Year 1956.



Form SCD 101

*Indicate Type of Property: R-Residential, C-Commercial, I-Industrial, U-Utility, F-Farm, L-Lakeshore, T-Timber, M-Mineral

| | In Whose Name Assessed | To Whom Transferred | Description of Property: Subdivision | Sec. or Lot | Town or Block | Rng. | Number of Acres of Land: Acres | Units | No. School District | Indicate Homestead Yes or No | Indicate Agricultural Yes or No | *Indicate Type of Property | True and Full Valuations: Land Exclusive of Structures and Improvements | Buildings and Other Structures | Machinery Permanently Attached to Real Estate | Total True and Full Value | Assessed Valuations: Rural: Homestead Up to $4,000 20% | Over $4,000 and Non-Homestead 33⅓% | Timber Land Class 2a 20% | All Other: Homestead Up to $4,000 25% | Over $4,000 and Non-Homestead 40% | Machinery Permanently Attached to Real Estate 33⅓% | Total Assessed Value | Total Assessed Value as Equalized by the Board of Review | Final Equalized Value |
|---|---|---|---|---|---|---|---|---|---|---|---|---|---|---|---|---|---|---|---|---|---|---|---|---|---|
| | | | | | | | | | | | | | Dollars | Dollars | Dollars | Dollars | Dollars | Dollars | Dollars | Dollars | Dollars | Dollars | Dollars | Dollars | Dollars |
| 1 | Murry E. & Hazel E. Herd | | NE¼ of NE¼ Lot 1 | 3 | 134 | 30 | 38 | | Lsh | yes | no | R | 125 | 350 | | 475 | 95 | | | | | | 95 | | |
| 2 | Amelia Mooney | Dorothy Franklin | NW¼ of NE¼ Lot 2 | | | | 38.26 | | " | yes | " | T | 150 | | | 150 | 30 | | | | | | 30 | | |
| 3 | Everett A. & Josie Rideout | | Lot 10 less sold | | | | 25.55 | | " | yes | " | " | 220 | 320 | | 540 | 108 | | | | | | 108 | | |
| 4 | " " | | SW¼ of NE¼ 17.27¼ acs of Lot 11 | | | | 27.40 | | " | " | " | " | 185 | | | 185 | 37 | | | | | | 37 | | |
| | | | Starting at the N.W. cor. of Lot 10 E. on N. line 500' 3 160' thence S. 3½ rods to edge of Big Sand Lake N.E. along lake shore to point directly S. of point on N. line of Lot 11 thence N. | | | | | | | | | | | | | | | | | | | | | | | |
| 5 | Marg. M. Stein | | | | | | 6.0 | | " | no | no | L | 30 | 150 | | 180 | | 60 | | | | | 60 | | |
| 6 | Theodore & Janet Lundblad | | NE¼ of NW¼ Lot 3 | | | | 25.45 | | " | " | " | " | 243 | 225 | | 468 | | 156 | | | | | 156 | | |
| 7 | John Wynn | | Lot 4 less 7.40 ac. in S.W. 40 acs. NW¼ of NW¼ | | | | 28.75 | | " | yes | yes | F | 295 | 200 | | 495 | 99 | | | | | | 99 | | |
| 8 | " " | | Lots 5 to 8 & 15' of E. 200' of Lots 32 acs. SW¼ of NW¼ | | | | 30.34 | | " | " | " | " | 330 | | | 330 | 66 | | | | | | 66 | | |
| 9 | Thomas J. & Ida L. Vassem | | S. 17.40 ac. of Lot 11 less 7 acs. SE¼ of NW¼ | | | | 11.40 | | " | yes | no | C | 230 | 624 200 | | 1054 | 86 | 208 | | | | | 294 | | |
| 10 | Leonard J. & Mayme Milbert | | S. 75' of E. 200' of Lot 5 | | | | .33 | | " | no | no | L | 30 | 150 | | 180 | | 60 | | | | | 60 | | |
| 11 | Marg. M. Stein | | NE¼ of SW¼ Lot 7 | | | | 33.90 | | " | no | yes | T | 183 | | | 183 | | 61 | | | | | 61 | | |
| 12 | John Wynn | | NW¼ of SW¼ Lot 6 | | | | 32.85 | | " | yes | " | " | 190 | | | 190 | 38 | | | | | | 38 | | |
| 13 | " " | | SW¼ of SW¼ | | | | 40 | | " | " | " | " | 215 | | | 215 | 43 | | | | | | 43 | | |
| 14 | Thomas J. & Ida L. Vassem | | SE¼ of SW¼ Lot 8 | | | | 44.50 | | " | no | " | " | 282 | | | 282 | | 94 | | | | | 94 | | |
| 15 | ~~Herbert E. Wolf~~ | | 77.5' of S. 150' of E. 200' of Lot 5 | | | | .33 | | " | no | no | L | 30 | 120 | | 150 | | 50 | | | | | 50 | | |
| 16 | Chester A. Wyssogland | | 220' of S. 220' of Lots 5 NE¼ of SW¼ | | | | 1 | | " | no | no | L | 61 | 200 | | 261 | | 87 | | | | | 87 | | |
| 17 | Thomas J. & Ida L. Le Vassem | | NW¼ of SW¼ Lot 9 | | | | 31.90 | | " | " | " | " | 312 | | | 312 | | 104 | | | | | 104 | | |
| 18 | Laurence H. Stein | | Tract of Lot 11 SW¼ of SW¼ | | | | | | " | no | no | L | 61 | 850 | | 411 | | 137 | | | | | 137 | | |
| 19 | James E. & Myrtle C. Biddle | | Part of Lot 5 SE¼ of SW¼ | | | | 2.50 | | " | no | no | L | 61 | 200 | | 261 | | 87 | | | | | 87 | | |
| 20 | Arthur J. & Lillian M. Friday | | W. 40 rds. of W. 40 rds. of Lot 4 | | | | 10 | | " | yes | yes | F | 80 | 175 | | 255 | 51 | | | | | | 51 | | |
| | | | | | | | 454.11 | | | | | | 3213 | 3264 | | 6477 | 653 | 1104 | | | | | 1757 | | |

| | Sold for Taxes | Valuations by School Districts as Equalized by Department of Taxation: District No. ..... Rate ..... Mills | District No. ..... Rate ..... Mills | District No. ..... Rate ..... Mills | District No. ..... Rate ..... Mills | District No. ..... Rate ..... Mills | Tax Including State Homestead | State Tax on Non-Homestead | Special Taxes | Total Taxes | Paid | When Paid: Month | Day | Year | Number of Receipt | March Settlement 1957 | June Settlement 1957 | Penalty | November Settlement 1957 | Penalty | Collections to First Monday in January 1958 | Penalty | Delinquent on First Monday in January 1958 | Total Delinquent Tax and Penalty | Remarks |
|---|---|---|---|---|---|---|---|---|---|---|---|---|---|---|---|---|---|---|---|---|---|---|---|---|---|
| | | Dollars | Dollars | Dollars | Dollars | Dollars | $ cts. | $ cts. | $ cts. | $ cts. | | | | | | | | $ cts. | $ cts. | $ cts. | $ cts. | $ cts. | $ cts. | $ cts. | |
| 1 | Sold for taxes | | | 4 90 | | | 21 46 | | | 21 46 | 1 | | | | | | | | | | | | | 21 46 | |
| 2 | | 4 30 | | | | | 6 18 | | | 6 18 | 2 | 2nd Half Paid / 2nd Half Paid | OCT 22 / MAY 23 | 1957 / 1957 | 15127 / 6241 | | 3 09 | | 3 09 | | | | | | |
| 3 | | 4 108 | | | | | 22 24 | | | 22 24 | 3 | PAID IN FULL | MAY 9 | 1957 | | | 22 24 | | | | | | | | |
| 4 | | 4 37 | | | | | 7 62 | | | 7 62 | 4 | PAID IN FULL | MAY 9 | 1957 | 6174 | | 7 62 | | | | | | | | |
| 5 | | | | 60 | | | 13 56 | 32 | | 13 88 | 5 | PAID IN FULL | MAY 31 | 1957 | 16231 | | 13 88 | | | | | | | | |
| 6 | | | | 156 | | | 35 24 | 84 | | 36 08 | 6 | PAID IN FULL | MAY 6 | 1957 | 16022 | | 36 08 | | | | | | | | |
| 7 | | 4 99 | | | | | 20 40 | | | 20 40 | 7 | PAID IN FULL | SEP 24 | 1957 | 14389 | | | | 34 00 | 1 02 | | | | |
| 8 | | 4 66 | | | | | 13 60 | | | 13 60 | 8 | PAID IN FULL | SEP 24 | 1957 | | | | | | | | | | | |
| 9 | | | 4 561 | 2881 | | | 66 44 | 112 | | 67 56 | 9 | 2nd Half Paid / 2nd Half Paid | OCT 21 / MAY 3 | 1957 / 1957 | 15121 / 3377 | | 33 78 | | | | | | | | |
| 10 | | | | 60 | | | 13 56 | 32 | | 13 88 | 10 | Penalty / PAID IN FULL | JUL 27 / JUL 27 | 1957 / 1957 | 16052 / 13088 | | | | 1 38 | 71 | | | | | |
| 11 | | 61 | | | | | 12 56 | 32 | | 12 88 | 11 | PAID IN FULL | MAY 31 | 1957 | 16731 | | 12 88 | | | | | | | | |
| 12 | Sold for taxes | 4 38 | | | | | 7 82 | | | 7 82 | 12 | PAID IN FULL | OCT 31 | 1957 | 16174 | | | | 7 82 | 58 | | | | |
| 13 | Sold for taxes | 4 43 | | | | | 8 86 | | | 8 86 | 13 | PAID IN FULL | OCT 31 | 1957 | | | | | 8 86 | | | | | | |
| 14 | | 94 | | | | | 14 36 | 50 | | 14 86 | 14 | 2nd Half Paid / 2nd Half Paid | OCT 22 / MAY 23 | 1957 / 1957 | 15121 / 3387 | | 9 93 | | 9 93 | | | | | | |
| 15 | | | 50 | | | | 11 30 | 26 | | 11 56 | 15 | PAID IN FULL | MAY 16 | 1957 | 14434 | | 11 56 | | | | | | | | |
| 16 | | | 87 | | | | 19 66 | 46 | | 20 12 | 16 | PAID IN FULL / 2nd Half Paid | MAY 31 / OCT 22 | 1957 / 1957 | 11503 / 15121 | | 20 12 | | | | | | | | |
| 17 | | | 104 | | | | 23 50 | 56 | | 24 06 | 17 | 2nd Half Paid | MAY 23 | 1957 | 3387 | | 12 03 | | 12 03 | | | | | | |
| 18 | | | 137 | | | | 30 96 | 74 | | 31 70 | 18 | PAID IN FULL | MAY 31 | 1957 | 16504 | | 31 70 | | | | | | | | |
| 19 | | | 87 | | | | 19 66 | 46 | | 20 12 | 19 | PAID IN FULL | MAY 31 | 1957 | 11503 | | 20 12 | | | | | | | | |
| 20 | | 4 51 | | | | | 10 50 | | | 10 50 | 20 | PAID IN FULL | SEP 24 | 1957 | 14390 | | | | 10 50 | 31 | | | | |
| | | 4 437 / 188 | 4 181 | = 653 | 4 | | 129 14 / 94 | 1104 | 170 | 255 34 | 590 | | | | | | | | | | | | | | |
| | | 625 | | | | | 1130 | 1757 | | 384 78 | | | | | | | 255 03 | | 129 89 | | | | 21 46 | | |

Form 1 Fairhaven | Woodlund | Deephaven Beach | Lake Minnetonka Beach | Lake Minnetonka Beach | Lake Minnetonka

Form 5CD (56) W.B. LUTZ PRINT, EMPIRE

# Assessment Roll and Tax List of Real Property in the Town of Powers, Cass County, Minnesota, for Taxes for the Year 1956.



* Indicate Type of Property: R-Residential, C-Commercial, I-Industrial, U-Utility, F-Farm, L-Lakeshore, T-Timber, M-Mineral

| | In Whose Name Assessed | To Whom Transferred | Description of Property: Subdivision | Sec. or Lot | Town of Block | Reg. | Number of Acres of Land: Acres | 100ths | Sch. School District | Indicate Homestead Tax or No | Indicate Agricultural Tax or No | Indicate Type of Property | True and Full Valuations: Land Exclusive of Structures or Improvements | Buildings and Other Structures | Machinery Permanently Attached to Real Estate | Total True and Full Value | Assessed Valuations: Rural: Homestead Up to $1,000 20% | Rural: Over $1,000 and Non-Homestead 33⅓% | All Other: Timber Land Class 2c 20% | All Other: Homestead Up to $1,000 25% | All Other: Over $1,000 and Non-Homestead 40% | All Other: Machinery Permanently Attached to Real Estate 33⅓% | Total Assessed Value | Total Assessed Value as Equalized by the Board of Review | Final Equalized Value |
|---|---|---|---|---|---|---|---|---|---|---|---|---|---|---|---|---|---|---|---|---|---|---|---|---|---|
| | | | | | | | | | | | | | Dollars | Dollars | Dollars | Dollars | Dollars | Dollars | Dollars | Dollars | Dollars | Dollars | Dollars | Dollars | Dollars |
| 1 | Knute B. & Marie O. Henderson | | NE¼ of NE¼ | 4 | 13930 | | 40 | | | Yes | Yes | F | 230 | | | 230 | 46 | | | | | | 46 | | |
| 2 | " " " | | NW¼ of NE¼ | | | | 40 | | | | " | " | 335 | 550 | | 885 | 177 | | | | | | 177 | | |
| 3 | Richard W. & Ethelyn M. Carder | | SW¼ of NE¼ | | | | 40 | | | | " | " | 300 | 425 | | 725 | 145 | | | | | | 145 | | |
| 4 | " " " | | SE¼ of NE¼ | | | | 40 | | | | " | T | 160 | | | 160 | 32 | | | | | | 32 | | |
| 5 | ~~John & Doris Taylor~~ | | | | | | | | | | | | | | | | | | | | | | | | |
| 6 | ~~Hester E. & Francis Scott~~ | | NE¼ of NW¼ lies S 442' of E 450' | | | | 32.66 | | | Yes | " | F | 345 | | | 345 | 69 | | | | | | 69 | | |
| 7 | ~~Albert T. & Ella Dupont~~ | | NW¼ of NW¼ | | | | 40 | | | | " | T | 215 | | | 215 | 43 | | | | | | 43 | | |
| 8 | Wm. L. & Beatrice Thomson | | SW¼ of NW¼ | | | | 40 | | | | " | " | 250 | | T.B. Change | 250 | 50 | | | | | | 50 | | |
| 9 | ~~Hester E. & Francis Scott~~ | | SE¼ of NW¼ | | | | 40 | | | | " | " | 405 | | | 405 | 81 | | | | | | 81 | 50 | |
| 10 | Eugene Warrington | | S 442' of E 450' of N 3/4 of N W 1/4 | | | | 5 | | | No | No | F | 300 | 515 | | 815 | 163 | | | | | | 163 | | |
| 11 | ~~Hester E. & Francis Scott~~ | | NE¼ of SW¼ | | | | 40 | | | Yes | Yes | R | 29 | 550 | | 579 | | 193 | | | | | 193 | | |
| 12 | Edw. Fleschner | | NW¼ of SW¼ | | | | 40 | | | No | " | F | 365 | | | 365 | 73 | | | | | | 73 | | |
| 13 | Jay L. & Sadie E. Morris | | SW¼ of SW¼ | | | | 40 | | | " | " | T | 159 | | | 159 | | 53 | | | | | 53 | | |
| 14 | ~~Hester E. & Francis Scott~~ | | SE¼ of SW¼ | | | | 40 | | | Yes | " | " | 159 | | | 159 | | 53 | | | | | 53 | | |
| 15 | Ralph Faust & Joyce E. Bundy | | W 24 rods of S W 1/4 of S E 1/4 | | | | 5 | | | No | No | R | 155 | | | 155 | 31 | | | | | | 51 | | |
| 16 | Richard W. & Ethelyn M. Carder | | NE¼ of SE¼ | | | | 40 | | | Yes | Yes | F | 70 | 100 | | 170 | 34 | | | | | | 34 | | |
| 17 | " " " | | NW¼ of SE¼ | | | | 40 | | | " | " | " | 240 | | | 240 | 48 | | | | | | 48 | | |
| 18 | " " " | | SW¼ of SE¼ less W 2 rds | | | | 40 | | | " | " | " | 240 | | | 240 | 48 | | | | | | 48 | | |
| 19 | " " " | | SE¼ of SE¼ less 2 ac. in S E cor. | | | | 32 | | | " | " | " | 220 | | | 220 | 44 | | | | | | 44 | | |
| 20 | Ralph R. Bundy | | S 2 ac. in S E. cor. of S E 1/4 of S E 1/4 | | | | 2 | | | Yes | No | R | 185 | | | 185 | 37 | | | | | | 37 | | |
| | | | | | | | | | | | | | 95 | 100 | | 195 | 39 | | | | | | 39 | | |
| | | | | | | | 587.66 | | | | | | 4009 | 2440 | | 6449 | 1110 | 399 | | | | | 1409 | | |
| | | | | | | | | | | | | | 4052 | | | 6499 | 1079 | | | | | | 1477 | | |

| | Sold for Taxes | Valuations by School Districts as Equalized by Department of Taxation: District No. ..... Rate ..... Mills | Dollars | District No. ..... Rate ..... Mills | Dollars | District No. ..... Rate ..... Mills | Dollars | District No. ..... Rate ..... Mills | Dollars | Tax Including State Homestead | State Tax on Non-Homestead 5.34 Mills | Special Taxes | Total Taxes |
|---|---|---|---|---|---|---|---|---|---|---|---|---|---|
| | | | Dollars | | Dollars | | Dollars | | Dollars | $ cts. | $ cts. | $ cts. | $ cts. |
| 1 | | | #46 | | | | | | | 948 | | | 948 |
| 2 | | | #177 | | | | | | | 3646 | | | 3646 |
| 3 | | | #145 | | | | | | | 2986 | | | 2986 |
| 4 | | | #32 | | | | | | | 660 | | | 660 |
| 5 | | | | | | | | | | | | | |
| 6 | | | #69 | | | | | | | 1422 | | | 1422 |
| 7 | | | #43 | | | | | | | 886 | | | 886 |
| 8 | | | #50 | | | | | | | 1030 | | | 1030 |
| 9 | SOLD FOR TAXES | | #163 | | | | | | | 3358 | | | 3358 |
| 10 | | | | | | | 143 | | | 4362 | 104 | | 4466 |
| 11 | SOLD FOR TAXES | | #73 | | | | | | | 1504 | | | 1504 |
| 12 | | | 53 | | | | | | | 1092 | 28 | | 1120 |
| 13 | | | 53 | | | | | | | 1092 | 28 | | 1120 |
| 14 | SOLD FOR TAXES | | #31 | | | | | | | 638 | | | 638 |
| 15 | | | | | | #34 | | | | 768 | | | 768 |
| 16 | | | | | | #48 | | | | 1084 | | | 1084 |
| 17 | | | | | | #48 | | | | 1084 | | | 1084 |
| 18 | | | | | | #44 | | | | 994 | | | 994 |
| 19 | | | | | | #37 | | | | 836 | | | 836 |
| 20 | | | #39 | | | #37 | | | | 882 | | | 882 |
| | | | #849 | | | #250 | = 107 | 19262 | | | | | |
| | | | 106 | | | 183 | = 27 | 10010 | 160 | | | | |
| | | | 955 | | | 443 | = 137 | 29272 | | | | | 29432 |

| | Paid | When Paid: Month | Day | Year | Number of Receipt | March Settlement 1957 | June Settlement 1957 | Penalty | November Settlement 1957 | Penalty | Collections to First Monday in January 1958 | Penalty | Delinquent on First Monday in January 1958 | Total Delinquent Tax and Penalty | Remarks |
|---|---|---|---|---|---|---|---|---|---|---|---|---|---|---|---|
| | | | | | | $ cts. | $ cts. | $ cts. | $ cts. | $ cts. | $ cts. | $ cts. | $ cts. | $ cts. | |
| 1 | 2nd Half Paid 1st Half Paid | OCT | 15 | 1957 | | | | | | | | | | | |
| 2 | 2nd Half Paid 1st Half Paid | OCT | 15 | 1957 | 15169 6954 | | 22.97 | | 22.97 | | | | | | |
| 3 | PAID IN FULL | MAY | 16 | 1957 | 6729 | | 36.46 | | | | | | | | |
| 4 | PAID IN FULL | MAY | 16 | 1957 | | | | | | | | | | | |
| 5 | | | | | | | | | | | | | | | |
| 6 | Balance Paid First Paid | OCT / MAY | 31 | 1957 / 1957 | | | | | | | | | | | |
| 7 | Balance Paid First Paid | OCT / MAY | 31 | 1957 / 1957 | | | | | | | | | | | |
| 8 | Balance Paid First Paid | OCT / MAY | 31 | 1957 / 1957 | 6765 13926 | | 6.41 | | 60.55 | 2.00 | | | | | |
| 9 | Balance Paid First Paid | OCT / MAY | 31 | 1957 / 1957 | | | | | | | | | | | |
| 10 | PAID IN FULL | MAY | 28 | 1957 | 7810 | | 44.66 | | | | | | | | |
| 11 | Balance Paid First Paid | OCT / MAY | 31 | 1957 / 1957 | 6765 13926 | | 3.00 | | 12.04 | .14 | | | | | |
| 12 | PAID IN FULL | APR | 15 | 1957 | 3711 | | 11.20 | | | | | | | | |
| 13 | PAID IN FULL | Mar. | 7 | 1957 | 17177 | | | | | | 11.20 | .53 | | | |
| 14 | Balance Paid First Paid | OCT / MAY | 31 | 1957 / 1957 | 6765 13926 | | 3.00 | | 3.38 | .08 | | | | | |
| 15 | | | | | | | | | | | | | | | ~~10 # 4.45~~ Pd. D.R. 19868 |
| 16 | PAID IN FULL | MAY | 16 | 1957 | | | | | | | | | | | |
| 17 | PAID IN FULL | MAY | 16 | 1957 | 6729 | | 39.98 | | | | | | | | |
| 18 | PAID IN FULL | MAY | 16 | 1957 | | | | | | | | | | | |
| 19 | PAID IN FULL | MAY | 16 | 1957 | | | | | | | | | | | |
| 20 | | | | | | | | | | | | | | | |
| | | | | | | | 146.65 | | 98.44 | | 11.20 | | 19.50 | | |

Point Lake | Woodland | Deadmans Beach | Lake Forestson | Beach Point | Lake Jay

Form ACD (55)—MUST BE TYPED IN TRIPLICATE, NO CARBONS

# Assessment Roll and Tax List of Real Property in the Town of Pawenai, Cass County, Minnesota, for Taxes for the Year 1956.



* Indicate Type of Property: R-Residential, C-Commercial, I-Industrial, U-Utility, F-Farm, L-Lakeshore, T-Timber, M-Mineral

| | In Whose Name Assessed | To Whom Transferred | Description of Property: Subdivision | Sec. or Lot | Town or Block | Rng. | Number of Acres of Land (Acres / 100ths) | No. School District | Indicate Homestead Yes or No | Indicate Agricultural Yes or No | Indicate Type of Property* | True and Full Valuations: Land Exclusive of Structures and Improvements (Dollars) | Buildings and Other Structures (Dollars) | Machinery Permanently Attached to Real Estate (Dollars) | Total True and Full Value (Dollars) | Assessed Valuations: Rural: Homestead Up to $1,500 20% (Dollars) | Rural: Over $4,500 and Non-Homestead 33⅓% (Dollars) | All Other: Timber Land Class 2a 20% (Dollars) | All Other: Homestead Up to $4,000 25% (Dollars) | All Other: Over $4,000 and Non-Homestead 40% (Dollars) | All Other: Machinery Permanently Attached to Real Estate 33⅓% (Dollars) | Total Assessed Value | Total Assessed Value as Equalized by the Board of Review (Dollars) | Final Equalized Value (Dollars) |
|---|---|---|---|---|---|---|---|---|---|---|---|---|---|---|---|---|---|---|---|---|---|---|---|---|
| 1 | James I. + Lois C. McCarty | | NE¼ of NE¼ | 5 | 154 | 30 | 38.98 | 116 | No | Yes | F | 264 | | | 264 | | 88 | | | | | 88 | | |
| 2 | John M. + Evelyn V. Pohl | | W½ of NW¼ of NE¼ less N 417.4' of W 208.7' of that part lying E of Hy #371 | | | | 18 | | " | " | T | 150 | | | 150 | | 50 | | | | | 50 | | |
| 3 | Geo. F. Kahl | | SW¼ of NE¼ W of Hy #371 | | | | 3 | | Yes | " | " | 25 | | | 25 | 5 | | | | | | 5 | | |
| 4 | James I. + Lois C. McCarty | | SE¼ of NE¼ | | | | 40 | | No | " | F | 268 | 500 | | 768 | | 256 | | | | | 256 | | |
| 5 | " " " | | SW¼ of NE¼ E of Hy #371 | | | | 37 | | " | " | T | 159 | | | 159 | | 53 | | | | | 53 | | |
| 6 | Ed Slavich | | NE¼ of NW¼ | | | | 40 | | No | " | " | 117 | | | 117 | | 39 | | | | | 39 | | |
| 7 | State of Minnesota | | NW¼ of NW¼ | | | | | | | | | | | | | | | | | | | | | |
| 8 | State of Minnesota | | SW¼ of NW¼ | | | | | | | | | | | | | | | | | | | | | |
| 9 | Geo. Kahl | | SE¼ of NW¼ | | | | 40 | | Yes | " | F | 220 | 450 | | 670 | 134 | | | | | | 134 | | |
| 10 | Stanford F. Skinner | | E½ of NW¼ of NE¼ | | | | 20 | | No | " | " | 159 | | | 159 | | 53 | | | | | 53 | | |
| 11 | Geo. F. Kahl | | NE¼ of SW¼ | | | | 40 | | Yes | " | " | 200 | | | 200 | 40 | | | | | | 40 | | |
| 12 | Northwestern Improv. Co. | | NW¼ of SW¼ | | | | | | Red Rly. | | | Exempt | | | | | | | | | | | | |
| 13 | Lavine + Martha L. Vincent | | SW¼ of SW¼ | | | | 40 | | No | Yes | T | 160 | | | 160 | 32 | | | | | | 32 | | |
| 14 | " " " | | SE¼ of SW¼ | | | | 40 | | " | " | F | 450 | 475 | | 925 | 125 | | | | | | 125 | | |
| 15 | Harry + Fern Jarman | | N 417.4' of W 208.7' of that part lying E of Hy #371 of W½ of NW¼ of NE¼ less N 148' | | | | 2 | | Yes | No | R | 30 | 1075 | | 1105 | 221 | | | | | | 221 | | |
| 16 | Arnold + Violet Anderson | | NE¼ of SE¼ | | | | 40 | | " | Yes | F | 325 | 350 | | 675 | 135 | | | | | | 135 | | |
| 17 | " " " | | NW¼ of SE¼ less W 315' of S 282.1' | | | | 37 | | " | " | F | 170 | | | 170 | 34 | | | | | | 34 | | |
| 18 | " " " | | SW¼ of SE¼ less W 315' of N 446.6' | | | | 35 | | " | " | F | 320 | | | 320 | 64 | | | | | | 64 | | |
| 19 | " " " | | SE¼ of SE¼ | | | | 40 | | " | " | " | 290 | | | 290 | 58 | | | | | | 58 | | |
| 20 | Albert W. + Alice Bartling | | N 417.4' of W 208.7' of that part lying E of Hy #371 of W½ of NW¼ of NE¼ + W 315' of S 282.1' of NW¼ of SE¼ + W 315' of N 446.6' of SW¼ of SE¼ | | | | 5.04 | | Yes | No | R | 30 | 375 | | 405 | 81 | | | | | | 81 | | |
| | State of Minnesota | | | | | | | | | | | 3047 | 3025 | | 6072 | 931 | 539 | | | | | 1470 | | |

Valuations by School Districts as Equalized by Department of Taxation

| | Sold for Taxes | District No. Rate Mills | District No. Rate Mills | District No. Rate Mills | District No. Rate Mills | Total Including State Homestead (Dollars) | State Tax on Non-Homestead 53.4 Mills ($ cts.) | Special Taxes ($ cts.) | Total Taxes ($ cts.) | Paid | When Paid (Month Day Year) | Number of Receipt | March Settlement 1957 ($ cts.) | First Settlement 1957 ($ cts.) | Penalty ($ cts.) | November Settlement 1957 ($ cts.) | Penalty ($ cts.) | Collections to First Monday in January 1958 ($ cts.) | Penalty ($ cts.) | Delinquent on First Monday in January 1958 ($ cts.) | Total Delinquent Tax and Penalty ($ cts.) | Remarks |
|---|---|---|---|---|---|---|---|---|---|---|---|---|---|---|---|---|---|---|---|---|---|---|
| 1 | | #5 | | | | 10.92 | | | 10.92 | | | | | | | | | | | | | |
| 2 | SOLD FOR TAXES | 88 | Abate #7025 | | | 16.56 | .46 | | 16.56 | 1 PAID IN FULL | MAY 15 1957 | 6112 | | 18.58 | | Ref. wt. ck #11578 | | 5/14/57 | | | | 7.66 Abated |
| 3 | | 50 | | | | 10.30 | .26 | | 10.56 | | | | | | | | | | | 10.56 | | |
| 4 | | #5 | | | | 10.2 | | | 10.2 | 3 PAID IN FULL | OCT 28 1957 | 15491 | | | | 10.2 | .04 | | | | | |
| 5 | | #153 | | | | 31.50 | | | 31.50 | | | | | | | | | | | | | |
| 6 | | 264 | Abate #7025 | | | 54.72 | 1.46 | | 54.72 | 4 PAID IN FULL | MAY 15 1957 | 6112 | | 54.08 | | Ref. wt. ck #11578 | | 5/14/57 | | 34.84 with Dec 1 | 22.58 Abated | |
| 7 | | #32 | | | | 6.60 | | | 6.60 | | | | | | | | | | | | | |
| 8 | | 53 | Abate #7025 | | | 11.20 | .28 | | 11.20 | 5 PAID IN FULL | MAY 15 1957 | | | 11.20 | | " " | | | | | | 4.60 Abated |
| 9 | SOLD FOR TAXES | 39 | | | | 8.04 | .20 | | 8.24 | 6 PAID IN FULL | NOV 19 1957 | 7/95 | | | | | 1.16 | 8.24 | .66 | | | |
| 10 | | | | | | | | | | 7 | | | | | | | | | | | | |
| 11 | | | | | | | | | | 8 | | | | | | | | | | | | |
| 12 | | #136 | | | | 28.02 | | | 28.02 | 9 PAID IN FULL | OCT 24 1957 | 15491 | | | | 28.02 | .98 | | | | | |
| 13 | SOLD FOR TAXES | 53 | | | | 10.92 | .28 | | 11.20 | 10 PAID IN FULL | MAY 20 1957 | 8165 | | 11.20 | | | | | | | | |
| 14 | | #40 | | | | 8.24 | | | 8.24 | 11 PAID IN FULL | OCT 28 1957 | 15491 | | | | 8.24 | .29 | | | | | |
| 15 | | | | | | | | | | 12 | | | | | | | | | | | | |
| 16 | | #32 | | | | 6.60 | | | 6.60 | 13 PAID IN FULL | MAY 17 1957 | | | | | | | | | | | |
| 17 | | #125 | | | | 25.74 | | | 25.74 | 14 PAID IN FULL | MAY 17 1957 | 6441 | | 6.60 | | | | | | | | |
| 18 | | | #221 | | | 49.94 | | | 49.94 | 15 PAID IN FULL | APR 29 1957 | 5871 | | 25.74 | | | | | | | | |
| 19 | SOLD FOR TAXES | #135 | | | | 27.80 | | | 27.80 | 16 | | | | 49.94 | | | | | | | | |
| 20 | SOLD FOR TAXES | #34 | | | | 7.00 | | | 7.00 | 17 | | | | | | | | | | 27.80 | | |
| 21 | SOLD FOR TAXES | #64 | | | | 13.18 | | | 13.18 | 18 | | | | | | | | | | 7.00 | | |
| 22 | | #58 | | | | 11.94 | | | 11.94 | 19 | | | | | | | | | | 13.18 | | |
| 23 | | | #81 | | | 18.30 | | | 18.30 | 20 PAID IN FULL | MAY 31 1957 | 15506 | | | | | | | | 11.94 | | |
| 24 | | #669 | #302 = 931 A. | | | 240.56 | | | 240.56 | | | | | 18.30 | | | | | | | | |
| 25 | | 529 | — 539 Na. | | | 68.24 | .294 | | 311.64 | | | | | 240.56 | | 37.28 | | 8.24 | | 70.48 | | 34.84 |
| 26 | | 1468 | 30 or 1470 | | | 308.80 | | | | | | | | | | | | | | | | |

# Assessment Roll and Tax List of Real Property in the Town of Pomeroy, Cass County, Minnesota, for Taxes for the Year 1956.



Form 5CD (55) BURT-BLAKE COMPANY, MINNEAPOLIS

* Indicate Type of Property: R-Residential, C-Commercial, I-Industrial, U-Utility, F-Farm, L-Lakeshore, T-Timber, M-Mineral

| | In Whose Name Assessed | To Whom Transferred | Description of Property: Subdivision | Sec. or Lot | Town or Block | Rge. | Number of Acres of Land: Acres | 100ths | No. School District | Indicate Homestead Exemption | Indicate Agricultural Exemption | Indicate Type of Property | True and Full Valuations: Land Exclusive of Structures and Improvements (Dollars) | Buildings and Other Structures (Dollars) | Machinery Permanently Attached to Real Estate (Dollars) | Total True and Full Value (Dollars) | Assessed Valuations: Rural: Homestead Up to $1,000 20% (Dollars) | Rural: Over $1,000 and Non-Homestead 33⅓% (Dollars) | All Other: Timber Land Class 2c 20% (Dollars) | All Other: Homestead Up to $1,000 25% (Dollars) | All Other: Over $1,000 and Non-Homestead 40% (Dollars) | All Other: Machinery Permanently Attached to Real Estate 33⅓% (Dollars) | Total Assessed Value (Dollars) | Total Assessed Value as Equalized by the Board of Review (Dollars) | Fin'l Equalized Value (Dollars) |
|---|---|---|---|---|---|---|---|---|---|---|---|---|---|---|---|---|---|---|---|---|---|---|---|---|---|
| 1 | State of Minnesota | | NE¼ of NE¼ | Lot 1 | 2 | 134 | 30 | | Un | | | | | | | | | | | | | | | | |
| 2 | State of Minnesota | | NW¼ of NE¼ | | | | | | | | | | | | | | | | | | | | | | |
| 3 | State of Minnesota | | SW¼ of NE¼ | | | | | | | | | | | | | | | | | | | | | | |
| 4 | State of Minnesota | | SE¼ of NE¼ | | | | | | | | | | | | | | | | | | | | | | |
| 5 | | | | | | | | | | | | | | | | | | | | | | | | | |
| 6 | State of Minnesota | | NE¼ of NW¼ | | | | | | | | | | | | | | | | | | | | | | |
| 7 | State of Minnesota | | NW¼ of NW¼ | | | | | | | | | | | | | | | | | | | | | | |
| 8 | State of Minnesota | | SW¼ of NW¼ | | | | | | | | | | | | | | | | | | | | | | |
| 9 | State of Minnesota | | SE¼ of NW¼ | | | | | | | | | | | | | | | | | | | | | | |
| 10 | | | | | | | | | | | | | | | | | | | | | | | | | |
| 11 | State of Minnesota | | NE¼ of SW¼ | | | | | | | | | | | | | | | | | | | | | | |
| 12 | State of Minnesota | | NW¼ of SW¼ | | | | | | | | | | | | | | | | | | | | | | |
| 13 | State of Minnesota | | SW¼ of SW¼ | | | | | | | | | | | | | | | | | | | | | | |
| 14 | State of Minnesota | | SE¼ of SW¼ | | | | | | | | | | | | | | | | | | | | | | |
| 15 | | | | | | | | | | | | | | | | | | | | | | | | | |
| 16 | Northern Pacific R.R. Company | | NE¼ of SE¼ | | | | | | Exempt | | | | | | | | | | | | | | | | |
| 17 | State of Minnesota | | NW¼ of SE¼ | | | | | | | | | | | | | | | | | | | | | | |
| 18 | State of Minnesota | | SW¼ of SE¼ | | | | | | | | | | | | | | | | | | | | | | |
| 19 | State of Minnesota | | SE¼ of SE¼ | | | | | | | | | | | | | | | | | | | | | | |
| 20 | | | | | | | | | | | | | | | | | | | | | | | | | |

| | Sold for Taxes | Valuations by School Districts as Equalized by Department of Taxation: District No. ..... Rate ..... Mills (Dollars) | District No. ..... Rate ..... Mills (Dollars) | District No. ..... Rate ..... Mills (Dollars) | District No. ..... Rate ..... Mills (Dollars) | District No. ..... Rate ..... Mills (Dollars) | District No. ..... Rate ..... Mills (Dollars) | Tax including State Homestead ..... Mills ($ cts.) | State Tax on Non-Homestead ..... Mills ($ cts.) | Special Taxes ($ cts.) | Total Taxes ($ cts.) | | Paid | When Paid: Month Day Year | Number of Receipt | March Settlement 1957 ($ cts.) | June Settlement 1957 ($ cts.) | Penalty ($ cts.) | November Settlement 1957 ($ cts.) | Penalty ($ cts.) | Collections to First Monday in January 1958 ($ cts.) | Penalty ($ cts.) | Delinquent on First Monday in January 1961 ($ cts.) | Total Delinquent Tax and Penalty ($ cts.) | Remarks |
|---|---|---|---|---|---|---|---|---|---|---|---|---|---|---|---|---|---|---|---|---|---|---|---|---|---|
| 1 | | | | | | | | | | | | 1 | | | | | | | | | | | | | |
| 2 | | | | | | | | | | | | 2 | | | | | | | | | | | | | |
| 3 | | | | | | | | | | | | 3 | | | | | | | | | | | | | |
| 4 | | | | | | | | | | | | 4 | | | | | | | | | | | | | |
| 5 | | | | | | | | | | | | 5 | | | | | | | | | | | | | |
| 6 | | | | | | | | | | | | 6 | | | | | | | | | | | | | |
| 7 | | | | | | | | | | | | 7 | | | | | | | | | | | | | |
| 8 | | | | | | | | | | | | 8 | | | | | | | | | | | | | |
| 9 | | | | | | | | | | | | 9 | | | | | | | | | | | | | |
| 10 | | | | | | | | | | | | 10 | | | | | | | | | | | | | |
| 11 | | | | | | | | | | | | 11 | | | | | | | | | | | | | |
| 12 | | | | | | | | | | | | 12 | | | | | | | | | | | | | |
| 13 | | | | | | | | | | | | 13 | | | | | | | | | | | | | |
| 14 | | | | | | | | | | | | 14 | | | | | | | | | | | | | |
| 15 | | | | | | | | | | | | 15 | | | | | | | | | | | | | |
| 16 | | | | | | | | | | | | 16 | | | | | | | | | | | | | |
| 17 | | | | | | | | | | | | 17 | | | | | | | | | | | | | |
| 18 | | | | | | | | | | | | 18 | | | | | | | | | | | | | |
| 19 | | | | | | | | | | | | 19 | | | | | | | | | | | | | |
| 20 | | | | | | | | | | | | 20 | | | | | | | | | | | | | |

Point Wild Woodland
Belaoines Beach
Lido Horseshoe Beach Bay Ave

# Assessment Roll and Tax List of Real Property in the Towns of Powers

Indicate Type of Property: R-Residential, C-Commercial, I-Industrial, U-Utility, F-Farm, L-Lakeshore, T-Timber, M-Minerals



| | In Whose Name Assessed | To Whom Transferred | Description of Property: Subdivision | Sec. or Lot | Town or Block | Rng. | Number of Acres of Land: Acres | Mills | No. School District | Indicate Homestead Tax or No | Indicate Agricultural Tax or No | Indicate Type of Property | True and Full Valuations: Land Exclusive of Structures and Improvements (Dollars) | Buildings and Other Structures (Dollars) | Machinery Permanently Attached to Real Estate (Dollars) | Total True and Full Value (Dollars) | Assessed Valuations: Rural: Homestead Up to $4,000 20% (Dollars) | Rural: Over $4,000 and Non-Homestead 33⅓% (Dollars) | All Other: Timber Land Class 2a 20% (Dollars) | All Other: Homestead Up to $4,000 25% (Dollars) | All Other: Over $4,000 and Non-Homestead 40% (Dollars) | All Other: Machinery Permanently Attached to Real Estate 33⅓% (Dollars) | Total Assessed Value (Dollars) | Total Assessed Value Equalized by the Board of Review (Dollars) | Final Equalized Value (Dollars) |
|---|---|---|---|---|---|---|---|---|---|---|---|---|---|---|---|---|---|---|---|---|---|---|---|---|---|
| 1 | State of Minnesota | | NE¼ of NE¼ Lot 10 | | | | 9.13450 | | Unorg 90 | | | | | | | | | | | | | | | | |
| 2 | State of Minnesota | | NW¼ of NE¼ Lot 9 | | | | | | | | | | | | | | | | | | | | | | |
| 3 | | | SW¼ of NE¼ | | | | | | | | | | | | | | | | | | | | | | |
| 4 | The Tall Pine Council Boy Scouts of America | | SE¼ of NE¼ that part of the S.W. of Ry extending North of the shore line of Lake Cooper | | | | 36.53 | | | 7.0142 | T | | 60 | | | 60 | | 20 | | | | | 20 | | |
| 5 | State of Minnesota | | NE¼ of NW¼ | | | | | | | | | | | | | | | | | | | | | | |
| 6 | State of Minnesota | | NW¼ of NW¼ Lot 1 | | | | | | | | | | | | | | | | | | | | | | |
| 7 | State of Minnesota | | SW¼ of NW¼ Lot 2 | | | | | | | | | | | | | | | | | | | | | | |
| 8 | State of Minnesota | | SE¼ of NW¼ Lot 3 | | | | | | | | | | | | | | | | | | | | | | |
| 9 | | | | | | | | | | | | | | | | | | | | | | | | | |
| 10 | State of Minnesota | | NE¼ of SW¼ Lot 9 | | | | | | | | | | | | | | | | | | | | | | |
| 11 | State of Minnesota | | NW¼ of SW¼ Lot 3 | | | | | | | | | | | | | | | | | | | | | | |
| 12 | State of Minnesota | | SW¼ of SW¼ Lot 4 | | | | | | | | | | | | | | | | | | | | | | |
| 13 | | | | | | | | | | | | | | | | | | | | | | | | | |
| 14 | The Tall Pine Council Boy Scouts of America | | SE¼ of SW¼ that part of lots 10 bounded E & the creek W & S from Cooper Lake to Island Lake in Powers Lake Lots 2 Dupont | | | | 22.15 | | | 7.0140 | T | | 99 | | | 99 | | 33 | | | | | 33 | | |
| 15 | | | | | | | | | | | | | | | | | | | | | | | | | |
| 16 | Dr. Frank E. Foulk | | NE¼ of SE¼ Lots 11 & 12 that part of S of Creek which runs from Cooper Lake to Island Lake & the mountain Lake and beyond | | | | 6 | | | 7.0140 | F | | 60 | | | 60 | | 20 | | | | | 20 | | |
| 17 | " " | | SW¼ of SE¼ | | | | 40 | | | " " | T | | 120 | | | 120 | | 40 | | | | | 40 | | |
| 18 | Moses E. Lake & Zaffke | | Lots 5 & 6 of Replat of SE¼ of SE¼ | | | | 2.32 | | | 4.15 | F | | 35 | 4.15 | | 45.0 | 9.0 | | | | | | 9.0 | | |
| 19 | Dr. Frank E. & Eleanor W. Foulk | | Lots 3 & 4 of Replat of SE¼ of SE¼ that part of Ry extending West of the S. shore line of Lake Cooper | | | | 1.50 | | | 7.0 | " | | 30 | | | 30 | | 10 | | | | | 10 | | |
| 20 | | | | | | | 109 | | | | | | 404 | 4.15 | | 51.9 | 9.0 | 123 | | | | | 213 | | |

| | Sold for Taxes | Valuations by School Districts as Equalized by Department of Taxation: District No. Rate Mills | District No. Rate Mills | District No. Rate Mills | District No. Rate Mills | District No. Rate Mills | District No. Rate Mills | Tax including State Homestead Mills | State Tax on Non-Homestead 5.34 Mills | Special Taxes | Total Taxes | Paid | When Paid | Number of Receipt | March Settlement 1957 | June Settlement 1957 | Penalty | November Settlement 1957 | Penalty | Collections to First Monday in January 1958 | Penalty | Delinquent on First Monday in January 1958 | Penalty | Total Delinquent Tax and Penalty | Remarks |
|---|---|---|---|---|---|---|---|---|---|---|---|---|---|---|---|---|---|---|---|---|---|---|---|---|---|
| | | Dollars | Dollars | Dollars | Dollars | Dollars | Dollars | $ cts. | $ cts. | $ cts. | $ cts. | | Month Day Year | | $ cts. | $ cts. | $ cts. | $ cts. | $ cts. | $ cts. | $ cts. | $ cts. | $ cts. | $ cts. | |
| 1 | | | | | | | | | | | | | | | | | | | | | | | | | |
| 2 | | | | | | | | | | | | | | | | | | | | | | | | | |
| 3 | | | | | | | | | | | | | | | | | | | | | | | | | |
| 4 | | | | | | | | | | | | | | | | | | | | | | | | | |
| 5 | | | 20 | | | | | 4.44 | 1.0 | | 4.54 | 5 | PAID IN FULL MAR 8 1958 | 5768 | | 1.54 | | | | | | | | | |
| 6 | | | | | | | | | | | | | | | | | | | | | | | | | |
| 7 | | | | | | | | | | | | | | | | | | | | | | | | | |
| 8 | | | | | | | | | | | | | | | | | | | | | | | | | |
| 9 | | | | | | | | | | | | | | | | | | | | | | | | | |
| 10 | | | | | | | | | | | | | | | | | | | | | | | | | |
| 11 | | | | | | | | | | | | | | | | | | | | | | | | | |
| 12 | | | | | | | | | | | | | | | | | | | | | | | | | |
| 13 | | | | | | | | | | | | | | | | | | | | | | | | | |
| 14 | | | | | | | | | | | | | | | | | | | | | | | | | |
| 15 | | | 33 | | | | | 7.32 | 1.8 | | 7.50 | 15 | PAID IN FULL MAR 8 1958 | 5768 | | 7.50 | | | | | | | | | |
| 16 | | | | | | | | | | | | | | | | | | | | | | | | | |
| 17 | | | 20 | | | | | 4.44 | 1.0 | | 4.54 | 17 | PAID IN FULL MAY 31 1957 | 11510 | | 4.54 | | | | | | | | | |
| 18 | | | 40 | | | | | 8.88 | 2.2 | | 9.10 | 18 | PAID IN FULL MAY 31 1957 | | | 9.10 | | | | | | | | | |
| 19 | | | 90 | | | | | 19.96 | | | 19.96 | 19 | 2nd Half Paid OCT 31 1957 / 1st Half Paid MAY 31 1957 | 16367 / 10598 | | 9.98 | | 9.98 | | | | | | | |
| 20 | | | 10 | | | | | 2.22 | .06 | | 2.28 | 20 | PAID IN FULL MAY 31 1957 | 11510 | | 2.28 | | | | | | | | | |
| | | | 90 | | | | | | | | | | | | | | | | | | | | | | |
| | | | 193 | | | | | 47.26 | .66 | | 47.92 | | | | | 47.92 | | 9.98 | | | | | | | |
| | | | 213 | | | | | | | | | | | | | | | | | | | | | | |

Form 5CD (55) [illegible]

# Assessment Roll and Tax List of Real Property in the Town of Pawnee, Cass County, Minnesota, for Taxes for the Year 1956.



* Indicate Type of Property: R-Residential, C-Commercial, I-Industrial, U-Utility, F-Farm, L-Lakeshore, T-Timber, M-Mineral

| | In Whose Name Assessed | To Whom Transferred | Description of Property: Subdivision | Sec. or Lot | Town or Block | Rng. | Number of Acres of Land: Acres | 10ths | No. School District | Indicate Type of Property Assessed Tax or No | Indicate Type of Property Assessed Tax or No | True and Full Valuations: Land Estimate of Structures Other Than Improvements | Buildings and Other Structures | Machinery Permanently Attached to Real Estate | Total True and Full Value | Assessed Valuations: Rural: Homestead Up to $4,000 20% | Rural: Over $4,000 and Non-Homestead 33⅓% | All Other: Timber Land Class 3a 20% | All Other: Homestead Up to $4,000 25% | All Other: Over $4,000 and Non-Homestead 40% | All Other: Machinery Permanently Attached to Real Estate 33⅓% | Total Assessed Value | Total Assessed Value as Equalized by the Board of Review | Final Equalized Value |
|---|---|---|---|---|---|---|---|---|---|---|---|---|---|---|---|---|---|---|---|---|---|---|---|---|
| | | | | | | | Acres | 10ths | | | | Dollars | Dollars | Dollars | Dollars | Dollars | Dollars | Dollars | Dollars | Dollars | Dollars | Dollars | Dollars | Dollars |
| 1 | M.F. & John L. & Eleanor Dumont | | NE¼ of NE¼ (265'x300'x300'x264') | 8 | 139 | 20 | 70 | | 30 | 4 | 4 | T | 305 | | 305 | 61 | | | | | | 61 | | |
| 2 | | | NW¼ of NE¼ | | | | | | | | | | | | | | | | | | | | | |
| 3 | State of Minnesota | | SW¼ of NE¼ | | | | | | | | | | | | | | | | | | | | | |
| 4 | State of Minnesota | | SE¼ of NE¼ (265'x300'x300'x264'x330'x745' of N½ of N½) | | | | | | | | | | | | | | | | | | | | | |
| 5 | State of Minnesota | | | | | | | | | | | | | | | | | | | | | | | |
| 6 | Marjorie P. Dumont | | NE¼ of NW¼ less West half of N½ | | | | 30 | | | " | " | " | 70 | | 70 | 14 | | | | | | 14 | | |
| 7 | State of Minnesota | | NW¼ of NW¼ less 4½ | | | | | | | | | | | | | | | | | | | | | |
| 8 | Walter & Dolores Karkula | | SW¼ of NW¼ Lot 1 | | | | 33 | | | 70 | " | " | 198 | | 198 | | 66 | | | | | 66 | | |
| 9 | Marjorie P. Dumont | | SE¼ of NW¼ | | | | 40 | | | 4 | " | " | 140 | | 140 | 28 | | | | | | 28 | | |
| 10 | | | | | | | | | | | | | | | | | | | | | | | | |
| 11 | Duane E. & Edith Enger | | NE¼ of SW¼ | | | | 40 | | | 70 | " | F | 258 | | 258 | | 86 | | | | | 86 | | |
| 12 | Walter Myers | | NW¼ of SW¼ Lot 2 | | | | 32.85 | | | 70 | 70 | L | 264 | 24 | 288 | | 96 | | | | | 96 | | |
| 13 | Lela B. & Morris F. Joffke | | SW¼ of SW¼ less E. 1 rd | | | | 40 | | | 4 | 4 | F | 320 | | 320 | 64 | | | | | | 64 | | |
| 14 | Duane E. & Edith Enger | | SE¼ of SW¼ | | | | 40 | | | " | " | " | 150 | 375 | 525 | 105 | | | | | | 105 | | |
| 15 | Sigrid Ask | | N½ of N½ of NE¼ of NW¼ | | | | 10 | | | 70 | 4 | T | 81 | | 81 | | 27 | | | | | 27 | | |
| 16 | N.W. Paper | | NE¼ of SE¼ | | | | 40 | | | " | " | " | 303 | | 303 | | 101 | | | | | 101 | | |
| 17 | State of Minnesota | | NW¼ of SE¼ | | | | | | | | | | | | | | | | | | | | | |
| 18 | Adella Penrose | | SW¼ of SE¼ | | | | 40 | | | " | " | " | 303 | | 303 | | 101 | | | | | 101 | | |
| 19 | " " | | SE¼ of SE¼ | | | | 40 | | | " | " | F | 326 | 10 | 336 | | 112 | | | | | 112 | | |
| 20 | Walter Myers | | E. 1 rd of SW¼ of SW¼ | | | | | | | 70 | 4 | T | 30 | | 30 | | 10 | | | | | 10 | | |
| | | | | | | | 1156.85 | | | | | | 2748 | 409 | 3157 | 272 | 899 | | | | | 871 | | |

Cass County, Minnesota, for Taxes for the Year 1956.

| | Sold for Taxes | Valuations by School Districts as Equalized by Department of Taxation: District No. / Rate / Mills | District No. / Rate / Mills | District No. / Rate / Mills | District No. / Rate / Mills | District No. / Rate / Mills | District No. / Rate / Mills | Tax including State Homestead ... Mills | State Tax on Non-Homestead 4.24 Mills | Special Taxes | Total Taxes | Paid | When Paid: Month Day Year | Number of Receipt | March Settlement 1957 | June Settlement 1957 | Penalty | November Settlement 1957 | Penalty | Collections to First Monday in January 1958 | Penalty | Delinquent on First Monday in January 1958 | Penalty | Total Delinquent Tax and Penalty | Remarks |
|---|---|---|---|---|---|---|---|---|---|---|---|---|---|---|---|---|---|---|---|---|---|---|---|---|---|
| | | Dollars | Dollars | Dollars | Dollars | Dollars | Dollars | $ cts. | $ cts. | $ cts. | $ cts. | | | | $ cts. | $ cts. | $ cts. | $ cts. | $ cts. | $ cts. | $ cts. | $ cts. | $ cts. | $ cts. | |
| 1 | | | | 61 | | | | 1352 | | | 1352 | PAID IN FULL | APR 25 1957 | 5699 | | 1352 | | | | | | | | | |
| 2 | | | | | | | | | | | | | | | | | | | | | | | | | |
| 3 | | | | | | | | | | | | | | | | | | | | | | | | | |
| 4 | | | | | | | | | | | | | | | | | | | | | | | | | |
| 5 | | | | | | | | | | | | | | | | | | | | | | | | | |
| 6 | — | | | 14 | | | | 310 | | | 310 | PAID IN FULL | APR 25 1957 | 5699 | | 310 | | | | | | | | | |
| 7 | | | | | | | | | | | | | | | | | | | | | | | | | |
| 8 | | | | 66 | | | | 1464 | 36 | | 1500 | PAID IN FULL | MAY 31 1957 | 11512 | | 1500 | | | | | | | | | |
| 9 | — | | | 28 | | | | 620 | | | 620 | PAID IN FULL | APR 25 1957 | 5697 | | 620 | | | | | | | | | |
| 10 | | | | | | | | | | | | | | | | | | | | | | | | | |
| 11 | SOLD FOR TAXES | | | 86 | | | | 1908 | 46 | | 1954 | PAID IN FULL | JUL 2 1957 | 13165 | | | | 1954 | 40 | | | | | | |
| 12 | | | | | | 96 | | 2368 | 52 | | 2420 | PAID IN FULL | MAY 31 1957 | 11514 | | 2420 | | | | | | | | | |
| 13 | | | | 64 | | | | 1420 | | | 1420 | 2nd Half Paid / 1st Half Paid | OCT 3 1957 / MAY 31 1957 | 13367 / 10508 | | 710 | | 710 | | | | | | | |
| 14 | SOLD FOR TAXES | | | 105 | | | | 2328 | | | 2328 | PAID IN FULL | JUL 1957 | 13065 | | | | 2328 | 46 | | | | | | |
| 15 | | | | 27 | | | | 598 | 14 | | 612 | PAID IN FULL | MAY 31 1957 | 11511 | | 612 | | | | | | | | | |
| 16 | | | | 101 | | | | 2240 | 54 | | 2294 | PAID IN FULL | MAY 31 1957 | 11890 | | 2294 | | | | | | | | | |
| 17 | | | | | | | | | | | | | | | | | | | | | | | | | |
| 18 | | | | 101 | | | | 2240 | 54 | | 2294 | 2nd Half Paid / 1st Half Paid | OCT 3 1957 / MAY 31 1957 | 16174 | | 1147 | | 2419 | | | | | | |
| 19 | | | | 112 | | | | 2484 | 60 | | 2544 | 2nd Half Paid / 1st Half Paid | OCT 3 1957 / MAY 31 1957 | 11513 | | 1272 | | | | | | | | | |
| 20 | | | | 10 | | | | 222 | 06 | | 228 | PAID IN FULL | MAY 31 1957 | 11514 | | 228 | | | | | | | | | |
| | | | | 2748 | | | | 17186 | | | | | | | | | | | | | | | | | |
| | | | | 503 | | 96 | 2399 | 2368 | 322 | | 19876 | | | | | | | | | | | | | | |
| | | | | 775 | | 96 | 871 | 19554 | | | | | | | | 12465 | | 7411 | | | | | | | |

Form SCD (56) Minnesota Tax Commission

# Assessment Roll and Tax List of Real Property in the Town of Powers

*Indicate Type of Property: R-Residential, C-Commercial, I-Industrial, U-Utility, F-Farm, L-Lakeshore, T-Timber, M-Mineral



| | In Whose Name Assessed | To Whom Transferred | Description of Property: Subdivision | Sec. or Lot | Town or Block | Rng | Number of Acres of Land: Acres | 100ths | No. School District | Indicate Homestead Tax w Na | Indicate Agricultural Tax w Na | Indicate Type of Property | True and Full Valuations: Land Exclusive of Improvements (Dollars) | Buildings and Other Structures (Dollars) | Machinery Permanently Attached to Real Estate (Dollars) | Total True and Full Value (Dollars) | Assessed Valuations: Rural: Homestead Up to $4,000 20% (Dollars) | Rural: Over $4,000 and Non-Homestead 33⅓% (Dollars) | All Other: Timber Lands Class 3 20% (Dollars) | All Other: Homestead Up to $4,000 25% (Dollars) | All Other: Over $4,000 and Non-Homestead 40% (Dollars) | All Other: Machinery Permanently Attached to Real Estate 33⅓% (Dollars) | Total Assessed Value | Total Assessed Value as Equalized by the Board of Review (Dollars) | Final Equalized Value (Dollars) |
|---|---|---|---|---|---|---|---|---|---|---|---|---|---|---|---|---|---|---|---|---|---|---|---|---|---|
| 1 | Ralph P. Bundix | | NE¼ of NE¼ less E 16 rds | 9 | 134 | 32 | 32 | | 30 | No | 4a | T | 156 | | | 156 | | 52 | | | | | 52 | | |
| 2 | " " | | NW¼ of NE¼ | | | | 40 | | | " | " | " | 159 | | | 159 | | 53 | | | | | 53 | | |
| 3 | State of Minnesota | | SW¼ of NE¼ | | | | | | | | | | | | | | | | | | | | | | |
| 4 | Otto Kuoste | | SE¼ of NE¼ | | | | | | | " | " | " | 201 | | | 201 | | 67 | | | | | 67 | | |
| 5 | Chester C. & Agnes M. Carney | | E 16 rds of NE¼ of NE¼ | | | | 8 | | | 70 | 4a | T | 81 | | | 81 | | 27 | | | | | 27 | | |
| 6 | Wm. H. Ralston | | NE¼ of NW¼ | | | | 40 | | | 70 | " | " | 159 | | | 159 | | 53 | | | | | 53 | | |
| 7 | William Russell | | NW¼ of NW¼ | | | | 40 | | | 140 | " | F | 305 | | | 305 | 61 | | | | | | 61 | | |
| 8 | Wm. F. Russell | | SW¼ of NW¼ | | | | 40 | | | " | " | " | 240 | 100 | | 340 | 68 | | | | | | 68 | | |
| 9 | Wm. & Lila Russell | | SE¼ of NW¼ | | | | 40 | | | " | " | " | 310 | | | 310 | 62 | | | | | | 62 | | |
| 10 | | | | | | | | | | | | | | | | | | | | | | | | | |
| 11 | W. Lee Mack | | NE¼ of SW¼ | | | | 40 | | | " | " | " | 375 | | | 375 | 75 | | | | | | 75 | | |
| 12 | " " | | NW¼ of SW¼ | | | | 40 | | | " | " | " | 410 | 375 | | 785 | 157 | | | | | | 157 | | |
| 13 | Arvid & Lorraine Anderson | | SW¼ of SW¼ | | | | 40 | | | " | " | " | 230 | 500 | | 730 | 146 | | | | | | 146 | | |
| 14 | " " | | SE¼ of SW¼ | | | | 40 | | | " | " | " | 320 | | | 320 | 64 | | | | | | 64 | | |
| 15 | | | | | | | | | | | | | | | | | | | | | | | | | |
| 16 | ~~William E. & Norma Lee Owen, under by-laws~~ ~~William H. & Sadie S. Stevens, under by-laws~~ | | NE¼ of SE¼ Lot 1 | | | | 50 | | | " | " | T | 170 | | | 170 | 34 | | | | | | 34 | | |
| 17 | " " | | NW¼ of SE¼ | | | | 40 | | | " | " | " | 160 | | | 160 | 32 | | | | | | 32 | | |
| 18 | " " | | SW¼ of SE¼ Lot 2 | | | | 38.60 | | | " | " | " | 135 | | | 135 | 27 | | | | | | 27 | | |
| 19 | State of Minnesota | | SE¼ of SE¼ Lot 3 | | | | | | | | | | | | | | | | | | | | | | |
| 20 | | | | | | | | | | | | | | | | | | | | | | | | | |
| | | | | | | | 638.60 | | | | | | 3411 | 975 | | 4386 | 682 | 2275 | | | | | 977 | | |

| | Sold for Taxes | Valuations by School Districts as Equalized by Department of Taxation: District No. ..... Rate ..... Mills (Dollars) | District No. ..... Rate ..... Mills (Dollars) | District No. 2 Rate 49.1 Mills (Dollars) | District No. ..... Rate ..... Mills (Dollars) | District No. ..... Rate ..... Mills (Dollars) | District No. ..... Rate ..... Mills (Dollars) | Tax Including State Homestead ..... Mills ($ cts.) | State Tax on Non-Homestead 5.34 Mills ($ cts.) | Special Taxes ($ cts.) | Total Taxes ($ cts.) | | Paid: When Paid: Month Day Year | Number of Receipt | March Settlement 1957 ($ cts.) | June Settlement 1957 ($ cts.) | Penalty ($ cts.) | November Settlement 1957 ($ cts.) | Penalty ($ cts.) | Collections to First Monday in January 1958 ($ cts.) | Penalty ($ cts.) | Delinquent on First Monday in January 1958 ($ cts.) | Total Delinquent Tax and Penalty ($ cts.) | Remarks |
|---|---|---|---|---|---|---|---|---|---|---|---|---|---|---|---|---|---|---|---|---|---|---|---|---|
| 1 | | | | 52 | | | | 11.54 | 2.8 | | 12.82 | 1 | | | | | | | | | | | | |
| 2 | | | | 53 | | | | 11.76 | 2.8 | | 12.04 | 2 | | | | | | | | | | ~~11.76~~ | ~~12.04~~ | Pd. B. R. 24868 |
| 3 | | | | | | | | | | | | 3 | | | | | | | | | | ~~12.04~~ | ~~12.04~~ | Pd. B. R. 24868 |
| 4 | | | | 67 | | | | 14.86 | 3.6 | | 15.22 | 4 | PAID IN FULL MAY 31 1957 | 11516 | | 15.22 | | | | | | | | |
| 5 | | | | 27 | | | | 5.98 | 1.4 | | 6.12 | 5 | PAID IN FULL MAY 31 1957 | 11517 | | 6.12 | | | | | | | | |
| 6 | SOLD FOR TAXES | | | 53 | | | | 11.76 | 2.8 | | 12.04 | 6 | Pd. Half Paid SEP 3 1957 | | | | | | | | | 12.04 | | |
| 7 | SOLD FOR TAXES | | | #61 | | | | 13.52 | | | 13.52 | 7 | Pd. Half Paid MAY 24 1957 | | | | | | | | | | | |
| 8 | | | | #68 | | | | 15.08 | | | 15.08 | 8 | Pd. Half Paid SEP 3 1957 / 2nd Half Paid MAY 28 1957 | 11570 / 3106 | | 21.17 | | 21.17 | | | | | |
| 9 | | | | #62 | | | | 13.74 | | | 13.74 | 9 | Pd. Half Paid SEP 3 1957 / 2nd Half Paid MAY 28 1957 | | | | | | | | | | | |
| 10 | | | | | | | | | | | | 10 | | | | | | | | | | | | |
| 11 | SOLD FOR TAXES | | | #75 | | | | 16.64 | | | 16.64 | 11 | PAID IN FULL JUL 12 1957 | 12941 | | | | 21.46 | 1.03 | | | | |
| 12 | SOLD FOR TAXES | | | #157 | | | | 34.82 | | | 34.82 | 12 | PAID IN FULL JUL 12 1957 | | | | | | | | | | | |
| 13 | | | | #146 | | | | 32.38 | | | 32.38 | 13 | PAID IN FULL MAY 31 1957 | 11515 | | 32.38 | | | | | | | | |
| 14 | | | | #64 | | | | 14.20 | | | 14.20 | 14 | PAID IN FULL MAY 31 1957 | | | 14.20 | | | | | | | | |
| 15 | | | | | | | | | | | | 15 | | | | | | | | | | | | |
| 16 | | | | #34 | | | | 7.54 | | | 7.54 | 16 | PAID IN FULL MAY 31 1957 | | | 7.54 | | | | | | | | |
| 17 | | | | #32 | | | | 7.10 | | | 7.10 | 17 | PAID IN FULL MAY 31 1957 | 11514 | | 7.10 | | | | | | | | |
| 18 | | | | #27 | | | | 5.98 | | | 5.98 | 18 | PAID IN FULL MAY 31 1957 | | | 5.98 | | | | | | | | |
| 19 | | | | | | | | | | | | 19 | | | | | | | | | | | | |
| 20 | | | | | | | | | | | | 20 | | | | | | | | | | | | |
| | | | | #726 | | | | | | | | | | | | | | | | | | | | |
| | | | | 252 | | | | 21.60 | 1.34 | | 21.94 | | | | | 107.71 | | 72.63 | | | | 3.80 | | |
| | | | | 778 | | | | | | | | | | | | | | | | | | | | |

Pointer Island Woodland Deadlines Beach Island Horseshoe Beach Lake Bay

# Assessment Roll and Tax List of Real Property in the Towns of Pennsylvania, Cass County, Minnesota, for Taxes for the Year 1956.



*Indicate Type of Property: R-Residential, C-Commercial, I-Industrial, U-Utility, F-Farm, L-Lakeshore, T-Timber, M-Mineral

| | In Whose Name Assessed | To Whom Transferred | Description of Property: Subdivision | Sec. or Lot | Town or Block | Rng. | Number of Acres of Land (Acres / 100ths) | No. School District | Sub-ordinate Classification | Indicate Type of Property | True and Full Valuations: Land Exclusive of Structures Used for Improvements | Buildings and Other Structures | Machinery Permanently Attached to Real Estate | Total True and Full Value | Assessed Valuations: Rural: Homestead Up to $4,000 20% | Over $4,000 and Non-Homestead 33⅓% | All Other: Timber Land Class 3a 20% | Homestead Up to $4,000 25% | Over $4,000 and Non-Homestead 40% | Machinery Permanently Attached to Real Estate 33⅓% | Total Assessed Value | Total Assessed Value as Equalized by the Board of Review | Final Equalized Value |
|---|---|---|---|---|---|---|---|---|---|---|---|---|---|---|---|---|---|---|---|---|---|---|---|
| | | | | | | | | | | | Dollars | Dollars | Dollars | Dollars | Dollars | Dollars | Dollars | Dollars | Dollars | Dollars | Dollars | Dollars | Dollars |
| 1 | Lawrence & Martha L. Vincent | | Lot 5 less sold | | | | 29.85 | 22 | No | 4-0 | T | 330 | 252 | 582 | | 194 | | | | | 194 | | |
| | | | N½ of N½ of N½ | 10 | 134 | 30 | 40.50 | | | | | | | | | | | | | | | | |
| 2 | | | NW¼ of NE¼ | | | | | | | | | | | | | | | | | | | | |
| 3 | Lawrence & Martha L. Vincent | | Lot 4 less sold | | | | 34.49 | " | " | " | | 300 | 501 | 801 | | 267 | | | | | 267 | | |
| | | | SW¼ of NW¼ | | | | | | | | | | | | | | | | | | | | |
| 4 | Herbert R. & Nellie L. Caswell | | Part of Lot 5 | | | | 1.30 | | No | No | L | 60 | | 60 | | 22 | | | | | 22 | | |
| | | | SE¼ of NE¼ | | | | | | | | | | | | | | | | | | | | |
| 5 | W. H. Forbes | | N 200' of S 500' of Lot 4 + Pt of Lot 6 | | | | | | No | " | " | 65 | 250 | 315 | | 105 | | | | | 105 | | |
| 6 | Gunard Johnson | | NE¼ of NW¼ Lot 2 | | | | 30.85 | " | 4-0 | T | | 217 | 125 | 342 | | 114 | | | | | 114 | | |
| 7 | Wm. J., Roy W. + Gertrude A. Cluney | | NW¼ of NW¼ Lot 1 | | | | 26 | | No | No | L | 205 | 350 | 555 | | 185 | | | | | 185 | | |
| 8 | Virgil Alexander | | SW¼ of NW¼ Lot 11 | | | | 11.60 | 4-0 | " | " | | 180 | 400 | 580 | 116 | | | | | | 116 | | |
| 9 | Lawrence & Martha L. Vincent | | Lot 6 less sold | | | | 12.75 | | No | " | " | 105 | | 105 | | 35 | | | | | 35 | | |
| | | | SE¼ of NW¼ | | | | | | | | | | | | | | | | | | | | |
| 10 | " " " | | N 90' of S 200' of Lot 4 | | | | | | No | No | R | 132 | | 132 | | 44 | | | | | 44 | | |
| 11 | Roy W. & Gertrude A. Cluney + | | NE¼ of SW¼ Lot 10 | | | | 32.50 | | No | 4-0 | T | 237 | | 237 | | 79 | | | | | 79 | | |
| 12 | Otto J. + Stella L. Kaste | | NW¼ of SW¼ | | | | | | | | | | | | | | | | | | | | |
| 13 | ~~Gertrude A. Cluney + Roy W.~~ | | SW¼ of SW¼ Lot 4 | | | | 31.45 | " | " | " | | 240 | | 240 | | 80 | | | | | 80 | | |
| 14 | ~~Ralph + Selma Pafahl~~ | | N 400' of Lot 6 less 400' of SE¼ of SW¼ Lot 4 W of Rd. | | | | | | No | No | L | 65 | 250 | 315 | | 105 | | | | | 105 | | |
| 15 | Lawrence & Martha L. Vincent | | N 400' of Lot 4 E of Rd. | | | | | | No | 4-0 | T | 120 | | 120 | | 40 | | | | | 40 | | |
| 16 | State of Minnesota | | NE¼ of SE¼ | | | | | | | | | | | | | | | | | | | | |
| 17 | State of Minnesota | | NW¼ of SE¼ Lot 7 | | | | | | | | | | | | | | | | | | | | |
| 18 | State of Minnesota | | SW¼ of SE¼ Lot 8 | | | | | | | | | | | | | | | | | | | | |
| 19 | State of Minnesota | | SE¼ of SE¼ | | | | | | | | | | | | | | | | | | | | |
| 20 | Walter J. + Elsie M. Sherndike | | S 110' of Lot 4 | | | | | 4-0 | No | R | | 50 | 875 | 925 | 185 | | | | | | 185 | | |
| | ~~Lawrence & Martha L. Vincent~~ | | ~~N 400' of Lot 4 W of Road~~ | | | | ~~40.00~~ | | | | | 2312 | 3303 | 5315 | 3921 | 1320 | | | | | 5241 | | |

| | Sold for Taxes | Validations by School Districts as Equalized by Department of Taxation: District No. ..... Rate ..... Mills | District No. 4-0 Rate 34.5 Mills | District No. ..... Rate ..... Mills | District No. 4-0 Rate 33.5 Mills | District No. ..... Rate ..... Mills | District No. ..... Rate ..... Mills | Tax including State Homestead | State Tax on Non-Homestead 5.8 Mills | Special Taxes | Total Taxes | Paid | When Paid (Month Day Year) | Number of Receipt | March Settlement 1957 | June Settlement 1957 | Penalty | November Settlement 1957 | Penalty | Collections to First Monday in January 1958 | Penalty | Delinquent on First Monday in January 1958 | Penalty | Total Delinquent Tax and Penalty | Remarks |
|---|---|---|---|---|---|---|---|---|---|---|---|---|---|---|---|---|---|---|---|---|---|---|---|---|---|
| | | Dollars | Dollars | Dollars | Dollars | Dollars | Dollars | $ cts. | $ cts. | $ cts. | $ cts. | | | | $ cts. | $ cts. | $ cts. | $ cts. | $ cts. | $ cts. | $ cts. | $ cts. | $ cts. | $ cts. | |
| 1 | | 194 | | | | | | 3996 | 104 | | 4100 | PAID IN FULL | APR 2 1957 | 5570 | | 41 00 | | | | | | | | | |
| 2 | | | | | | | | | | | | | | | | | | | | | | | | | |
| 3 | | 267 | | | | | | 5600 | 144 | | 5644 | PAID IN FULL | APR 2 1957 | 5670 | | 56 44 | | | | | | | | | |
| 4 | | | | 22 | | | | 498 | 12 | | 510 | PAID IN FULL | MAY 31 1957 | 11524 | | 5 10 | | | | | | | | | |
| 5 | | | | 105 | | | | 2372 | 56 | | 2428 | PAID IN FULL | MAY 31 1957 | 11522 | | 24 28 | | | | | | | | | |
| 6 | | 114 | | | | | | 2348 | 60 | | 2408 | 2nd Half Paid / 1st Half Paid | OCT 1 8 1957 / MAY 31 1957 | 14930 / 11523 | | 12 04 | | 12 04 | | | | | | | |
| 7 | | | | 185 | | | | 4180 | 98 | | 4278 | 2nd Half Paid / 1st Half Paid | OCT 31 1957 / MAY 31 1957 | 17023 / 11519 | | 21 39 | | 21 39 | | | | | | | |
| 8 | | | | 116 | | | | 2622 | | | 2622 | 2nd Half Paid / 1st Half Paid | OCT 31 1957 / MAY 31 1957 | 16254 / 11521 | | 13 11 | | 13 11 | | | | | | | |
| 9 | | | | 35 | | | | 790 | 18 | | 808 | PAID IN FULL | APR 2 1957 | 5570 | | 8 08 | | | | | | | | | |
| 10 | | | | 44 | | | | 994 | 24 | | 1018 | PAID IN FULL | APR 2 1957 | | | 10 18 | | | | | | | | | |
| 11 | | 79 | | | | | | 1628 | 42 | | 1670 | 2nd Half Paid / 1st Half Paid | OCT 31 1957 / MAY 31 1957 | 17023 / 11514 | | 8 35 | | 8 35 | | | | | | | |
| 12 | | | | | | | | | | | | | | | | | | | | | | | | | |
| 13 | | 80 | | | | | | 1648 | 42 | | 1690 | 2nd Half Paid / 1st Half Paid | OCT 31 1957 / MAY 31 1957 | 17023 / 11519 | | 8 45 | | 8 45 | | | | | | | |
| 14 | | | | 105 | | | | 2372 | 56 | | 2428 | PAID IN FULL | APR 2 1957 | 5571 | | 24 28 | | | | | | | | | |
| 15 | SOLD FOR TAXES | 40 | | | | | | 824 | 22 | | 846 | PAID IN FULL | APR 2 1957 | 5670 | | 8 46 | | | | | | | | | |
| 16 | | | | | | | | | | | | | | | | | | | | | | | | | |
| 17 | | | | | | | | | | | | | | | | | | | | | | | | | |
| 18 | | | | | | | | | | | | | | | | | | | | | | | | | |
| 19 | | | | | | | | | | | | | | | | | | | | | | | | | |
| 20 | | | 41 85 | | | | | 4180 | | | 4180 | PAID IN FULL | MAY 31 1957 | 11971 | | 41 80 | | | | | | | | | |
| | | — | 41 85 / 301 | — | | | 30146 | 15944 | | | | | | | | | | | | | | | | | |
| | | 774 | 446 | | 1320 | | | 18008 | 678 | | 34630 | | | | | 232 96 | | 12 34 | | | | | | | |
| | | 774 | 747 | = | 1571 | | | 33952 | | | | | | | | | | | | | | | | | |

# Assessment Roll and Tax List of Real Property in the Town of Powers, Cass County, Minnesota, for Taxes for the Year 1956.



Form 3CD (50) 50,000 copies printed, 3-1956-R

*Indicate Type of Property: R-Residential, C-Commercial, I-Industrial, U-Utility, F-Farm, L-Lakeshore, T-Timber, M-Mineral

| | In Whose Name Assessed | To Whom Transferred | Description of Property: Subdivision | Sec. or Lot | Town or Block | Rng. | Number of Acres of Land: Acres | Tenths | No. School District | Indicate Homestead Yes or No | Indicate Agricultural Homestead Yes or No | * Indicate Type of Prop. | True and Full Valuations: Land Exclusive of Structures and Improvements (Dollars) | Buildings and Other Structures (Dollars) | Machinery Permanently Attached to Real Estate (Dollars) | Total True and Full Value (Dollars) | Assessed Valuations: Rural: Homestead Up to $4,000 20% (Dollars) | Rural: Over $4,000 and Non-Homestead 33⅓% (Dollars) | All Other: Timber Land Class 3a 10% (Dollars) | All Other: Homestead Up to $4,000 25% (Dollars) | All Other: Over $4,000 Non-Homestead 40% (Dollars) | All Other: Machinery Permanently Attached to Real Estate 33⅓% (Dollars) | Total Assessed Value (Dollars) | Total Assessed Value as Equalized by the Board of Review (Dollars) | Final Equalized Value (Dollars) |
|---|---|---|---|---|---|---|---|---|---|---|---|---|---|---|---|---|---|---|---|---|---|---|---|---|---|
| 1 | State of Minnesota | | NE¼ of NE¼ | 11 | 1250 | | | | | | | | | | | | | | | | | | | | |
| 2 | State of Minnesota | | NW¼ of NE¼ | | | | | | | | | | | | | | | | | | | | | | |
| 3 | State of Minnesota | | SW¼ of NE¼ | | | | | | | | | | | | | | | | | | | | | | |
| 4 | State of Minnesota | | SE¼ of NE¼ | | | | | | | | | | | | | | | | | | | | | | |
| 5 | Paul J. & Mary J. Eklund | | 1 acre of Lot 2 | | | | 1 | | | no | no | L | 30 | | | 30 | | 10 | | | | | 10 | | |
| 6 | Alfred D. & Hazel G. Brisson | | Lot 1 less and NE¼ of SE¼ | | | | 2032 | | | no | no | C | 300 | 649 | 250 | 1249 | 1140 | 233 | | | | | 373 | | |
| 7 | Paul J. & Mary J. Eklund | | 1 acre of Lot 2 NW¼ of SW¼ | | | | 1 | | | no | no | L | 30 | | | 30 | | 10 | | | | | 10 | | |
| 8 | Herman H. & Martha L. Wolf | | Lot 2 less all 1) 167 ft. on L. Pat of Long Bay 2) less and except a triangular tract | | | | 2271 | | | no | no | L | 186 | 1200 | | 1386 | | 462 | | | | | 462 | | |
| 9 | Wendell M. & Louise Berger | | 1) unplatted portion of Lot 2 lying N of Lots 3-4-5-6-7-8-9 of Long Bay | | | | 750 | | | no | no | L | 75 | | | 75 | | 25 | | | | | 25 | | |
| 10 | Richard L. & Esther M. Gillespie | | 165' x 134' x 135' x 165' of Lot 1 | | | | 2 | | | no | no | L | 74 | 1300 | | 1374 | | 458 | | | | | 458 | | |
| | " " " | | S½ of Lot 1 NW¼ SW¼ | | | | 40 | | | no | " | " | 78 | | | 78 | | 26 | | | | | 26 | | |
| 11 | Arvid & Lorraine Anderson | | NW¼ of SW¼ | | | | 40 | | | no | no | L | 60 | | | 60 | | 20 | | | | | 20 | | |
| 12 | State of Minnesota | | SW¼ of SW¼ | | | | | | | | | | | | | | | | | | | | | | |
| 13 | State of Minnesota | | SE¼ of SW¼ | | | | | | | | | | | | | | | | | | | | | | |
| 14 | Richard L. & Esther M. Gillespie | | 75' wide E & W in NE Cor. of Lot 2 to lake about 400' | | | | 1 | | | no | no | R | 30 | | | 30 | | 10 | | | | | 10 | | |
| 15 | State of Minnesota | | NE¼ of SE¼ | | | | | | | | | | | | | | | | | | | | | | |
| 16 | State of Minnesota | | NW¼ of SE¼ | | | | | | | | | | | | | | | | | | | | | | |
| 17 | State of Minnesota | | SW¼ of SE¼ | | | | | | | | | | | | | | | | | | | | | | |
| 18 | State of Minnesota | | SE¼ of SE¼ | | | | | | | | | | | | | | | | | | | | | | |
| 19 | Anthony J. & Charlotte N. Tellson | | 449.45' x 115' x 350' x 553.3' x 184.7' x 300' of Lot 1 | | | | 4.0 | | | no | no | L | 94 | 151 | | 225 | | 75 | | | | | 75 | | |
| | | | | | | | 199.60 | | | | | | 1320 | 3349 | | 4537 | 1140 | 1359.91 | | | | | 1499.7 | | |

Cass County, Minnesota, for Taxes for the Year 1956.

| | Sold for Taxes | Valuations by School Districts as Equalized by Department of Taxation: District No. ..... Rate ..... Mills (Dollars) | District No. ..... Rate ..... Mills (Dollars) | District No. 2 Rate 22.5 Mills (Dollars) | District No. ..... Rate ..... Mills (Dollars) | District No. ..... Rate ..... Mills (Dollars) | District No. ..... Rate ..... Mills (Dollars) | Tax including State Homestead ..... Mills ($ cts.) | State Tax on Non-Homestead 5.84 Mills ($ cts.) | Special Taxes ($ cts.) | Total Taxes ($ cts.) | | Paid | When Paid (Month Day Year) | Number of Receipt | March Settlement 1957 ($ cts.) | June Settlement 1957 ($ cts.) | Penalty ($ cts.) | November Settlement 1957 ($ cts.) | Penalty ($ cts.) | Collections to First Monday in January 1958 ($ cts.) | Penalty ($ cts.) | Delinquent on First Monday in January 1958 ($ cts.) | Total Delinquent Tax and Penalty ($ cts.) | Remarks |
|---|---|---|---|---|---|---|---|---|---|---|---|---|---|---|---|---|---|---|---|---|---|---|---|---|---|
| 1 | | | | | | | | | | | | 1 | | | | | | | | | | | | | |
| 2 | | | | | | | | | | | | 2 | | | | | | | | | | | | | |
| 3 | | | | | | | | | | | | 3 | | | | | | | | | | | | | |
| 4 | | | | | | | | | | | | 4 | | | | | | | | | | | | | |
| 5 | | 10 | | | | | | 226 | 06 | | 232 | 5 | Paid Half Paid<br>Balance Paid | SEP 26 1957<br>MAY 31 1957 | 11562<br>17262 | | 116 | | 116 | | | | | | |
| 6 | | (110)<br>233 | | | | | | 7750 | 124 | | 7874 | 6 | PAID IN FULL | OCT 30 1957 | 11872 | | | | 7874 | 276 | | | | | |
| 7 | | 10 | | | | | | 226 | 06 | | 232 | 7 | Half Paid<br>Balance Paid | SEP 26 1957<br>MAY 31 1957 | 11562<br>17262 | | 116 | | 116 | | | | | | |
| 8 | | 462 | | | | | | 10440 | 246 | | 10686 | 8 | Paid Half Paid<br>Balance Paid<br>1st Half Paid | AUG 23 1957<br>MAY 24 1957 | 11175<br>16971 | | 5343 | | 5343 | | | | | | Interest Pending |
| 9 | | 25 | | | | | | 564 | 14 | | 578 | 9 | PAID IN FULL | MAY 31 1957 | 11528 | | 578 | | | | | | | | |
| 10 | | 458 | | | | | | 10348 | 244 | | 10592 | 10 | Balance Paid<br>Part Paid | OCT 17 1957<br>MAY 31 1957 | 11523<br>17394 | | 5309 | | 5283 | | | | | | |
| 11 | | 26 | | | | | | 588 | 14 | | 602 | 11 | Balance Paid<br>Part Paid | OCT 17 1957<br>MAY 31 1957 | 11523<br>17394 | | 301 | | 301 | | | | | | |
| 12 | SOLD FOR TAXES | 20 | | | | | | 452 | 10 | | 462 | 12 | PAID IN FULL | MAY 31 1957 | 11515 | | 462 | | | | | | | | |
| 13 | | | | | | | | | | | | 13 | | | | | | | | | | | | | |
| 14 | | | | | | | | | | | | 14 | | | | | | | | | | | | | |
| 15 | | 10 | | | | | | 226 | 06 | | 232 | 15 | Balance Paid<br>Part Paid | OCT 17 1957<br>MAY 31 1957 | 11523<br>17394 | | 116 | | 116 | | | | | | |
| 16 | | | | | | | | | | | | 16 | | | | | | | | | | | | | |
| 17 | | | | | | | | | | | | 17 | | | | | | | | | | | | | |
| 18 | | | | | | | | | | | | 18 | | | | | | | | | | | | | |
| 19 | | | | | | | | | | | | 19 | | | | | | | | | | | | | |
| 20 | | 75<br>(110)<br>1379 | | | | | | 1694 | 40 | | 1734 | 20 | PAID IN FULL | MAY 31 1957 | 11527 | | 1734 | | | | | | | | |
| | | 1439 | | | | | | 32514 | 710 | | 33224 | | | | | | 14023 | | 19170 | | | | | | |

# Assessment Roll and Tax List of Real Property in the Town of Powers

* Indicate Type of Property: R-Residential, C-Commercial, I-Industrial, U-Utility, F-Farm, L-Lakeshore, T-Timber, M-Mineral

Form SCD (56)

| Line | In Whose Name Assessed | To Whom Transferred | Subdivision | Sec. or Lot | Town or Block | Rng. | Acres | 100ths | No. School District | Indicate Homestead Yes or No | Indicate Agricultural Yes or No | * Indicate Type of Property | Land Exclusive of Structures and Improvements (Dollars) | Buildings and Other Structures (Dollars) | Machinery Permanently Attached to Real Estate (Dollars) | Total True and Full Value (Dollars) | Rural: Homestead Up to $4,000 20% | Rural: Over $4,000 and Non-Homestead 33⅓% | Timber Land Class 3e 20% | All Other: Homestead Up to $4,000 25% | All Other: Over $4,000 and Non-Homestead 40% | Machinery Permanently Attached to Real Estate 33⅓% | Total Assessed Value | Total Assessed Value as Equalized by the Board of Review | Final Equalized Value |
|---|---|---|---|---|---|---|---|---|---|---|---|---|---|---|---|---|---|---|---|---|---|---|---|---|---|
| 1 | Richard B. & Esther M. Gillespie | | E.20' of W.185' of Govt Lot 1 / NE¼ of NE¼ | 11 | 139 | 30 | | 23 | Un | no | no | L | 21 | | | 21 | | 7 | | | | | 7 | | |
| 2 | " " | " | W.100' of E.175' of that Part N. of 1/16 line of Lot 2 | | | | 1 | 50 | | no | no | L | 39 | | | 39 | | 12 | | | | | 12 | | |
| 3 | H. M. Shimmins | | Part of Lot 2: Vacated Lots 8-9-10 of Lucy Bay & Street along E'ly side of Lots 8-9-10 | | | | | | | no | no | L | 120 | | | 120 | | 40 | | | | | 40 | | |
| 4 | | | SE¼ of NE¼ | | | | | | | | | | | | | | | | | | | | | | |
| 5 | Anthony J. & Charlotte H. Dieblon | | 100' x 189.7 of Lot 1 | | | | | | | no | no | L | 45 | | | 45 | | 15 | | | | | 15 | | |
| 6 | | | NE¼ of NW¼ | | | | | | | | | | | | | | | | | | | | | | |
| 7 | | | NW¼ of NW¼ | | | | | | | | | | | | | | | | | | | | | | |
| 8 | | | SW¼ of NW¼ | | | | | | | | | | | | | | | | | | | | | | |
| 9 | | | SE¼ of NW¼ | | | | | | | | | | | | | | | | | | | | | | |
| 10 | | | | | | | | | | | | | | | | | | | | | | | | | |
| 11 | | | NE¼ of SW¼ | | | | | | | | | | | | | | | | | | | | | | |
| 12 | | | NW¼ of SW¼ | | | | | | | | | | | | | | | | | | | | | | |
| 13 | | | SW¼ of SW¼ | | | | | | | | | | | | | | | | | | | | | | |
| 14 | | | SE¼ of SW¼ | | | | | | | | | | | | | | | | | | | | | | |
| 15 | | | | | | | | | | | | | | | | | | | | | | | | | |
| 16 | | | NE¼ of SE¼ | | | | | | | | | | | | | | | | | | | | | | |
| 17 | | | NW¼ of SE¼ | | | | | | | | | | | | | | | | | | | | | | |
| 18 | | | SW¼ of SE¼ | | | | | | | | | | | | | | | | | | | | | | |
| 19 | | | SE¼ of SE¼ | | | | | | | | | | | | | | | | | | | | | | |
| 20 | | | | | | | | | | | | | | | | | | | | | | | | | |
| | | | | | | | 1 | 73 | | | | | 225 | | | 225 | | 75 | | | | | 75 | | |

# Cass County, Minnesota, for Taxes for the Year 1956.



| Line | Sold for Taxes | District No. Rate Mills (Dollars) | District No. Rate Mills (Dollars) | District No. Rate 2.22 Mills (Dollars) | District No. Rate Mills (Dollars) | District No. Rate Mills (Dollars) | District No. Rate Mills (Dollars) | Tax including State Homestead Mills | State Tax on Non-Homestead 5.34 Mills | Special Taxes | Total Taxes | Line | Paid | When Paid (Month Day Year) | Number of Receipt | March Settlement 1957 | June Settlement 1957 | Penalty | November Settlement 1957 | Penalty | Collections to First Monday in January 1958 | Penalty | Delinquent on First Monday in January 1958 | Total Delinquent Tax and Penalty | Remarks |
|---|---|---|---|---|---|---|---|---|---|---|---|---|---|---|---|---|---|---|---|---|---|---|---|---|---|
| 1 | | | | 7 | | | | 1 58 | 04 | | 1 62 | 1 | Balance Paid<br>Part Paid | OCT 17 1957<br>MAY 31 1957 | 15394 | | 81 | | 81 | | | | | | |
| 2 | | | | 13 | | | | 2 94 | 06 | | 3 00 | 2 | Balance Paid<br>Part Paid | OCT 17 1957<br>MAY 31 1957 | 11525 | | 1 50 | | 1 50 | | | | | | |
| 3 | | | | 40 | | | | 9 04 | 22 | | 9 26 | 3 | 2nd Half Paid<br>1st Half Paid | JUL 22 1957<br>MAY 31 1957 | 13083<br>11525 | | 4 63 | | 4 63 | | | | | | |
| 4 | | | | | | | | | | | | 4 | | | | | | | | | | | | | |
| 5 | | | | 15 | | | | 3 38 | 08 | | 3 46 | 5 | PAID IN FULL | MAY 31 1957 | 11527 | | 3 46 | | | | | | | | |
| 6 | | | | | | | | | | | | 6 | | | | | | | | | | | | | |
| 7 | | | | | | | | | | | | 7 | | | | | | | | | | | | | |
| 8 | | | | | | | | | | | | 8 | | | | | | | | | | | | | |
| 9 | | | | | | | | | | | | 9 | | | | | | | | | | | | | |
| 10 | | | | | | | | | | | | 10 | | | | | | | | | | | | | |
| 11 | | | | | | | | | | | | 11 | | | | | | | | | | | | | |
| 12 | | | | | | | | | | | | 12 | | | | | | | | | | | | | |
| 13 | | | | | | | | | | | | 13 | | | | | | | | | | | | | |
| 14 | | | | | | | | | | | | 14 | | | | | | | | | | | | | |
| 15 | | | | | | | | | | | | 15 | | | | | | | | | | | | | |
| 16 | | | | | | | | | | | | 16 | | | | | | | | | | | | | |
| 17 | | | | | | | | | | | | 17 | | | | | | | | | | | | | |
| 18 | | | | | | | | | | | | 18 | | | | | | | | | | | | | |
| 19 | | | | | | | | | | | | 19 | | | | | | | | | | | | | |
| 20 | | | | | | | | | | | | 20 | | | | | | | | | | | | | |
| | | | | 75 | | | | 16 94 | 40 | | 17 34 | | | | | | 10 40 | | 6 94 | | | | | | |

# Assessment Roll and Tax List of Real Property in the Town of Bowers

Cass County, Minnesota, for Taxes for the Year 1956.



Form 5C12L50 Blue Ink Company, Minneapolis

* Indicate Type of Property: R-Residential, C-Commercial, I-Industrial, U-Utility, F-Farm, L-Lakeshore, T-Timber, M-Mineral

| | | Description of Property | | | | | | | | True and Full Valuations | | | | Assessed Valuations | | | | | | | | | | | | | | | | | | | | | | | |
|---|---|---|---|---|---|---|---|---|---|---|---|---|---|---|---|---|---|---|---|---|---|---|---|---|---|---|---|---|---|---|---|---|---|---|---|---|---|
| | | | | | | | | | | | | | | Rural | | | | All Other | | | | | | | | | | | | | | | | | | | |
| | | | | | | | | | | | | | | | | | | | | | | | | | | | | | | | | | | | | | |
| In Whose Name Assessed | To Whom Transferred | | Subdivision | Sec. or Lot | Town or Block | Rng. | Number of Acres of Land: Acres | Number of Acres of Land: 100ths | School District | Indicate Homestead Tax as Ha | Indicate Agricultural Tax as Ha | Indicate Type of Property | Land Exclusive of Structures and Improvements | Buildings and Other Structures | Machinery Permanently Attached to Real Estate | Total True and Full Value | Homestead Up to $4,000 20% | Over $4,000 and Non-Homestead 33⅓% | Timber Land Class 2c 20% | Homestead Up to $4,000 25% | Over $4,000 and Non-Homestead 40% | Machinery Permanently Attached to Real Estate 33⅓% | Total Assessed Value | Total Assessed Value as Equalized by the Board of Review | Final Equalized Value |
| | | | | | | | | | | | | | Dollars | Dollars | Dollars | Dollars | Dollars | Dollars | Dollars | Dollars | Dollars | Dollars | Dollars | Dollars | Dollars |
| State of Minnesota | | 1 | NE ¼ of NE ¼ | | | | 72.13750 | | 20 | | | | | | | | | | | | | | | | |
| State of Minnesota | | 2 | NW ¼ of NE ¼ | | | | | | | | | | | | | | | | | | | | | | |
| State of Minnesota | | 3 | SW ¼ of NE ¼ | | | | | | | | | | | | | | | | | | | | | | |
| State of Minnesota | | 4 | SE ¼ of NE ¼ | | | | | | | | | | | | | | | | | | | | | | |
| | | 5 | | | | | | | | | | | | | | | | | | | | | | | |
| State of Minnesota | | 6 | NE ¼ of NW ¼ | | | | | | | | | | | | | | | | | | | | | | |
| State of Minnesota | | 7 | NW ¼ of NW ¼ | | | | | | | | | | | | | | | | | | | | | | |
| State of Minnesota | | 8 | SW ¼ of NW ¼ | | | | | | | | | | | | | | | | | | | | | | |
| State of Minnesota | | 9 | SE ¼ of NW ¼ | | | | | | | | | | | | | | | | | | | | | | |
| | | 10 | | | | | | | | | | | | | | | | | | | | | | | |
| State of Minnesota | | 11 | NE ¼ of SW ¼ | | | | | | | | | | | | | | | | | | | | | | |
| State of Minnesota | | 12 | NW ¼ of SW ¼ | | | | | | | | | | | | | | | | | | | | | | |
| State of Minnesota | | 13 | SW ¼ of SW ¼ | | | | | | | | | | | | | | | | | | | | | | |
| State of Minnesota | | 14 | SE ¼ of SW ¼ | | | | | | | | | | | | | | | | | | | | | | |
| | | 15 | | | | | | | | | | | | | | | | | | | | | | | |
| State of Minnesota | | 16 | NE ¼ of SE ¼ | | | | | | | | | | | | | | | | | | | | | | |
| State of Minnesota | | 17 | NW ¼ of SE ¼ | | | | | | | | | | | | | | | | | | | | | | |
| State of Minnesota | | 18 | SW ¼ of SE ¼ | | | | | | | | | | | | | | | | | | | | | | |
| State of Minnesota | | 19 | SE ¼ of SE ¼ | | | | | | | | | | | | | | | | | | | | | | |
| | | 20 | | | | | | | | | | | | | | | | | | | | | | | |

| | Sold for Taxes | Valuations by School Districts as Equalized by Department of Taxation: District No. ___ Rate ___ Mills | District No. ___ Rate ___ Mills | District No. ___ Rate ___ Mills | District No. ___ Rate ___ Mills | District No. ___ Rate ___ Mills | District No. ___ Rate ___ Mills | Tax Including State Homestead ___ Mills | State Tax on Non-Homestead ___ Mills | Special Taxes | Total Taxes | | Paid | When Paid | | | | Number of Receipt | March Settlement 1957 | June Settlement 1957 | Penalty | November Settlement 1957 | Penalty | Collections to First Monday in January 1958 | Penalty | Delinquent on First Monday in January 1958 | Total Delinquent Tax and Penalty | Remarks |
|---|---|---|---|---|---|---|---|---|---|---|---|---|---|---|---|---|---|---|---|---|---|---|---|---|---|---|---|---|---|
| | | Dollars | Dollars | Dollars | Dollars | Dollars | Dollars | $ cts. | $ cts. | $ cts. | $ cts. | | | Month | Day | Year | | | $ cts. | $ cts. | $ cts. | $ cts. | $ cts. | $ cts. | $ cts. | $ cts. | $ cts. | $ cts. | |
| 1 | | | | | | | | | | | | 1 | | | | | | | | | | | | | | | | | |
| 2 | | | | | | | | | | | | 2 | | | | | | | | | | | | | | | | | |
| 3 | | | | | | | | | | | | 3 | | | | | | | | | | | | | | | | | |
| 4 | | | | | | | | | | | | 4 | | | | | | | | | | | | | | | | | |
| 5 | | | | | | | | | | | | 5 | | | | | | | | | | | | | | | | | |
| 6 | | | | | | | | | | | | 6 | | | | | | | | | | | | | | | | | |
| 7 | | | | | | | | | | | | 7 | | | | | | | | | | | | | | | | | |
| 8 | | | | | | | | | | | | 8 | | | | | | | | | | | | | | | | | |
| 9 | | | | | | | | | | | | 9 | | | | | | | | | | | | | | | | | |
| 10 | | | | | | | | | | | | 10 | | | | | | | | | | | | | | | | | |
| 11 | | | | | | | | | | | | 11 | | | | | | | | | | | | | | | | | |
| 12 | | | | | | | | | | | | 12 | | | | | | | | | | | | | | | | | |
| 13 | | | | | | | | | | | | 13 | | | | | | | | | | | | | | | | | |
| 14 | | | | | | | | | | | | 14 | | | | | | | | | | | | | | | | | |
| 15 | | | | | | | | | | | | 15 | | | | | | | | | | | | | | | | | |
| 16 | | | | | | | | | | | | 16 | | | | | | | | | | | | | | | | | |
| 17 | | | | | | | | | | | | 17 | | | | | | | | | | | | | | | | | |
| 18 | | | | | | | | | | | | 18 | | | | | | | | | | | | | | | | | |
| 19 | | | | | | | | | | | | 19 | | | | | | | | | | | | | | | | | |
| 20 | | | | | | | | | | | | 20 | | | | | | | | | | | | | | | | | |

Form 5C(1957)

# Assessment Roll and Tax List of Real Property in the Towns of Powers, Cass County, Minnesota, for Taxes for the Year 1956.



*Indicate Type of Property: R-Residential, C-Commercial, I-Industrial, U-Utility, F-Farm, L-Lakeshore, T-Timber, M-Mineral

| | In Whose Name Assessed | To Whom Transferred | Description of Property: Subdivision | Sec. or Lot | Town or Block | Rng. | Number of Acres of Land: Acres | Mills | No. School District | Indicate Homestead Tax or No. | Indicate Apportioned Tax or No. | Indicate Classification of Property | True and Full Valuations: Land Exclusive of Structures and Improvements (Dollars) | Buildings and Other Structures (Dollars) | Machinery Permanently Attached to Real Estate (Dollars) | Total True and Full Value (Dollars) | Assessed Valuations: Rural: Homestead Up to $4,000 20% (Dollars) | Rural: Over $4,000 and Non-Homestead 33⅓% (Dollars) | All Other: Timber Land Classified 20% (Dollars) | All Other: Homestead Up to $4,000 25% (Dollars) | All Other: Over $4,000 and Non-Homestead 40% (Dollars) | All Other: Machinery Permanently Attached to Real Estate 33⅓% (Dollars) | Total Assessed Value (Dollars) | Total Assessed Value as Equalized by the Board of Review (Dollars) | Final Equalized Value (Dollars) | Remarks |
|---|---|---|---|---|---|---|---|---|---|---|---|---|---|---|---|---|---|---|---|---|---|---|---|---|---|---|
| | State of Minnesota | | 1 NE¼ of NE¼ Lot 1 | 13 | 134 | 30 | | | 30 | | | | | | | | | | | | | | | | | |
| | | | 2 NW¼ of NE¼ | | | | | | | | | | | | | | | | | | | | | | | |
| | | | 3 SW¼ of NE¼ | | | | | | | | | | | | | | | | | | | | | | | |
| | | | 4 SE¼ of NE¼ | | | | | | | | | | | | | | | | | | | | | | | |
| | | | 5 | | | | | | | | | | | | | | | | | | | | | | | |
| | State of Minnesota | | 6 NE¼ of NW¼ Lot 2 | | | | | | | | | | | | | | | | | | | | | | | |
| | State of Minnesota | | 7 NW¼ of NW¼ Lot 3 | | | | | | | | | | | | | | | | | | | | | | | |
| | | | 8 SW¼ of NW¼ | | | | | | | | | | | | | | | | | | | | | | | |
| | | | 9 SE¼ of NW¼ | | | | | | | | | | | | | | | | | | | | | | | |
| | | | 10 | | | | | | | | | | | | | | | | | | | | | | | |
| | | | 11 NE¼ of SW¼ | | | | | | | | | | | | | | | | | | | | | | | |
| | | | 12 NW¼ of SW¼ | | | | | | | | | | | | | | | | | | | | | | | |
| | | | 13 SW¼ of SW¼ | | | | | | | | | | | | | | | | | | | | | | | |
| | | | 14 SE¼ of SW¼ | | | | | | | | | | | | | | | | | | | | | | | |
| | | | 15 | | | | | | | | | | | | | | | | | | | | | | | |
| | Andrew Renck | | 16 ~~NE¼ of SE¼~~ Lot 5 | | | | 25.45 | | | no | no | C | 125 | 240 | | 365 | 25 | 80 | | | | | 105 | | | |
| | Mabel I. Lee | | 17 NW¼ of SE¼ Sw. of Lot 4 | | | | 80 | | | no | no | L | 39 | | | 39 | | 13 | | | | | 13 | | | |
| | Judson La Marne Co. | | 18 ~~SW¼ of SE¼~~ Lot 4 less Sw. | | | | 40.20 | | | " | yes | T | 400 | 176 | | 576 | | 192 | | | | | 192 | | | |
| | Andrew Renck | | 19 SE¼ of SE¼ | | | | 40 | | | yes | " | F | 400 | 475 | | 875 | 175 | | | | | | 175 | | | |
| | | | 20 | | | | | | | | | | | | | | | | | | | | | | | |
| | | | | | | | 186.45 | | | | | | 964 | 891 | | 1855 | 200 | 285 | | | | | 485 | | | |

| | Sold for Taxes | Validations by School Districts as Equalized by Department of Taxation: District No. / Rate / Mills | Dollars | District No. / Rate / Mills | Dollars | District No. / Rate / Mills | Dollars | Tax Including State Homestead | State Tax on Non-Homestead | Special Taxes | Total Taxes | | Paid | When Paid (Month Day Year) | Number of Receipt | March Settlement 1957 | June Settlement 1957 | Penalty | November Settlement 1957 | Penalty | Collections to First Monday in January 1958 | Penalty | Delinquent on First Monday in January 1958 | Penalty | Total Delinquent Tax and Penalty | Remarks |
|---|---|---|---|---|---|---|---|---|---|---|---|---|---|---|---|---|---|---|---|---|---|---|---|---|---|---|
| 1 | | | | | | | | | | | | 1 | | | | | | | | | | | | | | |
| 2 | | | | | | | | | | | | 2 | | | | | | | | | | | | | | |
| 3 | | | | | | | | | | | | 3 | | | | | | | | | | | | | | |
| 4 | | | | | | | | | | | | 4 | | | | | | | | | | | | | | |
| 5 | | | | | | | | | | | | 5 | | | | | | | | | | | | | | |
| 6 | | | | | | | | | | | | 6 | | | | | | | | | | | | | | |
| 7 | | | | | | | | | | | | 7 | | | | | | | | | | | | | | |
| 8 | | | | | | | | | | | | 8 | | | | | | | | | | | | | | |
| 9 | | | | | | | | | | | | 9 | | | | | | | | | | | | | | |
| 10 | | | | | | | | | | | | 10 | | | | | | | | | | | | | | |
| 11 | | | | | | | | | | | | 11 | | | | | | | | | | | | | | |
| 12 | | | | | | | | | | | | 12 | | | | | | | | | | | | | | |
| 13 | | | | | | | | | | | | 13 | | | | | | | | | | | | | | |
| 14 | | | | | | | | | | | | 14 | | | | | | | | | | | | | | |
| 15 | | | | | | | | | | | | 15 | | | | | | | | | | | | | | |
| 16 | | | | $4.25 / 80 | | | | | | | | 16 | PAID IN FULL | MAY 31 1957 | 7962 | | 26.34 | | | | | | | | | |
| 17 | | | | 13 | | | | 25.92 | 42 | | 26.34 | 17 | PAID IN FULL | MAY 31 1957 | 11529 | | 3.26 | | | | | | | | | |
| 18 | | 1.42 | | | | | | 42.58 | 1.02 | | 43.60 | 18 | PAID IN FULL | MAY 31 1957 | | | 43.60 | | | | | | | | | |
| 19 | | $1.75 | | | | | | 38.80 | | | 38.80 | 19 | PAID IN FULL | MAY 31 1957 | 7962 | | 38.80 | | | | | | | | | |
| 20 | | | | | | | | | | | | 20 | | | | | | | | | | | | | | |
| | | $1.75 | | $4.25 = 200 | R. | | | 81.35 | | | | | | | | | | | | | | | | | | |
| | | 1.97 | | 93 = 285 | TR. | | | 29.12 | 1.50 | | 122.00 | | | | | | 122.00 | | | | | | | | | |
| | | 3.67 | | 118 = 485 | | | | 110.50 | | | | | | | | | | | | | | | | | | |

Form 5CD (26) 20-M-9-56 DULUTH, MINNESOTA

# Assessment Roll and Tax List of Real Property in the Town of Pequot

* Indicate Type of Property: R-Residential, C-Commercial, I-Industrial, U-Utility, F-Farm, L-Lakeshore, T-Timber, M-Mineral



| | In Whose Name Assessed | To Whom Transferred | Description of Property: Subdivision | Sec. or Lot | Town or Block | Rng. | Number of Acres of Land: Acres | 100ths | No. School District | Indicate Homestead Yes or No | Indicate Agricultural Yes or No | * Indicate Type Property | True and Full Valuations: Land Exclusive of Structures and Improvements (Dollars) | Buildings and Other Structures (Dollars) | Machinery Permanently Attached to Real Estate (Dollars) | Total True and Full Value (Dollars) | Assessed Valuations: Rural: Homestead Up to $1,000 20% (Dollars) | Rural: Over $1,000 and Non-Homestead 33⅓% (Dollars) | All Other: Timber Land Class 2c 20% (Dollars) | All Other: Homestead Up to $1,000 25% (Dollars) | All Other: Over $1,000 and Non-Homestead 40% (Dollars) | All Other: Machinery Permanently Attached to Real Estate 33⅓% (Dollars) | Total Assessed Value (Dollars) | Total Assessed Value as Equalized by the Board of Review (Dollars) | Final Equalized Value (Dollars) |
|---|---|---|---|---|---|---|---|---|---|---|---|---|---|---|---|---|---|---|---|---|---|---|---|---|---|
| | State of Minnesota | | | | | | | | # 30 | | | | | | | | | | | | | | | | |
| 1 | Walter P. Geist | | NE¼ of NW¼ Lot 1 | 14 | 134 | 30 | | | | | | | | | | | | | | | | | | | |
| 2 | | | NW¼ of NE¼ Lot 2 | | | | 64.66 | | 70 | yes | T | | 520 | 617 | | 1137 | | 379 | | | | | 379 | | |
| 3 | | | SW¼ of NE¼ | | | | | | | | | | | | | | | | | | | | | | |
| 4 | | | SE¼ of NE¼ | | | | | | | | | | | | | | | | | | | | | | |
| 5 | | | | | | | | | | | | | | | | | | | | | | | | | |
| | State of Minnesota | | | | | | | | | | | | | | | | | | | | | | | | |
| 6 | | | NE¼ of NW¼ | | | | | | | | | | | | | | | | | | | | | | |
| 7 | State of Minnesota | | NW¼ of NW¼ | | | | | | | | | | | | | | | | | | | | | | |
| 8 | State of Minnesota | | SW¼ of NW¼ | | | | | | | | | | | | | | | | | | | | | | |
| 9 | State of Minnesota | | SE¼ of NW¼ | | | | | | | | | | | | | | | | | | | | | | |
| 10 | Tyrone M. & John H. Beef | | N 2 rods of Lot 3 | | | | 12.67 | | 70 | no | L | | 130 | 119 | | 249 | | 83 | | | | | 83 | | |
| 11 | Basil G. & Lola M. Wyatt | | S 30 rods of Lot 3 | | | | 15.21 | | 70 | " | " | | 150 | 225 | | 375 | 75 | 125 | | | | | 75 / 125 | | |
| 12 | State of Minnesota | | NW¼ of SW¼ | | | | | | | | | | | | | | | | | | | | | | |
| 13 | Walter Holty | | SW¼ of SW¼ Lot 5 | | | | 28.16 | | 70 | " | R | | 230 | 350 | | 580 | | 194 | | | | | 194 | | |
| 14 | Roland J. & Lillian F. Kiebel | | SE¼ of SW¼ Lot 4 | | | | 25.03 | | " | " | " | | 250 | 284 | | 534 | | 178 | | | | | 178 | | |
| 15 | | | N 2 rods of S 26 rods of Lot 3 | | | | 15.30 | | " | " | " | | 150 | 201 | | 351 | | 117 | | | | | 117 | | |
| 16 | | | NE¼ of SE¼ | | | | | | | | | | | | | | | | | | | | | | |
| 17 | | | NW¼ of SE¼ | | | | | | | | | | | | | | | | | | | | | | |
| 8 | | | SW¼ of SE¼ | | | | | | | | | | | | | | | | | | | | | | |
| 9 | | | SE¼ of SE¼ | | | | | | | | | | | | | | | | | | | | | | |
| 20 | | | | | | | | | | | | | | | | | | | | | | | | | |
| | | | | | | | 161.15 | | | | | | 1432 | 1796 | | 3228 | 86 | 1076 / 1026 | | | | | 1076 / 1026 | | |

| | Sold for Taxes | Valuations by School Districts as Equalized by Department of Taxation: District No. ___ Rate ___ Mills (Dollars) | District No. ___ Rate ___ Mills (Dollars) | District No. 70 Rate 7.1 / 24.2 Mills (Dollars) | District No. ___ Rate ___ Mills (Dollars) | District No. ___ Rate ___ Mills (Dollars) | District No. ___ Rate ___ Mills (Dollars) | Tax including State Homestead | State Tax on Non-Homestead 6.34 Mills | Special Taxes | Total Taxes | Paid | When Paid: Month Day Year | Number of Receipt | March Settlement 1957 | June Settlement 1957 | Penalty | November Settlement 1957 | Penalty | Collections to First Monday in January 1958 | Penalty | Delinquent on First Monday in January 1958 | Total Delinquent Tax and Penalty | Remarks |
|---|---|---|---|---|---|---|---|---|---|---|---|---|---|---|---|---|---|---|---|---|---|---|---|---|
| 1 | | | | | | | | | | | | | | | | | | | | | | | | |
| 2 | | | | 379 | | | | 8.06 | 2.02 | | 8.08 | PAID IN FULL | MAY 14 1957 | 6662 | | 8.08 | | | | | | | | |
| 3 | | | | | | | | | | | | | | | | | | | | | | | | |
| 4 | | | | | | | | | | | | | | | | | | | | | | | | |
| 5 | | | | | | | | | | | | | | | | | | | | | | | | |
| 6 | | | | | | | | | | | | | | | | | | | | | | | | |
| 7 | | | | | | | | | | | | | | | | | | | | | | | | |
| 8 | | | | | | | | | | | | | | | | | | | | | | | | |
| 9 | | | | | | | | | | | | | | | | | | | | | | | | |
| 10 | SOLD FOR TAXES | | | | | 8.8 | | 20.48 | .44 | | 20.92 | | | | | | | | | | 20.92 | | | |
| 11 | | | | | | 18.75 | | 18.50 | | | 18.50 | PAID IN FULL | MAY 7 1957 | 6651 | | 18.50 | | | | | | | | |
| 12 | | | | | | | | | | | | | | | | | | | | | | | | |
| 13 | | | | | | 19.4 | | 47.88 | 1.04 | | 48.92 | PAID IN FULL | MAY 31 1957 | 11531 | | 48.92 | | | | | | | | |
| 14 | | | | | | 17.8 | | 43.92 | .94 | | 44.86 | PAID IN FULL | MAY 31 1957 | 11530 | | 44.86 | | | | | | | | |
| 15 | | | | | | 11.7 | | 28.88 | .62 | | 29.50 | PAID IN FULL | MAY 31 1957 | 11532 | | 29.50 | | | | | | | | |
| 16 | | | | | | | | | | | | | | | | | | | | | | | | |
| 17 | | | | | | | | | | | | | | | | | | | | | | | | |
| 18 | | | | | | | | | | | | | | | | | | | | | | | | |
| 19 | | | | | | | | | | | | | | | | | | | | | | | | |
| 20 | | | | | | | | | | | | | | | | | | | | | | | | |
| | | | | 379 | | 75 = 75 | 8406 | | | | | | | | | | | | | | | | | |
| | | | | | | 57.4 = 951 | 15966 | 5.06 | | | 24.878 | | | | | 227.86 | | | | | 20.92 | | | |
| | | | | 379 | | 44.7 = 1026 | 23.72 | | | | | | | | | | | | | | | | | |

# Assessment Roll and Tax List of Real Property in the Town of Powers

Form 5C12h50 (Rev. 10-19-1956) Printed, Minneapolis

* Indicate Type of Property: R-Residential, C-Commercial, I-Industrial, U-Utility, F-Farm, L-Lakeshore, T-Timber, M-Mineral

Cass County, Minnesota, for Taxes for the Year 1956.



| | In Whose Name Assessed | To Whom Transferred | Description of Property: Subdivision | Sec. or Lot | Town or Block | R. Bk. | Number of Acres of Land (Acres / 100ths) | No. School District | Indicate Homestead Yes or No | Indicate Apt. Indicate Yes or No | * Indicate Type of Property | True and Full Valuations: Land Exclusive of Structures and Improvements (Dollars) | Buildings and Other Structures (Dollars) | Machinery Permanently Attached to Real Estate (Dollars) | Total True and Full Value (Dollars) | Assessed Valuations: Rural: Homestead Up to $1,000 20% (Dollars) | Rural: Over $4,000 and Non-Homestead 33⅓% (Dollars) | All Other: Timber Land Class 2a 20% (Dollars) | All Other: Homestead Up to $1,000 25% (Dollars) | All Other: Over $4,000 and Non-Homestead 40% (Dollars) | All Other: Machinery Permanently Attached to Real Estate 33⅓% (Dollars) | Total Assessed Value (Dollars) | Total Assessed Value as Equalized by the Board of Review (Dollars) | Final Equalized Value (Dollars) |
|---|---|---|---|---|---|---|---|---|---|---|---|---|---|---|---|---|---|---|---|---|---|---|---|---|
| 1 | A. J. Roberts + R. L. Sharpe | | NE ¼ of NE ¼ | | | 152434.50 | 40 | 30 | no | yes | T | 240 | | | 240 | | 80 | | | | | 80 | | |
| 2 | " " " | | NW ¼ of NE ¼ Lot 23 | | | | 38.70 | " | " | " | | 234 | | | 234 | | 78 | | | | | 78 | | |
| 3 | State of Minnesota | | SW ¼ of NE ¼ | | | | | | | | | | | | | | | | | | | | | |
| 4 | State of Minnesota | | SE ¼ of NE ¼ | | | | | | | | | | | | | | | | | | | | | |
| 5 | | | | | | | | | | | | | | | | | | | | | | | | |
| 6 | William Carney | | NE ¼ of NW ¼ Lot 3 | | | | 25.20 | 70 | " | " | | 201 | | | 201 | | 67 | | | | | 67 | | |
| 7 | Roy + Gertrude Carney | | Lot 4 less that part S of road | | | | 21.70 | " | " | " | | 177 | | | 177 | | 59 | | | | | 59 | | |
| 8 | | | SW ¼ of NW ¼ | | | | | | | | | | | | | | | | | | | | | |
| 9 | State of Minnesota | | SE ¼ of NW ¼ | | | | | | | | | | | | | | | | | | | | | |
| 10 | Paul + Lily | | All that part lying S of rd | | | | 18.50 | " | " | " | | 129 | | | 129 | | 43 | | | | | 43 | | |
| 11 | State of Minnesota | | NE ¼ of SW ¼ | | | | | | | | | | | | | | | | | | | | | |
| 12 | Lloyd + Bagman Bradfield | | NW ¼ of SW ¼ Lot 6 | | | | 28.60 | " | " | " | | 285 | | | 285 | | 95 | | | | | 95 | | |
| 13 | Kenneth Scott | | SW ¼ of SW ¼ Lot 7 | | | | 39.70 | " | " | " | | 240 | | | 240 | | 80 | | | | | 80 | | |
| 14 | " " | | SE ¼ of SW ¼ | | | | 40 | " | " | " | | 240 | | | 240 | | 80 | | | | | 80 | | |
| 15 | | | | | | | | | | | | | | | | | | | | | | | | |
| 16 | State of Minnesota | | NE ¼ of SE ¼ | | | | | | | | | | | | | | | | | | | | | |
| 17 | State of Minnesota | | NW ¼ of SE ¼ | | | | | | | | | | | | | | | | | | | | | |
| 18 | State of Minnesota | | SW ¼ of SE ¼ | | | | | | | | | | | | | | | | | | | | | |
| 19 | Arthur Renck | | SE ¼ of SE ¼ Lot 1 | | | | 39.50 | " | " | " | | 240 | | | 240 | | 80 | | | | | 80 | | |
| 20 | | | | | | | | | | | | | | | | | | | | | | | | |
| | | | | | | | 291.90 | | | | | 1926 | | | 1926 | | 662 | | | | | 662 | | |

| | Sold for Taxes | Valuations by School Districts as Equalized by Department of Taxation: District No. ..... Rate ..... Mills | District No. ..... Rate ..... Mills | District No. ..... Rate ..... Mills | District No. ..... Rate ..... Mills | District No. ..... Rate ..... Mills | Tax Including State Homestead | State Tax on Non-Homestead 53⅓ Mills | Special Taxes | Total Taxes | Paid | When Paid (Month Day Year) | Number of Receipt | March Settlement 1957 | June Settlement 1957 | Penalty | November Settlement 1957 | Penalty | Collections to First Monday in January 1958 | Penalty | Delinquent on First Monday in January 1958 | Total Delinquent Tax and Penalty | Remarks |
|---|---|---|---|---|---|---|---|---|---|---|---|---|---|---|---|---|---|---|---|---|---|---|---|
| | | Dollars | Dollars | Dollars | Dollars | Dollars | $ cts. | $ cts. | $ cts. | $ cts. | | | | $ cts. | $ cts. | $ cts. | $ cts. | $ cts. | $ cts. | $ cts. | $ cts. | $ cts. | |
| 1 | | 80 | | | | | 1774 | 42 | | 1816 | Part Paid | MAY 31 1957 | 11535 | | 1800 | | | | | | 916 | 1028 | |
| 2 | | 78 | | | | | 1730 | 42 | | 1772 | Part Paid | MAY 31 1957 | | | | | | | | | 872 | 979 | |
| 3 | | | | | | | | | | | | | | | | | | | | | | | |
| 4 | | | | | | | | | | | | | | | | | | | | | | | |
| 5 | | | | | | | | | | | | | | | | | | | | | | | |
| 6 | | 67 | | | | | 1486 | 36 | | 1522 | PAID IN FULL | MAY 31 1957 | 11534 | | 1522 | | | | | | | | |
| 7 | | 59 | | | | | 1308 | 32 | | 1340 | 2nd Half Paid<br>1st Half Paid | OCT 31 1957<br>MAY 31 1957 | 17423<br>11619 | | 670 | | 670 | | | | | | |
| 8 | | | | | | | | | | | | | | | | | | | | | | | |
| 9 | | | | | | | | | | | | | | | | | | | | | | | |
| 10 | | 43 | | | | | 954 | 22 | | 976 | PAID IN FULL | MAY 31 1957 | 11536 | | 976 | | | | | | | | |
| 11 | | | | | | | | | | | | | | | | | | | | | | | |
| 12 | | 95 | | | | | 2106 | 50 | | 2156 | 2nd Half Paid<br>1st Half Paid | OCT 31 1957<br>MAY 31 1957 | 17619<br>11623 | | 1078 | | 1078 | | | | | | |
| 13 | | 80 | | | | | 1774 | 42 | | 1816 | PAID IN FULL | MAY 31 1957 | 11533 | | 1816 | | | | | | | | |
| 14 | | 80 | | | | | 1774 | 42 | | 1816 | PAID IN FULL | MAY 31 1957 | | | 1816 | | | | | | | | |
| 15 | | | | | | | | | | | | | | | | | | | | | | | |
| 16 | | | | | | | | | | | | | | | | | | | | | | | |
| 17 | | | | | | | | | | | | | | | | | | | | | | | |
| 18 | | | | | | | | | | | | | | | | | | | | | | | |
| 19 | | 80 | | | | | 1774 | 42 | | 1816 | PAID IN FULL | MAY 31 1957 | 17402 | | 1816 | | | | | | | | |
| 20 | | | | | | | | | | | | | | | | | | | | | | | |
| | | 662 | | | | | 14680 | 350 | | 15030 | | | | | 11494 | | 1748 | | | | 1780 | | |

Point | Pine Woodland | Deshaines Beach | Lake Jorgenson | Leech Beach | Lake Ivy

# Assessment Roll and Tax List of Real Property in the Town of Pennel

Cass County, Minnesota, for Taxes for the Year 1956.



Form 5CDT(56) [illegible]

* Indicate Type of Property: R-Residential, C-Commercial, I-Industrial, U-Utility, F-Farm, L-Lakeshore, T-Timber, M-Mineral

| | In Whose Name Assessed | To Whom Transferred | Description of Property: Subdivision | Sec. or Lot | Town or Block | Rng | Number of Acres of Land: Acres | 10ths | No. School District | Indicate Homestead Yes or No | Indicate Agricultural Yes or No | Indicate Type of Property | True and Full Valuations: Land Exclusive of Structures and Improvements | Buildings and Other Structures | Machinery Permanently Attached to Real Estate | Total True and Full Value | Assessed Valuations: Rural: Homestead Up to $1,000 20% | Rural: Over $1,000 and Non-Homestead 33⅓% | All Other: Timber Land Class 3a 20% | All Other: Homestead Up to $1,000 25% | All Other: Over $1,000 and Non-Homestead 40% | All Other: Machinery Permanently Attached to Real Estate 33⅓% | Total Assessed Value | Total Assessed Value as Equalized by the Board of Review | Final Equalized Value |
|---|---|---|---|---|---|---|---|---|---|---|---|---|---|---|---|---|---|---|---|---|---|---|---|---|---|
| | | | | | | | Acres | 10ths | | | | | Dollars | Dollars | Dollars | Dollars | Dollars | Dollars | Dollars | Dollars | Dollars | Dollars | Dollars | Dollars | Dollars |
| 1 | Alice V. Almquist + Frances M. + Leonard A. Nordstrom | | Lot 1 less W 16½ rd Leeds | | | | | | 4 | | | | | | | | | | | | | | | | |
| | | | N ½ of N ½ | | | | | | 50 | No | Yes | T | 201 | | | 201 | | 67 | | | | | 67 | | |
| 2 | William E. + Hermine Raven (Joint +) William R. + Leona (Raven) Jt. + | | N W ¼ of N E ¼ less E 16½ rd W 26½ | | | | 34 50 | | | | Yes | F | 420 | 475 | | 895 | 179 | | | | | | 179 | | |
| 3 | " " " " | | S W ¼ of N E ¼ less E 16½ rd W 26½ | | | | 34 50 | | | | " | " | 350 | | | 350 | 70 | | | | | | 70 | | |
| 4 | Alice V. Almquist + Frances M. + Leonard A. Nordstrom | | S E ¼ of N E ¼ Lot 2 less W 16½ | | | | 22 | | | No | No | L | 156 | 225 | | 381 | | 127 | | | | | 127 | | |
| 5 | Clarence R. + Teresa Leeds | | W 20 of W ½ of N E ¼ | | | | | | | No | Yes | T | 30 | | | 30 | | 10 | | | | | 10 | | |
| 6 | Alfred Hodgson | | N E ¼ of N W ¼ | | | | 40 | | | No | " | F | 279 | 108 | | 387 | | 129 | | | | | 129 | | |
| 7 | Earl Jay + Bruce Ray Alexander | | N W ¼ of N W ¼ | | | | 40 | | | No | " | T | 189 | | | 189 | | 63 | | | | | 63 | | |
| 8 | Myron M. Duffield | | S W ¼ of N W ¼ | | | | 40 | | | " | " | F | 417 | | | 417 | | 139 | | | | | 139 | | |
| 9 | Helen H. Cummins | | S E ¼ of N W ¼ | | | | 40 | | | " | " | T | 324 | | | 324 | | 108 | | | | | 108 | | |
| 10 | H. C. + Helen H. Cummins | | Part of Lot 3 of Sec 7 T 135 R 28 W 5th PM Beginning at a point on the Mississippi River 1 rod N of the S line of said Lot 3 | | | | | | | " | " | " | 99 | | | 99 | | 33 | | | | | 33 | | |
| 11 | Helen H. Cummins | | N E ¼ of S W ¼ Lot 4 | | | | 34 15 | | | " | Yes | L | 360 | 1152 | | 1512 | | 504 | | | | | 504 | | |
| 12 | Clyde Bundy | | N W ¼ of S W ¼ | | | | 40 | | | Yes | " | R | 455 | 150 | | 605 | 61 | | | | | | 61 | | |
| 13 | H. C. + Helen H. Cummins | | S W ¼ of S W ¼ | | | | 40 | | | No | " | T | 297 | | | 297 | | 99 | | | | | 99 | | |
| 14 | Chas. B. Funk | | Lot 1 less Lot 1 of Block 4 Leeds + Lot 2 of Block 4 Leeds + S E ¼ of S E ¼ Sec 7 T 135 R 28 W 5th PM | | | | 2 40 | | | No | " | " | 102 | | | 102 | | 34 | | | | | 34 | | |
| 15 | Clarence R. + Teresa Leeds | | Commencing 9 rods N of the S E cor of the N E ¼ of the S E ¼ | | | | 1 55 | | | Yes | " | " | 20 | | | 20 | 4 | | | | | | 4 | | |
| 16 | Clarence R. + Alice B. McGary | | N E ¼ of S E ¼ Lot 2 | | | | 33 | | | " | " | R | 225 | 700 | | 925 | 187 | | | | | | 187 | | |
| 17 | | | 2 Acres of Lot 5 N W ¼ of S E ¼ | | | | 32 | | | " | " | R | 245 | 900 | | 1145 | 229 | | | | | | 229 | | |
| 18 | | | S W ¼ of S E ¼ | | | | | | | | | | | | | | | | | | | | | | |
| 19 | Clarence R. + Teresa A. Leeds | | S E ¼ of S E ¼ Lot 6 | | | | 9 90 | | | No | No | L | 99 | | | 99 | | 33 | | | | | 33 | | |
| 20 | " " " | | Lot 7 | | | | 20 | | | " | " | " | 9 | | | 9 | | 3 | | | | | 3 | | |
| | | | | | | | 806 35 | | | | | | 3924 | 3920 | | 7844 | 920 | 1348 | | | | | 2278 | | |

| | Sold for Taxes | Validations by School Districts as Equalized by Department of Taxation: District No. ..... Rate ..... Mills | District No. ..... Rate ..... Mills | District No. ..... Rate ..... Mills | District No. ..... Rate ..... Mills | District No. ..... Rate ..... Mills | District No. ..... Rate ..... Mills | Tax including State Homestead | State Tax on Non-Homestead 5.34 Mills | Special Taxes | Total Taxes | Paid | When Paid: Month | Day | Year | Number of Receipt | March Settlement 1957 | June Settlement 1957 | Penalty | November Settlement 1957 | Penalty | Collections to Five Monday in January 1958 | Penalty | Delinquent on Five Monday in January 1958 | Penalty | Total Delinquent Tax and Penalty | Remarks |
|---|---|---|---|---|---|---|---|---|---|---|---|---|---|---|---|---|---|---|---|---|---|---|---|---|---|---|---|
| | | Dollars | Dollars | Dollars | Dollars | Dollars | Dollars | $ cts. | $ cts. | $ cts. | $ cts. | | | | | | $ cts. | $ cts. | $ cts. | $ cts. | $ cts. | $ cts. | $ cts. | $ cts. | $ cts. | $ cts. | |
| 1 | | 67 | | | | | | 14 86 | 36 | | 15 22 | 2nd Half Paid | OCT | 31 | 1957 | 1557 | | | | | | | | | | | |
| 2 | | 179 | | | | | | 39 70 | | | 39 70 | 1st Half Paid | MAY | 31 | 1957 | 1537 | | 7 61 | | 7 61 | | | | | | | |
| 3 | | 70 | | | | | | 15 52 | | | 15 52 | PAID IN FULL | MAY | 31 | 1957 | 1518 | | 39 70 | | | | | | | | | |
| 4 | | | | 127 | | | | 31 34 | 68 | | 32 02 | PAID IN FULL | MAY | 31 | 1957 | 1552 | | 15 52 | | | | | | | | | |
| 5 | | 10 | | | | | | 2 22 | 06 | | 2 28 | 2nd Half Paid | OCT | 31 | 1957 | 1584 | | | | | | | | | | | |
| 6 | SOLD FOR TAXES | 129 | | | | | | 28 60 | 68 | | 24 28 | 1st Half Paid | MAY | 31 | 1957 | 1537 | | 16 01 | | 16 01 | | | | | | | |
| 7 | SOLD FOR TAXES | 63 | | | | | | 13 98 | 34 | | 14 32 | PAID IN FULL | FEB | 7 | 1957 | 254 | 2 28 | | | | | | | | | | |
| 8 | SOLD FOR TAXES | 139 | | | | | | 30 82 | 74 | | 31 56 | PAID IN FULL | NOV | 21 | 1957 | 7117 | | | | | | | | | | | |
| 9 | | 107 | | | | | | 23 72 | 56 | | 24 28 | PAID IN FULL | NOV | 21 | 1957 | | | | | | | | | | | | |
| 10 | | 33 | | | | | | 7 32 | 18 | | 7 50 | PAID IN FULL | MAY | 31 | 1957 | 1539 | | 24 28 | | | | | | | | | |
| 11 | | 504 | | | | | | 111 75 | 2 70 | | 114 45 | PAID IN FULL | MAY | 31 | 1957 | 1539 | | | | | | | | | 7 50 | 8 70 | |
| 12 | | 61 | | | | | | 13 52 | | | 13 52 | PAID IN FULL | MAY | 31 | 1957 | 1539 | | 114 45 | | | | | | | | | |
| 13 | | 99 | | | | | | 21 96 | 52 | | 22 48 | PAID IN FULL | MAY | 31 | 1957 | 1539 | | 13 52 | | | | | | | | | |
| 14 | | 34 | | | | | | 7 54 | 16 | | 7 70 | PAID IN FULL | APR | 2 | 1957 | 5868 | | 22 48 | | | | | | | | | |
| 15 | | 4 | | | | | | 88 | | | 88 | PAID IN FULL | FEB | 7 | 1957 | | 88 | 7 70 | | | | | | | | | |
| 16 | | 187 | | | | | | 41 48 | | | 41 48 | PAID IN FULL | FEB | 7 | 1957 | 254 | | | | | | | | | | | |
| 17 | | 229 | | | | | | 50 78 | | | 50 78 | PAID IN FULL | MAY | 31 | 1957 | 1540 | 41 48 | | | | | | | | | | |
| 18 | | | | | | | | | | | | | | | | | | 50 78 | | | | | | | | | |
| 19 | | | | 33 | | | | 8 14 | 18 | | 8 32 | PAID IN FULL | FEB | 7 | 1957 | 954 | 8 32 | | | | | | | | | | |
| 20 | | | | 3 | | | | 74 | 02 | | 76 | PAID IN FULL | FEB | 7 | 1957 | | 76 | | | | | | | | | | |
| | | 730 | | = 730 | | | | 42 468 | | | | | | | | | | | | | | | | | | | |
| | | 1185 | | 162 = 1348 | | | | 40 22 | 720 | | 47 280 | | | | | | 58 72 | 31 210 | | 23 62 | | 45 88 | | 36 78 | | | |
| | | 1915 | | 162 = 2078 | | | | 66 480 | | | | | | | | | | | | | | | | | | | |

# Assessment Roll and Tax List of Real Property in the Cass County of Pleasant Lake, Cass County, Minnesota, for Taxes for the Year 1956.



FORM 5C(L) 1951 Sec. 70-1 (R.R.S. Supp. 1953) R.R.

* Indicate Type of Property: R-Residential, C-Commercial, I-Industrial, U-Utility, F-Farm, L-Lakeshore, T-Timber, M-Mineral

| | IN WHOSE NAME ASSESSED | TO WHOM TRANSFERRED | DESCRIPTION OF PROPERTY: SUBDIVISION | Sec. or Lot | Town or Block | Rng. | Number of Acres of Land: Acres | Units | No. School District | Indicate Homestead Yes or No | Indicate Agricultural Yes or No | * Indicate Type Property | TRUE AND FULL VALUATIONS: LAND Exclusive of Structures and Improvements (Dollars) | BUILDINGS and Other Structures (Dollars) | MACHINERY Permanently Attached to Real Estate (Dollars) | TOTAL True and Full Value (Dollars) | ASSESSED VALUATIONS: RURAL: Homestead Up to $4,000 20% (Dollars) | RURAL: Over $4,000 and Non-Homestead 33⅓% (Dollars) | ALL OTHER: Timber Land Class 2a 20% (Dollars) | ALL OTHER: Homestead Up to $4,000 25% (Dollars) | ALL OTHER: Over $4,000 and Non-Homestead 40% (Dollars) | ALL OTHER: MACHINERY Permanently Attached to Real Estate 33⅓% (Dollars) | TOTAL ASSESSED VALUE (Dollars) | Total Assessed Value as Equalized by the Board of Review (Dollars) | FINAL EQUALIZED VALUE (Dollars) |
|---|---|---|---|---|---|---|---|---|---|---|---|---|---|---|---|---|---|---|---|---|---|---|---|---|---|
| | Joel Daniel & Carrie Mary Alexander | | | | | | | | | | | | | | | | | | | | | | | | |
| 1 | Hyson S. & Lucille Griffith | | NE¼ of NE¼ | 12 | 134 | 30 | 39 | | 30 | no | 4-5 | T | 310 | 125 | | 435 | | 145 | | | | | 145 | | |
| | | | | | | | | | | | | | | 221 | | | | | | | | | | | |
| 2 | Peter & Henry Huesman | | NW¼ of NE¼ | | | | 40 | | | no | no | C | 156 | 399 | | 956 | 111 | 67 | | | | | 178 | | |
| 3 | Blanche Zoffke | | SW¼ of NE¼ | | | | 40 | | | no | no | F | 230 | | | 230 | 46 | | | | | | 46 | | |
| 4 | " " | | SE¼ of NE¼ | | | | 40 | | | " | " | " | 300 | | | 300 | 60 | | | | | | 60 | | |
| | State of Minnesota | | | | | | | | | | | | | | | | | | | | | | | | |
| | Joel Daniel & Carrie Mary Alexander | | | | | | | | | | | | | | | | | | | | | | | | |
| 6 | Margaret Magdalene Decker | | NE¼ of NW¼ | | | | 40 | | | no | " | T | 253 | 50 | | 303 | | 101 | | | | | 101 | | |
| 7 | Silas L. & Minnie E. Zoffke | | NW¼ of NW¼ | | | | 40 | | | no | " | F | 325 | | | 325 | 65 | | | | | | 65 | | |
| 8 | " " | | SW¼ of NW¼ | | | | 40 | | | " | " | " | 225 | | | 225 | 45 | | | | | | 45 | | |
| 9 | Lorna & Guy Hamilton | | SE¼ of NW¼ | | | | 40 | | | " | " | " | 255 | 450 | | 705 | 141 | | | | | | 141 | | |
| 10 | | | | | | | | | | | | | | | | | | | | | | | | | |
| 11 | " " " | | NE¼ of SW¼ | | | | 40 | | | " | " | " | 150 | | | 150 | 30 | | | | | | 30 | | |
| 12 | State of Minnesota | | NW¼ of SW¼ | | | | | | | | | | | | | | | | | | | | | | |
| 13 | State of Minnesota | | SW¼ of SW¼ | | | | | | | | | | | | | | | | | | | | | | |
| 14 | Joe & Mary Johnson | | SE¼ of SW¼ | | | | 40 | | | no | " | " | 258 | | | 258 | | 86 | | | | | 86 | | |
| 15 | | | | | | | | | | | | | | | | | | | | | | | | | |
| 16 | Blanche Zoffke | | NE¼ of SE¼ | | | | 40 | | | no | " | F | 210 | | | 210 | 42 | | | | | | 42 | | |
| 17 | " | | NW¼ of SE¼ | | | | 40 | | | " | " | " | 270 | | | 270 | 54 | | | | | | 54 | | |
| 18 | " | | SW¼ of SE¼ | | | | 40 | | | " | " | " | 305 | | | 305 | 61 | | | | | | 61 | | |
| 19 | " | | SE¼ of SE¼ | | | | 40 | | | " | " | " | 275 | | | 275 | 55 | | | | | | 55 | | |
| 20 | | | | | | | | | | | | | | | | | | | | | | | | | |
| | | | | | | | 560 | | | | | | 3520 | 1225 | | 4745 | 710 | 899 | | | | | 1609 | | |

| | SOLD FOR TAXES | VALUATIONS BY SCHOOL DISTRICTS AS EQUALIZED BY DEPARTMENT OF TAXATION: District No. 1330 Rate 47 Mills 22 Tribals | District No. ..... Rate ..... Mills | District No. ..... Rate ..... Mills | District No. ..... Rate ..... Mills | District No. ..... Rate ..... Mills | Tax including State Homestead ..... Mills | State Tax on Non-Homestead 5.34 Mills | SPECIAL TAXES | TOTAL TAXES | | PAID | WHEN PAID (Month Day Year) | Number of Receipt | March Settlement 1957 | June Settlement 1957 | Penalty | November Settlement 1957 | Penalty | Collections to First Monday in January 1958 | Penalty | Delinquent on First Monday in January 1961 | Total Delinquent Tax and Penalty | REMARKS |
|---|---|---|---|---|---|---|---|---|---|---|---|---|---|---|---|---|---|---|---|---|---|---|---|---|
| | | Dollars | Dollars | Dollars | Dollars | Dollars | Dollars | $ cts. | $ cts. | $ cts. | | | | | $ cts. | $ cts. | $ cts. | $ cts. | $ cts. | $ cts. | $ cts. | $ cts. | $ cts. | |
| 1 | SOLD FOR TAXES | 145 | | #171 / 67 | | | 32.16 | 78 | | 32.94 | 1 | PAID IN FULL | NOV 3 1 1957 | 7111 | | | | | | 32.94 | 75 | | | |
| 2 | | | | | | | 43.92 | 36 | | 44.28 | 2 | 2nd Half Paid / 1st Half Paid | SEP 3 0 1957 / MAY 3 1 1957 | 14750 / 15545 | | | | | | | | | | |
| 3 | | #46 | | | | | 10.20 | | | 10.20 | 3 | 2nd Half Paid / 1st Half Paid | OCT 8 1957 / MAY 3 1 1957 | 8509 | | 22.14 | | 22.14 | | | | | | |
| 4 | | #60 | | | | | 13.30 | | | 13.30 | 4 | 2nd Half Paid / 1st Half Paid | OCT 1 8 1957 / MAY 3 1 1957 | 15367 | | 5.10 | | 5.10 | | | | | | |
| 5 | | | | | | | | | | | 5 | | | | | 6.65 | | 6.65 | | | | | | |
| 6 | | 101 | | | | | 22.40 | 54 | | 22.94 | 6 | PAID IN FULL | MAY 3 1 1957 | 11541 | | 22.94 | | | | | | | | |
| 7 | | #65 | | | | | 14.42 | | | 14.42 | 7 | 2nd Half Paid / 1st Half Paid | OCT 9 1957 / MAY 3 1 1957 | 16367 | | 7.21 | | 12.20 | | | | | | |
| 8 | | #45 | | | | | 9.98 | | | 9.98 | 8 | 2nd Half Paid / 1st Half Paid | OCT 9 1957 / MAY 3 1 1957 | 15508 | | 4.99 | | | | | | | | |
| 9 | | #141 | | | | | 31.26 | | | 31.26 | 9 | PAID IN FULL | AUG 3 1 1957 | | | | | | | | | | | |
| 10 | | | | | | | | | | | 10 | | | 14235 | | | | | | | | | | |
| 11 | | #30 | | | | | 6.66 | | | 6.66 | 11 | PAID IN FULL | AUG 3 1 1957 | | | | | 37.92 | 95 | | | | | |
| 12 | | | | | | | | | | | 12 | | | | | | | | | | | | | |
| 13 | | | | | | | | | | | 13 | | | | | | | | | | | | | |
| 14 | | 86 | | | | | 19.68 | 46 | | 19.54 | 14 | 2nd Half Paid / 1st Half Paid | OCT 3 1 1957 / MAY 3 1 1957 | 16412 / 15342 | | 9.77 | | 9.77 | | | | | | |
| 15 | | | | | | | | | | | 15 | | | | | | | | | | | | | |
| 16 | | #42 | | | | | 9.32 | | | 9.32 | 16 | 2nd Half Paid / 1st Half Paid | OCT 1 8 1957 / MAY 3 1 1957 | | | | | | | | | | | |
| 17 | | #54 | | | | | 11.98 | | | 11.98 | 17 | 2nd Half Paid / 1st Half Paid | OCT 1 8 1957 / MAY 3 1 1957 | 9509 | | 23.51 | | 23.51 | | | | | | |
| 18 | | #61 | | | | | 13.52 | | | 13.52 | 18 | 2nd Half Paid / 1st Half Paid | OCT 1 8 1957 / MAY 3 1 1957 | 15367 | | | | | | | | | | |
| 19 | | #55 | | | | | 12.20 | | | 12.20 | 19 | 2nd Half Paid / 1st Half Paid | OCT 1 8 1957 / MAY 3 1 1957 | | | | | | | | | | | |
| 20 | | | | | | | | | | | 20 | | | | | | | | | | | | | |
| | | #599 / 332 / 931 | #111 = 710 R. / 63 = 399 Ma. / 178 = 1109 | | | | 206.48 / 43.92 / 250.40 | 2.14 | | 252.54 | | | | | | 102.31 | | 142.29 | | 32.94 | | | | |

Point Hill | Woodland | Deadmans Beach | Pine Cone Beach Park | Indian Bay

Form 5C17(56) [illegible]

# Assessment Roll and Tax List of Real Property in the Town of Powers, Cass County, Minnesota, for Taxes for the Year 1956.



*Indicate Type of Property: R-Residential, C-Commercial, I-Industrial, U-Utility, F-Farm, L-Lakeshore, T-Timber, M-Mineral

| | In Whose Name Assessed | To Whom Transferred | | Description of Property: Subdivision | Sec. or Lot | Town. or Block | Rng. | Number of Acres of Land: Acres | 100ths | No. School District | Indicate Homestead Yes or No | Indicate Agricultural Yes or No | Indicate Type of Property | True and Full Valuations: Land Exclusive of Structures and Improvements | Buildings and Other Structures | Machinery Permanently Attached to Real Estate | Total True and Full Value | Assessed Valuations: Rural: Homestead Up to $4,000 20% | Rural: Over $4,000 and Non-Homestead 33⅓% | All Other: Timber Land Class 20% | All Other: Homestead Up to $4,000 25% | All Other: Over $4,000 and Non-Homestead 40% | All Other: Machinery Permanently Attached to Real Estate 33⅓% | Total Assessed Value | Total Assessed Value as Equalized by the Board of Review | Final Equalized Value |
|---|---|---|---|---|---|---|---|---|---|---|---|---|---|---|---|---|---|---|---|---|---|---|---|---|---|---|---|
| | | | | | | | | Acres | 100ths | | | | | Dollars | Dollars | Dollars | Dollars | Dollars | Dollars | Dollars | Dollars | Dollars | Dollars | Dollars | Dollars | Dollars | Dollars |
| 1 | Dick P. & Emma C. Fredrick | | | NE¼ of NE¼ W of Rly | 18 | 134.30 | | 28 | 65 | 30 | Yes | Yes | F | 210 | 400 | | 610 | 122 | | | | | | 122 | | | |
| 2 | State of Minnesota | | | NW¼ of NE¼ | | | | | | | | | | | | | | | | | | | | | | | |
| 3 | State of Minnesota | | | SW¼ of NE¼ | | | | | | | | | | | | | | | | | | | | | | | |
| 4 | Moses J. & Lila L. Goffke | | | SE¼ of NE¼ | | | | 40 | | | Yes | Yes | T | 135 | | | 135 | 27 | | | | | | 27 | | | |
| 5 | " " | | | NE¼ of NE¼ E of Rly | | | | 6.80 | | | " | " | F | 40 | | | 40 | 8 | | | | | | 8 | | | |
| 6 | Violet Bundy | | | NE¼ of NW¼ | | | | 40 | | | No | " | T | 201 | | | 201 | | 67 | | | | | 67 | | | |
| 7 | State of Minnesota | | | NW¼ of NW¼ Lot 1 | | | | | | | | | | | | | | | | | | | | | | | |
| 8 | State of Minnesota | | | SW¼ of NW¼ Lot 2 | | | | | | | | | | | | | | | | | | | | | | | |
| 9 | Violet Bundy | | | SE¼ of NW¼ | | | | 40 | | | " | " | " | 201 | | | 201 | | 67 | | | | | 67 | | | |
| 10 | | | | | | | | | | | | | | | | | | | | | | | | | | | |
| 11 | State of Minnesota | | | NE¼ of SW¼ | | | | | | | | | | | | | | | | | | | | | | | |
| 12 | Paul E. & Ida M. Sawyer | | | NW¼ of SW¼ Lot 3 | | | | 35.24 | | | Yes | " | T | 175 | 25 | | 200 | 40 | | | | | | 40 | | | |
| 13 | Charles H. & Mary C. Smith | | | SW¼ of SW¼ | | | | 34.94 | | | No | " | " | 194 | 40 | | 234 | | 78 | | | | | 78 | | | |
| 14 | George & Dorothy Fredrick | | | SE¼ of SW¼ | | | | 40 | | | Yes | " | F | 205 | 735 | | 940 | 188 | | | | | | 188 | | | |
| 15 | | | | | | | | | | | | | | | | | | | | | | | | | | | |
| 16 | Leslie W. Sawyer | | | NE¼ of SE¼ | | | | 40 | | | No | " | T | 162 | | | 162 | | 54 | | | | | 54 | | | |
| 17 | " " | | | NW¼ of SE¼ | | | | 40 | | | " | " | " | 141 | | | 141 | | 47 | | | | | 47 | | | |
| 18 | " " | | | SW¼ of SE¼ less W. 23 rds | | | | 28.50 | | | " | " | " | 45 | | | 45 | | 15 | | | | | 15 | | | |
| 19 | " " | | | SE¼ of SE¼ | | | | 40 | | | " | " | " | 231 | | | 231 | | 77 | | | | | 77 | | | |
| 20 | Edward Buckner, et al | | | W. 23 rds of E½ of S½ of S½ of S½ | | | | 11.50 | | | No | No | R | 76 | 425 | | 501 | | 167 | | | | | 167 | | | |
| | | | | | | | | 1256.3 | | | | | | 2016 | 1685 | | 3641 | 385 | 1214 | | | | | 1599 | | | |

| | Sold for Taxes | Validations by School Districts as Equalized by Department of Taxation: District No. ..... Rate ..... Mills | District No. ..... Rate ..... Mills | District No. ..... Rate ..... Mills | District No. ..... Rate ..... Mills | District No. ..... Rate ..... Mills | District No. ..... Rate ..... Mills | Tax including State Homestead ..... Mills | State Tax on Non-Homestead 22.4 Mills | Special Taxes | Total Taxes | Paid | When Paid: Month Day Year | Number of Receipt | March Settlement 1957 | June Settlement 1957 | Penalty | November Settlement 1957 | Penalty | Collections to First Monday in January 1958 | Penalty | Delinquent on First Monday in January 1958 | Total Delinquent Tax and Penalty | Remarks |
|---|---|---|---|---|---|---|---|---|---|---|---|---|---|---|---|---|---|---|---|---|---|---|---|---|
| | | Dollars | Dollars | Dollars | Dollars | Dollars | Dollars | $ cts. | $ cts. | $ cts. | $ cts. | | | | $ cts. | $ cts. | $ cts. | $ cts. | $ cts. | $ cts. | $ cts. | $ cts. | $ cts. | |
| 1 | | 422 | | | | | | 2706 | | | 2706 | PAID IN FULL | MAY 31 1957 | 6123 | | 27.06 | | | | | | | | |
| 2 | | | | | | | | | | | | | | | | | | | | | | | | |
| 3 | | | | | | | | | | | | | | | | | | | | | | | | |
| 4 | | 27 | | | | | | 548 | | | 548 | 2nd Half Paid<br>1st Half Paid | OCT 21 1957<br>MAY 31 1957 | 6367<br>7508 | | 2.99 | | 2.99 | | | | | | |
| 5 | | 8 | | | | | | 178 | | | 178 | 2nd Half Paid<br>1st Half Paid | OCT 21 1957<br>MAY 31 1957 | | | 89 | | 89 | | | | | | |
| 6 | SOLD FOR TAXES | 67 | | | | | | 1486 | 36 | | 1522 | | | | | | | | | | | 15.22 | | |
| 7 | | | | | | | | | | | | | | | | | | | | | | | | |
| 8 | | | | | | | | | | | | | | | | | | | | | | | | |
| 9 | SOLD FOR TAXES | 67 | | | | | | 1486 | 36 | | 1522 | | | | | | | | | | | 15.22 | | |
| 10 | | | | | | | | | | | | | | | | | | | | | | | | |
| 11 | | | | | | | | | | | | | | | | | | | | | | | | |
| 12 | | 40 | | | | | | 888 | | | 888 | 2nd Half Paid<br>1st Half Paid | OCT 21 1957<br>MAY 31 1957 | 15281<br>7506 | | 4.44 | | 4.44 | | | | | | |
| 13 | | 78 | | | | | | 1730 | 42 | | 1772 | PAID IN FULL | MAY 31 1957 | 1556 | | 17.72 | | | | | | | | |
| 14 | | 188 | | | | | | 4170 | | | 4170 | PAID IN FULL | MAY 4 1957 | 6015 | | 41.70 | | | | | | | | |
| 15 | | | | | | | | | | | | | | | | | | | | | | | | |
| 16 | | 54 | | | | | | 1198 | 28 | | 1226 | 2nd Half Paid<br>1st Half Paid | OCT 21 1957<br>MAY 31 1957 | | | 6.13 | | 6.13 | | | | | | |
| 17 | | 47 | | | | | | 1042 | 26 | | 1068 | 2nd Half Paid<br>1st Half Paid | OCT 21 1957<br>MAY 31 1957 | | | 5.34 | | 5.34 | | | | | | |
| 18 | | 15 | | | | | | 332 | 08 | | 340 | 2nd Half Paid<br>1st Half Paid | OCT 21 1957<br>MAY 31 1957 | 15347<br>15389 | | 1.70 | | 1.70 | | | | | | |
| 19 | | 77 | | | | | | 1708 | 42 | | 1750 | 2nd Half Paid<br>1st Half Paid | OCT 21 1957<br>MAY 31 1957 | | | 8.75 | | 8.75 | | | | | | |
| 20 | SOLD FOR TAXES | 385 | 167 | | | | | 4122 | 90 | | 4212 | | | | | | | | | | | 42.12 | | |
| | | 405 | 167 | = 385 | a. | | | 17522 | | | | | | | | | | | | | | | | |
| | | | 167 | = 577 | | | | 4122 | 208 | | 21752 | | | | | 116.72 | | 30.24 | | | | 72.56 | | |
| | | 790 | 167 | = 757 | | | | 21644 | | | | | | | | | | | | | | | | |

Points: Hill | Woodland | Dahlstrom Beach | Lake | Gorsuche Beach | Lutzy Bay

# Assessment Roll and Tax List of Real Property in the Town of Powers

Cass County, Minnesota, for Taxes for the Year 1956.



Form 5-CD (561 revised 1956) Cass County

* Indicate Type of Property: R-Residential, C-Commercial, I-Industrial, U-Utility, F-Farm, L-Lakeshore, T-Timber, M-Mineral

| | In Whose Name Assessed | To Whom Transferred | Description of Property: Subdivision | Sec. or Lot | Town or Block | Rng. | Number of Acres of Land: Acres | 100ths | No. School District | Indicate Homestead Yes or No | Indicate Agricultural Yes or No | Indicate Type of Property | True and Full Valuations: Land Exclusive of Structures and Improvements | Buildings and Other Improvements | Machinery Permanently Attached to Real Estate | Total True and Full Value | Assessed Valuations: Rural: Homestead Up to $2,000 20% | Rural: Over $2,000 and Non-Homestead 33⅓% | All Other: Timber and Class 2a 20% | All Other: Homestead Up to $2,000 25% | All Other: Over $2,000 and Non-Homestead 40% | All Other: Machinery Permanently Attached to Real Estate 33⅓% | Total Assessed Value | Total Assessed Value as Equalized by Board of Review | Final Equalized Value |
|---|---|---|---|---|---|---|---|---|---|---|---|---|---|---|---|---|---|---|---|---|---|---|---|---|---|
| | | | | | | | Acres | 100ths | # | | | | Dollars | Dollars | Dollars | Dollars | Dollars | Dollars | Dollars | Dollars | Dollars | Dollars | Dollars | Dollars | Dollars |
| 1 | Jean McBowell | | NE¼ of NE¼ | 14 | 139 | 30 | 40 | | 30 | yes | yes | F | 370 | | | 370 | 74 | | | | | | | 74 | | |
| 2 | " " | | NW¼ of NE¼ | | | | 40 | | | " | " | " | 370 | | | 370 | 74 | | | | | | | 74 | | |
| 3 | " " | | SW¼ of NE¼ | | | | 160 | | | " | " | " | 370 | | | 370 | 74 | | | | | | | 74 | | |
| 4 | " " | | SE¼ of NE¼ | | | | 40 | | | " | " | " | 370 | | | 370 | 74 | | | | | | | 74 | | |
| 5 | | | | | | | | | | | | | | | | | | | | | | | | | |
| 6 | " " | | NE¼ of NW¼ | | | | 40 | | | " | " | " | 370 | | | 370 | 74 | | | | | | | 74 | | |
| 7 | " " | | NW¼ of NW¼ Lot 1 | | | | 34 78 | | | " | " | " | 315 | | | 315 | 63 | | | | | | | 63 | | |
| 8 | " " | | SW¼ of NW¼ Lot 2 | | | | 43 58 | | | " | " | " | 450 | 150 | | 600 | 120 | | | | | | | 120 | | |
| 9 | " " | | SE¼ of NW¼ Lot 3 | | | | 51 10 | | | " | " | " | 510 | | | 510 | 102 | | | | | | | 102 | | |
| 10 | | | | | | | | | | | | | | | | | | | | | | | | | |
| 11 | | | NE¼ of SW¼ | | | | | | | | | | | | | | | | | | | | | | |
| 12 | | | NW¼ of SW¼ | | | | | | | | | | | | | | | | | | | | | | |
| 13 | | | SW¼ of SW¼ | | | | | | | | | | | | | | | | | | | | | | |
| 14 | | | SE¼ of SW¼ | | | | | | | | | | | | | | | | | | | | | | |
| 15 | Jean McBowell | | NE¼ of NE¼ E of a line of the E bounds of Hy | | | | 32 | | | yes | yes | F | 295 | | | 295 | 59 | | | | | | | 59 | | |
| 16 | C. L. Carey | | Lots 1 & 2 of NE¼ of NE¼ E of Hy NW¼ of SW¼ | | | | 8 | | | " | " | " | 75 | | | 75 | 15 | | | | | | | 15 | | |
| 17 | Jean McBowell | | NW¼ of SW¼ Lot 4 | | | | 32 10 | | | " | " | " | 300 | | | 300 | 60 | | | | | | | 60 | | |
| 18 | " " | | SW¼ of SW¼ Lot 5 | | | | 37 40 | | | " | " | " | 300 | | | 300 | 60 | | | | | | | 60 | | |
| 19 | C. L. Carey | | SE¼ of SW¼ E of Hy | | | | 38 | | | " | " | " | 260 | | | 260 | 52 | | | | | | | 52 | | |
| 20 | Jean McBowell | | NW¼ of Hy Ry in SE¼ of SE¼ | | | | 6 | | | " | " | " | 60 | | | 60 | 12 | | | | | | | 12 | | |
| | | | | | | | 489 96 | | | | | | 4415 | 150 | | 4565 | 913 | | | | | | | 913 | | |

| | Sold for Taxes | Validations by School Districts as Equalized by Department of Taxation: District No. Rate Mills | Dollars | District No. Rate Mills | Dollars | District No. Rate Mills | Dollars | District No. Rate Mills | Dollars | Tax Including State Homestead Mills | $ cts. | State Tax on Non-Homestead Mills | $ cts. | Special Taxes | $ cts. | Total Taxes | $ cts. | Paid | When Paid: Month Day Year | Number of Receipt | March Settlement 1957 | $ cts. | June Settlement 1957 | $ cts. | Penalty | $ cts. | November Settlement 1957 | $ cts. | Penalty | $ cts. | Collections to First Monday in January 1958 | $ cts. | Penalty | $ cts. | Delinquent on First Monday in January 1958 | $ cts. | Total Delinquent Tax and Penalty | $ cts. | Remarks |
|---|---|---|---|---|---|---|---|---|---|---|---|---|---|---|---|---|---|---|---|---|---|---|---|---|---|---|---|---|---|---|---|---|---|---|---|---|---|---|---|
| 1 | | # 74 | | | | | | | | 16 42 | | | | | | 16 42 | | 2nd Half Paid | OCT 16 1957 | | | | | | | | | | | | | | | | | | | | |
| | | | | | | | | | | | | | | | | | | 1st Half Paid | MAY 31 1957 | 9505 | | | | | | | | | | | | | | | | | | | |
| 2 | | # 74 | | | | | | | | 16 42 | | | | | | 16 42 | | 2nd Half Paid | OCT 16 1957 | | | | | | | | | | | | | | | | | | | | |
| | | | | | | | | | | | | | | | | | | 1st Half Paid | MAY 31 1957 | | | | | | | | | | | | | | | | | | | | |
| 3 | | # 74 | | | | | | | | 16 42 | | | | | | 16 42 | | 2nd Half Paid | OCT 16 1957 | | | | | | | | | | | | | | | | | | | | |
| | | | | | | | | | | | | | | | | | | 1st Half Paid | MAY 31 1957 | | | | | | | | | | | | | | | | | | | | |
| 4 | | # 74 | | | | | | | | 16 42 | | | | | | 16 42 | | 2nd Half Paid | OCT 16 1957 | | | | | | | | | | | | | | | | | | | | |
| | | | | | | | | | | | | | | | | | | 1st Half Paid | MAY 31 1957 | | | | | | | | | | | | | | | | | | | | |
| 5 | | | | | | | | | | | | | | | | | | | | 9505 | | | 72 66 | | | | | | | | | | | | | | | |
| 6 | | # 74 | | | | | | | | 16 42 | | | | | | 16 42 | | 2nd Half Paid | OCT 16 1957 | | | | | | | | | | | | | | | | | | | | |
| | | | | | | | | | | | | | | | | | | 1st Half Paid | MAY 31 1957 | 15368 | | | | | | | 72 66 | | | | | | | | | | | |
| 7 | | # 63 | | | | | | | | 13 48 | | | | | | 13 48 | | 2nd Half Paid | OCT 16 1957 | | | | | | | | | | | | | | | | | | | | |
| | | | | | | | | | | | | | | | | | | 1st Half Paid | MAY 31 1957 | | | | | | | | | | | | | | | | | | | | |
| 8 | | # 120 | | | | | | | | 26 62 | | | | | | 26 62 | | 2nd Half Paid | OCT 16 1957 | | | | | | | | | | | | | | | | | | | | |
| | | | | | | | | | | | | | | | | | | 1st Half Paid | MAY 31 1957 | | | | | | | | | | | | | | | | | | | | |
| 9 | | # 102 | | | | | | | | 22 62 | | | | | | 22 62 | | 2nd Half Paid | OCT 16 1957 | | | | | | | | | | | | | | | | | | | | |
| | | | | | | | | | | | | | | | | | | 1st Half Paid | MAY 31 1957 | 9505 | | | | | | | | | | | | | | | | | | | |
| 10 | | | | | | | | | | | | | | | | | | | | | | | | | | | | | | | | | | | | | | | |
| 11 | | | | | | | | | | | | | | | | | | | | | | | | | | | | | | | | | | | | | | | |
| 12 | | | | | | | | | | | | | | | | | | | | | | | | | | | | | | | | | | | | | | | |
| 13 | | | | | | | | | | | | | | | | | | | | | | | | | | | | | | | | | | | | | | | |
| 14 | | | | | | | | | | | | | | | | | | | | | | | | | | | | | | | | | | | | | | | |
| 15 | | # 59 | | | | | | | | 13 08 | | | | | | 13 08 | | 2nd Half Paid | OCT 16 1957 | 15368 | | | | | | | | | | | | | | | | | | | |
| | | | | | | | | | | | | | | | | | | 1st Half Paid | MAY 31 1957 | 9505 | | | | | | | | | | | | | | | | | | | |
| 16 | | # 15 | | | | | | | | 3 32 | | | | | | 3 32 | | 2nd Half Paid | OCT 31 1957 | 15554 | | | 6 64 | | | | 6 64 | | | | | | | | | | | | |
| | | | | | | | | | | | | | | | | | | 1st Half Paid | MAY 31 1957 | 11534 | | | | | | | | | | | | | | | | | | | |
| 17 | | # 60 | | | | | | | | 13 30 | | | | | | 13 30 | | 2nd Half Paid | OCT 16 1957 | | | | 1 66 | | | | 1 66 | | | | | | | | | | | | |
| | | | | | | | | | | | | | | | | | | 1st Half Paid | MAY 31 1957 | 9505 | | | | | | | | | | | | | | | | | | | |
| 18 | | # 60 | | | | | | | | 13 30 | | | | | | 13 30 | | 2nd Half Paid | OCT 16 1957 | 15367 | | | 13 30 | | | | 13 30 | | | | | | | | | | | | |
| | | | | | | | | | | | | | | | | | | 1st Half Paid | MAY 31 1957 | | | | | | | | | | | | | | | | | | | | |
| 19 | | # 52 | | | | | | | | 11 54 | | | | | | 11 54 | | 2nd Half Paid | OCT 16 1957 | 15594 | | | | | | | | | | | | | | | | | | | |
| | | | | | | | | | | | | | | | | | | 1st Half Paid | May 31 1957 | 11534 | | | 5 77 | | | | 5 77 | | | | | | | | | | | | |
| 20 | | # 12 | | | | | | | | 2 66 | | | | | | 2 66 | | 2nd Half Paid | OCT 16 1957 | 15365 | | | | | | | | | | | | | | | | | | | |
| | | | | | | | | | | | | | | | | | | 1st Half Paid | MAY 31 1957 | 9505 | | | 1 33 | | | | 1 33 | | | | | | | | | | | | |
| | | # 913 | | | | | | | | 202 52 | | | | | | 202 52 | | | | | | | 101 26 | | | | 101 26 | | | | | | | | | | | | |

# Assessment Roll and Tax List of Real Property in the Town of Powers

Form 5CD (55) [illegible]

2 Indicate Type of Property: R-Residential, C-Commercial, I-Industrial, U-Utility, F-Farm, L-Lakeshore, T-Timber, M-Mineral



| | In Whose Name Assessed | To Whom Transferred | Description of Property: Subdivision | Sec. or Lot | Town or Block | Rng. | Number of Acres of Land: Acres | 100ths | No. School District | Indicate Homestead Yes or No | Indicate Agricultural Yes or No | Indicate Type of Property | True and Full Valuations: Land Exclusive of Structures or Improvements (Dollars) | Buildings and Other Structures (Dollars) | Machinery Permanently Attached to Real Estate (Dollars) | Total True and Full Value (Dollars) | Assessed Valuations: Rural, Homestead Up to $4,000 20% (Dollars) | Rural, Over $4,000 and Under Homestead 33⅓% (Dollars) | Rural, All Other: Timber Land Class 2a 20% (Dollars) | All Other, Homestead Up to $4,000 25% (Dollars) | All Other, Over $4,000 and Non-Homestead 40% (Dollars) | All Other, Machinery Permanently Attached to Real Estate 33⅓% (Dollars) | Total Assessed Value (Dollars) | Total Amount Value as Equalized by the Board of Review (Dollars) | Final Equalized Value (Dollars) |
|---|---|---|---|---|---|---|---|---|---|---|---|---|---|---|---|---|---|---|---|---|---|---|---|---|---|
| 1 | Blanche Joffke | | NE¼ of NE¼ | 20 | 134 | 30 | 40 | | 30 | yes | yes | F | 355 | | | 355 | 71 | | | | | | 71 | | |
| 2 | " " | | NW¼ of NE¼ | | | | 40 | | | " | " | " | 360 | | | 360 | 72 | | | | | | 72 | | |
| 3 | ~~Louise Gunderson~~ | | SW¼ of NE¼ | | | | 40 | | | " | " | " | 290 | | | 290 | 58 | | | | | | 58 | | |
| 4 | ~~Kathryn E.~~ Louis H. Lee, jr. | | SE¼ of NE¼ | | | | 40 | | | " | " | " | 220 | | | 220 | 44 | | | | | | 44 | | |
| 5 | ~~Amelia Anne Lee~~ | | | | | | | | | | | | | | | | | | | | | | | | |
| 6 | Joe + May Johnson | | NE¼ of NW¼ | | | | 40 | | | no | " | " | 255 | 465 | | 720 | | 240 | | | | | 240 | | |
| 7 | " " | | NW¼ of NW¼ | | | | 40 | | | " | " | " | 165 | | | 165 | | 55 | | | | | 55 | | |
| 8 | Jean McDowell | | SW¼ of NW¼ | | | | 40 | | | yes | " | " | 150 | | | 150 | 30 | | | | | | 30 | | |
| 9 | Blanche Joffke | | SE¼ of NW¼ | | | | 40 | | | " | " | " | 270 | | | 270 | 54 | | | | | | 54 | | |
| 10 | | | | | | | | | | | | | | | | | | | | | | | | | |
| 11 | " " | | NE¼ of SW¼ | | | | 40 | | | " | " | " | 315 | | | 315 | 63 | | | | | | 63 | | |
| 12 | C. L. Carey | | NW¼ of SW¼ | | | | 15 | | | " | " | " | 150 | | | 150 | 30 | | | | | | 30 | | |
| 13 | " " | | SW¼ of SW¼ | | | | 40 | | | " | " | T | 240 | | | 240 | 48 | | | | | | 48 | | |
| 14 | Blanche Joffke | | SE¼ of SW¼ | | | | 40 | | | " | " | F | 315 | 2800 | | 3115 | 623 | | | | | | 623 | | |
| 15 | ~~Jean McDowell~~ | | NW¼ of SW¼ lying S of Sub-divisions 25 acres | | | | 25 | | | " | " | " | 200 | | | 200 | 40 | | | | | | 40 | | |
| 16 | ~~Kathryn E.~~ Louis H. Lee, jr. | | NE¼ of SE¼ | | | | 40 | | | " | " | " | 330 | | | 330 | 66 | | | | | | 66 | | |
| 17 | Blanche Joffke | | NW¼ of SE¼ | | | | 40 | | | " | " | " | 525 | | | 525 | 105 | | | | | | 105 | | |
| 18 | ~~Louise Gunderson~~ | | SW¼ of SE¼ | | | | 40 | | | " | " | " | 500 | | | 500 | 100 | | | | | | 100 | | |
| 19 | ~~Kathryn E.~~ Louis H. Lee, jr. | | SE¼ of SE¼ | | | | 40 | | | " | " | " | 390 | 530 | | 920 | 184 | | | | | | 184 | | |
| 20 | | | | | | | | | | | | | | | | | | | | | | | | | |
| | | | | | | | 1140 | | | | | | 5020 | 3795 | | 8825 | 1588 | 295 | | | | | 1883 | | |

| | Sold for Taxes | Validations by School Districts as Equalized by Department of Taxation: District No. ..... Rate ..... Mills | District No. ..... Rate ..... Mills | District No. ..... Rate ..... Mills | District No. ..... Rate ..... Mills | District No. ..... Rate ..... Mills | Tax including State Homestead | State Tax on Non-Homestead 6.94 Mills | Special Taxes | Total Taxes | Paid | When Paid (Month Day Year) | Number of Receipt | March Settlement 1957 | June Settlement 1957 | Penalty | November Settlement 1957 | Penalty | Collections to First Monday in January 1958 | Penalty | Delinquent on First Monday in January 1958 | Penalty | Total Delinquent Tax and Penalty | Remarks |
|---|---|---|---|---|---|---|---|---|---|---|---|---|---|---|---|---|---|---|---|---|---|---|---|---|
| | | Dollars | Dollars | Dollars | Dollars | Dollars | Dollars | $ cts. | $ cts. | $ cts. | | | | $ cts. | $ cts. | $ cts. | $ cts. | $ cts. | $ cts. | $ cts. | $ cts. | $ cts. | $ cts. | |
| 1 | | #71 | | | | | 1574 | | | 1574 | 2nd Half Paid<br>1st Half Paid | OCT 16 1957<br>MAY 31 1957 | 9604 | | 787 | | 787 | | | | | | |
| 2 | | #72 | | | | | 1596 | | | 1596 | 2nd Half Paid<br>1st Half Paid | OCT 16 1957<br>MAY 31 1957 | 15367 | | 798 | | 798 | | | | | | |
| 3 | | #58 | | | | | 1286 | | | 1286 | 2nd Half Paid<br>1st Half Paid | OCT 16 1957<br>MAY 31 1957 | 9539 | | 643 | | 643 | | | | | | |
| 4 | | #44 | | | | | 976 | | | 976 | 2nd Half Paid<br>1st Half Paid | FEB 28 1957<br>FEB 8 1957 | 3639<br>757 | 488<br>488 | | | | | | | | | |
| 5 | | | | | | | | | | | | | | | | | | | | | | | | |
| 6 | | 240 | | | | | 5322 | 128 | | 5450 | 2nd Half Paid<br>1st Half Paid | OCT 31 1957<br>MAY 31 1957 | 16012<br>11542 | | 272.50 | | 272.50 | | | | | | |
| 7 | | 55 | | | | | 1220 | 30 | | 1250 | 2nd Half Paid<br>1st Half Paid | OCT 31 1957<br>MAY 31 1957 | | | 62.50 | | 62.50 | | | | | | |
| 8 | | #30 | | | | | 666 | | | 666 | 2nd Half Paid<br>1st Half Paid | OCT 16 1957<br>MAY 31 1957 | 15365<br>9005 | | 33.30 | | 33.30 | | | | | | |
| 9 | | #54 | | | | | 1198 | | | 1198 | 2nd Half Paid<br>1st Half Paid | OCT 31 1957<br>MAY 31 1957 | 8847<br>757 | | 59.90 | | 59.90 | | | | | | |
| 10 | | | | | | | | | | | | | | | | | | | | | | | | |
| 11 | | #63 | | | | | 1398 | | | 1398 | 2nd Half Paid<br>1st Half Paid | OCT 31 1957<br>MAY 31 1957 | 15367<br>9509 | | 69.90 | | 69.90 | | | | | | |
| 12 | | #30 | | | | | 666 | | | 666 | 2nd Half Paid<br>1st Half Paid | OCT 31 1957<br>MAY 31 1957 | 15589 | | 33.30 | | 33.30 | | | | | | |
| 13 | | #48 | | | | | 1064 | | | 1064 | 2nd Half Paid<br>1st Half Paid | OCT 31 1957<br>MAY 31 1957 | 11559 | | 53.20 | | 53.20 | | | | | | |
| 14 | | #623 | | | | | 13816 | | | 13816 | 2nd Half Paid<br>1st Half Paid | OCT 31 1957<br>MAY 31 1957 | 15367<br>9509 | | 690.80 | | 690.80 | | | | | | |
| 15 | | #40 | | | | | 888 | | | 888 | 2nd Half Paid<br>1st Half Paid | OCT 16 1957<br>MAY 31 1957 | 15365<br>9505 | | 44.40 | | 44.40 | | | | | | |
| 16 | | #66 | | | | | 1464 | | | 1464 | 2nd Half Paid<br>1st Half Paid | FEB 28 1957<br>FEB 8 1957 | 3639<br>757 | 73.20<br>73.20 | | | | | | | | | |
| 17 | | #105 | | | | | 2328 | | | 2328 | 2nd Half Paid<br>1st Half Paid | OCT 16 1957<br>MAY 31 1957 | 15589<br>9507 | | 116.40 | | 116.40 | | | | | | |
| 18 | | #100 | | | | | 2218 | | | 2218 | 2nd Half Paid<br>1st Half Paid | OCT 16 1957<br>MAY 31 1957 | 15367<br>9509 | | 110.90 | | 110.90 | | | | | | |
| 19 | | #184 | | | | | 4080 | | | 4080 | 2nd Half Paid<br>1st Half Paid | FEB 28 1957<br>FEB 8 1957 | 3639<br>757 | 204.00<br>204.00 | | | | | | | | | |
| 20 | | | | | | | | | | | | | | | | | | | | | | | | |
| | | #1588<br>295<br>1883 | | | | | 41760 | 158 | | 41918 | | | | 1570 | 1176.90 | | 1176.90 | | | | | | |

Form SCD-1567 (Revised 1956)

# Assessment Roll and Tax List of Real Property in the Town of Pownal, Cass County, Minnesota, for Taxes for the Year 1956.



* Indicate Type of Property: R-Residential, C-Commercial, I-Industrial, U-Utility, F-Farm, L-Lakeshore, T-Timber, M-Mineral.

| Whose Name Assessed | To Whom Transferred | | Description of Property: Subdivision | Sec. or Lot | Town. or Block | Rng. | Number of Acres of Land: Acres | 100ths | No. School District | Indicate Homestead Yes or No | Indicate Agricultural Land Yes or No | * Indicate Type Property | True and Full Valuations: Land Exclusive of Structures and Improvements (Dollars) | Buildings and Other Structures (Dollars) | Machinery Permanently Attached to Real Estate (Dollars) | Total True and Full Value (Dollars) | Assessed Valuations, Rural: Homestead Up to $6,000 20% (Dollars) | Over $6,000 and Non-Homestead 33⅓% (Dollars) | All Other: Timber Land Than 16 20% (Dollars) | Homestead Up to $6,000 25% (Dollars) | Over $6,000 and Non-Homestead 40% (Dollars) | Machinery Permanently Attached to Real Estate 33⅓% (Dollars) | Total Assessed Value | Total Assessed Value or Equalized by the Board of Review (Dollars) | Final Equalized Value (Dollars) | Remarks |
|---|---|---|---|---|---|---|---|---|---|---|---|---|---|---|---|---|---|---|---|---|---|---|---|---|---|---|
| Katherine Olds Horton | | 1 | NE¼ of NE¼ Lot 4 | 21 | 154 | 30 | 3.50 | | 30 | No | Yes | T | 33 | | | 33 | | 13 | | | | | 13 | | | |
| Viena Vielon | | 2 | Lot 1 Block 1 Harrisburg Subdivision NW¼ of SW¼ | | | | 20.20 | | | " | " | " | 189 | | | 189 | | 63 | | | | | 63 | | | |
| Theodore W. & Grace Johnson | | 3 | Lot 2 less 1 ac. SW¼ of NE¼ | | | | 36.60 | | | Yes | " | " | 105 | | | 105 | 21 | | | | | | 21 | | | |
| C.W. & Myrtle R. Reese | | 4 | SE¼ of NE¼ Lots 3 | | | | 12.71 | | | No | No | L | 126 | 225 | | 351 | | 117 | | | | | 117 | | | |
| Lawrence & Francis M. Sullivan | | 5 | Part of Lots 3 & 4 | | | | | | | | | | | | | | | | | | | | | | | |
| Theodore W. & Grace Johnson | | 6 | NE¼ of NW¼ | | | | 40 | | | Yes | Yes | F | 305 | | | 305 | 61 | | | | | | 61 | | | |
| " " " | | 7 | NW¼ of NW¼ | | | | 40 | | | " | " | " | 255 | 350 | | 605 | 121 | | | | | | 121 | | | |
| Harry & Ruth Askins | | 8 | SW¼ of NW¼ | | | | 40 | | | " | " | " | 485 | 500 | | 985 | 197 | | | | | | 197 | | | |
| " " " | | 9 | SE¼ of NW¼ | | | | 40 | | | " | " | " | 260 | | | 260 | 52 | | | | | | 52 | | | |
| Frank Pawlowski & Frank Lagendorf, Jr. set aside | | 10 | 1 ac. of Lot 2 | | | | 1 | | | No | No | L | 30 | | | 30 | | 10 | | | | | 10 | | | |
| H. R. Meller | | 11 | NE¼ of SW¼ | | | | 40 | | | No | Yes | F | 444 | | | 444 | | 148 | | | | | 148 | | | |
| " " | | 12 | NW¼ of SW¼ | | | | 40 | | | " | " | " | 360 | | | 360 | | 120 | | | | | 120 | | | |
| " " | | 13 | SW¼ of SW¼ | | | | 40 | | | " | " | " | 453 | 450 | | 903 | | 301 | | | | | 301 | | | |
| " " | | 14 | SE¼ of SW¼ | | | | 40 | | | " | " | " | 393 | | | 393 | | 131 | | | | | 131 | | | |
| | | 15 | | | | | | | | | | | | | | | | | | | | | | | | |
| C.W. & Myrtle R. Reese | | 16 | NE¼ of SE¼ | | | | 40 | | | Yes | " | " | 265 | 440 | | 705 | 141 | | | | | | 141 | | | |
| Cecil Fox | | 17 | NW¼ of SE¼ | | | | 40 | | | No | " | T | 280 | 149 | | 429 | | 143 | | | | | 143 | | | |
| Frances & Pauline Paals | | 18 | SW¼ of SE¼ less 1 acre to Hop | | | | 40 | | | " | No | C | 345 | 127 145 | | 619 | 98 | 43 | | | | | 141 | | | |
| C.W. & Myrtle R. Reese | | 19 | SE¼ of SE¼ 47.5 ft. of L 150 less 5.175 ft. W. | | | | 39.40 | | | Yes | Yes | F | 125 | | | 125 | 25 | | | | | | 25 | | | |
| Max & Helen Reese | | 20 | S 175 ft. of W 475 ft. of L 150 ft. of S 25 ft. of L 664 | | | | 6.0 | | | " | " | R | 30 | 300 | | 330 | 66 | | | | | | 66 | | | |
| Vernon & Concetta Fox | | | 1 acre in N.W. cor. of Div. 4 Sec. | | | | 156.01 | | | | | | 4489 | 2682 | | 7171 | 784 | 1087 | | | | | 1871 | | | |

| Sold for Taxes | Valuations by School Districts as Equalized by Department of Taxation: District No. Rate ... Mills (Dollars) | District No. Rate ... Mills (Dollars) | District No. Rate ... Mills (Dollars) | District No. Rate ... Mills (Dollars) | Tax Including State Homestead Mills ($ cts.) | State Tax on Non-Homestead 5.24 Mills ($ cts.) | Special Taxes ($ cts.) | Total Taxes ($ cts.) | Paid | When Paid (Month Day Year) | Number of Receipt | March Settlement 1957 ($ cts.) | June Settlement 1957 ($ cts.) | Penalty ($ cts.) | November Settlement 1957 ($ cts.) | Penalty ($ cts.) | Collections to Five Months in January 1958 ($ cts.) | Penalty ($ cts.) | Delinquent on Five Months in January 1958 ($ cts.) | Total Delinquent Tax and Penalty ($ cts.) | Remarks |
|---|---|---|---|---|---|---|---|---|---|---|---|---|---|---|---|---|---|---|---|---|---|
| | 11 | | | | 2.44 | 06 | | 2.50 | 1 PAID IN FULL | APR 2 1957 | 5858 | | 2.50 | | | | | | | | |
| | 63 | | | | 13.98 | 34 | | 14.32 | 2 PAID IN FULL | FEB 18 1957 | 2354 | 14.32 | | | | | | | | | |
| | 4.26 | | | | 4.66 | | | 4.66 | 3 | | | | | | | | | | | | |
| | | | 117 | | 28.88 | 62 | | 29.50 | 4 2nd Half Paid<br>1st Half Paid | OCT 28 1957<br>MAY 31 1957 | 15711<br>11551 | | 14.75 | | 14.75 | | | | 4.66 | 5.13 | |
| | | | | | | | | | 5 | | | | | | | | | | | | |
| | 61 | | | | 13.52 | | | 13.52 | 6 | | | | | | | | | | | | |
| | 121 | | | | 26.84 | | | 26.84 | 7 | | | | | | | | | | 13.52 | 14.87 | |
| Sold for Taxes | 197 | | | | 43.68 | | | 43.68 | 8 | | | | | | | | | | 26.84 | 29.52 | |
| Sold for Taxes | 52 | | | | 11.54 | | | 11.54 | 9 | | | | | | | | | | 43.68 | | |
| | | | 10 | | 2.46 | 06 | | 2.52 | 10 2nd Half Paid<br>1st Half Paid | OCT 29 1957<br>MAY 31 1957 | 6231<br>11549 | | 1.26 | | 1.26 | | | | 11.54 | | |
| | 148 | | | | 32.82 | 78 | | 33.60 | 11 2nd Half Paid<br>1st Half Paid | OCT 31 1957<br>MAY 31 1957 | | | 16.80 | | | | | | | | |
| | 120 | | | | 26.62 | 64 | | 27.26 | 12 2nd Half Paid<br>1st Half Paid | OCT 31 1957<br>MAY 31 1957 | 16326 | | 13.63 | | | | | | | | |
| | 301 | | | | 66.76 | 1.60 | | 68.36 | 13 2nd Half Paid<br>1st Half Paid | OCT 31 1957<br>MAY 31 1957 | 15550 | | 34.18 | | 34.18 | | | | | | |
| | 131 | | | | 29.06 | 70 | | 29.76 | 14 2nd Half Paid<br>1st Half Paid | OCT 31 1957<br>MAY 31 1957 | | | 14.88 | | | | | | | | |
| | | | | | | | | | 15 | | | | | | | | | | | | |
| | 141 | | | | 31.26 | | | 31.26 | 16 2nd Half Paid<br>1st Half Paid | OCT 28 1957<br>MAY 31 1957 | 15711<br>11551 | | 15.63 | | 15.63 | | | | | | |
| | 143 | | | | 31.98 | 46 | | 32.44 | 17 Balance Paid<br>Part Paid | JUL 22 1957<br>APR 22 1957 | 12695<br>5847 | | 10.00 | | 9.08 | | | | | | 13.40 Abated |
| | 98 | Abate. #7012<br>#4987<br>43 | | | 34.80 | 22 | | 35.02 | 18 PAID IN FULL | MAY 31 1957 | 11552 | | 35.02 | | | | | | | | |
| | 25 | | | | 5.54 | | | 5.54 | 19 2nd Half Paid<br>1st Half Paid | OCT 28 1957<br>MAY 31 1957 | 15711<br>11551 | | 2.77 | | 2.77 | | | | | | |
| | 66 | | | | 14.64 | | | 14.64 | 20 2nd Half Paid<br>1st Half Paid | OCT 28 1957<br>MAY 31 1957 | 16322<br>11553 | | 7.32 | | 7.32 | | | | | | |
| | 64 | * 97 = 7822 | | | 35.08 | | | | | | | | | | | | | | | | |
| | 97 | 170 = 1077 | | | 66.14 | 5.98 | | 42.00 | | | | 14.37 | 187.74 | | 132.30 | | | | 100.07 | 13.40 | |
| | 601 | 267 = 1869 | | | 426.22 | | | | | | | | | | | | | | | | |

Pointe Alto | Pointe Alto | Deadmans Beach | Lake Horseshoe Beach | Indian Bay

# Assessment Roll and Tax List of Real Property in the Town of Powers

Form SCD 150 — Indicate Type of Property: R-Residential, C-Commercial, I-Industrial, U-Utility, F-Farm, L-Lakeshore, T-Timber, M-Mineral

| | IN WHOSE NAME ASSESSED | TO WHOM TRANSFERRED | DESCRIPTION OF PROPERTY: SUBDIVISION | Sec. or Lot | Town or Block | Rng | Number of Acres of Land (Acres / 100ths) | No. School District | Indicate Homestead Tax Credit | Indicate Additional Tax Credit | Indicate Type of Property | TRUE AND FULL VALUATIONS: LAND Exclusive of Structures and Improvements (Dollars) | BUILDINGS and Other Structures (Dollars) | MACHINERY Permanently Attached to Real Estate (Dollars) | TOTAL True and Full Value (Dollars) | ASSESSED VALUATIONS: RURAL: Homestead Up to $4,000 20% (Dollars) | RURAL: Over $4,000 and Non-Homestead 33⅓% (Dollars) | ALL OTHER: Timber Land Class 3a 20% (Dollars) | ALL OTHER: Homestead Up to $4,000 25% (Dollars) | ALL OTHER: Over $4,000 and Non-Homestead 40% (Dollars) | ALL OTHER: MACHINERY Permanently Attached to Real Estate 33⅓% (Dollars) | TOTAL ASSESSED VALUE (Dollars) | Total Assessed Value as Equalized by the Board of Review (Dollars) | FINAL EQUALIZED VALUE (Dollars) |
|---|---|---|---|---|---|---|---|---|---|---|---|---|---|---|---|---|---|---|---|---|---|---|---|---|
| 1 | Harry M. Gustafson | | N½ of NE¼ Lot 2 | 2 | 139 | 30 | 36.10 | 30 | No | Yes | T | 360 | | | 360 | | 120 | | | | | 120 | | |
| | G. M. Gustafson Co. | | | | | | | | | | | | | | | | | | | | | | | |
| | " " " | | | | | | | | | | | | | | | | | | | | | | | |
| 2 | | | NW¼ of NE¼ | | | | 40 | | " | " | " | 216 | | | 216 | | 72 | | | | | 72 | | |
| | Donald Asplund | | | | | | | | | | | | | | | | | | | | | | | |
| 3 | | | SW¼ of NE¼ less 2½ acres | | | | 37 | | " | " | " | 213 | | | 213 | | 71 | | | | | 71 | | |
| | | | Balance of the C.V. Pulled the Vacancy | | | | | | | | | | | | | | | | | | | | | |
| | | | The above NE¼ of SE¼ on Lancy Lake | | | | | | | | | | | | | | | | | | | | | |
| 5 | Wm. L. & Amanda J. Mitchie | | 6.75 acs in NE Cor of Lot 4 | | | | 6.75 | | " | No | L | 202 | 250 | | 453 | | 151 | | | | | 151 | | |
| | State of Minnesota | | | | | | | 16 | | | | | | | | | | | | | | | | |
| 7 | Katherine Olds Hanson | | NW¼ of NW¼ Lot 1 | | | | 39.40 | | " | " | " | 273 | | | 273 | | 91 | | | | | 91 | | |
| 8 | " " " | | SW¼ of NW¼ Lot 2 | | | | 35.10 | | " | " | " | 246 | | | 246 | | 82 | | | | | 82 | | |
| 9 | State of Minnesota | | SE¼ of NW¼ | | | | | | | | | | | | | | | | | | | | | |
| 10 | Ernest & Jane Frances Isaacs | | 2 Sides of 40½ of 7 Sec. 4 | | | | 6 | | " | " | C | 51 | 750 | | 801 | | 267 | | | | | 267 | | |
| | | | 2 Sides of Lot 4 | | | | | | | | | | | | | | | | | | | | | |
| 11 | State of Minnesota | | NE¼ of SW¼ | | | | | | | | | | | | | | | | | | | | | |
| 12 | State of Minnesota | | NW¼ of SW¼ | | | | | | | | | | | | | | | | | | | | | |
| 13 | Oliver M. Barker | | SW¼ of SW¼ | | | | 40 | | No | Yes | F | 235 | 50 | | 285 | | 95 | | | | | 95 | | |
| 14 | " " | | SE¼ of SW¼ | | | | 40 | | " | " | " | 335 | 550 | | 885 | | 295 | | | | | 295 | | |
| 15 | Henry & Anna Ahlberg | | About 2 acs of Lot 6 | | | | 2 | | No | No | L | 61 | 500 | | 561 | | 187 | | | | | 187 | | |
| 16 | Frank & Sue Peplitch | | NE¼ of SE¼ Lot 8 less sold | | | | 28.52 | | Yes | Yes | F | 220 | 550 | | 770 | 154 | | | | | | 154 | | |
| 17 | Ernest & Jane Frances Isaacs | | Lot 5 & 1 ac. of Lot 6 NW¼ of SE¼ | | | | 30 | | " | " | T | 120 | | | 120 | 24 | | | | | | 24 | | |
| 18 | Henry & Anna Ahlberg | | Lot 6 less 2 acs. SW¼ of SE¼ | | | | 17.50 | | No | No | C | 135 | 225 | 300 | 660 | 72 | 100 | | | | | 172 | | |
| 19 | Nettie M. Powers | | Lot 7 less part sold SE¼ of SE¼ | | | | 18.50 | | No | No | L | 372 | 150 | | 522 | | 174 | | | | | 174 | | |
| 20 | Anne M. Hacking | | Part of Lot 7 | | | | 3 | | " | " | " | 80 | | | 80 | | 20 | | | | | 20 | | |
| | Ernest & Jane Frances Isaacs | | Lot 4 | | | | 20.89 | | | | | 3107 | 3325 | | 6432 | 250 | 1725 | | | | | 1975 | | |

Cass County, Minnesota, for Taxes for the Year 1956



| | SOLD FOR TAXES | Validations by School Districts as Equalized by Department of Taxation: District No. 16 Rate 21.93 Mills (Dollars) | District No. 30 Rate 21.93 Mills (Dollars) | District No. 74 Rate 21.93 Mills (Dollars) | District No. ... Rate ... Mills (Dollars) | District No. ... Rate ... Mills (Dollars) | District No. ... Rate ... Mills (Dollars) | Tax Including State Homestead ... Mills ($ cts.) | State Tax on Non-Homestead 5.34 Mills ($ cts.) | SPECIAL TAXES ($ cts.) | TOTAL TAXES ($ cts.) | PAID | WHEN PAID (Month Day Year) | Number of Receipt | March Settlement 1957 ($ cts.) | June Settlement 1957 ($ cts.) | Penalty ($ cts.) | November Settlement 1957 ($ cts.) | Penalty ($ cts.) | Collections in First Monday in January 1958 ($ cts.) | Penalty ($ cts.) | Delinquent on First Monday in January 1958 ($ cts.) | Total Delinquent Tax and Penalty ($ cts.) | REMARKS |
|---|---|---|---|---|---|---|---|---|---|---|---|---|---|---|---|---|---|---|---|---|---|---|---|---|
| 1 | | 120 | | | | | | 26.62 | 6.41 | | 27.26 | 2nd Half Paid<br>1st Half Paid | OCT 31 1957<br>MAY 31 1957 | 16325 | | 13.63 | | 13.63 | | | | | | |
| 2 | | 72 | | | | | | 15.96 | 3.85 | | 16.34 | 2nd Half Paid<br>1st Half Paid | OCT 31 1957<br>MAY 31 1957 | 11556 | | 8.17 | | 8.17 | | | | | | |
| 3 | | 71 | | | | | | 15.74 | 3.80 | | 16.12 | PAID IN FULL | MAY 28 1957 | 8120 | | 16.12 | | | | | | | | |
| 4 | | | | | | | | | | | | | | | | | | | | | | | | |
| 5 | | | | 151 | | | | 37.26 | 8.06 | | 38.06 | PAID IN FULL | FEB 28 1957 | 5508 | 38.06 | | | | | | | | | |
| 6 | | | | | | | | | | | | | | | | | | | | | | | | |
| 7 | | | 91 | | | | | 22.46 | 4.85 | | 22.94 | PAID IN FULL | APR 8 1957 | 5858 | | 22.94 | | | | | | | | |
| 8 | | | 82 | | | | | 20.24 | 4.37 | | 20.68 | PAID IN FULL | [illegible] 1957 | | | 20.68 | | | | | | | | |
| 9 | | | | | | | | | | | | | | | | | | | | | | | | |
| 10 | | | 267 | | | | | 65.88 | 14.22 | | 67.30 | PAID IN FULL | MAY 31 1957 | 7107 | | 67.30 | | | | | | | | |
| 11 | | | | | | | | | | | | | | | | | | | | | | | | |
| 12 | | | | | | | | | | | | | | | | | | | | | | | | |
| 13 | SOLD FOR TAXES | 95 | | | | | | 21.06 | 5.07 | | 21.56 | | | | | | | | | | | 21.56 | 237-1 | |
| 14 | SOLD FOR TAXES | 295 | | | | | | 65.42 | 15.86 | | 67.00 | | | | | | | | | | | 67.00 | 737 | |
| 15 | | | 187 | | | | | 46.14 | 10.09 | | 47.14 | 2nd Half Paid<br>1st Half Paid | [illegible] 1957<br>MAY 31 1957 | 10986<br>11524 | | 23.57 | | 23.57 | | | | | | |
| 16 | | 154 | | | | | | 34.26 | 8.25 | | 54.16 | PAID IN FULL | OCT 8 1957 | 14695 | | | | 34.16 | 1.02 | | | | | |
| 17 | | 24 | | | | | | 5.32 | | | 5.32 | PAID IN FULL | MAY 31 1957 | 7107 | | 5.32 | | | | | | | | |
| 18 | | | 72<br>100 | | | | | 42.44 | 6.54 | | 42.98 | 2nd Half Paid<br>1st Half Paid | [illegible] 1957<br>MAY 31 1957 | 14986<br>11554 | | 21.49 | | 21.49 | | | | | | |
| 19 | | | 174 | | | | | 42.94 | 9.22 | | 43.86 | PAID IN FULL | MAY 31 1957 | 11557 | | 43.86 | | | | | | | | |
| 20 | | 178 | | 20 = $25.00 | | | | 4.94 | 1.07 | | 5.04 | PAID IN FULL | MAY 31 1957 | 11558 | | 5.04 | | | | | | | | |
| | | 63 | | 1072 = 1725 | | | | 184.28 | | | | | | | 38.06 | 248.12 | | 101.02 | | | | 88.56 | | |
| | | 931 | | 1140 = 1975 | | | | 462.30 | 118 | | 475.76 | | | | | | | | | | | | | |

# Assessment Roll and Tax List of Real Property in the Town of Pequot

* Indicate Type of Property: R-Residential, C-Commercial, I-Industrial, U-Utility, F-Farm, L-Lakeshore, T-Timber, M-Mineral

| | | | | | | | | | | | | | | | | | | | | | | | | | | | | | | | |
|---|---|---|---|---|---|---|---|---|---|---|---|---|---|---|---|---|---|---|---|---|---|---|---|---|---|---|---|---|---|---|---|
| | | DESCRIPTION OF PROPERTY | | | | | | | | TRUE AND FULL VALUATIONS | | | | ASSESSED VALUATIONS | | | | | | | | | | | | | | | |
| | | | | | | | | | | | | | | RURAL | | | ALL OTHER | | | | | | | | | | | | |
| | IN WHOSE NAME ASSESSED | TO WHOM TRANSFERRED | SUBDIVISION | Sec. or Lot | Town or Block | Rng. | Number of Acres of Land: Acres | Number of Acres of Land: 100ths | No. School District | Indicate Homestead Tax or Re | Indicate Additional Tax or Re | Indicate Type of Property | LAND Exclusive of Structures Improvements | BUILDINGS and Other Structures | MACHINERY Permanently Attached to Real Estate | TOTAL True and Full Value | Homestead Up to $4,000 20% | Over $4,000 and Non-Homestead 33⅓% | Timber Land Class 20% | Homestead Up to $4,000 25% | Over $4,000 Non-Homestead 40% | MACHINERY Permanently Attached to Real Estate 33⅓% | TOTAL ASSESSED VALUE | Total Assessed Value as Modified by the Board of Review | FINAL EQUALIZED VALUE |
| | | | | | | | | | # | | | | Dollars | Dollars | Dollars | Dollars | Dollars | Dollars | Dollars | Dollars | Dollars | Dollars | Dollars | Dollars | Dollars |
| 1 | | | NE¼ of NE¼ | 22 | 139 | 30 | | | 30 | | | | | | | | | | | | | | | | |
| 2 | | | NW¼ of NE¼ | | | | | | | | | | | | | | | | | | | | | | |
| 3 | | | SW¼ of NE¼ | | | | | | | | | | | | | | | | | | | | | | |
| 4 | | | SE¼ of NE¼ | | | | | | | | | | | | | | | | | | | | | | |
| 5 | Williams + Effie Kippka | | Part of Govt Lot 1 | | | | 23 | | | | | | 149 | 650 | | 699 | | 233 | | | | | | 233 | |
| 6 | | | NE¼ of NW¼ | | | | | | | | | | | | | | | | | | | | | | |
| 7 | | | NW¼ of NW¼ | | | | | | | | | | | | | | | | | | | | | | |
| 8 | | | SW¼ of NW¼ | | | | | | | | | | | | | | | | | | | | | | |
| 9 | | | SE¼ of NW¼ | | | | | | | | | | | | | | | | | | | | | | |
| 10 | | | | | | | | | | | | | | | | | | | | | | | | | |
| 11 | | | NE¼ of SW¼ | | | | | | | | | | | | | | | | | | | | | | |
| 12 | | | NW¼ of SW¼ | | | | | | | | | | | | | | | | | | | | | | |
| 13 | | | SW¼ of SW¼ | | | | | | | | | | | | | | | | | | | | | | |
| 14 | | | SE¼ of SW¼ | | | | | | | | | | | | | | | | | | | | | | |
| 15 | | | | | | | | | | | | | | | | | | | | | | | | | |
| 16 | | | NE¼ of SE¼ | | | | | | | | | | | | | | | | | | | | | | |
| 17 | | | NW¼ of SE¼ | | | | | | | | | | | | | | | | | | | | | | |
| 18 | | | SW¼ of SE¼ | | | | | | | | | | | | | | | | | | | | | | |
| 19 | | | SE¼ of SE¼ | | | | | | | | | | | | | | | | | | | | | | |
| 20 | | | | | | | | | | | | | | | | | | | | | | | | | |
| | | | | | | | 23 | | | | | | 149 | 650 | | 699 | | 233 | | | | | | 233 | |

Cass County, Minnesota, for Taxes for the Year 1956.



| | | | | | | | | | | | | | | | | | | | | | | | | | | | | | | | |
|---|---|---|---|---|---|---|---|---|---|---|---|---|---|---|---|---|---|---|---|---|---|---|---|---|---|---|---|---|---|---|---|
| | SOLD FOR TAXES | VALUATIONS BY SCHOOL DISTRICTS AS EQUALIZED BY DEPARTMENT OF TAXATION | | | | | | Tax including State Homestead | State Tax on Non-Homestead | SPECIAL TAXES | TOTAL TAXES | | PAID | WHEN PAID | | | Number of Receipt | March Settlement 1957 | June Settlement 1957 | Penalty | November Settlement 1957 | Penalty | Collections to First Monday in January 1958 | Penalty | Delinquent on First Monday in January 1958 | Total Delinquent Tax and Penalty | REMARKS |
| | | District No. ..... Rate ..... Mills | District No. ..... Rate ..... Mills | District No. ..... Rate ..... Mills | District No. 70 Rate 47 Mills | District No. ..... Rate ..... Mills | District No. ..... Rate ..... Mills | | | | | | | Month | Day | Year | | | | | | | | | | | |
| | | Dollars | Dollars | Dollars | Dollars | Dollars | Dollars | $ cts. | $ cts. | $ cts. | $ cts. | | | | | | | $ cts. | $ cts. | $ cts. | $ cts. | $ cts. | $ cts. | $ cts. | $ cts. | $ cts. | |
| 1 | | | | | | | | | | | | 1 | | | | | | | | | | | | | | | |
| 2 | | | | | | | | | | | | 2 | | | | | | | | | | | | | | | |
| 3 | | | | | | | | | | | | 3 | | | | | | | | | | | | | | | |
| 4 | | | | | | | | | | | | 4 | | | | | | | | | | | | | | | |
| 5 | | | | | 233 | | | 5750 | 124 | | 5874 | 5 | 2nd Half Paid | OCT | 3 | 1957 | 16327 | | | | | | | | | | |
| 6 | | | | | | | | | | | | | 1st Half Paid | MAY | 31 | 1957 | 16555 | | 29.37 | | 29.37 | | | | | | |
| 7 | | | | | | | | | | | | 6 | | | | | | | | | | | | | | | |
| 8 | | | | | | | | | | | | 7 | | | | | | | | | | | | | | | |
| 9 | | | | | | | | | | | | 8 | | | | | | | | | | | | | | | |
| 10 | | | | | | | | | | | | 9 | | | | | | | | | | | | | | | |
| 11 | | | | | | | | | | | | 10 | | | | | | | | | | | | | | | |
| 12 | | | | | | | | | | | | 11 | | | | | | | | | | | | | | | |
| 13 | | | | | | | | | | | | 12 | | | | | | | | | | | | | | | |
| 14 | | | | | | | | | | | | 13 | | | | | | | | | | | | | | | |
| 15 | | | | | | | | | | | | 14 | | | | | | | | | | | | | | | |
| 16 | | | | | | | | | | | | 15 | | | | | | | | | | | | | | | |
| 17 | | | | | | | | | | | | 16 | | | | | | | | | | | | | | | |
| 18 | | | | | | | | | | | | 17 | | | | | | | | | | | | | | | |
| 19 | | | | | | | | | | | | 18 | | | | | | | | | | | | | | | |
| 20 | | | | | | | | | | | | 19 | | | | | | | | | | | | | | | |
| | | | | | | | | | | | | 20 | | | | | | | | | | | | | | | |
| | | | | | 233 | | | 5750 | 124 | | 5874 | | | | | | | | 29.37 | | 29.37 | | | | | | |

Fourth Island
Scotland
Shoshone Beach
Lake Forestoe
Leech Lake
Inlet Bay

# Assessment Roll and Tax List of Real Property in the Lawson of Bowness, Cass County, Minnesota, for Taxes for the Year 1956.



Form 5CD (Rev. 1956) State Tax Commission

*Indicate Type of Property: R-Residential, C-Commercial, I-Industrial, U-Utility, F-Farm, L-Lakeshore, T-Timber, M-Mineral

| In Whose Name Assessed | To Whom Transferred | Description of Property: Subdivision | Sec. or Lot | Town or Block | Rng. | Number of Acres of Land: Acres | Hdths | No. School District | Individual Assessed Tax Yes or No | Individual Assessed Tax Yes or No | *Indicate Type of Property | True and Full Valuations: Land Exclusive of Structures Improvements | Buildings and Other Structures | Machinery Permanently Attached to Real Estate | Total True and Full Value | Assessed Valuations: Rural: Homestead Up to $1,000 20% | Over $1,000 and Non-Homestead 33⅓% | All Other: Timber Land Class 2c 20% | Homestead Up to $4,000 25% | Over $4,000 and Non-Homestead 40% | Machinery Permanently Attached to Real Estate 33⅓% | Total Assessed Value | Total Assessed Value as Equalized by the Board of Review | Final Equalized Value |
|---|---|---|---|---|---|---|---|---|---|---|---|---|---|---|---|---|---|---|---|---|---|---|---|---|
| | | | | | | | | | | | | Dollars | Dollars | Dollars | Dollars | Dollars | Dollars | Dollars | Dollars | Dollars | Dollars | Dollars | Dollars | Dollars |
| Eugene D. & Mary Lendis | 1 | NE¼ of SW¼ N of Hy 87 & E 200' of Lot 8 lying N of Hy 87 | | | | 2.28 | 30 | 6 | 30 | no | no | L | 182 | 550 | | 732 | | 244 | | | | | 244 | | |
| | 2 | NW¼ of NE¼ Lot 4 beg 300' W of NE Cor E 431.3' S 1013.8' to pt 2.18' W of SE Cor of W½ of NE¼ of NE¼ 2.06' | | | | | | | | | | | | | | | | | | | | | | |
| E. R. Lippka | 3 | | | | | 10.04 | | | | yes | yes | R | 125 | 625 | | 650 | 130 | | | | | | 130 | | |
| Arnold B. & Sophia A. Anderson | 4 | SW¼ of NE¼ Lot 5 | | | | 22.70 | | | | yes | yes | T | 115 | 275 | | 390 | 78 | | | | | | 78 | | |
| Maurice & Indiana J. Tomlinson | 5 | E 200' of W 431.3' of NE¼ of NE¼ 2.06' of Lot 4 | | | | 1 | | | | no | no | L | 31 | 200 | | 231 | | 77 | | | | | 77 | | |
| W. Leslie & Imogene A. Smith | 6 | NE¼ of NW¼ Lot 2 | | | | 42.35 | | | | yes | no | C | 330 | 750 | | 1080 | 126 | 250 | | | | | 376 | | |
| Earle W. Gustafson & G. M. Gustafson Co | 7 | NW¼ of NW¼ Lot 7 | | | | 2.50 | | | | no | no | L | 75 | 600 | | 675 | | 225 | | | | | 225 | | |
| Eugene D. & Mary Lendis | 8 | W 364' of S 90' of Lot 3 | | | | 1 | | | | " | " | " | 30 | | | 30 | | 10 | | | | | 10 | | |
| A. Leslie & Imogene A. Smith | 9 | SW¼ of NW¼ Lot 3 less approx 5 acres | | | | 34.45 | | | | " | " | " | 340 | 275 | | 615 | | 205 | | | | | 205 | | |
| Frank & Susan Popletch | 10 | SE¼ of NW¼ Rec. of Lot 5 W. of Finney Lake Highway & Indian road | | | | 1 | | | | " | " | " | 40 | 125 | | 165 | | 55 | | | | | 55 | | |
| Isaac M. Walker | 11 | NE¼ of SW¼ less 5½ acres | | | | 34.50 | | | | yes | yes | F | 380 | | | 380 | 76 | | | | | | 76 | | |
| " " | 12 | Lot 8 less 4 acres + less 1.20 NW¼ of SW¼ | | | | 24.66 | | | | " | " | " | 190 | 400 | | 590 | 118 | | | | | | 118 | | |
| Henry C. & Vernice E. Montreaux | 13 | SW¼ of SW¼ Lot 9 | | | | 60 | | | | " | no | L | 40 | | | 40 | 8 | | | | | | 8 | | |
| I. M. Walker | 14 | SE¼ of SW¼ Lot 7 | | | | 42.20 | | | | " | yes | F | 385 | | | 385 | 77 | | | | | | 77 | | |
| Lulla Powers | 15 | All that part of Lot 8 lying S of the Kabekona River in E½ of NE¼ of SW¼ | | | | 2 | | | | no | no | L | 60 | | | 60 | | 20 | | | | | 20 | | |
| Lloyd & Janice Stenbaugh | 16 | NE¼ of SE¼ lying S & E of Hy. 371 W. of Co. Rd | | | | 27 | | | | yes | yes | T | 50 | | | 50 | 10 | | | | | | 10 | | |
| " " " | 17 | NW¼ of SE¼ | | | | 40 | | | | " | " | R | 180 | 725 | | 905 | 181 | | | | | | 181 | | |
| " " " | 18 | Lot 6 less 2.4 acres + less to S.W. Cor of Skinner | | | | 24.60 | | | | " | " | T | 175 | | | 175 | 35 | | | | | | 35 | | |
| " " " | 19 | SE¼ of SE¼ less 2.2 acres + less to Skinner | | | | 37.79 | | | | " | " | " | 150 | | | 150 | 30 | | | | | | 30 | | |
| Lyle A. & Carol V. Thomas | 20 | 427' N & S, 430' E & W less S.W. Cor of E½ of SE | | | | 2.21 | | | | no | " | " | 66 | | | 66 | | 22 | | | | | 22 | | |
| | | | | | | 356.40 | | | | | | | 2944 | 4725 | | 7669 | 849 | 1108 | | | | | 1957 | | |

| Sold for Taxes | Valuations by School Districts as Equalized by Department of Taxation: District No. Rate Mills | District No. Rate Mills | District No. Rate Mills | District No. Rate Mills | Tax including State Homestead | State Tax on Non-Homestead | Special Taxes | Total Taxes | | Paid | When Paid: Month Day Year | Number of Receipt | March Settlement 1957 | June Settlement 1957 | Penalty | November Settlement 1957 | Penalty | Collections to Five Months in January 1958 | Penalty | Delinquent on Five Months in January 1958 | Total Delinquent Tax and Penalty | Remarks |
|---|---|---|---|---|---|---|---|---|---|---|---|---|---|---|---|---|---|---|---|---|---|---|
| | Dollars | Dollars | Dollars | Dollars | Dollars | $ cts. | $ cts. | $ cts. | | | | | $ cts. | $ cts. | $ cts. | $ cts. | $ cts. | $ cts. | $ cts. | $ cts. | $ cts. | |
| Sold for Taxes | | | | 244 | | 6022 | 130 | | 6152 | 1 | | | | | | | | | | | | |
| | | | | | | | | | | 2 | | | | | | | | | | | | |
| | | | | 130 | | 3208 | | | 3208 | 3 | PAID IN FULL MAY 31 1957 | 11563 | | 3208 | | | | | | | | |
| | 78 | | | | | 1730 | | | 1730 | 4 | PAID IN FULL APR 29 1957 | 5876 | | 173 | | | | | | | | |
| | | | | 77 | | 1900 | 42 | | 1942 | 5 | PAID IN FULL MAY 21 1957 | 8917 | | 1942 | | | | | | | | |
| Sold for Taxes | | | | 1266 / 250 | | 9278 | 134 | | 9412 | 6 | | | | | | | | | | | | |
| | | | | 225 | | 5552 | 120 | | 5672 | 7 | 2nd Half Paid OCT 31 1957 / 1st Half Paid MAY 31 1957 | 6225 / 16556 | | | | | | | | 9412 | |
| Sold for Taxes | | | | 10 | | 246 | 6 | | 252 | 8 | | | | 2836 | | 2836 | | | | | | |
| Sold for Taxes | | | | 205 | | 5058 | 110 | | 5168 | 9 | | | | | | | | | | 252 | | |
| | | | | 55 | | 1358 | 30 | | 1388 | 10 | PAID IN FULL OCT 8 1957 | 14680 | | | | | | | | 5168 | | |
| | 76 | | | | | 1686 | | | 1686 | 11 | PAID IN FULL MAY 31 1957 | | | 1686 | | 1388 | 49 | | | | | |
| | 118 | | | | | 2616 | | | 2616 | 12 | PAID IN FULL MAY 31 1957 | 11073 | | 2616 | | | | | | | | |
| | | | | 8 | | 198 | | | 198 | 13 | | | | | | | | | | | | |
| | 77 | | | | | 1708 | | | 1708 | 14 | PAID IN FULL MAY 31 1957 | 11073 | | 1708 | | | | | | | | |
| | | | | 20 | | 494 | 10 | | 504 | 15 | PAID IN FULL MAY 31 1957 | 11567 | | 504 | | | | | | | | |
| | 10 | | | | | 222 | | | 222 | 16 | PAID IN FULL MAR 28 1957 | | | | | | | | | | | |
| | 181 | | | | | 4014 | | | 4014 | 17 | PAID IN FULL MAR 28 1957 | 5661 | | 5678 | | | | | | | | |
| | 35 | | | | | 776 | | | 776 | 18 | PAID IN FULL MAR 28 1957 | | | | | | | | | | | |
| | 30 | | | | | 666 | | | 666 | 19 | PAID IN FULL MAR 28 1957 | | | | | | | | | | | |
| | | | | 22 | | 488 | 12 | | 500 | 20 | PAID IN FULL MAY 31 1957 | 11567 | | 500 | | | | | | | | |
| | 605 / 22 / 627 | | 364 = 364 / 1086 = 1108 / 1350 = 1977 | | a. 13906 / na. 33314 | | 594 | 47514 | | | | | | 22400 | | 4222 | | | | 21182 | | |

# Assessment Roll and Tax List of Real Property in the Town of Powers

Form 5CD (56) (Modified for Tax Purposes)

* Indicate Type of Property: R-Residential, C-Commercial, I-Industrial, U-Utility, F-Farm, L-Lakeshore, T-Timber, M-Mineral



| | In Whose Name Assessed | To Whom Transferred | Description of Property: Subdivision | Sec. or Lot | Town or Block | Rng. | Number of Acres of Land (Acres / 10ths) | Indicate Homestead Tax or No | Indicate Agricultural Tax or No | Indicate Type of Property | No. School District | True and Full Valuations: Land Exclusive of Structures and Improvements (Dollars) | Buildings and Other Structures (Dollars) | Machinery Permanently Attached to Real Estate (Dollars) | Total True and Full Value (Dollars) | Assessed Valuations: Rural: Homestead Up to $4,000 20% (Dollars) | Rural: Over $4,000 and Non-Homestead 33⅓% (Dollars) | Rural: Timber Land Class 3a 20% (Dollars) | All Other: Homestead Up to $1,000 25% (Dollars) | All Other: Over $4,000 and Non-Homestead 40% (Dollars) | All Other: Machinery Permanently Attached to Real Estate 33⅓% (Dollars) | Total Assessed Value (Dollars) | Total Assessed Value as Equalized by the Board of Review (Dollars) | Final Equalized Value (Dollars) |
|---|---|---|---|---|---|---|---|---|---|---|---|---|---|---|---|---|---|---|---|---|---|---|---|---|
| 1 | Thomas E. & Emma Christie Quinn | | 1/3 18' of W. 43.3' except S. 15' of lot 4 | 22 | 140 | 30 | R | 35 | 380 | | 415 | 83 | | | | | | | | | | 83 | | |
| 2 | E. H. & Melva E. Heightshoe | | 2 100' of W. 63.3' except S. 15' of lot 4 | | " | " | " | 30 | 195 | | 225 | 45 | | | | | | | | | | 45 | | |
| 3 | Orie U. & Reba K. Rollins | | 3 100' of W. 73.3' except S. 15' of lot 4 | | 140 | 30 | L | 30 | 300 | | 330 | | 110 | | | | | | | | | 110 | | |
| 4 | Lyle Thomas | | 4 Lee of Lot 6 | | " | " | " | 39 | 150 | | 189 | | 63 | | | | | | | | | 63 | | |
| 5 | Frank Pepletite | | 5 1/10 Lee of Lot 5 | | 140 | 30 | | 30 | | | 30 | 6 | | | | | | | | | | 6 | | |
| 6 | A. Leslie & Dorothy E. Smith | | 6 W 300' of Lot 4 NE¼ of NW¼ | | 140 | 30 | L | 150 | 375 | | 525 | | 175 | | | | | | | | | 175 | | |
| 7 | Carl H. & Laura A. Chantt | | 7 100' of W. 53.3' except S. 15' of NW¼ of NW¼ Lot 4 | | " | " | " | 39 | | | 39 | | 13 | | | | | | | | | 13 | | |
| 8 | | | SW¼ of NW¼ | | | | | | | | | | | | | | | | | | | | | |
| 9 | | | SE¼ of NW¼ | | | | | | | | | | | | | | | | | | | | | |
| 10 | Otto A. Sell | | 200' x 400' in Northeast of Lot 6 | | " | " | " | 60 | 351 | | 411 | | 137 | | | | | | | | | 137 | | |
| 11 | Hans E. & Holly B. Anderson | | 1 3/4 acres Lot 3 W of S 2/3 of SE¼ NE¼ SW¼ | | 140 | 30 | L | 51 | 150 | | 201 | | 67 | | | | | | | | | 67 | | |
| 12 | William H. & Martha Schroeder | | 1 acre Lot 3 (Lot 4) NW¼ of SW¼ | | " | " | C | 41 | 175 | | 216 | | 72 | | | | | | | | | 72 | | |
| 13 | Peter & Anna Kuhns | | 1 acre Lot 3 SW¼ of SW¼ | | " | " | L | 40 | 200 | | 240 | | 80 | | | | | | | | | 80 | | |
| 14 | Anthony H. & Lucia Schroeder | | 1 acre Lot 3 (Lot 4) SW¼ of SW¼ | | " | " | " | 40 | 275 | | 315 | | 105 | | | | | | | | | 105 | | |
| 15 | A. Leslie Smith | | 7 2/3 of 2/3 lying N. of NW line of Lot 28 | | 140 | 30 | T | 12 | | | 12 | | 4 | | | | | | | | | 4 | | |
| 16 | Agnes Schmidt | | 8 2/3 of 2/3 lying S. of SE line of Lot 28 & E. of County Road | | " | " | " | 75 | 126 | | 201 | | 67 | | | | | | | | | 67 | | |
| 17 | | | NW¼ of SE¼ | | | | | | | | | | | | | | | | | | | | | |
| 18 | | | SW¼ of SE¼ | | | | | | | | | | | | | | | | | | | | | |
| 19 | | | SE¼ of SE¼ | | | | | | | | | | | | | | | | | | | | | |
| 20 | | | | | | | | | | | | | | | | | | | | | | | | |
| | | | | | | | 8.13 | | | | | 672 | 2677 | | 3349 | 134 | 895 | | | | | 1029 | | |

| | Sold for Taxes | Validations by School Districts as Equalized by Department of Taxation: Districts No. ..... Rate ..... Mills | Districts No. 1133 Rate 4 Mills | Districts No. ..... Rate ..... Mills | Districts No. 1133 Rate 4 Mills | Districts No. 2133 Rate 24 Mills | Districts No. ..... Rate ..... Mills | Districts No. ..... Rate ..... Mills | Tax Including State Homestead | State Tax on Non-Homestead 5.8¼ Mills | Special Taxes | Total Taxes | Paid | When Paid (Month Day Year) | Number of Receipt | March Settlement 1957 | June Settlement 1957 | Penalty | November Settlement 1957 | Penalty | Collections to Five Months in January 1958 | Penalty | Delinquent on Five Months in January 1958 | Total Delinquent Tax and Penalty | Remarks |
|---|---|---|---|---|---|---|---|---|---|---|---|---|---|---|---|---|---|---|---|---|---|---|---|---|---|
| | | Dollars | Dollars | Dollars | Dollars | Dollars | Dollars | Dollars | $ cts. | $ cts. | $ cts. | $ cts. | | | | $ cts. | $ cts. | $ cts. | $ cts. | $ cts. | $ cts. | $ cts. | $ cts. | $ cts. | |
| 1 | | | | | # 83 | | | | 20 48 | | | 20 48 | 1 PAID IN FULL | MAY 3 1957 | 6001 / 13549 | | 20 48 | | | | | | | | |
| 2 | | | | | # 45 | | | | 11 10 | | | 11 10 | 2 PAID IN FULL | MAY 31 1957 | 11560 | | 11 10 | | | | | | | | |
| 3 | | | | | 110 | | | | 27 72 | 58 | | 27 72 | 3 PAID IN FULL | MAY 31 1957 | 11645 | | 27 72 | | | | | | | | |
| 4 | | | | | 63 | | | | 15 54 | 34 | | 15 88 | 4 PAID IN FULL | MAY 31 1957 | 11567 | | 15 88 | | | | | | | | |
| 5 | | | | | # 6 | | | | 1 48 | | | 1 48 | 5 PAID IN FULL | OCT 8 1957 | 14495 | | | | 1 48 | 22 | | | | | |
| 6 | SOLD FOR TAXES | | | | 175 | | | | 43 18 | 94 | | 44 12 | 6 | | | | | | | | | | | | |
| 7 | | | | | 13 | | | | 3 20 | 06 | | 3 26 | 7 PAID IN FULL | MAY 31 1957 | 11564 | | 3 26 | | | | | | 44 12 | | |
| 8 | | | | | | | | | | | | | 8 | | | | | | | | | | | | |
| 9 | | | | | | | | | | | | | 9 | | | | | | | | | | | | |
| 10 | | | | | 137 | | | | 33 80 | 74 | | 34 54 | 10 PAID IN FULL | MAY 2 9 1957 | 8135 | | 34 54 | | | | | | | | |
| 11 | SOLD FOR TAXES | | | | 67 | | | | 16 54 | 36 | | 16 90 | 11 | | | | | | | | | | | | |
| 12 | SOLD FOR TAXES | | | | 72 | | | | 17 76 | 38 | | 18 14 | 12 PAID IN FULL | MAY 31 1957 | 11562 | | 18 14 | | | | | | | 1690 | |
| 13 | SOLD FOR TAXES | | | | 80 | | | | 19 74 | 42 | | 20 16 | 13 PAID IN FULL | MAY 31 1957 | 11566 | | 20 16 | | | | | | | | |
| 14 | SOLD FOR TAXES | | | | 105 | | | | 25 92 | 56 | | 26 48 | 14 PAID IN FULL | MAY 31 1957 | 11562 | | 26 48 | | | | | | | | |
| 15 | | 4 | | | | | | | 88 | 02 | | 90 | 15 PAID IN FULL | DEC 27 1957 | 7777 | | | | | | 90 | 03 | | | |
| 16 | | 67 | | | | | | | 14 86 | 36 | | 15 22 | 16 Int Half Paid | MAY 31 1957 | 11561 | | 7 61 | | | | | | | 7 61 | Pays the Rec # 3979 [illegible] 1/20-58 [illegible] |
| 17 | | | | | | | | | | | | | 17 | | | | | | | | | | | | |
| 18 | | | | | | | | | | | | | 18 | | | | | | | | | | | | |
| 19 | | | | | | | | | | | | | 19 | | | | | | | | | | | | |
| 20 | | | | | | | | | | | | | 20 | | | | | | | | | | | | |
| | | 71 | | | # 134 = 134 2- | | | | 15 74 | | | | | | | | | | | | | | | | |
| | | | | | 895 784 | | | | 235 88 | 476 | | 25 638 | | | | | 18 587 | | 1 48 | | 90 | | 6 862 | | |
| | | 71 | | | 756 = 1977 | | | | 251 62 | | | | | | | | | | | | | | | | |

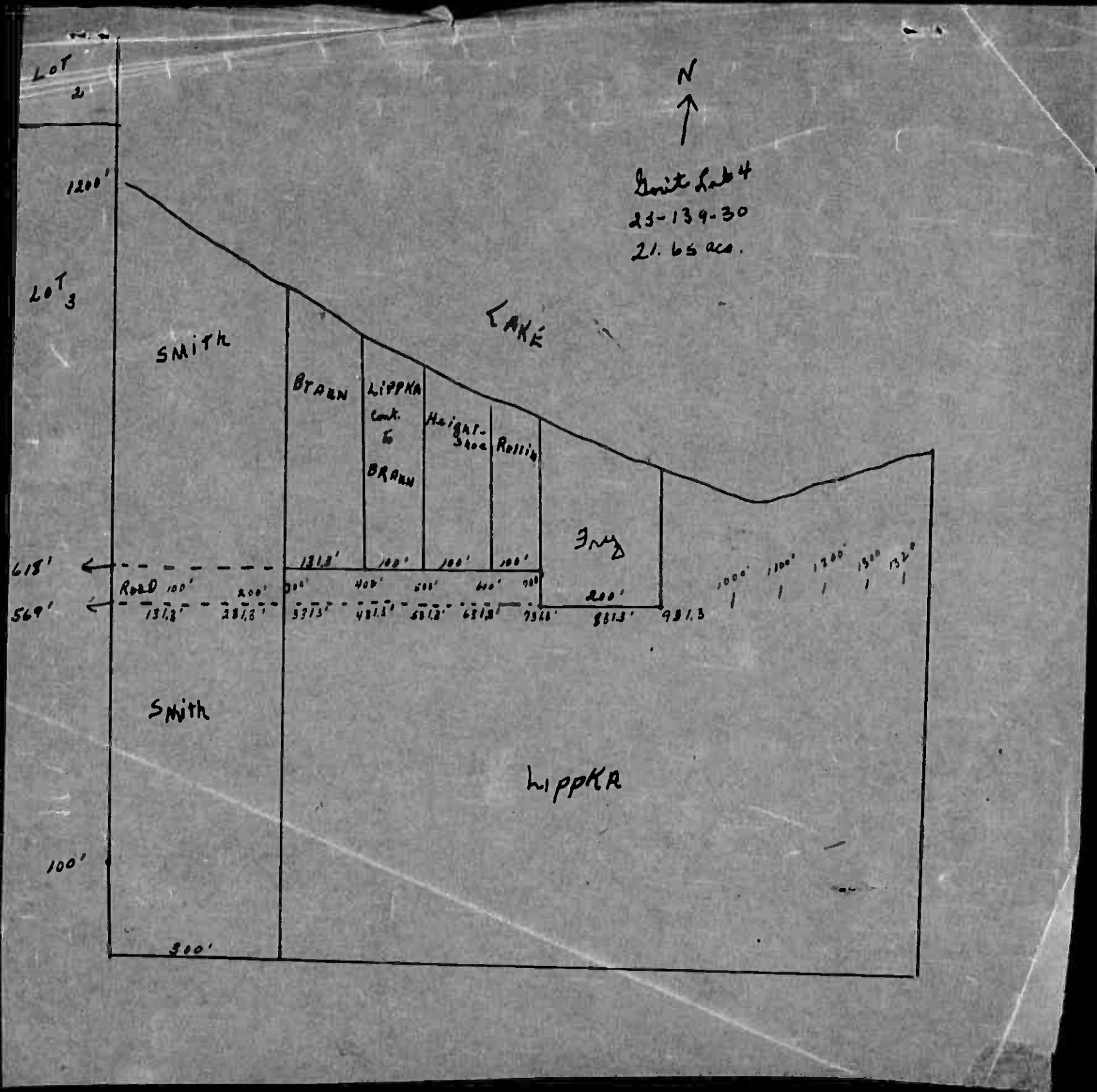
LOT 2
N
Govt Lot 4
23-139-30
21.65 acs.
1200'
LOT 3
LAKE
SMITH
BRAEN
LIPPKA
Cont. to
BRAEN
Haight-Stoe
Rollin
Eng
618'
569'
ROAD 100'
200'
131.3'
281.3'
331.3'
481.3'
581.3'
631.3'
731.3'
831.3'
931.3
100'
400'
500'
600'
700'
800'
1000'
1100'
1200'
1300'
1320'
SMITH
LIPPKA
100'
300'

# Assessment Roll and Tax List of Real Property in the Lowries of Lowries

Form SCD (56): [illegible]

* Indicate Type of Property: R-Residential, C-Commercial; I-Industrial, U-Utility, F-Farm, L-Lakeshore, T-Timber, M-Mineral



| | In Whose Name Assessed | To Whom Transferred | Description of Property: Subdivision | Sec. or Lot | Town or Block | Rng. | Number of Acres of Land (Acres / 100ths) | No. School District | Indicate Improved Tax or No | Indicate Agricultural Tax or No | Type of Property* | True and Full Valuations: Land Exclusive of Structures Improvements | Buildings and Other Structures | Machinery Permanently Attached to Real Estate | Total True and Full Value | Assessed Valuations: Rural: Homestead Up to $1,000 20% | Over $1,000 and Non-Homestead 33⅓% | All Other: Timber Land Class 2a 20% | Homestead Up to $1,000 25% | Over $1,000 and Non-Homestead 40% | Machinery Permanently Attached to Real Estate 33⅓% | Total Assessed Value | Total Assessed Value as Equalized by the Board of Review | Final Equalized Value |
|---|---|---|---|---|---|---|---|---|---|---|---|---|---|---|---|---|---|---|---|---|---|---|---|---|
| | | | | | | | Acres | | | | | Dollars | Dollars | Dollars | Dollars | Dollars | Dollars | Dollars | Dollars | Dollars | Dollars | Dollars | Dollars | Dollars |
| 1 | Paul Stehr | | NE¼ of NE¼ | 24 | 154 | 30 | 40 | 10 30 | 4yr | 4yr | F | 380 | 500 | | 880 | 176 | | | | | | 176 | | |
| 2 | Norbert Stehr | | NW¼ of NE¼ | | | | 40 | | " | " | " | 200 | 275 | | 475 | 95 | | | | | | 95 | | |
| 3 | " " | | SW¼ of NE¼ | | | | 40 | | " | " | T | 260 | | | 260 | 52 | | | | | | 52 | | |
| 4 | Paul Stehr | | SE¼ of NE¼ | | | | 40 | | " | " | F | 450 | | | 450 | 90 | | | | | | 90 | | |
| 5 | | | | | | | | | | | | | | | | | | | | | | | | |
| 6 | Chester C. & Eugenia F. Altheus | | NE¼ of NW¼ Lot 1 | | | | 22.25 | 10 | 4yr | 7yr | C | 265 | 300 300 | | 865 | 113 | 100 | | | | | 213 | | |
| 7 | " " | | NW¼ of NW¼ Lot 2 less 5.75 ac Public Elev Park | | | | 46.75 | | 4yr | " | I | 180 | | | 180 | 36 | | | | | | 36 | | |
| 8 | | | SW¼ of NW¼ | | | | | | | | | | | | | | | | | | | | | |
| 9 | Glen Waldow | | SE¼ of NW¼ | | | | 40 | | 4yr | 4yr | F | 325 | 160 | | 485 | 97 | | | | | | 97 | | |
| 10 | | | | | | | | | | | | | | | | | | | | | | | | |
| 11 | Arthur Rueck | | NE¼ of SW¼ | | | | 40 | | 4yr | 4yr | F | 180 | 950 | | 1130 | 226 | | | | | | 226 | | |
| 12 | " " | | NW¼ of SW¼ | | | | 40 | | " | " | T | 135 | | | 135 | 27 | | | | | | 27 | | |
| 13 | Otto F. & Eleanor S. Pekelo | | SW¼ of SW¼ | | | | 40 | | " | " | F | 375 | 500 | | 875 | 175 | | | | | | 175 | | |
| 14 | " " " | | SE¼ of SW¼ | | | | 40 | | " | " | " | 230 | | | 230 | 46 | | | | | | 46 | | |
| 15 | | | | | | | | | | | | | | | | | | | | | | | | |
| 16 | State of Minnesota | | NE¼ of SE¼ | | | | | | | | | | | | | | | | | | | | | |
| 17 | Norbert Stehr | | NW¼ of SE¼ | | | | 40 | | " | " | T | 320 | | | 320 | 64 | | | | | | 64 | | |
| 18 | " " | | SW¼ of SE¼ | | | | 40 | | " | " | " | 120 | | | 120 | 24 | | | | | | 24 | | |
| 19 | State of Minnesota | | SE¼ of SE¼ | | | | | | | | | | | | | | | | | | | | | |
| 20 | | | | | | | | | | | | | | | | | | | | | | | | |
| | | | | | | | 619 | | | | | 3420 | 3275 | | 6695 | 1321 | 100 | | | | | 1421 | | |

| | Sold for Taxes | Valuations by School Districts as Equalized by Department of Taxation: District No. / Rate / Mills | District No. / Rate / Mills | District No. / Rate / Mills | District No. / Rate / Mills | Tax including State Homestead | State Tax on Non-Homestead 54 Mills | Special Taxes | Total Taxes | Paid | When Paid | Number of Receipt | March Settlement 1957 | June Settlement 1957 | Penalty | November Settlement 1957 | Penalty | Collections to Five Monday in January 1958 | Penalty | Delinquent on Five Monday in January 1958 | Total Delinquent Tax and Penalty | Remarks |
|---|---|---|---|---|---|---|---|---|---|---|---|---|---|---|---|---|---|---|---|---|---|---|
| | | Dollars | Dollars | Dollars | Dollars | Dollars | $ cts. | $ cts. | $ cts. | | Month Day Year | | $ cts. | $ cts. | $ cts. | $ cts. | $ cts. | $ cts. | $ cts. | $ cts. | $ cts. | |
| 1 | | 176 | | | | 3904 | | | 3904 | 2nd Half Paid / 1st Half Paid | OCT 28 1957 / MAY 31 1957 | 15712 / 11569 | | 1952 | | 1952 | | | | | | |
| 2 | | 95 | | | | 2106 | | | 2106 | PAID IN FULL | MAY 31 1957 | | | 2106 | | | | | | | | |
| 3 | | 52 | | | | 1154 | | | 1154 | PAID IN FULL | MAY 31 1957 | 11576 | | 1154 | | | | | | | | |
| 4 | | 90 | | | | 1946 | | | 1946 | 2nd Half Paid / 1st Half Paid | OCT 28 1957 / MAY 31 1957 | 15717 / 11569 | | 998 | | 998 | | | | | | |
| 5 | | | | | | | | | | | | | | | | | | | | | | |
| 6 | | | 113 / 100 | | | 5256 | 54 | | 5310 | 2nd Half Paid / 1st Half Paid | SEP 9 1957 / MAY 31 1957 | 14859 / 11640 | | 2655 | | 2655 | | | | | |
| 7 | | | 36 | | | 888 | | | 888 | PAID IN FULL | MAY 31 1957 | 7902 | | 888 | | | | | | | | |
| 8 | | | | | | | | | | | | | | | | | | | | | | |
| 9 | SOLD FOR TAXES | 97 | | | | 2152 | | | 2152 | | | | | | | | | | | | 2152 | |
| 10 | | | | | | | | | | | | | | | | | | | | | | |
| 11 | | 226 | | | | 5012 | | | 5012 | PAID IN FULL | MAY 31 1957 | 7902 | | 5612 | | | | | | | | |
| 12 | | 27 | | | | 598 | | | 598 | PAID IN FULL | MAY 31 1957 | | | | | | | | | | | |
| 13 | | 175 | | | | 3880 | | | 3880 | PAID IN FULL | MAY 31 1957 | 11568 | | 3880 | | | | | | | | |
| 14 | | 46 | | | | 1020 | | | 1020 | PAID IN FULL | MAY 31 1957 | | | 1020 | | | | | | | | |
| 15 | | | | | | | | | | | | | | | | | | | | | | |
| 16 | | | | | | | | | | | | | | | | | | | | | | |
| 17 | | 64 | | | | 1420 | | | 1420 | PAID IN FULL | MAY 31 1957 | 11078 | | 1420 | | | | | | | | |
| 18 | | 24 | | | | 532 | | | 532 | PAID IN FULL | MAY 31 1957 | | | 532 | | | | | | | | |
| 19 | | | | | | | | | | | | | | | | | | | | | | |
| 20 | | | | | | | | | | | | | | | | | | | | | | |
| | | 1421 | 149 = 1421 | 100 = 1000 | 24 = 1000 | 23774 / 6144 / 29918 | 54 | | 29972 | | | | | 22365 | | 5607 | | | | | 2152 | |

# Assessment Roll and Tax List o Real Property in the Town of Remond, Cass County, Minnesota, for Taxes for the Year 1956.



Form 5C(1)(56) Blue-Black Ribbon, Duplicate

* Indicate Type of Property: R-Residential, C-Commercial, I-Industrial, U-Utility, F-Farm, L-Lakeshore, T-Timber, M-Mineral

| | In Whose Name Assessed | To Whom Transferred | Description of Property: Subdivision | Sec. or Lot | Town or Block | Rng. | Number of Acres of Land | No. School District | Indicates Homestead Yes or No | Indicates Agricultural Yes or No | * Indicates Type Property | True and Full Valuations: Land Exclusive of Structures and Improvements | Buildings and Other Structures | Machinery Permanently Attached to Real Estate | Total True and Full Value | Assessed Valuations: Rural: Homestead Up to $1,000 20% | Over $1,000 and Non-Homestead 33⅓% | All Other: Timber Land Class 3c 20% | Homestead Up to $1,000 25% | Over $1,000 and Non-Homestead 40% | Machinery Permanently Attached to Real Estate 33⅓% | Total Assessed Value | Total Assessed Value as Equalized by Order of Review | Final Equalized Value | Remarks |
|---|---|---|---|---|---|---|---|---|---|---|---|---|---|---|---|---|---|---|---|---|---|---|---|---|---|
| | | | | | | | Acres 1956 | | | | | Dollars | Dollars | Dollars | Dollars | Dollars | Dollars | Dollars | Dollars | Dollars | Dollars | Dollars | Dollars | Dollars | |
| 1 | S. F. Hanson | | NE¼ of NE¼ | 25 | 134 | 30 | 40 | 30 | No | Yes | T | 201 | | | 201 | | 67 | | | | | 67 | | | |
| 2 | Elgin Hanman | | NW¼ of NE¼ | | | | 40 | | " | " | " | 231 | | | 231 | | 77 | | | | | 77 | | | |
| 3 | " " | | SW¼ of NE¼ | | | | 40 | | " | " | " | 231 | | | 231 | | 77 | | | | | 77 | | | |
| 4 | Earl L. Hawkins | | SE¼ of NE¼ | | | | 40 | | " | " | " | 231 | | | 231 | | 77 | | | | | 77 | | | |
| 5 | | | | | | | | | | | | | | | | | | | | | | | | | |
| 6 | Alto L. & Eleanor L. Pekle | | NE¼ of NW¼ | | | | 40 | | Yes | " | " | 230 | | | 230 | 46 | | | | | | 46 | | | |
| 7 | A. D. & Mabel Wilson | | NW¼ of NW¼ | | | | 40 | | " | " | F | 1100 | 1700 | | 810 | 162 | | | | | | 162 | | | |
| 8 | " " " | | SW¼ of NW¼ | | | | 40 | | " | " | " | 230 | | | 230 | 46 | | | | | | 46 | | | |
| 9 | Alto L. & Eleanor L. Pekle | | SE¼ of NW¼ | | | | 40 | | " | " | T | 230 | | | 230 | 46 | | | | | | 46 | | | |
| 10 | | | | | | | | | | | | | | | | | | | | | | | | | |
| 11 | Gerald Bandy | | NE¼ of SW¼ | | | | 40 | | No | " | " | 120 | | | 120 | | 40 | | | | | 40 | | | |
| 12 | " " | | NW¼ of SW¼ Lot 1 | | | | 54.10 | | " | " | " | 63 | | | 63 | | 21 | | | | | 21 | | | |
| 13 | | | SW¼ of SW¼ | | | | | | | | | | | | | | | | | | | | | | |
| 14 | " " | | SE¼ of SW¼ Lot 2 | | | | 34.50 | | " | " | " | 30 | | | 30 | | 10 | | | | | 10 | | | |
| 15 | | | | | | | | | | | | | | | | | | | | | | | | | |
| 16 | State of Minnesota | | NE¼ of SE¼ | | | | | | | | | | | | | | | | | | | | | | |
| 17 | State of Minnesota | | NW¼ of SE¼ | | | | | | | | | | | | | | | | | | | | | | |
| 18 | State of Minnesota | | SW¼ of SE¼ | | | | | | | | | | | | | | | | | | | | | | |
| 19 | State of Minnesota | | SE¼ of SE¼ | | | | | | | | | | | | | | | | | | | | | | |
| 20 | | | | | | | | | | | | | | | | | | | | | | | | | |
| | | | | | | | 443.40 | | | | | 1907 | 700 | | 2607 | 302 | 369 | | | | | 671 | | | |

Cass County, Minnesota, for Taxes for the Year 1956.

| | Sold for Taxes | Validations by School Districts as Equalized by Department of Taxation: District No. Rate Mills | | | | | | Tax including State Homestead Mills | State Tax on Non-Homestead 4.94 Mills | Special Taxes | Total Taxes | Paid | When Paid | Number of Receipt | March Settlement 1957 | June Settlement 1957 | Penalty | November Settlement 1957 | Penalty | Collections to First Monday in January 1958 | Penalty | Delinquent on First Monday in January 1958 | Total Delinquent Tax and Penalty | Remarks |
|---|---|---|---|---|---|---|---|---|---|---|---|---|---|---|---|---|---|---|---|---|---|---|---|---|
| | | Dollars | Dollars | Dollars | Dollars | Dollars | Dollars | $ cts. | $ cts. | $ cts. | $ cts. | | Month Day Year | | $ cts. | $ cts. | $ cts. | $ cts. | $ cts. | $ cts. | $ cts. | $ cts. | $ cts. | |
| 1 | SOLD FOR TAXES | 67 | | | | | | 1486 | 36 | | 1522 | 1 | | | | | | | | | | | | |
| 2 | | 77 | | | | | | 1708 | 42 | | 1750 | 2 | Part Paid JUN 20 1957 / Part Paid MAY 31 1957 | 2377 / 1170 | | 500 | | 500 | | | | 1500 | |
| 3 | | 77 | | | | | | 1708 | 42 | | 1750 | 3 | Part Paid MAY 31 1957 | 1164 | | 500 | | | | | | 1250 | |
| 4 | SOLD FOR TAXES | 77 | | | | | | 1708 | 42 | | 1750 | 4 | | | | | | | | | | 1750 | |
| 5 | | | | | | | | | | | | 5 | | | | | | | | | | | | |
| 6 | | 46 | | | | | | 1020 | | | 1020 | 6 | PAID IN FULL MAY 31 1957 | 1168 | | 1020 | | | | | | | | |
| 7 | | 162 | | | | | | 3592 | | | 3592 | 7 | PAID IN FULL MAY 31 1957 | 1167 | | 3592 | | | | | | | | |
| 8 | | 46 | | | | | | 1020 | | | 1020 | 8 | PAID IN FULL MAY 31 1957 | | | 1020 | | | | | | | | |
| 9 | | 46 | | | | | | 1020 | | | 1020 | 9 | PAID IN FULL MAY 31 1957 | 1168 | | 1020 | | | | | | | | |
| 10 | | | | | | | | | | | | 10 | | | | | | | | | | | | |
| 11 | | 40 | | | | | | 888 | 22 | | 910 | 11 | PAID IN FULL MAY 31 1957 | | | 910 | | | | | | | | |
| 12 | | 21 | | | | | | 466 | 12 | | 478 | 12 | PAID IN FULL MAY 31 1957 | 1171 | | 478 | | | | | | | | |
| 13 | | | | | | | | | | | | 13 | | | | | | | | | | | | |
| 14 | | 10 | | | | | | 222 | 06 | | 228 | 14 | PAID IN FULL MAY 31 1957 | | | 228 | | | | | | | | |
| 15 | | | | | | | | | | | | 15 | | | | | | | | | | | | |
| 16 | | | | | | | | | | | | 16 | | | | | | | | | | | | |
| 17 | | | | | | | | | | | | 17 | | | | | | | | | | | | |
| 18 | | | | | | | | | | | | 18 | | | | | | | | | | | | |
| 19 | | | | | | | | | | | | 19 | | | | | | | | | | | | |
| 20 | | | | | | | | | | | | 20 | | | | | | | | | | | | |
| | | 300 / 369 / 669 | | | | | | 14238 | 202 | | 15040 | | | | | 9268 | | 500 | | | | 5772 | | |

# Assessment Roll and Tax List of Real Property in the Town of Remedios, Cass County, Minnesota, for Taxes for the Year 1956.



Form SCD 155: Must be in triplicate, typewritten.

* Indicate Type of Property: R-Residential, C-Commercial, I-Industrial, U-Utility, F-Farm, L-Lakeshore, T-Timber, M-Mineral

| | In Whose Name Assessed | To Whose Transferred | Description of Property: Subdivision | Sec. or Lot | Town. or Block | Rge. | Number of Acres of Land (Acres / 100ths) | No. School District | Indicate Homestead Yes or No | Indicate Agricultural Yes or No | * Indicate Type of Property | True and Full Valuations: Land Exclusive of Structures and Improvements | Buildings and Other Structures | Machinery Permanently Attached to Real Estate | Total True and Full Value | Assessed Valuations: Rural: Homestead Up to $4,000 20% | Over $4,000 and Non-Homestead 33⅓% | All Other: Timber Land Class 3a 20% | Homestead Up to $4,000 25% | Over $4,000 and Non-Homestead 40% | Machinery Permanently Attached to Real Estate 33⅓% | Total Assessed Value | Total Assessed Value as Equalized by the Board of Review | Final Equalized Value | Sold for Taxes | Valuations by School Districts as Equalized by Department of Taxation: District No. / Rate Mills | District No. / Rate Mills | District No. / Rate Mills | District No. / Rate Mills | Tax including State Homestead Mills | State Tax on Non-Homestead 5.34 Mills | Special Taxes | Total Taxes | Paid | When Paid (Month Day Year) | Number of Receipt | March Settlement 1957 | June Settlement 1957 | Penalty | November Settlement 1957 | Penalty | Collections to First Monday in January 1958 | Penalty | Delinquent on First Monday in January 1958 | Total Delinquent Tax and Penalty | Remarks |
|---|---|---|---|---|---|---|---|---|---|---|---|---|---|---|---|---|---|---|---|---|---|---|---|---|---|---|---|---|---|---|---|---|---|---|---|---|---|---|---|---|---|---|---|---|---|---|---|---|
| | Rae Ellen & Arthur M. Pine & Walter & Lucretia Robinson | | Sub 6 less Rd & Cemetery | | | | | 11 | | | | | | | | | | | | | | | | | | | | | | | | | | | | | | | | | | | | | | | | |
| 1 | | | NE¼ of NE¼ | 26 | 134 | 30 | 42.58 | 50 | No | Yes | T | 192 | | | 192 | | 64 | | | | | 64 | | | | 64 | | | | 1.420 | .34 | | 1.954 | 1 | PAID IN FULL | MAY 31 1957 | | | | 14.54 | | | | | | | |
| 2 | | | NW¼ of NE¼ | | | | | | | | | | | | | | | | | | | | | | | | | | | | | | | 2 | | | 2902 | | | | | | | | | | |
| 3 | | | SW¼ of NE¼ & Lot 5 | | | | 52.50 | 11 | 11 | 11 | | 260 | 325 | | 585 | | 195 | | | | | 195 | | | | 115 | | | | 4.324 | .184 | | 4.428 | 3 | PAID IN FULL | MAY 31 1957 | | | | 44.28 | | | | | | | |
| 4 | | | SE¼ of NE¼ | | | | | | | | | | | | | | | | | | | | | | | | | | | | | | | 4 | | | | | | | | | | | | | |
| 5 | Clifford & Grace Snyder | | 3 acs. in NW Cor of Lot 6 | | | | 3 | | Yes | No | L | 90 | 100 | | 190 | 38 | | | | | | 38 | | | | | | | | 9.38 | | | 9.38 | 5 | PAID IN FULL | MAY 31 1957 | 11573 | | | 9.38 | | | | | | | |
| 6 | Geneva Bordy | | NE¼ of NW¼ Lot 3 | | | | 24.65 | | No | Yes | T | 102 | | | 102 | | 34 | | | | | 34 | | | | 34 | | | | 754 | .26 | | 7.72 | 6 | PAID IN FULL | MAY 31 1957 | 11571 | | | 7.72 | | | | | | | |
| 7 | Henry E. & Veronica E. Mortman | | NW¼ of NW¼ Lot 1 | | | | 33.40 | | Yes | No | L | 330 | 425 | | 755 | 151 | | | | | | 151 | | | | | | | 151 | 3.726 | | | 3.726 | 7 | | | | | | | | | | | | 3.726 | 1.119 |
| 8 | Geneva Bordy | | SW¼ of NW¼ Lot 2 | | | | 27.10 | | No | Yes | T | 81 | | | 81 | | 27 | | | | | 27 | | | | 27 | | | | 548 | .14 | | 6.62 | 8 | PAID IN FULL | MAY 31 1957 | | | | 6.62 | | | | | | | |
| 9 | " " | | SE¼ of NW¼ Lot 4 | | | | 24.15 | | " | " | " | 90 | | | 90 | | 30 | | | | | 30 | | | | 30 | | | | 666 | .16 | | 6.82 | 9 | PAID IN FULL | MAY 31 1957 | 11571 | | | 6.82 | | | | | | | |
| 10 | Clinton W. Fowler | | .37 acs of Lot 6 | | | | 37 | | No | Yes | L | 100 | 300 | | 400 | 80 | | | | | | 80 | | | | 80 | | | | 1.974 | | | 1.974 | 10 | PAID IN FULL | MAY 31 1957 | 11571 | | | 1.974 | | | | | | | |
| 11 | State of Minnesota | | NE¼ of SW¼ | | | | | | | | | | | | | | | | | | | | | | | | | | | | | | | 11 | | | | | | | | | | | | | |
| 12 | State of Minnesota | | NW¼ of SW¼ | | | | | | | | | | | | | | | | | | | | | | | | | | | | | | | 12 | | | | | | | | | | | | | |
| 13 | Lyle & Jessie Coffland | | SW¼ of SW¼ | | | | 40 | | No | Yes | T | 450 | | | 450 | | 150 | | | | | 150 | | | | 150 | | | | 3.326 | .80 | | 3.406 | 13 | 2nd Half Paid<br>1st Half Paid | OCT 1 1957<br>JUL 22 1957 | 14745<br>13084 | | | 23.16<br>23.16 | 69 | | | | | | |
| 14 | " " | | SE¼ of SW¼ | | | | 40 | | " | " | " | 162 | | | 162 | | 54 | | | | | 54 | | | | 54 | | | | 1.198 | .28 | | 1.226 | 14 | 2nd Half Paid<br>1st Half Paid | OCT 1 1957<br>JUL 22 1957 | | | | | | | | | | | | |
| 15 | Ruth & Lloyd Skinner | | Nole of Lot 6 | | | | | 40 | No | No | R | 60 | 300 | | 360 | 72 | | | | | | 72 | | | | | | | 72 | 1.776 | | | 1.776 | 15 | PAID IN FULL | OCT 23 1957 | 15157 | | | 17.76 | 62 | | | | | | |
| 16 | Geneva Bordy | | NE¼ of SE¼ Lot 1 | | | | 46.50 | | No | Yes | T | 141 | | | 141 | | 47 | | | | | 47 | | | | 47 | | | | 1.042 | .26 | | 1.068 | 16 | PAID IN FULL | MAY 31 1957 | 11571 | | | 10.68 | | | | | | | |
| 17 | State of Minnesota | | NW¼ of SE¼ | | | | | | | | | | | | | | | | | | | | | | | | | | | | | | | 17 | | | | | | | | | | | | | |
| 18 | State of Minnesota | | SW¼ of SE¼ Lot 8 | | | | | | | | | | | | | | | | | | | | | | | | | | | | | | | 18 | | | | | | | | | | | | | |
| 19 | | | SE¼ of SE¼ | | | | | | | | | | | | | | | | | | | | | | | | | | | | | | | 19 | | | | | | | | | | | | | |
| 20 | Ruth & Lloyd Skinner | | 35 acs of Lot 6 | | | | | | | | | | | | | | | | | | | | | | | | | | | | | | | 20 | | | | | | | | | | | | | |
| | | | | | | | 339.45 | | | | | 2658 | 1450 | | 3608 | 341 | 601 | | | | | 942 | | | | 601 | | | 341 | 8.94 | 6.13328 | | | | | | | | | | | | | | | | | |
| | | | | | | | | | | | | | | | | | | | | | | | | | | | | | 601 | 341 | 942 | 8414 | 320 | 22062 | | | | | 11325 | | 64.08 | | | 37.26 | | |
| | | | | | | | | | | | | | | | | | | | | | | | | | | | | | | | | 27742 | | | | | | | | | | | | | | | |

Point Wild Woodland | Deadlines Beach | Side Horseshoe Beach | Bailey Bay

# Assessment Roll and Tax List of Real Property in the Town of Pineland

Cass County, Minnesota, for Taxes for the Year 1956.



Form SCLP(1)(2)(3)(4) 5-6-6 [illegible]

* Indicate Type of Property: R-Residential, C-Commercial, I-Industrial, U-Utility, F-Farm, L-Lakeshore, T-Timber, M-Mineral

| | In Whose Name Assessed | To Whom Transferred | Description of Property: Subdivision | Sec. or Lot | Town or Block | Range | Number of Acres of Land | Acres | Indicate Homestead Yes or No | Indicate Agricultural Yes or No | * Indicate Type of Property | True and Full Valuations: Land Exclusive of Structures and Improvements | Buildings and Other Structures | Machinery Permanently Attached to Real Estate | Total True and Full Value |
|---|---|---|---|---|---|---|---|---|---|---|---|---|---|---|---|
| | | | | | | | | Dollars | | | | Dollars | Dollars | Dollars | Dollars |
| 1 | Henry C. & Veronica E. Montman | | NE¼ of NW¼ Lot 1 | 22 | 134 | 30 | 120 | | 40 | 40 | L | 30 | | | 30 |
| | E. R. Foster | | 7 rods 16 lks in E. 30 rds of that part of Lot 1 lying W. of ¼ sec. line | | | | 2 | | 70 | 70 | L | 24 | | | 24 |
| 3 | | | SW¼ of NE¼ | | | | | | | | | | | | |
| | Betty Jane & Merle J. O'Brien | | E. 30 rds of that Part of Lot 5 lying W. of ¼ sec. line | | | | 3 | | 70 | 40 | T | 21 | 300 | | 321 |
| 5 | Gladys Speedsel | | The sw 40½ of SW¼ of NW¼ | | | | | | 40 | 70 | T | 40 | | | 40 |
| | A. M. Baker | | Lots 5 less 8 16 rds in E. 30 rds of that part lying W. of ¼ sec. line & Lot 6 | | | | 37 | | 70 | " | " | 330 | | | 330 |
| 7 | | | NW¼ of NW¼ | | | | | | | | | | | | |
| | Arthur H. Kramer | | SW¼ of NW¼ less 7 16 rds in E. 30 rds | | | | 36 | | 40 | 40 | T | 290 | | | 290 |
| 9 | Marion E. & Irene Ruth Nash | | SE¼ of NW¼ Lot 4 | | | | 40 | | " | " | F | 258 | 400 | | 658 |
| 10 | Charles E. & Grace Swanson | | NW¼ of NW¼ less 2 48 rds of E. 30 rds | | | | 20 | | 70 | " | T | 132 | 24 | | 156 |
| 11 | Mary M. & Janette Powers | | NE¼ of SW¼ | | | | 40 | | " | " | " | 231 | | | 231 |
| 12 | Arthur H. Kramer | | NW¼ of SW¼ Lot 6 | | | | 17.75 | | 40 | " | " | 77 | 25 | | 102 |
| 13 | Mary M. & Janette Powers | | SW¼ of SW¼ Lot 7 | | | | 15.05 | | 70 | 70 | L | 144 | | | 144 |
| 14 | " " " | | SE¼ of SW¼ | | | | 40 | | " | 40 | T | 231 | | | 231 |
| 15 | Gladys Speedsel | | 2 48 rds in sw ¼ of NW¼ of NW¼ | | | | | | 40 | 40 | T | 15 | | | 15 |
| 16 | Clifford H. & Geraldine Joffler | | Lot 2 less 1 48 rds Sanborn Heights | | | | 14.12 | | 70 | " | " | 72 | | | 72 |
| 17 | | | NW¼ of SE¼ | | | | | | | | | | | | |
| 18 | R. W. & Mae Mason | | SW¼ of SE¼ | | | | 40 | | " | " | " | 216 | | | 216 |
| 19 | Ingle & Jessie Coffland | | SE¼ of SE¼ | | | | 40 | | 40 | " | " | 170 | 100 | | 270 |
| 20 | | | | | | | | | | | | | | | |
| | | | | | | | 354.10 | | | | | 234 | 849 | | 3183 |

| | Assessed Valuations: Rural: Homestead Up to $4,000 | Rural: Over $4,000 and Non-Homestead | All Other: Timber Land Class 3a | All Other: Homestead Up to $4,000 | All Other: Over $4,000 and Non-Homestead | All Other: Machinery Permanently Attached to Real Estate | Total Assessed Value | Total Assessed Value as Equalized by the Board of Review | Final Equalized Value |
|---|---|---|---|---|---|---|---|---|---|
| | Dollars | Dollars | Dollars | Dollars | Dollars | Dollars | Dollars | Dollars | Dollars |
| 1 | 6 | | | | | | 6 | | |
| 2 | | 8 | | | | | 8 | | |
| 3 | | | | | | | | | |
| 4 | | 107 | | | | | 107 | | |
| 5 | 8 | | | | | | 8 | | |
| 6 | | 110 | | | | | 110 | | |
| 7 | | | | | | | | | |
| 8 | 54 | | | | | | 54 | | |
| 9 | 130 | | | | | | 130 | | |
| 10 | | 52 | | | | | 52 | | |
| 11 | | 77 | | | | | 77 | | |
| 12 | 34 | | | | | | 34 | | |
| 13 | | 48 | | | | | 48 | | |
| 14 | | 77 | | | | | 77 | | |
| 15 | 3 | | | | | | 3 | | |
| 16 | | 24 | | | | | 24 | | |
| 17 | | | | | | | | | |
| 18 | | 72 | | | | | 72 | | |
| 19 | 54 | | | | | | 54 | | |
| 20 | | | | | | | | | |
| | 287 | 6 = 293 R. | | | | | 17876 | | |
| | 51 | 56 | 595 | | | | 1530 | | |
| | 806 | 62 | 868 | | | | 19406 | | |

| | Sold for Taxes | Valuations at School Districts as Equalized by Department of Taxation: District No. 1 Rate 24.30 Mills | District No. 2 Rate 24.30 Mills | District No. 3 Rate 24.30 Mills | District No. 4 Rate 24.30 Mills | District No. 5 Rate 24.30 Mills | District No. 6 Rate 24.30 Mills | Tax including State Homestead Mills | State Tax on Non-Homestead 53.4 Mills | Special Taxes | Total Taxes | | Paid | When Paid Month Day Year | Number of Receipt | March Settlement 1957 | June Settlement 1957 | Penalty | November Settlement 1957 | Penalty | Collections to First Monday in January 1958 | Penalty | Delinquent on First Monday in January 1958 | Total Delinquent Tax and Penalty | Remarks |
|---|---|---|---|---|---|---|---|---|---|---|---|---|---|---|---|---|---|---|---|---|---|---|---|---|---|
| | | Dollars | Dollars | Dollars | Dollars | Dollars | Dollars | $ cts. | $ cts. | $ cts. | $ cts. | | | | | $ cts. | $ cts. | $ cts. | $ cts. | $ cts. | $ cts. | $ cts. | $ cts. | $ cts. | |
| 1 | | | | 6 | | | | 4.46 | | | 1.48 | 1 | | | | | | | | | | | | 1.48 | 1.63 |
| 2 | | | | 8 | | | | 1.98 | .04 | | 2.02 | 2 | PAID IN FULL | MAY 31 1957 | 1579 | | 2.02 | | | | | | | | |
| 3 | | | | | | | | | | | | 3 | | | | | | | | | | | | | |
| 4 | | 107 | | | | | | 23.72 | .58 | | 24.30 | 4 | PAID IN FULL | JAN 29 1957 | 976 | 24.30 | | | | | | | | | |
| 5 | | 8 | | | | | | 1.78 | | | 1.78 | 5 | PAID IN FULL | MAY 31 1957 | 6377 | | 1.78 | | | | | | | | |
| 6 | SOLD FOR TAXES | 110 | | | | | | 24.40 | .58 | | 24.98 | 6 | | | | | | | | | | | | 24.98 | |
| 7 | | | | | | | | | | | | 7 | | | | | | | | | | | | | |
| 8 | | 54 | | | | | | 12.86 | | | 12.86 | 8 | 2nd Half Paid / Total Half Paid | OCT 31 1957 / MAY 31 1957 | 15977 / 11578 | | 6.43 | | 6.43 | | | | | | |
| 9 | | 130 | | | | | | 28.84 | | | 28.84 | 9 | PAID IN FULL | MAY 23 1957 | 6536 | | 28.84 | | | | | | | | |
| 10 | | 52 | | | | | | 11.54 | .28 | | 11.82 | 10 | 2nd Half Paid / Part Paid | OCT 29 1957 / MAY 31 1957 | 15744 / 11574 | | 5.92 | | 5.92 | | | | | | 24 overcollected |
| 11 | SOLD FOR TAXES | 77 | | | | | | 17.08 | .42 | | 17.50 | 11 | | | | | | | | | | | | 17.50 | |
| 12 | | 34 | | | | | | 7.54 | | | 7.54 | 12 | 2nd Half Paid / Total Half Paid | OCT 31 1957 / MAY 31 1957 | 15977 / 11578 | | 3.77 | | 3.77 | | | | | | |
| 13 | SOLD FOR TAXES | | 48 | | | | | 11.84 | .26 | | 12.10 | 13 | | | | | | | | | | | | | |
| 14 | | 77 | | | | | | 17.08 | .42 | | 17.50 | 14 | | | | | | | | | | | | 17.50 | |
| 15 | | 3 | | | | | | .66 | | | .66 | 15 | PAID IN FULL | MAY 31 1957 | 6377 | | .66 | | | | | | | | |
| 16 | | 24 | | | | | | 5.32 | .12 | | 5.44 | 16 | PAID IN FULL | AUG 12 1957 | 1344 | | | | 5.44 | .14 | | | | | |
| 17 | | | | | | | | | | | | 17 | | | | | | | | | | | | | |
| 18 | | 72 | | | | | | 15.86 | .38 | | 16.34 | 18 | PAID IN FULL | MAY 31 1957 | 1177 | | 16.34 | | | | | | | | |
| 19 | | 54 | | | | | | 11.98 | | | 11.98 | 19 | 2nd Half Paid / 1st Half Paid | OCT 1 1957 / JUL 22 1957 | 14745 / 13096 | | | | 5.98 / 5.98 | .18 | | | | | |
| 20 | | | | | | | | | | | | 20 | | | | | | | | | | | | | |
| | | 287 | 6 = 293 R. | | | | | 17876 | | | | | | | | | | | | | | | | | |
| | | 51 | 56 | 595 | | | | 1530 | 30.8 | | 1972.4 | | | | | 24.30 | 65.76 | | 33.54 | | | | | 73.56 | 24 |
| | | 806 | 62 | 868 | | | | 19406 | | | | | | | | | | | | | | | | | |

# Assessment Roll and Tax List of Real Property in the Towns of Pennel, Cass County, Minnesota, for Taxes for the Year 1956.



Form SCD (50) 1-56 (Supersedes Form SCD (50) 1-55)

* Indicate Type of Property: R-Residential, C-Commercial, I-Industrial, U-Utility, F-Farm, L-Lakeshore, T-Timber, M-Mineral

| # | In Whose Name Assessed | To Whom Transferred | Description of Property: Subdivision | Sec. or Lot | Town or Block | Rng. | Number of Acres of Land: Acres | 100ths | No. School District | Indicates Homestead Tax or No | Indicates Agricultural Tax or No | * Indicates Type of Property | True and Full Valuations: Land Exclusive of Structures and Improvements (Dollars) | Buildings and Other Structures (Dollars) | Machinery Permanently Attached to Real Estate (Dollars) | Total True and Full Value (Dollars) | Assessed Valuations: Rural: Homestead Up to $6,000 20% (Dollars) | Rural: Over $6,000 and Non-Homestead 33⅓% (Dollars) | Timber Land Class 3a 20% (Dollars) | All Other: Homestead Up to $6,000 25% (Dollars) | All Other: Over $6,000 and Non-Homestead 40% (Dollars) | Machinery Permanently Attached to Real Estate 33⅓% (Dollars) | Total Assessed Value (Dollars) | Total Assessed Value as Equalized by the Board of Review (Dollars) | Final Equalized Value (Dollars) |
|---|---|---|---|---|---|---|---|---|---|---|---|---|---|---|---|---|---|---|---|---|---|---|---|---|---|
| 1 | Gladys Syverdal | | NE¼ of NE¼ | 26 | 139N | 30 | 40 | | 30 | Yes | Yes | T | 200 | 280 | | 480 | 96 | | | | | | 96 | | |
| 2 | Edwin & Helen Falk | | NW¼ of NE¼ Lot 2 | | | | 59 | | 70 | " | " | " | 560 | 274 | | 834 | | 278 | | | | | 278 | | |
| 3 | | | SW¼ of NE¼ | | | | | | | | | | | | | | | | | | | | | | |
| 4 | Margaret A. Faulkner et al | | Gov't Lots 2, 3, 4 & the E½ of Lot 1 lying SE¼ of NE¼ | | | | 10.55 | | 70 | " | " | | 201 | | | 201 | | 67 | | | | | 67 | | |
| 5 | Gladys Syverdal | | E 2½ Rds. of Gov't Lot 1 & 24 rds. of W½ of E½ of Lot | | | | 14 | | 40 | " | " | F | 75 | | | 75 | 15 | | | | | | 15 | | |
| 6 | Frieda & Myrtle Fay | | NW¼ of NW¼ | | | | 40 | | | " | " | F | 335 | 250 | | 585 | 117 | | | | | | 117 | | |
| 7 | Isaac M. Walker, Jr. | | NW¼ of NW¼ | | | | 40 | | | " | " | F | 275 | | | 275 | 55 | | | | | | 55 | | |
| 8 | Margaret & Wiley R. Bloom | | SW¼ of NW¼ | | | | 40 | | | " | " | F | 215 | | | 215 | 43 | | | | | | 43 | | |
| 9 | State of Minnesota | | SE¼ of NW¼ Lot 3 | | | | | | | | | | | | | | | | | | | | | | |
| 10 | Kenneth Faulkner | | Beg. at a pt. 66 rods S & 40.48 ft. from NE cor. of Lot 3, thence W 58 rods to a pt. 5 rods E of W line of said Lot, thence S 8 rods, thence E to beg. | | | | 61 | | 70 | 70 | L | | 30 | | | 30 | | 10 | | | | | 10 | | 9.54 |
| 11 | | | NE¼ of SW¼ | | | | | | | | | | | | | | | | | | | | | | |
| 12 | Margaret & Wiley R. Bloom | | NW¼ of SW¼ Lot 4 | | | | 55.15 | | 40 | 40 | F | | 420 | 540 | | 960 | 192 | | | | | | 192 | | |
| 13 | Harold & Leslie Smith | | SW¼ of SW¼ Lot 5 | | | | 42.70 | | 40 | 70 | C | | 350 | 50 | 150 | 1000 | 170 | 50 | | | | | 220 | | |
| 14 | | | SE¼ of SW¼ | | | | | | | | | | | | | | | | | | | | | | |
| 15 | Margaret F. Faulkner | | Beg. at the NE cor. of Lot 1, 6.5 rds. W. of the NE cor. of Lot 4, 52 rds. to a pt. 5 rds. E of the W line of said Lot, thence S to beg. | | | | 61 | | 70 | 70 | L | | 30 | | | 30 | | 10 | | | | | 10 | | 42.58 |
| 16 | W. E. Faulkner | | W½ of SW¼ Lot 4 lying W of Lot 4 lying W of SW¼ 40 rds. | | | | 61 | | 70 | 70 | L | | 30 | | | 30 | | 10 | | | | | 10 | | |
| 17 | Gladys Syverdal | | NW¼ of SE¼ Gov't Lot 1 E 32 rds. of W½ | | | | 1 | | 70 | 70 | T | | 5 | | | 5 | 1 | | | | | | 1 | | |
| 18 | J. A. Tuggey | | SW¼ of SE¼ Gov't Lot 1 E½ of W½ of Lot 1 | | | | 1.45 | | 70 | " | " | L | 39 | | | 39 | | 13 | | | | | 13 | | |
| 19 | Katherine & Warden Blackford | | SE¼ of SE¼ Lot 6 | | | | 4.45 | | | " | " | " | 120 | | | 120 | | 40 | | | | | 40 | | |
| 20 | | | | | | | 255.61 | | | | | | 2745 | 2094 | | 4839 | 719 | 478 | | | | | 1187 | | |

| # | Sold for Taxes | Valuations by School Districts as Equalized by Department of Taxation: District No. / Rate / Mills | District No. / Rate / Mills | District No. / Rate / Mills | District No. / Rate / Mills | Tax including State Homestead (Mills) | State Tax on Non-Homestead (6.34 Mills) | Special Taxes | Total Taxes | Paid | When Paid (Month Day Year) | Number of Receipt | March Settlement 1957 | June Settlement 1957 | Penalty | November Settlement 1957 | Penalty | Collections to First Monday in January 1958 | Penalty | Delinquent on First Monday in January 1958 | Total Delinquent Tax and Penalty | Remarks |
|---|---|---|---|---|---|---|---|---|---|---|---|---|---|---|---|---|---|---|---|---|---|---|
| | | Dollars | Dollars | Dollars | Dollars | $ cts. | $ cts. | $ cts. | $ cts. | | | | $ cts. | $ cts. | $ cts. | $ cts. | $ cts. | $ cts. | $ cts. | $ cts. | $ cts. | |
| 1 | | $ 96 | | | | 21.28 | | | 21.28 | 1 PAID IN FULL | MAY 3 1 1957 | 6377 | | 21.28 | | | | | | | | |
| 2 | | 278 | | | | 61.66 | 1.48 | | 63.14 | 2 PAID IN FULL | APR 1 5 1957 | 3712 | | 63.14 | | | | | | | | |
| 3 | | | | | | | | | | | | | | | | | | | | | | |
| 4 | | 67 | | | | 14.86 | .36 | | 15.22 | 4 PAID IN FULL | MAY 3 1 1957 | 11581 | | 15.22 | | | | | | | | |
| 5 | | $ 15 | | | | 3.32 | | | 3.32 | 5 PAID IN FULL | MAY 1 4 1957 | 6377 | | 3.32 | | | | | | | | |
| 6 | SOLD FOR TAXES | $ 137 | | | | 30.38 | | | 30.38 | 6 PAID IN FULL | FEB 2 5 1957 | 3049 | 30.38 | | | | | | | | | |
| 7 | SOLD FOR TAXES | $ 55 | | | | 12.20 | | | 12.20 | 7 PAID IN FULL | FEB 2 6 1957 | 3049 | 12.20 | | | | | | | | | |
| 8 | | $ 43 | | | | 9.54 | | | 9.54 | 8 | | | | | | | | | | | | |
| 9 | | | | | | | | | | | | | | | | | | | | | | |
| 10 | | | 10 | | | 2.52 | | | 2.52 | 10 PAID IN FULL | MAY 3 1 1957 | 11581 | | 2.52 | | | | | | | | |
| 11 | | | | | | | | | | | | | | | | | | | | | | |
| 12 | | $ 192 | | | | 42.58 | | | 42.58 | | | | | | | | | | | | | |
| 13 | | | $ 170 | | | 54.28 | .26 | | 54.54 | 13 PAID IN FULL | APR 1 8 1957 | 5290 | | 54.54 | | | | | | | | |
| 14 | | | 55 | | | | | | | | | | | | | | | | | | | |
| 15 | | | 10 | | | 2.46 | .06 | | 2.52 | 15 PAID IN FULL | MAY 3 1 1957 | 11581 | | 2.52 | | | | | | | | |
| 16 | | | 10 | | | 2.46 | .06 | | 2.52 | 16 PAID IN FULL | MAY 3 1 1957 | 11581 | | 2.52 | | | | | | | | |
| 17 | | | $ 1 | | | .24 | | | .24 | 17 PAID IN FULL | MAY 1 4 1957 | 6377 | | .24 | | | | | | | | |
| 18 | | | 13 | | | 3.20 | .06 | | 3.26 | | | | | | | | | | | | | |
| 19 | | | 40 | | | 9.88 | .22 | | 10.10 | 19 PAID IN FULL | MAY 3 1 1957 | 11580 | | 10.10 | | | | | | 3.26 | | |
| 20 | | | | | | | | | | | | | | | | | | | | | | |
| | | $ 508 | $ 171 = 169 | | | 19.82 | | | | | | | | | | | | | | | | |
| | | 345 | 183 = 478 | | | 7.48 | .26 | | 27.36 | | | | 42.58 | 17.50 | | | | | | 5.58 | | |
| | | 853 | 304 = 1187 | | | 27.08 | | | | | | | | | | | | | | | | |

Front Gilbert Woodland | Deerhorns Beach | Elbo Horseshoe Beach-Elbo | Ladoy Bay

# Assessment Roll and Tax List of Real Property in the Town of Powers

Form 5CD (56) WILD-SUN BINDER, BINGHAM

* Indicate Type of Property: R-Residential, C-Commercial, I-Industrial, U-Utility, F-Farm, L-Lakeoffice, T-Timber, M-Mineral



| | IN WHOSE NAME ASSESSED | TO WHOM TRANSFERRED | DESCRIPTION OF PROPERTY: SUBDIVISION | Sec. or Lot | Town or Block | Rg. | Number of Acres of Land: Acres | 100ths | Indicate Homestead Tax or No | No. School District | Indicate Agricultural Tax or No | * Indicate Type of Property | TRUE AND FULL VALUATIONS: LAND Exclusive of Structures and Improvements | BUILDINGS and Other Structures | MACHINERY Permanently Attached to Real Estate | TOTAL True and Full Value | ASSESSED VALUATIONS: RURAL: Homestead Up to $4,000 20% | Over $4,000 and Non-Homestead 33⅓% | ALL OTHER: Timber Land Class 3c 20% | Homestead Up to $4,000 25% | Over $4,000 and Non-Homestead 40% | MACHINERY Permanently Attached to Real Estate 33⅓% | TOTAL ASSESSED VALUE | Total Amount Value as Equalized by the Board of Review | FINAL EQUALIZED VALUE | REMARKS |
|---|---|---|---|---|---|---|---|---|---|---|---|---|---|---|---|---|---|---|---|---|---|---|---|---|---|---|
| | | | | | | | Dollars | | | | | | Dollars | Dollars | Dollars | Dollars | Dollars | Dollars | Dollars | Dollars | Dollars | Dollars | Dollars | Dollars | Dollars | |
| 1 | | | NE¼ of NE¼ | 23 | 134 | 30 | | | | | | | | | | | | | | | | | | | | |
| 2 | | | NW¼ of NE¼ | | | | | | | | | | | | | | | | | | | | | | | |
| 3 | | | SW¼ of NE¼ | | | | | | | | | | | | | | | | | | | | | | | |
| 4 | | | SE¼ of NE¼ | | | | | | | | | | | | | | | | | | | | | | | |
| 5 | Henry Edward Pabst | | Beg. at a Pt. 32 rds. W. & 60 rds. S. of NE Cor. of Lot 1, thence W.80' thence S. to waters edge, thence along water to 32nd line, thence W. to place of Beg. | | | | 1 | | M | 70 | 6 | | 30 | 126 | | 156 | | 52 | | | | | 52 | | | |
| 7 | | | NW¼ of NW¼ | | | | | | | | | | | | | | | | | | | | | | | |
| 8 | | | SW¼ of NW¼ | | | | | | | | | | | | | | | | | | | | | | | |
| 9 | | | SE¼ of NW¼ | | | | | | | | | | | | | | | | | | | | | | | |
| 10 | Waldo E. Faulkner | | Com. at N.E.Cor. of Lot 1, S.65' W. 768' at pt. of Beg., thence W.80' S. to lake thence along lake to a pt. 768' W. of E. line of Lot 1 thence to Beg. | | | | .67 | | " | " | " | | 30 | | | 30 | | 10 | | | | | 10 | | | |
| 12 | | | NW¼ of SW¼ | | | | | | | | | | | | | | | | | | | | | | | |
| 13 | | | SW¼ of SW¼ | | | | | | | | | | | | | | | | | | | | | | | |
| 14 | | | SE¼ of SW¼ | | | | | | | | | | | | | | | | | | | | | | | |
| 15 | | | | | | | | | | | | | | | | | | | | | | | | | | |
| 16 | | | NE¼ of SE¼ | | | | | | | | | | | | | | | | | | | | | | | |
| 17 | | | NW¼ of SE¼ | | | | | | | | | | | | | | | | | | | | | | | |
| 18 | | | SW¼ of SE¼ | | | | | | | | | | | | | | | | | | | | | | | |
| 19 | | | SE¼ of SE¼ | | | | | | | | | | | | | | | | | | | | | | | |
| 20 | | | | | | | | | | | | | | | | | | | | | | | | | | |
| | | | | | | | 1.67 | | | | | | 60 | 126 | | 186 | | 62 | | | | | 62 | | | |

| | SOLD FOR TAXES | VALUATIONS BY SCHOOL DISTRICTS AS EQUALIZED BY DEPARTMENT OF TAXATION: District No. ..... Rate ..... Mills | District No. ..... Rate ..... Mills | District No. 78 Rate 29 Mills | District No. ..... Rate ..... Mills | District No. ..... Rate ..... Mills | Tax including State Homestead ..... Mills | State Tax on Non-Homestead 2.34 Mills | SPECIAL TAXES | TOTAL TAXES | | PAID | WHEN PAID (Month Day Year) | Number of Receipt | March Settlement 1957 | June Settlement 1957 | Penalty | November Settlement 1957 | Penalty | Collections to First Monday in January 1958 | Penalty | Delinquent on First Monday in January 1958 | Total Delinquent Tax and Penalty | REMARKS |
|---|---|---|---|---|---|---|---|---|---|---|---|---|---|---|---|---|---|---|---|---|---|---|---|---|
| | | Dollars | Dollars | Dollars | Dollars | Dollars | Dollars | $ cts. | $ cts. | $ cts. | | | | | $ cts. | $ cts. | $ cts. | $ cts. | $ cts. | $ cts. | $ cts. | $ cts. | $ cts. | |
| 1 | | | | | | | | | | | 1 | | | | | | | | | | | | | |
| 2 | | | | | | | | | | | 2 | | | | | | | | | | | | | |
| 3 | | | | | | | | | | | 3 | | | | | | | | | | | | | |
| 4 | | | | | | | | | | | 4 | | | | | | | | | | | | | |
| 5 | | | | 52 | | | 1.284 | 28 | | 1.312 | 5 | Quality PAID IN FULL | OCT 31 1957 OCT 10 1957 | 16172 16454 | | | | 1.312 | 47 | | | | | County 4.44 |
| 6 | | | | | | | | | | | 6 | | | | | | | | | | | | | |
| 7 | | | | | | | | | | | 7 | | | | | | | | | | | | | |
| 8 | | | | | | | | | | | 8 | | | | | | | | | | | | | |
| 9 | | | | | | | | | | | 9 | | | | | | | | | | | | | |
| 10 | | | | 10 | | | .246 | .06 | | .252 | 10 | PAID IN FULL | MAY 31 1957 | 15181 | | .252 | | | | | | | | |
| 11 | | | | | | | | | | | 11 | | | | | | | | | | | | | |
| 12 | | | | | | | | | | | 12 | | | | | | | | | | | | | |
| 13 | | | | | | | | | | | 13 | | | | | | | | | | | | | |
| 14 | | | | | | | | | | | 14 | | | | | | | | | | | | | |
| 15 | | | | | | | | | | | 15 | | | | | | | | | | | | | |
| 16 | | | | | | | | | | | 16 | | | | | | | | | | | | | |
| 17 | | | | | | | | | | | 17 | | | | | | | | | | | | | |
| 18 | | | | | | | | | | | 18 | | | | | | | | | | | | | |
| 19 | | | | | | | | | | | 19 | | | | | | | | | | | | | |
| 20 | | | | | | | | | | | 20 | | | | | | | | | | | | | |
| | | | | 62 | | | 1.530 | .94 | | 1.564 | | | | | | .252 | | 1.312 | | | | | | |

# Assessment Roll and Tax List of Real Property in the Town of Powers, Cass County, Minnesota, for Taxes for the Year 1956.



Form SCD

* Indicate Type of Property: R-Residential, C-Commercial, I-Industrial, U-Utility, F-Farm, L-Lakeshore, T-Timber, M-Mineral

## Description of Property; True and Full Valuations; Assessed Valuations

| No. | In Whose Name Assessed | To Whom Transferred | Subdivision | Sec. or Lot | Town or Block | Rng. | Number of Acres of Land (Acres) | (100ths) | No. School District | Homestead Yes or No | Agricultural Yes or No | Type of Property | Land Exclusive of Structures and Improvements (Dollars) | Buildings and Other Structures (Dollars) | Machinery Permanently Attached to Real Estate (Dollars) | Total True and Full Value (Dollars) | Rural: Homestead Up to $4,000 20% | Rural: Over $4,000 and Non-Homestead 33⅓% | Timber Land Class 3a 20% | All Other: Homestead Up to $4,000 25% | All Other: Over $4,000 and Non-Homestead 40% | Machinery Permanently Attached to Real Estate 33⅓% | Total Assessed Value | Total Assessed Value as Equalized by the Board of Review | Final Equalized Value |
|---|---|---|---|---|---|---|---|---|---|---|---|---|---|---|---|---|---|---|---|---|---|---|---|---|---|
| 1 | Darrell I. & LaVanche M. Somers | | NE¼ of NE¼ | 29 | 139 | 30 | 40 | | 30 | Yes | Yes | F | 355 | 500 | | 855 | 171 | | | | | | 171 | | |
| 2 | Elmer & Ada Doty | | NW¼ of NE¼ | | | | 40 | | | No | " | " | 108 | | | 108 | | 36 | | | | | 36 | | |
| 3 | " " | | SW¼ of NE¼ | | | | 40 | | | " | " | " | 501 | | | 501 | | 167 | | | | | 167 | | |
| 4 | Darrell I. & LaVanche M. Somers; Ralph Bienick & Venetta Bienick | | SE¼ of NE¼ | | | | 40 | | | Yes | " | " | 175 | | | 175 | 35 | | | | | | 35 | | |
| 5 | George & Viola Silbernagel | | S.429' of W.343' of NW¼ of SE¼ | | | | 3 | | | No | No | C | 75 | 675 | | 750 | | 250 | | | | | 250 | | |
| 6 | Elmer & Ada Doty | | NE¼ of NW¼ | | | | 40 | | | No | Yes | F | 219 | | | 219 | | 73 | | | | | 73 | | |
| 7 | " " | | NW¼ of NW¼ | | | | 40 | | | " | " | " | 216 | | | 216 | | 72 | | | | | 72 | | |
| 8 | " " | | SW¼ of NW¼ less S.602' of E.188' | | | | 37 | 4 | | " | " | " | 198 | | | 198 | | 66 | | | | | 66 | | |
| 9 | " " | | SE¼ of NW¼ less S.602' of W.535.5' | | | | 32 | 6 | | " | " | " | 309 | | | 309 | | 103 | | | | | 103 | | |
| 10 | Village of Backus | | S.602' of E.188' of SW¼ of NW¼; S.602' of W.535.5' of SE¼ of NW¼ | | | | | | | | | | | | | | | | | | | | | | |
| 11 | | | NE¼ of SW¼ Village of Backus | | | | | | | | | | | | | | | | | | | | | | |
| 12 | Kermit & Betty Jaffke | | NW¼ of SW¼ | | | | 40 | | | Yes | Yes | F | 380 | 475 | | 855 | 171 | | | | | | 171 | | |
| 13 | | | SW¼ of SW¼ Village of Backus | | | | | | | | | | | | | | | | | | | | | | |
| 14 | | | SE¼ of SW¼ Village of Backus | | | | | | | | | | | | | | | | | | | | | | |
| 15 | Russ E. & Dorothy E. Baker | | .60 acs of SW¼ of SE¼ | | | | | 60 | | Yes | No | C | 100 | 600 | | 700 | 140 | | | | | | 140 | | |
| 16 | Hans W. & Ruth A. Struve | | NE¼ of SE¼ | | | | 40 | | | Yes | Yes | F | 305 | | | 305 | 61 | | | | | | 61 | | |
| 17 | " " | | NW¼ of SE¼ less S.824' of W.343' | | | | 40 | | | " | " | " | 365 | | | 365 | 73 | | | | | | 73 | | |
| 18 | K.A. E. & Rhoda Lehto | | SW¼ of SE¼ less 1.17 acs. Hwy & less .60 acs. | | | | 38 | 23 | | " | " | " | 290 | 875 | | 1165 | 233 | | | | | | 233 | | |
| 19 | John & Adella Sherman | | Part of SE¼ of SE¼ | | | | 14 | | | Yes | " | " | 190 | 225 | | 415 | 83 | | | | | | 83 | | |
| 20 | Doyle & Addline Underhill | | SE¼ of SE¼ less 19 acs. | | | | 21 | | | " | " | " | 215 | 450 | | 665 | 133 | | | | | | 133 | | |
| | | | | | | | 509 | 93 | | | | | 4001 | 3800 | | 7801 | 1100 | 767 | | | | | 1867 | | |

## Taxes

| No. | Sold for Taxes | District No. 30, Rate 21.71 Mills (Dollars) | District No. #30, Rate 24.77 Mills (Dollars) | District (Dollars) | District (Dollars) | Tax Including State Homestead | State Tax on Non-Homestead 5.34 Mills | Special Taxes | Total Taxes | No. | Paid | When Paid (Month Day Year) | Number of Receipt | March Settlement 1957 | June Settlement 1957 | Penalty | November Settlement 1957 | Penalty | Collections to First Monday in January 1958 | Penalty | Delinquent on First Monday in January 1958 | Total Delinquent Tax and Penalty | Remarks |
|---|---|---|---|---|---|---|---|---|---|---|---|---|---|---|---|---|---|---|---|---|---|---|---|
| 1 | | #171 | | | | 37.92 | | | 37.92 | 1 | PAID IN FULL | MAY 15 1957 | 6130 | | 37.92 | | | | | | | | |
| 2 | SOLD FOR TAXES | 36 | | | | 7.98 | 20 | | 8.18 | 2 | 1st Half Paid | MAY 31 1957 | 11587 | | 4.09 | | | | | | 4.09 | | |
| 3 | SOLD FOR TAXES | 167 | | | | 37.04 | 90 | | 37.94 | 3 | 1st Half Paid | MAY 31 1957 | | | 18.97 | | | | | | 18.97 | | |
| 4 | | #35 | | | | 7.76 | | | 7.76 | 4 | PAID IN FULL | MAY 15 1957 | 6130 | | 7.76 | | | | | | | | |
| 5 | SOLD FOR TAXES | | 250 | | | 61.70 | 1.34 | | 63.04 | 5 | PAID IN FULL | APR 29 1957 | 3864 | | 63.04 | | | | | | | | |
| 6 | SOLD FOR TAXES | 73 | | | | 16.18 | 38 | | 16.56 | 6 | 1st Half Paid | MAY 31 1957 | | | 8.28 | | | | | | 8.28 | | |
| 7 | SOLD FOR TAXES | 72 | | | | 15.96 | 38 | | 16.34 | 7 | 1st Half Paid | MAY 31 1957 | 11587 | | 8.17 | | | | | | 8.17 | | |
| 8 | | 66 | | | | 14.64 | 36 | | 15.00 | 8 | 1st Half Paid | MAY 31 1957 | | | 7.50 | | | | | | 7.50 | | |
| 9 | | 103 | | | | 22.84 | 56 | | 23.40 | 9 | 1st Half Paid | MAY 31 1957 | | | 11.70 | | | | | | 11.70 | | |
| 10 | | | | | | | | | | 10 | | | | | | | | | | | | | |
| 11 | | | | | | | | | | 11 | | | | | | | | | | | | | |
| 12 | SOLD FOR TAXES | #171 | | | | 37.92 | | | 37.92 | 12 | PAID IN FULL | MAY 14 1957 | 6666 | | 37.92 | | | | | | | | |
| 13 | | | | | | | | | | 13 | | | | | | | | | | | | | |
| 14 | | | | | | | | | | 14 | | | | | | | | | | | | | |
| 15 | | | #140 | | | 34.54 | | | 34.54 | 15 | PAID IN FULL | MAY 31 1957 | 11584 | | 34.54 | | | | | | | | |
| 16 | SOLD FOR TAXES | #61 | | | | 13.52 | | | 13.52 | 16 | | | | | | | | | | | 13.52 | | |
| 17 | SOLD FOR TAXES | #73 | | | | 16.18 | | | 16.18 | 17 | | | | | | | | | | | 16.18 | | |
| 18 | | #233 | | | | 51.68 | | | 51.68 | 18 | PAID IN FULL | MAY 7 195[illegible] | 6053 | | 51.68 | | | | | | | | |
| 19 | | #83 | | | | 18.40 | | | 18.40 | 19 | 2nd Half Paid; 1st Half Paid | SEP 19 1957; APR 1 1957 | 14562; 5289 | | 9.20 | | 9.20 | | | | | | |
| 20 | SOLD FOR TAXES | #133 | | | | 29.50 | | | 29.50 | 20 | PAID IN FULL | SEP 30 1957 | 14744 | | | | 29.50 | 88 | | | | | |
| | | #960<br>517<br>1477 | #140 = 1100 R.<br>250 = 767 Nr.<br>390 = 1867 | | | 321.52<br>96.24<br>423.76 | 4.62 | | 427.88 | | | | | | 300.77 | | 38.70 | | | | 88.41 | | |

# Assessment Roll and Tax List of Real Property in the Towns of Pequot

Cass County, Minnesota, for Taxes for the Year 1956.



Form SCD (58) [illegible]

* Indicate Type of Property: R-Residential, C-Commercial, I-Industrial, U-Utility, F-Farm, L-Lakeshore, T-Timber, M-Mineral

| | IN WHOSE NAME ASSESSED | TO WHOM TRANSFERRED | DESCRIPTION OF PROPERTY: SUBDIVISION | Sec. or Lot | Town or Block | Rng. | Number of Acres of Land: Acres | 100ths | X. School District | Indicate Homestead Yes or No | Indicate Agricultural Yes or No | * Indicate Type of Property | TRUE AND FULL VALUATIONS: LAND Exclusive of Structures and Improvements | BUILDINGS and Other Structures | MACHINERY Permanently Attached to Real Estate | TOTAL True and Full Value | ASSESSED VALUATIONS: RURAL: Homestead Up to $6,000 20% | Over $6,000 and Non-Homestead 33⅓% | ALL OTHER: Timber Class 2 20% | Homestead Up to $6,000 25% | Over $6,000 and Non-Homestead 40% | MACHINERY Permanently Attached to Real Estate 33⅓% | TOTAL ASSESSED VALUE | Total Assessed Value as Revised by the Board of Review | FINAL EQUALIZED VALUE |
|---|---|---|---|---|---|---|---|---|---|---|---|---|---|---|---|---|---|---|---|---|---|---|---|---|---|
| | | | | | | | Acres | | # | | | | Dollars | Dollars | Dollars | Dollars | Dollars | Dollars | Dollars | Dollars | Dollars | Dollars | Dollars | Dollars | Dollars |
| 1 | | | NE ¼ of NE ¼ | 29 | 134 | 30 | | | 50 | | | | | | | | | | | | | | | | |
| 2 | | | NW ¼ of NE ¼ | | | | | | | | | | | | | | | | | | | | | | |
| 3 | | | SW ¼ of NE ¼ | | | | | | | | | | | | | | | | | | | | | | |
| 4 | | | SE ¼ of NE ¼ | | | | | | | | | | | | | | | | | | | | | | |
| 5 | Wm. E. & Ruth M. Tinkerney | Mayson Lunger Post #148, American Legion Inc | N 417 ft of E 224 ft of W 343 ft of Tract lying S & E | | | | | | 10 | 3 | 0 | C | 51 | 450 | | 501 | | 167 | | | | | 167 | | |
| 6 | | | NE ¼ of NW ¼ | | | | | | | | | | | | | | | | | | | | | | |
| 7 | | | NW ¼ of NW ¼ | | | | | | | | | | | | | | | | | | | | | | |
| 8 | | | SW ¼ of NW ¼ | | | | | | | | | | | | | | | | | | | | | | |
| 9 | | | SE ¼ of NW ¼ | | | | | | | | | | | | | | | | | | | | | | |
| 10 | | | | | | | | | | | | | | | | | | | | | | | | | |
| 11 | | | NE ¼ of SW ¼ | | | | | | | | | | | | | | | | | | | | | | |
| 12 | | | NW ¼ of SW ¼ | | | | | | | | | | | | | | | | | | | | | | |
| 13 | | | SW ¼ of SW ¼ | | | | | | | | | | | | | | | | | | | | | | |
| 14 | | | SE ¼ of SW ¼ | | | | | | | | | | | | | | | | | | | | | | |
| 15 | | | | | | | | | | | | | | | | | | | | | | | | | |
| 16 | | | NE ¼ of SE ¼ | | | | | | | | | | | | | | | | | | | | | | |
| 17 | | | NW ¼ of SE ¼ | | | | | | | | | | | | | | | | | | | | | | |
| 18 | | | SW ¼ of SE ¼ | | | | | | | | | | | | | | | | | | | | | | |
| 19 | | | SE ¼ of SE ¼ | | | | | | | | | | | | | | | | | | | | | | |
| 20 | | | | | | | | | | | | | | | | | | | | | | | | | |
| | | | | | | | | | | | | | 51 | 450 | | 501 | | 167 | | | | | 167 | | |

| | SOLD FOR TAXES | VALUATIONS BY SCHOOL DISTRICTS AS EQUALIZED BY DEPARTMENT OF TAXATION: District No. ..... Rate ..... Mills | District No. ..... Rate ..... Mills | District No. ..... Rate ..... Mills | District No. 148 Rate 27.7 Mills | District No. ..... Rate ..... Mills | District No. ..... Rate ..... Mills | Tax including State Homestead ..... Mills | State Tax on Non-Homestead 53.1 Mills | SPECIAL TAXES | TOTAL TAXES | | PAID | WHEN PAID | | | Number of Receipt | March Settlement 1957 | June Settlement 1957 | Penalty | November Settlement 1957 | Penalty | Collections to First Monday in January 1958 | Penalty | Delinquent on First Monday in January 1958 | Total Delinquent Tax and Penalty | REMARKS |
|---|---|---|---|---|---|---|---|---|---|---|---|---|---|---|---|---|---|---|---|---|---|---|---|---|---|---|---|
| | | Dollars | Dollars | Dollars | Dollars | Dollars | Dollars | $ cts. | $ cts. | $ cts. | $ cts. | | | Month | Day | Year | | $ cts. | $ cts. | $ cts. | $ cts. | $ cts. | $ cts. | $ cts. | $ cts. | $ cts. | |
| 1 | | | | | | | | | | | | 1 | | | | | | | | | | | | | | | |
| 2 | | | | | | | | | | | | 2 | | | | | | | | | | | | | | | |
| 3 | | | | | | | | | | | | 3 | | | | | | | | | | | | | | | |
| 4 | | | | | | | | | | | | 4 | | | | | | | | | | | | | | | |
| 5 | | | | | 167 | | | 4122 | 90 | | 4212 | 5 | PAID IN FULL | MAY | 31 | 1957 | 11586 | | 4212 | | | | | | | |
| 6 | | | | | | | | | | | | 6 | | | | | | | | | | | | | | | |
| 7 | | | | | | | | | | | | 7 | | | | | | | | | | | | | | | |
| 8 | | | | | | | | | | | | 8 | | | | | | | | | | | | | | | |
| 9 | | | | | | | | | | | | 9 | | | | | | | | | | | | | | | |
| 10 | | | | | | | | | | | | 10 | | | | | | | | | | | | | | | |
| 11 | | | | | | | | | | | | 11 | | | | | | | | | | | | | | | |
| 12 | | | | | | | | | | | | 12 | | | | | | | | | | | | | | | |
| 13 | | | | | | | | | | | | 13 | | | | | | | | | | | | | | | |
| 14 | | | | | | | | | | | | 14 | | | | | | | | | | | | | | | |
| 15 | | | | | | | | | | | | 15 | | | | | | | | | | | | | | | |
| 16 | | | | | | | | | | | | 16 | | | | | | | | | | | | | | | |
| 17 | | | | | | | | | | | | 17 | | | | | | | | | | | | | | | |
| 18 | | | | | | | | | | | | 18 | | | | | | | | | | | | | | | |
| 19 | | | | | | | | | | | | 19 | | | | | | | | | | | | | | | |
| 20 | | | | | | | | | | | | 20 | | | | | | | | | | | | | | | |
| | | | | | 167 | | | 4122 | 90 | | 4212 | | | | | | | | 4212 | | | | | | | | |

Bemidji
Backwoods
Deadwood
Deadwoods Beach
Lake Horseshoe Beach
Lake Bay

# Assessment Roll and Tax List of Real Property in the Shingo of Pennsylvania

Cass County, Minnesota, for Taxes for the Year 1956.



* Indicate Type of Property: R-Residential, C-Commercial, I-Industrial, U-Utility, F-Farm, L-Lakeshore, T-Timber, M-Mineral.

| | In Whose Name Assessed | To Whom Transferred | Description of Property: Subdivision | Sec. or Lot | Town or Block | Rng. | Number of Acres of Land: Acres | Number of Acres of Land: Mills | No. School District | Indicate Homestead Yes or No | Indicate Agricultural Land Yes or No | Indicate Type of Property | True and Full Valuations: Land Exclusive of Structures and Improvements | Buildings and Other Structures | Machinery Permanently Attached to Real Estate | Total True and Full Value | Assessed Valuations: Rural: Homestead Up to $4,000 20% | Rural: Over $4,000 Homestead 33⅓% | All Other: Timber Land Homestead 20% | All Other: Homestead Up to $4,000 25% | All Other: Over $4,000 and Non-Homestead 40% | All Other: Machinery Permanently Attached to Real Estate 33⅓% | Total Assessed Value | Total Assessed Value Equalized by the Board of Review | Final Equalized Value |
|---|---|---|---|---|---|---|---|---|---|---|---|---|---|---|---|---|---|---|---|---|---|---|---|---|---|
| | | | | | | | | | | | | | Dollars | Dollars | Dollars | Dollars | Dollars | Dollars | Dollars | Dollars | Dollars | Dollars | Dollars | Dollars | Dollars |
| 1 | C. L. Cursey | | NE¼ of NE¼ E. of Hy | 30 | 133 | 30 | 32 | | 30 | No | Yes | F | 260 | | | 260 | 52 | | | | | | 52 | | |
| 2 | Richard J. Donahue | | Lot 1 less E. 165 deg. 3.25 deg. W. NW¼ of NE¼ of L. 4 | | | | 38 | | | " | " | " | 305 | 350 | | 655 | 131 | | | | | | 131 | | |
| 3 | ~~Louis Lockwood~~ C. L. Cursey | | SW¼ of NE¼ Lot 2 less W. 165 ft. | | | | 3405 | | | " | 4 | " | 385 | 675 | | 1060 | 212 | | | | | | 212 | | |
| 4 | | | SE¼ of NE¼ Lots W. of Hy | | | | | | | | | | | | | | | | | | | | | | |
| 5 | Lucille M. & Howard M. Gange | | Pt. of Lot 2 | | | | 4 | | | 70 | 70 | L-W | 90 | 300 | | 390 | | 130 | | | | | 130 | | |
| 6 | | | NE¼ of NW¼ | | | | | | | | | | | | | | | | | | | | | | |
| 7 | | | NW¼ of NW¼ | | | | | | | | | | | | | | | | | | | | | | |
| 8 | | | SW¼ of NW¼ | | | | | | | | | | | | | | | | | | | | | | |
| 9 | | | SE¼ of NW¼ | | | | | | | | | | | | | | | | | | | | | | |
| 10 | Wm. Kropf | | Res. on NE¼ of NE¼ | | | | 2 | | | 70 | 70 | R | 85 | 50 | | 135 | 27 | | | | | | 27 | | |
| 11 | | | NE¼ of SW¼ | | | | | | | | | | | | | | | | | | | | | | |
| 12 | | | NW¼ of SW¼ | | | | | | | | | | | | | | | | | | | | | | |
| 13 | | | SW¼ of SW¼ | | | | | | | | | | | | | | | | | | | | | | |
| 14 | | | SE¼ of SW¼ | | | | | | | | | | | | | | | | | | | | | | |
| 15 | ~~Albert C. & Vernice E. Johnson~~ | | E. 45 deg. of Lot 1 & 3.20 deg. W. of E. 45 deg. of Lot 1 | | | | | | | 110 | 110 | T | 51 | | | 51 | | 17 | | | | | 17 | | |
| 16 | ~~Louis Lockwood~~ C. L. Cursey | | NE¼ of SE¼ Lot 3 less Parcel W. of Hy | | | | 3207 | | | 110 | 110 | F | 30 | | | 30 | 6 | | | | | | 6 | | |
| 17 | | | NW¼ of SE¼ Parcel W. of Hy | | | | | | | | | | | | | | | | | | | | | | |
| 18 | | | SW¼ of SE¼ | | | | | | | | | | | | | | | | | | | | | | |
| 19 | | | SE¼ of SE¼ | | | | | | | | | | | | | | | | | | | | | | |
| 20 | | | | | | | | | | | | | | | | | | | | | | | | | |
| | | | | | | | 164 | 12 | | | | | 1200 | 1375 | | 2581 | 428 | 147 | | | | | 575 | | |

| | Sold for Taxes | Validations by School Districts as Equalized by Department of Taxation: District No. ..... Rate ..... Mills | Dollars | District No. 2320 Rate 49 Mills | Dollars | District No. ..... Rate ..... Mills | Dollars | District No. ..... Rate ..... Mills | Dollars | Tax Including State Homestead ..... Mills | State Tax on Non-Homestead 63.4 Mills | Special Taxes | Total Taxes | | Paid | When Paid | Number of Receipt | March Settlement 1957 | June Settlement 1957 | Penalty | November Settlement 1957 | Penalty | Collections to First Monday in January 1958 | Penalty | Delinquent on First Monday in January 1958 | Total Delinquent Tax and Penalty | Remarks |
|---|---|---|---|---|---|---|---|---|---|---|---|---|---|---|---|---|---|---|---|---|---|---|---|---|---|---|---|
| | | | | | | | | | | $ cts. | $ cts. | $ cts. | $ cts. | | | Month Day Year | | $ cts. | $ cts. | $ cts. | $ cts. | $ cts. | $ cts. | $ cts. | $ cts. | $ cts. | |
| 1 | | | $ 52 | | | | | | | 1164 | | | 1164 | 1 | 2nd Half Paid / 1st Half Paid | OCT 31 1957 / MAY 31 1957 | 15589 / 11539 | | 582 | | 582 | | | | | | |
| 2 | | | $ 131 | | | | | | | 2906 | | | 2906 | 2 | PAID IN FULL | APR 26 1957 | 63351 | | 2906 | | | | | | | | |
| 3 | | | $ 212 | | | | | | | 4702 | | | 4702 | 3 | 2nd Half Paid / 1st Half Paid | OCT 31 1957 / MAY 31 1957 | 15589 / 11539 | | 2351 | | 2351 | | | | | | |
| 4 | | | | | | | | | | | | | | 4 | | | | | | | | | | | | | |
| 5 | | | | | 120 | | | | | 3208 | 70 | | 3278 | 5 | PAID IN FULL | MAY 31 1957 | 11582 | | 3278 | | | | | | | | |
| 6 | | | | | | | | | | | | | | 6 | | | | | | | | | | | | | |
| 7 | | | | | | | | | | | | | | 7 | | | | | | | | | | | | | |
| 8 | | | | | | | | | | | | | | 8 | | | | | | | | | | | | | |
| 9 | | | | | | | | | | | | | | 9 | | | | | | | | | | | | | |
| 10 | Sold for Taxes | | | | $ 27 | | | | | 666 | | | 666 | 10 | | | | | | | | | | | 666 | | |
| 11 | | | | | | | | | | | | | | 11 | | | | | | | | | | | | | |
| 12 | | | | | | | | | | | | | | 12 | | | | | | | | | | | | | |
| 13 | | | | | | | | | | | | | | 13 | | | | | | | | | | | | | |
| 14 | | | | | | | | | | | | | | 14 | | | | | | | | | | | | | |
| 15 | | | 17 | | | | | | | 378 | 10 | | 388 | 15 | PAID IN FULL | APR 26 1957 | 63376 | | 388 | | | | | | | | |
| 16 | | | $ 6 | | | | | | | 134 | | | 134 | 16 | 2nd Half Paid / 1st Half Paid | OCT 31 1957 / MAY 31 1957 | 15589 / 11539 | | 67 | | 67 | | | | | | |
| 17 | | | | | | | | | | | | | | 17 | | | | | | | | | | | | | |
| 18 | | | | | | | | | | | | | | 18 | | | | | | | | | | | | | |
| 19 | | | | | | | | | | | | | | 19 | | | | | | | | | | | | | |
| 20 | | | | | | | | | | | | | | 20 | | | | | | | | | | | | | |
| | | | $ 418 | | $ 27 = $ 418 | | | | | 9274 | | | | | | | | | | | | | | | | | |
| | | | 17 | | 130 = 197 | | | | | 3874 | 80 | | 13028 | | | | | | 9567 | | 2785 | | | | 666 | | |
| | | | 418 | | 157 = 595 | | | | | 13148 | | | | | | | | | | | | | | | | | |

Point Pleasant | Island Woodland | Deadwater Beach | Lake Shoreshore Beach Lots | Lodge Bay

# Assessment Roll and Tax List of Real Property in the Town of Pleasant

Form SCED-561 [illegible]

* Indicate Type of Property: R-Residential, C-Commercial, I-Industrial, U-Utility, F-Farm, L-Lakeshore, T-Timber, M-Mineral

| | | | DESCRIPTION OF PROPERTY | | | | | | | | TRUE AND FULL VALUATIONS | | | | ASSESSED VALUATIONS | | | | | | | | | |
|---|---|---|---|---|---|---|---|---|---|---|---|---|---|---|---|---|---|---|---|---|---|---|---|---|
| | | | | | | | | | | | | | | | RURAL | | ALL OTHER | | | | | | | |
| IN WHOSE NAME ASSESSED | TO WHOM TRANSFERRED | | SUBDIVISION | Sec. or Lot | Town or Block | Rge. | Number of Acres of Land (Acres — 100ths) | No. School District | Indicate Homestead Tax Credit | Indicate Agricultural Tax Credit | * Indicate Type of Property | LAND Exclusive of Structures and Improvements | BUILDINGS and Other Structures | MACHINERY Permanently Attached to Real Estate | TOTAL True and Full Value | Homestead Up to $4,000 20% | Over $4,000 and Non-Homestead 33⅓% | Timber Land Class 1a 20% | Homestead Up to $4,000 25% | Over $4,000 Non-Homestead 40% | MACHINERY Permanently Attached to Real Estate 33⅓% | TOTAL ASSESSED VALUE | Total Assessment Roll Equalized by the Board of Review | FINAL EQUALIZED VALUE |
| | | | | | | | | | | | | Dollars | Dollars | Dollars | Dollars | Dollars | Dollars | Dollars | Dollars | Dollars | Dollars | Dollars | Dollars | Dollars |
| | | 1 | NE¼ of NE¼ | 31 | 134 | 30 | | 30 | | | | | | | | | | | | | | | | |
| | | 2 | NW¼ of NE¼ | | | | | | | | | | | | | | | | | | | | | |
| | | 3 | SW¼ of NE¼ | | | | | | | | | | | | | | | | | | | | | |
| | | 4 | SE¼ of NE¼ | | | | | | | | | | | | | | | | | | | | | |
| | | 5 | | | | | | | | | | | | | | | | | | | | | | |
| | | 6 | NE¼ of NW¼ | | | | | | | | | | | | | | | | | | | | | |
| | | 7 | NW¼ of NW¼ | | | | | | | | | | | | | | | | | | | | | |
| | | 8 | SW¼ of NW¼ | | | | | | | | | | | | | | | | | | | | | |
| | | 9 | SE¼ of NW¼ | | | | | | | | | | | | | | | | | | | | | |
| Palmer G. & Royal C. Lombardi | | 10 | E½ of Lots | | | | 1.62 | | no | no | L | 48 | | | 48 | | 16 | | | | | 16 | | |
| | | 11 | NE¼ of SW¼ | | | | | | | | | | | | | | | | | | | | | |
| | | 12 | NW¼ of SW¼ | | | | | | | | | | | | | | | | | | | | | |
| ~~Gerald E. & Mae J. Cornish~~ ~~Clark V. & Dorothy Johnston~~ | | 13 | 10 W½ of Lots SW¼ of SW¼ | | | | .62 | | " | " | " | 48 | | | 48 | | 16 | | | | | 16 | | |
| | | 14 | SE¼ of SW¼ | | | | | | | | | | | | | | | | | | | | | |
| | | 15 | | | | | | | | | | | | | | | | | | | | | | |
| James J. & Elaine A. Cada | | 16 | NE¼ of SE¼ Lot 3 | | | | 46.25 | | 40 | 40 | F | 290 | | | 290 | 58 | | | | | | 58 | | |
| | | 17 | NW¼ of SE¼ less Hwy | | | | | | | | | | | | | | | | | | | | | |
| | | 18 | SW¼ of SE¼ Lot 4 | | | | 52.50 | | " | " | " | 325 | | | 325 | 65 | | | | | | 65 | | |
| | | 19 | SE¼ of SE¼ less Hwy | | | | | | | | | | | | | | | | | | | | | |
| | | 20 | | | | | | | | | | | | | | | | | | | | | | |
| | | | | | | | 10.99 | | | | | 711 | | | 711 | 123 | 33 | | | | | 155 | | |

# Cass County, Minnesota, for Taxes for the Year 1956.



| | SOLD FOR TAXES | VALUATIONS BY SCHOOL DISTRICTS AS EQUALIZED BY DEPARTMENT OF TAXATION | | | | | | Tax Including State Homestead | State Tax on Non-Homestead | SPECIAL TAXES | TOTAL TAXES | | PAID | WHEN PAID | Number of Receipt | March Settlement 1957 | June Settlement 1957 | Penalty | November Settlement 1957 | Penalty | Collection to First Monday in January 1958 | Penalty | Delinquent on First Monday in January 1958 | Total Delinquent Tax and Penalty | REMARKS |
|---|---|---|---|---|---|---|---|---|---|---|---|---|---|---|---|---|---|---|---|---|---|---|---|---|---|
| | | District No. 1 Rate 44 Mills | District No. 2 Rate 44 Mills | District No. 3 Rate 44 Mills | District No. 4 Rate 44 Mills | District No. 5 Rate 44 Mills | District No. 6 Rate 44 Mills | | | | | | | Month Day Year | | | | | | | | | | | |
| | | Dollars | Dollars | Dollars | Dollars | Dollars | Dollars | $ cts. | $ cts. | $ cts. | $ cts. | | | | | $ cts. | $ cts. | $ cts. | $ cts. | $ cts. | $ cts. | $ cts. | $ cts. | $ cts. | |
| 1 | | | | | | | | | | | | 1 | | | | | | | | | | | | | |
| 2 | | | | | | | | | | | | 2 | | | | | | | | | | | | | |
| 3 | | | | | | | | | | | | 3 | | | | | | | | | | | | | |
| 4 | | | | | | | | | | | | 4 | | | | | | | | | | | | | |
| 5 | | | | | | | | | | | | 5 | | | | | | | | | | | | | |
| | | | | | | | | | | | | 6 | | | | | | | | | | | | | |
| 7 | | | | | | | | | | | | 7 | | | | | | | | | | | | | |
| 8 | | | | | | | | | | | | 8 | | | | | | | | | | | | | |
| 9 | | | | | | | | | | | | 9 | | | | | | | | | | | | | |
| 10 | | | 16 | | | | | 394 | 08 | | 402 | 10 | PAID IN FULL | MAY 31 1957 | 11589 | | 402 | | | | | | | | |
| 11 | | | | | | | | | | | | 11 | | | | | | | | | | | | | |
| 12 | | | | | | | | | | | | 12 | | | | | | | | | | | | | |
| 13 | | | 16 | | | | | 394 | 08 | | 402 | 13 | 2nd Half Paid<br>1st Half Paid | SEP 27 1957<br>MAY 31 1957 | 14723<br>8430 | | 201 | | 20 | | | | | |
| 14 | | | | | | | | | | | | 14 | | | | | | | | | | | | | |
| 15 | | | | | | | | | | | | 15 | | | | | | | | | | | | | |
| 16 | SOLD FOR TAXES | 44 58 | | | | | | 1226 | | | 1226 | 16 | 1st Half Paid | MAY 31 1957 | 11588 | | 613 | | | | | | 613 | | |
| 17 | | | | | | | | | | | | 17 | | | | | | | | | | | | | |
| 18 | | 44 65 | | | | | | 1442 | | | 1442 | 18 | 1st Half Paid | MAY 31 1957 | | | 721 | | | | | | 721 | | |
| 19 | | | | | | | | | | | | 19 | | | | | | | | | | | | | |
| 20 | | | | | | | | | | | | 20 | | | | | | | | | | | | | |
| | | 44 123<br>12 | | 44 108<br>44 155 | | | | 2728<br>788<br>3516 | 16 | | 3532 | | | | | | 2947 | | 201 | | | | 1364 | | |

# Assessment Roll and Tax List of Real Property in the Town of Powers, Cass County, Minnesota, for Taxes for the Year 1956.

Form SCD (56)

* Indicate Type of Property: R-Residential, C-Commercial, I-Industrial, U-Utility, F-Farm, L-Lakeshore, T-Timber, M-Mineral

| Line | In Whose Name Assessed | To Whom Transferred | Subdivision | Sec. or Lot | Town or Block | Rng. | Acres | 100ths | No. School District | Homestead Yes or No | Agricultural Yes or No | Type of Property | Land Exclusive of Structures and Improvements | Buildings and Other Structures | Machinery Permanently Attached to Real Estate | Total True and Full Value | Homestead Up to $4,000 20% | Rural Over $4,000 and Non-Homestead 33⅓% | Timber Land Class 3e 20% | Homestead Up to $4,000 25% | Over $4,000 and Non-Homestead 40% | Machinery Permanently Attached to Real Estate 33⅓% | Total Assessed Value | Total Assessed Value as Equalized by the Board of Review | Final Equalized Value |
|---|---|---|---|---|---|---|---|---|---|---|---|---|---|---|---|---|---|---|---|---|---|---|---|---|---|
| 1 | Elmer & Ada Doty | | NE¼ of NE¼ | 32 | 139 | 30 | 40 | | #30 | yes | yes | F | 340 | | | 340 | 68 | | | | | | 68 | | |
| 2 | Myrtle Willhoit | | NW¼ of NE¼ less W. 215' of N. 297' & less 50'x50' | | | | | | | " | " | " | 570 | | | 570 | 114 | | | | | | 114 | | |
| 3 | " " | | SW¼ of NE¼ | | | | 40 | | | " | " | " | 410 | 975 576 | | 1385 | 277 | | | | | | 277 | | |
| 4 | Elmer & Ada Doty | | Lot 1 less plat of Eldo Shores & less .76 ac. SE¼ of NE¼ & less to William | | | | 21 | 87 | | no yes | no | C | 175 | 500 | | 1251 | 135 | 192 | | | | | 327 | | |
| 5 | Minnesota Power & Light | | 50'x50' NW¼ of NE¼ | | | | | | | no | no | C | 20 | 550 | 4350 | 4920 | | 190 | | | | 1450 | 1640 | | |
| 6 | Frances W. & Gladys L. Vaneps | | W 28 ac. NE¼ of NW¼ | | | | 28 | | | yes | yes | F | 270 | 280 | | 550 | 110 | | | | | | 110 | | |
| 7 | | | NW¼ of NW¼ | | | | | | | | | | | | | | | | | | | | | | |
| 8 | Leslie & Gladys Sawyer | | SW¼ of NW¼ | | | | 40 | | | yes | yes | F | 320 | | | 320 | 64 | | | | | | 64 | | |
| 9 | " " " | | SE¼ of NW¼ | | | | 40 | | | " | " | " | 375 | | | 375 | 75 | | | | | | 75 | | |
| 10 | Backus Evergreen Cemetery Assn. | | Beg at N.E. cor. of NE¼ of NW¼ th S. 531' W. 408.8' N.W. 537' W. 431' to N. line easterly 411.6' to place of beg. (5 ac) | | | | | | | Exempt | | | | | | | | | | | | | | | |
| 11 | Village of Backus | | NE¼ of SW¼ | | | | | | | | " | | | | | | | | | | | | | | |
| 12 | James T. & Elsie A. Lada | | NW¼ of SW¼ | | | | 40 | | | yes | yes | F | 370 | | | 370 | 74 | | | | | | 74 | | |
| 13 | " " " | | SW¼ of SW¼ | | | | 40 | | | " | " | " | 550 | | | 550 | 110 | | | | | | 110 | | |
| 14 | Margaret Lucille Thompson | | SE¼ of SW¼ | | | | 40 | | | no | " | T | 196 | 575 | | 771 | | 257 | | | | | 257 | | |
| 15 | | | | | | | | | | | | | | | | | | | | | | | | | |
| 16 | Andrew H. & Vilma E. Anderson | | NE¼ of SE¼ } Lot 2 | | | | 50 | 80 | | " | " | " | 195 | 150 | | 345 | | 115 | | | | | 115 | | |
| 17 | | | NW¼ of SE¼ | | | | | | | | | | | | | | | | | | | | | | |
| 18 | Kustaa A. E. & Rhoda C. Lehto | | SW¼ of SE¼ | | | | 40 | | | " | " | " | 255 | | | 255 | | 85 | | | | | 85 | | |
| 19 | " " | | SE¼ of SE¼ Lot 3 | | | | 22 | 80 | | " | " | " | 108 | | | 108 | | 36 | | | | | 36 | | |
| 20 | Harold & Irma Doty | | .76 Ac. of Lot 1 | | | | | 76 | | | | | 66 | | | 66 | | 22 | | | Add. Assessment 1/15/57 omitted Property | | 22 | | |
| Total | | | | | | | 444 | 23 | | | | | 4154 | 3606 | 4350 | 12110 | 1027 | 875 | | | | 1450 | 3352 | | |



| Line | Sold for Taxes | District No. [illegible] Rate 221.77 Mills | District No. [illegible] | District No. Rate [illegible] Mills | District | District | Tax Including State Homestead | State Tax on Non-Homestead 5.34 Mills | Special Taxes | Total Taxes | Line | Paid | When Paid | Number of Receipt | March Settlement 1957 | June Settlement 1957 | Penalty | November Settlement 1957 | Penalty | Collections to First Monday in January 1958 | Penalty | Delinquent on First Monday in January 1958 | Total Delinquent Tax and Penalty | Remarks |
|---|---|---|---|---|---|---|---|---|---|---|---|---|---|---|---|---|---|---|---|---|---|---|---|---|
| 1 | | #68 | | | | | 15 08 | | | 15 08 | 1 | 2nd Half Paid / 1st Half Paid | OCT 31 1957 / MAY 31 1957 | 16173 / 11590 | | 7 54 | | 7 54 | | | | | | |
| 2 | SOLD FOR TAXES | #114 | | | | | 25 28 | | | 25 28 | 2 | | | | | | | | | | | 25 28 | | |
| 3 | SOLD FOR TAXES | #277 | | | | | 61 44 | | | 61 44 | 3 | | | | | | | | | | | 61 44 | | |
| 4 | | | | #135 142 | | | 80 70 | 1 02 | | 81 72 | 4 | 2nd Half Paid / 1st Half Paid | OCT 31 1957 / MAY 31 1957 | 16173 / 11590 | | 40 86 | | 40 86 | | | | | | |
| 5 | | | | 1640 | | | 404 70 | 8 76 | | 413 46 | 5 | 2nd Half Paid / 1st Half Paid | OCT 31 1957 / MAY 31 1957 | 17407 / 11488 | | 206 73 | | 206 73 | | | | | | |
| 6 | | #110 | | | | | 24 40 | | | 24 40 | 6 | PAID IN FULL | MAY 31 1957 | 11595 | | 24 40 | | | | | | | | |
| 7 | | | | | | | | | | | 7 | | | | | | | | | | | | | |
| 8 | | #64 | | | | | 14 20 | | | 14 20 | 8 | 2nd Half Paid / 1st Half Paid | OCT 21 1957 / MAY 31 1957 | 15397 | | 7 10 | | 7 10 | | | | | | |
| 9 | | #75 | | | | | 16 64 | | | 16 64 | 9 | 2nd Half Paid / 1st Half Paid | OCT 21 1957 / MAY 31 1957 | 11547 | | 8 32 | | 8 32 | | | | | | |
| 10 | | | | | | | | | | | 10 | | | | | | | | | | | | | |
| 11 | | | | | | | | | | | 11 | | | | | | | | | | | | | |
| 12 | SOLD FOR TAXES | #74 | | | | | 16 42 | | | 16 42 | 12 | 1st Half Paid | MAY 31 1957 | | | 8 21 | | | | | | 8 21 | | |
| 13 | SOLD FOR TAXES | #110 | | | | | 24 40 | | | 24 40 | 13 | 1st Half Paid | MAY 31 [illegible] | 11587 | | 12 20 | | | | | | 12 20 | | |
| 14 | | 257 | | | | | 57 00 | 38 | | 58 38 | 14 | PAID IN FULL | MAY 31 1957 | 11596 | | 58 38 | | | | | | | | |
| 15 | | | | | | | | | | | 15 | | | | | | | | | | | | | |
| 16 | | 115 | | | | | 25 50 | 62 | | 26 12 | 16 | PAID IN FULL | MAY 31 1957 | 11594 | | 26 12 | | | | | | | | |
| 17 | | | | | | | | | | | 17 | | | | | | | | | | | | | |
| 18 | | 85 | | | | | 18 86 | 46 | | 19 32 | 18 | PAID IN FULL | MAY 7 1957 | 6053 | | 19 32 | | | | | | | | |
| 19 | | 36 | | | | | 7 98 | 20 | | 8 18 | 19 | PAID IN FULL | MAY [illegible] 1957 | | | 8 18 | | | | | | | | |
| 20 | | 22 | | | | | 4 88 | 12 | | 5 00 | 20 | PAID IN FULL | MAY 31 1957 | 11592 | | 5 00 | | | | | | | | 5.00 Added |
| Total | | #892 / 493 / 1385 | | #135 / 1832 / 1967 | =1027 R. / =2075 Na. / =[illegible] | | 307 20 / 485 40 / 792 60 | 12 44 | | 805 04 | | | | | | 432 36 | | 220 55 | | | | 107 43 | | 5.00 |

Tabs: Point | Wild | Woodland | Desmoines Beach | Eldo Shores | Horseshoe Beach | Heights | LeRoy Bay

# Assessment Roll and Tax List of Real Property in the Town of Powers, Cass County, Minnesota, for Taxes for the Year 1956.



Form SCD 156 Rev. — Sta. Board, Bemidji

* Indicate Type of Property: R-Residential, C-Commercial, I-Industrial, U-Utility, F-Farm, L-Lakeshore, T-Timber, M-Mineral

| | IN WHOSE NAME ASSESSED | TO WHOM TRANSFERRED | DESCRIPTION OF PROPERTY: SUBDIVISION | Sec. or Lot | Town or Block | Range | Number of Acres of Land: Acres | 100ths | No. School District | Indicate Homestead for 1956 | Indicate Homestead for 1957 | Indicate Type* | TRUE AND FULL VALUATIONS: LAND Exclusive of Structures and Improvements | BUILDINGS and Other Structures | MACHINERY Permanently Attached to Real Estate | TOTAL True and Full Value | ASSESSED VALUATIONS: RURAL: Homestead Up to $4,000 20% | Over $4,000 and Non-Homestead 33⅓% | ALL OTHER: Timber Land Class 3a 20% | Homestead Up to $4,000 25% | Over $4,000 and Non-Homestead 40% | MACHINERY Permanently Attached to Real Estate 33⅓% | TOTAL ASSESSED VALUE | Total Assessed Value as Equalized by the Board of Review | FINAL EQUALIZED VALUE |
|---|---|---|---|---|---|---|---|---|---|---|---|---|---|---|---|---|---|---|---|---|---|---|---|---|---|
| | | | | | | | Acres | 100ths | | | | | Dollars | Dollars | Dollars | Dollars | Dollars | Dollars | Dollars | Dollars | Dollars | Dollars | Dollars | Dollars | Dollars |
| 1 | Rose E. + Dorothy E. Baker | | NE¼ of NE¼ | 32 | 139 | 30 | | | 30 | | | | | | | | | | | | | | | | |
| 2 | | | W 215' of N 297' of NW¼ of NE¼ | | | | 1.50 | | | 4 | 4 | 0 | C | 30 | | | 30 | 6 | | | | | | 6 | | |
| 3 | | | SW¼ of NE¼ | | | | | | | | | | | | | | | | | | | | | | |
| 4 | | | SE¼ of NE¼ | | | | | | | | | | | | | | | | | | | | | | |
| 5 | | | | | | | | | | | | | | | | | | | | | | | | | |
| 6 | Backus Evergreen Cemetery Assn. | | All that land lying E of a line parallel w. line of the Town of Backus 33 rods E of the W line of said Sec. 32 & E of the village of Backus | | | | | | Exempt | | | | | | | | | | | | | | | | |
| | State of Minnesota | | E 165' of W 825' of N 554' of NW¼ of NW¼ (1.54 ac.) Except pt. | | | | | | | | | | | | | | | | | | | | | | |
| 8 | Ole + Nellie Tarr | | E 300' of W 550' of N 333' of NW¼ of NW¼ of NW¼ less & Except | | | | .55 | | | 4 | 0 | 0 | R | 75 | 100 | | 175 | 35 | | | | | | 35 | | |
| 9 | Charles N. + Dorothy O. Cutler | | E 150' of W 400' of N 333' of NW¼ of NW¼ | | | | 1.15 | | | 0 | 0 | 0 | C | 48 | 450 | 771 | 1269 | | 166 | | | | 257 | 423 | | |
| 10 | Arthur + Iva Ann B. Lagoon | | E 150' of W 700' of N 333' of NW¼ of NW¼ | | | | 1.15 | | | 4 | 0 | 0 | C | 50 | 25 | | 75 | 15 | | | | | | 15 | | |
| 11 | Francis W. + Gladys L. Sanger | | E 1020.2' of NW¼ of NW¼ | | | | 10 | | | " | 4 | 0 | F | 100 | | | 100 | 20 | | | | | | 20 | | |
| 12 | Florence C. Hamilton | | E 300' of W 400' of S 150' of N 633' of NW¼ of NW¼ | | | | 1.05 | | | 4 | 0 | 0 | R | 30 | 225 | | 255 | 51 | | | | | | 51 | | |
| 13 | Horace + Edith M. Hodges | | E 300' of W 400' of S 150' of N 483' of NW¼ of NW¼ | | | | 1.05 | | | " | " | " | " | 30 | 225 | | 255 | 51 | | | | | | 51 | | |
| 14 | Marcus + Lilas Jeffs (a) | | W 100' of N 433' of NW¼ of NW¼ less E 233' of N 783' of NW¼ of NW¼ | | | | Short | | | 0 | 0 | 0 | R | 33 | | | 33 | | 11 | | | | | 11 | | |
| 15 | Emil + Susan Anderson (b) | | E 50' of W 750' of N 333' of NW¼ of NW¼ | | | | Short | | | " | " | " | " | 30 | | | 30 | | 10 | | | | | 10 | | |
| 16 | Chas. N. + Dorothy O. Cutler (c) | | E 40' of W 440' of N 333' of NW¼ of NW¼ | | | | .10 | | | " | " | " | C | 30 | | | 30 | | 10 | | | | | 10 | | |
| 17 | Emil + Susan Anderson (b) | | NW¼ of NW¼ less E 40' & less & Exc. N 333' of N 1064' less S 600' of N 933' of W 440' | | | | 16.40 | | | " | 4 | 0 | F | 135 | | | 135 | | 45 | | | | | 45 | | |
| 18 | Peter + Ethel Alexander | | E 200' of N 433' of E 300' of W 440' of NW¼ of NW¼ | | | | 1.35 | | | 0 | " | " | T | 50 | 100 | | 150 | | 50 | | | | | 50 | | |
| 19 | Clinton J. + Florence F. Keeps | | (75' X 135') Part of NW¼ of NW¼ | | | | .25 | | | 4 | 0 | 0 | R | 300 | 225 | | 525 | 51 | | | | | | 51 | | |
| 20 | Enoch B. + Maire Leirne | | E 132' of W 550' of N 132' of NW¼ of NW¼ | | | | .50 | | | 0 | 0 | 0 | " | 30 | | | 30 | | 10 | | | | | 10 | | |
| | | | | | | | 26.15 | | | | | | | 921 | 1850 | 771 | 3542 | 207 | 302 | | | | 257 | 788 | | |

| | SOLD FOR TAXES | VALUATIONS OF SCHOOL DISTRICTS AS EQUALIZED BY DEPARTMENT OF TAXATION: District No. / Rate ... Mills | District No. / Rate ... Mills | District No. / Rate ... Mills | District No. / Rate ... Mills | Tax including State Homestead | State Tax on Non-Homestead | SPECIAL TAXES | TOTAL TAXES | PAID | WHEN PAID | Number of Receipt | March Settlement 1957 | June Settlement 1957 | Penalty | November Settlement 1957 | Penalty | Collections to First Monday in January 1958 | Penalty | Delinquent on First Monday in January 1958 | Total Delinquent Tax and Penalty | REMARKS |
|---|---|---|---|---|---|---|---|---|---|---|---|---|---|---|---|---|---|---|---|---|---|---|
| | | Dollars | Dollars | Dollars | Dollars | $ cts. | $ cts. | $ cts. | $ cts. | | Month Day Year | | $ cts. | $ cts. | $ cts. | $ cts. | $ cts. | $ cts. | $ cts. | $ cts. | $ cts. | |
| 1 | | | | | | | | | | | | | | | | | | | | | | |
| 2 | | | | 4 6 | | 1.48 | | | 1.48 | PAID IN FULL | MAY 31 1957 | 11584 | | 1.48 | | | | | | | | |
| 3 | | | | | | | | | | | | | | | | | | | | | | |
| 4 | | | | | | | | | | | | | | | | | | | | | | |
| 5 | | | | | | | | | | | | | | | | | | | | | | |
| 6 | | | | | | | | | | | | | | | | | | | | | | |
| 7 | | | | | | | | | | | | | | | | | | | | | | |
| 8 | SOLD FOR TAXES | | | 4 35 | | 8.64 | | | | | | | | | | | | | | | | |
| 9 | Abst. + 1009 | | | 166 | | 40.96 | .80 | | 41.86 | | MAY 24 1957 | 7238 | | 41.86 | | | | | | 8.64 | | |
| 10 | SOLD FOR TAXES | | | 4 15 | | 3.70 | | | 3.70 | PAID IN FULL | AUG 23 1957 | 14705 | | | | 3.70 | .07 | | | | | 64.75 Abated |
| 11 | 4 20 | | | | | 4.44 | | | 4.44 | PAID IN FULL | MAY 31 1957 | 11584 | | 4.44 | | | | | | | | |
| 12 | | | | 4 51 | | 12.58 | | | 12.58 | PAID IN FULL | SEP 13 1957 | 14328 | | | | 12.58 | .38 | | | | | |
| 13 | | | | 4 51 | | 12.58 | | | 12.58 | PAID IN FULL | MAY 31 1957 | 11584 | | 12.58 | | | | | | | | |
| 14 | | | | 11 | | 2.72 | .06 | | 2.78 | 2nd Half Paid / 1st Half Paid | OCT 31 1956 / MAY 31 1957 | 10367 / 11508 | | 1.39 | | 1.39 | | | | | | |
| 15 | SOLD FOR TAXES | | | 10 | | 2.46 | .06 | | 2.52 | 2nd Half Paid / 1st Half Paid | OCT 31 1956 / MAY 24 1957 | 15864 / 7231 | | 1.26 | | 1.26 | | | | | | |
| 16 | SOLD FOR TAXES | | | 10 | | 2.46 | .06 | | 2.52 | 2nd Half Paid / 1st Half Paid | OCT 31 1956 / MAY 2 1957 | 15864 / 7232 | | 5.11 | | 5.11 | | | | 25.32 | 2.77 | |
| 17 | | 45 | | | | 9.98 | .24 | | 10.22 | | | | | | | | | | | | | |
| 18 | | 50 | | | | 11.08 | .26 | | 11.34 | | | | | | | | | | | 11.34 | | |
| 19 | | | | 4 51 | | 12.58 | | | 12.58 | PAID IN FULL | MAY 18 1957 | 6184 | | 12.58 | | | | | | | | |
| 20 | | 4 20 | 4 209 = 229 | D- | | 2.46 | .06 | | 2.52 | PAID IN FULL | MAY 22 1957 | 6878 | | 2.52 | | | | | | | | |
| | | 95 | 464 551 | DA- | | 16.64 | .30 | | 16.94 | | | | | 19.22 | | 24.04 | | | | 23.50 | 64.78 | |
| | | 1.15 | 673 = 788 | | | 19.54 | | | | | | | | | | | | | | | | |

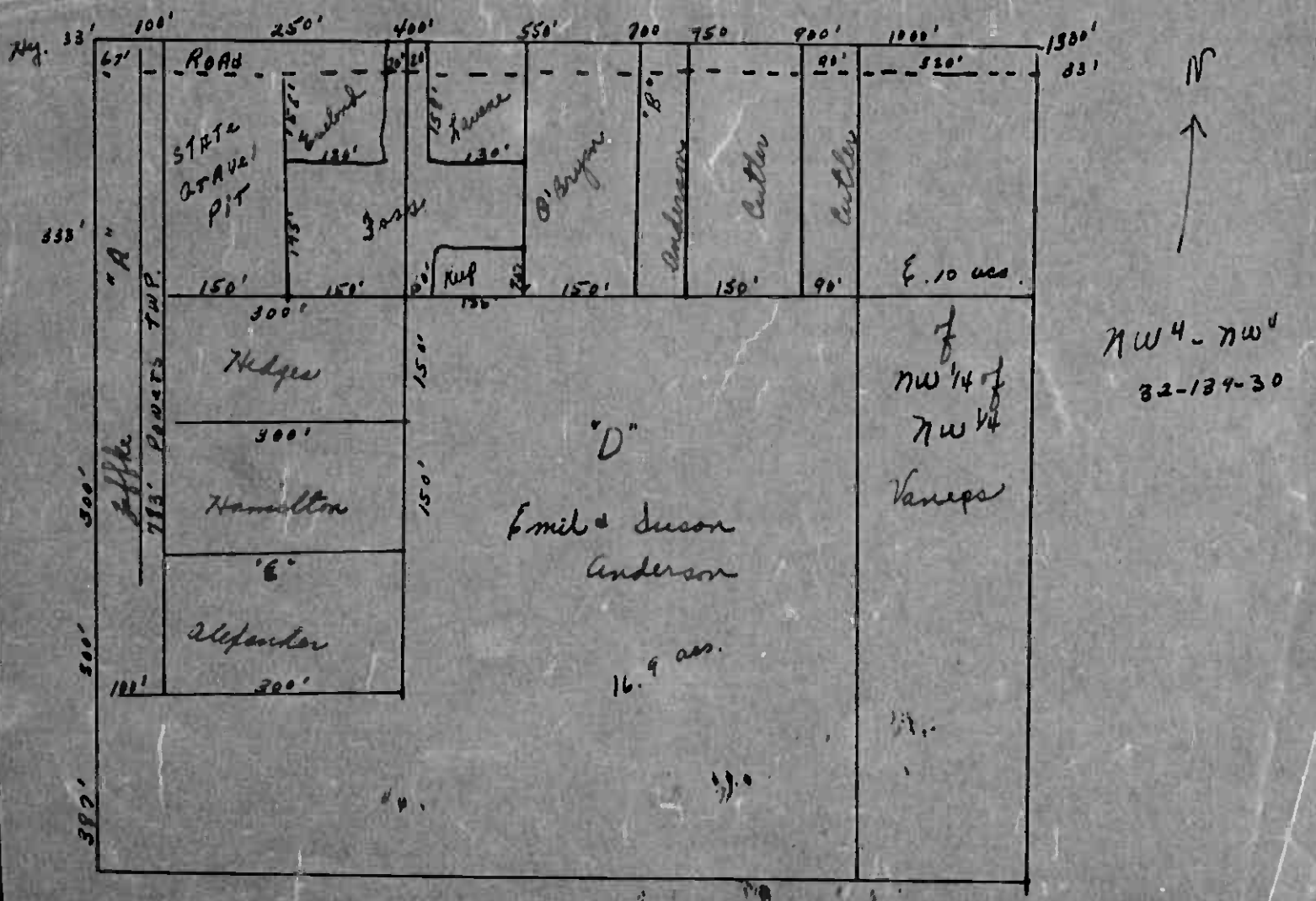
Hwy.
33'
100'
250'
400'
550'
700
750
900'
1000'
1300'
67'
ROAD
20'
20
90'
520'
83'
N
STATE GRAVEL PIT
Hulbert
Lewis
O'Bryan
"B"
Anderson
Cutler
Cutler
Jones
Kulp
"A"
333'
150'
150'
300'
150'
150'
150'
90'
E. 10 acs.
Jeffs
783' Powers TWP.
Hedges
300'
150'
Hamilton
300'
150'
"C"
Alexander
500'
500'
100'
300'
390'
"D"
Emil & Susan
Anderson
16.9 acs.
f
NW¼ of
NW¼
Vanegas
NW¼ - NW¼
32-134-30

Form 5CD-156 (Revised to be issued, October, 1956)

# Assessment Roll and Tax List of Real Property in the Town of Powers, Cass County, Minnesota, for Taxes for the Year 1956.



* Indicate Type of Property: R-Residential, C-Commercial, I-Industrial, U-Utility, F-Farm, L-Lakeshore, T-Timber, M-Mineral

| | | DESCRIPTION OF PROPERTY | | | | | | | | TRUE AND FULL VALUATIONS | | | | ASSESSED VALUATIONS | | | | | | | | | | | | | | | | | | | | | | | |
|---|---|---|---|---|---|---|---|---|---|---|---|---|---|---|---|---|---|---|---|---|---|---|---|---|---|---|---|---|---|---|---|---|---|---|---|---|---|
| | | | | | | | | | | | | | | RURAL | | | | ALL OTHER | | | | | | | | | | | | | | | | | | | |
| | IN WHOSE NAME ASSESSED | TO WHOM TRANSFERRED | SUBDIVISION | Sec. or Lot | Town or Block | Rng. | Number of Acres of Land (Acres / 100ths) | No. School District | Indicate Homestead Tax as Ns | Indicate Agricultural Tax as Ag | * Indicate Type of Property | LAND Exclusive of Structures and Improvements | BUILDINGS and Other Structures | MACHINERY Permanently Attached to Real Estate | TOTAL True and Full Value | Homestead Up to $4,000 20% | Over $4,000 and Non-Homestead 33⅓% | Timber Land Classified 20% | Homestead Up to $4,000 25% | Over $4,000 and Non-Homestead 40% | MACHINERY Permanently Attached to Real Estate 33⅓% | TOTAL ASSESSED VALUE | Total Assessed Value as Equalized by the Board of Review | FINAL EQUALIZED VALUE |
| | | | | | | | | | | | | Dollars | Dollars | Dollars | Dollars | Dollars | Dollars | Dollars | Dollars | Dollars | Dollars | Dollars | Dollars | Dollars |
| 1 | Gerald & Geraldine Eneland | | 71.165' of W.130' of S.500' of W. 550' of NW1/4 of NW1/4 | | | | 2.139.30 | 30 | Ns | no | R | 30 | 700 | | 730 | 146 | | | | | | | 146 | | |
| 2 | Claude & Mabel Wilkams | | part of lot 1 between Cowles Creek & Plat of Lake Edwards | | | | | | no | no | L | 60 | | | 60 | | 20 | | | | | | 20 | | |
| 3 | | | SW¼ of NE¼ | | | | | | | | | | | | | | | | | | | | | | |
| 4 | | | SE¼ of NE¼ | | | | | | | | | | | | | | | | | | | | | | |
| 5 | Powers Twp. | | E.33' of 71.165' of W.130' NW¼ of NW¼ | | | | | | | | | | | | | | | | | | | | | | |
| 6 | | | NE¼ of NW¼ | | | | | | | | | | | | | | | | | | | | | | |
| 7 | | | NW¼ of NW¼ | | | | | | | | | | | | | | | | | | | | | | |
| 8 | | | SW¼ of NW¼ | | | | | | | | | | | | | | | | | | | | | | |
| 9 | | | SE¼ of NW¼ | | | | | | | | | | | | | | | | | | | | | | |
| 10 | | | | | | | | | | | | | | | | | | | | | | | | | |
| 11 | | | NE¼ of SW¼ | | | | | | | | | | | | | | | | | | | | | | |
| 12 | | | NW¼ of SW¼ | | | | | | | | | | | | | | | | | | | | | | |
| 13 | | | SW¼ of SW¼ | | | | | | | | | | | | | | | | | | | | | | |
| 14 | | | SE¼ of SW¼ | | | | | | | | | | | | | | | | | | | | | | |
| 15 | | | | | | | | | | | | | | | | | | | | | | | | | |
| 16 | | | NE¼ of SE¼ | | | | | | | | | | | | | | | | | | | | | | |
| 17 | | | NW¼ of SE¼ | | | | | | | | | | | | | | | | | | | | | | |
| 18 | | | SW¼ of SE¼ | | | | | | | | | | | | | | | | | | | | | | |
| 19 | | | SE¼ of SE¼ | | | | | | | | | | | | | | | | | | | | | | |
| 20 | | | | | | | | | | | | | | | | | | | | | | | | | |
| | | | | | | | | | | | | 90 | 700 | | 790 | 146 | 20 | | | | | 166 | | |

| | SOLD FOR TAXES | VALUATIONS BY SCHOOL DISTRICTS AS EQUALIZED BY DEPARTMENT OF TAXATION | | | | | | Tax including State Homestead ....Mills | State Tax on Non-Homestead 4.34 Mills | SPECIAL TAXES | TOTAL TAXES | PAID | | WHEN PAID | | | Number of Receipt | March Settlement 1957 | June Settlement 1957 | Penalty | November Settlement 1957 | Penalty | Collections to First Monday in January 1958 | Penalty | Delinquent on First Monday in January 1958 | Total Delinquent Tax and Penalty | REMARKS |
|---|---|---|---|---|---|---|---|---|---|---|---|---|---|---|---|---|---|---|---|---|---|---|---|---|---|---|---|
| | | District No. ..... Rate ..... Mills | District No. ..... Rate ..... Mills | District No. ..... Rate ..... Mills | District No. ..... Rate ..... Mills | District No. ..... Rate ..... Mills | District No. ..... Rate ..... Mills | | | | | | | Month Day Year | | | | | | | | | | | | |
| | | Dollars | Dollars | Dollars | Dollars | Dollars | Dollars | | $ cts. | $ cts. | $ cts. | | | | | | | $ cts. | $ cts. | $ cts. | $ cts. | $ cts. | $ cts. | $ cts. | $ cts. | $ cts. | |
| 1 | | | | | 146 | | | 3602 | | | 3602 | 1 | PAID IN FULL | MAY 8 | 1957 | 6072 | | | 36.02 | | | | | | | | |
| 2 | | | | | 20 | | | 494 | 10 | | 504 | 2 | PAID IN FULL | MAY 14 | 1957 | 6668 | | | 5.04 | | | | | | | | |
| 3 | | | | | | | | | | | | 3 | | | | | | | | | | | | | | | |
| 4 | | | | | | | | | | | | 4 | | | | | | | | | | | | | | | |
| 5 | | | | | | | | | | | | 5 | | | | | | | | | | | | | | | |
| 6 | | | | | | | | | | | | 6 | | | | | | | | | | | | | | | |
| 7 | | | | | | | | | | | | 7 | | | | | | | | | | | | | | | |
| 8 | | | | | | | | | | | | 8 | | | | | | | | | | | | | | | |
| 9 | | | | | | | | | | | | 9 | | | | | | | | | | | | | | | |
| 10 | | | | | | | | | | | | 10 | | | | | | | | | | | | | | | |
| 11 | | | | | | | | | | | | 11 | | | | | | | | | | | | | | | |
| 12 | | | | | | | | | | | | 12 | | | | | | | | | | | | | | | |
| 13 | | | | | | | | | | | | 13 | | | | | | | | | | | | | | | |
| 14 | | | | | | | | | | | | 14 | | | | | | | | | | | | | | | |
| 15 | | | | | | | | | | | | 15 | | | | | | | | | | | | | | | |
| 16 | | | | | | | | | | | | 16 | | | | | | | | | | | | | | | |
| 17 | | | | | | | | | | | | 17 | | | | | | | | | | | | | | | |
| 18 | | | | | | | | | | | | 18 | | | | | | | | | | | | | | | |
| 19 | | | | | | | | | | | | 19 | | | | | | | | | | | | | | | |
| 20 | | | | | | | | | | | | 20 | | | | | | | | | | | | | | | |
| | | | | | 146 | | | 4096 | 10 | | 4106 | | | | | | | | 41.06 | | | | | | | | |
| | | | | | 20 | | | | | | | | | | | | | | | | | | | | | | |
| | | | | | 166 | | | | | | | | | | | | | | | | | | | | | | |

PART OF LOT 1 - 32-184-30

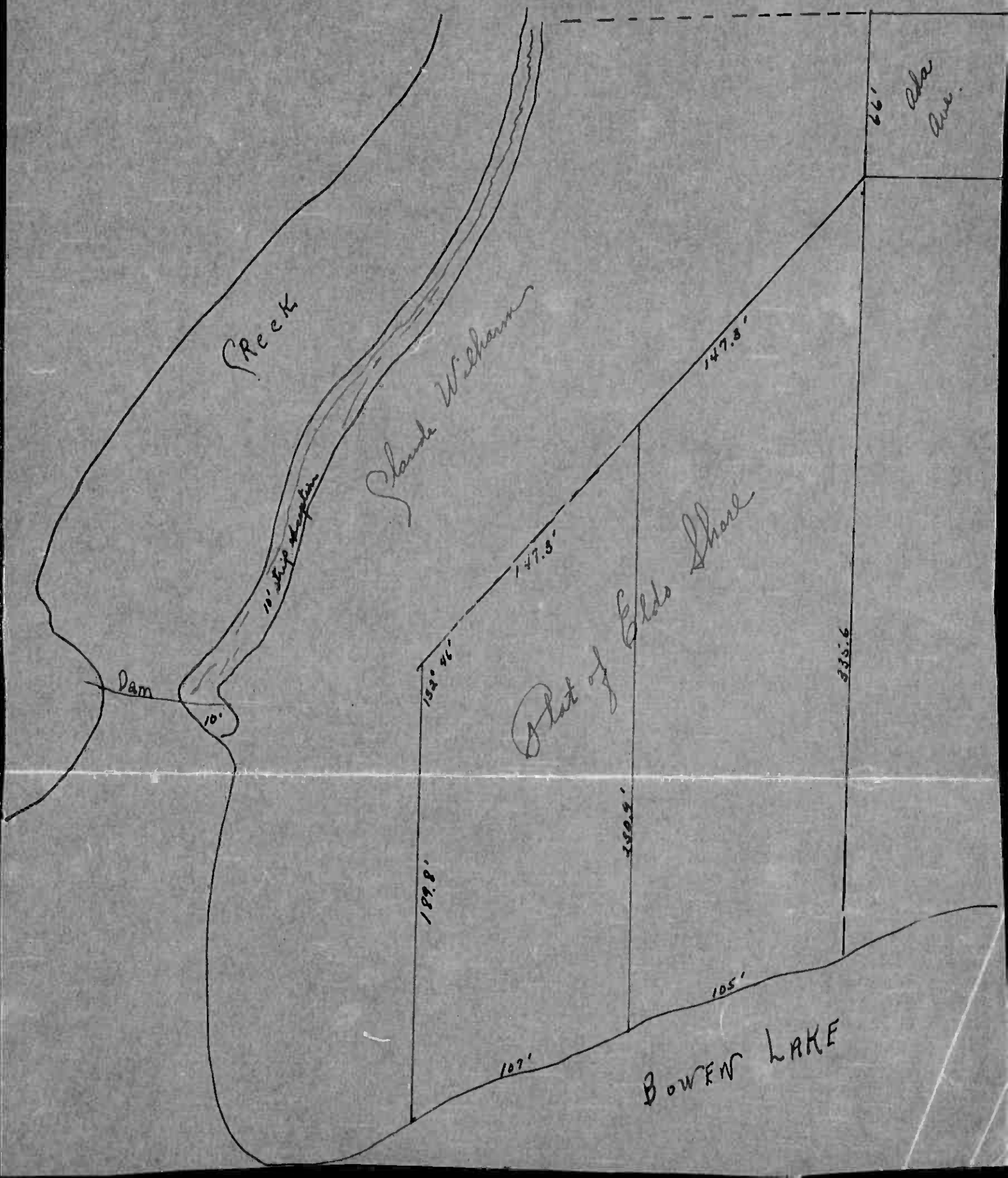

# Assessment Roll and Tax List of Real Property in the Town of Pineville — Cass County, Minnesota, for Taxes for the Year 1956.



Form ECD (36) [illegible]

* Indicate Type of Property: R-Residential, C-Commercial, I-Industrial, U-Utility, F-Farm, L-Lakeshore, T-Timber, M-Mineral

| In Whose Name Assessed | To Whom Transferred | Description of Property: Subdivision | Sec. or Lot | Town or Block | Rng. | Number of Acres of Land (Acres / 100ths) | No. School District | Indicate Homestead Property | Indicate Agricultural Property | Indicate Type Property* | True and Full Valuations: Land Exclusive of Structures and Improvements (Dollars) | Buildings and Other Structures (Dollars) | Machinery Permanently Attached to Real Estate (Dollars) | Total True and Full Value (Dollars) | Assessed Valuations: Rural: Homestead Up to $4,000 20% (Dollars) | Rural: Over $4,000 and Non-Homestead 33⅓% (Dollars) | All Other: Timber Land Class 5a 20% (Dollars) | All Other: Homestead Up to $4,000 25% (Dollars) | All Other: Over $4,000 and Non-Homestead 40% (Dollars) | All Other: Machinery Permanently Attached to Real Estate 33⅓% (Dollars) | Total Assessed Value (Dollars) | Total Assessed Value as Equalized by the Board of Review (Dollars) | Final Equalized Value (Dollars) |
|---|---|---|---|---|---|---|---|---|---|---|---|---|---|---|---|---|---|---|---|---|---|---|---|
| ~~Eugene Wetherby & Jennie C. Wall~~ | | | | | | | H | | | | | | | | | | | | | | | | |
| ~~Hathaway & Hunter K. Blackford~~ | 1 | NE¼ of NE¼ Lot 1 | 33 | 139 | 30 | 28.50 | 30 | no | no | L | 228 | 300 | | 528 | | 176 | | | | | 176 | | |
| | 2 | N½ of NE¼ | | | | | | | | | | | | | | | | | | | | | |
| Wm. & Marvel De Yancy | 3 | SW¼ of NE¼ Lot 3 | | | | 26.50 | | yes | yes | T | 135 | | | 135 | 27 | | | | | | 27 | | |
| | 4 | SE¼ of NE¼ | | | | | | | | | | | | | | | | | | | | | |
| | 5 | | | | | | | | | | | | | | | | | | | | | | |
| " " " | 6 | NE¼ of NW¼ Lot 4 | | | | 32 | | no | yes | T | 186 | | | 186 | | 62 | | | | | 62 | | |
| " " " | 7 | NW¼ of NW¼ | | | | 40 | | yes | " | " | 330 | 115 | | 445 | 89 | | | | | | 89 | | |
| " " " | 8 | SW¼ of NW¼ Lot 5 | | | | 14.50 | | " | no | L | 195 | 2500 | | 2695 | 537 | | | | | | 537 | | |
| " " " | 9 | SE¼ of NW¼ Lot 6 | | | | 36.20 | | " | " | " | 325 | | | 325 | 65 | | | | | | 65 | | |
| | 10 | | | | | | | | | | | | | | | | | | | | | | |
| " " " | 11 | NE¼ of SW¼ Lot 7 | | | | 30.70 | | " | " | " | 275 | | | 275 | 49 | | | | | | 49 | | |
| | 12 | NW¼ of SW¼ | | | | | | | | | | | | | | | | | | | | | |
| Oliver E. & Alyce P. Warner | 13 | SW¼ of SW¼ Pt. E. of Lot 8. | | | | | | no | no | L | 30 | | | 30 | | 10 | | | | | 10 | | |
| James & Hazel R. Wall | 14 | Lot 1 less S. 10 rds. & less 1 Acre | | | | 38.29 | | yes | yes | L | 205 | 275 | | 480 | 96 | | | | | | 96 | | |
| Rodney A. & Grace M. Warner | 15 | SE¼ of SW¼ Part of Lot 5 | | | | 47 | | no | no | L | 31 | 275 | | 306 | | 102 | | | | | 102 | | |
| Carl H. Falk | 16 | NE¼ of SW¼ Lot 2 | | | | 24.25 | | " | " | " | 202 | 500 | | 702 | | 234 | | | | | 234 | | |
| Wm. & Marvel De Yancy | 17 | NW¼ of SE¼ | | | | 46 | | yes | yes | T | 230 | | | 230 | 46 | | | | | | 46 | | |
| State of Minnesota | 18 | SW¼ of SE¼ | | | | | | | | | | | | | | | | | | | | | |
| Dilmer J. & Betty B. Jones | 19 | SE¼ of SE¼ | | | | 40 | | no | yes | + | 231 | | | 231 | | 77 | | | | | 77 | | |
| Beulah & Chester E. Flores | 20 | S. 10 rds. of Lot 5 | | | | | | yes | no | R | 150 | 450 | | 600 | 120 | | | | | | 120 | | |
| | | | | | | 341.46 | | | | | 2728 | 4415 | | 7143 | 1331 | 661 | | | | | 1992 | | |

| No. | Sold for Taxes | Valuations by School Districts as Equalized by Department of Taxation: District No. 30 Rate 21 Mills (Dollars) | District No. 34 Rate 21 Mills (Dollars) | District No. 34 Rate 21 Mills (Dollars) | District No. ..... Rate ..... Mills (Dollars) | District No. ..... Rate ..... Mills (Dollars) | Tax Including State Homestead (Dollars ¢) | State Tax on Non-Homestead 5.34 Mills ($ cts.) | Special Taxes ($ cts.) | Total Taxes ($ cts.) | Paid | When Paid (Month Day Year) | Number of Receipt | March Settlement 1957 ($ cts.) | June Settlement 1957 ($ cts.) | Penalty | November Settlement 1957 ($ cts.) | Penalty | Collections to First Monday in January 1958 | Penalty | Delinquent on First Monday in January 1958 | Total Delinquent Tax and Penalty | Remarks |
|---|---|---|---|---|---|---|---|---|---|---|---|---|---|---|---|---|---|---|---|---|---|---|---|
| 1 | | | 176 | | | | 43.44 | 9.4 | | 44.38 | PAID IN FULL | MAY 31 1957 | 11580 | | 44.38 | | | | | | | | |
| 2 | | | | | | | | | | | | | | | | | | | | | | | |
| 3 | | 27 | | | | | 5.48 | | | 5.48 | 2nd Half Paid / 1st Half Paid | OCT 3 1957 / MAY 31 1957 | | | 2.99 | | 2.99 | | | | | | |
| 4 | | | | | | | | | | | | | | | | | | | | | | | |
| 5 | | | | | | | | | | | | | | | | | | | | | | | |
| 6 | | 62 | | | | | 13.74 | 3.4 | | 14.08 | 2nd Half Paid / 1st Half Paid | OCT 3 1957 / MAY 31 1957 | 16324 | | 7.04 | | 7.04 | | | | | | |
| 7 | | 89 | | | | | 19.74 | | | 19.74 | 2nd Half Paid / 1st Half Paid | OCT 3 1957 / MAY 31 1957 | 11586 | | 7.87 | | 7.87 | | | | | | |
| 8 | | | 539 | | | | 133.00 | | | 133.00 | 2nd Half Paid / 1st Half Paid | OCT 3 1957 / MAY 31 1957 | | | 66.50 | | 66.50 | | | | | | |
| 9 | | | 65 | | | | 16.04 | | | 16.04 | 2nd Half Paid / 1st Half Paid | OCT 3 1957 / MAY 31 1957 | | | 8.02 | | 8.02 | | | | | | |
| 10 | | | | | | | | | | | | | | | | | | | | | | | |
| 11 | | | 49 | | | | 12.10 | | | 12.10 | 2nd Half Paid / 1st Half Paid | OCT 3 1957 / MAY 31 1957 | | | 6.05 | | 6.05 | | | | | | |
| 12 | | | | | | | | | | | | | | | | | | | | | | | |
| 13 | | | 10 | | | | 2.46 | .06 | | 2.52 | PAID IN FULL | FEB 1 1957 | 2462 | 2.52 | | | | | | | | | |
| 14 | | | 96 | | | | 23.68 | | | 23.68 | 2nd Half Paid / 1st Half Paid | SEP 25 1957 / MAY 31 1957 | 16577 / 12876 | | 11.84 | | 11.84 | | | | | | |
| 15 | | | 102 | | | | 25.18 | .54 | | 25.72 | 2nd Half Paid / 1st Half Paid | OCT 3 1957 / MAY 31 1957 | 16323 / 11497 | | 12.86 | | 12.86 | | | | | | |
| 16 | SOLD FOR TAXES | | 234 | | | | 57.74 | 1.24 | | 58.98 | | | | | | | | | | | 58.98 | | |
| 17 | | 46 | | | | | 10.20 | | | 10.20 | 2nd Half Paid / 1st Half Paid | OCT / MAY 31 1957 | 16324 / 11536 | | 5.10 | | 5.10 | | | | | | |
| 18 | | | | | | | | | | | | | | | | | | | | | | | |
| 19 | | 77 | | | | | 17.08 | .42 | | 17.50 | PAID IN FULL | MAY 31 1957 | 11598 | | 17.50 | | | | | | | | |
| 20 | | 162 | 220 | | | | 24.62 | | | 24.62 | PAID IN FULL | MAY 31 1957 | 11599 | | 24.62 | | | | | | | | |
| | | 139 | 869 = 1031 W- | | | | 62.74 | | | | | | | | | | | | | | | | |
| | | | 52 = 51 Ren- | | | | 34.26 | 3.54 | | 41.54 | | | | | | | | | | | | | |
| | | 301 | 1341 = 1642 | | | | 410.08 | | | | | | | 25.52 | 221.77 | | 130.27 | | | | 58.98 | | |

# Assessment Roll and Tax List of Real Property in the Town of Pennie

Form SCED (565)—BLUE BOND, BINDERS, UNLIMITED

* Indicate Type of Property: R-Residential, C-Commercial, I-Industrial, U-Utility, F-Farm, L-Lakeshore, T-Timber, M-Mineral



| | IN WHOSE NAME ASSESSED | TO WHOM TRANSFERRED | DESCRIPTION OF PROPERTY: SUBDIVISION | Sec. or Lot | Town or Block | Range | Number of Acres of Land: Acres | Hdths | No. School District | Indicate Homestead Yes or No | Indicate Agricultural Yes or No | Indicate Type | TRUE AND FULL VALUATIONS: LAND Exclusive of Structures and Improvements | BUILDINGS and Other Structures | MACHINERY Permanently Attached to Real Estate | TOTAL True and Full Value | ASSESSED VALUATIONS: RURAL: Homestead Up to $1,000 20% | Over $4,000 and Non-Homestead 33⅓% | ALL OTHER: Timber Land Class 1a 20% | Homestead Up to $1,000 25% | Over $4,000 and Non-Homestead 40% | MACHINERY Permanently Attached to Real Estate 33⅓% | TOTAL ASSESSED VALUE | Total Assessed Value as Equalized by the Board of Review | FINAL EQUALIZED VALUE | SOLD FOR TAXES | VALUATIONS BY SCHOOL DISTRICTS AS EQUALIZED BY DEPARTMENT OF TAXATION: District No. 2 Dist. Rate 24.7 Mills | District No. 5 Dist. Rate 24.7 Mills | District No. ... Rate ... Mills | District No. ... Rate ... Mills | Tax Including State Tax Homestead 5.34 Mills | State Tax on Non-Homestead 5.34 Mills | SPECIAL TAXES | TOTAL TAXES | PAID | WHEN PAID: Month Day Year | Number of Receipt | March Settlement 1957 | June Settlement 1957 | Penalty | November Settlement 1957 | Penalty | Collections to First Monday in January 1958 | Penalty | Delinquent on First Monday in January 1959 | Total Delinquent Tax and Penalty | REMARKS |
|---|---|---|---|---|---|---|---|---|---|---|---|---|---|---|---|---|---|---|---|---|---|---|---|---|---|---|---|---|---|---|---|---|---|---|---|---|---|---|---|---|---|---|---|---|---|---|---|---|---|---|---|---|
| 1 | Lyle + Jessie Affland | | NE¼ of NE¼ | 34 | 139 | 30 | 40 | 40 | 30 | 40 | 40 | F | 240 | 250 | | 490 | 98 | | | | | | 98 | | | | 4 98 | | | | 2174 | | | 2174 | 1 1st Half Paid / 2nd Half Paid | JUL 2 3 1957 / MAY 3 1 1957 | 13870 / 7657 | | 1087 / 1087 | | | | | | | | |
| 2 | Robert W. + Clara B. Kunde | | NW¼ of NE¼ | | | | 40 | | | " | " | " | 345 | | | 345 | 69 | | | | | | 69 | | | | 4 69 | | | | 1530 | | | 1530 | 2 1st Half Paid / 2nd Half Paid | APR 9 1957 / MAY 3 1 1957 | 5588 / 7657 | | 765 / 765 | | | | | | | | |
| 3 | Alfred J + Carrie R. Parker | | SW¼ of NE¼ | | | | 40 | | | " | " | " | 700 | 555 | | 905 | 181 | | | | | | 181 | | | | 4 181 | | | | 4014 | | | 4014 | 3 1st Half Paid / 2nd Half Paid | APR 9 1957 / OCT 2 8 1957 | 5588 / 15715 | | 20 07 / 20 07 | | | | | | | | |
| 4 | A. Harold + Ruth A. West | | SE¼ of NE¼ | | | | 40 | | | 70 | " | T | 375 | | | 375 | | 125 | | | | | 125 | | | | 125 | | | | 2772 | 66 | | 2838 | 4 1st Half Paid | MAY 3 1 1957 | 11600 | | 1419 | | 1419 | | | | | | |
| 5 | Waldo E + Emma M. Lindberg | | W. 775' of S. 160' of Lot 2 | | | | 285 | | | " | 70 | L | 48 | 450 | | 498 | | 166 | | | | | 166 | | | | | | 166 | | 4096 | 88 | | 4184 | 5 PAID IN FULL | MAY 3 1 1957 | 11601 | | 4184 | | | | | | | | |
| 6 | " " " | | NE¼ of NW¼ | | | | 40 | | | " | 40 | T | 588 | 200 | | 588 | | 196 | | | | | 196 | | | | 196 | | | | 4346 | 104 | | 4450 | 6 PAID IN FULL | MAY 3 1 1957 | | | 4456 | | | | | | | | |
| 7 | G. Frank + Libbie M. Wilson | | NW¼ of NW¼ Lot 1 | | | | 5560 | | | " | " | " | 351 | | | 351 | | 117 | | | | | 117 | | | | 117 | | | | 2544 | 62 | | 2606 | 7 PAID IN FULL | MAY 3 1 1957 | 11581 | | 2606 | | | | | | | | |
| 8 | Robert W. + Clara B. Kunde | | Lot 2 less W. 775' + S. 160' of line | | | | 2505 | | | " | " | " | 150 | 15 | | 165 | | 55 | | | | | 55 | | | | 55 | | | | 1220 | 30 | | 1250 | 8 PAID IN FULL | JAN 2 8 1957 | 977 | 1250 | | | | | | | | | |
| 9 | Harry S. Mengel, Steven E. + Wayne A. Hampton | | SW¼ of NW¼ 120' X 745' | | | | 40 | | | 40 | 40 | F | 215 | | | 215 | 43 | | | | | | 43 | | | | 4 43 | | | | 954 | | | 954 | 9 Balance Paid / First Paid | MAY 3 1 1957 / APR 9 1957 | 7657 / 5588 | | 4 76 / 478 | | | | | | | | |
| 10 | | | 120' X 745' of Lot 2 | | | | 205 | | | 70 | 70 | L | 69 | 100 | | 169 | | 53 | | | | | 53 | | | | | | 53 | | 1268 | 28 | | 1296 | 10 PAID IN FULL | APR 1 1 1957 | 5267 | | 1296 | | | | | | | | |
| 11 | Carroll + Alfreda J. Parker | | NE¼ of SW¼ | | | | 40 | | | 70 | 40 | T | 399 | | | 399 | | 133 | | | | | 133 | | | | 133 | | | | 2950 | 70 | | 3020 | 11 2nd Half Paid / 1st Half Paid | OCT 2 8 1957 / MAY 3 1 1957 | 15715 / 11600 | | 1510 | | 1510 | | | | | | |
| 12 | Carl H. + Sina B. Falk | | NW¼ of SW¼ Lot 3 | | | | 35.70 | | | 70 | 40 | T | 279 | | | 279 | | 93 | | | | | 93 | | | | 93 | | | | 2062 | 50 | | 2112 | 12 1st Half Paid | [illegible] | | | | | | | | | | | |
| 13 | State of Minnesota | | SW¼ of SW¼ | | | | | | | | | | | | | | | | | | | | | | | | | | | | | | | | | | | | | | | | | | | | | |
| 14 | State of Minnesota | | SE¼ of SW¼ | | | | | | | | | | | | | | | | | | | | | | | | | | | | | | | | | | | | | | | | | | | | | |
| 15 | | | | | | | | | | | | | | | | | | | | | | | | | | | | | | | | | | | | | | | | | | | | | | | | |
| 16 | Juanita L. Riley | | NE¼ of SE¼ | | | | 40 | | | 70 | 40 | T | 309 | | | 309 | | 103 | | | | | 103 | | | | 103 | | | | 2284 | 56 | | 2340 | 16 1st Half Paid | MAY 3 1 1957 | 11561 | | 1170 | | | | | | | | Paid due for #39745 in 10-58 for penalty |
| 17 | Alfreda J. + Carroll Parker | | NW¼ of SE¼ | | | | 40 | | | 70 | " | " | 292 | 440 | | 732 | | 244 | | | | | 247 | | | | 244 | | | | 5412 | 130 | | 5542 | 17 2nd Half Paid / 1st Half Paid | OCT 2 8 1957 / MAY 3 1 1957 | 15715 / 11600 | | 2771 | | 2771 | | | | 277 | | |
| 18 | State of Minnesota | | SW¼ of SE¼ | | | | | | | | | | | | | | | | | | | | | | | | | | | | | | | | | | | | | | | | | | | | | |
| 19 | State of Minnesota | | SE¼ of SE¼ | | | | | | | | | | | | | | | | | | | | | | | | | | | | | | | | | | | | | | | | | | | | | |
| 20 | | | | | | | | | | | | | | | | | | | | | | | | | | | | | | | | | | | | | | | | | | | | | | | | |
| | | | | | | | 4615 | | | | | | 3810 | 1560 | | 5810 | 391 | 1285 | | | | | 1676 | | | | 391 | | | | 32312 | | | | | | | | | | | | | | | | | | |
| | | | | | | | | | | | | | | | | | | | | | | | | | | 2606 | | | | 5404 | 684 | | 38400 | | | | | | | | | | | | | | | |
| | | | | | | | | | | | | | | | | | | | | | | | | | | 1567 | | | | 37716 | | | | | | | | | | | | | | | | | | |

# Assessment Roll and Tax List of Real Property in the Town of Bowman

Form SCU (150) with the new format, approved.

* Indicate Type of Property: R-Residential, C-Commercial, I-Industrial, U-Utility, F-Farm, L-Lakeshore, T-Timber, M-Mineral



| | In Whose Name Assessed | To Whom Transferred | Description of Property: Subdivision | Sec. or Lot | Town of Block | Rng. | Number of Acres of Land (Acres / 100ths) | No. School District | Indicates Homestead by Yes or No | Indicates Agricultural by Yes or No | * Indicates Type of Property | True and Full Valuations: Land Exclusive of Structures and Improvements (Dollars) | Buildings and Other Structures (Dollars) | Machinery Permanently Attached to Real Estate (Dollars) | Total True and Full Value (Dollars) | Assessed Valuations: Rural: Homestead Up to $1,000 20% (Dollars) | Rural: Over $1,000 and Non-Homestead 33⅓% (Dollars) | All Other: Timber Land Class 3a 20% (Dollars) | All Other: Homestead Up to $1,000 25% (Dollars) | All Other: Over $1,000 and Non-Homestead 40% (Dollars) | All Other: Machinery Permanently Attached to Real Estate 33⅓% (Dollars) | Total Assessed Value (Dollars) | Total Assessed Value as Equalized by the Board of Review (Dollars) | Final Equalized Value (Dollars) |
|---|---|---|---|---|---|---|---|---|---|---|---|---|---|---|---|---|---|---|---|---|---|---|---|---|
| 1 | Helen Sandgrass | | 3.40 acs of Lot 8 NE¼ of NE¼ | 35 | 139 | 30 | 40 | 30 | no | yes | T | 189 | | | 189 | | 63 | | | | | 63 | | |
| 2 | Wm H + Emma V. Cadner | | NW¼ of NE¼ Lot 1 | | | | 55.35 | | yes | " | " | 440 | | | 440 | 88 | | | | | | 88 | | |
| 5 | | | SW¼ of NE¼ | | | | | | | | | | | | | | | | | | | | | |
| 4 | " " " | | 71.1725 acs of Lot 8 SE¼ of NE¼ | | | | 17.25 | | " | no | R | 190 | 200 | | 390 | 78 | | | | | | 78 | | |
| 5 | | | | | | | | | | | | | | | | | | | | | | | | |
| 6 | State of Minnesota | | NE¼ of NW¼ Lot 1 | | | | | | | | | | | | | | | | | | | | | |
| 7 | Lyle + Jessie Cofflard | | NW¼ of NW¼ Lot 2 | | | | 34.35 | | no | yes | T | 270 | | | 270 | | 90 | | | | | 90 | | |
| 8 | State of Minnesota | | SW¼ of NW¼ Lot 3 | | | | | | | | | | | | | | | | | | | | | |
| 9 | Ada E. Miller | | SE¼ of NW¼ Lot 6 | | | | 15.05 | | " | " | " | 150 | | | 150 | | 50 | | | | | 50 | | |
| 10 | | | | | | | | | | | | | | | | | | | | | | | | |
| 11 | State of Minnesota | | NE¼ of SW¼ Lot 1 | | | | | | | | | | | | | | | | | | | | | |
| 12 | State of Minnesota | | NW¼ of SW¼ Lot 4 | | | | | | | | | | | | | | | | | | | | | |
| 13 | State of Minnesota | | SW¼ of SW¼ | | | | | | | | | | | | | | | | | | | | | |
| 14 | | | SE¼ of SW¼ | | | | | | | | | | | | | | | | | | | | | |
| 15 | | | | | | | | | | | | | | | | | | | | | | | | |
| 16 | James + Inez Kidd | | NE¼ of SE¼ | | | | 40 | | yes | yes | T | 155 | 125 | | 280 | 56 | | | | | | 56 | | |
| 17 | State of Minnesota | | NW¼ of SE¼ | | | | | | | | | | | | | | | | | | | | | |
| 18 | State of Minnesota | | SW¼ of SE¼ | | | | | | | | | | | | | | | | | | | | | |
| 19 | Virgil J + Grace Alexander | | SE¼ of SE¼ | | | | 40 | | " | " | " | 150 | 100 | | 250 | 50 | | | | | | 50 | | |
| 20 | | | | | | | | | | | | | | | | | | | | | | | | |
| | | | | | | | 247 | | | | | 1344 | 425 | | 1769 | 274 | 203 | | | | | 475 | | |

| | Sold for Taxes | Valuations by School Districts as Equalized by Department of Taxation: District No. ___ Rate ___ Mills | District No. ___ Rate ___ Mills | District No. ___ Rate ___ Mills | District No. ___ Rate ___ Mills | District No. ___ Rate ___ Mills | District No. ___ Rate ___ Mills | Tax Including State Homestead ___ Mills | State Tax on Non-Homestead 5.94 Mills | Special Taxes | Total Taxes | Paid | When Paid (Month Day Year) | Number of Receipt | March Settlement 1957 | June Settlement 1957 | Penalty | November Settlement 1957 | Penalty | Collections to First Monday in January 1958 | Penalty | Delinquent on First Monday in January 1958 | Total Delinquent Tax and Penalty | Remarks |
|---|---|---|---|---|---|---|---|---|---|---|---|---|---|---|---|---|---|---|---|---|---|---|---|---|
| | | Dollars | Dollars | Dollars | Dollars | Dollars | Dollars | $ cts. | $ cts. | $ cts. | $ cts. | | | | $ cts. | $ cts. | $ cts. | $ cts. | $ cts. | $ cts. | $ cts. | $ cts. | $ cts. | |
| 1 | | 63 | | | | | | 1378 | 34 | | 1412 | 2nd half Paid | OCT 31 1957 | 16794 | | 716 | | 716 | | | | | | |
| 2 | | 88 | | | | | | 1952 | | | 1952 | Balance Paid | MAY 31 1957 | 11725 | | | | | | | | | | |
| 3 | | | | | | | | | | | | Part Paid | OCT 18 1957 | | | | | | | | | | | |
| 4 | | | | 71 | | | | 924 | | | 924 | Balance Paid | MAY 31 1957 | | | | | | | | | | | |
| 5 | | | | | | | | | | | | Balance Paid | OCT 8 1957 | 6421 | | 1756 | | 1756 | | | | | | |
| 6 | | | | | | | | | | | | Part Paid | MAY 31 1957 | 14678 | | | | | | | | | | |
| 7 | SOLD FOR TAXES | 90 | | | | | | 1996 | 48 | | 2044 | 2nd Half Paid | OCT 1 1957 | 16745 | | | | 1022 | | | | | | |
| 8 | | | | | | | | | | | | 1st Half Paid | JUL 2 1957 | 13086 | | | | 1022 | 31 | | | | | |
| 9 | | 50 | | | | | | 1108 | 26 | | 1134 | 2nd Half Paid | OCT 1 1957 | 16177 | | | | | | | | | | |
| 10 | | | | | | | | | | | | 1st Half Paid | MAY 31 1957 | 16602 | | 567 | | 567 | | | | | | |
| 11 | | | | | | | | | | | | | | | | | | | | | | | | |
| 12 | | | | | | | | | | | | | | | | | | | | | | | | |
| 13 | | | | | | | | | | | | | | | | | | | | | | | | |
| 14 | | | | | | | | | | | | | | | | | | | | | | | | |
| 15 | | | | | | | | | | | | | | | | | | | | | | | | |
| 16 | SOLD FOR TAXES | 56 | | | | | | 1242 | | | 1242 | PAID IN FULL | AUG 15 1957 | 13469 | | | | 1242 | 24 | | | | | |
| 17 | | | | | | | | | | | | | | | | | | | | | | | | |
| 18 | | | | | | | | | | | | | | | | | | | | | | | | |
| 19 | | 50 | | | | | | 1108 | | | 1108 | | | | | | | | | | | 1108 | | |
| 20 | | | | | | | | | | | | | | | | | | | | | | | | |
| | | 194 | | 78 | 292 | G- | | 8804 | | | | | | | | | | | | | | | | |
| | | 203 | | | 203 | | | 924 | 108 | | 10836 | | | | | 3235 | | 6492 | | | 1108 | | |
| | | 397 | | 78 | 475 | | | 10728 | | | | | | | | | | | | | | | | |

Fairhaven | Woodland | Deadlines Beach | Lake Horseshoe Beach | Lutkey Bay

# Assessment Roll and Tax List of Real Property in the Towns of Pawnee, Cass County, Minnesota, for Taxes for the Year 1956.



Form 5CD (56) Mills are taken, Instructions

*Indicate Type of Property: R-Residential, C-Commercial, I-Industrial, U-Utility, F-Farm, L-Lakeshore, T-Timber, M-Mineral

| | In Whose Name Assessed | To Whom Transferred | Description of Property: Subdivision | Sec. or Lot | Town or Block | Rng. | Number of Acres of Land: Acres | 100ths | Indicate Agricultural Tax in Rs | Indicate Agricultural Tax in Rs | Indicate Type of Property | No. School District | True and Full Valuations: Land Exclusive of Structures and Improvements | Buildings and Other Structures | Machinery Permanently Attached to Real Estate | Total True and Full Value | Assessed Valuations: Rural: Homestead Up to $4,000 20% | Rural: Over $4,000 Mod. Non-Homestead 33⅓% | All Other: Timber Land Class 3a 20% | All Other: Homestead Up to $4,000 25% | All Other: Over $4,000 and Non-Homestead 40% | All Other: Machinery permanently Attached to Real Estate 33⅓% | Total Assessed Value | Total Assessed Value as Reduced by the Board of Review | Final Equalized Value | Remarks |
|---|---|---|---|---|---|---|---|---|---|---|---|---|---|---|---|---|---|---|---|---|---|---|---|---|---|---|
| | | | | | | | Acres | 100ths | | | | | Dollars | Dollars | Dollars | Dollars | Dollars | Dollars | Dollars | Dollars | Dollars | Dollars | Dollars | Dollars | Dollars | |
| 1 | State of Minnesota | | NE¼ of NE¼ | 26 | 137 | 30 | | | | | | 30 | | | | | | | | | | | | | | |
| 2 | State of Minnesota | | NW¼ of NE¼ Lot 5 | | | | | | | | | | | | | | | | | | | | | | | |
| 3 | State of Minnesota | | SW¼ of NE¼ Lot 4 | | | | | | | | | | | | | | | | | | | | | | | |
| 4 | State of Minnesota | | SE¼ of NE¼ | | | | | | | | | | | | | | | | | | | | | | | |
| 5 | | | | | | | | | | | | | | | | | | | | | | | | | | |
| 6 | | | NE¼ of NW¼ | | | | | | | | | | | | | | | | | | | | | | | |
| 7 | | | NW¼ of NW¼ | | | | | | | | | | | | | | | | | | | | | | | |
| 8 | Harry F. & Helen Snodgrass | | SW¼ of NW¼ Lot 1 | | | | 45 | 80 | No | yes | F | | 375 | 475 | | 850 | | 290 | | | | | 290 | | | |
| 9 | | | SE¼ of NW¼ | | | | | | | | | | | | | | | | | | | | | | | |
| 10 | | | | | | | | | | | | | | | | | | | | | | | | | | |
| 10 | " " " | | NE¼ of SW¼ Lot 2 | | | | 28 | 50 | " | " | " | | 127 | | | 127 | | 43 | | | | | 43 | | | |
| 12 | " " " | | NW¼ of SW¼ | | | | 40 | | " | " | " | | 366 | | | 366 | | 122 | | | | | 122 | | | |
| 13 | Edward Kuthler | | SW¼ of SW¼ | | | | 40 | | " | " | T | | 231 | | | 231 | | 77 | | | | | 77 | | | |
| 14 | State of Minnesota | | SE¼ of SW¼ | | | | | | | | | | | | | | | | | | | | | | | |
| 15 | | | | | | | | | | | | | | | | | | | | | | | | | | |
| 16 | State of Minnesota | | SE¼ of SE¼ | | | | | | | | | | | | | | | | | | | | | | | |
| 17 | State of Minnesota | | NW¼ of SE¼ Lot 3 | | | | | | | | | | | | | | | | | | | | | | | |
| 18 | State of Minnesota | | SW¼ of SE¼ | | | | | | | | | | | | | | | | | | | | | | | |
| 19 | State of Minnesota | | SE¼ of SE¼ | | | | | | | | | | | | | | | | | | | | | | | |
| 20 | | | | | | | | | | | | | | | | | | | | | | | | | | |
| | | | | | | | 154 | 30 | | | | | 1104 | 1025 | | 2129 | | 532 | | | | | 532 | | | |

| | Sold for Taxes | Valuations by School Districts as Equalized by Department of Taxation: District No. ..... Rate ..... Mills | District No. 56 Rate 21.1 Mills | District No. ..... Rate ..... Mills | District No. ..... Rate ..... Mills | District No. ..... Rate ..... Mills | Tax including State Homestead ..... Mills | State Tax on Non-Homestead 5.34 Mills | Special Taxes | Total Taxes | Paid | When Paid | Number of Receipt | March Settlement 1957 | June Settlement 1957 | Penalty | November Settlement 1957 | Penalty | Collections to First Monday in January 1958 | Penalty | Delinquent on First Monday in January 1958 | Total Delinquent Tax and Penalty | Remarks |
|---|---|---|---|---|---|---|---|---|---|---|---|---|---|---|---|---|---|---|---|---|---|---|---|
| | | Dollars | Dollars | Dollars | Dollars | Dollars | $ cts. | $ cts. | $ cts. | $ cts. | | Month Day Year | | $ cts. | $ cts. | $ cts. | $ cts. | $ cts. | $ cts. | $ cts. | $ cts. | $ cts. | |
| 1 | | | | | | | | | | | | | | | | | | | | | | | |
| 2 | | | | | | | | | | | | | | | | | | | | | | | |
| 3 | | | | | | | | | | | | | | | | | | | | | | | |
| 4 | | | | | | | | | | | | | | | | | | | | | | | |
| 5 | | | | | | | | | | | | | | | | | | | | | | | |
| 6 | | | | | | | | | | | | | | | | | | | | | | | |
| 7 | | | | | | | | | | | | | | | | | | | | | | | |
| 8 | | 290 | | | | | 6432 | 154 | | 6586 | 2nd Half Paid<br>1st Half Paid | OCT 31 1957<br>MAY 31 1957 | | | 3243 | | 3243 | | | | | | |
| 9 | | | | | | | | | | | | | 16794<br>10725 | | | | | | | | | | |
| 10 | | | | | | | | | | | | | | | | | | | | | | | |
| 11 | | 43 | | | | | 954 | 22 | | 476 | 2nd Half Paid<br>1st Half Paid | OCT 31 1957<br>MAY 31 1957 | | | 488 | | 488 | | | | | | |
| 12 | | 122 | | | | | 2706 | 66 | | 2772 | 2nd Half Paid<br>1st Half Paid | OCT 31 1957<br>MAY 31 1957 | | | 1386 | | 1386 | | | | | | |
| 13 | | 77 | | | | | 1708 | 42 | | 1750 | PAID IN FULL | MAY 31 1957 | 11614 | | 1750 | | | | | | | | |
| 14 | | | | | | | | | | | | | | | | | | | | | | | |
| 15 | | | | | | | | | | | | | | | | | | | | | | | |
| 16 | | | | | | | | | | | | | | | | | | | | | | | |
| 17 | | | | | | | | | | | | | | | | | | | | | | | |
| 18 | | | | | | | | | | | | | | | | | | | | | | | |
| 19 | | | | | | | | | | | | | | | | | | | | | | | |
| 20 | | | | | | | | | | | | | | | | | | | | | | | |
| | | 532 | | | | | 11800 | 284 | | 12084 | | | | | 497 | | 5147 | | | | | | |

Pine Island | Woodland | Deerlodge Beach | Lake Horseshoe Beach | Lake Turtle Bay

Assessment Roll and Tax List of Real Property in the _____ of _____ Cass County, Minnesota, for Taxes for the Year 1956.



PUBLISHED (Set forth in the Minutes, Indexed)

* Indicate Type of Property: R-Residential, C-Commercial, I-Industrial, U-Utility, F

| | IN WHOSE NAME ASSESSED | TO WHOM TRANSFERRED | DESCRIPTION OF PROPERTY: SUBDIVISION | Sec. or Lot | Tow. or Block | Rge. | Number of Acres of Land: Acres | 100ths | Sch. Dist. | Indicate Homestead Tax or No | Indicate Agricultural Tax or No | Indicate Type of Property* | TRUE AND FULL VALUATIONS: LAND Exclusive of Structures and Improvements (Dollars) | BUILDINGS and Other Structures (Dollars) | MACHINERY Permanently Attached to Real Estate (Dollars) | TOTAL True and Full Value (Dollars) | ASSESSED: RURAL: Homestead Up to $4,000 20% (Dollars) | RURAL: Over $4,000 and Non-Homestead 33⅓% (Dollars) | ALL: Timber Land Class 3a 20% (Dollars) | ALL: Homestead Up to $4,000 25% (Dollars) |
|---|---|---|---|---|---|---|---|---|---|---|---|---|---|---|---|---|---|---|---|---|
| 1 | | | NE¼ of NE¼ | | | | | | | | | | | | | | | | | |
| 2 | | | NW¼ of NE¼ | | | | | | | | | | | | | | | | | |
| 3 | | | SW¼ of NE¼ | | | | | | | | | | | | | | | | | |
| 4 | | | SE¼ of NE¼ | | | | | | | | | | | | | | | | | |
| 5 | | | | | | | | | | | | | | | | | | | | |
| 6 | | | NE¼ of NW¼ | | | | | | | | | | | | | | | | | |
| 7 | | | NW¼ of NW¼ | | | | | | | | | | | | | | | | | |
| 8 | | | SW¼ of NW¼ | | | | | | | | | | | | | | | | | |
| 9 | | | SE¼ of NW¼ | | | | | | | | | | | | | | | | | |
| 10 | | | | | | | | | | | | | | | | | | | | |
| 11 | | | NE¼ of SW¼ | | | | | | | | | | | | | | | | | |
| 12 | | | NW¼ of SW¼ | | | | | | | | | | | | | | | | | |
| 13 | | | SW¼ of SW¼ | | | | | | | | | | | | | | | | | |
| 14 | | | SE¼ of SW¼ | | | | | | | | | | | | | | | | | |
| 15 | | | | | | | | | | | | | | | | | | | | |
| 16 | | | NE¼ of SE¼ | | | | | | | | | | | | | | | | | |
| 17 | | | NW¼ of SE¼ | | | | | | | | | | | | | | | | | |
| 18 | | | SW¼ of SE¼ | | | | | | | | | | | | | | | | | |
| 19 | | | SE¼ of SE¼ | | | | | | | | | | | | | | | | | |
| 20 | | | | | | | 12,279.84 | | | | | | | | | | | | | |

| | Rate of Taxation per dollar of assessed valuation Mills | State Tax on Non-Homestead ..... Mills | SPECIAL TAXES | TOTAL TAXES | | PAID | WHEN PAID: Month Day Year | Number of Receipt | March Settlement 1957 | June Settlement 1957 | Penalty | November Settlement 1957 | Penalty | Collections to First Monday in January 1958 | Penalty | Delinquent on First Monday in January 1958 | Total Delinquent Tax and Penalty | REMARKS |
|---|---|---|---|---|---|---|---|---|---|---|---|---|---|---|---|---|---|---|
| | cts. | $ cts. | $ cts. | $ cts. | | | | | $ cts. | $ cts. | $ cts. | $ cts. | $ cts. | $ cts. | $ cts. | $ cts. | $ cts. | |
| 1 | | | | | | | | | | | | | | | | | | |
| 2 | | | | | | | | | | | | | | | | | | |
| 3 | | | | | | | | | | | | | | | | | | |
| 4 | | | | | | | | | | | | | | | | | | |
| 5 | | | | | | | | | | | | | | | | | | |
| 6 | | | | | | | | | | | | | | | | | | |
| 7 | | | | | | | | | | | | | | | | | | |
| 8 | | | | | | | | | | | | | | | | | | |
| 9 | | | | | | | | | | | | | | | | | | |
| 10 | | | | | | | | | | | | | | | | | | |
| 11 | | | | | | | | | | | | | | | | | | |
| 12 | | | | | | | | | | | | | | | | | | |
| 13 | | | | | | | | | | | | | | | | | | |
| 14 | | | | | | | | | | | | | | | | | | |
| 15 | | | | | | | | | | | | | | | | | | |
| 16 | | | | | | | | | | | | | | | | | | |
| 17 | | | | | | | | | | | | | | | | | | |
| 18 | | | | | | | | | | | | | | | | | | |
| 19 | | | | | | | | | | | | | | | | | | |
| 20 | | | | | | | | | | | | | | | | | | |

PAGES 44 THRU 48 BLANK

Miller's Point
Island Woodland
Deadlines Beach
Big Horseshoe Beach
Kelly
Lulop Bay

Assessment Roll and Tax List of Real Property in the Town of Powers

* Indicate Type of Property: R-Residential, C-Commercial, I-Industrial, U-Utility, F-Farm, L-Lakeshore, T-Timber, M-Mineral



| | In Whose Name Assessed | To Whom Transferred | Description of Property: Subdivision (Millers Point (Parts of Lot 4 - Sec 27-139-30)) | Sec. or Lot | Town or Block | Rng. | Number of Acres of Land | No. School District | Indicate Homestead Tax or Rent | Indicate Homestead Tax or Rent | Indicate Type of Property | True and Full Valuations: Land Exclusive of Structures and Improvements | Buildings and Other Structures | Machinery Permanently Attached to Real Estate | Total True and Full Value | Assessed Valuations: Rural: Homestead Up to $4,000 20% | Rural: Over $4,000 Homestead 33⅓% | All Other: Timber Land Class 2a 20% | All Other: Homestead Up to $4,000 25% | All Other: Over $4,000 and Non-Homestead 40% | All Other: Machinery Permanently Attached to Real Estate 33⅓% | Total Assessed Value | Total Assessed Value as Equalized by the Board of Review | Final Equalized Value | Remarks |
|---|---|---|---|---|---|---|---|---|---|---|---|---|---|---|---|---|---|---|---|---|---|---|---|---|---|
| | | | | | | | Acres 100ths | | | | | Dollars | Dollars | Dollars | Dollars | Dollars | Dollars | Dollars | Dollars | Dollars | Dollars | Dollars | Dollars | Dollars | |
| 1 | Frank E & Clarence W. Faulk | | | | | | | 30 | 70 | 42 | L | 100 | 400 | | 500 | | | | | 200 | | 200 | | | |
| 2 | " " " | | | | | | | | " | " | " | 50 | 225 | | 275 | | | | | 110 | | 110 | | | |
| 3 | Victor I. & Ramona M. Davies | | S80¼' of | 2 | 4 | | | | " | " | " | 51 | | | 51 | | | 17 | | | | 17 | | | |
| 4 | " " " | | N66⅔' of | 3 | | | | | " | " | " | 90 | | | 90 | | | | | 12 | | 12 | | | |
| 5 | Richard U. & Irene M. Miller | | S66⅔' of | 4 | | | | | " | " | " | 30 | | | 30 | | | | | 12 | | 12 | | | |
| 6 | Hattie B. Weston | | S.33⅓' of Lt 5 N33⅓' of | 4 | | | | | " | " | " | 60 | 200 | | 260 | | | | | 104 | | 104 | | | |
| 7 | Luella & R.W. De Marce | | | 5 | | | | | " | " | " | 60 | 135 | | 195 | | | | | 78 | | 78 | | | |
| 8 | Jay Canby | | | 6 | | | | | " | " | " | 60 | 125 | | 185 | | | | | 74 | | 74 | | | |
| 9 | ~~Fred B.~~ Jessie H. Sarong | | | 7 | | | | | " | " | " | 60 | 10 | | 60 | | | | | 24 | | 24 | | | |
| 40 | " " " | | | 8 | | | | | 4/20 | " | R | 65 | 200 | | 265 | | | | 170 | | | 170 | | | |
| 11 | " " " | | | 9 | | | | | 70 | " | L | 60 | | | 60 | | | | | 24 | | 24 | | | |
| 12 | " " " | | | 10 | | | | | " | " | " | 60 | | | 60 | | | | | 24 | | 24 | | | |
| 13 | " " " | | | 11 | | | | | " | " | " | 60 | | | 60 | | | | | 24 | | 24 | | | |
| 14 | " " " | | | 12 | | | | | " | " | " | 60 | | | 60 | | | | | 24 | | 24 | | | |
| 15 | Jessie B. & Melter B. Thompson | | | 13 | | | | | 4/20 | " | L | 60 | 424 | | 484 | | | | 121 | | | 121 | | | |
| 16 | | | | | | | | | | | | | | | | | | | | | | | | | |
| 17 | | | | | | | | | | | | | | | | | | | | | | | | | |
| 18 | | | | | | | | | | | | | | | | | | | | | | | | | |
| 19 | | | | | | | | | | | | | | | | | | | | | | | | | |
| 20 | | | | | | | | | | | | | | | | | | | | | | | | | |
| | | | | | | | | | | | | 1,259 | 2,594 | | 3,853 | | | 17 | 311 | 1,038 | | 1,366 | | | |

| | Sold for Taxes | Valuations by School Districts as Equalized by Department of Taxation: District No. ..... Rate ..... Mills | District No. ..... Rate ..... Mills | District No. ..... Rate ..... Mills | District No. ..... Rate ..... Mills | District No. ..... Rate ..... Mills | District No. ..... Rate ..... Mills | Tax Including State Homestead ..... Mills | State Tax on Non-Homestead 5.24 Mills | Special Taxes | Total Taxes | Paid | When Paid Month Day Year | Number of Receipt | March Settlement 1957 | June Settlement 1957 | Penalty | November Settlement 1957 | Penalty | Collections to First Monday in January 1958 | Penalty | Delinquent on First Monday in January 1958 | Penalty | Total Delinquent Tax and Penalty | Remarks |
|---|---|---|---|---|---|---|---|---|---|---|---|---|---|---|---|---|---|---|---|---|---|---|---|---|---|
| | | Dollars | Dollars | Dollars | Dollars | Dollars | Dollars | $ cts. | $ cts. | $ cts. | $ cts. | | | | $ cts. | $ cts. | $ cts. | $ cts. | $ cts. | $ cts. | $ cts. | $ cts. | $ cts. | $ cts. | |
| 1 | | | 420 | | | | | 436 | 106 | | 542 | PAID IN FULL | MAY 31 1957 | 11510 | | 542 | | | | | | | | | |
| 2 | | | 110 | | | | | 274 | 58 | | 272 | PAID IN FULL | MAY 31 1957 | | | 272 | | | | | | | | | |
| 3 | | | 17 | | | | | 42 | 10 | | 43 | PAID IN FULL | MAY 31 1957 | | | 43 | | | | | | | | | |
| 4 | | | 12 | | | | | 24 | 06 | | 30 | PAID IN FULL | MAY 31 1957 | 11605 | | 30 | | | | | | | | | |
| 5 | Sold for Taxes | | 12 | | | | | 24 | 06 | | 30 | Balance Paid / Paid Paid | OCT 23 1957 / MAY 31 1957 | 15629 / 12573 | | 30 | | 15 | | | | | | | |
| 6 | | | 104 | | | | | 256 | 56 | | 262 | PAID IN FULL | MAY 20 1958 | 5741 | | 262 | | | | | | | | | |
| 7 | | | 78 | | | | | 122 | 42 | | 176 | PAID IN FULL | MAY 31 1957 | 11577 | | 176 | | | | | | | | | |
| 8 | | | 74 | | | | | 182 | 40 | | 186 | PAID IN FULL | FEB 15 1957 | 2637 | 186 | | | | | | | | | | |
| 9 | | | 24 | | | | | 58 | 12 | | 60 | PAID IN FULL | MAY 15 1958 | | | 60 | | | | | | | | | |
| 10 | | | 170 | | | | | 468 | | | 468 | PAID IN FULL | MAY 15 1958 | 4697 | | 468 | | | | | | | | | |
| 11 | | | 24 | | | | | 58 | 12 | | 60 | PAID IN FULL | MAY 15 1957 | | | 60 | | | | | | | | | |
| 12 | | | 24 | | | | | 58 | 12 | | 60 | PAID IN FULL | MAY 15 1957 | | | 60 | | | | | | | | | |
| 13 | | | 24 | | | | | 58 | 12 | | 60 | PAID IN FULL | MAY 15 1957 | | | 60 | | | | | | | | | |
| 14 | | | 24 | | | | | 58 | 12 | | 60 | PAID IN FULL | MAY 15 1957 | | | 60 | | | | | | | | | |
| 15 | | | 121 | | | | | 286 | | | 286 | PAID IN FULL | MAY 31 1957 | 11680 | | 286 | | | | | | | | | |
| 16 | | | | | | | | | | | | | | | | | | | | | | | | | |
| 17 | | | | | | | | | | | | | | | | | | | | | | | | | |
| 18 | | | | | | | | | | | | | | | | | | | | | | | | | |
| 19 | | | | | | | | | | | | | | | | | | | | | | | | | |
| 20 | | | | | | | | | | | | | | | | | | | | | | | | | |
| | | 311 / 727 / 1038 | | | | | | 2561 | 384 | | 2946 | | | | 186 | 2760 | | 152 | | | | | | | |

Form SC 156 — Assessment Roll and Tax List of Real Property in the Town of Pawenal, Cass County, Minnesota, for Taxes for the Year 1956.



* Indicate Type of Property: R-Residential, C-Commercial, I-Industrial, U-Utility, F-Farm, L-Lakeshore, T-Timber, M-Mineral

| In Whose Name Assessed | To Whom Transferred | Description of Property: Subdivision | Sec. or Lot | Town. or Block | Rge. | Number of Acres of Land (Acres / 100ths) | No. School District | Indicate Homestead Tax or No | Indicate Agricultural Tax or No | * Indicate Type of Property | True and Full Valuations: Land Exclusive of Structures and Improvements (Dollars) | Buildings and Other Structures (Dollars) | Machinery Permanently Attached to Real Estate (Dollars) | Total True and Full Value (Dollars) | Assessed Valuations: Rural: Homestead Up to $6,000 20% (Dollars) | Rural: Over $6,000 Homestead 33⅓% (Dollars) | All Other: Timber Land Homestead 20% (Dollars) | All Other: Homestead Up to $6,000 25% (Dollars) | All Other: Over $6,000 Homestead 40% (Dollars) | All Other: Machinery Permanently Attached to Real Estate 33⅓% (Dollars) | Total Assessed Value | Total Assessed Value as Equalized by the Board of Review (Dollars) | Final Equalized Value (Dollars) | Sold for Taxes |
|---|---|---|---|---|---|---|---|---|---|---|---|---|---|---|---|---|---|---|---|---|---|---|---|---|
| | | Woodland Lot 5 Sec. 27-134-30 | | | | | # | | | | | | | | | | | | | | | | | |
| Dale Falk | | | 1 | | | | 30 | No | No | L | 50 | | | 50 | | | | | 20 | | 20 | | | |
| " " | | | 2 | | | | | " | " | " | 50 | 125 | | 175 | | | | | 70 | | 70 | | | |
| E. J. & Hazel A. Bertgow | | | 3 | | | | | " | " | L | 50 | 301 | | 351 | | 117 | | | | | 117 | | | |
| Arthur " Falk " | | | 4 | | | | | " | " | " | 51 | | | 51 | | 17 | | | | | 17 | | | |
| Glen G. & Virginia E. Wickliff | | | 5 | | | | | No | " | " | 50 | 950 | | 1000 | | | | 250 | | | 250 | | | |
| " " " " | | | 6 | | | | | " | " | " | 48 | | | 48 | | | | 12 | | | 12 | | | |
| Frederick J. & Nellie Moir | | | 7 | | | | | No | " | " | 50 | 430 | | 480 | | | | | 192 | | 192 | | | |
| Emma O. Fuller | | | 8 | | | | | " | No | " | 50 | 450 | | 500 | | | | | 200 | | 200 | | | |
| Everett A. Reynolds | | | 9 | | | | | " | " | " | 50 | 300 | | 350 | | | | | 140 | | 140 | | | |
| " " | | | 10 | | | | | " | " | " | 50 | | | 50 | | | | | 20 | | 20 | | | |
| Raymond W. Peterson | | | 11 | | | | | " | " | " | 50 | 200 | | 250 | | | | | 100 | | 100 | | | |
| E. R. Foster | | | 12 | | | | | " | " | " | 50 | 500 | | 550 | | | | | 220 | | 220 | | | |
| Lettie Mae Wilson | | | 13 | | | | | " | " | " | 50 | 600 | | 650 | | | | | 260 | | 260 | | | |
| | | | 14 | | | | | | | | | | | | | | | | | | | | | |
| | | | 15 | | | | | | | | | | | | | | | | | | | | | |
| | | | 16 | | | | | | | | | | | | | | | | | | | | | |
| | | | 17 | | | | | | | | | | | | | | | | | | | | | |
| | | | 18 | | | | | | | | | | | | | | | | | | | | | |
| | | | 19 | | | | | | | | | | | | | | | | | | | | | |
| | | | 20 | | | | | | | | | | | | | | | | | | | | | |
| | | | | | | | | | | | 644 | 3962 | | 4605 | | 134 | | 262 | 1282 | | 1678 | | | |

Valuations by School Districts as Equalized by Department of Taxation

| Sold for Taxes | District No. ..... Rate ..... Mills | District No. ..... Rate ..... Mills | District No. ..... Rate ..... Mills | District No. 1 Rate 44.25 Mills | District No. ..... Rate ..... Mills | District No. ..... Rate ..... Mills | Tax including State Homestead ..... Mills | State Tax on Non-Homestead 6.34 Mills | Special Taxes | Total Taxes | Paid | When Paid (Month Day Year) | Number of Receipt | March Settlement 1957 | June Settlement 1957 | Penalty | November Settlement 1957 | Penalty | Collections to First Monday in January 1958 | Penalty | Delinquent on First Monday in January 1958 | Total Delinquent Tax and Penalty | Remarks |
|---|---|---|---|---|---|---|---|---|---|---|---|---|---|---|---|---|---|---|---|---|---|---|---|
| 1 | | | | 20 | | | 494 | 10 | | 504 | PAID IN FULL | MAY 31 1957 | 11607 | | 504 | | | | | | | | |
| 2 | | | | 70 | | | 1728 | 38 | | 1766 | PAID IN FULL | MAY 31 1957 | | | 1766 | | | | | | | | |
| 3 | | | | 117 | | | 2886 | 62 | | 2450 | 1st Half Paid | MAY 31 1957 | 11606 | | 1475 | | | | | | 1475 | 1022 | |
| 4 | | | | 17 | | | 420 | 10 | | 430 | 1st Half Paid | MAY 31 1957 | | | 215 | | | | | | 215 | 236 | |
| 5 | | | | 250 | | | 6170 | | | 6170 | PAID IN FULL | MAY 3 1957 | 11609 | | 4466 | | | | | | | | |
| 6 | | | | 12 | | | 296 | | | 296 | PAID IN FULL | MAY 3 1957 | | | | | | | | | | | |
| 7 | | | | 192 | | | 4738 | 102 | | 4840 | PAID IN FULL | MAY 31 1957 | 11608 | | 1846 | | | | | | | | |
| 8 | | | | 200 | | | 4936 | 106 | | 5042 | PAID IN FULL | FEB 6 1957 | 1935 | 5042 | | | | | | | | | |
| 9 | | | | 140 | | | 3454 | 74 | | 3528 | PAID IN FULL | MAY 31 1957 | 11609 | | 3528 | | | | | | | | |
| 10 | | | | 20 | | | 494 | 10 | | 504 | PAID IN FULL | MAY 31 1957 | | | 504 | | | | | | | | |
| 11 | | | | 100 | | | 2468 | 54 | | 2522 | | | | | | | | | | | 2522 | | |
| 12 | | | | 220 | | | 5428 | 118 | | 5546 | PAID IN FULL | MAY 31 1957 | 11579 | | 5546 | | | | | | | | |
| 13 | | | | 260 | | | 6416 | 138 | | 6554 | PAID IN FULL | JAN 29 1957 | 976 | 6554 | | | | | | | | | |
| 14 | | | | | | | | | | | | | | | | | | | | | | | |
| 15 | | | | | | | | | | | | | | | | | | | | | | | |
| 16 | | | | | | | | | | | | | | | | | | | | | | | |
| 17 | | | | | | | | | | | | | | | | | | | | | | | |
| 18 | | | | | | | | | | | | | | | | | | | | | | | |
| 19 | | | | | | | | | | | | | | | | | | | | | | | |
| 20 | | | | | | | | | | | | | | | | | | | | | | | |
| | | | | 4202 / 1284 / 1618 | | | 34430 | 722 | | 40652 | | | | 11594 | 24844 | | | | | | 4212 | | |

# Assessment Roll and Tax List of Real Property in the Towns of Pequot

Form 3Gc551

* Indicate Type of Property: R-Residential, C-Commercial, I-Industrial, U-Utility, F-Farm, L-Lakeshore, T-Timber, M-Mineral

| In Whose Name Assessed | To Whom Transferred | Description of Property: Subdivision | Sec. or Lot | Town or Block | Rng. | Number of Acres of Land: Acres | 100ths | Indicate Homestead Yes or No | Indicate Agricultural Yes or No | Indicate Type of Property | No. School District | True and Full Valuations: Land Exclusive of Structures and Improvements | Buildings and Other Structures | Machinery Permanently Attached to Real Estate | Total True and Full Value | Assessed Valuations: Rural: Homestead Up to $4,000 20% | Rural: Over $4,000 and Non-Homestead 33⅓% | Rural: Timber Land Class 2a 20% | All Other: Homestead Up to $4,000 25% | All Other: Over $4,000 and Non-Homestead 40% | Machinery Permanently Attached to Real Estate 33⅓% | Total Assessed Value | Total Amount Value as Determined by Board of Review | Final Equalized Value |
|---|---|---|---|---|---|---|---|---|---|---|---|---|---|---|---|---|---|---|---|---|---|---|---|---|
| | | | | | | Acres | 100ths | | | | | Dollars | Dollars | Dollars | Dollars | Dollars | Dollars | Dollars | Dollars | Dollars | Dollars | Dollars | Dollars | Dollars |
| Jessie B. & Math B. Thompson | | Des Moines Beach Part of Lot 3 - Sec 27-139-30 | 1 | | | | | No | Yes | L | 30 | 50 | | | 50 | 10 | | | | | | 10 | | |
| " " " | | | 2 | | | | | " | " | " | | 50 | | | 50 | 10 | | | | | | 10 | | |
| Marie W. & John Spillane | | | 3 | | | | | No | " | " | | 48 | | | 48 | | 16 | | | | | 16 | | |
| " " " | | | 4 | | | | | " | " | " | | 48 | | | 48 | | 16 | | | | | 16 | | |
| " " " | | | 5 | | | | | " | " | " | | 48 | | | 48 | | 16 | | | | | 16 | | |
| " " " | | | 6 | | | | | " | " | " | | 48 | | | 48 | | 16 | | | | | 16 | | |
| H. L. & Margaret Brightop | | | 7 | | | | | " | " | " | | 48 | 450 | | 498 | | 166 | | | | | 166 | | |
| " " " | | | 8 | | | | | " | " | " | | 47 | 100 | | 147 | | 49 | | | | | 49 | | |
| Herbert W. & Mary R. Cartwright | | | 9 | | | | | " | " | " | | 49 | 125 | | 174 | | 58 | | | | | 58 | | |
| " " " | | | 10 | | | | | " | " | " | | 48 | | | 48 | | 16 | | | | | 16 | | |
| John Ott & William Harmon | | | 11 | | | | | Yes | " | " | | 50 | 400 | | 450 | 90 | | | | | | 90 | | |
| " " " | | | 12 | | | | | " | " | " | | 50 | | | 50 | 10 | | | | | | 10 | | |
| " " " | | | 13 | | | | | " | " | " | | 50 | | | 50 | 10 | | | | | | 10 | | |
| Ann & Harry Clapp | | | 14 | | | | | No | " | " | | 48 | 75 | | 123 | | 41 | | | | | 41 | | |
| ~~John & Marie W. Spillane~~ Reynold M. & Dorothy D. Mintbrake | | | 15 | | | | | " | " | " | | 48 | | | 48 | | 16 | | | | | 16 | | |
| " " " | | | 16 | | | | | " | " | " | | 48 | | | 48 | | 16 | | | | | 16 | | |
| John Aschs Sr. & Kate Aschs | | | 17 | | | | | " | " | " | | 49 | 360 | | 409 | | 103 | | | | | 103 | | |
| George Luttmers | | | 18 | | | | | Yes | " | " | | 50 | 675 | | 725 | 145 | | | | | | 145 | | |
| " " | | | 19 | | | | | " | " | " | | 50 | | | 50 | 10 | | | | | | 10 | | |
| Lee & Katherine Reeves | | | 20 | | | | | No | " | " | | 48 | 150 | | 198 | | 66 | | | | | 66 | | |
| | | | | | | | | | | | | Total | 2225 | | $2210 | 285 | 595 | | | | | 880 | | |

Cass County, Minnesota, for Taxes for the Year 1956.



| Sold for Taxes | Valuations by School Districts as Equalized by Department of Taxation: District No. ... Rate ... Mills | Tax including State Homestead ... Mills | State Tax on Non-Homestead 5.24 Mills | Special Taxes | Total Taxes | | Paid | When Paid (Month Day Year) | Number of Receipt | March Settlement 1957 | June Settlement 1957 | Penalty | November Settlement 1957 | Penalty | Collections to First Monday in January 1958 | Penalty | Delinquent on First Monday in January 1958 | Penalty | Total Delinquent Tax and Penalty | Remarks |
|---|---|---|---|---|---|---|---|---|---|---|---|---|---|---|---|---|---|---|---|---|
| | Dollars | Dollars | $ cts. | $ cts. | $ cts. | | | | | $ cts. | $ cts. | $ cts. | $ cts. | $ cts. | $ cts. | $ cts. | $ cts. | $ cts. | $ cts. | |
| | | 246 | | | 246 | 1 | PAID IN FULL | MAY 31 1957 | 11613 | | 246 | | | | | | | | | |
| | 4 10 | 246 | | | 246 | 2 | PAID IN FULL | MAY 31 1957 | | | 246 | | | | | | | | | |
| | 16 | 344 | 08 | | 402 | 3 | 2nd Half Paid / 1st Half Paid | OCT 2 1957 / MAY 31 1957 | | | | | | | | | | | | |
| | 16 | 344 | 08 | | 402 | 4 | 2nd Half Paid / 1st Half Paid | OCT 4 1957 / MAY 31 1957 | 11435 / 10266 | | 804 | | 8.04 | | | | | | | |
| | 16 | 344 | 08 | | 402 | 5 | 2nd Half Paid / 1st Half Paid | OCT 4 1957 / MAY 31 1957 | | | | | | | | | | | | |
| | 16 | 344 | 08 | | 402 | 6 | 2nd Half Paid / 1st Half Paid | OCT 4 1957 / MAY 31 1957 | | | | | | | | | | | | |
| | 166 | 4046 | 88 | | 4134 | 7 | PAID IN FULL | MAY 7 1957 | 6944 | | 5426 | | | | | | | | | |
| | 47 | 1210 | 26 | | 1236 | 8 | PAID IN FULL | MAY 7 1957 | | | | | | | | | | | | |
| | 58 | 1432 | 30 | | 1462 | 9 | PAID IN FULL | MAY 31 1957 | 11576 | | 1463 | | | | | | | | | |
| | 16 | 344 | 08 | | 402 | 10 | PAID IN FULL | MAY 31 1957 | | | 402 | | | | | | | | | |
| | 4 10 | 2220 | | | 2220 | 11 | PAID IN FULL | MAY 31 1957 | | | 2220 | | | | | | | | | |
| | 4 10 | 246 | | | 246 | 12 | PAID IN FULL | MAY 31 1957 | 11611 | | 246 | | | | | | | | | |
| | 4 10 | 246 | | | 246 | 13 | PAID IN FULL | MAY 31 1957 | | | 246 | | | | | | | | | |
| | 41 | 1012 | 22 | | 1034 | 14 | PAID IN FULL | MAY 31 1957 | 11615 | | 1034 | | | | | | | | | |
| | 16 | 344 | 08 | | 402 | 15 | PAID IN FULL | APR 27 1957 | 10857 | | 804 | | | | | | | | | |
| | 16 | 344 | 08 | | 402 | 16 | PAID IN FULL | APR 27 1957 | | | | | | | | | | | | |
| | 103 | 2542 | 56 | | 2598 | 17 | PAID IN FULL | MAY 31 1957 | 11613 | | 2598 | | | | | | | | | |
| | 4 145 | 3578 | | | 3578 | 18 | 2nd Half Paid / 1st Half Paid | OCT 4 1957 / MAY 31 1957 | 11455 | | 1789 | | 178.9 | | | | | | | |
| | 4 10 | 246 | | | 246 | 19 | 2nd Half Paid / 1st Half Paid | OCT 4 1957 / MAY 31 1957 | 11614 | | 123 | | 12.3 | | | | | | | |
| | 46 / 245 / 595 / 880 | 1628 | 36 | | 1664 | 20 | PAID IN FULL | MAY 31 1957 | 11615 | | 1664 | | | | | | | | | |
| | | 21706 | 314 | | 22020 | | | | | | 12364 | | 2216 | | | | | | | |

# Assessment Roll and Tax List of Real Property in the Town of Pequot

Form SC 154 Cass Co. Auditor

* Indicate Type of Property: R-Residential, C-Commercial, I-Industrial, U-Utility, F-Farm, L-Lakeshore, T-Timber, M-Mineral



| | IN WHOSE NAME ASSESSED | TO WHOM TRANSFERRED | DESCRIPTION OF PROPERTY: SUBDIVISION | Sec. or Lot | Twp. or Block | Rng. | Number of Acres of Land: Acres | 100ths | No. School District | Indicate Homestead Yes or No | Indicate Agricultural Yes or No | * Indicate type of Property | TRUE AND FULL VALUATIONS: LAND Exclusive of Structures and Improvements | BUILDINGS and Other Structures | MACHINERY Permanently Attached to Real Estate | TOTAL True and Full Value | ASSESSED VALUATIONS: RURAL: Homestead Up to $4,000 20% | RURAL: Over $4,000 and Non-Homestead 33⅓% | ALL OTHER: Timber Land Classified 20% | ALL OTHER: Homestead Up to $4,000 25% | ALL OTHER: Over $4,000 and Non-Homestead 40% | MACHINERY Permanently Attached to Real Estate 33⅓% | TOTAL ASSESSED VALUE | Total Assessed Value as Equalized by the Board of Review | FINAL EQUALIZED VALUE |
|---|---|---|---|---|---|---|---|---|---|---|---|---|---|---|---|---|---|---|---|---|---|---|---|---|---|
| | | | Des Moines Beach | | | | | | | | | | Dollars | Dollars | Dollars | Dollars | Dollars | Dollars | Dollars | Dollars | Dollars | Dollars | Dollars | Dollars | Dollars |
| 1 | Freeman E Smith | | | 21 | | | | | 30 | no | no | L | 48 | 150 | | 198 | | 66 | | | | | 66 | | |
| 2 | Freeman Smith | | | 22 | | | | | | " | " | " | 48 | | | 48 | | 16 | | | | | 16 | | |
| 3 | " " | | | 23 | | | | | | " | " | " | 48 | 150 | | 198 | | 66 | | | | | 66 | | |
| 4 | Kenneth Bass | | | 24 | | | | | | " | " | " | 48 | | | 48 | | 16 | | | | | 16 | | |
| 5 | Gladys Coffland | | | 25 | | | | | | " | " | " | 144 | | | 144 | | 48 | | | | | 48 | | |
| 6 | John + Marie W Spillane | | | Lots 11 & 12 | | | | | | " | " | " | 72 | | | 72 | | 24 | | | | | 24 | | |
| 7 | Jessie L + Walter Thompson | | | N½ of 26 | | | | | | " | " | " | 15 | | | 15 | 5 | | | | | | 5 | | |
| 8 | | | | | | | | | | | | | | | | | | | | | | | | | |
| 9 | | | | | | | | | | | | | | | | | | | | | | | | | |
| 10 | | | | | | | | | | | | | | | | | | | | | | | | | |
| 11 | | | | | | | | | | | | | | | | | | | | | | | | | |
| 12 | | | | | | | | | | | | | | | | | | | | | | | | | |
| 13 | | | | | | | | | | | | | | | | | | | | | | | | | |
| 14 | | | | | | | | | | | | | | | | | | | | | | | | | |
| 15 | | | | | | | | | | | | | | | | | | | | | | | | | |
| 16 | | | | | | | | | | | | | | | | | | | | | | | | | |
| 17 | | | | | | | | | | | | | | | | | | | | | | | | | |
| 18 | | | | | | | | | | | | | | | | | | | | | | | | | |
| 19 | | | | | | | | | | | | | | | | | | | | | | | | | |
| 20 | | | | | | | | | | | | | | | | | | | | | | | | | |
| | | | | | | | | | | | | | 453 | 200 | | 702 | 5 | 224 | | | | | 229 | | |

| | SOLD FOR TAXES | VALUATIONS BY SCHOOL DISTRICTS AS EQUALIZED BY DEPARTMENT OF TAXATION: District No. ..... Rate ..... Mills | District No. ..... Rate ..... Mills | District No. ..... Rate ..... Mills | District No. ..... Rate ..... Mills | District No. ..... Rate ..... Mills | District No. ..... Rate ..... Mills | Tax including State Homestead ..... Mills | State Tax on Non-Homestead 2.34 Mills | SPECIAL TAXES | TOTAL TAXES | | PAID | WHEN PAID Month Day Year | Number of Receipt | March Settlement 1957 | June Settlement 1957 | Penalty | November Settlement 1957 | Penalty | Collections to Five Months in January 1958 | Penalty | Delinquent on First Monday in January 1958 | Total Delinquent Tax and Penalty | REMARKS |
|---|---|---|---|---|---|---|---|---|---|---|---|---|---|---|---|---|---|---|---|---|---|---|---|---|---|
| | | Dollars | Dollars | Dollars | Dollars | Dollars | Dollars | $ cts. | $ cts. | $ cts. | $ cts. | | | | | $ cts. | $ cts. | $ cts. | $ cts. | $ cts. | $ cts. | $ cts. | $ cts. | $ cts. | |
| 1 | | | | | 66 | | | 1628 | 36 | | 1664 | 1 | PAID IN FULL | MAY 31 1957 | 11664 | | 1664 | | | | | | | | |
| 2 | | | | | 16 | | | 394 | 08 | | 402 | 2 | PAID IN FULL | MAY 31 1957 | | | 402 | | | | | | | | |
| 3 | | | | | 66 | | | 1628 | 36 | | 1664 | 3 | PAID IN FULL | MAY 31 1957 | | | 1664 | | | | | | | | |
| 4 | SOLD FOR TAXES | | | | 16 | | | 394 | 08 | | 402 | 4 | PAID IN FULL | MAY 31 1957 | 11620 | | 402 | | | | | | | | |
| 5 | | | | | 48 | | | 1184 | 26 | | 1210 | 5 | PAID IN FULL | MAY 8 1957 | 6072 | | 1210 | | | | | | | | |
| 6 | | | | | 24 | | | 592 | 12 | | 604 | 6 | Not Paid | OCT 26 1957 | 15241 | | | | | | | | | | |
| 7 | | | | | 5 | | | 14 | | | 14 | 7 | PAID IN FULL | MAY 31 1957 | 11633 | | 14 | | 302 | | | | | | |
| 8 | | | | | | | | | | | | 8 | | | 11610 | | | | | | | | | | |
| 9 | | | | | | | | | | | | 9 | | | | | | | | | | | | | |
| 10 | | | | | | | | | | | | 10 | | | | | | | | | | | | | |
| 11 | | | | | | | | | | | | 11 | | | | | | | | | | | | | |
| 12 | | | | | | | | | | | | 12 | | | | | | | | | | | | | |
| 13 | | | | | | | | | | | | 13 | | | | | | | | | | | | | |
| 14 | | | | | | | | | | | | 14 | | | | | | | | | | | | | |
| 15 | | | | | | | | | | | | 15 | | | | | | | | | | | | | |
| 16 | | | | | | | | | | | | 16 | | | | | | | | | | | | | |
| 17 | | | | | | | | | | | | 17 | | | | | | | | | | | | | |
| 18 | | | | | | | | | | | | 18 | | | | | | | | | | | | | |
| 19 | | | | | | | | | | | | 19 | | | | | | | | | | | | | |
| 20 | | | | | | | | | | | | 20 | | | | | | | | | | | | | |
| | | | | | 4 3 | | | | | | | | | | | | | | | | | | | | |
| | | | | | 336 | | | 5894 | 126 | | 6020 | | | | | | 5718 | | 302 | | | | | | |
| | | | | | 339 | | | | | | | | | | | | | | | | | | | | |

# Assessment Roll and Tax List of Real Property in the Town of Pennsylvania

Cass County, Minnesota, for Taxes for the Year 1956.



Form 3G(56)-(w)-1-179 (Revised, 1956)

* Indicate Type of Property: R-Residential, C-Commercial, I-Industrial, U-Utility, F-Farm, L-Lakeshore, T-Timber, M-Mineral

| In Whose Name Assessed | To Whom Transferred | | Description of Property: Subdivision | Sec. or Lot | Town or Block | Rng. | Number of Acres of Land: Acres | Hundredths | No. School District | Indicate Homestead by Yes or No | Indicate Agricultural by Yes or No | * Indicate Type of Property | True and Full Valuations: Land Exclusive of Structures and Improvements | Buildings and Other Structures | Machinery Permanently Attached to Real Estate | Total True and Full Value | Assessed Valuations: Rural: Homestead Up to $4,000 20% | Rural: Over $4,000 and Homestead 33⅓% | All Other: Timber Land Class 2a 20% | All Other: Homestead Up to $4,000 25% | All Other: Over $4,000 and Non-Homestead 40% | All Other: Machinery Permanently Attached to Real Estate 33⅓% | Total Assessed Value | Total Assessed Value Equalized by the Board of Review | Final Equalized Value |
|---|---|---|---|---|---|---|---|---|---|---|---|---|---|---|---|---|---|---|---|---|---|---|---|---|---|
| | | | | | | | Acres | Hundredths | | | | | Dollars | Dollars | Dollars | Dollars | Dollars | Dollars | Dollars | Dollars | Dollars | Dollars | Dollars | Dollars | Dollars |
| Nellie B. Bjork | | 1 | | 1 | | | | | 30 | No | No | L | 60 | 165 | | 225 | | | | | 90 | | 90 | | |
| Evan & Nellie Bjork | | 2 | | 2 | | | | | | " | " | " | 60 | | | 60 | | | | | 24 | | 24 | | |
| Laurence J. & Frances M. Sullivan | | 3 | | 3 | | | | | | Yes | " | " | 60 | | | 60 | 12 | | | | | | 12 | | |
| " " " | | 4 | | 4 | | | | | | " | " | " | 60 | | | 60 | 12 | | | | | | 12 | | |
| " " " | | 5 | | 5 | | | | | | " | " | " | 60 | | | 60 | 12 | | | | | | 12 | | |
| " " " | | 6 | | 6 | | | | | | " | " | " | 60 | 400 | | 460 | 92 | | | | | | 92 | | |
| Verna Violon | | 7 | | 7 | | | | | | No | " | " | 60 | | | 60 | | | | | 24 | | 24 | | |
| " " | | 8 | | 8 | | | | | | " | " | " | 60 | | | 60 | | | | | 24 | | 24 | | |
| " " | | 9 | | 9 | | | | | | " | " | " | 60 | | | 60 | | | | | 24 | | 24 | | |
| " " | | 10 | | 10 | | | | | | " | " | " | 60 | 225 | | 285 | | | | | 114 | | 114 | | |
| " " | | 11 | | 11 | | | | | | " | " | " | 60 | | | 60 | | | | | 24 | | 24 | | |
| J. H. & Margaret Milroy | | 12 | | 12 | | | | | | " | " | " | 60 | 410 | | 470 | | | | | 188 | | 188 | | |
| " " " | | 13 | | 13 | | | | | | " | " | " | 60 | | | 60 | | | | | 24 | | 24 | | |
| " " " | | 14 | | 14 | | | | | | " | " | " | 60 | | | 60 | | | | | 24 | | 24 | | |
| " " " | | 15 | | 15 | | | | | | " | " | " | 60 | | | 60 | | | | | 24 | | 24 | | |
| Don D. Newland | | 16 | | 16 | | | | | | " | " | " | 60 | 3000 | | 3060 | | 1020 | | | | | 1020 | | |
| " " | | 17 | | 17 | | | | | | " | " | " | 60 | | | 60 | | | | | 24 | | 24 | | |
| " " | | 18 | | 18 | | | | | | " | " | " | 60 | | | 60 | | | | | 24 | | 24 | | |
| Frank Karl | | 19 | | 19 | | | | | | Yes | " | " | 61 | 175 | | 236 | | | 59 | | | | 59 | | |
| " " | | 20 | | 20 | | | | | | " | " | " | 60 | | | 60 | | | 15 | | | | 15 | | |
| | | | | | | | | | | | | | 1201 | 4375 | | 5576 | 127 | 1020 | 74 | 632 | | | 1854 | | |

| In Whose Name Assessed | Sold for Taxes | Validations by School Districts as Equalized by Department of Taxation: District No. / Rate ... Mills | District No. / Rate ... Mills | District No. / Rate ... Mills | Dollars | Dollars | Dollars | Tax Including Rate Homestead ... Mills | State Tax on Non-Homestead 5.34 Mills | Special Taxes | Total Taxes | Paid | When Paid: Month Day Year | Number of Receipt | March Settlement 1957 | June Settlement 1957 | Penalty | November Settlement 1957 | Penalty | Collections to First Monday in January 1958 | Penalty | Delinquent as First Monday in January 1958 | Total Delinquent Tax and Penalty | Remarks |
|---|---|---|---|---|---|---|---|---|---|---|---|---|---|---|---|---|---|---|---|---|---|---|---|---|
| | | | | | Dollars | Dollars | Dollars | $ cts. | $ cts. | $ cts. | $ cts. | | | | $ cts. | $ cts. | $ cts. | $ cts. | $ cts. | $ cts. | $ cts. | $ cts. | $ cts. | |
| Nellie B. Bjork | 1 | | | | | | 90 | 2220 | 48 | | 2268 | 1 PAID IN FULL | MAY 31 1957 | 11621 | | 2268 | | | | | | | | |
| Evan & Nellie Bjork | 2 | | | | | | 24 | 592 | 12 | | 604 | 2 PAID IN FULL | MAY 31 1957 | | | 604 | | | | | | | | |
| Laurence J. & Frances M. Sullivan | 3 | | | | | | 12 | 296 | | | 296 | 3 PAID IN FULL | MAY 29 1957 | | | | | | | | | | | |
| " " " | 4 | | | | | | 12 | 296 | | | 296 | 4 PAID IN FULL | MAY 29 1957 | 3152 | | 3158 | | | | | | | | |
| " " " | 5 | | | | | | 12 | 296 | | | 296 | 5 PAID IN FULL | MAY 29 1957 | | | | | | | | | | | |
| " " " | 6 | | | | | | 92 | 2270 | | | 2270 | 6 PAID IN FULL | MAY 29 1957 | | | | | | | | | | | |
| Verna Violon | 7 | | | | | | 24 | 592 | 12 | | 604 | 7 PAID IN FULL | FEB 18 1957 | | 604 | | | | | | | | | |
| " " | 8 | | | | | | 24 | 592 | 12 | | 604 | 8 PAID IN FULL | FEB 18 1957 | | 604 | | | | | | | | | |
| " " | 9 | | | | | | 24 | 592 | 12 | | 604 | 9 PAID IN FULL | FEB 18 1957 | 2357 | 604 | | | | | | | | | |
| " " | 10 | | | | | | 114 | 2814 | 60 | | 2874 | 10 PAID IN FULL | FEB 18 1957 | | 2874 | | | | | | | | | |
| " " | 11 | | | | | | 24 | 592 | 12 | | 604 | 11 PAID IN FULL | FEB 18 1957 | | 604 | | | | | | | | | |
| J. H. & Margaret Milroy | 12 | | | | | | 188 | 4640 | 100 | | 4740 | 12 PAID IN FULL | JAN 28 1957 | | 4740 | | | | | | | | | |
| " " " | 13 | | | | | | 24 | 592 | 12 | | 604 | 13 PAID IN FULL | JAN 28 1957 | 247 | 604 | | | | | | | | | |
| " " " | 14 | | | | | | 24 | 592 | 12 | | 604 | 14 PAID IN FULL | JAN 28 1957 | | 604 | | | | | | | | | |
| " " " | 15 | | | | | | 24 | 592 | 12 | | 604 | 15 PAID IN FULL | JAN 28 1957 | | 604 | | | | | | | | | |
| Don D. Newland | 16 | | | | | | 1020 | 25170 | 544 | | 25714 | 16 2nd Half Paid | OCT 21 1957 | | | | 12857 | | 12857 | | | | | |
| " " | 17 | | | | | | 24 | 592 | 12 | | 604 | 17 1st Half Paid | MAY 13 1957 | 2499 | | | 302 | | 302 | | | | | |
| " " | 18 | | | | | | 24 | 592 | 12 | | 604 | 18 2nd Half Paid | OCT 21 1957 | 4977 | | | 302 | | 302 | | | | | |
| Frank Karl | 19 | | | | | | 59 | 1456 | | | 1456 | 19 PAID IN FULL | Jan 7 1957 | | 1456 | | | | | | | | | |
| " " | 20 | | | | | | 15 | 370 | | | 370 | 20 PAID IN FULL | Jan 7 1957 | | 370 | | | | | | | | | |
| | | | | | | | 1854 | 45748 | 872 | | 46620 | | | | 136,69 | 17457 | | 13461 | | | | | | |

Form 3C (56) BRAUN-BLIES BINDERY, MINNEAPOLIS

# Assessment Roll and Tax List of Real Property in the Town of Pequot, Cass County, Minnesota, for Taxes for the Year 1956.



* Indicate Type of Property: R-Residential, C-Commercial, I-Industrial, U-Utility, F-Farm, L-Lakeshore, T-Timber, M-Mineral

| | In Whose Name Assessed | To Whom Transferred | Description of Property: Subdivision | Sec. or Lot | Town or Block | Rng. | Number of Acres of Land: Acres | 100ths | Sch. Sch. District | Indicate Homestead Tax or No | Indicate Homestead Tax or No | * Indicate Type of Property | Land Exclusive of Structures and Improvements (True and Full Valuations) | Buildings and Other Structures | Machinery Permanently Attached to Real Estate | Total True and Full Value | Rural: Homestead Up to $4,000 20% | Rural: Over $4,000 and Non-Homestead 33⅓% | Rural: Timber Cleared Over 25% 20% | All Other: Homestead Up to $4,000 25% | All Other: Over $4,000 and Non-Homestead 40% | All Other: Machinery Permanently Attached to Real Estate 33⅓% | Total Assessed Value | Total Assessed Value as Equalized by the Board of Review | Final Equalized Value | Sold for Taxes | Sold for Taxes | Sold for Taxes | Sold for Taxes | Sold for Taxes | Sold for Taxes | Sold for Taxes | Sold for Taxes | Sold for Taxes | Remarks |
|---|---|---|---|---|---|---|---|---|---|---|---|---|---|---|---|---|---|---|---|---|---|---|---|---|---|---|---|---|---|---|---|---|---|---|---|
| | | | Horseshoe Beach | | | | | | | | | | Dollars | Dollars | Dollars | Dollars | Dollars | Dollars | Dollars | Dollars | Dollars | Dollars | Dollars | Dollars | Dollars | District No. Rate Mills | Dollars | District No. Rate Mills | Dollars | District No. Rate Mills | Dollars | District No. Rate Mills | Dollars | | |
| | Frank Rad | | 1 | | | | | | 20 | 40 | 70 | L | 60 | | | 60 | | | | | | | | | | | | | | | | | | | |
| | Elmer A. + Pauline F. Gustafson | | 2 | 22 | | | | | | NA | " | " | 60 | 150 | | 210 | | | | 15 | | | 15 | | | | | | | | | | | | |
| | " " " | | 3 | N½ of | 23 | | | | | " | " | " | 30 | | | 30 | | | | | 84 | | 84 | | | | | | | | | | | | |
| | Algot E. Young | | 4 | S½ of | 23 | | | | | " | " | " | 30 | | | 30 | | | | | 12 | | 12 | | | | | | | | | | | | |
| | " " | | 5 | | 24 | | | | | " | " | " | 60 | | | 60 | | | | | 12 | | 12 | | | | | | | | | | | | |
| | Paul L. Long | | 6 | | 25 | | | | | " | " | " | 60 | 200 | | 260 | | | | | 104 | | 104 | | | | | | | | | | | | |
| | " " | | 7 | | 26 | | | | | " | " | " | 60 | | | 60 | | | | | 104 | | 104 | | | | | | | | | | | | |
| | Harlan G. + Elsie L. McGillivray | | 8 | | 59 | | | | | " | " | " | 60 | | | 60 | | | | | 24 | | 24 | | | | | | | | | | | | |
| | " " " | | 9 | | 58 | | | | | " | " | " | 60 | | | 60 | | | | | 24 | | 24 | | | | | | | | | | | | |
| | " " " | | 10 | | 29 | | | | | " | " | " | 60 | 300 | | 360 | | | | | 144 | | 144 | | | | | | | | | | | | |
| | " " " | | 11 | | 30 | | | | | " | " | " | 60 | | | 60 | | | | | 24 | | 24 | | | | | | | | | | | | |
| | Lucille M. + Douglas W. Barrett | | 12 | | 31 | | | | | " | " | " | 60 | | | 60 | | | | | 24 | | 24 | | | | | | | | | | | | |
| | " " " | | 13 | | 32 | | | | | " | " | " | 60 | | | 60 | | | | | 24 | | 24 | | | | | | | | | | | | |
| | Leslie Spendley | | 14 | | 33 | | | | | " | " | " | 60 | 400 | | 460 | | | | | 264 | | 264 | | | | | | | | | | | | |
| | Frank Pawlinski | | 15 | | 34 | | | | | " | " | " | 60 | 500 | | 560 | | | | | 224 | | 224 | | | | | | | | | | | | |
| | | | 16 | | | | | | | " | " | " | 60 | | | 60 | | | | | 24 | | 24 | | | | | | | | | | | | |
| | | | 17 | | | | | | | | | | | | | | | | | | | | | | | | | | | | | | | | |
| | | | 18 | | | | | | | | | | | | | | | | | | | | | | | | | | | | | | | | |
| | | | 19 | | | | | | | | | | | | | | | | | | | | | | | | | | | | | | | | |
| | | | 20 | | | | | | | | | | | | | | | | | | | | | | | | | | | | | | | | |
| | | | | | | | | | | | | | 840 | 1950 | | 2790 | | | | 15 | 1092 | | 1107 | | | | | | | | | | | | |

Valuations by School Districts as Equalized by Department of Taxation: District No. ..... Rate ..... Mills; District No. ..... Rate ..... Mills; District No. ..... Rate ..... Mills; District No. ..... Rate ..... Mills; District No. ..... Rate ..... Mills; District No. ..... Rate ..... Mills

| | Dollars | Dollars | Dollars | Dollars | Dollars | Dollars | Tax including State Homestead ..... Mills $ cts. | State Tax on Non-Homestead 24.2 Mills $ cts. | Special Taxes $ cts. | Total Taxes $ cts. | Paid | When Paid Month Day Year | Number of Receipt | March Settlement 1957 $ cts. | June Settlement 1957 $ cts. | Penalty $ cts. | November Settlement 1957 $ cts. | Penalty $ cts. | Collections to First Monday in January 1958 $ cts. | Penalty $ cts. | Delinquent on First Monday in January 1958 $ cts. | Total Delinquent Tax and Penalty $ cts. | Remarks |
|---|---|---|---|---|---|---|---|---|---|---|---|---|---|---|---|---|---|---|---|---|---|---|---|
| 1 | | | | #15 | | | 370 | | | 370 | PAID IN FULL | | | 370 | | | | | | | | | |
| 2 | | | | 84 | | | 2072 | 44 | | 2116 | PAID IN FULL | MAY 31 1957 | 11622 | | 2116 | | | | | | | | |
| 3 | | | | 12 | | | 296 | 06 | | 302 | PAID IN FULL | MAY 31 1957 | | | 302 | | | | | | | | |
| 4 | | | | 12 | | | 296 | 06 | | 302 | PAID IN FULL | MAY 31 1957 | 11623 | | 302 | | | | | | | | |
| 5 | | | | 104 | | | 2566 | 56 | | 2622 | PAID IN FULL | MAY 31 1957 | | | 2622 | | | | | | | | |
| 6 | | | | 104 | | | 2566 | 56 | | 2622 | PAID IN FULL | MAY 31 1957 | 11624 | | 2622 | | | | | | | | |
| 7 | | | | 24 | | | 592 | 12 | | 604 | PAID IN FULL | MAY 31 1957 | | | 604 | | | | | | | | |
| 8 | | | | 24 | | | 592 | 12 | | 604 | PAID IN FULL | MAR 21 1957 | | | | | | | | | | | |
| 9 | | | | 144 | | | 3554 | 76 | | 3630 | PAID IN FULL | MAR 21 1957 | 5965 | | 5442 | | | | | | | | |
| 10 | | | | 24 | | | 592 | 12 | | 604 | PAID IN FULL | MAR 21 1957 | | | | | | | | | | | |
| 11 | | | | 24 | | | 592 | 12 | | 604 | PAID IN FULL | MAR 21 1957 | | | | | | | | | | | |
| 12 | | | | 24 | | | 592 | 12 | | 604 | 2nd Half Paid | OCT 29 1957 | | | | | | | | | | | |
| | | | | | | | | | | | 1st Half Paid | MAY 31 1957 | 11623 | | 302 | | 302 | | | | | | |
| 13 | | | | 264 | | | 6514 | 140 | | 6654 | 2nd Half Paid | OCT 29 1957 | 15717 | | | | | | | | | | |
| | | | | | | | | | | | 1st Half Paid | MAY 31 1957 | | | 3327 | | 3327 | | | | | | |
| 14 | | | | 224 | | | 5528 | 120 | | 5648 | 2nd Half Paid | OCT. 28 1957 | 15716 | | | | | | | | | | |
| | | | | | | | | | | | 1st Half Paid | MAY 31 1957 | 11625 | | 2824 | | 2824 | | | | | | |
| 15 | SOLD FOR TAXES | | | 24 | | | 592 | 12 | | 604 | | | | | | | | | | | 604 | | |
| 16 | | | | | | | | | | | | | | | | | | | | | | | |
| 17 | | | | | | | | | | | | | | | | | | | | | | | |
| 18 | | | | | | | | | | | | | | | | | | | | | | | |
| 19 | | | | | | | | | | | | | | | | | | | | | | | |
| 20 | | | | | | | | | | | | | | | | | | | | | | | |
| | | | | #15 | | | | | | | | | | | | | | | | | | | |
| | | | | 1092 | | | 27314 | 576 | | 27890 | | | | 370 | 11463 | | 6752 | | | | 604 | | |
| | | | | 1107 | | | | | | | | | | | | | | | | | | | |

Form 50-541 WILLIS-GUTE COMPANY, MINNEAPOLIS

# Assessment Roll and Tax List of Real Property in the Town of Pawaca, Cass County, Minnesota, for Taxes for the Year 1956.



* Indicate Type of Property: R-Residential, C-Commercial, I-Industrial, U-Utility, F-Farm, L-Lakeshore, T-Timber, M-Mineral

| | IN WHOSE NAME ASSESSED | TO WHOM TRANSFERRED | DESCRIPTION OF PROPERTY: SUBDIVISION | Sec. or Lot | Town or Block | Rng. | Number of Acres of Land: Acres | Tenths | Hundredths | No. School District | Indicate Homestead by Yes or No | Indicate Agricultural Tract or No | * Indicate Type of Property | TRUE AND FULL VALUATIONS: LAND Exclusive of Structures and Improvements | BUILDINGS and Other Structures | MACHINERY Permanently Attached to Real Estate | TOTAL True and Full Value | ASSESSED VALUATIONS: RURAL: Homestead Up to $4,000 20% | RURAL: Over $4,000 and Non-Homestead 33⅓% | ALL OTHER: Timber Land Class 2a 20% | ALL OTHER: Homestead Up to $4,000 25% | ALL OTHER: Over $4,000 and Non-Homestead 40% | ALL OTHER: MACHINERY Permanently Attached to Real Estate 33⅓% | TOTAL ASSESSED VALUE | Total Assessed Value as Equalized by the Board of Review | FINAL EQUALIZED VALUE |
|---|---|---|---|---|---|---|---|---|---|---|---|---|---|---|---|---|---|---|---|---|---|---|---|---|---|---|
| | | | | | | | | | | | | | | Dollars | Dollars | Dollars | Dollars | Dollars | Dollars | Dollars | Dollars | Dollars | Dollars | Dollars | Dollars | Dollars |
| 1 | Paul G. & Mary J. Eklund | | Lake Roy Park Part of Lot 2 Sec 11-134-30 | | 1 | | | | | 70 | 40 | no | C | 79 549 | 751 | | 1379 | 166 | 183 | | | | | 349 | | |
| 2 | ~~Mr. & Mrs. Glenn~~ | | | | 2 | | | | | 70 | 40 | no | L | 60 | 150 | | 210 | | 70 | | | | | 70 | | |
| 3 | ~~Selma Thorson~~ | | | | 3 | | | | | " | " | " | | 42 | | | 42 | | 14 | | | | | 14 | | |
| 4 | John P. & Magdalene Steffens | | | | 4 | | | | | " | " | " | | 42 | | | 42 | | 14 | | | | | 14 | | |
| 5 | " " | | | | 5 | | | | | " | " | " | | 42 | 300 | | 342 | | 114 | | | | | 114 | | |
| 6 | H. M. Shimmin | | | | 6 | | | | | 70 | 40 | no | C | 42 | 502 300 | | 742 | 68 | 134 | | | | | 202 | | |
| 7 | " " | | | | 7 | | | | | 70 | 40 | no | L | 40 | | | 40 | 8 | | | | | | 8 | | |
| 8 | Data 8 to 31 Inc. Sec unplatted | | | | | | | | | | | | | | | | | | | | | | | | | |
| 9 | | | | | | | | | | | | | | | | | | | | | | | | | | |
| 10 | | | | | | | | | | | | | | | | | | | | | | | | | | |
| 11 | | | | | | | | | | | | | | | | | | | | | | | | | | |
| 12 | | | | | | | | | | | | | | | | | | | | | | | | | | |
| 13 | | | | | | | | | | | | | | | | | | | | | | | | | | |
| 14 | | | | | | | | | | | | | | | | | | | | | | | | | | |
| 15 | | | | | | | | | | | | | | | | | | | | | | | | | | |
| 16 | | | | | | | | | | | | | | | | | | | | | | | | | | |
| 17 | | | | | | | | | | | | | | | | | | | | | | | | | | |
| 18 | | | | | | | | | | | | | | | | | | | | | | | | | | |
| 19 | | | | | | | | | | | | | | | | | | | | | | | | | | |
| 20 | | | | | | | | | | | | | | | | | | | | | | | | | | |
| | | | | | | | | | | | | | | 345 | 2452 | | 2797 | 242 | 529 | | | | | 771 | | |

| | SOLD FOR TAXES | VALUATIONS BY SCHOOL DISTRICTS AS EQUALIZED BY DEPARTMENT OF TAXATION: District No. / Rate ... Mills | District No. / Rate ... Mills | District No. / Rate ... Mills | District No. / Rate ... Mills | District No. / Rate ... Mills | District No. / Rate ... Mills | Tax Including State Homestead ... Mills | State Tax on Non-Homestead 5.94 Mills | SPECIAL TAXES | TOTAL TAXES | PAID | WHEN PAID: Month Day Year | Number of Receipt | March Settlement 1957 | June Settlement 1957 | Penalty | November Settlement 1957 | Penalty | Collections to First Monday in January 1958 | Penalty | Delinquent on First Monday in January 1958 | Total Delinquent Tax and Penalty | REMARKS |
|---|---|---|---|---|---|---|---|---|---|---|---|---|---|---|---|---|---|---|---|---|---|---|---|---|
| | | Dollars | Dollars | Dollars | Dollars | Dollars | Dollars | $ cts. | $ cts. | $ cts. | $ cts. | | | | $ cts. | $ cts. | $ cts. | $ cts. | $ cts. | $ cts. | $ cts. | $ cts. | $ cts. | |
| 1 | | | | ~~$~~ 166 183 | | | | 86.12 | 98 | | 87.10 | 1st Half Paid / 2nd Half Paid | MAY 31 1957 / SEP 26 1957 | 11562 / 7962 | | 43.55 | | 43.55 | | | | | |
| 2 | | | | 70 | | | | 17.28 | 38 | | 17.66 | 1st Half Paid / 2nd Half Paid | MAY 3 / SEP 26 1957 | | | 8.83 | | 8.83 | | | | | |
| 3 | | | | 14 | | | | 3.46 | 08 | | 3.54 | PAID IN FULL | MAY 9 1957 | 6337 | | 3.54 | | | | | | | |
| 4 | | | | 14 | | | | 3.46 | 08 | | 3.54 | PAID IN FULL | MAY 31 1957 | | | 3.54 | | | | | | | |
| 5 | | | | 114 | | | | 28.14 | 60 | | 28.74 | PAID IN FULL | MAY 31 1957 | 11626 | | 28.74 | | | | | | | |
| 6 | | | | ~~$~~ 681 134 | | | | 47.84 | 72 | | 50.56 | 2nd Half Paid / 1st Half Paid | JUL 2 1957 / MAY 31 1957 | 13985 | | 25.28 | | 25.28 | | | | | |
| 7 | | | | ~~$~~ 8 | | | | 1.98 | | | 1.98 | 2nd Half Paid / 1st Half Paid | JUL 2 1957 / MAY 31 1957 | 11535 | | .99 | | .99 | | | | | |
| 8 | | | | | | | | | | | | | | | | | | | | | | | | |
| 9 | | | | | | | | | | | | | | | | | | | | | | | | |
| 10 | | | | | | | | | | | | | | | | | | | | | | | | |
| 11 | | | | | | | | | | | | | | | | | | | | | | | | |
| 12 | | | | | | | | | | | | | | | | | | | | | | | | |
| 13 | | | | | | | | | | | | | | | | | | | | | | | | |
| 14 | | | | | | | | | | | | | | | | | | | | | | | | |
| 15 | | | | | | | | | | | | | | | | | | | | | | | | |
| 16 | | | | | | | | | | | | | | | | | | | | | | | | |
| 17 | | | | | | | | | | | | | | | | | | | | | | | | |
| 18 | | | | | | | | | | | | | | | | | | | | | | | | |
| 19 | | | | | | | | | | | | | | | | | | | | | | | | |
| 20 | | | | | | | | | | | | | | | | | | | | | | | | |
| | | | | ~~$~~ 2.72 571 77 | | | | 180.28 | 2.84 | | 183.12 | | | | | 124.47 | | 78.65 | | | | | |

# Assessment Roll and Tax List of Real Property in the Town of Pawenai, Cass County, Minnesota, for Taxes for the Year 1956.



* Indicate Type of Property: R-Residential, C-Commercial, I-Industrial, U-Utility, F-Farm, L-Lakeshore, T-Timber, M-Mineral

| | IN WHOSE NAME ASSESSED | TO WHOM TRANSFERRED | DESCRIPTION OF PROPERTY: SUBDIVISION | Sec. or Lot | Town or Block | Rng. | Number of Acres of Land: Acres | 100ths | Indicate Homestead Yes or No | Indicate Agricultural Yes or No | * Indicate Type of Property | No. School District | TRUE AND FULL VALUATIONS: LAND Exclusive of Structures and Improvements | BUILDINGS and Other Structures | MACHINERY Permanently Attached to Real Estate | TOTAL True and Full Value | ASSESSED VALUATIONS: RURAL: Homestead Up to $4,000 20% | RURAL: Over $4,000 and Non-Homestead 33⅓% | ALL OTHER: Timber Land Class 3a 20% | ALL OTHER: Homestead Up to $4,000 25% | ALL OTHER: Over $4,000 and Non-Homestead 40% | ALL OTHER: MACHINERY Permanently Attached to Real Estate 33⅓% | TOTAL ASSESSED VALUE | Total Assessed Value as Equalized by the Board of Review | FINAL EQUALIZED VALUE |
|---|---|---|---|---|---|---|---|---|---|---|---|---|---|---|---|---|---|---|---|---|---|---|---|---|---|
| | | | | | | | | | | | | | Dollars | Dollars | Dollars | Dollars | Dollars | Dollars | Dollars | Dollars | Dollars | Dollars | Dollars | Dollars | Dollars |
| | | | Ed Sueno Lots 5-6 Blk 15-13-9-30 | | | | | | | | | | | | | | | | | | | | | | |
| 1 | Roy W. & Gertrude Carney | | | | 1 | | | | 30 | 70 | No | L | 30 | | | 30 | | 10 | | | | | 10 | | |
| 2 | Paul L. Britz | | | | 2 | | | | | | | | 30 | | | 30 | | 10 | | | | | 10 | | |
| 3 | " " | | | | 3 | | | | | | | | 30 | | | 30 | | 10 | | | | | 10 | | |
| 4 | Nicholas A. Norman | | | | 4 | | | | | | | | 30 | | | 30 | | 10 | | | | | 10 | | |
| 5 | ~~Paul L. Britz~~ John Carnegie | | | | 5 | | | | | | | | 30 | | | 30 | | 10 | | | | | 10 | | |
| 6 | " " Paul L. Britz | | | | 6 | | | | | | | | 30 | | | 30 | | 10 | | | | | 10 | | |
| 7 | Urbane Buckheit | | | | 7 | | | | | | | | 30 | | | 30 | | 10 | | | | | 10 | | |
| 8 | Paul L. Britz | | | | 8 | | | | | | | | 30 | | | 30 | | 10 | | | | | 10 | | |
| 9 | Bernel E. Bedaunice | | | | 9 | | | | | | | | 30 | | | 30 | | 10 | | | | | 10 | | |
| 10 | Emma R. Bubler | | | | 10 | | | | | | | | 57 | 550 | 42 | 607 | | 203 | | | | 14 | 217 | | |
| 11 | Sacred Heart Cath. Foundation Inc. | | | | 11 | | | | | | | | 50 | 202 | | 252 | | 84 | | | | | 84 | | |
| 12 | Paul L. Britz | | | | 12 | | | | | | | | 51 | 150 | | 201 | | 67 | | | | | 67 | | |
| 13 | Joe A. & Rena Escamilla | | | | 13 | | | | | | | | 51 | | | 51 | | 17 | | | | | 17 | | |
| 14 | " " " | | | | 14 | | | | | | | | 57 | 360 | | 411 | | 137 | | | | | 137 | | |
| 15 | J. A. & Rena B. Escamilla | | | | 15 | | | | | | | | 51 | | | 51 | | 17 | | | | | 17 | | |
| 16 | Paul L. Britz | | | | 16 | | | | | | | | 30 | | | 30 | | 10 | | | | | 10 | | |
| 17 | " " | | | | 17 | | | | | | | | 30 | | | 30 | | 10 | | | | | 10 | | |
| 18 | " " | | | | 18 | | | | | | | | 30 | | | 30 | | 10 | | | | | 10 | | |
| 19 | " " | | | | 19 | | | | | | | | 30 | | | 30 | | 10 | | | | | 10 | | |
| 20 | | | | | | | | | | | | | | | | | | | | | | | | | |
| | | | | | | | | | | | | | 703 | 262 | 42 | 2027 | | 667 | | | | 14 | 667 | | |

| | VALUATIONS BY SCHOOL DISTRICTS AS EQUALIZED BY DEPARTMENT OF TAXATION: District No. ____ Rate ____ Mills | District No. ____ Rate ____ Mills | District No. ____ Rate ____ Mills | District No. ____ Rate ____ Mills | District No. ____ Rate ____ Mills | Tax including State Homestead ____ Mills | State Tax on Non-Homestead 5.3⅓ Mills | SPECIAL TAXES | TOTAL TAXES | | PAID | WHEN PAID (Month Day Year) | Number of Receipt | March Settlement 1957 | June Settlement 1957 | Penalty | November Settlement 1957 | Penalty | Collections to First Monday in January 1958 | Penalty | Delinquent on First Monday in January 1958 | Total Delinquent Tax and Penalty | REMARKS |
|---|---|---|---|---|---|---|---|---|---|---|---|---|---|---|---|---|---|---|---|---|---|---|---|
| | Dollars | Dollars | Dollars | Dollars | Dollars | $ cts. | $ cts. | $ cts. | $ cts. | | | | | $ cts. | $ cts. | $ cts. | $ cts. | $ cts. | $ cts. | $ cts. | $ cts. | $ cts. | |
| 1 | | | 10 | | | 246 | 06 | | 252 | 1 | 2nd Half Paid | OCT 31 1957 | 17023 | | 126 | | 126 | | | | | | |
| | | | | | | | | | | | 1st Half Paid | MAY 31 1957 | 11519 | | | | | | | | | | |
| 2 | | | 10 | | | 246 | 06 | | 252 | 2 | PAID IN FULL | MAY 31 1957 | 11536 | | 564 | | | | | | | | |
| 3 | | | 10 | | | 246 | 06 | | 252 | 3 | PAID IN FULL | MAY 31 1957 | | | | | | | | | | | |
| 4 | | | 10 | | | 246 | 06 | | 252 | 4 | PAID IN FULL | MAY 31 1957 | 11627 | | 252 | | | | | | | | |
| 5 | | | 10 | | | 246 | 06 | | 252 | 5 | PAID IN FULL | MAY 31 1957 | | | | | | | | | | | |
| 6 | | | 10 | | | 246 | 06 | | 252 | 6 | PAID IN FULL | MAY 31 1957 | 11536 | | 252 | | | | | | | | |
| 7 | | | 10 | | | 246 | 06 | | 252 | 7 | PAID IN FULL | JUL 2 2 1957 | 13087 | | | | 252 | 04 | | | | | |
| 8 | | | 10 | | | 246 | 06 | | 252 | 8 | PAID IN FULL | MAY 31 1957 | 11536 | | 252 | | | | | | | | |
| 9 | | | 10 | | | 246 | 06 | | 252 | 9 | PAID IN FULL | MAY 31 1957 | 11628 | | 252 | | | | | | | | |
| 10 | | | 217 | | | 5354 | 116 | | 5470 | 10 | PAID IN FULL | 2nd Half Paid OCT 31 1957 | 16098 | | 5470 | | | | | | | | |
| 11 | | | 84 | | | 2072 | 44 | | 2116 | 11 | PAID IN FULL | MAY 31 1957 | 11629 | | 2116 | | | | | | | | |
| 12 | | | 67 | | | 1654 | 36 | | 1690 | 12 | PAID IN FULL | MAY 31 1957 | 11536 | | 1690 | | | | | | | | |
| 13 | | | 17 | | | 420 | 10 | | 430 | 13 | PAID IN FULL | MAY 31 1957 | | | 430 | | | | | | | | |
| 14 | | | 137 | | | 3380 | 74 | | 3454 | 14 | PAID IN FULL | MAY 31 1957 | 11630 | | 3454 | | | | | | | | |
| 15 | | | 17 | | | 420 | 10 | | 430 | 15 | PAID IN FULL | MAY 31 1957 | | | 430 | | | | | | | | |
| 16 | | | 10 | | | 246 | 06 | | 252 | 16 | PAID IN FULL | MAY 31 1957 | | | 252 | | | | | | | | |
| 17 | | | 10 | | | 246 | 06 | | 252 | 17 | PAID IN FULL | MAY 31 1957 | 11536 | | 252 | | | | | | | | |
| 18 | | | 10 | | | 246 | 06 | | 252 | 18 | PAID IN FULL | MAY 31 1957 | | | 252 | | | | | | | | |
| 19 | | | 10 | | | 246 | 06 | | 252 | 19 | PAID IN FULL | MAY 31 1957 | | | 252 | | | | | | | | |
| 20 | | | | | | | | | | 20 | | | | | | | | | | | | | |
| | | | 667 | | | 16498 | 368 | | 16866 | | | | | | 16866 | | 378 | | | | | | |

# Assessment Roll and Tax List of Real Property in the Town of Pomroy

Form 5C (55) [illegible]

* Indicate Type of Property: R-Residential, C-Commercial, I-Industrial, U-Utility, F-Farm, L-Lakeshore, T-Timber, M-Mineral

| In Whose Name Assessed | To Whom Transferred | Description of Property: Subdivision | Sec. Lot | Town or Block | Rng. | Number of Acres of Land: Acres | Tenths | No. | School District | Indian Homestead Yes or No | Indian Agricultural Tax Yes or No | Indicate Type of Property | True and Full Valuations: Land Exclusive of Structures and Improvements (Dollars) | Buildings and Other Structures (Dollars) | Machinery Permanently Attached to Real Estate (Dollars) | Total True and Full Value (Dollars) | Assessed Valuations: Rural: Homestead Up to $4,000 20% (Dollars) | Rural: Over $4,000 and Non-Homestead 33⅓% (Dollars) | All Other: Timber Land Class 3a 20% (Dollars) | All Other: Homestead Up to $4,000 25% (Dollars) | All Other: Over $4,000 and Non-Homestead 40% (Dollars) | All Other: Machinery Permanently Attached to Real Estate 33⅓% (Dollars) | Total Assessed Value (Dollars) | Total Amount Value as Equalized by the Board of Review (Dollars) | Final Equalized Value (Dollars) |
|---|---|---|---|---|---|---|---|---|---|---|---|---|---|---|---|---|---|---|---|---|---|---|---|---|---|
| | | Wildmere Park Lots 5-Sec. 16-139-30 | | | | | | | | | | | | | | | | | | | | | | | |
| Walter A. Gray | | | 1 | | | | | | 30 | no | no | L | 60 | 150 | | 210 | 70 | | | | | | 70 | | |
| Wm. W. + Florence Bernhart, Jr. | | | 2 | | | | | | | " | " | " | 59 | 175 | | 234 | 78 | | | | | | 78 | | |
| Wm. W. + Jean Frances Bernhart, Jr. | | | 3 | | | | | | | " | " | " | 59 | 175 | | 234 | 78 | | | | | | 78 | | |
| Glenn B. Falk | | | 4 | | | | | | | no | " | " | 59 | 175 | | 234 | 78 | | | | | | 78 | | |
| William W. + Florence M. Bernhart Jr. | | | 5 | | | | | | | " | " | " | | | | | | | | | | | | | |
| " " " | | | 6 | | | | | | | " | " | " | 60 | | | 60 | 20 | | | | | | 20 | | |
| Robert J. + Harriet Funk | | | 7 | | | | | | | " | " | " | 60 | | | 60 | 20 | | | | | | 20 | | |
| Paul H. + Emily Funk | | | 8 | | | | | | | " | " | " | 60 | | | 60 | 20 | | | | | | 20 | | |
| Chas. B. Funk | | | 9 | | | | | | | " | " | " | 60 | | | 60 | 20 | | | | | | 20 | | |
| | | | 10 | | | | | | | | | | | | | | | | | | | | | | |
| | | | 11 | | | | | | | | | | | | | | | | | | | | | | |
| | | | 12 | | | | | | | | | | | | | | | | | | | | | | |
| | | | 13 | | | | | | | | | | | | | | | | | | | | | | |
| | | | 14 | | | | | | | | | | | | | | | | | | | | | | |
| | | | 15 | | | | | | | | | | | | | | | | | | | | | | |
| | | | 16 | | | | | | | | | | | | | | | | | | | | | | |
| | | | 17 | | | | | | | | | | | | | | | | | | | | | | |
| | | | 18 | | | | | | | | | | | | | | | | | | | | | | |
| | | | 19 | | | | | | | | | | | | | | | | | | | | | | |
| | | | 20 | | | | | | | | | | | | | | | | | | | | | | |
| | | | | | | | | | | | | | 587 | 675 | | 1212 | 404 | | | | | | 404 | | |



| | Sold for Taxes | Valuations by School Districts as Equalized by Department of Taxation: District No. ..... Rate ..... Mills | District No. ..... Rate ..... Mills | District No. ..... Rate ..... Mills | District No. 30 Rate 43.4 Mills | District No. ..... Rate ..... Mills | District No. ..... Rate ..... Mills | Tax including State Homestead ..... Mills | State Tax on Non-Homestead 5.34 Mills | Special Taxes | Total Taxes | Paid | When Paid: Month Day Year | Number of Receipt | March Settlement 1957 | June Settlement 1957 | Penalty | November Settlement 1957 | Penalty | Collections to First Monday in January 1958 | Penalty | Delinquent on First Monday in January 1958 | Total Delinquent Tax and Penalty | Remarks |
|---|---|---|---|---|---|---|---|---|---|---|---|---|---|---|---|---|---|---|---|---|---|---|---|---|
| | | Dollars | Dollars | Dollars | Dollars | Dollars | Dollars | $ cts. | $ cts. | $ cts. | $ cts. | | | | $ cts. | $ cts. | $ cts. | $ cts. | $ cts. | $ cts. | $ cts. | $ cts. | $ cts. | |
| 1 | | | | | 70 | | | 1728 | 38 | | 1766 | 1 | PAID IN FULL MAY 31 1957 | 11631 | | 1766 | | | | | | | |
| 2 | | | | | 78 | | | 1924 | 42 | | 1966 | 2 | PAID IN FULL MAY 31 1957 | 11632 | | 1966 | | | | | | | |
| 3 | | | | | 78 | | | 1924 | 42 | | 1966 | 3 | PAID IN FULL MAY 31 1957 | 11633 | | 1966 | | | | | | | |
| 4 | | | | | 78 | | | 1924 | 42 | | 1966 | 4 | PAID IN FULL MAY 31 1957 | 11634 | | 1966 | | | | | | | |
| 5 | | | | | 20 | | | 494 | 10 | | 504 | 5 | PAID IN FULL MAY 31 1957 | 11632 | | 504 | | | | | | | |
| 6 | | | | | 20 | | | 494 | 10 | | 504 | 6 | PAID IN FULL MAY 31 1957 | | | 504 | | | | | | | |
| 7 | SOLD FOR TAXES | | | | 20 | | | 494 | 10 | | 504 | 7 | PAID IN FULL APR 2 1957 | 5868 | | 504 | | | | | | | |
| 8 | | | | | 20 | | | 494 | 10 | | 504 | 8 | PAID IN FULL MAY 31 1957 | 11635 | | 504 | | | | | | | |
| 9 | | | | | 20 | | | 494 | 10 | | 504 | 9 | PAID IN FULL MAY 31 1957 | 11636 | | 504 | | | | | | | |
| 10 | | | | | | | | | | | | 10 | | | | | | | | | | | | |
| 11 | | | | | | | | | | | | 11 | | | | | | | | | | | | |
| 12 | | | | | | | | | | | | 12 | | | | | | | | | | | | |
| 13 | | | | | | | | | | | | 13 | | | | | | | | | | | | |
| 14 | | | | | | | | | | | | 14 | | | | | | | | | | | | |
| 15 | | | | | | | | | | | | 15 | | | | | | | | | | | | |
| 16 | | | | | | | | | | | | 16 | | | | | | | | | | | | |
| 17 | | | | | | | | | | | | 17 | | | | | | | | | | | | |
| 18 | | | | | | | | | | | | 18 | | | | | | | | | | | | |
| 19 | | | | | | | | | | | | 19 | | | | | | | | | | | | |
| 20 | | | | | | | | | | | | 20 | | | | | | | | | | | | |
| | | | | 404 | | | 4970 | 114 | | | 10184 | | | | | 10184 | | | | | | | | |

# Assessment Roll and Tax List of Real Property in the Towns of Pennwood

Form SC (56) 50,000-10-56 (60000) 10-56

Indicate Type of Property: R-Residential, C-Commercial, I-Industrial, U-Utility, F-Farm, L-Lakeshore, T-Timber, M-Mineral

| In Whose Name Assessed | To Whom Transferred | Description of Property: Subdivision | Sec. Lot | Town or Block | Reg. | Number of Acres of Land: Acres | Tenths | No. School District | Indicate Homestead Tax on Re | Indicate Agricultural and Tax on Re | Indicate Type of Property | True and Full Valuations: Land Exclusive of Structures and Improvements (Dollars) | Buildings and Other Structures (Dollars) | Machinery Permanently Attached to Real Estate (Dollars) | Total True and Full Value (Dollars) | Assessed Valuations: Rural: Homestead Up to $4,000 20% (Dollars) | Rural: Over $4,000 Homestead 33⅓% (Dollars) | All Other: Timber Land Class 2a 20% (Dollars) | All Other: Homestead Up to $4,000 25% (Dollars) | All Other: Over $4,000 and Non-Homestead 40% (Dollars) | Machinery Permanently Attached to Real Estate 33⅓% (Dollars) | Total Assessed Value (Dollars) | Total Assessed Value to be Equalized by the Board of Review (Dollars) | Final Equalized Value (Dollars) |
|---|---|---|---|---|---|---|---|---|---|---|---|---|---|---|---|---|---|---|---|---|---|---|---|---|
| | | Haaland's Lakeshore on Lake Sat 4 - Sec 22-139-30 | | | | | | | | | | | | | | | | | | | | | | |
| State of Minnesota | | 1 | 6 | | | | | M 30 | | | | | | | | | | | | | | | | |
| Barbara L. Lee | | 2 | 2 | | | | | | MA | 70 | L | 50 | 220 | | 270 | | 90 | | | | | 90 | | |
| Donald Asplund | | 3 | 3 | | | | | | " | " | " | 50 | 100 | | 150 | | 50 | | | | | 50 | | |
| State of Minnesota | | 4 | 4 | | | | | | | | | | | | | | | | | | | | | |
| | | 5 | | | | | | | | | | | | | | | | | | | | | | |
| | | 6 | | | | | | | | | | | | | | | | | | | | | | |
| | | 7 | | | | | | | | | | | | | | | | | | | | | | |
| | | 8 | | | | | | | | | | | | | | | | | | | | | | |
| | | 9 | | | | | | | | | | | | | | | | | | | | | | |
| | | 10 | | | | | | | | | | | | | | | | | | | | | | |
| | | 11 | | | | | | | | | | | | | | | | | | | | | | |
| | | 12 | | | | | | | | | | | | | | | | | | | | | | |
| | | 13 | | | | | | | | | | | | | | | | | | | | | | |
| | | 14 | | | | | | | | | | | | | | | | | | | | | | |
| | | 15 | | | | | | | | | | | | | | | | | | | | | | |
| | | 16 | | | | | | | | | | | | | | | | | | | | | | |
| | | 17 | | | | | | | | | | | | | | | | | | | | | | |
| | | 18 | | | | | | | | | | | | | | | | | | | | | | |
| | | 19 | | | | | | | | | | | | | | | | | | | | | | |
| | | 20 | | | | | | | | | | | | | | | | | | | | | | |
| | | | | | | | | | | | | 100 | 300 | | 420 | | 140 | | | | | 140 | | |



| | Sold for Taxes | Valuations by School Districts as Equalized by Department of Taxation: District No. ..... Rate ..... Mills | District No. ..... Rate ..... Mills | District No. ..... Rate ..... Mills | District No. ..... Rate ..... Mills | District No. ..... Rate ..... Mills | District No. ..... Rate ..... Mills | Tax including State Homestead ..... Mills | State Tax on Non-Homestead 4.5 Mills | Special Taxes | Total Taxes | Paid | When Paid (Month Day Year) | Number of Receipt | March Settlement 1957 | June Settlement 1957 | Penalty | November Settlement 1957 | Penalty | Collections to First Monday in January 1958 | Penalty | Delinquent on First Monday in January 1958 | Total Delinquent Tax and Penalty | Remarks |
|---|---|---|---|---|---|---|---|---|---|---|---|---|---|---|---|---|---|---|---|---|---|---|---|---|
| | | Dollars | Dollars | Dollars | Dollars | Dollars | Dollars | $ cts. | $ cts. | $ cts. | $ cts. | | | | $ cts. | $ cts. | $ cts. | $ cts. | $ cts. | $ cts. | $ cts. | $ cts. | $ cts. | |
| 1 | | | | | | | | | | | | 1 | | | | | | | | | | | | |
| 2 | | | | | 90 | | | 2220 | 48 | | 2268 | 2 PAID IN FULL | MAY 31 1957 | 11637 | | 22 68 | | | | | | | | |
| 3 | | | | | 50 | | | 1234 | 26 | | 1260 | 3 PAID IN FULL | MAY 28 1957 | 8128 | | 12 60 | | | | | | | | |
| 4 | | | | | | | | | | | | 4 | | | | | | | | | | | | |
| 5 | | | | | | | | | | | | 5 | | | | | | | | | | | | |
| 6 | | | | | | | | | | | | 6 | | | | | | | | | | | | |
| 7 | | | | | | | | | | | | 7 | | | | | | | | | | | | |
| 8 | | | | | | | | | | | | 8 | | | | | | | | | | | | |
| 9 | | | | | | | | | | | | 9 | | | | | | | | | | | | |
| 10 | | | | | | | | | | | | 10 | | | | | | | | | | | | |
| 11 | | | | | | | | | | | | 11 | | | | | | | | | | | | |
| 12 | | | | | | | | | | | | 12 | | | | | | | | | | | | |
| 13 | | | | | | | | | | | | 13 | | | | | | | | | | | | |
| 14 | | | | | | | | | | | | 14 | | | | | | | | | | | | |
| 15 | | | | | | | | | | | | 15 | | | | | | | | | | | | |
| 16 | | | | | | | | | | | | 16 | | | | | | | | | | | | |
| 17 | | | | | | | | | | | | 17 | | | | | | | | | | | | |
| 18 | | | | | | | | | | | | 18 | | | | | | | | | | | | |
| 19 | | | | | | | | | | | | 19 | | | | | | | | | | | | |
| 20 | | | | | | | | | | | | 20 | | | | | | | | | | | | |
| | | | | | 140 | | | 3454 | 74 | | 3528 | | | | | 3528 | | | | | | | | |

# Assessment Roll and Tax List of Real Property in the Town of Bowers

Form 5C (56) [illegible]

* Indicate Type of Property: R-Residential, C-Commercial, I-Industrial, U-Utility, F-Farm, L-Lakeshore, T-Timber, M-Mineral



| In Whose Name Assessed | To Whom Transferred | Subdivision | Sec. or Lot | Town or Block | Rng. | Number of Acres of Land: Acres | 100ths | No. School District | Indicate Homestead Tax | Indicate Agricultural Tax | * Indicate Type of Property | True and Full Valuations: Land Exclusive of Structures and Improvements | Buildings and Other Structures | Machinery Permanently Attached to Real Estate | Total True and Full Value | Assessed Valuations: Rural: Homestead Up to $4,000 20% | Rural: Over $4,000 and Non-Homestead 33⅓% | All Other: Timber Land Class 2a 20% | All Other: Homestead Up to $4,000 25% | All Other: Over $4,000 and Non-Homestead 40% | All Other: Machinery Permanently Attached to Real Estate 33⅓% | Total Assessed Value | Total Assessed Value as Equalized by the Board of Review | Final Equalized Value |
|---|---|---|---|---|---|---|---|---|---|---|---|---|---|---|---|---|---|---|---|---|---|---|---|---|
| | | Echo Shores | | | | | | | | | | Dollars | Dollars | Dollars | Dollars | Dollars | Dollars | Dollars | Dollars | Dollars | Dollars | Dollars | Dollars | Dollars |
| Floyd L. & Cheta W. Smith | | Part Lot 1 - Sec. 32-139-30 | | | | | | 11 | | | | | | | | | | | | | | | | |
| ~~Elmer & Ada Kelly~~ | | | 1 | | | | | 30 | no | no | L | 60 | | | 60 | | 20 | | | | | 20 | | |
| ~~Donald McPhee~~ | | | 2 | | | | | | " | " | " | 60 | | | 60 | | 20 | | | | | 20 | | |
| ~~Elmer & Ada Kelly~~ | | | 3 | | | | | | " | " | " | 39 | | | 39 | | 13 | | | | | 13 | | |
| Alfred S. & Vera Guetzman | | W. 50' of Lot 4 & all Lot | 4 | | | | | | " | " | " | 280 - 625 | | | 705 | | 235 | | | | | 235 | | |
| Fred Starmer | | | 5 | | | | | | " | " | " | 61 | 500 | | 561 | | 187 | | | | | 187 | | |
| Claude & Mabel Wilkarm | | | 6 | | | | | | " | " | " | 60 | 800 | | 1860 | | 620 | | | | | 620 | | |
| " " | | | 7 | | | | | | " | " | " | 60 | | | 60 | | 20 | | | | | 20 | | |
| Floyd L. & Cheta W. Smith | | E. 46.26' of | 8 | | | | | | | | | | | | | | | | | | | | | |
| | | | 9 | | | | | | | | | | | | | | | | | | | | | |
| | | | 10 | | | | | | | | | | | | | | | | | | | | | |
| | | | 11 | | | | | | | | | | | | | | | | | | | | | |
| | | | 12 | | | | | | | | | | | | | | | | | | | | | |
| | | | 13 | | | | | | | | | | | | | | | | | | | | | |
| | | | 14 | | | | | | | | | | | | | | | | | | | | | |
| | | | 15 | | | | | | | | | | | | | | | | | | | | | |
| | | | 16 | | | | | | | | | | | | | | | | | | | | | |
| | | | 17 | | | | | | | | | | | | | | | | | | | | | |
| | | | 18 | | | | | | | | | | | | | | | | | | | | | |
| | | | 19 | | | | | | | | | | | | | | | | | | | | | |
| | | | 20 | | | | | | | | | | | | | | | | | | | | | |
| | | | | | | | | | | | | 420 | 2925 | | 3345 | | 1115 | | | | | 1115 | | |

| Sold for Taxes | Valuations by School Districts as Equalized by Department of Taxation: District No. ..... Rate ..... Mills | District No. ..... Rate ..... Mills | District No. ..... Rate ..... Mills | District No. 32 Rate 44.3 Mills | District No. ..... Rate ..... Mills | District No. ..... Rate ..... Mills | Tax including State Homestead ..... Mills | State Tax on Non-Homestead 5.94 Mills | Special Taxes | Total Taxes | | Paid | When Paid: Month | Day | Year | Number of Receipt | March Settlement 1957 | June Settlement 1957 | Penalty | November Settlement 1957 | Penalty | Collections to First Monday in January 1958 | Penalty | Delinquent on First Monday in January 1958 | Total Delinquent Tax and Penalty | Remarks |
|---|---|---|---|---|---|---|---|---|---|---|---|---|---|---|---|---|---|---|---|---|---|---|---|---|---|---|
| | Dollars | Dollars | Dollars | Dollars | Dollars | Dollars | $ cts. | $ cts. | $ cts. | $ cts. | | | | | | | $ cts. | $ cts. | $ cts. | $ cts. | $ cts. | $ cts. | $ cts. | $ cts. | $ cts. | |
| | | | | | | | | | | | 1 | PAID IN FULL | MAY | 27 | 1957 | | | | | | | | | | |
| | | | | 20 | | | 444 | 10 | | 504 | 2 | PAID IN FULL | MAY | 27 | 1957 | 7314 | | 504 | | | | | | | |
| | | | | 20 | | | 444 | 10 | | 504 | 3 | PAID IN FULL | MAY | 27 | 1957 | | | 504 | | | | | | | |
| | | | | 13 | | | 320 | 06 | | 326 | 4 | PAID IN FULL | MAY | 31 | 1957 | 11638 | | 326 | | | | | | | |
| | | | | 235 | | | 5200 | 126 | | 5326 | 5 | | | | | | | 5326 | | | | | | | |
| SOLD FOR TAXES | | | | 187 | | | 4614 | 100 | | 4714 | 6 | PAID IN FULL | MAY | 14 | 1957 | 6668 | | 4714 | | | | | 4714 | | |
| | | | | 620 | | | 15300 | 332 | | 15632 | 7 | PAID IN FULL | MAY | 14 | 1957 | | | 15632 | | | | | | | |
| | | | | 20 | | | 444 | 10 | | 504 | 8 | | MAY | 14 | 1957 | | | 504 | | | | | | | |
| | | | | | | | | | | | 9 | | | | | | | | | | | | | | | |
| | | | | | | | | | | | 10 | | | | | | | | | | | | | | | |
| | | | | | | | | | | | 11 | | | | | | | | | | | | | | | |
| | | | | | | | | | | | 12 | | | | | | | | | | | | | | | |
| | | | | | | | | | | | 13 | | | | | | | | | | | | | | | |
| | | | | | | | | | | | 14 | | | | | | | | | | | | | | | |
| | | | | | | | | | | | 15 | | | | | | | | | | | | | | | |
| | | | | | | | | | | | 16 | | | | | | | | | | | | | | | |
| | | | | | | | | | | | 17 | | | | | | | | | | | | | | | |
| | | | | | | | | | | | 18 | | | | | | | | | | | | | | | |
| | | | | | | | | | | | 19 | | | | | | | | | | | | | | | |
| | | | | | | | | | | | 20 | | | | | | | | | | | | | | | |
| | | | | 1115 | | | 27516 | 594 | | 28110 | | | | | | | | 28110 | | | | | | 4714 | | |

Form SC 156 Cm.-10-5-5 Min-Sta Mar-Apr. Printed

# Assessment Roll and Tax List of Real Property in the Town of Bowers

* Indicate Type of Property: R-Residential, C-Commercial, I-Industrial, U-Utility, F-Farm, L-Lakeshore, T-Timber, M-Mineral

# Cass County, Minnesota, for Taxes for the Year 1956.



| In Whose Name Assessed | To Whom Transferred | Description of Property: Subdivision | Sec. or Lot | Town. or Block | Reg. | Number of Acres of Land: Acres | 100ths | No. School District | Indicate Homestead Tax or No | Indicate Agricultural Tax or No | * Indicate Type of Property | True and Full Valuations: Land Exclusive of Structures and Improvements | Buildings and Other Structures | Machinery Permanently Attached to Real Estate | Total True and Full Value | Assessed Valuations: Rural: Homestead Up to $4,000 20% | Rural: Other $4,000 and More Homestead 33⅓% | All Other: Timber Land Class 2a 20% | All Other: Homestead Up to $4,000 25% | All Other: Other $4,000 and More Homestead 40% | All Other: Machinery Permanently Attached to Real Estate 33⅓% | Total Assessed Value | Total Assessed Value of Equalized by the Board of Review | Final Equalized Value |
|---|---|---|---|---|---|---|---|---|---|---|---|---|---|---|---|---|---|---|---|---|---|---|---|---|
| | | | | | | | | # | | | | Dollars | Dollars | Dollars | Dollars | Dollars | Dollars | Dollars | Dollars | Dollars | Dollars | Dollars | Dollars | Dollars |
| Clifford H. & Caroline Jeffke | | Sachem Heights Part of Govt Lot 2 - 2R 138-20 | 1 | | | | | 30 | No | No | L | 30 | | | 30 | | 10 | | | | | 10 | | |
| " | " " | | 2 | | | | | | " | " | " | 30 | | | 30 | | 10 | | | | | 10 | | |
| " | " " | | 3 | | | | | | " | " | " | 30 | | | 30 | | 10 | | | | | 10 | | |
| " | " " | | 4 | | | | | 5 | " | " | " | 30 | | | 30 | | 10 | | | | | 10 | | |
| Ralph M. Leighton | | | 5 | | | | | | " | " | " | 51 | | | 51 | | 17 | | | | | 17 | | |
| Aaron Jeffke Jr. | | | 6 | | | | | | Yes | " | " | 50 | 900 | | 950 | 170 | | | | | | 170 | | |
| " " | | | 6 | | | | | | No | " | " | 51 | | | 51 | | 17 | | | | | 17 | | |
| Carl A. & Martha B. Warner | | | 7 | | | | | | " | " | " | 50 | 175 | | 225 | | 75 | | | | | 75 | | |
| Ernest W. & Alma A. Graf | | | 8 | | | | | | " | " | " | 50 | 175 | | 225 | | 75 | | | | | 75 | | |
| Ernest W. & Alma A. Graf | | | 9 | | | | | | " | " | " | 51 | | | 51 | | 17 | | | | | 17 | | |
| Clifford H. & Caroline Jeffke | | | 10 | | | | | | " | " | " | 51 | | | 51 | | 17 | | | | | 17 | | |
| " " | | | 11 | | | | | | " | " | " | 51 | | | 51 | | 17 | | | | | 17 | | |
| " " | | | 12 | | | | | | " | " | " | 51 | | | 51 | | 17 | | | | | 17 | | |
| " " | | | 13 | | | | | | " | " | " | 51 | | | 51 | | 17 | | | | | 17 | | |
| " " | | | 14 | | | | | | " | " | " | 51 | | | 51 | | 17 | | | | | 17 | | |
| " " | | | 15 | | | | | | " | " | " | 51 | | | 51 | | 17 | | | | | 17 | | |
| | | | 16 | | | | | | | | | | | | | | | | | | | | | |
| | | | 17 | | | | | | | | | | | | | | | | | | | | | |
| | | | 18 | | | | | | | | | | | | | | | | | | | | | |
| | | | 19 | | | | | | | | | | | | | | | | | | | | | |
| | | | 20 | | | | | | | | | | | | | | | | | | | | | |
| | | | | | | | | | | | | 699 | 1150 | | 1849 | 170 | 333 | | | | | 503 | | |

| Sold for Taxes | Valuations by School Districts as Equalized by Department of Taxation: District No. ..... Rate ..... Mills | District No. ..... Rate ..... Mills | District No. ..... Rate ..... Mills | District No. Bowers Rate 34.3 Mills | District No. ..... Rate ..... Mills | District No. ..... Rate ..... Mills | Tax Including State Homestead ..... Mills | State Tax on Non-Homestead 5.94 Mills | Special Taxes | Total Taxes | | Paid | When Paid: Month Day Year | Number of Receipt | March Settlement 1957 | June Settlement 1957 | Penalty | November Settlement 1957 | Penalty | Collections to First Monday in January 1958 | Penalty | Delinquent to First Monday in January 1958 | Total Delinquent Tax and Penalty | Remarks |
|---|---|---|---|---|---|---|---|---|---|---|---|---|---|---|---|---|---|---|---|---|---|---|---|---|
| | Dollars | Dollars | Dollars | Dollars | Dollars | Dollars | $ cts. | $ cts. | $ cts. | $ cts. | | | | | $ cts. | $ cts. | $ cts. | $ cts. | $ cts. | $ cts. | $ cts. | $ cts. | $ cts. | |
| 1 | | | | 10 | | | 246 | 06 | | 252 | 1 | PAID IN FULL | AUG 12 1957 | | | | | | | | | | | |
| 2 | | | | 10 | | | 246 | 06 | | 252 | 2 | PAID IN FULL | AUG 12 1957 | | | | | | | | | | | |
| 3 | | | | 10 | | | 246 | 06 | | 252 | 3 | PAID IN FULL | AUG 12 1957 | | | | | | | | | | | |
| 4 | | | | 17 | | | 420 | 10 | | 430 | 4 | PAID IN FULL | AUG 12 1957 | 13443 | | | | 58 12 | 1 45 | | | | | |
| 5 | | | | 170 | | | 4176 | | | 4176 | 5 | PAID IN FULL | AUG 12 1957 | | | | | | | | | | | |
| 6 | | | | 17 | | | 420 | 10 | | 430 | 6 | PAID IN FULL | AUG 12 1957 | | | | | | | | | | | |
| 7 | | | | 75 | | | 1850 | 40 | | 1890 | 7 | PAID IN FULL | MAY 27 1957 | 6710 | | 18 90 | | | | | | | | |
| 8 | | | | 75 | | | 1850 | 40 | | 1890 | 8 | PAID IN FULL | AUG 12 1957 | 13443 | | | | 18 90 | 47 | | | | | |
| 9 | | | | 17 | | | 420 | 10 | | 430 | 9 | PAID IN FULL | MAY 31 1957 | 11639 | | 4 30 | | | | | | | | |
| 10 | | | | 17 | | | 420 | 10 | | 430 | 10 | PAID IN FULL | AUG 12 1957 | | | | | | | | | | | |
| 11 | | | | 17 | | | 420 | 10 | | 430 | 11 | PAID IN FULL | AUG 12 1957 | | | | | | | | | | | |
| 12 | | | | 17 | | | 420 | 10 | | 430 | 12 | PAID IN FULL | AUG 12 1957 | | | | | | | | | | | |
| 13 | | | | 17 | | | 420 | 10 | | 430 | 13 | PAID IN FULL | AUG 12 1957 | 13443 | | | | 25 80 | 65 | | | | | |
| 14 | | | | 17 | | | 420 | 10 | | 430 | 14 | PAID IN FULL | AUG 12 1957 | | | | | | | | | | | |
| 15 | | | | 17 | | | 420 | 10 | | 430 | 15 | PAID IN FULL | AUG 12 1957 | | | | | | | | | | | |
| 16 | | | | | | | | | | | 16 | | | | | | | | | | | | | |
| 17 | | | | | | | | | | | 17 | | | | | | | | | | | | | |
| 18 | | | | | | | | | | | 18 | | | | | | | | | | | | | |
| 19 | | | | | | | | | | | 19 | | | | | | | | | | | | | |
| 20 | | | | | | | | | | | 20 | | | | | | | | | | | | | |
| | | | | 170 | | | | | | | | | | | | | | | | | | | | |
| | | | | 333 | | | | | | | | | | | | | | | | | | | | |
| | | | | 503 | | | 12414 | 188 | | 12602 | | | | | | 23 20 | | 112 82 | | | | | | |

# Assessment Roll and Tax List of Real Property in the Town of Pawina

Form 5-C (Revised 1956)

* Indicate Type of Property: R-Residential, C-Commercial, I-Industrial, U-Utility, F-Farm, L-Lakeshore, T-Timber, M-Minerdl

Cass County, Minnesota, for Taxes for the Year 1956.



| | In Whose Name Assessed | To Whom Transferred | Description of Property: Subdivision | Sec. or Lot | Town or Block | Rng. | Number of Acres of Land: Acres | Hlfs | No. School District | Indicate Homestead Yes or No | Indicate Agricultural Yes or No | * Indicate Type Property | True and Full Valuations: Land Exclusive of Structures and Improvements | Buildings and Other Structures | Machinery Permanently Attached to Real Estate | Total True and Value | Assessed Valuations: Rural: Homestead Up to $4,000 20% | Rural: Over $4,000 and Non-Homestead 33⅓% | All Other: Timber Land Class 2a 20% | All Other: Homestead Up to $4,000 25% | All Other: Over $4,000 and Non-Homestead 40% | All Other: Machinery Permanently Attached to Real Estate 33⅓% | Total Assessed Value | Total Assessed Value as Equalized by the Board of Review | Final Equalized Value |
|---|---|---|---|---|---|---|---|---|---|---|---|---|---|---|---|---|---|---|---|---|---|---|---|---|---|
| | | | | | | | Acres | Hlfs | | | | | Dollars | Dollars | Dollars | Dollars | Dollars | Dollars | Dollars | Dollars | Dollars | Dollars | Dollars | Dollars | Dollars |
| 1 | Arthur A. Renck & Rae Ellen Renck | | Echo Hill Part of Govt Lot 2 Sec 24-139-30 | | | | | | 4 | | | | | | | | | | | | | | | | |
| 2 | Chester C. & Eugenia Feltham | | | 1 | | | | | 30 | no | no | L | 51 | | | 51 | | 17 | | | | | 17 | | |
| 3 | " " " " | | | 2 | | | | | | no | " | " | 51 | | | 51 | | 17 | | | | | 17 | | |
| 4 | " " " " | | | 3 | | | | | | " | " | " | 51 | | | 51 | | 17 | | | | | 17 | | |
| 5 | Herman Logan + Esther L. Logan | | | 4 | | | | | | " | " | " | 51 | | | 51 | | 17 | | | | | 17 | | |
| 6 | Arthur A. Renck + Rae Ellen Renck | | | 5 | | | | | | no | " | " | 51 | | | 51 | | 17 | | | | | 17 | | |
| 7 | Arthur A. Renck | | | 6 | | | | | | " | " | " | 51 | | | 51 | | 17 | | | | | 17 | | |
| 8 | Arthur A. Renck + Elmer Pierce + Vina Nagel | | | 7 | | | | | | " | " | " | 51 | | | 51 | | 17 | | | | | 17 | | |
| 9 | Arthur A. Renck | | | 8 | | | | | | " | " | " | 51 | | | 51 | | 17 | | | | | 17 | | |
| 10 | Arthur A. + Rae Ellen Renck | | | 9 | | | | | | " | " | " | 51 | 150 | | 201 | | 67 | | | | | 67 | | |
| 11 | " " " " | | | 10 | | | | | | " | " | " | 51 | 150 | | 201 | | 67 | | | | | 67 | | |
| 12 | Chester C. + Eugenia Feltham | | | 11 | | | | | | " | " | " | 51 | | | 51 | | 17 | | | | | 17 | | |
| 13 | " " " " | | | 12 | | | | | | " | " | " | 51 | | | 51 | | 17 | | | | | 17 | | |
| 14 | | | | | | | | | | | | | | | | | | | | | | | | | |
| 15 | | | | | | | | | | | | | | | | | | | | | | | | | |
| 16 | | | | | | | | | | | | | | | | | | | | | | | | | |
| 17 | | | | | | | | | | | | | | | | | | | | | | | | | |
| 18 | | | | | | | | | | | | | | | | | | | | | | | | | |
| 19 | | | | | | | | | | | | | | | | | | | | | | | | | |
| 20 | | | | | | | | | | | | | | | | | | | | | | | | | |
| | | | | | | | | | | | | | 612 | 300 | | 912 | | 304 | | | | | 304 | | |

| | Sold for Taxes | Valuations by School Districts as Equalized by Department of Taxation: District No. ..... Rate ..... Mills | District No. ..... Rate ..... Mills | District No. ..... Rate ..... Mills | District No. ..... Rate ..... Mills | District No. ..... Rate ..... Mills | District No. ..... Rate ..... Mills | Tax including State Homestead ..... Mills | State Tax on Non-Homestead 5.34 5.34 Mills | Special Taxes | Total Taxes | Paid | When Paid: Month | Day | Year | Number of Receipt | March Settlement 1957 | June Settlement 1957 | Penalty | November Settlement 1957 | Penalty | Collections to First Monday in January 1958 | Penalty | Delinquent as First Monday in January 1958 | Total Delinquent Tax and Penalty | Remarks |
|---|---|---|---|---|---|---|---|---|---|---|---|---|---|---|---|---|---|---|---|---|---|---|---|---|---|---|
| | | Dollars | Dollars | Dollars | Dollars | Dollars | Dollars | $ cts. | $ cts. | $ cts. | $ cts. | | | | | | $ cts. | $ cts. | $ cts. | $ cts. | $ cts. | $ cts. | $ cts. | $ cts. | $ cts. | |
| 1 | | | | | 17 | | | 420 | 10 | | 430 | PAID IN FULL | MAY | 31 | 1957 | | | 430 | | | | | | | | |
| 2 | | | | | 17 | | | 420 | 10 | | 430 | PAID IN FULL | MAY | 31 | 1957 | | | | | | | | | | | |
| 3 | | | | | 17 | | | 420 | 10 | | 430 | PAID IN FULL | MAY | 31 | 1957 | | | | | | | | | | | |
| 4 | | | | | 17 | | | 420 | 10 | | 430 | PAID IN FULL | MAY | 31 | 1957 | 7412 | | 4300 | | | | | | | | |
| 5 | | | | | 17 | | | 420 | 10 | | 430 | PAID IN FULL | MAY | 31 | 1957 | | | | | | | | | | | |
| 6 | | | | | 17 | | | 420 | 10 | | 430 | PAID IN FULL | MAY | 31 | 1957 | | | | | | | | | | | |
| 7 | | | | | 17 | | | 420 | 10 | | 430 | PAID IN FULL | MAY | 31 | 1957 | | | | | | | | | | | |
| 8 | | | | | 17 | | | 420 | 10 | | 430 | PAID IN FULL | MAY | 31 | 1957 | | | | | | | | | | | |
| 9 | | | | | 67 | | | 1654 | 36 | | 1690 | PAID IN FULL | APR | 3 | 1957 | | | | | | | | | | | |
| 10 | | | | | 67 | | | 1654 | 86 | | 1690 | PAID IN FULL | APR | 3 | 1957 | 5589 | | 1690 | | | | | | | | |
| 11 | | | | | 17 | | | 420 | 10 | | 430 | 2nd Half Paid | SEP | 6 | 1957 | 14259 | | 215 | | 430 | | | | | | |
| 12 | | | | | 17 | | | 420 | 10 | | 430 | 1st Half Paid | MAY | 31 | 1957 | 14260 | | 215 | | | | | | | | |
| 13 | | | | | | | | | | | | | SEP | 6 | 1957 | | | | | | | | | | | |
| 14 | | | | | | | | | | | | | | | | | | | | | | | | | | |
| 15 | | | | | | | | | | | | | | | | | | | | | | | | | | |
| 16 | | | | | | | | | | | | | | | | | | | | | | | | | | |
| 17 | | | | | | | | | | | | | | | | | | | | | | | | | | |
| 18 | | | | | | | | | | | | | | | | | | | | | | | | | | |
| 19 | | | | | | | | | | | | | | | | | | | | | | | | | | |
| 20 | | | | | | | | | | | | | | | | | | | | | | | | | | |
| | | | | 304 | | | 7508 | 172 | | 7680 | | | | | | | | 7250 | | 430 | | | | | | |

Form SC (56) 50,000-5/56 Sheet-Left, Sheet-Right

# Assessment Roll and Tax List of Real Property in the Town of Pavey, Cass County, Minnesota, for Taxes for the Year 1956.



* Indicate Type of Property: R-Residential, C-Commercial, I-Industrial, U-Utility, F-Farm; L-Lakeshore, T-Timber, M-Mineral

| | IN WHOSE NAME ASSESSED | TO WHOM TRANSFERRED | DESCRIPTION OF PROPERTY: SUBDIVISION | Sec. or Lot | Town or Block | Reg. | Number of Acres of Land (Acres / 100ths) | No. School District | Indicate Homestead Tax Yes or No | Indicate Agricultural Tax Yes or No | Indicate Type of Property | TRUE AND FULL VALUATIONS: LAND Exclusive of Structures and Improvements (Dollars) | BUILDINGS and Other Structures (Dollars) | MACHINERY Permanently Attached to Real Estate (Dollars) | TOTAL True and Full Value (Dollars) | ASSESSED VALUATIONS: RURAL: Homestead Up to $4,000 20% (Dollars) | RURAL: Over $4,000 and Non-Homestead 33⅓% (Dollars) | ALL OTHER: Timber Class 2 20% (Dollars) | ALL OTHER: Homestead Up to $4,000 25% (Dollars) | ALL OTHER: Over $4,000 and Non-Homestead 40% (Dollars) | ALL OTHER: MACHINERY Permanently Attached to Real Estate 33⅓% (Dollars) | TOTAL ASSESSED VALUE (Dollars) | Total Assessed Value as Reduced by the Board of Tax Review (Dollars) | FINAL EQUALIZED VALUE (Dollars) |
|---|---|---|---|---|---|---|---|---|---|---|---|---|---|---|---|---|---|---|---|---|---|---|---|---|
| 1 | Richard B. & Esther M. Gillespie | | Gillespie's Sub-division Lot 3 Sec. 10-134-30 | 1 | | | | 2a | No | No | L | 63 | | | 63 | | 21 | | | | | 21 | | |
| 2 | Clara M. Lathamer | | | 2 | | | | | " | " | | 65 | 450 | | 515 | 103 | | | | | | 103 | | |
| 3 | Earl & Magdalene H. Boblin | | | 3 | | | | | " | " | | 65 | 650 | | 715 | 143 | | | | | | 143 | | |
| 4 | " " " | | | 4 | | | | | " | " | | 65 | | | 65 | 13 | | | | | | 13 | | |
| 5 | Richard B. & Esther M. Gillespie | | | 5 | | | | | No | " | | 90 | | | 90 | | 30 | | | | | 30 | | |
| 6 | " " " | | | 6 | | | | | " | " | | 90 | | | 90 | | 30 | | | | | 30 | | |
| 7 | " " " | | | 7 | | | | | " | " | | 63 | | | 63 | | 21 | | | | | 21 | | |
| 8 | " " " | | | 8 | | | | | " | " | | 63 | | | 63 | | 21 | | | | | 21 | | |
| 9 | | | | | | | | | | | | | | | | | | | | | | | | |
| 10 | | | | | | | | | | | | | | | | | | | | | | | | |
| 11 | | | | | | | | | | | | | | | | | | | | | | | | |
| 12 | | | | | | | | | | | | | | | | | | | | | | | | |
| 13 | | | | | | | | | | | | | | | | | | | | | | | | |
| 14 | | | | | | | | | | | | | | | | | | | | | | | | |
| 15 | | | | | | | | | | | | | | | | | | | | | | | | |
| 16 | | | | | | | | | | | | | | | | | | | | | | | | |
| 17 | | | | | | | | | | | | | | | | | | | | | | | | |
| 18 | | | | | | | | | | | | | | | | | | | | | | | | |
| 19 | | | | | | | | | | | | | | | | | | | | | | | | |
| 20 | | | | | | | | | | | | 564 | 1100 | | 1664 | 259 | 123 | | | | | 382 | | |

| | SOLD FOR TAXES | VALUATIONS BY SCHOOL DISTRICTS AS EQUALIZED BY DEPARTMENT OF TAXATION: District No. / Rate ... Mills | District No. / Rate ... Mills | District No. / Rate ... Mills | District No. / Rate ... Mills | District No. / Rate ... Mills | District No. / Rate ... Mills | Tax including State Homestead ... Mills | State Tax on Non-Homestead 5.34 Mills | SPECIAL TAXES | TOTAL TAXES | PAID | WHEN PAID (Month Day Year) | Number of Receipt | March Settlement 1957 | June Settlement 1957 | Penalty | November Settlement 1957 | Penalty | Collections to First Monday in January 1958 | Penalty | Delinquent as First Monday in January 1958 | Total Delinquent Tax and Penalty | REMARKS |
|---|---|---|---|---|---|---|---|---|---|---|---|---|---|---|---|---|---|---|---|---|---|---|---|---|
| | | Dollars | Dollars | Dollars | Dollars | Dollars | Dollars | $ cts. | $ cts. | $ cts. | $ cts. | | | | $ cts. | $ cts. | $ cts. | $ cts. | $ cts. | $ cts. | $ cts. | $ cts. | $ cts. | |
| 1 | | | | | 21 | | | 474 | 12 | | 486 | Balance Paid | OCT 17 1957 | | | | | | | | | | | |
| 2 | | | | | #103 | | | 2328 | | | 2328 | Part Paid | MAY 31 1957 | 11525 | | 243 | | 243 | | | | | | |
| 3 | | | | | #143 | | | 3232 | | | 3232 | PAID IN FULL | MAY 10 1957 | 6621 | | 2328 | | | | | | | | |
| 4 | | | | | #13 | | | 294 | | | 294 | PAID IN FULL | MAY 10 1957 | 6345 | | 3232 | | | | | | | | |
| 5 | | | | | 30 | | | 678 | 16 | | 694 | Balance Paid | OCT 17 1957 | | | 294 | | | | | | | | |
| 6 | | | | | 30 | | | 678 | 16 | | 694 | Part Paid | MAY 31 1957 | | | 347 | | 347 | | | | | | |
| 7 | | | | | 21 | | | 474 | 12 | | 486 | Balance Paid | OCT 17 1957 | 11525 | | | | | | | | | | |
| 8 | | | | | 21 | | | 474 | 12 | | 486 | Part Paid | MAY 31 1957 | | | 243 | | 243 | | | | | | |
| 9 | | | | | | | | | | | | Balance Paid | OCT 17 1957 | | | | | | | | | | | |
| 10 | | | | | | | | | | | | Part Paid | MAY 31 1957 | | | 243 | | 243 | | | | | | |
| 11 | | | | | | | | | | | | | | | | | | | | | | | | |
| 12 | | | | | | | | | | | | | | | | | | | | | | | | |
| 13 | | | | | | | | | | | | | | | | | | | | | | | | |
| 14 | | | | | | | | | | | | | | | | | | | | | | | | |
| 15 | | | | | | | | | | | | | | | | | | | | | | | | |
| 16 | | | | | | | | | | | | | | | | | | | | | | | | |
| 17 | | | | | | | | | | | | | | | | | | | | | | | | |
| 18 | | | | | | | | | | | | | | | | | | | | | | | | |
| 19 | | | | | | | | | | | | | | | | | | | | | | | | |
| 20 | | | | | #259 / 123 / 382 | | WW | 8632 | 68 | | 8700 | | | | | 7277 | | 1423 | | | | | | |

# Assessment Roll and Tax List of Real Property in the Town of Pewan

Form 3C (56)

* Indicate Type of Property: R-Residential, C-Commercial, I-Industrial, U-Utility, F-Farm, L-Lakeshore, T-Timber, M-Mineral



| | Name in Whose Name Assessed | To Whom Transferred | Description of Property: Subdivision | Sec. or Lot | Town or Block | Rng. | Number of Acres of Land: Acres | 100ths | No. School District | Indicate Homestead Tax Year | Indicate Veterans Tax Year | Indicate Type of Property | True and Full Valuations: Land Exclusive of Structures and Improvements (Dollars) | Buildings and Other Structures (Dollars) | Machinery Permanently Attached to Real Estate (Dollars) | Total True and Full Value (Dollars) | Assessed Valuations, Rural: Homestead Up to $4,000 20% (Dollars) | Over $4,000 and Non-Homestead 33⅓% (Dollars) | All Other: Timber Land Class 2c 20% (Dollars) | Homestead Up to $4,000 25% (Dollars) | Over $4,000 and Non-Homestead 40% (Dollars) | Machinery permanently Attached to Real Estate 33⅓% (Dollars) | Total Assessed Value (Dollars) | Total Assessed Value as Equalized by the Board of Review (Dollars) | Final Equalized Value (Dollars) |
|---|---|---|---|---|---|---|---|---|---|---|---|---|---|---|---|---|---|---|---|---|---|---|---|---|---|
| 1 | Lawson + Martha J. Vincent | | Lot 7 Lot 8 Block 1 Lot 9 Block 1 Lot 10 Block 1 Lot 11 Block 1 Lot 12 Block 1 Lot 13 Block 1 Lot 14 Block 1 Lot 15 Block 1 Lot 16 Block 1 Lot 17 Block 1 Lot 18 Block 1 Lot 19 Block 1 Lot 20 Block 1 | | | | | | | | | | | | | | | | | | | | | | |
| 2 | | | | | | | | | | | | | | | | | | | | | | | | | |
| 3 | | | | | | | | | | | | | | | | | | | | | | | | | |
| 4 | | | | | | | | | | | | | | | | | | | | | | | | | |
| 5 | | | | | | | | | | | | | | | | | | | | | | | | | |
| 6 | Marion A. Vincent | | | | | | | | | | | | | | | | | | | | | | | | |
| 7 | Hal C. + Gertrude M. Wi[illegible] | | | | | | | | | | | | | | | | | | | | | | | | |
| 8 | Lawson + Martha Vincent | | | | | | | | | | | | | | | | | | | | | | | | |
| 9 | Arthur G. + Evelyn J. Berg | | | | | | | | | | | | | | | | | | | | | | | | |
| 10 | Gus + Tomsen | | | | | | | | | | | | | | | | | | | | | | | | |
| 11 | LaVern + Martha J. Vincent | | | | | | | | | | | | | | | | | | | | | | | | |
| 12 | | | | | | | | | | | | | | | | | | | | | | | | | |
| 13 | | | | | | | | | | | | | | | | | | | | | | | | | |
| 14 | | | | | | | | | | | | | | | | | | | | | | | | | |
| 15 | | | | | | | | | | | | | | | | | | | | | | | | | |
| 16 | | | | | | | | | | | | | | | | | | | | | | | | | |
| 17 | | | | | | | | | | | | | | | | | | | | | | | | | |
| 18 | | | | | | | | | | | | | | | | | | | | | | | | | |
| 19 | | | | | | | | | | | | | | | | | | | | | | | | | |
| 20 | | | Totals | | | | | | | | | | 28492 | 20800 | 51632 | 2015 | 19904 | 25317 | | | 36 | 1721 | 54260 | | |
| | | | | | | | | | | | | | 98837 | | | | 19860 | | | | | | 54841 | | |
| | | | | | | | | | | | | | | | | | | | | | | | 54310 | | |

| | Sold for Taxes | Valuations by School Districts as Equalized by Department of Taxation: District No. ..... Rate in ..... Mills | District No. ..... Rate in ..... Mills | District No. ..... Rate in ..... Mills | District No. ..... Rate in ..... Mills | District No. ..... Rate in ..... Mills | District No. ..... Rate ..... Mills | Tax including State Homestead ..... Mills | State Tax on Non-Homestead 5.25 Mills | Special Taxes | Total Taxes | Paid | When Paid | Number of Receipt | March Settlement 1957 | June Settlement 1957 | Penalty | November Settlement 1957 | Penalty | Collections to First Monday in January 1958 | Penalty | Delinquent on First Monday in January 1958 | Total Delinquent Tax and Penalty | Remarks |
|---|---|---|---|---|---|---|---|---|---|---|---|---|---|---|---|---|---|---|---|---|---|---|---|---|
| | | Dollars | Dollars | Dollars | Dollars | Dollars | Dollars | $ cts. | $ cts. | $ cts. | $ cts. | | Month Day Year | | $ cts. | $ cts. | $ cts. | $ cts. | $ cts. | $ cts. | $ cts. | $ cts. | $ cts. | |
| 1 | | | | | | | | | | | | | | | | | | | | | | | | |
| 2 | | | | | | | | | | | | | | | | | | | | | | | | |
| 3 | | | | | | | | | | | | | | | | | | | | | | | | |
| 4 | | | | | | | | | | | | | | | | | | | | | | | | |
| 5 | | | | | | | | | | | | | | | | | | | | | | | | |
| 6 | | | | | | | | | | | | | | | | | | | | | | | | |
| 7 | | | | | | | | | | | | | | | | | | | | | | | | |
| 8 | | | | | | | | | | | | | | | | | | | | | | | | |
| 9 | | | | | | | | | | | | | | | | | | | | | | | | |
| 10 | | | | | | | | | | | | | | | | | | | | | | | | |
| 11 | Land Title | | | | | | | | | | | | | | | | | | | | | | | |
| 12 | | | | | | | | | | | | | | | | | | | | | | | | |
| 13 | | | | | | | | | | | | | | | | | | | | | | | | |
| 14 | | | | | | | | | | | | | | | | | | | | | | | | |
| 15 | | | | | | | | | | | | | | | | | | | | | | | | |
| 16 | | | | | | | | | | | | | | | | | | | | | | | | |
| 17 | | | | | | | | | | | | | | | | | | | | | | | | |
| 18 | | | | | | | | | | | | | | | | | | | | | | | | |
| 19 | | | | | | | | | | | | | | | | | | | | | | | | |
| 20 | | | | | | | | | | | | | | | | | | | | | | | | |
| | | | | | | | | | 18,000 | | | | | | | | | | | | | | | |

Mu 20 - 548288
Mu Un - 112504
A 30 - 513404
A Un - 80106
12548.02

* 2007 1734 10665 4540 =
1882 3945 10887 17680 =
3889 4979 23 1700 22710 =

* 20566
33614
54760 ✓

Special Classes

Personal