Assessment & Tax List - 1954

Powers

## INDEX TO SECTIONS

| SECTION | PAGE |
|---|---|
| Sec. 1 | |
| " 2 | |
| " 3 | |
| " 4 | |
| " 5 | |
| " 6 | |
| " 7 | |
| " 8 | |
| " 9 | |
| " 10 | |
| " 11 | |
| " 12 | |
| " 13 | |
| " 14 | |
| " 15 | |
| " 16 | |
| " 17 | |
| " 18 | |
| " 19 | |
| " 20 | |
| " 21 | |
| " 22 | |
| " 23 | |
| " 24 | |
| " 25 | |
| " 26 | |
| " 27 | |
| " 28 | |
| " 29 | |
| " 30 | |
| " 31 | |
| " 32 | |
| " 33 | |
| " 34 | |
| " 35 | |
| " 36 | |

For Convenience of Auditor in Showing Boundaries of School Districts

*Township No.* 139 *Range No.* 30 *Mer. P. M.*

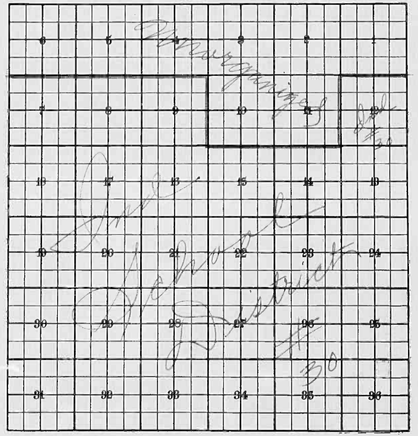


Sec. 1, 2, 3, 4, 5, 6, 10 & 11
Remain Unorganized
Balance Sch #30 7-1-53

Returns Showing Grain Received in or Handled by Elevators, Warehouses and Mills in the ..... of ..... in the County of ..... for the Year Ending May 1, 1954.

| NAMES OF OWNERS | ADDRESS | Bushels of Wheat | Bushels of Soy Beans | Bushels of Flax | Total No. of Bushels of Wheat, Soy Beans and Flax | * Tax of ½ Mill per Bushel Dollars | Cts. | Bushels of Corn | Bushels of Barley | Bushels of Rye | Bushels of Oats | Bushels of Buckwheat | Bushels of all Other Grains | Total No. Bushels Corn, Barley, Rye, Oats, Buckwheat and all Other Grains | * Tax of ½ Mill Per Bushel Dollars | Cts. | * Total Tax Dollars | Cts. | REMARKS |
|---|---|---|---|---|---|---|---|---|---|---|---|---|---|---|---|---|---|---|---|
| | | | | | | | | | | | | | | | | | | | |

Note * Assessors will not fill these Columns

## SUMMARY OF TAX COLLECTION

| | | |
|---|---|---|
| *Original Levy* | | $14750.42 |
| *Additions* | $ 7.16 | |
| | | $14757.58 |
| *Abatements* | | $ 220.08 |
| | | $14537.50 |

### COLLECTIONS

| | | |
|---|---|---|
| *March Settlement* | $2437.98 | |
| *June Settlement* | $7048.32 | |
| *November Settlement* | $2383.92 | |
| *January Settlement* | $ 139.83 | $12,010.05 |
| | | $ |
| *Over Collected* | $ 56.56 | |
| *Under Collected* | $ .10 | |
| *Delinquent* | $2583.91 | $2527.45 |
| *Total* | | $14537.50 |

Hillsboro Point
Woodland
Do Rolan Beach
Horseshoe Beach
Lost Island

# TABULAR SCHEDULE OF VALUATIONS,

LEVIED IN THE Town OF Powers

| School District No. | Valuation by School Districts: Agricultural Lands (Dollars) | Non-Agricultural Lands (Dollars) | Personal Property (Dollars) | Total Value of all Property except Money and Credits (Dollars) | Rate of State Taxes: Total Rate of State Tax (Mills) | Rate of County Taxes: Rev. (Mills) | R. & B. (Mills) | Welfare (Mills) | Bonds and Int. (Mills) | R.&B. Sly. (Mills) | (Mills) | Total Rate of County Tax (Mills) | Rate of Town Taxes: Rev. (Mills) | R. & B. (Mills) | Drag Tax (Mills) | State Loan (Mills) | Phone (Mills) | (Mills) | (Mills) | Total Rate of Town Tax (Mills) | Rate of School Taxes: Local 1 Mill (Mills) | Special (Mills) | State Loan (Mills) | Deficiency (Mills) | Tuition (Mills) | Transportation (Mills) | C.O. (Mills) | (Mills) |
|---|---|---|---|---|---|---|---|---|---|---|---|---|---|---|---|---|---|---|---|---|---|---|---|---|---|---|---|---|
| 30 | 31067 | 11899 | 4337 | 52,956 | 2.93 | 28.11 | 14.91 | 10.17 | 14.47 | 2. | | 16.68 | 4.8 | 5.6 | 4. | | 5. | | | 16.4 | 1. | 25. | | 62.44 | 1.5 | 8.78 | | |
| | | | 5653 | | | | | | | | | | | | | | | | | | 1. | 50. | | 62.44 | 1.5 | 8.78 | | |
| Un | 6319 | 2048 | 1661 | 10,028 | | | | | | | | | | | | | | | | | 1. | 20. | | 40. | 1.5 | NS. | | |
| | | | | | | | | | | | | | | | | | | | | | 1. | 40 | | 44. | 1.5 | NS. | | |
| | 37386 | 13947 | 11651 | 62,984 | | | | | | | | | | | | | | | | | | | | | | | | |
| | | | | | N. H. | 5.22 | | | | | | | | | | | | | | | | | | | | | | |
| | | | | | | 9.15 | | | | | | | | | | | | | | | | | | | | | | |

| Assessed Value | Rural Homestead | All Other | Personal Property | Total |
|---|---|---|---|---|
| Homestead | 17878 | 541 | | 18419 |
| Non-Homestead | 28484 | 3930 | 11651 | 44565 |
| Total | 46362 | 4471 | 11651 | 62984 |

# RATES AND TAXES

COUNTY OF CASS, STATE OF MINNESOTA

| School District No. | Total Rate of Sch. Tax (Mills) | Total Rate of all Taxes (Mills) | Taxes Levied: Local and Special School Taxes by Districts: Local 1 Mill | Special | State Loan | Def. | Tuition | C.O. | | | Total School Taxes | All Other Taxes: Funds | Rate | Amounts |
|---|---|---|---|---|---|---|---|---|---|---|---|---|---|---|
| | 98.72 | 225.73 | 3540 | 8810 | | 22063 | 5311 | 31085 | | | 34789 | State—Non-Homestead, | | 23256 |
| | 123.72 | 250.73 | 1765 | 8776 | | 10895 | 2633 | 15411 | | | 21769 | State—Homestead, | | 24756 |
| | 77.8 | 204.51 | 632 | 1258 | | 25376 | 948 | 14871 | | | 44972 | | | |
| | 97.8 | 224.91 | 371 | 14836 | | 14756 | 356 | 8564 | | | 36163 | County Revenue, | | 17058 |
| | | | | | | | | | | | | County Road and Bridge, | | 93914 |
| | | | 6298 | 20374 | | 37077 | 9448 | 61538 | | | 65179 | County Welfare, | | 31627 |
| | | | | | | | | | | | | Bonds and Interest | | 72243 |
| | | | | | | | | | | | | R. & B. Sinking | | 12597 |
| | | | | | | | | | | | | | | 67937 |
| | | | | | | | | | | | | Town Revenue, | | 30232 |
| | | | | | | | | | | | | Town Road and Bridge, | | 35271 |
| | | | | | | | | | | | | Town Drag, | | 6298 |
| | | | | | | | | | | | | Town State Loan, | | |
| | | | | | | | | | | | | Telephone | | 31497 |
| | | | | | | | | | | | | | | 18393 |
| | | | | | | | | | | | | School Local 1 Mill, | | 6298 |
| | | | | | | | | | | | | School Special, | | 203744 |
| | | | | | | | | | | | | School State Loan, | | |
| | | | | | | | | | | | | Deficiency | | 37077 |
| | | | | | | | | | | | | Tuition | | |
| | | | | | | | | | | | | Transportation | | 9448 |
| | | | | | | | | | | | | Capital Outlay | | 61538 |
| | | | | | | | | | | | | | | 651798 |
| | | | | | | | | | | | | | | 1475042 |

Total Taxes Real Estate 11,920.26
Pers. Prop. 2,530.16
Total 14,750.42

Total Levy, $14,750.42

Total Number of Acres 12,397.72

**State of Minnesota,** } ss.
COUNTY OF CASS

I, L. C. Peterson, Auditor of said County and State aforesaid, do hereby certify that the foregoing is a true and correct Schedule, showing the valuation of all the taxable property, in the Town of Powers in said County, the several rates of Taxation and Totals of the several Tax Funds levied thereon, for the year A. D. 1934.

Witness my hand and official seal, this 17th day of December A. D. 1934.

L. C. Peterson, County Auditor
By Helen Bitton, Deputy

SEAL

Real Estate
Hillsville Point
Woodland
Des Moines Branch
Hornsloe Branch

COLLECTIONS OF TAXES OF 195 4 Town of Pennock CASS COUNTY, MINNESOTA

| FUNDS | MARCH SETTLEMENT 1955 | JUNE SETTLEMENT 1955 | NOV. SETTLEMENT 1955 | Amount Collected from Nov. 15, 1955 to First Monday in Jan. 1956 | REDUCTIONS | | Total Reductions and Collected | BALANCE UNCOLLECTED | ADDITIONS | | Total Uncollected to First Monday in January, 19—— |
|---|---|---|---|---|---|---|---|---|---|---|---|
| State—Non-Homestead, | 4978 | 10542 | 2496 | 337 | | | | | | | |
| State—Homestead, | 5934 | 11921 | 4064 | 226 | | | | | | | |
| County Revenue, | 28140 | 85264 | 29071 | 1617 | | | | | | | |
| County Road and Bridge, | 19926 | 45223 | 15420 | 858 | | | | | | | |
| County Welfare, | 50244 | 152257 | 51905 | 2887 | | | | | | | |
| County Bond and Interest, | 1492 | 3771 | 1263 | 66 | | | | | | | |
| R. & B. Sinking | 2002 | 6066 | 2068 | 115 | | | | | | | |
| Town Revenue, | 4805 | 14557 | 4964 | 276 | | | | | | | |
| Town Road and Bridge, | 5606 | 16986 | 5797 | 322 | | | | | | | |
| Town Drag, | 1001 | 3033 | 1034 | 57 | | | | | | | |
| Town State Loan, | None | | | | | | | | | | |
| | 5005 | 15166 | 5170 | 288 | | | | | | | |
| School Local 1 Mill, | 1002 | 3033 | 1035 | 57 | | | | | | | |
| School Special, | 40091 | 95746 | 30526 | 2198 | | | | | | | |
| School State Loan, | | | | | | | | | | | |
| Deficiency | 59441 | 175126 | 61510 | 3592 | | | | | | | |
| Tuition | | | | | | | | | | | |
| Transportation | 1501 | 4550 | 1551 | 87 | | | | | | | |
| C. O. | 9640 | 30587 | 9930 | 505 | | | | | | | |
| | 243798 | 704832 | 238892 | 13983 | | | | | | | |

| | | LOCAL 1 MILL | SPECIAL | STATE LOAN | Deficiency | Transport | C. O. | | | | TOTALS |
|---|---|---|---|---|---|---|---|---|---|---|---|
| MARCH SETTLEMENT | School District No. G#30 | 542 | 8541 | | 23132 | 512 | 3004 | | | | 33727 |
| | N#30 | 523 | 26138 | | 32641 | 784 | 4590 | | | | 64676 |
| | G un | 03 | 56 | | 112 | 04 | 42 | | | | 217 |
| | N un. | 134 | 5356 | | 5356 | 201 | 2008 | | | | 13055 |
| | Totals | 1002 | 40091 | | 59441 | 1501 | 9640 | | | | 111675 |
| JUNE SETTLEMENT | School District No. G#30 | 1664 | 40558 | | 100798 | 2421 | 14174 | | | | 159365 |
| | N#30 | 785 | 39155 | | 48895 | 1175 | 6875 | | | | 96885 |
| | G un. | 460 | 7699 | | 18389 | 680 | 6600 | | | | 33648 |
| | N un. | 176 | 7034 | | 7034 | 264 | 2638 | | | | 17146 |
| | Totals | 3033 | 95746 | | 175126 | 4550 | 30587 | | | | 309042 |
| NOVEMBER SETTLEMENT | School District No. G#30 | 717 | 17917 | | 44749 | 1075 | 6292 | | | | 70754 |
| | N#30 | 181 | 9047 | | 16298 | 271 | 1589 | | | | 29386 |
| | G un. | 95 | 1901 | | 3803 | 143 | 1126 | | | | 7068 |
| | N un. | 42 | 1661 | | 1660 | 62 | 423 | | | | 4048 |
| | Totals | 1035 | 30526 | | 61510 | 1551 | 9430 | | | | 104552 |
| NOVEMBER to JANUARY | School District No. G#30 | 27 | 677 | | 1692 | 41 | 238 | | | | 2675 |
| | N#30 | 30 | 1521 | | 1900 | 46 | 267 | | | | 3764 |
| | Totals | 57 | 2198 | | 3592 | 87 | 505 | | | | 6439 |
| ADDITIONS | School District No. | | | | | | | | | | |
| | Totals | | | | | | | | | | |
| REDUCTIONS | School District No. | | | | | | | | | | |
| | Totals | | | | | | | | | | |

# Assessment Roll and Tax List of Real Property in the Town of Powers, Cass County, Minnesota, for Taxes for the Year 1954.

Form SCD (54) [illegible]

*Indicate Type of Property: R-Residential, C-Commercial, I-Industrial, U-Utility, F-Farm

| | IN WHOSE NAME ASSESSED | TO WHOM TRANSFERRED | | DESCRIPTION OF PROPERTY: SUBDIVISION | Sec. or Lot | Town or Block | Rng | Number of Acres of Land: Acres | Tenths | No. School District | Indicate Occupied Tax on Res | Indicate Agricultural Tax on Res | * Indicate Type of Property | TRUE AND FULL VALUATIONS: LAND Exclusive of Structures and Improvements | BUILDINGS and Other Structures | MACHINERY Permanently Attached to Real Estate | TOTAL True and Full Value | ASSESSED VALUATIONS: RURAL: Homestead Up to $1,000 20% | Over $4,000 and Non-Homestead 33⅓% | ALL OTHER: Homestead Up to $4,000 25% | Over $4,000 and Non-Homestead 40% | MACHINERY Permanently Attached to Real Estate 33⅓% | TOTAL ASSESSED VALUE | Total Assessed Value as Equalized by the Board of Review | FINAL EQUALIZED VALUE |
|---|---|---|---|---|---|---|---|---|---|---|---|---|---|---|---|---|---|---|---|---|---|---|---|---|---|
| | | | | | | | | Acres | Tenths | | | | | Dollars | Dollars | Dollars | Dollars | Dollars | Dollars | Dollars | Dollars | Dollars | Dollars | Dollars | Dollars |
| E. H. Owen | | | 1 | NE¼ of NE¼ Lot 1 | 1 | 139 | 30 | 34 | 90 | Woo | No | Yes | I | 111 | | | 111 | | 37 | | | | 37 | | |
| | State of Minnesota | | 2 | NW¼ of NE¼ Lot 2 | | | | | | | | | | | | | | | | | | | | | |
| | State of Minnesota | | 3 | SW¼ of NE¼ | | | | | | | | | | | | | | | | | | | | | |
| | | | 4 | SE¼ of NE¼ | | | | | | | | | | | | | | | | | | | | | |
| | | | 5 | | | | | | | | | | | | | | | | | | | | | | |
| | State of Minnesota | | 6 | NE¼ of NW¼ Lot 3 | | | | | | | | | | | | | | | | | | | | | |
| | State of Minnesota | | 7 | NW¼ of NW¼ Lot 4 | | | | | | | | | | | | | | | | | | | | | |
| | State of Minnesota | | 8 | SW¼ of NW¼ | | | | | | | | | | | | | | | | | | | | | |
| | State of Minnesota | | 9 | SE¼ of NW¼ | | | | | | | | | | | | | | | | | | | | | |
| | | | 10 | | | | | | | | | | | | | | | | | | | | | | |
| | State of Minnesota | | 11 | NE¼ of SW¼ | | | | | | | | | | | | | | | | | | | | | |
| | State of Minnesota | | 12 | NW¼ of SW¼ | | | | | | | | | | | | | | | | | | | | | |
| | State of Minnesota | | 13 | SW¼ of SW¼ | | | | | | | | | | | | | | | | | | | | | |
| | State of Minnesota | | 14 | SE¼ of SW¼ | | | | | | | | | | | | | | | | | | | | | |
| | | | 15 | | | | | | | | | | | | | | | | | | | | | | |
| E. H. Owen | | | 16 | NE¼ of SE¼ | | | | 40 | | | no | " | I | 120 | | | 120 | | 40 | | | | 40 | | |
| | State of Minnesota | | 17 | NW¼ of SE¼ | | | | | | | | | | | | | | | | | | | | | |
| | State of Minnesota | | 18 | SW¼ of SE¼ | | | | | | | | | | | | | | | | | | | | | |
| E. H. Owen | | | 19 | SE¼ of SE¼ | | | | 40 | | | no | " | I | 120 | | | 120 | | 40 | | | | 40 | | |
| | | | 20 | | | | | | | | | | | | | | | | | | | | | | |
| | | | | | | | | 114 | 90 | | | | | 351 | | | 351 | | 117 | | | | 117 | | |

Cass County, Minnesota, for Taxes for the Year 1954.

| | SOLD FOR TAXES | VALUATIONS BY SCHOOL DISTRICTS AS EQUALIZED BY DEPARTMENT OF TAXATION: District No. Woo Rate 54 Mills | District No. 2 Rate 54 Mills | District No. ..... Rate ..... Mills | District No. ..... Rate ..... Mills | District No. ..... Rate ..... Mills | District No. ..... Rate ..... Mills | Tax Including State Homestead ..... Mills | State Tax on Non-Homestead 5.2 Mills | SPECIAL TAXES | TOTAL TAXES | | PAID | WHEN PAID: Month Day Year | Number of Receipt | March Settlement 1955 | June Settlement 1955 | Penalty | November Settlement 1955 | Penalty | Collections to First Monday in January 1956 | Penalty | Delinquent on First Monday in January 1956 | Total Delinquent Tax and Penalty | REMARKS |
|---|---|---|---|---|---|---|---|---|---|---|---|---|---|---|---|---|---|---|---|---|---|---|---|---|---|
| | | Dollars | Dollars | Dollars | Dollars | Dollars | Dollars | $ cts. | $ cts. | $ cts. | $ cts. | | | | | $ cts. | $ cts. | $ cts. | $ cts. | $ cts. | $ cts. | $ cts. | $ cts. | $ cts. | |
| 1 | | | 37 | | | | | 7.56 | 20 | | 7.76 | 1 | PAID IN FULL | MAY 31 1955 | 11560 | | 7.76 | | | | | | | | |
| 2 | | | | | | | | | | | | 2 | | | | | | | | | | | | | |
| 3 | | | | | | | | | | | | 3 | | | | | | | | | | | | | |
| 4 | | | | | | | | | | | | 4 | | | | | | | | | | | | | |
| 5 | | | | | | | | | | | | 5 | | | | | | | | | | | | | |
| 6 | | | | | | | | | | | | 6 | | | | | | | | | | | | | |
| 7 | | | | | | | | | | | | 7 | | | | | | | | | | | | | |
| 8 | | | | | | | | | | | | 8 | | | | | | | | | | | | | |
| 9 | | | | | | | | | | | | 9 | | | | | | | | | | | | | |
| 10 | | | | | | | | | | | | 10 | | | | | | | | | | | | | |
| 11 | | | | | | | | | | | | 11 | | | | | | | | | | | | | |
| 12 | | | | | | | | | | | | 12 | | | | | | | | | | | | | |
| 13 | | | | | | | | | | | | 13 | | | | | | | | | | | | | |
| 14 | | | | | | | | | | | | 14 | | | | | | | | | | | | | |
| 15 | | | | | | | | | | | | 15 | | | | | | | | | | | | | |
| 16 | | | 40 | | | | | 8.18 | 20 | | 8.38 | 16 | PAID IN FULL | MAY 31 1955 | 11560 | | 8.38 | | | | | | | | |
| 17 | | | | | | | | | | | | 17 | | | | | | | | | | | | | |
| 18 | | | | | | | | | | | | 18 | | | | | | | | | | | | | |
| 19 | | | 40 | | | | | 8.18 | 20 | | 8.38 | 19 | PAID IN FULL | MAY 31 1955 | 11560 | | 8.38 | | | | | | | | |
| 20 | | | | | | | | | | | | 20 | | | | | | | | | | | | | |
| | | | 117 | | | | | 23.92 | 60 | | 24.52 | | | | | | 24.52 | | | | | | | | |



Miller's Point
Woodland
Jas Holms Beach
Horseshoe Beach
Andoy

# Assessment Roll and Tax List of Real Property in the Town of Remer, Cass County, Minnesota, for Taxes for the Year 1954.



Form 5CD (143) State Auditor, St. Paul, Minnesota

*Indicate Type of Property: R-Residential, C-Commercial, I-Industrial, U-Utility, F-Farm

| | In Whose Name Assessed | To Whom Transferred | | Description of Property: Subdivision | Sec. or Lot | Town or Block | Rng. | Number of Acres of Land (Acres / Mills) | No. School District | Indicate Homestead Tax or No | Indicate Legal Tax or No | Indicate Type of Property | True and Full Valuations: Land Exclusive of Structures and Improvements | Buildings and Other Structures | Machinery Permanently Attached to Real Estate | Total True and Full Value | Assessed Valuations: Rural: Homestead Up to $1,500 20% | Rural: Over $1,500 Total Non-Homestead 33⅓% | All Other: Homestead Up to $1,500 25% | All Other: Over $1,500 Total Non-Homestead 40% | Machinery Permanently Attached to Real Estate 33⅓% | Total Assessed Value | Total Assessed Value as Equalized by the Board of Review | Final Equalized Value |
|---|---|---|---|---|---|---|---|---|---|---|---|---|---|---|---|---|---|---|---|---|---|---|---|---|
| | | | | | | | | Acres | Mills | | | | Dollars | Dollars | Dollars | Dollars | Dollars | Dollars | Dollars | Dollars | Dollars | Dollars | Dollars | Dollars |
| | ~~Carl & Lillie Stadler~~ | | | | | | | | | | | | | | | | | | | | | | | |
| 1 | Milo & L Slessick | | | E½ of N½ of N½ Lot 1 | 2 | 139 | 30 | 37.68 | | yes | yes | 1 | 85 | 100 | | 185 | 37 | | | | | 37 | | |
| 2 | State of Minnesota | | | N½ of N½ of NE¼ Lot 2 | | | | | | | | | | | | | | | | | | | | |
| 3 | State of Minnesota | | | SW¼ of NE¼ | | | | | | | | | | | | | | | | | | | | |
| 4 | State of Minnesota | | | SE¼ of NE¼ | | | | | | | | | | | | | | | | | | | | |
| 5 | | | | | | | | | | | | | | | | | | | | | | | | |
| 6 | Louise Hatzel | | | NW¼ of NW¼ Lot 3 | | | | 37.68 | | no | no | 1 | 147 | | | 147 | | 49 | | | | 49 | | |
| 7 | John M. Johnson | | | S½ of Lots 4-5 NW¼ of SW¼ | | | | 37.68 | | yes 70 | no | C | 230 | 100 240 | | 570 | 66 | 80 | | | | 146 | | |
| 8 | " " | | | S½ of Lots 4-5 SW¼ of NW¼ | | | | 36.65 | | yes | yes | 1 | 145 | | | 145 | 29 | | | | | 29 | | |
| 9 | Otto H. & Elsie R. Hagner | | | S½ of SW¼ | | | | 40 | | no | no | 1 | 240 | | | 240 | | 80 | | | | 80 | | |
| 10 | | | | | | | | | | | | | | | | | | | | | | | | |
| 11 | | | | NE¼ of SW¼ | | | | | | | | | | | | | | | | | | | | |
| 12 | | | | NW¼ of SW¼ | | | | | | | | | | | | | | | | | | | | |
| 13 | | | | SW¼ of SW¼ | | | | | | | | | | | | | | | | | | | | |
| 14 | | | | SE¼ of SW¼ | | | | | | | | | | | | | | | | | | | | |
| 15 | | | | | | | | | | | | | | | | | | | | | | | | |
| 16 | State of Minnesota | | | NE¼ of SE¼ | | | | | | | | | | | | | | | | | | | | |
| 17 | ~~Fay Tomsick~~ | State of Minnesota | | Next parcel to the lands of Fine | | | | 40 | | no | no | 1 | 240 | | | 240 | | 80 | | | | 80 | | |
| 18 | Rollin Frank Payne | | | SW¼ of SE¼ Lot 7 | | | | 36.85 | | no | no | 1 | 240 | | | 240 | | 80 | | | | 80 | | |
| 19 | State of Minnesota | | | SE¼ of SE¼ | | | | | | | | | | | | | | | | | | | | |
| 20 | C. A. & Florence Lee Barron | | | W. 13 acres of Lot 6 | | | | 13.60 | | yes | no | R | 100 | 200 | | 300 | 60 | | | | | 60 | | |
| | | | | | | | | 290.74 | | | | | 1427 | 640 | | 2067 | 192 | 369 | | | | 561 | | |

Cass County, Minnesota, for Taxes for the Year 1954.

| | Sold for Taxes | Valuations by School Districts as Equalized by Department of Taxation: District No. 7 Rate 51 Mills | | | | | | Tax Including State Homestead ...Mills | State Tax on Non-Homestead ...Mills | Special Taxes | Total Taxes | Paid | When Paid: Month Day Year | Number of Receipt | March Settlement 1955 | June Settlement 1955 | Penalty | November Settlement 1955 | Penalty | Collections to First Monday in January 1956 | Penalty | Delinquent on First Monday in January 1956 | Penalty | Total Delinquent Tax and Penalty | Remarks |
|---|---|---|---|---|---|---|---|---|---|---|---|---|---|---|---|---|---|---|---|---|---|---|---|---|---|
| | | Dollars | Dollars | Dollars | Dollars | Dollars | Dollars | $ cts. | $ cts. | $ cts. | $ cts. | | | | $ cts. | $ cts. | $ cts. | $ cts. | $ cts. | $ cts. | $ cts. | $ cts. | $ cts. | $ cts. | |
| 1 | | H 37 | | | | | | 756 | | | 756 | PAID IN FULL | MAY 31 1955 | 11561 | | 756 | | | | | | | | | |
| 2 | | | | | | | | | | | | | | | | | | | | | | | | | |
| 3 | | | | | | | | | | | | | | | | | | | | | | | | | |
| 4 | | | | | | | | | | | | | | | | | | | | | | | | | |
| 5 | | | | | | | | | | | | | | | | | | | | | | | | | |
| 6 | SOLD FOR TAXES | 49 | | | | | | 1002 | 26 | | 1028 | PAID IN FULL | OCT 31 1956 | 15491 | | | | 1028 | 36 | | | | | | |
| 7 | | | H 60 85 | | | | | 3278 | 42 | | 3320 | PAID IN FULL | MAY 17 1955 | 5432 | | 3320 | | | | | | | | | |
| 8 | | | | | | | | 594 | | | 594 | PAID IN FULL | MAY 17 1955 | | | 594 | | | | | | | | | |
| 9 | | H 29 | 80 | | | | | 1636 | 42 | | 1678 | PAID IN FULL | OCT 31 1955 | 14901 | | | | 1678 | 59 | | | | | | |
| 10 | | | | | | | | | | | | | | | | | | | | | | | | | |
| 11 | | | | | | | | | | | | | | | | | | | | | | | | | |
| 12 | | | | | | | | | | | | | | | | | | | | | | | | | |
| 13 | | | | | | | | | | | | | | | | | | | | | | | | | |
| 14 | | | | | | | | | | | | | | | | | | | | | | | | | |
| 15 | | | | | | | | | | | | | | | | | | | | | | | | | |
| 16 | | | | | | | | | | | | | | | | | | | | | | | | | |
| 17 | SOLD FOR TAXES | 80 | and for 1955 | | | | | 1636 | 42 | | 1678 | ~~Forfeited~~ | 11-15-55 | | | | | | | | | | | | 16.78 Cancelled |
| 18 | | 80 | | | | | | 1636 | 42 | | 1678 | PAID IN FULL | MAY 31 1955 | 11562 | | 1678 | | | | | | | | | |
| 19 | | | | | | | | | | | | | | | | | | | | | | | | | |
| 20 | | H 60 | | | | | | 1228 | | | 1228 | PAID IN FULL | MAY 31 1955 | 11563 | | 1228 | | | | | | | | | |
| | | H 135 | H 60 85 | 192 | | | | 3278 | 84 | | 11960 | | | | | 7576 | | 2706 | | | | | | | 16.78 |
| | | | 289 | 80 | 369 | | | 8488 | | | | | | | | | | | | | | | | | |
| | | H 15 | H 60 | | 561 | | | 11766 | 194 | | | | | | | | | | | | | | | | |

# Assessment Roll and Tax List of Real Property in the Town of Pewsed, Cass County, Minnesota, for Taxes for the Year 1954.

* Indicate Type of Property: R - Residential, C - Commercial, I - Industrial, U - Utility, F - Farm

| | In Whose Name Assessed | To Whom Transferred | Description of Property: Subdivision | Sec. or Lot | Town or Block | Reg | Number of Acres of Land: Acres | Tenths | No. School District | Indicate Homestead Yes or No | Indicate Veteran Yes or No | Indicate Type of Property | True and Full Valuations: Land Exclusive of Structures and Improvements | Buildings and Other Structures | Machinery Permanently Attached to Real Estate | Total True and Full Value | Assessed Valuations: Rural: Homestead Up to $1,000 20% | Rural: Over $1,000 and Non-Homestead 33⅓% | All Other: Homestead Up to $4,000 25% | All Other: Over $4,000 and Non-Homestead 40% | Machinery Permanently Attached to Real Estate 33⅓% | Total Assessed Value | Total Assessed Value as Equalized by the Board of Review | Final Equalized Value |
|---|---|---|---|---|---|---|---|---|---|---|---|---|---|---|---|---|---|---|---|---|---|---|---|---|
| | | | | | | | Acres | Tenths | | | | | Dollars | Dollars | Dollars | Dollars | Dollars | Dollars | Dollars | Dollars | Dollars | Dollars | Dollars | Dollars |
| | Charles L. & Hattie M. Sporlak | | NE¼ of NE¼ Lot 1 | 3 | 139 | 30 | 38 | | Unas | no | yes | R | 123 | 300 | | 423 | | 141 | | | | 141 | | |
| | Cornelius Mooney | | NW¼ of NE¼ Lot 2 | | | | 38 | 26 | | yes | | T | 150 | | | 150 | 30 | | | | | 30 | | |
| | Everett A. & Josie Tidrick | | Lot 10 less east 20 rods SW¼ of NW¼ | | | | 25 | 55 | | yes | | L | 220 | 320 | | 540 | 108 | | | | | 108 | | |
| | " " | | N 27¼ acs of Lot 11 NW¼ of NW¼ | | | | 27 | 40 | | yes | | T | 185 | | | 185 | 37 | | | | | 37 | | |
| | Mary M. Stein | | Start 100' E of SW cor of Lot 10, thence E 100', thence N 100', thence W 100', thence S 100' to the point of beginning, less the S 100' of the W 100' thereof, in the NW¼ of NW¼ | | | | 60 | | | no | | R | 30 | 150 | | 180 | | 60 | | | | 60 | | |
| | Theodore & Janet Lundblad | | NE¼ of NW¼ Lot 3 | | | | 25 | 45 | | no | | L | 213 | 225 | | 438 | | 146 | | | | 146 | | |
| | John Nyman | | Lot 4 less N 4 rods of W 40 rods NW¼ of NW¼ | | | | 27 | 75 | | yes | | F | 175 | 200 | | 375 | 75 | | | | | 75 | | |
| | " " | | Lot 6 less S 150' & S 200' & less 3½ acs SW¼ of NW¼ | | | | 30 | 29 | | yes | | F | 330 | | | 330 | 66 | | | | | 66 | | |
| | Thomas J. & Ida Le Vasseur | | N 17¼ acs of Lot 11 less 7 ac SW¼ of NW¼ | | | | 17 | 40 | | yes no | no | C | 270 | 400 524 | | 794 | 94 | 108 | | | | 202 | | |
| | Leonard J. & Mayme Milbert | | S ½ of E 200' of Lot 5 Lot 11 | | | | 33 | | | no | yes | L | 30 | 150 | | 180 | | 60 | | | | 60 | | |
| | Mary M. Stein | | NE¼ of NW¼ | | | | 33 | 90 | | no | | L | 183 | | | 183 | | 61 | | | | 61 | | |
| | John Nyman | | Lot 6 NW¼ of NW¼ | | | | 32 | 85 | | yes | | T | 140 | | | 140 | 38 | | | | | 38 | | |
| | " " | | SW¼ of SW¼ Lot 8 | | | | 40 | | | yes | | T | 215 | | | 215 | 43 | | | | | 43 | | |
| | Thomas J. & Ida Le Vasseur | | SW¼ of SW¼ | | | | 47 | 50 | | no | | T | 282 | | | 282 | | 94 | | | | 94 | | |
| | Herbert L. Wolf | | N ½ of S 150' of E 200' of Lot 5 | | | | 33 | | | no | | L | 30 | 120 | | 150 | | 50 | | | | 50 | | |
| | Chester A. Sporlak | | 220' x 220' of Lot 5 NW¼ of SW¼ | | | | 1 | | | no | | L | 61 | 200 | | 261 | | 87 | | | | 87 | | |
| | Thomas J. & Ida B. Le Vasseur | | Lot 9 NW¼ of SW¼ | | | | 31 | 40 | | no | | L | 312 | | | 312 | | 104 | | | | 104 | | |
| | | | SW¼ of SW¼ | | | | | | | | | | | | | | | | | | | | | |
| | James C. & Myrtle C. Pickle | | Part of Lot 5 SW¼ of SW¼ | | | | 25 | | | no | | L | 61 | 200 | | 261 | | 87 | | | | 87 | | |
| | Arthur J. & Lillian M. Finlay | | N ½ rods of S ½ rods of Lot 4 | | | | 10 | | | yes | | R | 80 | 125 | | 205 | 41 | | | | | 41 | | |
| | Lawrence H. Stein | | Acs of Lot 11 | | | | 43 | 11 | | | | | 3140 | 2514 | | 5654 | 532 | 998 | | | | 1530 | | |



| | Sold for Taxes | Valuations by School Districts as Equalized by Department of Taxation: District No. ____ Rate ____ Mills | District No. 2 Rate 28 Mills | District No. 4 Rate 31 Mills | District No. ____ Rate ____ Mills | District No. ____ Rate ____ Mills | District No. ____ Rate ____ Mills | Tax Including State Homestead Mills | State Tax on Non-Homestead Mills | Special Taxes | Total Taxes | | Paid | When Paid: Month | Day | Year | Number of Receipt | March Settlement 1955 | June Settlement 1955 | Penalty | November Settlement 1955 | Penalty | Collections to First Monday in January 1956 | Penalty | Delinquent on First Monday in January 1956 | Total Delinquent Tax and Penalty | Remarks |
|---|---|---|---|---|---|---|---|---|---|---|---|---|---|---|---|---|---|---|---|---|---|---|---|---|---|---|---|
| | | Dollars | Dollars | Dollars | Dollars | Dollars | Dollars | $ cts. | $ cts. | $ cts. | $ cts. | | | | | | | $ cts. | $ cts. | $ cts. | $ cts. | $ cts. | $ cts. | $ cts. | $ cts. | $ cts. | |
| 1 | | | 141 | | | | | 2884 | 74 | | 2958 | 1 | PAID IN FULL | MAY 18 | 1955 | 5785 | | 2958 | | | | | | | | |
| 2 | | | H 80 | | | | | 614 | | | 614 | 2 | 1st Half Paid<br>2nd Half Paid | MAY 3 1<br>AUG 10 | 1955<br>1955 | 7440<br>15318 | | 307 | | 307 | | | | | | |
| 3 | | | H 108 | | | | | 2208 | | | 2208 | 3 | PAID IN FULL | MAY 3 1 | 1955 | 11572 | | 2964 | | | | | | | | |
| 4 | | | H 37 | | | | | 756 | | | 756 | 4 | PAID IN FULL | MAY 3 1 | 1955 | | | | | | | | | | | |
| 5 | | | 60 | | | | | 1228 | 32 | | 1260 | 5 | PAID IN FULL | MAY 3 1 | 1955 | 11569 | | 1260 | | | | | | | | |
| 6 | | | 146 | | | | | 2986 | 76 | | 3062 | 6 | PAID IN FULL | MAY 3 1 | 1955 | 11569 | | 3062 | | | | | | | | |
| 7 | | | H 75 | | | | | 1534 | | | 1534 | 7 | 1st Half Paid<br>2nd Half Paid | MAY 3 1<br>OCT 20 | 1955<br>1955 | 11514<br>11573 | | 767 | | 767 | | | | | | |
| 8 | | | H 66 | H 94<br>108 | | | | 1350 | | | 1350 | 8 | 1st Half Paid<br>2nd Half Paid | MAY 3 1<br>OCT 20 | 1955<br>1955 | 11570 | | 675 | | 675 | | | | | | |
| 9 | | | | | | | | 4536 | 56 | | 4592 | 9 | PAID IN FULL | MAY 3 1 | 1955 | 11570 | | 4592 | | | | | | | | |
| 10 | | | 60 | | | | | 1228 | 32 | | 1260 | 10 | PAID IN FULL | MAY 3 1 | 1955 | 11566 | | 1260 | | | | | | | | |
| 11 | | | 61 | | | | | 1248 | 32 | | 1280 | 11 | PAID IN FULL | MAY 3 1 | 1955 | 11568 | | 1280 | | | | | | | | |
| 12 | | | H 38 | | | | | 778 | | | 778 | 12 | 1st Half Paid<br>2nd Half Paid | MAY 3 1<br>OCT 20 | 1955<br>1955 | 11513 | | 389 | | 389 | | | | | | |
| 13 | | | H 43 | | | | | 880 | | | 880 | 13 | 1st Half Paid<br>2nd Half Paid | MAY 3 1<br>OCT 20 | 1955<br>1955 | 11514 | | 44 | | 400 | | | | | | |
| 14 | | | 94 | | | | | 1922 | 50 | | 1972 | 14 | PAID IN FULL | MAY 3 1 | 1955 | 11571 | | 1972 | | | | | | | | |
| 15 | | | 50 | | | | | 1022 | 26 | | 1048 | 15 | PAID IN FULL | OCT 31 | 1955 | 15495 | | | | 1048 | | | | | | penalty 364 |
| 16 | | | 87 | | | | | 1780 | 46 | | 1826 | 16 | PAID IN FULL | MAY 3 1 | 1955 | 11564 | | 1826 | | | | | | | | |
| 17 | | | 104 | | | | | 2126 | 54 | | 2180 | 17 | PAID IN FULL | MAY 3 1 | 1955 | 11571 | | 2180 | | | | | | | | |
| 18 | | | | | | | | | | | | 18 | | | | | | | | | | | | | | |
| 19 | | | 87 | | | | | 1780 | 46 | | 1826 | 19 | PAID IN FULL | MAY 3 1 | 1955 | 11565 | | 1826 | | | | | | | | |
| 20 | | | H 41 | | | | | 838 | | | 838 | 20 | PAID IN FULL | MAY 3 1 | 1955 | 11567 | | 838 | | | | | | | | |
| | | | H 438 | H 94 | | 332 | | 4536 | 76 | | 32222 | | | | | | | 28596 | | 3626 | | | | | | |
| | | | 608 | 108 | | 998 | | 27162 | | | | | | | | | | | | | | | | | | |
| | | | 1238 | 202 | | 1530 | | 31698 | 524 | | | | | | | | | | | | | | | | | |

Miller's Point
Woodland
Mrs Holmes Jones
Horseshoe Beach
Lake Shore

# Assessment Roll and Tax List of Real Property in the Town of Powers, Cass County, Minnesota, for Taxes for the Year 1954.

Form 2-C(1)(54) MILLER-DUNN COMPANY, MINNEAPOLIS

*Indicate Type of Property: R-Residential, C-Commercial, I-Industrial, U-Utility, F-Farm

| In Whose Name Assessed | To Whom Transferred | | Description of Property: Subdivision | Sec. or Lot | Town or Block | Rng. | Number of Acres of Land: Acres | Hills | No. School District | Indicate Homestead by Yes or No | Indicate Agricultural Land by Yes or No | *Indicate Type of Property | True and Full Valuations: Land Exclusive of Structures and Improvements (Dollars) | Buildings and Other Structures (Dollars) | Machinery Permanently Attached to Real Estate (Dollars) | Total True and Full Value (Dollars) | Assessed Valuations: Rural: Homestead Up to $1,000 20% (Dollars) | Rural: Over $1,000 and Non-Homestead 33⅓% (Dollars) | All Other: Homestead Up to $4,000 25% (Dollars) | All Other: Over $4,000 and Non-Homestead 40% (Dollars) | All Other: Machinery Permanently Attached to Real Estate 33⅓% (Dollars) | Total Assessed Value | Total Assessed Value as Equalized by the Board of Review (Dollars) | Final Equalized Value (Dollars) |
|---|---|---|---|---|---|---|---|---|---|---|---|---|---|---|---|---|---|---|---|---|---|---|---|---|
| Anutes L. & Marie L. Anderson | | 1 | NE¼ of NE¼ | 4 | 139 | 30 | 40 | | 4 | yes | yes | F | 230 | | | 230 | 46 | | | | | 46 | | |
| " " " | | 2 | NW¼ of NE¼ | | | | 40 | | 4 | yes | yes | F | 335 | 500 | | 835 | 167 | | | | | 167 | | |
| Richard W. & Ethelyn M. Carder | | 3 | SW¼ of NE¼ | | | | 40 | | 4 | yes | yes | F | 200 | 475 | | 675 | 135 | | | | | 135 | | |
| " " " | | 4 | SE¼ of NE¼ | | | | 40 | | 4 | yes | yes | F | 160 | | | 160 | 32 | | | | | 32 | | |
| | | 5 | | | | | | | | | | | | | | | | | | | | | | |
| Lester E. & Frances Scott | | 6 | NE¼ of NW¼ less 4 rods x 50' | | | | 39.66 | | 4 | yes | yes | F | 345 | | | 345 | 69 | | | | | 69 | | |
| Wm. A. & Beatrice Swenson | | 7 | NW¼ of NW¼ | | | | 40 | | 4 | yes | yes | T | 215 | | | 215 | 43 | | | | | 43 | | |
| " " " | | 8 | SW¼ of NW¼ | | | | 40 | | 4 | yes | yes | T | 405 | | | 405 | 81 | | | | | 81 | | |
| Lester E. & Frances Scott | | 9 | SE¼ of NW¼ | | | | 40 | | 4 | yes | yes | F | 300 | 465 | | 765 | 153 | | | | | 153 | | |
| Eugene Harrington | | 10 | 4 rods of E 450' of 7/8 of 1/8 | | | | 5 | | 70 | | | R | 29 | 550 | | 579 | | 193 | | | | 193 | | |
| Lester E. & Frances Scott | | 11 | NE¼ of SW¼ | | | | 40 | | 4 | yes | yes | F | 365 | | | 365 | 73 | | | | | 73 | | |
| Ed Fleckner | | 12 | NW¼ of SW¼ | | | | 40 | | 70 | | | T | 159 | | | 159 | | 53 | | | | 53 | | |
| Jay E. & Lydia E. Annis | | 13 | SW¼ of SW¼ | | | | 40 | | 70 | | | T | 159 | | | 159 | | 53 | | | | 53 | | |
| Lester E. & Frances Scott | | 14 | SE¼ of SW¼ | | | | 40 | | 4 | | | T | 155 | | | 155 | 31 | | | | | 31 | | |
| Raymond Paul Gundy & Joyce E. Gundy | | 15 | W 2 rods of S 1/2 of S 1/2 | | | | ? | | 4 | | | F | 70 | 50 | | 120 | 24 | | | | | 24 | | |
| Richard W. & Ethelyn M. Carder | | 16 | NE¼ of SE¼ | | | | 40 | | 4 | | | F | 240 | | | 240 | 48 | | | | | 48 | | |
| " " " | | 17 | NW¼ of SE¼ | | | | 40 | | 4 | | | F | 240 | | | 240 | 48 | | | | | 48 | | |
| " " " | | 18 | SW¼ of SE¼ less W 24 rods | | | | 36.5 | | 4 | | | F | 220 | | | 220 | 44 | | | | | 44 | | |
| " " " | | 19 | SE¼ of SE¼ less 8 ac. and S.E. cor. | | | | 32 | | 4 | | | F | 185 | | | 185 | 37 | | | | | 37 | | |
| Raymond P. Gundy | | 20 | 8 acres in S.E. cor. of S 1/2 of S 1/2 | | | | 8 | | 4 | | | R | 95 | 100 | | 195 | 39 | | | | | 39 | | |
| | | | | | | | 637.66 | | | | | | 4107 | 2140 | | 6247 | 1070 | 299 | | | | 1369 | | |

| Sold for Taxes | Valuations by School Districts as Equalized by Department of Taxation: District No. ____ Rate ____ Mills | District No. ____ Rate ____ Mills | District No. ____ Rate ____ Mills | District No. ____ Rate ____ Mills | District No. ____ Rate ____ Mills | Tax including State Homestead ____ Mills | State Tax on Non-Homestead 5.2 Mills | Special Taxes | Total Taxes | | Paid | When Paid (Month Day Year) | Number of Receipt | March Settlement 1955 | June Settlement 1955 | Penalty | November Settlement 1955 | Penalty | Collections to First Monday in January 1956 | Penalty | Delinquent on First Monday in January 1956 | Total Delinquent Tax and Penalty | Remarks |
|---|---|---|---|---|---|---|---|---|---|---|---|---|---|---|---|---|---|---|---|---|---|---|---|
| | Dollars | Dollars | Dollars | Dollars | Dollars | $ cts. | $ cts. | $ cts. | $ cts. | | | | | $ cts. | $ cts. | $ cts. | $ cts. | $ cts. | $ cts. | $ cts. | $ cts. | $ cts. | |
| | N 46 | | | | | 940 | | | 940 | 1 | PAID IN FULL | MAY 31 1955 | 11571 | | 940 | | | | | | | | |
| | N 167 | | | | | 3416 | | | 3416 | 2 | PAID IN FULL | MAY 31 1955 | | | 3416 | | | | | | | | |
| | N 135 | | | | | 2760 | | | 2760 | 3 | PAID IN FULL | MAY 31 1955 | 11665 | | 2760 | | | | | | | | |
| | N 32 | | | | | 654 | | | 654 | 4 | PAID IN FULL | MAY 31 1955 | | | 654 | | | | | | | | |
| | | | | | | | | | | 5 | | | | | | | | | | | | | |
| SOLD FOR TAXES | N 69 | | | | | 1412 | | | 1412 | 6 | | | | | | | | | | | 1412 | | |
| SOLD FOR TAXES | N 43 | | | | | 880 | | | 880 | 7 | | | | | | | | | | | 880 | | |
| SOLD FOR TAXES | N 81 | | | | | 1656 | | | 1656 | 8 | | | | | | | | | | | 1656 | | |
| SOLD FOR TAXES | N 153 | | | | | 3130 | | | 3130 | 9 | | | | | | | | | | | 3130 | | |
| | 198 | | | | | 3948 | 100 | | 4048 | 10 | PAID IN FULL | MAY 10 1955 | 11357 | | 4048 | | | | | | | | |
| SOLD FOR TAXES | N 73 | | | | | 1492 | | | 1492 | 11 | | | | | | | | | | | 1492 | | |
| | 53 | | | | | 1084 | 28 | | 1112 | 12 | PAID IN FULL | MAY 31 1955 | 11587 | | 1112 | | | | | | | | |
| SOLD FOR TAXES | 53 | | | | | 1084 | 28 | | 1112 | 13 | | | | | | | | | | | 1112 | | |
| SOLD FOR TAXES | N 31 | | | | | 634 | | | 634 | 14 | | | | | | | | | | | 634 | | |
| | N 24 | | | | | 490 | | | 490 | 15 | PAID IN FULL | JUN 20 1955 | 8272 | | | | 490 | 07 | | | | | |
| | N 48 | | | | | 982 | | | 982 | 16 | PAID IN FULL | MAY 31 1955 | | | 982 | | | | | | | | |
| | N 48 | | | | | 982 | | | 982 | 17 | PAID IN FULL | MAY 31 1955 | 11665 | | 982 | | | | | | | | |
| | N 44 | | | | | 900 | | | 900 | 18 | PAID IN FULL | MAY 31 1955 | | | 900 | | | | | | | | |
| | N 37 | | | | | 756 | | | 756 | 19 | PAID IN FULL | MAY 31 1955 | | | 756 | | | | | | | | |
| | N 39 | | | | | 798 | | | 798 | 20 | PAID IN FULL | JUN 20 1955 | 8272 | | | | 798 | 12 | | | | | |
| | R 1070 | | | | | 21898 | 156 | | 28154 | | | | | | 16550 | | 1588 | | | | 10316 | | |
| | 1369 | | | | | | | | | | | | | | | | | | | | | | |

Miller's Point
Woodland
Mrs Holmes Jacobs
Geraldine Jacobs
Dale

# Assessment Roll and Tax List of Real Property in the Town of Pierce, Cass County, Minnesota, for Taxes for the Year 1954.

Form SCED (54) 30-1M-8-54 (Minn. Stat. 278.01)

*Indicate Type of Property: R - Residential, C - Commercial, I - Industrial, U - Utility, F - Farm

| In Whose Name Assessed | To Whom Transferred | Description of Property | Sec. or Lot | Town or Block | Rng. | Number of Acres of Land (Acres / Mills) | No. School District | Indicate Homestead Yes or No | Indicate Agricultural Yes or No | * Indicate Type of Property | True and Full Valuations: Land Exclusive of Structures and Improvements | Buildings and Other Structures | Machinery Permanently Attached to Real Estate | Total True and Full Value | Assessed Valuations: Rural Homestead Up to $4,000 20% | Rural Over $4,000 and Non-Homestead 33⅓% | All Other Homestead Up to $4,000 25% | All Other Over $4,000 and Non-Homestead 40% | Machinery Permanently Attached to Real Estate 33⅓% | Total Assessed Value | Total Assessed Value as Equalized by the Board of Review | Final Equalized Value |
|---|---|---|---|---|---|---|---|---|---|---|---|---|---|---|---|---|---|---|---|---|---|---|
| | | | | | | | | | | | Dollars | Dollars | Dollars | Dollars | Dollars | Dollars | Dollars | Dollars | Dollars | Dollars | Dollars | Dollars |
| State of Minnesota | | W 15' of N 7 rods of S 1/2 of SE 1/4 | 5 | 139 | 30 | 38.88 | Wm Hill | | | F | 265 | | | 265 | 53 | | | | | 53 | | |
| Henry Elizabeth Quiderbock | | NE 1/4 of NE 1/4 | 1 | | | | | | | | | | | | | | | | | | | |
| John M & Evelyn V. Rhs | | 20 rods of N 1/2 of that part lying E of Hy #371 | 2 | | | 18 | 70 | | | T | 150 | | | 150 | | 50 | | | | 50 | | |
| Lee F. Kahl | | SW 1/4 of NE 1/4 of Hy #371 | 3 | | | 3 | 70 | | | T | 25 | | | 25 | 5 | | | | | 5 | | |
| Henry & Elizabeth Quiderbock | | SE 1/4 of NE 1/4 | 4 | | | 40 | 70 | | | F | 270 | 450 | | 720 | 144 | | | | | 144 | | |
| " " " | | S 1/2 of N 1/2 E of Hy #371 | 5 | | | 37 | 70 | | | F | 160 | | | 160 | 32 | | | | | 32 | | |
| Eli Stavish | | NE 1/4 of NW 1/4 | 6 | | | 40 | 70 | | | T | 117 | | | 117 | | 39 | | | | 39 | | |
| State of Minnesota | | NW 1/4 of NW 1/4 | 7 | | | | | | | | | | | | | | | | | | | |
| State of Minnesota | | SW 1/4 of NW 1/4 | 8 | | | | | | | | | | | | | | | | | | | |
| Lee Kahl | Leonard J. Steiner | SE 1/4 of NW 1/4 | 9 | | | 40 | 70 | | | F | 230 | 450 | | 680 | 136 | | | | | 136 | | |
| Paul H. & Lillian E. Kipilan | | E 1/2 of NW 1/4 of NE 1/4 | 10 | | | 20 | 70 | | | F | 130 | 250 | | 380 | 76 | | | | | 76 | | |
| Lee F. Kahl | | NE 1/4 of SW 1/4 | 11 | | | 40 | 70 | | | F | 200 | | | 200 | 40 | | | | | 40 | | |
| Northwestern Improv. Co. | | NW 1/4 of SW 1/4 | 12 | | | | Exempt Property | | | | | | | | | | | | | | | |
| Lorenz & Martha L. Vincent | | SW 1/4 of SW 1/4 | 13 | | | 40 | 70 | | | T | 160 | | | 160 | 32 | | | | | 32 | | |
| " " " | | NW 1/4 of NW 1/4 | 14 | | | 40 | 70 | | | F | 140 | 475 | | 615 | 123 | | | | | 123 | | |
| Harry & Tom Tarman | | 7 rods of N 1/2 of that part lying E of Hy #371 of the W 1/2 of the W 1/2 of NW 1/4 | 15 | | | 2 | 70 | | | R | 30 | 1075 | | 1105 | 221 | | | | | 221 | | |
| Arnold A. & Violet Anderson | | NE 1/4 of SE 1/4 | 16 | | | 40 | 70 | | | F | 325 | 350 | | 675 | ~~135~~ | 225 | | | | ~~135~~ 225 | | |
| " " " | | NW 1/4 of SE 1/4 less W 15' & N 7 rods of S 1/2 of SE 1/4 (12 ac.) | 17 | | | 28 | 70 | | | F | 279 | | | 279 | | 93 | | | | 93 | | |
| " " " | | SW 1/4 of SE 1/4 | 18 | | | 40 | 70 | | | F | 321 | | | 321 | | 107 | | | | 107 | | |
| " " " | | SE 1/4 of SE 1/4 | 19 | | | 40 | 70 | | | F | 291 | | | 291 | | 97 | | | | 97 | | |
| Albert M. & Alice Bartlings | | N 7 rods of N 1/2 of that part lying E of Hy #371 of the W 1/2 of the W 1/2 of NW 1/4 | 20 | | | 2 | 70 | | | R | 30 | 375 | | 405 | 81 | | | | | 81 | | |
| | | | | | | 518.88 | | | | | 3183 | 3465 | | 6648 | 940 | 611 | | | | 1551 | | |



| Sold for Taxes | Validations by School Districts as Equalized by Department of Taxation: District No. 70 Rate 41 Mills | Tax Including State Homestead ..... Mills | State Tax on Non-Homestead 5.2 Mills | Special Taxes | Total Taxes | | Paid | When Paid: Month | Day | Year | Number of Receipt | March Settlement 1955 | June Settlement 1955 | Penalty | November Settlement 1955 | Penalty | Collections to First Monday in January 1956 | Penalty | Delinquent on First Monday in January 1956 | Total Delinquent Tax and Penalty | Remarks |
|---|---|---|---|---|---|---|---|---|---|---|---|---|---|---|---|---|---|---|---|---|---|
| | Dollars | Dollars | $ cts. | $ cts. | $ cts. | | | | | | | $ cts. | $ cts. | $ cts. | $ cts. | $ cts. | $ cts. | $ cts. | $ cts. | $ cts. | |
| 1 | N 53 | 10 84 | | | 10 84 | 1 | PAID IN FULL | APR | 18 | 1955 | 11541 | | 10 84 | | | | | | | | |
| 2 | 50 | 10 27 | 26 | | 10 53 | 2 | | | | | | | | | | | | | | | |
| 3 | N 5 | 1 02 | | | 1 02 | 3 | PAID IN FULL | OCT | 31 | 1955 | 12493 | | | | 1 02 | 13 | | | 1 04 | | |
| 4 | N 144 | 29 44 | | | 29 44 | 4 | PAID IN FULL | APR | 18 | 1955 | 11541 | | 29 44 | | | | | | | | |
| 5 | N 32 | 6 54 | | | 6 54 | 5 | PAID IN FULL | APR | 18 | 1955 | | | 6 54 | | | | | | | | |
| 6 SOLD FOR TAXES | 39 | 7 98 | 20 | | 8 18 | 6 | ~~PAID IN FULL OCT 31 1955~~ | | | | ~~12493~~ | | | | ~~8 18~~ | ~~29~~ | | | | | |
| 7 | | | | | | 7 | | | | | | | | | | | | | | | |
| 8 | | | | | | 8 | | | | | | | | | | | | | | | |
| 9 | N 136 | 27 82 | | | 27 82 | 9 | PAID IN FULL | OCT | 31 | 1955 | 12493 | | | | 27 82 | 28 | | | | | |
| 10 | N 76 | 15 54 | | | 15 54 | 10 | PAID IN FULL | MAY | 31 | 1955 | 11575 | | 15 54 | | | | | | | | |
| 11 | N 40 | 8 18 | | | 8 18 | 11 | Paid in full | Oct | 31 | 1955 | 12493 | | | | 8 18 | 29 | | | ~~8 47~~ 9 00 | | |
| 12 | | | | | | 12 | | | | | | | | | | | | | | | |
| 13 | N 32 | 6 54 | | | 6 54 | 13 | 1st Half Paid<br>2nd Half Paid | MAY<br>OCT | 3<br>31 | 1955<br>1955 | 6180 | | 6 54 | | 6 54 | | | | | | |
| 14 | N 123 | 25 16 | | | 25 16 | 14 | 1st Half Paid<br>2nd Half Paid | MAY<br>OCT | 3<br>31 | 1955<br>1955 | 8638 | | | | | | | | | | |
| 15 | N 221 | 45 20 | | | 45 20 | 15 | PAID IN FULL | APR | 25 | 1955 | 11480 | | 45 20 | | | | | | | | |
| 16 SOLD FOR TAXES | 225 | 46 02 | 1 18 | | 47 20 | 16 | PAID IN FULL | MAY | 5 | 1955 | | | 47 20 | | | | | | | | |
| 17 SOLD FOR TAXES | 93 | 19 02 | 48 | | 19 50 | 17 | PAID IN FULL | MAY | 5 | 1955 | | | 19 50 | | | | | | | | |
| 18 SOLD FOR TAXES | 107 | 21 88 | 56 | | 22 44 | 18 | PAID IN FULL | MAY | 5 | 1955 | 53 06 | | 22 44 | | | | | | | | |
| 19 SOLD FOR TAXES | 97 | 19 84 | 50 | | 20 34 | 19 | PAID IN FULL | MAY | 5 | 1955 | | | 20 34 | | | | | | | | |
| 20 | N 81<br>N 75<br>4 41<br>1 55 | 16 56 | | | 16 56 | 20 | PAID IN FULL | MAY | 31 | 1955 | 11574 | | 16 56 | | | | | | | | |
| | | 317 86 | 3 18 | | 320 98 | | | | | | | | 249 45 | | 50 87 | | | | 19 66 | | |

Miller's Point
Woodland
Des Moines Beach
Horseshoe Beach

# Assessment Roll and Tax List of Real Property in the Town of Powers, Cass County, Minnesota, for Taxes for the Year 1954.



Form SCD (54) BILLIN-DAVIS COMPANY, MINNEAPOLIS

*Indicate Type of Property: R-Residential, C-Commercial, I-Industrial, U-Utility, F-Farm

| | | DESCRIPTION OF PROPERTY | | | | | | | | TRUE AND FULL VALUATIONS | | | | ASSESSED VALUATIONS | | | | | | | | | | | | | | | | | | | | | | | | | | |
|---|---|---|---|---|---|---|---|---|---|---|---|---|---|---|---|---|---|---|---|---|---|---|---|---|---|---|---|---|---|---|---|---|---|---|---|---|---|---|---|---|
| | | | | | | | | | | | | | | RURAL | | ALL OTHER | | | | | | | | | | | | | | | | | | | | | | | | |
| IN WHOSE NAME ASSESSED | TO WHOM TRANSFERRED | | SUBDIVISION | Sec. or Lot | Town or Block | Rng | Number of Acres of Land: Acres | Number of Acres of Land: Mills | No. School District | Indicate Homestead Tax Ra | Indicate Agricultural Tax Ra | * Indicate Type of Property | LAND Exclusive of Structures and Improvements | BUILDINGS and Other Structures | MACHINERY Permanently Attached to Real Estate | TOTAL True and Full Value | Homestead Up to $1,000 20% | Over $1,000 and Non-Homestead 33⅓% | Homestead Up to $1,000 25% | Over $1,000 and Non-Homestead 40% | MACHINERY Permanently Attached to Real Estate 33⅓% | TOTAL ASSESSED VALUE | Total Assessed Value as Equalized by the Board of Review | FINAL EQUALIZED VALUE |
| | | | | | | | | | | | | | Dollars | Dollars | Dollars | Dollars | Dollars | Dollars | Dollars | Dollars | Dollars | Dollars | Dollars | Dollars |
| State of Minnesota | 1 | | NE¼ of NE¼ Lot 1 | 6 | 139 | 30 | | | Uno | | | | | | | | | | | | | | | |
| State of Minnesota | 2 | | NW¼ of NE¼ | | | | | | | | | | | | | | | | | | | | | |
| State of Minnesota | 3 | | SW¼ of NE¼ | | | | | | | | | | | | | | | | | | | | | |
| State of Minnesota | 4 | | SE¼ of NE¼ | | | | | | | | | | | | | | | | | | | | | |
| | 5 | | | | | | | | | | | | | | | | | | | | | | | |
| State of Minnesota | 6 | | NE¼ of NW¼ | | | | | | | | | | | | | | | | | | | | | |
| State of Minnesota | 7 | | NW¼ of NW¼ | | | | | | | | | | | | | | | | | | | | | |
| State of Minnesota | 8 | | SW¼ of NW¼ | | | | | | | | | | | | | | | | | | | | | |
| State of Minnesota | 9 | | SE¼ of NW¼ | | | | | | | | | | | | | | | | | | | | | |
| | 10 | | | | | | | | | | | | | | | | | | | | | | | |
| State of Minnesota | 11 | | NE¼ of SW¼ | | | | | | | | | | | | | | | | | | | | | |
| State of Minnesota | 12 | | NW¼ of SW¼ | | | | | | | | | | | | | | | | | | | | | |
| State of Minnesota | 13 | | SW¼ of SW¼ | | | | | | | | | | | | | | | | | | | | | |
| State of Minnesota | 14 | | SE¼ of SW¼ | | | | | | | | | | | | | | | | | | | | | |
| | 15 | | | | | | | | | | | | | | | | | | | | | | | |
| Northern Pac. | 16 | | NE¼ of SE¼ | | | | | | | Exempt Ry property | | | | | | | | | | | | | | |
| State of Minnesota | 17 | | NW¼ of SE¼ | | | | | | | | | | | | | | | | | | | | | |
| State of Minnesota | 18 | | SW¼ of SE¼ | | | | | | | | | | | | | | | | | | | | | |
| State of Minnesota | 19 | | SE¼ of SE¼ | | | | | | | | | | | | | | | | | | | | | |
| | 20 | | | | | | | | | | | | | | | | | | | | | | | |

| | SOLD FOR TAXES | VALUATIONS BY SCHOOL DISTRICTS AS EQUALIZED BY DEPARTMENT OF TAXATION: District No. ..... Rate ..... Mills | District No. ..... Rate ..... Mills | District No. ..... Rate ..... Mills | District No. ..... Rate ..... Mills | District No. ..... Rate ..... Mills | District No. ..... Rate ..... Mills | Tax including State Homestead ..... Mills | State Tax on Non-Homestead ..... Mills | SPECIAL TAXES | TOTAL TAXES | | PAID | WHEN PAID | | | Number of Receipt | March Settlement 1955 | June Settlement 1955 | Penalty | November Settlement 1955 | Penalty | Collections to First Monday in January 1956 | Penalty | Delinquent on First Monday in January 1956 | Penalty | Total Delinquent Tax and Penalty | REMARKS |
|---|---|---|---|---|---|---|---|---|---|---|---|---|---|---|---|---|---|---|---|---|---|---|---|---|---|---|---|---|
| | | Dollars | Dollars | Dollars | Dollars | Dollars | Dollars | $ cts. | $ cts. | $ cts. | $ cts. | | | Month | Day | Year | | $ cts. | $ cts. | $ cts. | $ cts. | $ cts. | $ cts. | $ cts. | $ cts. | $ cts. | $ cts. | |
| 1 | | | | | | | | | | | | 1 | | | | | | | | | | | | | | | | 1 |
| 2 | | | | | | | | | | | | 2 | | | | | | | | | | | | | | | | 2 |
| 3 | | | | | | | | | | | | 3 | | | | | | | | | | | | | | | | 3 |
| 4 | | | | | | | | | | | | 4 | | | | | | | | | | | | | | | | 4 |
| 5 | | | | | | | | | | | | 5 | | | | | | | | | | | | | | | | 5 |
| 6 | | | | | | | | | | | | 6 | | | | | | | | | | | | | | | | 6 |
| 7 | | | | | | | | | | | | 7 | | | | | | | | | | | | | | | | 7 |
| 8 | | | | | | | | | | | | 8 | | | | | | | | | | | | | | | | 8 |
| 9 | | | | | | | | | | | | 9 | | | | | | | | | | | | | | | | 9 |
| 10 | | | | | | | | | | | | 10 | | | | | | | | | | | | | | | | 10 |
| 11 | | | | | | | | | | | | 11 | | | | | | | | | | | | | | | | 11 |
| 12 | | | | | | | | | | | | 12 | | | | | | | | | | | | | | | | 12 |
| 13 | | | | | | | | | | | | 13 | | | | | | | | | | | | | | | | 13 |
| 14 | | | | | | | | | | | | 14 | | | | | | | | | | | | | | | | 14 |
| 15 | | | | | | | | | | | | 15 | | | | | | | | | | | | | | | | 15 |
| 16 | | | | | | | | | | | | 16 | | | | | | | | | | | | | | | | 16 |
| 17 | | | | | | | | | | | | 17 | | | | | | | | | | | | | | | | 17 |
| 18 | | | | | | | | | | | | 18 | | | | | | | | | | | | | | | | 18 |
| 19 | | | | | | | | | | | | 19 | | | | | | | | | | | | | | | | 19 |
| 20 | | | | | | | | | | | | 20 | | | | | | | | | | | | | | | | 20 |

Hillsboro Point
Woodland
Des Moines Beach
Horseshoe Beach

# Assessment Roll and Tax List of Real Property in the Town of Pimental, Cass County, Minnesota, for Taxes for the Year 1954.

Indicate Type of Property: R-Residential, C-Commercial, I-Industrial, U-Utility, F-Farm

| | IN WHOSE NAME ASSESSED | TO WHOM TRANSFERRED | DESCRIPTION OF PROPERTY: SUBDIVISION | Sec. or Lot | Town or Block | Rng | Number of Acres of Land: Acres | Mills | No. School District | Indicate Exempt Real Estate | Indicate Agricultural Type of Farm Property | TRUE AND FULL VALUATIONS: LAND Exclusive of Structures and Improvements | BUILDINGS and Other Structures | MACHINERY Permanently Attached to Real Estate | TOTAL True and Full Value | ASSESSED VALUATIONS: RURAL: Homestead Up to $4,000 | Over $4,000 and Non-Homestead | ALL OTHER: Homestead Up to $4,000 | Over $4,000 and Non-Homestead | MACHINERY Permanently Attached to Real Estate | TOTAL ASSESSED VALUE | Total Assessed Value as Equalized by the Board of Review | FINAL EQUALIZED VALUE |
|---|---|---|---|---|---|---|---|---|---|---|---|---|---|---|---|---|---|---|---|---|---|---|---|
| | | | | | | | Acres | Mills | | | | Dollars | Dollars | Dollars | Dollars | Dollars | Dollars | Dollars | Dollars | Dollars | Dollars | Dollars | Dollars |
| | State of Minnesota | 1 | N½ of N½ Lots | | 71 | 30 | | | 30 | | | | | | | | | | | | | | |
| | State of Minnesota | 2 | NW¼ of NE¼ Lot 9 | | | | | | | | | | | | | | | | | | | | |
| | | 3 | SW¼ of NE¼ | | | | | | | | | | | | | | | | | | | | |
| | | 4 | SE¼ of NE¼ | | | | | | | | | | | | | | | | | | | | |
| | The Tall Corn Council Boy Scouts of America | 5 | That part of Lots 5 & 6 of Rip Lake lying N.E. of a line from Lower Kart Lake to the S.E. Cor. of Mountain Valley Legend | | 70 | 30 | 20.53 | T | | | | 60 | | | 60 | | 20 | | | | 20 | | 462 | 508 |
| | State of Minnesota | 6 | NE¼ of NW¼ | | | | | | | | | | | | | | | | | | | | |
| | State of Minnesota | 7 | NW¼ of NW¼ Lot 1 | | | | | | | | | | | | | | | | | | | | |
| | State of Minnesota | 8 | SW¼ of NW¼ Lot 2 | | | | | | | | | | | | | | | | | | | | |
| | State of Minnesota | 9 | SE¼ of NW¼ Lot 8 | | | | | | | | | | | | | | | | | | | | |
| | | 10 | | | | | | | | | | | | | | | | | | | | | |
| | State of Minnesota | 11 | NE¼ of SW¼ Lot 7 | | | | | | | | | | | | | | | | | | | | |
| | State of Minnesota | 12 | NW¼ of SW¼ Lot 3 | | | | | | | | | | | | | | | | | | | | |
| | State of Minnesota | 13 | SW¼ of SW¼ Lot 4 | | | | | | | | | | | | | | | | | | | | |
| | | 14 | SE¼ of SW¼ | | | | | | | | | | | | | | | | | | | | |
| | The Tall Corn Council Boy Scouts of America | 15 | That part of Lots 5 & 6 of Rip Lake lying N.E. of a line from Lower Kart Lake to the S.E. Cor. of Mountain Valley Legend | | 70 | 30 | 22.75 | T | | | | 99 | | | 99 | | 33 | | | | 33 | | 762 | 838 |
| | | 16 | NE¼ of SE¼ | | | | | | | | | | | | | | | | | | | | |
| | Dr. Frank E. Gerk | 17 | Lot 1 in the Plat of Lot 5 of Rip Lake in the Town of Pimental, Cass Co. Minn. Lower Kart Lake to Blue Mountain Lake beginning | 6 | | 70 | 30 | F | | | | 60 | | | 60 | | 20 | | | | 20 | | | |
| | " " | 18 | SW¼ of SE¼ | 40 | | 70 | 30 | F | | | | 120 | | | 120 | | 40 | | | | 40 | | | |
| | Maurice E. & Lila L. Geffers | 19 | Lots 5 & 6 of Rip Lake Rly | 22.2 | | 70 | 30 | F | | | | 36 | 415 | | 450 | | 90 | | | | 90 | | | |
| | Dr. Frank E. & Florence H. Gerk | 20 | SE¼ of SE¼ Lots 5 & 6 of Rip Lake except that part described in Lot 1 of Plat of Lot 5 of Rip Lake lying N.E. of a line from Lower Kart Lake to the S.E. Cor. of Mountain Valley Legend | 15 | | 70 | 30 | F | | | | 30 | | | 30 | | 10 | | | | 10 | | | |
| | | | | 109.8 | | | | | | | | 444 | 415 | | 859 | | 90 | | 123 | | 213 | | | |

Cass County, Minnesota, for Taxes for the Year 1954.

| | SOLD FOR TAXES | VALUATIONS BY SCHOOL DISTRICTS AS EQUALIZED BY DEPARTMENT OF TAXATION: District No. ..... Rate ..... Mills | District No. ..... Rate ..... Mills | District No. ..... Rate ..... Mills | District No. 30 Rate 93 Mills | District No. ..... Rate ..... Mills | District No. ..... Rate ..... Mills | Tax including State Homestead ..... Mills | State Tax on Non-Homestead 52 Mills | SPECIAL TAXES | TOTAL TAXES | PAID | WHEN PAID | Number of Receipt | March Settlement 1955 | June Settlement 1955 | Penalty | November Settlement 1955 | Penalty | Collections to First Monday in January 1956 | Penalty | Delinquent on First Monday in January 1956 | Penalty | Total Delinquent Tax and Penalty | REMARKS |
|---|---|---|---|---|---|---|---|---|---|---|---|---|---|---|---|---|---|---|---|---|---|---|---|---|---|
| | | Dollars | Dollars | Dollars | Dollars | Dollars | Dollars | $ cts. | $ cts. | $ cts. | $ cts. | | Month Day Year | | $ cts. | $ cts. | $ cts. | $ cts. | $ cts. | $ cts. | $ cts. | $ cts. | $ cts. | | |
| 1 | | | | | | | | | | | | | | | | | | | | | | | | | |
| 2 | | | | | | | | | | | | | | | | | | | | | | | | | |
| 3 | | | | | | | | | | | | | | | | | | | | | | | | | |
| 4 | | | | | | | | | | | | | | | | | | | | | | | | | |
| 5 | | | | | 20 | | | 452 | 10 | | 462 | | | | | | | | | | | 462 | 508 | |
| 6 | | | | | | | | | | | | | | | | | | | | | | | | | |
| 7 | | | | | | | | | | | | | | | | | | | | | | | | | |
| 8 | | | | | | | | | | | | | | | | | | | | | | | | | |
| 9 | | | | | | | | | | | | | | | | | | | | | | | | | |
| 10 | | | | | | | | | | | | | | | | | | | | | | | | | |
| 11 | | | | | | | | | | | | | | | | | | | | | | | | | |
| 12 | | | | | | | | | | | | | | | | | | | | | | | | | |
| 13 | | | | | | | | | | | | | | | | | | | | | | | | | |
| 14 | | | | | | | | | | | | | | | | | | | | | | | | | |
| 15 | | | | | 33 | | | 744 | 18 | | 762 | | | | | | | | | | | 762 | 838 | |
| 16 | | | | | | | | | | | | | | | | | | | | | | | | | |
| 17 | | | | | 20 | | | 452 | 10 | | 462 | PAID IN FULL | MAY 31 1955 | 11577 | | 462 | | | | | | | | |
| 18 | | | | | 40 | | | 902 | 20 | | 922 | PAID IN FULL | MAY 31 1955 | | | 922 | | | | | | | | |
| 19 | | | | 4 | 90 | | | 2032 | | | 2032 | 1st Half Paid<br>2nd Half Paid | MAY 31 1955<br>OCT 17 1955 | 11576<br>14140 | | 1016 | | 1016 | | | | | | |
| 20 | | | | | 10 | | | 226 | 06 | | 232 | PAID IN FULL | MAY 31 1955 | 11577 | | 232 | | | | | | | | |
| | | | | N | 70<br>123<br>215 | | | 4808 | 64 | | 4872 | | | | | 2632 | | 1016 | | | | 1224 | | |

Miller's Point
Woodland
Des Moines Beach
Accounting Board

# Assessment Roll and Tax List of Real Property in the Town of Pleasant Lake, Cass County, Minnesota, for Taxes for the Year 1954.

*Indicate Type of Property: R-Residential, C-Commercial, I-Industrial, U-Utility, F-Farm

| | In Whose Name Assessed | To Whom Transferred | Description of Property: Subdivision | Sec. or Lot | Town or Block | Reg. | Number of Acres of Land: Acres | Mills | No. School District | Indicates Homestead Tax | Indicates Agricultural Land | Indicates Type of Property | True and Full Valuations: Land Exclusive of Structures and Improvements | Buildings and Other Structures | Machinery Permanently Attached to Real Estate | Total True and Full Value | Assessed Valuations: Rural: Homestead Up to $4,000 20% | Rural: Over $4,000 and Non-Homestead 33⅓% | All Other: Homestead Up to $4,000 25% | All Other: Over $4,000 and Non-Homestead 40% | All Other: Machinery Permanently Attached to Real Estate 33⅓% | Total Assessed Value | Total Assessed Value as Equalized by the Board of Review | Final Equalized Value |
|---|---|---|---|---|---|---|---|---|---|---|---|---|---|---|---|---|---|---|---|---|---|---|---|---|
| | | | | | | | Acres | Mills | | | | | Dollars | Dollars | Dollars | Dollars | Dollars | Dollars | Dollars | Dollars | Dollars | Dollars | Dollars | Dollars |
| | M. F. Toth | | Lot 1 of Block 1 of Thos. Thorkelson's Addition | | | | | | 4 | | | | | | | | | | | | | | | |
| 1 | | | NE¼ of NE¼ — X 279.5' | 8 | 139.90 | | 70 | | 30 | 710 | W | T | 364 | | | 364 | | 118 | | | | 118 | | |
| 2 | | | NW¼ of NE¼ | | | | | | | | | | | | | | | | | | | | | |
| 3 | State of Minnesota | | SW¼ of NE¼ | | | | | | | | | | | | | | | | | | | | | |
| 4 | State of Minnesota | | SE¼ of NE¼ | | | | | | | | | | | | | | | | | | | | | |
| 5 | State of Minnesota | | 264' x 160' x 160' x 348.5' x 279.5' of NE¼ of NE¼ | | | | | | | | | | | | | | | | | | | | | |
| 6 | Marjorie P. Dumont | | NE¼ of NW¼ less N½ of N½ | | | | 30 | | | 440 | " | T | 70 | | | 70 | 14 | | | | | 14 | | |
| 7 | State of Minnesota | | NW¼ of NW¼ less Ry. | | | | | | | | | | | | | | | | | | | | | |
| 8 | Walter & Delores Fosdick | | SW¼ of NW¼ Lot 1 | | | | 33 | | | 710 | " | T | 198 | | | 198 | | 66 | | | | 66 | | |
| 9 | Marjorie P. Dumont | | SE¼ of NW¼ | | | | 40 | | | 440 | " | T | 140 | | | 140 | 28 | | | | | 28 | | |
| 10 | | | | | | | | | | | | | | | | | | | | | | | | |
| 11 | Duane C. & Edith Cooper | | NE¼ of SW¼ | | | | 40 | | | 710 | " | F | 258 | | | 258 | | 86 | | | | 86 | | |
| 12 | Walter Myers | | NW¼ of SW¼ Lot 2 | | | | 32.85 | | | 710 | " | L | 264 | 24 | | 288 | | 96 | | | | 96 | | |
| 13 | Lila L. & Moses D. Jaffe | | SW¼ of SW¼ less 6 lots | | | | 40 | | | 440 | " | F | 320 | | | 320 | 64 | | | | | 64 | | |
| 14 | Duane C. & Edith Cooper | | SE¼ of SW¼ | | | | 40 | | | 440 | " | F | 160 | 372 | | 532 | 107 | | | | | 107 | | |
| 15 | Ingvald Johnson | | N½ of N½ of N½ of NW¼ | | | | 10 | | | 710 | " | T | 81 | | | 81 | | 27 | | | | 27 | | |
| 16 | M. K. Lapen | | NE¼ of SE¼ | | | | 40 | | | 710 | " | T | 303 | | | 303 | | 101 | | | | 101 | | |
| 17 | State of Minnesota | | SW¼ of SE¼ | | | | | | | | | | | | | | | | | | | | | |
| 18 | Adelbert Penrose | | SW¼ of SE¼ | | | | 40 | | | 710 | " | T | 303 | | | 303 | | 101 | | | | 101 | | |
| 19 | " " | | SE¼ of SE¼ | | | | 39 | | | 710 | " | F | 326 | 10 | | 336 | | 112 | | | | 112 | | |
| 20 | Walton Myers | | Court 1/2d of Lot 1½ of Lot 1½ | | | | | | | 710 | " | T | 30 | | | 30 | | 10 | | | | 10 | | |
| | | | | | | | 444.85 | | | | | | 2867 | 49 | | 3216 | 213 | 712 | | | | 930 | | |

| | Sold for Taxes | Valuations by School Districts as Equalized by Department of Taxation: District No. ..... Rate ..... Mills | District No. ..... Rate ..... Mills | District No. ..... Rate ..... Mills | District No. 50 Rate 22.5 Mills | District No. ..... Rate ..... Mills | District No. ..... Rate ..... Mills | Tax including State Homestead ..... Mills | State Tax on Non-Homestead 22.5 Mills | Special Taxes | Total Taxes | Paid | When Paid: Month Day Year | Number of Receipt | March Settlement 1955 | June Settlement 1955 | Penalty | November Settlement 1955 | Penalty | Collections to First Monday in January 1956 | Penalty | Delinquent as First Monday in January 1956 | Penalty | Total Delinquent Tax and Penalty | Remarks |
|---|---|---|---|---|---|---|---|---|---|---|---|---|---|---|---|---|---|---|---|---|---|---|---|---|---|
| | | Dollars | Dollars | Dollars | Dollars | Dollars | Dollars | $ cts. | $ cts. | $ cts. | $ cts. | | | | $ cts. | $ cts. | $ cts. | $ cts. | $ cts. | $ cts. | $ cts. | $ cts. | $ cts. | $ cts. | |
| 1 | SOLD FOR TAXES | Abst. # 6678 | H 71 | | | | | 1602 / 2664 | 60 | | 1662 | PAID IN FULL | DEC 29 1955 | 16115 | | | | | | 1662 | | | | | Pen. 11.24 abated |
| 2 | | | | | | | | | | | | | | | | | | | | | | | | | |
| 3 | | | | | | | | | | | | | | | | | | | | | | | | | |
| 4 | | | | | | | | | | | | | | | | | | | | | | | | | |
| 5 | | | | | | | | | | | | | | | | | | | | | | | | | |
| 6 | SOLD FOR TAXES | | H 14 | | | | | 316 | | | 316 | PAID IN FULL | MAY 31 1955 | 11697 | | 316 | | | | | | | | | |
| 7 | | | | | | | | | | | | | | | | | | | | | | | | | |
| 8 | | | 66 | | | | | 1490 | 34 | | 1524 | PAID IN FULL | MAY 31 1955 | 11580 | | 1524 | | | | | | | | | |
| 9 | | | H 28 | | | | | 632 | | | 632 | PAID IN FULL | MAY 31 1955 | 11697 | | 632 | | | | | | | | | |
| 10 | | | | | | | | | | | | | | | | | | | | | | | | | |
| 11 | | | 86 | | | | | 1942 | 44 | | 1986 | PAID IN FULL | MAY 31 1955 | 11579 | | 2218 | | | | | | | 1956 2185 | |
| 12 | | | 96 | | | | | 2168 | 50 | | 2218 | 1st Half Paid / 2nd Half Paid | MAY 31 1955 / OCT 17 1955 | 11576 / 14490 | | 922 | | 922 | | | | | | |
| 13 | | | H 64 | | | | | 1444 | | | 1444 | | | | | | | | | | | | | | |
| 14 | | | H 107 | | | | | 2416 | | | 2416 | | | | | | | | | | | | | 2416 | 2658 |
| 15 | | | 27 | | | | | 610 | 14 | | 624 | PAID IN FULL | JUL 21 1955 | 14697 | | | | 624 | | | | | | | |
| 16 | | | 101 | | | | | 2280 | 52 | | 2332 | PAID IN FULL | MAY 31 1955 | 11652 | | 2332 | | | | | | | | | |
| 17 | | | | | | | | | | | | | | | | | | | | | | | | | |
| 18 | | | 101 | | | | | 2280 | 52 | | 2332 | 1st Half Paid / 2nd Half Paid | MAY 31 1955 / OCT 31 1955 | 11576 / 15244 | | 2459 | | 2459 | | | | | | |
| 19 | | | 112 | | | | | 2528 | 58 | | 2586 | 1st Half Paid / 2nd Half Paid | MAY 31 1955 / OCT 31 1955 | 11579 | | | | | | | | | | | |
| 20 | | | 10 | | | | | 226 | 06 | | 232 | PAID IN FULL | MAY 31 1955 | 11579 | | 232 | | | | | | | | | |
| | | | H 213 / 930 | | | | | 8099 | 372 | | 21368 | | | | | 10435 | | 3805 | | 1662 | | 4402 | | 11.24 |

# Assessment Roll and Tax List of Real Property in the Pine of Pineland, Cass County, Minnesota, for Taxes for the Year 1954.

*Indicate Type of Property: R-Residential, C-Commercial, I-Industrial, U-Utility, F-Farm

| | In Whose Name Assessed | To Whom Transferred | Description of Property: Subdivision | Sec. or Lot | Town or Block | Reg | Number of Acres of Land: Acres | Tenths | No. School District | Indicate Homestead Yes or No | Indicate Agricultural Type of Property | True and Full Valuations: Land Exclusive of Structures and Improvements | Buildings and Other Structures | Machinery Permanently Attached to Real Estate | Total True and Full Value | Assessed Valuations: Rural: Homestead Up to $4,000 20% | Rural: Non-Homestead 33⅓% | All Other: Homestead Up to $4,000 25% | All Other: Non-Homestead 40% | All Other: Machinery Permanently Attached to Real Estate 33⅓% | Total Assessed Value | Total Assessed Value as Required by the Board of Review | Final Equalized Value |
|---|---|---|---|---|---|---|---|---|---|---|---|---|---|---|---|---|---|---|---|---|---|---|---|
| | | | | | | | | | | | | Dollars | Dollars | Dollars | Dollars | Dollars | Dollars | Dollars | Dollars | Dollars | Dollars | Dollars | Dollars |
| 1 | Ralph A. Gundy | | NE¼ of NE¼ Less 5½ rods | 9 | 139 | 30 | 32 | | Unorg 30 | 710 | 94 T | 156 | | | 156 | | 52 | | | | 52 | | |
| 2 | Wm. H. Ralston | | NW¼ of NE¼ | | | | 40 | | | 710 | T | 159 | | | 159 | | 53 | | | | 53 | | |
| | State of Minnesota | | | | | | | | | | | | | | | | | | | | | | |
| 3 | | | SW¼ of NE¼ | | | | | | | | | | | | | | | | | | | | |
| 4 | Otto Lasch | | SE¼ of NE¼ | | | | 40 | | | 710 | T | 201 | | | 201 | | 67 | | | | 67 | | |
| 5 | Chester A. & Lynne M. Burney | | E½ rds of N¾ of NE¼ | | | | 8 | | | 710 | T | 81 | | | 81 | | 27 | | | | 27 | | |
| 6 | Wm. H. Ralston | | NE¼ of NW¼ | | | | 40 | | | 710 | T | 159 | | | 159 | | 53 | | | | 53 | | |
| 7 | William Russell | | NW¼ of NW¼ | | | | 40 | | | 411 | F | 305 | 100 | | 405 | 81 | | | | | 81 | | |
| 8 | Ken & Russell | | SW¼ of NW¼ | | | | 40 | | | 411 | F | 240 | | | 240 | 48 | | | | | 48 | | |
| 9 | Wm. & Lila Russell | | SE¼ of NW¼ | | | | 40 | | | 411 | F | 280 | | | 280 | 56 | | | | | 56 | | |
| 10 | | | | | | | | | | | | | | | | | | | | | | | |
| 11 | N. Lee Mack | | NE¼ of SW¼ | | | | 40 | | | 411 | F | 375 | | | 375 | 75 | | | | | 75 | | |
| 12 | " | | NW¼ of SW¼ | | | | 40 | | | 411 | F | 410 | 375 | | 785 | 157 | | | | | 157 | | |
| 13 | David & Lorraine Anderson | | SW¼ of SW¼ | | | | 40 | | | 411 | F | 230 | 400 | | 630 | 126 | | | | | 126 | | |
| 14 | " " " | | SE¼ of SW¼ | | | | 40 | | | 411 | F | 320 | | | 320 | 64 | | | | | 64 | | |
| 15 | | | | | | | | | | | | | | | | | | | | | | | |
| | ~~William & Minnehee Revere, under life est.~~ | | | | | | | | | | | | | | | | | | | | | | |
| 16 | ~~William & Julia L. Revere, under life est.~~ | | NE¼ of SE¼ Lot 1 | | | | 50 | | | 411 | T | 170 | | | 170 | 34 | | | | | 34 | | |
| 17 | " " " | | NW¼ of SE¼ | | | | 40 | | | 411 | T | 160 | | | 160 | 32 | | | | | 32 | | |
| 18 | " " " | | ~~SW¼ of SE¼~~ Lot 2 | | | | 38.60 | | | 411 | T | 135 | | | 135 | 27 | | | | | 27 | | |
| | State of Minnesota | | | | | | | | | | | | | | | | | | | | | | |
| 19 | | | SE¼ of SE¼ Lot 3 | | | | | | | | | | | | | | | | | | | | |
| 20 | | | | | | | | | | | | | | | | | | | | | | | |
| | | | | | | | 504.60 | | | | | 2381 | 875 | | 3256 | 700 | 250 | | | | 950 | | |



| | Sold for Taxes | Valuations by School Districts as Equalized by Department of Taxation: District No. / Rate ... Mills | District No. / Rate ... Mills | District No. / Rate ... Mills | Assessed Value | District No. / Rate ... Mills | District No. / Rate ... Mills | District No. / Rate ... Mills | Tax Including State Homestead ... Mills | State Tax on Non-Homestead 5.5 Mills | Special Taxes | Total Taxes | | Paid | When Paid (Month Day Year) | Number of Receipt | March Settlement 1955 | June Settlement 1955 | Penalty | November Settlement 1955 | Penalty | Collections to First Monday in January 1956 | Penalty | Delinquent on First Monday in January 1956 | Total Delinquent Tax and Penalty | Remarks |
|---|---|---|---|---|---|---|---|---|---|---|---|---|---|---|---|---|---|---|---|---|---|---|---|---|---|---|
| | | Dollars | Dollars | Dollars | Dollars | Dollars | Dollars | Dollars | $ cts. | $ cts. | $ cts. | $ cts. | | | | | $ cts. | $ cts. | $ cts. | $ cts. | $ cts. | $ cts. | $ cts. | $ cts. | $ cts. | |
| 1 | | | | | 52 | | | | 1174 | 28 | | 1202 | 1 | PAID IN FULL | JUN 20 1955 | 1272 | | | | 1202 | 18 | | | | | |
| 2 | Sold for Taxes | | | | 53 | | | | 1196 | 28 | | 1224 | 2 | PAID IN FULL | DEC 20 1955 | 16499 | | | | | | 1224 | 98 | | | |
| 3 | | | | | | | | | | | | | 3 | PAID IN FULL | MAY 31 1955 | 1158 | | 1546 | | | | | | | | |
| 4 | | | | | 67 | | | | 1517 | 34 | | 1546 | 4 | | | | | | | | | | | | | |
| 5 | | | | | 27 | | | | 610 | 14 | | 624 | 5 | PAID IN FULL | MAY 31 1955 | 1583 | | 624 | | | | | | | | |
| 6 | Sold for Taxes | | | | 53 | | | | 1196 | 28 | | 1224 | 6 | | | | | | | | | | | 1224 | | |
| 7 | Sold for Taxes | | | H | 81 | | | | 1828 | | | 1828 | 7 | | | | | | | | | | | 1828 | | |
| 8 | Sold for Taxes | | | H | 48 | | | | 1084 | | | 1084 | 8 | | | | | | | | | | | 1084 | | |
| 9 | Sold for Taxes | | | H | 56 | | | | 1264 | | | 1264 | 9 | | | | | | | | | | | 1264 | | |
| 10 | | | | | | | | | | | | | 10 | | | | | | | | | | | | | |
| 11 | Sold for Taxes | | | H | 75 | | | | 1692 | | | 1692 | 11 | | | | | | | | | | | 1692 | | |
| 12 | Sold for Taxes | | | H | 157 | | | | 3544 | | | 3544 | 12 | | | | | | | | | | | 3544 | | |
| 13 | | | | H | 126 | | | | 2844 | | | 2844 | 13 | PAID IN FULL | MAY 31 1955 | 1582 | | 2844 | | | | | | | | |
| 14 | | | | H | 64 | | | | 1444 | | | 1444 | 14 | PAID IN FULL | MAY 31 1955 | | | | | | | | | | | |
| 15 | | | | | | | | | | | | | 15 | | | | | | | | | | | | | |
| 16 | | | | H | 34 | | | | 768 | | | 768 | 16 | PAID IN FULL | MAR 22 1956 | | | 768 | | | | | | | | |
| 17 | | | | H | 32 | | | | 722 | | | 722 | 17 | PAID IN FULL | MAR 22 1955 | 50536 | | 722 | | | | | | | | |
| 18 | | | | H | 27 | | | | 610 | | | 610 | 18 | PAID IN FULL | MAR 22 1955 | | | 610 | | | | | | | | |
| 19 | | | | | | | | | | | | | 19 | | | | | | | | | | | | | |
| 20 | | | | H | 700 / 322 / 722 | | | | 21488 | 132 | | 21620 | 20 | | | | | 8558 | | 1202 | | 1224 | | 10636 | | |

# Assessment Roll and Tax List of Real Property in the Town of Pine, Cass County, Minnesota, for Taxes for the Year 1954.

*Indicate Type of Property: R-Residential, C-Commercial, I-Industrial, U-Utility, F-Farm

| | In Whose Name Assessed | To Whom Transferred | Description of Property | | Sec. or Lot | Town or Block | Rng. | Number of Acres of Land | | Indicate Homestead Yes or No | Indicate Agricultural Yes or No | Indicate Type of Property | No. School District | True and Full Valuations: Land Exclusive of Structures and Improvements | Buildings and Other Structures | Machinery Permanently Attached to Real Estate | Total True and Full Value | Assessed Valuations: Rural: Homestead Up to $1,000 20% | Rural: Over $4,000 and Non-Homestead 33⅓% | All Other: Homestead Up to $1,000 25% | All Other: Over $4,000 and Non-Homestead 40% | All Other: Machinery Permanently Attached to Real Estate 33⅓% | Total Assessed Value | Total Assessed Value as Equalized by the Board of Review | Final Equalized Value |
|---|---|---|---|---|---|---|---|---|---|---|---|---|---|---|---|---|---|---|---|---|---|---|---|---|---|
| | | | | | | | | Acres | Units | | | | | Dollars | Dollars | Dollars | Dollars | Dollars | Dollars | Dollars | Dollars | Dollars | Dollars | Dollars | Dollars |
| 1 | Lawrence & Martha L. Vincent | | Portion lying between Lots 4 & Oxbow Lake | 10 | 139 | 30 | | 46.50 | Unk | No | No | T | | 279 | | | 279 | | 93 | | | | 93 | | |
| | Lawrence & Martha L. Vincent | | Less 2 acres & Beach | | | | | | | | | | | | | | | | | | | | | | |
| 2 | Richard E. & Martha M. Gillespie | | NW¼ of NE¼ | | | | | 15.15 | | No | No | L | | 124 | 620 | | 744 | | 248 | | | | 248 | | |
| 3 | Lawrence & Martha L. Vincent | | Lot 4 Less N. 400' of E. 200' of Lot 1 Less S. 500' | | | | | 34.99 | | No | No | T | | 240 | | | 240 | | 80 | | | | 80 | | |
| 4 | Jacob & Magdalene M. Rohlin | | SW¼ of NW¼ Sec. of Lot 3 | | | | | 8 | | Yes | No | R | | 65 | 600 | | 665 | 133 | | | | | 133 | | |
| 5 | Blanche M. Lettimer | | Sec. of Lot 3 | | | | | 9 | | Yes | No | L | | 65 | 400 | | 465 | 93 | | | | | 93 | | |
| 6 | Linard Johnson | | NE¼ of NW¼ Lot 2 | | | | | 30.85 | | No | No | T | | 217 | 125 | | 342 | | 114 | | | | 114 | | |
| 7 | Wm. J. Roy & Gertrude A. Carney | | NW¼ of NW¼ Lot 1 | | | | | 26 | | No | No | L | | 205 | 350 | | 555 | | 185 | | | | 185 | | |
| 8 | Hamline Land Co. | | SW¼ of NW¼ Lot 11 | | | | | 14.60 | | No | No | L | | 84 | | | 84 | | 28 | | | | 28 | | |
| 9 | Lawrence & Martha L. Vincent | | Portion lying between Lot 4 & Oxbow Lake SE¼ of NW¼ Lot 6 Less N. 400' | | | | | 2.75 | | No | No | L | | 100 | | | 100 | | 35 | | | | 35 | | |
| 10 | Lawrence & Martha L. Vincent | | S. 200' of Lot 4 Less 4.10 | | | | | | | No | No | R | | 1333 | 800 | | 933 | | 311 | | | | 311 | | |
| 11 | Roy E. & Gertrude A. Carney | | NE¼ of SW¼ Lot 10 | | | | | 33.80 | | No | No | T | | 237 | | | 237 | | 79 | | | | 79 | | |
| 12 | & Oliver & Stella B. Kaster | | NW¼ of SW¼ | | | | | | | | | | | | | | | | | | | | | | |
| 13 | " " " | | SW¼ of SW¼ Lot 9 | | | | | 31.45 | | No | No | T | | 240 | | | 240 | | 80 | | | | 80 | | |
| 14 | Ralph & Elma Lafolett | | N. 400' of Lot 6 & N. 400' of Lot 4 SE¼ of SW¼ 3 Ac. Rd. | | | | | 5 | | No | No | L | | 51 | | | 51 | | 17 | | | | 17 | | |
| 15 | Lawrence & Martha L. Vincent | | N. 400' of Lot 4 & 6 of Rd. | | | | | 12.0 | | No | No | T | | 120 | | | 120 | | 40 | | | | 40 | | |
| 16 | State of Minnesota | | NE¼ of SE¼ | | | | | | | | | | | | | | | | | | | | | | |
| 17 | State of Minnesota | | NW¼ of SE¼ Lot 7 | | | | | | | | | | | | | | | | | | | | | | |
| 18 | State of Minnesota | | SW¼ of SE¼ Lot 8 | | | | | | | | | | | | | | | | | | | | | | |
| 19 | State of Minnesota | | SE¼ of SE¼ | | | | | | | | | | | | | | | | | | | | | | |
| 20 | Spalding & Ellen M. Hendrickson | | S. 113' of Lot 4 | | | | | | | | | | | | | | | | | | | | | | |
| | | | | | | | | 250.09 | | | | | | 1885 | 2875 | | 4760 | 226 | 1310 | | | | 1536 | | |

| | Sold for Taxes | Validations by School Districts as Equalized by Department of Taxation: District No. 1 Rate 30 Mills | District No. 4 Rate 30 Mills | District No. Rate Mills | District No. Rate Mills | District No. Rate Mills | District No. Rate Mills | Tax Including State Homestead Mills | State Tax on Non-Homestead 5.32 Mills | Special Taxes | Total Taxes | Paid | When Paid Month | Day | Year | Number of Receipt | March Settlement 1955 | June Settlement 1955 | Penalty | November Settlement 1955 | Penalty | Collections to First Monday in January 1956 | Penalty | Delinquent on First Monday in January 1956 | Total Delinquent Tax and Penalty | Remarks |
|---|---|---|---|---|---|---|---|---|---|---|---|---|---|---|---|---|---|---|---|---|---|---|---|---|---|---|
| | | Dollars | Dollars | Dollars | Dollars | Dollars | Dollars | $ cts. | $ cts. | $ cts. | $ cts. | | | | | | $ cts. | $ cts. | $ cts. | $ cts. | $ cts. | $ cts. | $ cts. | $ cts. | $ cts. | |
| 1 | | 93 | | | | | | 1907 | 48 | | 1955 | PAID IN FULL | MAY 20 | | 1955 | 5457 | | 1955 | | | | | | | | |
| 2 | | ~~248~~ 48 | Abate # 6486 | | | | | ~~5093~~ 982 | ~~130~~ 24 | | ~~5223~~ 1006 | PAID IN FULL | MAY 20 | | 1955 | 6486 | | 5220 | | Refund at Ck # 6575 6/27/55 $41.96 | | | | | | 41.96 Abated |
| 3 | | 80 | | | | | | 1636 | 42 | | 1678 | PAID IN FULL | MAY 20 | | 1955 | 5457 | | 1678 | | | | | | | | |
| 4 | | H 133 | | | | | | 2720 | | | 2720 | PAID IN FULL | MAY 13 | | 1955 | 5395 | | 2720 | | Tax transf. to line 3 P. 58 | | | | | | |
| 5 | | H 93 | | | | | | 1907 | | | 1907 | PAID IN FULL | MAY 13 | | 1955 | 5395 | | 1907 | | Tax transferred to line 3 P. 58 | | | | | | |
| 6 | | 114 | | | | | | 2337 | 60 | | 2397 | 1st Half Paid | MAY 31 | | 1955 | 11585 | | 1196 | | | | 1196 | | | | |
| 7 | | 185 | | | | | | 3784 | 96 | | 3880 | 1st Half Paid<br>2nd Half Paid | MAY 31<br>OCT 31 | | 1955<br>1955 | 11584<br>15640 | | 1940 | | 1940 | | | | | | |
| 8 | | 28 | | | | | | 572 | 14 | | 586 | PAID IN FULL | FEB 26 | | 1955 | 1851 | 586 | | | | | | | | | |
| 9 | | 35 | | | | | | 716 | 18 | | 734 | PAID IN FULL | MAY 20 | | 1955 | 5457 | | 734 | | | | | | | | |
| 10 | | 311 | | | | | | 6360 | 162 | | 6522 | 1st Half Paid<br>2nd Half Paid | MAY 31<br>[illegible] | | 1955<br>1955 | 6184<br>[illegible] | | 3261 | | 3261 | | | | | | |
| 11 | | 79 | | | | | | 1616 | 42 | | 1658 | 1st Half Paid<br>2nd Half Paid | MAY 31<br>OCT 31 | | 1955<br>1955 | 11584<br>15640 | | 829 | | 829 | | | | | | |
| 12 | | | | | | | | | | | | | | | | | | | | | | | | | | |
| 13 | | 80 | | | | | | 1636 | 42 | | 1678 | 1st Half Paid<br>2nd Half Paid | MAY 31<br>OCT 31 | | 1955<br>1955 | 11584<br>15640 | | 839 | | 839 | | | | | | |
| 14 | | 17 | | | | | | 348 | 08 | | 356 | PAID IN FULL | MAY 31 | | 1955 | 11586 | | 356 | | | | | | | | |
| 15 | | 40 | | | | | | 818 | 20 | | 838 | | | | | | | | | | | | 838 | 922 | | |
| 16 | | | | | | | | | | | | | | | | | | | | | | | | | | |
| 17 | | | | | | | | | | | | | | | | | | | | | | | | | | |
| 18 | | | | | | | | | | | | | | | | | | | | | | | | | | |
| 19 | | | | | | | | | | | | | | | | | | | | | | | | | | |
| 20 | | H 246<br>1810<br>5316 | | | | | | 31414 | 682 | | 32096 | | | | | | 588 | 32607 | | 6869 | | | 2039 | | | 41.96 abate. |

# Assessment Roll and Tax List of Real Property in the Town of Pierce, Cass County, Minnesota, for Taxes for the Year 1954.

*Indicate Type of Property: R - Residential, C - Commercial, I - Industrial, U - Utility, F - Farm

| No. | In Whose Name Assessed | To Whom Transferred | Subdivision | Sec. or Lot | Town Blk. | Rng. | Number of Acres of Land (Acres) | (Mills) | No. School District | Indicate Homestead Yes or No | Indicate Agricultural Yes or No | Indicate Type of Property | True and Full Valuations: Land Exclusive of Structures and Improvements (Dollars) | Buildings and Other Structures (Dollars) | Machinery Permanently Attached to Real Estate (Dollars) | Total True and Full Value (Dollars) | Assessed Valuations — Rural: Homestead Up to $4,000 20% (Dollars) | Rural: Over $4,000 and Non-Homestead 33⅓% (Dollars) | All Other: Homestead Up to $4,000 25% (Dollars) | All Other: Over $4,000 and Non-Homestead 40% (Dollars) | Machinery Permanently Attached to Real Estate 33⅓% (Dollars) | Total Assessed Value | Total Assessed Value as Equalized by the Board of Review (Dollars) | Final Equalized Value (Dollars) |
|---|---|---|---|---|---|---|---|---|---|---|---|---|---|---|---|---|---|---|---|---|---|---|---|---|
| 1 | State of Minnesota | | SE¼ of NE¼ | 11 | 139 | 30 | | | 4 | | | | | | | | | | | | | | | |
| 2 | State of Minnesota | | NW¼ of NE¼ | | | | | | | | | | | | | | | | | | | | | |
| 3 | State of Minnesota | | SW¼ of NE¼ | | | | | | | | | | | | | | | | | | | | | |
| 4 | State of Minnesota | | SE¼ of NW¼ | | | | | | | | | | | | | | | | | | | | | |
| 5 | Paul J. & Mary J. Ehlenfeldt | | loc. of Lot 2 | | | | 1 | | | 710 | no | T | 30 | | | 30 | | 10 | | | | 10 | | |
| 6 | ~~Edward Ehlenfeldt~~ | | Lot 1 NE¼ of NW¼ less 6.93 acres | | | | 20.32 | | | 710 | " | C | 300 | 250 651 | | 1201 | 110 | 217 | | | | 327 | | |
| 7 | Paul J. & Mary J. Ehlenfeldt | | 1 acre of Lot 2 NW¼ of NW¼ | | | | 1 | | | 710 | " | L | 30 | | | 30 | | 10 | | | | 10 | | |
| 8 | Herman H. & Martha T. Olf | | Lot 2 less 1 acre & less 1 rod wide strip of Lot 2 & Lots 3 & 4 in Section 6 & Lot 1 in Section 7 | | | | 32.71 | | | 710 | " | L | 187 | 800 | | 987 | | 329 | | | | 329 | | |
| 9 | Wendell M. & Louise Berger | | Uncompleted portion of Lot 2 lying S of Lots 3, 4, 5 & 7 in Section 7 | | | | 1.50 | | | 710 | " | L | 63 | | | 63 | | 21 | | | | 21 | | |
| 10 | Richard D. & Esther M. Gillespie | | 10 rods x 24 rods & 8 rods x 10 rods of Lot 1 | | | | 2 | | | 710 | " | L | 70 | 500 | | 570 | | 190 | | | | 190 | | |
| 11 | " " " | | Lot 4 of Lot 14 NW¼ of SW¼ | | | | 40 | | | 710 | " | L | 78 | | | 78 | | 26 | | | | 26 | | |
| 12 | ~~State of Minnesota~~ David & Lorraine Anderson | | NW¼ of SW¼ | | | | 40 | | | | | | No tax for 1954 | | | | | | | | | | | |
| 13 | State of Minnesota | | SW¼ of SW¼ | | | | | | | | | | | | | | | | | | | | | |
| 14 | State of Minnesota | | SE¼ of SW¼ | | | | | | | | | | | | | | | | | | | | | |
| 15 | Richard D. & Esther M. Gillespie | | 75 x 1 rod of Lot 14 SW¼ N.E. corner of Lot 2 to lake about 400' | | | | 1 | | | 710 | " | L | 30 | | | 30 | | 10 | | | | 10 | | |
| 16 | State of Minnesota | | NE¼ of SE¼ | | | | | | | | | | | | | | | | | | | | | |
| 17 | State of Minnesota | | NW¼ of SE¼ | | | | | | | | | | | | | | | | | | | | | |
| 18 | State of Minnesota | | SW¼ of SE¼ | | | | | | | | | | | | | | | | | | | | | |
| 19 | State of Minnesota | | SE¼ of SE¼ | | | | | | | | | | | | | | | | | | | | | |
| 20 | Anthony J. & Charlotte H. Nelson | | 44.95' x 183.1' x 355.1' x 55.3' x 144.7' x 300' of Lot 1 | | | | 4.7 | | | 710 | " | L | 17 | 100 | | 174 | | 58 | | | | 58 | | |
| | ~~Anthony J. & Charlotte H. Nelson~~ | | 140' x 184.7' of Lot 1 | | | | 10.23 | | | | | | 816 | 2331 | | 3163 | 110 | 891 | | | | 981 | | |
| | Anthony J. & Charlotte H. Nelson | | | | | | | | | | | | | | | | | | | | | | | |

| No. | Sold for Taxes | Valuations by School Districts as Equalized by Department of Taxation: District No. ..... Rate ..... Mills (Dollars) | District No. ..... Rate ..... Mills (Dollars) | District No. 4 Rate 22 Mills (Dollars) | District No. ..... Rate ..... Mills (Dollars) | District No. ..... Rate ..... Mills (Dollars) | District No. ..... Rate ..... Mills (Dollars) | Tax Including State Homestead ..... Mills ($ cts.) | State Tax on Non-Homestead 53.7 Mills ($ cts.) | Special Taxes ($ cts.) | Total Taxes ($ cts.) | Paid | When Paid (Month Day Year) | Number of Receipt | March Settlement 1955 ($ cts.) | June Settlement 1955 ($ cts.) | Penalty ($ cts.) | November Settlement 1955 ($ cts.) | Penalty ($ cts.) | Collections to First Monday in January 1956 ($ cts.) | Penalty ($ cts.) | Delinquent on First Monday in January 1956 ($ cts.) | Total Delinquent Tax and Penalty ($ cts.) | Remarks |
|---|---|---|---|---|---|---|---|---|---|---|---|---|---|---|---|---|---|---|---|---|---|---|---|---|
| 1 | | | | | | | | | | | | | | | | | | | | | | | | |
| 2 | | | | | | | | | | | | | | | | | | | | | | | | |
| 3 | | | | | | | | | | | | | | | | | | | | | | | | |
| 4 | | | | | | | | | | | | 1st Half Paid | MAY 31 1955 | 11088 | | 115 | | 115 | | | | | | |
| 5 | | 10 | | | | | | 324 | 06 | | 230 | 2nd Half Paid | SEP 13 1955 | 13614 | | | | | | | | | | |
| 6 | | 110 | | | | | | 7347 | 114 | | 7456 | PAID IN FULL | APR 5 1955 | 5095 | | 9456 | | | | | | | | |
| 7 | | 217 | | | | | | 224 | 06 | | 230 | 1st Half Paid | MAY 31 1955 | 11587 | | 115 | | 115 | | | | | | |
| 8 | SOLD FOR TAXES | 10 | | | | | | 7386 | 172 | | 7558 | 1st Half Paid | MAY 31 1955 | 6713 | | 3777 | | | | | | 3777 | 4157 | Paid Under Protest |
| 9 | | 329 | | | | | | 472 | 10 | | 482 | PAID IN FULL | MAY 31 1955 | 11587 | | 482 | | | | | | | | |
| 10 | | 21 | | | | | | 4266 | 100 | | 4366 | PAID IN FULL | MAY 23 1955 | 6021 | | 4366 | | | | | | | | |
| 11 | | 190 | | | | | | 584 | 14 | | 598 | PAID IN FULL | MAY 23 1955 | | | 598 | | | | | | | | |
| 12 | | 26 | | | | | | | | | | | | | | | | | | | | | | |
| 13 | | | | | | | | | | | | | | | | | | | | | | | | |
| 14 | | | | | | | | | | | | | | | | | | | | | | | | |
| 15 | | 10 | | | | | | 224 | 06 | | 230 | PAID IN FULL | MAY 23 1955 | 6021 | | 230 | | | | | | | | |
| 16 | | | | | | | | | | | | | | | | | | | | | | | | |
| 17 | | | | | | | | | | | | | | | | | | | | | | | | |
| 18 | | | | | | | | | | | | | | | | | | | | | | | | |
| 19 | | | | | | | | | | | | | | | | | | | | | | | | |
| 20 | | 58 | | | | | | 1302 | 30 | | 1332 | PAID IN FULL | MAY 23 1955 | 6441 | | 1332 | | | | | | | | |
| | | 110 | | | | | | 22024 | 468 | | 22492 | | | | | 18473 | | 230 | | | | 3777 | | |
| | | 891 | | | | | | | | | | | | | | | | | | | | | | |

Hiller's Point
Woodland
Mrs Holmes Jones
Lorraine Jones
Box

# Assessment Roll and Tax List of Real Property in the Town of Powers, Cass County, Minnesota, for Taxes for the Year 1954.

*Indicate Type of Property: R - Residential, C - Commercial, I - Industrial, U - Utility, F - Farm

| | IN WHOSE NAME ASSESSED | TO WHOM TRANSFERRED | DESCRIPTION OF PROPERTY: SUBDIVISION | Sec. or Lot | Town or Block | Rng | Number of Acres of Land: Acres | Mills | No. School District | Individual Personal Tax on Res. | Individual Personal Tax on Bus. | Individual Type of Property | TRUE AND FULL VALUATIONS: LAND Exclusive of Structures and Improvements | BUILDINGS and Other Structures | MACHINERY Permanently Attached to Real Estate | TOTAL True and Full Value | ASSESSED VALUATIONS: RURAL: Homestead Up to $1,000 20% | Over $1,000 and Non-Homestead 33⅓% | ALL OTHER: Homestead Up to $4,000 25% | Over $4,000 and Non-Homestead 40% | MACHINERY Permanently Attached to Real Estate 33⅓% | TOTAL ASSESSED VALUE | Total Assessed Value as Equalized by the Board of Review | FINAL EQUALIZED VALUE |
|---|---|---|---|---|---|---|---|---|---|---|---|---|---|---|---|---|---|---|---|---|---|---|---|---|
| | | | | | | | Acres | Mills | | | | | Dollars | Dollars | Dollars | Dollars | Dollars | Dollars | Dollars | Dollars | Dollars | Dollars | Dollars | Dollars |
| 1 | Richard & Bertha M. Gillespie | | E 20' of Lt. 185' of South Lot 1 NE¼ of NE¼ | 11 | 139 | 30 | .23 | | 700 | 70 | | L | 45 | | | 45 | | 15 | | | | 15 | | |
| 2 | " " | | W 100' of Lt. 185' of Chap. park N. of Lake St. Lots | | | | 150 | | | 70 | | L | 69 | | | 69 | | 23 | | | | 23 | | |
| 3 | H. M. Simonson | | Part of Lot 2 Vacated Jan 8, 1910 of Lindsay Bay's street railway filling paid 1/3 Feb 26, 10 | | | | | | | 70 | | T | 120 | | | 120 | | 40 | | | | 40 | | |
| 4 | | | SE ¼ of NE¼ | | | | | | | | | | | | | | | | | | | | | |
| 5 | | | | | | | | | | | | | | | | | | | | | | | | |
| 6 | | | NE¼ of NW¼ | | | | | | | | | | | | | | | | | | | | | |
| 7 | | | NW¼ of NW¼ | | | | | | | | | | | | | | | | | | | | | |
| 8 | | | SW¼ of NW¼ | | | | | | | | | | | | | | | | | | | | | |
| 9 | | | SE¼ of NW¼ | | | | | | | | | | | | | | | | | | | | | |
| 10 | | | | | | | | | | | | | | | | | | | | | | | | |
| 11 | | | NE¼ of SW¼ | | | | | | | | | | | | | | | | | | | | | |
| 12 | | | NW¼ of SW¼ | | | | | | | | | | | | | | | | | | | | | |
| 13 | | | SW¼ of SW¼ | | | | | | | | | | | | | | | | | | | | | |
| 14 | | | SE¼ of SW¼ | | | | | | | | | | | | | | | | | | | | | |
| 15 | | | | | | | | | | | | | | | | | | | | | | | | |
| 16 | | | NE¼ of SE¼ | | | | | | | | | | | | | | | | | | | | | |
| 17 | | | NW¼ of SE¼ | | | | | | | | | | | | | | | | | | | | | |
| 18 | | | SW¼ of SE¼ | | | | | | | | | | | | | | | | | | | | | |
| 19 | | | SE¼ of SE¼ | | | | | | | | | | | | | | | | | | | | | |
| 20 | | | | | | | | | | | | | | | | | | | | | | | | |
| | | | | | | | 173 | | | | | | 284 | | | 234 | | 78 | | | | 78 | | |



| | SOLD FOR TAXES | VALUATIONS BY SCHOOL DISTRICTS AS EQUALIZED BY DEPARTMENT OF TAXATION: District No. ____ Rate ____ Mills | District No. ____ Rate ____ Mills | District No. 700 Rate 22 Mills | District No. ____ Rate ____ Mills | District No. ____ Rate ____ Mills | District No. ____ Rate ____ Mills | Tax Including State Homestead ____ Mills | State Tax on Non-Homestead 5.5 Mills | SPECIAL TAXES | TOTAL TAXES | | PAID | WHEN PAID (Month Day Year) | Number of Receipt | March Settlement 1955 | June Settlement 1955 | Penalty | November Settlement 1955 | Penalty | Collections to First Monday in January 1956 | Penalty | Delinquent on First Monday in January 1956 | Total Delinquent Tax and Penalty | REMARKS |
|---|---|---|---|---|---|---|---|---|---|---|---|---|---|---|---|---|---|---|---|---|---|---|---|---|---|---|
| | | Dollars | Dollars | Dollars | Dollars | Dollars | Dollars | $ cts. | $ cts. | $ cts. | $ cts. | | | | | | | $ cts. | $ cts. | $ cts. | $ cts. | $ cts. | $ cts. | $ cts. | | |
| 1 | | | | 15 | | | | 336 | 08 | | 3 44 | 1 | PAID IN FULL | MAY 23 1955 | 6021 | | 3 44 | | | | | | | | |
| 2 | | | | 23 | | | | 516 | 12 | | 5 28 | 2 | PAID IN FULL | MAY 23 1955 | | | 5 28 | | | | | | | | |
| 3 | | | | 40 | | | | 898 | 20 | | 9 18 | 3 | PAID IN FULL | MAY 23 1955 | 6022 | | 9 18 | | | | | | | | |
| 4 | | | | | | | | | | | | 4 | | | | | | | | | | | | | | |
| 5 | | | | | | | | | | | | 5 | | | | | | | | | | | | | | |
| 6 | | | | | | | | | | | | 6 | | | | | | | | | | | | | | |
| 7 | | | | | | | | | | | | 7 | | | | | | | | | | | | | | |
| 8 | | | | | | | | | | | | 8 | | | | | | | | | | | | | | |
| 9 | | | | | | | | | | | | 9 | | | | | | | | | | | | | | |
| 10 | | | | | | | | | | | | 10 | | | | | | | | | | | | | | |
| 11 | | | | | | | | | | | | 11 | | | | | | | | | | | | | | |
| 12 | | | | | | | | | | | | 12 | | | | | | | | | | | | | | |
| 13 | | | | | | | | | | | | 13 | | | | | | | | | | | | | | |
| 14 | | | | | | | | | | | | 14 | | | | | | | | | | | | | | |
| 15 | | | | | | | | | | | | 15 | | | | | | | | | | | | | | |
| 16 | | | | | | | | | | | | 16 | | | | | | | | | | | | | | |
| 17 | | | | | | | | | | | | 17 | | | | | | | | | | | | | | |
| 18 | | | | | | | | | | | | 18 | | | | | | | | | | | | | | |
| 19 | | | | | | | | | | | | 19 | | | | | | | | | | | | | | |
| 20 | | | | 8 | | | | 1750 | 40 | | 1790 | 20 | | | | | 1790 | | | | | | | | | |

Hillers Point
Woodland
Des Moines Junction
Horseshoe Bend
Lindsay Bay

# Assessment Roll and Tax List of Real Property in the Town of Powers,

*Indicate Type of Property: R-Residential, C-Commercial, I-Industrial, U-Utility, F-Farm

Form SCED (541)—(M-2)—(Rev. March 1954)

| | IN WHOSE NAME ASSESSED | TO WHOM TRANSFERRED | | DESCRIPTION OF PROPERTY: SUBDIVISION | Sec. or Lot | Town or Block | Rng | Number of Acres of Land: Acres | Mills | Not S-Scool District | Indicate Homestead Tax w Rs | Indicate Agri-Land Tax w Rs | Indicate Type of Prop-erty | TRUE AND FULL VALUATIONS: LAND Exclusive of Structures and Improvements | BUILDINGS and Other Structures | MACHINERY Permanently Attached to Real Estate | TOTAL True and Full Value | ASSESSED VALUATIONS: RURAL: Homestead Up to $4,000 20% | Over $4,000 and Non-Homestead 33⅓% | ALL OTHER: Homestead Up to $4,000 25% | Over $4,000 and Non-Homestead 40% | MACHINERY Permanently Attached to Real Estate 33⅓% | TOTAL ASSESSED VALUE | Total Assessed Value as Equalized by the Board of Review | FINAL EQUALIZED VALUE |
|---|---|---|---|---|---|---|---|---|---|---|---|---|---|---|---|---|---|---|---|---|---|---|---|---|---|
| | | | | | | | | Dollars | | | | | | Dollars | Dollars | Dollars | Dollars | Dollars | Dollars | Dollars | Dollars | Dollars | Dollars | Dollars | Dollars |
| | State of Minnesota | | 1 | NE¼ of NE¼ | 12 | 139 | 30 | | | Ind | | | | | | | | | | | | | | | |
| | State of Minnesota | | 2 | NW¼ of NE¼ | | | | | | | | | | | | | | | | | | | | | |
| | State of Minnesota | | 3 | SW¼ of NE¼ | | | | | | | | | | | | | | | | | | | | | |
| | State of Minnesota | | 4 | SE¼ of NE¼ | | | | | | | | | | | | | | | | | | | | | |
| | | | 5 | | | | | | | | | | | | | | | | | | | | | | |
| | State of Minnesota | | 6 | NE¼ of NW¼ | | | | | | | | | | | | | | | | | | | | | |
| | State of Minnesota | | 7 | NW¼ of NW¼ | | | | | | | | | | | | | | | | | | | | | |
| | State of Minnesota | | 8 | SW¼ of NW¼ | | | | | | | | | | | | | | | | | | | | | |
| | State of Minnesota | | 9 | SE¼ of NW¼ | | | | | | | | | | | | | | | | | | | | | |
| | | | 10 | | | | | | | | | | | | | | | | | | | | | | |
| | State of Minnesota | | 11 | NE¼ of SW¼ | | | | | | | | | | | | | | | | | | | | | |
| | State of Minnesota | | 12 | NW¼ of SW¼ | | | | | | | | | | | | | | | | | | | | | |
| | State of Minnesota | | 13 | SW¼ of SW¼ | | | | | | | | | | | | | | | | | | | | | |
| | State of Minnesota | | 14 | SE¼ of SW¼ | | | | | | | | | | | | | | | | | | | | | |
| | | | 15 | | | | | | | | | | | | | | | | | | | | | | |
| | State of Minnesota | | 16 | NE¼ of SE¼ | | | | | | | | | | | | | | | | | | | | | |
| | State of Minnesota | | 17 | NW¼ of SE¼ | | | | | | | | | | | | | | | | | | | | | |
| | State of Minnesota | | 18 | SW¼ of SE¼ | | | | | | | | | | | | | | | | | | | | | |
| | State of Minnesota | | 19 | SE¼ of SE¼ | | | | | | | | | | | | | | | | | | | | | |
| | | | 20 | | | | | | | | | | | | | | | | | | | | | | |



# Cass County, Minnesota, for Taxes for the Year 1954.

| | SOLD FOR TAXES | VALUATIONS BY SCHOOL DISTRICTS AS EQUALIZED BY DEPARTMENT OF TAXATION: District No.... Rate.... Mills | District No.... Rate.... Mills | District No.... Rate.... Mills | District No.... Rate.... Mills | District No.... Rate.... Mills | District No.... Rate.... Mills | Tax including State Homestead ....Mills | State Tax on Non-Homestead ....Mills | SPECIAL TAXES | TOTAL TAXES | | PAID | WHEN PAID | Number of Receipt | March Settlement 1955 | June Settlement 1955 | Penalty | November Settlement 1955 | Penalty | Collections to First Monday in January 1956 | Penalty | Delinquent on First Monday in January 1956 | Total Delinquent Tax and Penalty | REMARKS |
|---|---|---|---|---|---|---|---|---|---|---|---|---|---|---|---|---|---|---|---|---|---|---|---|---|---|
| | | Dollars | Dollars | Dollars | Dollars | Dollars | Dollars | $ cts. | $ cts. | | $ cts. | | | Month Day Year | | $ cts. | $ cts. | $ cts. | $ cts. | $ cts. | $ cts. | $ cts. | $ cts. | $ cts. | |
| 1 | | | | | | | | | | | | 1 | | | | | | | | | | | | | |
| 2 | | | | | | | | | | | | 2 | | | | | | | | | | | | | |
| 3 | | | | | | | | | | | | 3 | | | | | | | | | | | | | |
| 4 | | | | | | | | | | | | 4 | | | | | | | | | | | | | |
| 5 | | | | | | | | | | | | 5 | | | | | | | | | | | | | |
| 6 | | | | | | | | | | | | 6 | | | | | | | | | | | | | |
| 7 | | | | | | | | | | | | 7 | | | | | | | | | | | | | |
| 8 | | | | | | | | | | | | 8 | | | | | | | | | | | | | |
| 9 | | | | | | | | | | | | 9 | | | | | | | | | | | | | |
| 10 | | | | | | | | | | | | 10 | | | | | | | | | | | | | |
| 11 | | | | | | | | | | | | 11 | | | | | | | | | | | | | |
| 12 | | | | | | | | | | | | 12 | | | | | | | | | | | | | |
| 13 | | | | | | | | | | | | 13 | | | | | | | | | | | | | |
| 14 | | | | | | | | | | | | 14 | | | | | | | | | | | | | |
| 15 | | | | | | | | | | | | 15 | | | | | | | | | | | | | |
| 16 | | | | | | | | | | | | 16 | | | | | | | | | | | | | |
| 17 | | | | | | | | | | | | 17 | | | | | | | | | | | | | |
| 18 | | | | | | | | | | | | 18 | | | | | | | | | | | | | |
| 19 | | | | | | | | | | | | 19 | | | | | | | | | | | | | |
| 20 | | | | | | | | | | | | 20 | | | | | | | | | | | | | |

Miller's Point | Woodland | 196 Holies Beach | Horseshoe Bend | Bailey Bay

# Assessment Roll and Tax List of Real Property in the Pine Beach of

*Indicate Type of Property: R-Residential, C-Commercial, I-Industrial, U-Utility, F-Farm

Form 6CD (541) (Rev. 12-54)

| In Whose Name Assessed | To Whom Transferred | | Description of Property: Subdivision | Sec. or Lot | Town or Block | Rng | Number of Acres of Land: Acres | Mills | No. School District | Indicate Homestead Tax by Yes | Indicate Veterans Tax by Yes | Indicate Type of Property | True and Full Valuations: Land Exclusive of Structures and Improvements | Buildings and Other Structures | Machinery Permanently Attached to Real Estate | Total True and Full Value | Assessed Valuations: Rural: Homestead Up to $1,000 20% | Rural: Over $4,000 and Non-Homestead 33⅓% | All Other: Homestead Up to $1,000 25% | All Other: Over $4,000 and Non-Homestead 40% | Machinery Permanently Attached to Real Estate 33⅓% | Total Assessed Value | Total Assessed Value as Equalized by the Board of Review | Final Equalized Value |
|---|---|---|---|---|---|---|---|---|---|---|---|---|---|---|---|---|---|---|---|---|---|---|---|---|
| | | | | | | | Acres | Mills | | | | | Dollars | Dollars | Dollars | Dollars | Dollars | Dollars | Dollars | Dollars | Dollars | Dollars | Dollars | Dollars |
| State of Minnesota | | 1 | NE¼ of NE¼ Lot 1 | 13 | 139 | 30 | | | | | | | | | | | | | | | | | | |
| | | 2 | NW¼ of NE¼ | | | | | | | | | | | | | | | | | | | | | |
| | | 3 | SW¼ of NE¼ | | | | | | | | | | | | | | | | | | | | | |
| | | 4 | SE¼ of NE¼ | | | | | | | | | | | | | | | | | | | | | |
| | | 5 | | | | | | | | | | | | | | | | | | | | | | |
| State of Minnesota | | 6 | NE¼ of NW¼ Lot 2 | | | | | | | | | | | | | | | | | | | | | |
| State of Minnesota | | 7 | NW¼ of NW¼ Lot 3 | | | | | | | | | | | | | | | | | | | | | |
| | | 8 | SW¼ of NW¼ | | | | | | | | | | | | | | | | | | | | | |
| | | 9 | SE¼ of NW¼ | | | | | | | | | | | | | | | | | | | | | |
| | | 10 | | | | | | | | | | | | | | | | | | | | | | |
| | | 11 | NE¼ of SW¼ | | | | | | | | | | | | | | | | | | | | | |
| | | 12 | NW¼ of SW¼ | | | | | | | | | | | | | | | | | | | | | |
| | | 13 | SW¼ of SW¼ | | | | | | | | | | | | | | | | | | | | | |
| | | 14 | SE¼ of SW¼ | | | | | | | | | | | | | | | | | | | | | |
| | | 15 | | | | | | | | | | | | | | | | | | | | | | |
| Andrew Renck | | 16 | NE¼ of SE¼ Lot 5 | | | | 25.45 | | 4th | NO | L | | M 125 | M 225 | | 350 | 25 | 75 | | | | 100 | | |
| Mabel T. Lee | | 17 | NW¼ of SE¼ Lac. of Lot 4 | | | | 80 | | 70 | NO | L | | 30 | | | 30 | | 10 | | | | 10 | | |
| Judson Lp Mouse Co | | 18 | Lot 4 Resulbs SW¼ of SE¼ | | | | 40.40 | | 70 | " | L | | 400 | 176 | | 576 | | 192 | | | | 192 | | |
| Andrew Renck | | 19 | SE¼ of SE¼ | | | | 40 | | 4th | " | F | | 400 | 475 | | 875 | 175 | | | | | 175 | | |
| | | 20 | | | | | | | | | | | | | | | | | | | | | | |
| | | | | | | | 106.85 | | | | | | 955 | 876 | | 1831 | 200 | 277 | | | | 477 | | |

Cass County, Minnesota, for Taxes for the Year 1954.



| Sold for Taxes | Valuations by School Districts as Equalized by Department of Taxation: District No. ___ Rate ___ Mills | District No. ___ Rate ___ Mills | District No. ___ Rate ___ Mills | District No. 20 Rate 25 / 23 Mills | District No. 30 Rate 25 / 20 Mills | District No. ___ Rate ___ Mills | Tax including State Homestead ___ Mills | State Tax on Non-Homestead 57 Mills | Special Taxes | Total Taxes | | Paid | When Paid: Month Day Year | Number of Receipt | March Settlement 1955 | June Settlement 1955 | Penalty | November Settlement 1955 | Penalty | Collections to First Monday in January 1956 | Penalty | Delinquent on First Monday in January 1956 | Penalty | Total Delinquent Tax and Penalty | Remarks |
|---|---|---|---|---|---|---|---|---|---|---|---|---|---|---|---|---|---|---|---|---|---|---|---|---|---|
| | Dollars | Dollars | Dollars | Dollars | Dollars | Dollars | $ cts. | $ cts. | $ cts. | $ cts. | | | | | $ cts. | $ cts. | $ cts. | $ cts. | $ cts. | $ cts. | $ cts. | $ cts. | $ cts. | $ cts. | |
| | | | | | | | | | | | 1 | | | | | | | | | | | | | | |
| | | | | | | | | | | | 2 | | | | | | | | | | | | | | |
| | | | | | | | | | | | 3 | | | | | | | | | | | | | | |
| | | | | | | | | | | | 4 | | | | | | | | | | | | | | |
| | | | | | | | | | | | 5 | | | | | | | | | | | | | | |
| | | | | | | | | | | | 6 | | | | | | | | | | | | | | |
| | | | | | | | | | | | 7 | | | | | | | | | | | | | | |
| | | | | | | | | | | | 8 | | | | | | | | | | | | | | |
| | | | | | | | | | | | 9 | | | | | | | | | | | | | | |
| | | | | | | | | | | | 10 | | | | | | | | | | | | | | |
| | | | | | | | | | | | 11 | | | | | | | | | | | | | | |
| | | | | | | | | | | | 12 | | | | | | | | | | | | | | |
| | | | | | | | | | | | 13 | | | | | | | | | | | | | | |
| | | | | | | | | | | | 14 | | | | | | | | | | | | | | |
| | | | | | | | | | | | 15 | | | | | | | | | | | | | | |
| | | | N 25 75 | | | | 25.08 | .40 | | 25.48 | 16 | PAID IN FULL | APR 13 1955 | 4905 | | 25.48 | | | | | | | | | |
| | | | 10 | | | | 2.26 | .06 | | 2.32 | 17 | PAID IN FULL | MAY 31 1955 | | | | | | | | | | | | |
| | | | 192 | | | | 43.34 | 1.00 | | 44.34 | 18 | PAID IN FULL | MAY 3 1955 | 11519 | | 46.66 | | | | | | | | | |
| | | | N 175 | | | | 39.50 | | | 39.50 | 19 | PAID IN FULL | APR 13 1955 | 4905 | | 39.50 | | | | | | | | | |
| | | | N 175 | N 25 | 20 | | 25.08 | NA | | | 20 | | | | | | | | | | | | | | |
| | | | 202 | 45 | 229 | | 85.10 | .146 | | 11.64 | | | | | | 11.64 | | | | | | | | | |
| | | | 377 | 100 | 449 | | 110.18 | | | | | | | | | | | | | | | | | | |

# Assessment Roll and Tax List of Real Property in the Town of Pennsylvania, Cass County, Minnesota, for Taxes for the Year 1954.



*Indicate Type of Property: R-Residential, C-Commercial, I-Industrial, U-Utility, F-Farm

| In Whose Name Assessed | To Whom Transferred | Description of Property: Subdivision | Sec. or Lot | Town or Block | Rng. | Number of Acres of Land: Acres | Tenths | Sch. District | Indicates Closed Tax Roll | Indicates Applicable Tax Roll | *Indicates Type of Property | True and Full Valuations: Land Exclusive of Structures and Improvements (Dollars) | Buildings and Other Structures (Dollars) | Machinery Permanently Attached to Real Estate (Dollars) | Total True and Full Value (Dollars) | Assessed Valuations, Rural: Homestead Up to $4,000 20% (Dollars) | Rural: Over $4,000 and Non-Homestead 33⅓% (Dollars) | All Other: Homestead Up to $4,000 25% (Dollars) | All Other: Over $4,000 and Non-Homestead 40% (Dollars) | All Other: Machinery Permanently Attached to Real Estate 33⅓% (Dollars) | Total Assessed Value (Dollars) | Total Assessed Value as Equalized by the Board of Review (Dollars) | Final Equalized Value (Dollars) |
|---|---|---|---|---|---|---|---|---|---|---|---|---|---|---|---|---|---|---|---|---|---|---|---|
| State of Minnesota | | 1 NE¼ of NW¼ Lot 1 | 14 | 139 | 30 | | | 50 | | | | | | | | | | | | | | | |
| Walter L. Quist | | 2 NW¼ of NE¼ Lot 2 | | | | 64.66 | | | 70 | yw | F | 520 | 617 | | 1137 | | 379 | | | | 379 | | |
| | | 3 SW¼ of NE¼ | | | | | | | | | | | | | | | | | | | | | |
| | | 4 SE¼ of NE¼ | | | | | | | | | | | | | | | | | | | | | |
| | | 5 | | | | | | | | | | | | | | | | | | | | | |
| State of Minnesota | | 6 NE¼ of NW¼ | | | | | | | | | | | | | | | | | | | | | |
| State of Minnesota | | 7 NW¼ of NW¼ | | | | | | | | | | | | | | | | | | | | | |
| State of Minnesota | | 8 SW¼ of NW¼ | | | | | | | | | | | | | | | | | | | | | |
| State of Minnesota | | 9 SE¼ of NW¼ | | | | | | | | | | | | | | | | | | | | | |
| Eugene M. & John A. Leef | | 10 71.20 rods of Lot 3 | | | | 12.61 | | | 70 | . | L | 130 | 119 | | 249 | | 83 | | | | 83 | | |
| Louis H. & Lola M. Myatt | | 11 26.30 rods of Lot 3 | | | | 15.81 | | | 70 | . | L | 150 | 225 | | 375 | | 125 | | | | 125 | | |
| State of Minnesota | | 12 NW¼ of SW¼ | | | | | | | | | | | | | | | | | | | | | |
| Walter Holtz | | 13 SW¼ of SW¼ Lot 5 | | | | 28.76 | | | 70 | . | R | 232 | 350 | | 582 | | 194 | | | | 194 | | |
| Roland H. & Lillian H. Kubek | | 14 SE¼ of SW¼ Lot 4 | | | | 25.03 | | | 70 | . | L | 250 | 284 | | 534 | | 178 | | | | 178 | | |
| C. H. & Clair Lucas Leef | | 15 [illegible] rods of Lot 6 & 6 rods of Lot 5 | | | | 15.30 | | | 70 | . | L | 150 | 201 | | 351 | | 117 | | | | 117 | | |
| | | 16 NE¼ of SE¼ | | | | | | | | | | | | | | | | | | | | | |
| | | 17 NW¼ of SE¼ | | | | | | | | | | | | | | | | | | | | | |
| | | 18 SW¼ of SE¼ | | | | | | | | | | | | | | | | | | | | | |
| | | 19 SE¼ of SE¼ | | | | | | | | | | | | | | | | | | | | | |
| | | 20 | | | | | | | | | | | | | | | | | | | | | |
| | | | | | | 161.75 | | | | | | 1432 | 1796 | | 3228 | | 1076 | | | | 1076 | | |

| Sold for Taxes | Valuations by School Districts as Equalized by Department of Taxation: District No. ____ Rate ____ Mills | District No. ____ Rate ____ Mills | District No. ____ Rate ____ Mills | District No. 2 Rate 45.5 Mills | District No. ____ Rate ____ Mills | District No. ____ Rate ____ Mills | Tax Including State Homestead ____ Mills | State Tax on Non-Homestead 5.5 Mills | Special Taxes | Total Taxes | Paid | When Paid | Number of Receipt | March Settlement 1955 | June Settlement 1955 | Penalty | November Settlement 1955 | Penalty | Collections to First Monday in January 1956 | Penalty | Delinquent on First Monday in January 1956 | Penalty | Total Delinquent Tax and Penalty | Remarks |
|---|---|---|---|---|---|---|---|---|---|---|---|---|---|---|---|---|---|---|---|---|---|---|---|---|
| | Dollars | Dollars | Dollars | Dollars | Dollars | Dollars | $ cts. | $ cts. | $ cts. | $ cts. | | Month Day Year | | $ cts. | $ cts. | $ cts. | $ cts. | $ cts. | $ cts. | $ cts. | $ cts. | $ cts. | $ cts. | |
| | | | | | | | | | | | | | | | | | | | | | | | | |
| | | | | 379 | | | 8556 | 198 | | 8754 | PAID IN FULL | MAY 31 1955 | 11622 | | 8754 | | | | | | | | | |
| | | | | | | | | | | | | | | | | | | | | | | | | |
| | | | | | | | | | | | | | | | | | | | | | | | | |
| | | | | | | | | | | | | | | | | | | | | | | | | |
| | | | | | | | | | | | | | | | | | | | | | | | | |
| | | | | | | | | | | | | | | | | | | | | | | | | |
| | | | | | | | | | | | | | | | | | | | | | | | | |
| | | | | | | | | | | | PAID IN FULL | MAY 31 1955 | 11591 | | 1918 | | | | | | | | | |
| | | | | 83 | | | 1874 | 44 | | 1918 | PAID IN FULL | MAY 31 1955 | 11592 | | 2888 | | | | | | | | | |
| | | | | 125 | | | 2822 | 66 | | 2888 | | | | | | | | | | | | | | |
| | | | | | | | | | | | PAID IN FULL | MAY 31 1955 | 11593 | | 4482 | | | | | | | | | |
| | | | | 194 | | | 4380 | 102 | | 4482 | PAID IN FULL | MAY 31 1955 | 11594 | | 2055 | | | | | | | | | |
| | | | | 178 | | | 4018 | 92 | | 4110 | PAID IN FULL | OCT 31 1955 | 15746 | | | | 2055 | | | | | | | |
| Sold for Taxes | | | | 117 | | | 2642 | 62 | | 2704 | PAID IN FULL | JAN 3 1956 | 121 | 2704 | | | | | | | | | | |
| | | | | | | | | | | | | | | | | | | | | | | | | |
| | | | | | | | | | | | | | | | | | | | | | | | | |
| | | | | | | | | | | | | | | | | | | | | | | | | |
| | | | | | | | | | | | | | | | | | | | | | | | | |
| | | | | | | | | | | | | | | | | | | | | | | | | |
| | | | | 1076 | | | 34292 | 564 | | 34856 | | | | 2704 | 20097 | | 2055 | | | | | | | |

# Assessment Roll and Tax List of Real Property in the Town of Powers, Cass County, Minnesota, for Taxes for the Year 1954.



Form SCD (54) Department of Taxation, Minneapolis

*Indicate Type of Property: R-Residential, C-Commercial, I-Industrial, U-Utility, F-Farm

| | In Whose Name Assessed | To Whom Transferred | Description of Property: Subdivision | Sec. or Lot | Town or Block | Rng. | Number of Acres of Land (Acres / 100ths) | School District | Indicate Homestead Tax or No | Indicate Agricultural Tax or No | *Indicate Type of Property | True and Full Valuations: Land Exclusive of Structures and Improvements (Dollars) | Buildings and Other Structures (Dollars) | Machinery Permanently Attached to Real Estate (Dollars) | Total True and Full Value (Dollars) | Assessed Valuations: Rural: Homestead Up to $3,000 20% (Dollars) | Rural: Over $3,000 Non-Homestead 33⅓% (Dollars) | All Other: Homestead Up to $3,000 25% (Dollars) | All Other: Over $3,000 Non-Homestead 40% (Dollars) | All Other: Machinery Permanently Attached to Real Estate 33⅓% (Dollars) | Total Assessed Value (Dollars) | Total Assessed Value as Modified by the Board of Review (Dollars) | Final Equalized Value (Dollars) |
|---|---|---|---|---|---|---|---|---|---|---|---|---|---|---|---|---|---|---|---|---|---|---|---|
| 1 | A. J. Rebstock & R. L. Thorpe | | NE¼ of NE¼ | 15 | 139 | 30 | 40 | 30 Hills | No | Yes | T | 240 | | | 240 | 80 | | | | | 80 | | |
| 2 | " " " " | | NW¼ of NE¼ Lot 2 | | | | 38.70 | 70 | " | | T | 234 | | | 234 | 78 | | | | | 78 | | |
| 3 | State of Minnesota | | SW¼ of NE¼ | | | | | | | | | | | | | | | | | | | | |
| 4 | State of Minnesota | | SE¼ of NE¼ | | | | | | | | | | | | | | | | | | | | |
| 5 | | | | | | | | | | | | | | | | | | | | | | | |
| 6 | William Burney | | NE¼ of NW¼ Lot 3 | | | | 25.20 | 70 | " | | T | 201 | | | 201 | 67 | | | | | 67 | | |
| 7 | Roy & Gertrude Burney | | Lot 4 less that part S of road NW¼ of NW¼ | | | | 21.70 | 70 | " | | T | 177 | | | 177 | 59 | | | | | 59 | | |
| 8 | | | Lot 5 less Plat of "Stuno" SW¼ of NW¼ | | | | | | | | | | | | | | | | | | | | |
| 9 | State of Minnesota | | SE¼ of NW¼ | | | | | | | | | | | | | | | | | | | | |
| 10 | Paul L. Britz | | W. 1/2 of Lot 4 lying S of road | | | | 18.30 | 70 | " | | T | 129 | | | 129 | 43 | | | | | 43 | | |
| 11 | State of Minnesota | | NE¼ of SW¼ | | | | | | | | | | | | | | | | | | | | |
| 12 | Lloyd & Dagmar Bradfield | | NW¼ of SW¼ Lot 6 | | | | 28.60 | 70 | " | | T | 285 | | | 285 | 95 | | | | | 95 | | |
| 13 | Kenneth Scott | | SW¼ of SW¼ Lot 7 | | | | 39.70 | 70 | " | | T | 240 | | | 240 | 80 | | | | | 80 | | |
| 14 | " " | | SE¼ of SW¼ | | | | 40 | 70 | " | | T | 240 | | | 240 | 80 | | | | | 80 | | |
| 15 | | | | | | | | | | | | | | | | | | | | | | | |
| 16 | State of Minnesota | | NE¼ of SE¼ | | | | | | | | | | | | | | | | | | | | |
| 17 | State of Minnesota | | NW¼ of SE¼ | | | | | | | | | | | | | | | | | | | | |
| 18 | State of Minnesota | | SW¼ of SE¼ | | | | | | | | | | | | | | | | | | | | |
| 19 | Arthur Peuck | | SE¼ of SE¼ Lot 1 | | | | 39.60 | 70 | " | | T | 240 | | | 240 | 80 | | | | | 80 | | |
| 20 | | | | | | | | | | | | | | | | | | | | | | | |
| | | | | | | | 291.70 | | | | | 1986 | | | 1986 | 662 | | | | | 662 | | |

| | Sold for Taxes | Validations by School Districts as Equalized by Department of Taxation: District No. / Rate ... Mills | District No. / Rate ... Mills | District No. / Rate ... Mills | District No. / Rate ... Mills | District No. / Rate ... Mills | District No. / Rate ... Mills | Tax Including State Homestead ... Mills | State Tax on Non-Homestead 5.97 Mills | Special Taxes | Total Taxes | Paid | When Paid (Month Day Year) | Number of Receipt | March Settlement 1955 | June Settlement 1955 | Penalty | November Settlement 1955 | Penalty | Collections to First Monday in January 1955 | Penalty | Delinquent on First Monday in January 1956 | Penalty | Total Delinquent Tax and Penalty | Remarks |
|---|---|---|---|---|---|---|---|---|---|---|---|---|---|---|---|---|---|---|---|---|---|---|---|---|---|
| | | Dollars | Dollars | Dollars | Dollars | Dollars | Dollars | $ cts. | $ cts. | $ cts. | $ cts. | | | | $ cts. | $ cts. | $ cts. | $ cts. | $ cts. | $ cts. | $ cts. | $ cts. | $ cts. | $ cts. | |
| 1 | Sold for Taxes | | | | 80 | | | 1806 | 47 | | 1848 | Balance Paid | OCT 16 1955 | | | | | | | | | | | | |
| | | | | | | | | | | | | Part Paid | JAN 6 1955 | 14428 | 777 | | | 1824 | | | | | | | |
| 2 | Sold for Taxes | | | | 78 | | | 1760 | 40 | | 1800 | Balance Paid | OCT 16 1955 | 14 | | | | | | | | | | | |
| 3 | | | | | | | | | | | | Part Paid | JAN 6 1955 | | | | | | | | | | | | |
| 4 | | | | | | | | | | | | Part Paid | FEB 9 1955 | | 1023 | | | | | | | | | | |
| 5 | | | | | | | | | | | | | | | | | | | | | | | | | |
| 6 | | | | | 67 | | | 1512 | 34 | | 1546 | PAID IN FULL | MAY 31 1955 | 11597 | | 1546 | | | | | | | | | |
| 7 | | | | | 59 | | | 1332 | 30 | | 1362 | 1st Half Paid | MAY 31 1955 | 11584 | | 681 | | 681 | | | | | | | |
| | | | | | | | | | | | | 2nd Half Paid | OCT 31 1955 | 15340 | | | | | | | | | | | |
| 8 | | | | | | | | | | | | | | | | | | | | | | | | | |
| 9 | | | | | | | | | | | | | | | | | | | | | | | | | |
| 10 | | | | | 48 | | | 970 | 22 | | 992 | PAID IN FULL | MAY 31 1955 | 11596 | | 992 | | | | | | | | | |
| 11 | | | | | | | | | | | | | | | | | | | | | | | | | |
| 12 | | | | | 45 | | | 2144 | 50 | | 2194 | 2nd Half Paid | OCT 31 1955 | 15929 | | 1097 | | 1097 | | | | | | | |
| | | | | | | | | | | | | 1st Half Paid | MAY 31 1955 | 11932 | | | | | | | | | | | |
| 13 | | | | | 80 | | | 1806 | 42 | | 1848 | PAID IN FULL | MAY 31 1955 | 11594 | | 3696 | | | | | | | | | |
| 14 | | | | | 80 | | | 1806 | 42 | | 1848 | PAID IN FULL | MAY 31 1955 | | | | | | | | | | | | |
| 15 | | | | | | | | | | | | | | | | | | | | | | | | | |
| 16 | | | | | | | | | | | | | | | | | | | | | | | | | |
| 17 | | | | | | | | | | | | | | | | | | | | | | | | | |
| 18 | | | | | | | | | | | | | | | | | | | | | | | | | |
| 19 | | | | | 80 | | | 1806 | 42 | | 1848 | PAID IN FULL | MAY 31 1955 | 13236 | | 1848 | | | | | | | | | |
| 20 | | | | | | | | | | | | | | | | | | | | | | | | | |
| | | | | | 662 | | | 14942 | 344 | | 15286 | | | | 1824 | 9860 | | 3662 | | | | | | | |

Hillier's Point
Woodland
The Holmes Beach
Horseshoe Beach
Bishop Beach

# Assessment Roll and Tax List of Real Property in the Lawrence of Pineview

Cass County, Minnesota, for Taxes for the Year 1954.

*Indicate Type of Property: R-Residential, C-Commercial, I-Industrial, U-Utility, F-Farm

Form SCD (54) [illegible]

| In Whose Name Assessed | To Whom Transferred | Description of Property: Subdivision | Sec. or Lot | Town or Block | Rng | Number of Acres of Land (Acres) | Tenths | Indicates Homestead Tax or No | Indicates Veteran's Tax or No | Indicates Type of Property | No. School District | True and Full Valuations: Land Exclusive of Structures and Improvements | Buildings and Other Structures | Machinery Permanently Attached to Real Estate | Total True and Full Value | Assessed Valuations: Rural: Homestead Up to $4,000 20% | Rural: Over $4,000 and Non-Homestead 33⅓% | All Other: Homestead Up to $4,000 25% | All Other: Over $4,000 Non-Homestead 40% | All Other: Machinery Permanently Attached to Real Estate 33⅓% | Total Assessed Value | Total Assessed Value as Equalized by the Board of Review | Final Equalized Value |
|---|---|---|---|---|---|---|---|---|---|---|---|---|---|---|---|---|---|---|---|---|---|---|---|
| | | | | | | Acres | Tenths | | | | | Dollars | Dollars | Dollars | Dollars | Dollars | Dollars | Dollars | Dollars | Dollars | Dollars | Dollars | Dollars |
| Alice V. Almquist & Spencer M. & | Lot 1 Block 4 16½' to Leeds | | | | | | | | | | | | | | | | | | | | | | |
| Leonard A. Nordstrom | 1 | NE¼ of NE¼ | 16 | 139 | 30 | 39.25 | 30 | 70 | yes | R | | 201 | | | 201 | | 67 | | | | 67 | | |
| William B. & Norma Lee Rivers & Grant & William N. & Sadie R. Rivers & Frank | 2 | NW¼ of NE¼ Lots 2 & 4 Lots 1 & 2 | | | | 39.50 | | yes | | F | | 420 | 476 | | 896 | 179 | | | | | 179 | | |
| " " " " | 3 | NW¼ of NE¼ Block 4 Lots 1 & 2 | | | | 39.50 | | yes | | F | | 350 | | | 350 | 70 | | | | | 70 | | |
| Alice V. Almquist & Spencer M. & Leonard A. Nordstrom | | Lot 2 Block 3 & 16½' SE¼ of NE¼ | | | | 22 | | 70 | | L | | 156 | 225 | | 381 | | 127 | | | | 127 | | |
| Clarence R. & Teresa Adele Leeds | 5 | 24.20' of S½ of NE¼ | | | | | | 70 | | T | | 30 | | | 30 | | 10 | | | | 10 | | |
| Alfred Anderson | 6 | NE¼ of NW¼ | | | | 40 | | 70 | | F | | 279 | 108 | | 387 | | 129 | | | | 129 | | |
| Magnum L. & Lillian Griffith | 7 | NW¼ of NW¼ | | | | 40 | | 70 | | T | | 189 | | | 189 | | 63 | | | | 63 | | |
| " " | 8 | SW¼ of NW¼ | | | | 40 | | 70 | | F | | 417 | | | 417 | | 139 | | | | 139 | | |
| Helen H. Cummins | 9 | SE¼ of NW¼ | | | | 40 | | 70 | | T | | 321 | | | 321 | | 107 | | | | 107 | | |
| I.C. & Helen H. Cummins | 10 | [illegible] | | | | | | | | | | | | | | | | | | | | | |
| " " | 11 | NE¼ of SW¼ Lot 4 | | | | 39.75 | | 70 | | L | | 360 | 1152 | | 1512 | | 504 | | | | 504 | | |
| Clyde Lundy | 12 | NW¼ of SW¼ | | | | 40 | | yes | | R | | 155 | 750 | | 905 | 61 | | | | | 61 | | |
| I. C. & Helen H. Cummins | 13 | SW¼ of SW¼ | | | | 40 | | 70 | | T | | 294 | | | 294 | | 98 | | | | 98 | | |
| Chas. R. Funk | 14 | Lot 5 Block 4 & 9 rods 1 rod SE¼ of SW¼ 22 acres | | | | 39.40 | | 70 | | T | | 102 | | | 102 | | 34 | | | | 34 | | |
| Clarence R. & Teresa Adele Leeds | 15 | Portion of Lot 3 Block 4 Lot 2 & 24.20' of NE¼ | | | | 1.85 | | yes | | T | | 20 | | | 20 | 4 | | | | | 4 | | |
| " " " " | 16 | NE¼ of SE¼ Lot 3 | | | | 33 | | yes | | R | | 235 | 700 | | 935 | 187 | | | | | 187 | | |
| Lawrence V. & Grace G. McCleary | 17 | 22 acres of Lot 5 NW¼ of SW¼ | | | | 22 | | yes | | R | | 245 | 900 | | 1145 | 229 | | | | | 229 | | |
| Chas. R. & Martha E. Doty | 18 | SW¼ of SE¼ | | | | | | | | | | | | | | | | | | | | | |
| Clarence R. & Teresa A. Leeds | 19 | SE¼ of SE¼ Lot 6 | | | | 9.80 | | 70 | | L | | 99 | | | 99 | | 33 | | | | 33 | | |
| " " " | 20 | Lot 7 | | | | 30 | | " | | L | | 9 | | | 9 | | 3 | | | | 3 | | |
| | | | | | | 436.35 | | | | | | 3882 | 3711 | | 7593 | 780 | 1314 | | | | 2094 | | |

| Sold for Taxes | Valuations by School Districts as Equalized by Department of Taxation: District No. ..... Rate ..... Mills | District No. ..... Rate ..... Mills | District No. ..... Rate ..... Mills | District No. 2.8 Rate 2.2 Mills | District No. ..... Rate ..... Mills | District No. ..... Rate ..... Mills | Tax Including State Homestead ..... Mills | State Tax on Non-Homestead 6.4 Mills | Special Taxes | Total Taxes | Paid | When Paid (Month Day Year) | Number of Receipt | March Settlement 1955 | June Settlement 1955 | Penalty | November Settlement 1955 | Penalty | Collections to First Monday in January 1956 | Penalty | Delinquent on First Monday in January 1956 | Penalty | Total Delinquent Tax and Penalty | Remarks |
|---|---|---|---|---|---|---|---|---|---|---|---|---|---|---|---|---|---|---|---|---|---|---|---|---|
| | Dollars | Dollars | Dollars | Dollars | Dollars | Dollars | $ cts. | $ cts. | $ cts. | $ cts. | | | | | | $ cts. | | $ cts. | | $ cts. | | $ cts. | | |
| 1 | | | | 67 | | | 15.12 | 34 | | 15.46 | 1st Half Paid<br>2nd Half Paid | MAY 31 1955<br>OCT 31 1955 | 11601<br>15501 | | 7.73 | | 7.73 | | | | | | |
| 2 | | | H | 179 | | | 40.40 | | | 40.40 | PAID IN FULL | MAY 31 1955 | 11598 | | 40.40 | | | | | | | | |
| 3 | | | H | 70 | | | 15.80 | | | 15.80 | PAID IN FULL | MAY 31 1955 | | | 15.80 | | | | | | | | |
| 4 | | | | 129 | | | 28.66 | 66 | | 29.32 | 1st Half Paid<br>2nd Half Paid | MAY 31 1955<br>OCT 31 1955 | 11601<br>15501 | | 14.66 | | 14.66 | | | | | | |
| 5 | | | | 10 | | | 2.26 | 06 | | 2.32 | PAID IN FULL | FEB 17 1955 | 1390 | 2.32 | | | | | | | | | |
| 6 | SOLD FOR TAXES | | | 129 | | | 29.12 | 68 | | 29.80 | | | | | | | | | | | | 29.80 | |
| 7 | SOLD FOR TAXES | | | 63 | | | 14.22 | 32 | | 14.54 | | | | | | | | | | | | 14.54 | |
| 8 | SOLD FOR TAXES | | | 139 | | | 31.38 | 72 | | 32.10 | | | | | | | | | | | | 32.10 | |
| 9 | | | | 107 | | | 24.16 | 56 | | 24.72 | PAID IN FULL | MAY 31 1955 | 11600 | | 24.72 | | | | | | | | |
| 10 | | | | | | | | | | | | | | | | | | | | | | | |
| 11 | | | | 504 | | | 113.76 | 2.64 | | 116.40 | PAID IN FULL | MAY 31 1955 | 11600 | | 116.40 | | | | | | | | |
| 12 | | | | | | | 13.76 | | | 13.76 | Penalty<br>PAID IN FULL | AUG 9 1955<br>JUL 8 1955 | 12273<br>15598 | | | | 13.76 | .28 | | | | | |
| 13 | | | H | 61 | | | 22.12 | 52 | | 22.64 | PAID IN FULL | MAY 31 1955 | 11600 | | 22.64 | | | | | | | | |
| 14 | | | | 98 | | | 7.68 | 18 | | 7.86 | PAID IN FULL | APR 16 1955 | 4933 | | 7.86 | | | | | | | | |
| 15 | | | | 34 | | | | | | | | | | | | | | | | | | | |
| 16 | | | H | 4 | | | 90 | | | 90 | PAID IN FULL | FEB 17 1955 | 1390 | .90 | | | | | | | | | |
| 17 | | | H | 187 | | | 42.22 | | | 42.22 | PAID IN FULL | FEB 17 1955 | 1390 | 42.22 | | | | | | | | | |
| 18 | | | H | 229 | | | 51.70 | | | 51.70 | PAID IN FULL | MAY 31 1955 | 11599 | | 51.70 | | | | | | | | |
| 19 | | | | 33 | | | 7.44 | 18 | | 7.62 | PAID IN FULL | FEB 17 1955 | 1391 | 7.62 | | | | | | | | | |
| 20 | | | | 3 | | | .68 | 02 | | .70 | PAID IN FULL | FEB 17 1955 | | .70 | | | | | | | | | |
| | | | H | 200<br>1314<br>2094 | | | 461.38 | 6.88 | | 468.26 | | | | 52.76 | 301.91 | | 36.15 | | | | | 76.44 | |



Hillier's Point
Woodland
Des Moines Beach
Hornbeck Beach
Hornbeck

# Assessment Roll and Tax List of Real Property in the Town of Pompa

Cass County, Minnesota, for Taxes for the Year 1954.

*Indicate Type of Property: R-Residential, C-Commercial, I-Industrial, U-Utility, F-Farm

Form SCD (54) BRADY-DAVIS COMPANY, MINNEAPOLIS

| In Whose Name Assessed | To Whom Transferred | | Description of Property: Subdivision | Sec. or Lot | Town or Block | Rng | Number of Acres of Land: Acres | Unplatted | No. School District | Indicate Homestead Tax or No | Indicate Agricultural Tax or No | * Indicate Type of Property | True and Full Valuations: Land Exclusive of Structures and Improvements (Dollars) | Buildings and Other Structures (Dollars) | Machinery Permanently Attached to Real Estate (Dollars) | Total True and Full Value (Dollars) | Assessed Valuations: Rural: Homestead Up to $4,000 20% (Dollars) | Rural: Over $4,000 Non-Homestead 33⅓% (Dollars) | All Other: Homestead Up to $3,000 25% (Dollars) | All Other: Over $3,000 and Non-Homestead 40% (Dollars) | Machinery Permanently Attached to Real Estate 33⅓% (Dollars) | Total Assessed Value | Total Assessed Value as Equalized by the Board of Review (Dollars) | Final Equalized Value (Dollars) | Remarks |
|---|---|---|---|---|---|---|---|---|---|---|---|---|---|---|---|---|---|---|---|---|---|---|---|---|---|
| Myron L & Beulah Griffith | | 1 | NE¼ of NE¼ (Lying on the East) | 17 | 139 | 30 | 39 | | 30 | 70 | yes | F | 310 | 125 | | 435 | | 145 | | | | 145 | | | |
| Julius Henry Hausman | | 2 | NW¼ of NE¼ | | | | ½ | | | 70 | no | C | 136 | 600 | | 736 | | 252 | | | | 252 | | | |
| Blanche Jaffe | | 3 | SW¼ of NE¼ | | | | ½ | | | | yes | F | 230 | | | 230 | 46 | | | | | 46 | | | |
| ~~Farmers~~ Blanche Jaffe | | 4 | SE¼ of NE¼ | | | | ½ | | | | yes | F | 300 | | | 300 | 60 | | | | | 60 | | | |
| ~~Blanche L & Chas M Jaffe~~ State of Minn | | | Lying on W Side of HCH | | | | 1 | | | 70 | | T | 30 | | | 30 | | 10 | | | | 10 | | | |
| Marjorie Magdalene Dirks | | 6 | NE¼ of NW¼ | | | | ½ | | | 70 | | T | 251 | 40 | | 291 | | 97 | | | | 97 | | | |
| Blanche & Maria T. Jaffe | | 7 | NW¼ of NW¼ | | | | ½ | | | | yes | F | 325 | | | 325 | 65 | | | | | 65 | | | |
| " " " | | 8 | SW¼ of NW¼ | | | | ½ | | | | yes | F | 225 | | | 225 | 45 | | | | | 45 | | | |
| Lorna & Guy Hamilton | | 9 | SE¼ of NW¼ | | | | ½ | | | | yes | F | 255 | 340 | | 595 | 119 | | | | | 119 | | | |
| | | 10 | | | | | | | | | | | | | | | | | | | | | | | |
| " " " | | 11 | NE¼ of SW¼ | | | | ½ | | | | yes | F | 150 | | | 150 | 30 | | | | | 30 | | | |
| State of Minnesota | | 12 | NW¼ of SW¼ | | | | | | | | | | | | | | | | | | | | | | |
| State of Minnesota | | 13 | SW¼ of SW¼ | | | | | | | | | | | | | | | | | | | | | | |
| Joe & Mary Johnson | | 14 | SE¼ of SW¼ | | | | ½ | | | | yes | F | 260 | | | 260 | 52 | | | | | 52 | | | |
| | | 15 | | | | | | | | | | | | | | | | | | | | | | | |
| ~~Farmers~~ Blanche Jaffe | | 16 | NE¼ of SE¼ | | | | ½ | | | | yes | F | 210 | | | 210 | 42 | | | | | 42 | | | |
| Blanche Jaffe | | 17 | NW¼ of SE¼ | | | | ½ | | | | yes | F | 270 | | | 270 | 54 | | | | | 54 | | | |
| " " | | 18 | SW¼ of SE¼ | | | | ½ | | | | yes | F | 300 | | | 300 | 60 | | | | | 60 | | | |
| ~~Farmers~~ Blanche Jaffe | | 19 | SE¼ of SE¼ | | | | ½ | | | | yes | F | 275 | | | 275 | 55 | | | | | 55 | | | |
| | | 20 | | | | | | | | | | | | | | | | | | | | | | | |
| | | | | | | | 66.00 | | | | | | 3547 | 1105 | | 4652 | 628 | 504 | | | | 1132 | | | |



| Sold for Taxes | Valuations by School Districts as Equalized by Department of Taxation: District No. ____ No. ____ Rate ____ Mills | District No. ____ No. ____ Rate ____ Mills | District No. ____ No. ____ Rate ____ Mills | District No. 30 No. 30 Rate .13 .133 Mills | District No. 30 No. 30 Rate .13 .133 Mills | District No. ____ No. ____ Rate ____ Mills | Tax Including State Homestead ____ Mills | State Tax on Non-Homestead 5.27 Mills | Special Taxes | Total Taxes | | Paid | When Paid (Month Day Year) | Number of Receipt | March Settlement 1955 | June Settlement 1955 | Penalty | November Settlement 1955 | Penalty | Collections to First Monday in January 1956 | Penalty | Delinquent on First Monday in January 1956 | Total Delinquent Tax and Penalty | Remarks |
|---|---|---|---|---|---|---|---|---|---|---|---|---|---|---|---|---|---|---|---|---|---|---|---|---|
| | | | | 145 | | | 3274 | 76 | | 3350 | 1 | — | | | | | | | | | | 3250 | | |
| SOLD FOR TAXES | | | | | 252 | | 6318 | 132 | | 6450 | 2 | PAID IN FULL | FEB 28 1955 | 983 | 6450 | | | | | | | | | |
| | | | 46 | | | | 1038 | | | 1038 | 3 | 1st Half Paid / 2nd Half Paid | MAY 31 1955 / OCT 31 1955 | 6880 / 15536 | | 519 | | 519 | | | | | | |
| | | | 60 | | | | 1354 | | | 1354 | 4 | 1st Half Paid / 2nd Half Paid | MAY 31 1955 / OCT 31 1955 | 6880 | | 677 | | 677 | | | | | | |
| SOLD FOR TAXES | | | | (F) | | | 226 | 06 | | 232 | 5 | Suspended | 11-15-55 | | | | | | | | | | | 2.32 Cancelled |
| | | | | 97 | | | 2190 | 50 | | 2240 | 6 | PAID IN FULL | MAY 31 1955 | 11623 | | 224 | | | | | | | | |
| | | | 65 | | | | 1468 | | | 1468 | 7 | 1st Half Paid / 2nd Half Paid | MAY 31 1955 / OCT 17 1955 | 11576 | | 734 | | 734 | | | | | | |
| | | | 45 | | | | 1016 | | | 1016 | 8 | 1st Half Paid / Paid | MAY 31 1955 / OCT 17 1955 | 11070 | | 508 | | 508 | | | | | | |
| SOLD FOR TAXES | | | 119 | | | | 2686 | | | 2686 | 9 | Paid | MAY 31 1955 | 11607 | | 1500 | | | | | | 1186 | 1305 | |
| | | | | | | | | | | | 10 | | | | | | | | | | | | | |
| SOLD FOR TAXES | | | 30 | | | | 678 | | | 678 | 11 | Paid | MAY 31 1955 | | | 200 | | | | | | 478 | 526 | |
| | | | | | | | | | | | 12 | | | | | | | | | | | | | |
| | | | | | | | | | | | 13 | | | | | | | | | | | | | |
| | | | 52 | | | | 1174 | | | 1174 | 14 | 1st Half Paid / 2nd Half Paid | MAY 31 1955 / OCT 3 1955 | 11645 / 15570 | | 587 | | 587 | | | | | | |
| | | | | | | | | | | | 15 | | | | | | | | | | | | | |
| | | | 42 | | | | 948 | | | 948 | 16 | 1st Half Paid / 2nd Half Paid | MAY 31 1955 / OCT 31 1955 | | | 474 | | 474 | | | | | | |
| | | | 54 | | | | 1218 | | | 1218 | 17 | 1st Half Paid / 2nd Half Paid | MAY 31 1955 / OCT 31 1955 | 15536 / 6880 | | 609 | | 609 | | | | | | |
| | | | 60 | | | | 1354 | | | 1354 | 18 | 1st Half Paid / 2nd Half Paid | MAY 31 1955 / OCT 31 1955 | | | 677 | | 677 | | | | | | |
| | | | 55 | | | | 1242 | | | 1242 | 19 | 1st Half Paid / 2nd Half Paid | MAY 31 1955 / OCT 31 1955 | | | 621 | | 621 | | | | | | |
| | | | | | | | | | | | 20 | | | | | | | | | | | | | |
| | | | 628 | 242 | 252 | | 63187 | | | | | | | | 6450 | 7246 | | 5466 | | | | 5014 | | 2.32 Cancel |
| | | | 504 | 97 | 504 | | 18866 | 264 | | 26448 | | | | | | | | | | | | | | |
| | | | 1132 | 339 | 1132 | | 26164 | | | | | | | | | | | | | | | | | |

# Assessment Roll and Tax List of Real Property in the Town of Pewsey — Cass County, Minnesota, for Taxes for the Year 1954.



*Indicate Type of Property: R-Residential, C-Commercial, I-Industrial, U-Utility, F-Farm

| | In Whose Name Assessed | To Whom Transferred | Description of Property: Subdivision | Sec. or Lot | Town or Block | Rng | Number of Acres of Land (Acres) | (Units) | Indicate Improvements Assessed | Indicate Tax or No | Indicate Type of Property | No. School District | True and Full Valuations: Land Exclusive of Structures and Improvements | Buildings and Other Structures | Machinery Permanently Attached to Real Estate | Total True and Full Value | Assessed Valuations: Rural: Homestead Up to $3,000 20% | Rural: Over $4,000 Non-Homestead 33⅓% | All Other: Homestead Up to $3,000 25% | All Other: Over $4,000 Non-Homestead 40% | Machinery Permanently Attached to Real Estate 33⅓% | Total Assessed Value | Total Assessed Value as Equalized by the Board of Equalization | Final Equalized Value |
|---|---|---|---|---|---|---|---|---|---|---|---|---|---|---|---|---|---|---|---|---|---|---|---|---|
| | | | | | | | | | | | | | Dollars | Dollars | Dollars | Dollars | Dollars | Dollars | Dollars | Dollars | Dollars | Dollars | Dollars | Dollars |
| 1 | ~~Frank Long~~ Dick P. + Emma C. Frederick | | N E ¼ of N E ¼ S of Ry | 18 | 139 | 30 | 28.65 | Unit 30 | Yes | F | | | 200 | 350 | | 550 | 1.41 | | | | | 1.11 | | |
| | State of Minnesota | 2 | N W ¼ of N E ¼ | | | | | | | | | | | | | | | | | | | | | |
| | State of Minnesota | 3 | S W ¼ of N E ¼ | | | | | | | | | | | | | | | | | | | | | |
| 4 | Moses A. + Lilian L. Gaffke | | S E ¼ of N E ¼ | | | | 40 | | Yes | F | | | 135 | | | 135 | 27 | | | | | 27 | | |
| 5 | " " " | | N E ¼ of N E ¼ E of Ry | | | | 6.80 | | Yes | F | | | 40 | | | 40 | 8 | | | | | 8 | | |
| 6 | Violet Grundy | | N E ¼ of N W ¼ | | | | 40 | | No | T | | | 201 | | | 201 | | 67 | | | | 67 | | |
| 7 | State of Minnesota | | N W ¼ of N W ¼ Lot 1 | | | | | | | | | | | | | | | | | | | | | |
| 8 | State of Minnesota | | S W ¼ of N W ¼ Lot 2 | | | | | | | | | | | | | | | | | | | | | |
| 9 | Violet Grundy | | S E ¼ of N W ¼ | | | | 40 | | No | T | | | 201 | | | 201 | | 67 | | | | 67 | | |
| 10 | | | | | | | | | | | | | | | | | | | | | | | | |
| 11 | State of Minnesota | | N E ¼ of S W ¼ | | | | | | | | | | | | | | | | | | | | | |
| 12 | Paul E. + Ida M. Sawyer | | N W ¼ of S W ¼ Lot 3 | | | | 35.24 | | Yes | T | | | 175 | 20 | | 195 | 39 | | | | | 39 | | |
| 13 | Charles H. + Mary Lapsuit | | S W ¼ of S W ¼ | | | | 34.74 | | No | T | | | 194 | 40 | | 234 | | 78 | | | | 78 | | |
| 14 | ~~George E. + Dorothy Frederick~~ | | S E ¼ of S W ¼ E of Creek | | | | 20 | | Yes | C | 70 | | 20 | 410 | | 630 | 106 | | | | | 106 | | |
| 15 | " " " | | Sly of Lot 4 N of Creek | | | | 30 | | Yes | F | | | 85 | 325 | | 410 | 82 | | | | | 82 | | |
| 16 | Leslie H. Sawyer | | N E ¼ of S E ¼ | | | | 40 | | No | T | | | 162 | | | 162 | | 54 | | | | 54 | | |
| 17 | " " | | S W ¼ of S E ¼ | | | | 40 | | No | T | | | 141 | | | 141 | | 47 | | | | 47 | | |
| 18 | " " | | S W ¼ of S E ¼ W of 23 rds | | | | 28.50 | | No | T | | | 45 | | | 45 | | 15 | | | | 15 | | |
| 19 | " " | | S E ¼ of S E ¼ | | | | 40 | | No | T | | | 231 | | | 231 | | 77 | | | | 77 | | |
| 20 | Edward Buchner, et al | | W 23 rds of E ½ of S E ¼ | | | | 1.50 | | No | R | | | 26 | 425 | | 500 | | 167 | | | | 167 | | |
| | | | | | | | 425.53 | | | | | | 2011 | 1540 | | 3551 | 392 | 505 | | | | 897 | | |

| | Sold for Taxes | Validations by School Districts as Equalized by Department of Taxation: District No. Rate Mills | District No. Rate Mills | District No. Rate Mills | District No. Rate Mills | District No. Rate Mills | District No. Rate Mills | Tax Including State Homestead | State Tax on Non-Homestead | Special Taxes | Total Taxes | Paid: Month | Day | Year | When Paid | Number of Receipt | March Settlement 1955 | June Settlement 1955 | Penalty | November Settlement 1955 | Penalty | Collections to First Monday in January 1956 | Penalty | Delinquent on First Monday in January 1956 | Total Delinquent Tax and Penalty | Remarks |
|---|---|---|---|---|---|---|---|---|---|---|---|---|---|---|---|---|---|---|---|---|---|---|---|---|---|---|
| | | Dollars | Dollars | Dollars | Dollars | Dollars | Dollars | $ cts. | $ cts. | $ cts. | $ cts. | | | | | | $ cts. | $ cts. | $ cts. | $ cts. | $ cts. | $ cts. | $ cts. | $ cts. | $ cts. | |
| 1 | SOLD FOR TAXES | | | H | 1.11 | | | 25.06 | | | 25.06 | 1 | PAID IN FULL | SEP 7 | 1955 | 13357 | | | | 25.06 | .75 | | | | | |
| 2 | | | | | | | | | | | | 2 | | | | | | | | | | | | | | |
| 3 | | | | | | | | | | | | 3 | | | | | | | | | | | | | | |
| 4 | | | | H | 27 | | | 6.10 | | | 6.15 | 4 | 1st Half Paid | MAY 31 | 1955 | 11516 | | 3.05 | | 3.05 | | | | | | |
| | | | | | | | | | | | | | 2nd Half Paid | MAY 31 | 1955 | 14490 | | | | | | | | | | |
| 5 | | | | H | 8 | | | 1.80 | | | 1.80 | 5 | 1st Half Paid | MAY 31 | 1955 | 14490 | | .90 | | .90 | | | | | | |
| | | | | | | | | | | | | | 2nd Half Paid | | | | | | | | | | | | | |
| 6 | SOLD FOR TAXES | | | | | | | | | | | 6 | | | | | | | | | | | | 15.46 | | |
| 7 | | | | | 67 | | | 15.12 | .34 | | 15.46 | 7 | | | | | | | | | | | | | | |
| 8 | | | | | | | | | | | | 8 | | | | | | | | | | | | | | |
| 9 | SOLD FOR TAXES | | | | 67 | | | 15.12 | .34 | | 15.46 | 9 | | | | | | | | | | | | 15.46 | | |
| 10 | | | | | | | | | | | | 10 | | | | | | | | | | | | | | |
| 11 | | | | | | | | | | | | 11 | | | | | | | | | | | | | | |
| 12 | | | | H | 39 | | | 8.80 | | | 8.80 | 12 | 1st Half Paid | MAY 31 | 1955 | 7866 | | 4.40 | | 4.40 | | | | | | |
| | | | | | | | | | | | | | 2nd Half Paid | OCT 31 | 1955 | 16234 | | | | | | | | | | |
| | | | | | | | | | | | | | PAID IN FULL | MAY 31 | 1955 | 11604 | | | | | | | | | | |
| 13 | | | | | 78 | | | 17.60 | .40 | | 18.00 | 13 | | | | | | 18.00 | | | | | | | | |
| 14 | | | | H | 106 | | | 26.58 | | | 26.58 | 14 | PAID IN FULL | MAY 24 | 1955 | 6031 | | | | | | | | | | |
| 15 | | | | H | 82 | | | 20.56 | | | 20.56 | 15 | PAID IN FULL | MAY 24 | 1955 | | | | | | | | | | | |
| 16 | | | | | 54 | | | 12.18 | .28 | | 12.46 | 16 | 2nd Half Paid | OCT 31 | 1955 | | | | | | | | | | | |
| | | | | | | | | | | | | | 1st Half Paid | MAY 5 | 1955 | | | 6.23 | | 6.23 | | | | | | |
| 17 | | | | | 47 | | | 10.60 | .24 | | 10.84 | 17 | 2nd Half Paid | OCT 31 | 1955 | | | | | | | | | | | |
| | | | | | | | | | | | | | 1st Half Paid | MAY 5 | 1955 | 5549 | | 5.42 | | 5.42 | | | | | | |
| 18 | | | | | 15 | | | 3.38 | .08 | | 3.46 | 18 | 2nd Half Paid | OCT 31 | 1955 | 15533 | | | | | | | | | | |
| | | | | | | | | | | | | | 1st Half Paid | MAY 5 | 1955 | | | 1.73 | | 1.73 | | | | | | |
| 19 | | | | | 77 | | | 17.38 | .40 | | 17.78 | 19 | 2nd Half Paid | MAY 5 | 1955 | | | | | | | | | | | |
| | | | | | | | | | | | | | 1st Half Paid | | | | | 8.89 | | 8.89 | | | | | | |
| 20 | | | | | | 167 | | 41.88 | .88 | | 42.76 | 20 | PAID IN FULL | AUG 2 | 1955 | 10248 | | | | 42.76 | .60 | | | 30.42 | | |
| | | | | H | 135 | N 50 | 5/8 | 85.07 | | | | | | | | | | | | | | | | | | |
| | | | | | 4.5 | 1.5 | 1.62 | 13.14 | 2.96 | | 225.12 | | | | | | | | | | | | | | | |
| | | | | | | 5 | 5.12 | 222.16 | | | | | | | | | | | | | | | | | | |

Hillsboro Point
Woodland
Des Moines School
Horseshoe School

# Assessment Roll and Tax List of Real Property in the Union of Cass County, Minnesota, for Taxes for the Year 1954.

*Indicate Type of Property: R-Residential, C-Commercial, I-Industrial, U-Utility, F-Farm

| | In Whose Name Assessed | To Whom Transferred | | Description of Property: Subdivision | Sec. or Lot | Town or Block | Rng | Number of Acres of Land (Acres / Tenths) | No. School District | Indicate Homestead Tax or No. | Indicate Agricultural Tax or No. | * Indicate Type of Property | True and Full Valuations: Land Exclusive of Structures and Improvements (Dollars) | Buildings and Other Structures (Dollars) | Machinery Permanently Attached to Real Estate (Dollars) | Total True and Full Value (Dollars) | Assessed Valuations: Rural Homestead Up to $1,000 20% (Dollars) | Rural Over $1,000 and Non-Homestead 33⅓% (Dollars) | All Other Homestead Up to $1,000 25% (Dollars) | All Other Over $1,000 and Non-Homestead 40% (Dollars) | All Other Machinery Permanently Attached to Real Estate 33⅓% (Dollars) | Total Assessed Value (Dollars) | Total Assessed Value as Equalized by the Board of Review (Dollars) | Final Equalized Value (Dollars) |
|---|---|---|---|---|---|---|---|---|---|---|---|---|---|---|---|---|---|---|---|---|---|---|---|---|
| 1 | Jean McDowell | | | NE¼ of NE¼ | | 19 | 139 | 30 | 40 | 30 | 4400 | 44 F | 370 | | | 370 | 74 | | | | | 74 | | |
| 2 | " " | | | NW¼ of NE¼ | | | | | 40 | | " | " F | 370 | | | 370 | 74 | | | | | 74 | | |
| 3 | " " | | | SW¼ of NE¼ | | | | | 40 | | " | " F | 370 | | | 370 | 74 | | | | | 74 | | |
| 4 | " " | | | SE¼ of NE¼ | | | | | 40 | | " | " F | 370 | | | 370 | 74 | | | | | 74 | | |
| 5 | | | | | | | | | | | | | | | | | | | | | | | | |
| 6 | " " | | | NE¼ of NW¼ | | | | | 40 | | " | " F | 370 | | | 370 | 74 | | | | | 74 | | |
| 7 | " " | | | NW¼ of NW¼ Lot 1 | | | | | 31.78 | | " | " F | 315 | | | 315 | 63 | | | | | 63 | | |
| 8 | " " | | | SW¼ of NW¼ Lot 2 | | | | | 43.58 | | " | " F | 450 | 150 | | 600 | 120 | | | | | 120 | | |
| 9 | " " | | | SE¼ of NW¼ Lot 3 | | | | | 51.10 | | " | " F | 510 | | | 510 | 102 | | | | | 102 | | |
| 10 | | | | | | | | | | | | | | | | | | | | | | | | |
| 11 | | | | NE¼ of SW¼ | | | | | | | | | | | | | | | | | | | | |
| 12 | | | | NW¼ of SW¼ | | | | | | | | | | | | | | | | | | | | |
| 13 | | | | SW¼ of SW¼ | | | | | | | | | | | | | | | | | | | | |
| 14 | | | | SE¼ of SW¼ | | | | | | | | | | | | | | | | | | | | |
| 15 | " " | | | Acres 5.22 of that part lying E of Ry | | | | | 5.22 | | 4400 | F | 295 | | | 295 | 59 | | | | | 59 | | |
| 16 | L. L. Curry | | | Lot 28 Nlse of N 314 of 1874 E of Ry NE¼ of SE¼ | | | | | 8 | | 4400 | F | 75 | | | 75 | 15 | | | | | 15 | | |
| 17 | Jean McDowell | | | NW¼ of SE¼ Lot 4 | | | | | 38.70 | | " | " F | 300 | | | 300 | 60 | | | | | 60 | | |
| 18 | " " | | | SW¼ of SE¼ Lot 5 | | | | | 37.40 | | " | " F | 300 | | | 300 | 60 | | | | | 60 | | |
| 19 | L. L. Curry | | | SE¼ of SE¼ E of Ry | | | | | 31 | | " | " F | 260 | | | 260 | 52 | | | | | 52 | | |
| 20 | Jean McDowell | | | all lying W of Ry 155 Nlse of N 314 of 1874 | | | | | 6 | | 00 | F | 60 | | | 60 | 12 | | | | | 12 | | |
| | | | | | | | | | 496 | | | | 4545 | 150 | | 4695 | 913 | | | | | 913 | | |

Cass County, Minnesota, for Taxes for the Year 1954.

| | Sold for Taxes | Validations by School Districts as Equalized by Department of Taxation: District No.... Rate.... Mills | District No.... Rate.... Mills | District No.... Rate.... Mills | District No. 2 Rate 43.33 Mills | District No.... Rate.... Mills | District No.... Rate.... Mills | Tax Including State Homestead ....Mills | State Tax on Non-Homestead 5.27 Mills | Special Taxes | Total Taxes | Paid | When Paid (Month Day Year) | Number of Receipt | March Settlement 1955 | June Settlement 1955 | Penalty | November Settlement 1955 | Penalty | Collections in First Monday in January 1956 | Penalty | Delinquent on First Monday in January 1956 | Penalty | Total Delinquent Tax and Penalty | Remarks |
|---|---|---|---|---|---|---|---|---|---|---|---|---|---|---|---|---|---|---|---|---|---|---|---|---|---|
| 1 | | | | H 74 | | | | 16.70 | | | 16.70 | 1st Half Paid<br>2nd Half Paid | MAY 26 1955<br>OCT 31 1955 | 15477 | | | | | | | | | | | |
| 2 | | | | H 74 | | | | 16.70 | | | 16.70 | 1st Half Paid<br>2nd Half Paid | MAY 26 1955<br>OCT 31 1955 | | | | | | | | | | | | |
| 3 | | | | H 74 | | | | 16.70 | | | 16.70 | 1st Half Paid<br>2nd Half Paid | MAY 26 1955<br>OCT 31 1955 | | | | | | | | | | | | |
| 4 | | | | H 74 | | | | 16.70 | | | 16.70 | 1st Half Paid<br>2nd Half Paid | MAY 26 1955<br>OCT 31 1955 | 15477 | | | | | | | | | | | |
| 5 | | | | | | | | | | | | | | 11665 | | 73.97 | | 73.97 | | | | | | | |
| 6 | | | | H 74 | | | | 16.70 | | | 16.70 | 1st Half Paid<br>2nd Half Paid | MAY 26 1955<br>OCT 31 1955 | | | | | | | | | | | | |
| 7 | | | | H 63 | | | | 14.22 | | | 14.22 | 1st Half Paid<br>2nd Half Paid | MAY 26 1955<br>OCT 31 1955 | | | | | | | | | | | | |
| 8 | | | | H 120 | | | | 27.08 | | | 27.08 | 1st Half Paid<br>2nd Half Paid | MAY 26 1955<br>OCT 31 1955 | | | | | | | | | | | | |
| 9 | | | | H 102 | | | | 23.02 | | | 23.02 | 1st Half Paid<br>2nd Half Paid | MAY 26 1955<br>OCT 31 1955 | | | | | | | | | | | | |
| 10 | | | | | | | | | | | | | | | | | | | | | | | | | |
| 11 | | | | | | | | | | | | | | | | | | | | | | | | | |
| 12 | | | | | | | | | | | | | | | | | | | | | | | | | |
| 13 | | | | | | | | | | | | | | | | | | | | | | | | | |
| 14 | | | | | | | | | | | | | | | | | | | | | | | | | |
| 15 | | | | H 59 | | | | 13.32 | | | 13.32 | 1st Half Paid<br>2nd Half Paid | MAY 26 1955<br>OCT 31 1955 | 11665<br>15477 | | 6.66 | | 6.66 | | | | | | | |
| 16 | | | | H 15 | | | | 3.38 | | | 3.38 | 1st Half Paid<br>2nd Half Paid | MAY 31 1955<br>OCT 31 1955 | 11663<br>15478 | | 1.69 | | 1.69 | | | | | | | |
| 17 | | | | H 60 | | | | 13.54 | | | 13.54 | 1st Half Paid<br>2nd Half Paid | MAY 26 1955<br>OCT 31 1955 | 15477<br>11665 | | 13.54 | | 13.54 | | | | | | | |
| 18 | | | | H 60 | | | | 13.54 | | | 13.54 | 1st Half Paid<br>2nd Half Paid | MAY 26 1955<br>OCT 31 1955 | | | | | | | | | | | | |
| 19 | | | | H 52 | | | | 11.74 | | | 11.74 | 1st Half Paid<br>2nd Half Paid | MAY 31 1955<br>OCT 31 1955 | 11663<br>15478 | | 5.87 | | 5.87 | | | | | | | |
| 20 | | | | H 12 | | | | 2.70 | | | 2.70 | 1st Half Paid<br>2nd Half Paid | MAY 26 1955<br>OCT 31 1955 | 11665<br>15477 | | 1.35 | | 1.35 | | | | | | | |
| | | | | H 913 | | | | 206.04 | | | 206.04 | | | | | 103.02 | | 103.02 | | | | | | | |

# Assessment Roll and Tax List of Real Property in the Town of Pavey, Cass County, Minnesota, for Taxes for the Year 1954.



Form 500 (54)

*Indicate Type of Property: R-Residential, C-Commercial, I-Industrial, U-Utility, F-Farm

| | IN WHOSE NAME ASSESSED | TO WHOM TRANSFERRED | | DESCRIPTION OF PROPERTY: SUBDIVISION | Sec. or Lot | Town or Block | Rng | Number of Acres of Land (Acres) | (100ths) | No. School District | Indicate Homestead Tax No. | Indicate Agricultural Tax No. | *Indicate Type of Property | TRUE AND FULL VALUATIONS: LAND Exclusive of Structures and Improvements | BUILDINGS and Other Structures | MACHINERY Permanently Attached to Real Estate | TOTAL True and Full Value | ASSESSED VALUATIONS: RURAL: Homestead Up to $3,000 20% | Over $3,000 Non-Homestead 33⅓% | ALL OTHER: Homestead Up to $3,000 25% | Over $3,000 Non-Homestead 40% | MACHINERY Permanently Attached to Real Estate 33⅓% | TOTAL ASSESSED VALUE | Total Assessed Value as Equalized by the Board of Review | FINAL EQUALIZED VALUE |
|---|---|---|---|---|---|---|---|---|---|---|---|---|---|---|---|---|---|---|---|---|---|---|---|---|---|
| | | | | | | | | Acres | 100ths | | | | | Dollars | Dollars | Dollars | Dollars | Dollars | Dollars | Dollars | Dollars | Dollars | Dollars | Dollars | Dollars |
| | Blanche Zaffke | | 1 | NE¼ of NE¼ | 29 | 139 | 30 | 40 | | 30 | Yes | Yes | F | 355 | | | 355 | 71 | | | | | 71 | | |
| | " " | | 2 | NW¼ of NE¼ | | | | 40 | | | " | " | F | 360 | | | 360 | 72 | | | | | 72 | | |
| | " " | | 3 | SW¼ of NE¼ | | | | 40 | | | " | " | F | 290 | | | 290 | 58 | | | | | 58 | | |
| | Kathryn C. & Lewis H. Peck Jr. | | 4 | SE¼ of NE¼ | | | | 40 | | | " | " | F | 220 | | | 220 | 44 | | | | | 44 | | |
| | | | 5 | | | | | | | | | | | | | | | | | | | | | | |
| | Joe & Mary Johnson | | 6 | NE¼ of SW¼ | | | | 40 | | | Yes | " | F | 255 | 465 | | 720 | 144 | | | | | 144 | | |
| | " " | | 7 | NW¼ of SW¼ | | | | 40 | | | " | " | F | 165 | | | 165 | 33 | | | | | 33 | | |
| | Jean McDowell | | 8 | SW¼ of NW¼ | | | | 40 | | | " | " | F | 150 | | | 150 | 30 | | | | | 30 | | |
| | Blanche Zaffke | | 9 | SE¼ of NW¼ | | | | 40 | | | " | " | F | 270 | | | 270 | 54 | | | | | 54 | | |
| | | | 10 | | | | | | | | | | | | | | | | | | | | | | |
| | " " | | 11 | NE¼ of SW¼ | | | | 40 | | | Yes | " | F | 315 | | | 315 | 63 | | | | | 63 | | |
| | G. L. Murray | | 12 | Lot 2 of Sec 19 NW¼ of NW¼ | | | | 15 | | | " | " | F | 150 | | | 150 | 30 | | | | | 30 | | |
| | " " | | 13 | SW¼ of SW¼ | | | | 40 | | | " | " | F | 240 | | | 240 | 48 | | | | | 48 | | |
| | Blanche Zaffke | | 14 | SE¼ of SW¼ | | | | 40 | | | " | " | F | 315 | 2800 | | 3115 | 623 | | | | | 623 | | |
| | Jean McDowell | | 15 | N½ of N½ of S½ of S½ less 1.28 acres | | | | 25 | | | " | " | F | 200 | | | 200 | 40 | | | | | 40 | | |
| | Kathryn C. & Lewis H. Peck Jr. | | 16 | NE¼ of SE¼ | | | | 40 | | | Yes | " | F | 325 | | | 325 | 65 | | | | | 65 | | |
| | Blanche Zaffke | | 17 | NW¼ of SE¼ | | | | 40 | | | " | " | F | 525 | | | 525 | 105 | | | | | 105 | | |
| | " " | | 18 | SW¼ of SE¼ | | | | 40 | | | " | " | F | 500 | | | 500 | 100 | | | | | 100 | | |
| | Kathryn C. & Lewis H. Peck Jr. | | 19 | SE¼ of SE¼ | | | | 40 | | | " | " | F | 390 | 530 | | 920 | 184 | | | | | 184 | | |
| | | | 20 | | | | | | | | | | | | | | | | | | | | | | |
| | | | | | | | | 640 | | | | | | 5025 | 3795 | | 8820 | 1764 | | | | | 1764 | | |

| | SOLD FOR TAXES | VALIDATIONS BY SCHOOL DISTRICTS AS EQUALIZED BY DEPARTMENT OF TAXATION: District No. ..... Rate ..... Mills | District No. ..... Rate ..... Mills | District No. ..... Rate ..... Mills | District No. 30 Rate 33 Mills | District No. ..... Rate ..... Mills | District No. ..... Rate ..... Mills | Tax Including State Homestead ..... Mills | State Tax on Non-Homestead ..... Mills | SPECIAL TAXES | TOTAL TAXES | | PAID | WHEN PAID (Month Day Year) | Number of Receipt | March Settlement 1955 | June Settlement 1955 | Penalty | November Settlement 1955 | Penalty | Collections to First Monday in January 1956 | Penalty | Delinquent on First Monday in January 1956 | Total Delinquent Tax and Penalty | REMARKS |
|---|---|---|---|---|---|---|---|---|---|---|---|---|---|---|---|---|---|---|---|---|---|---|---|---|---|
| | | Dollars | Dollars | Dollars | Dollars | Dollars | Dollars | $ cts. | $ cts. | $ cts. | $ cts. | | | | | $ cts. | $ cts. | $ cts. | $ cts. | $ cts. | $ cts. | $ cts. | $ cts. | $ cts. | |
| 1 | | | | H | 21 | | | 16.02 | | | 16.02 | 1 | 1st Half Paid MAY 31 1955<br>2nd Half Paid OCT 31 1955 | 6881 | | | 8.01 | | 8.01 | | | | | | |
| 2 | | | | H | 22 | | | 16.26 | | | 16.26 | 2 | 1st Half Paid MAY 31 1955<br>2nd Half Paid OCT 31 1955 | 10836 | | | 8.13 | | 8.13 | | | | | | |
| 3 | | | | H | 58 | | | 13.10 | | | 13.10 | 3 | 1st Half Paid MAY 31 1955<br>2nd Half Paid OCT 31 1955 | 6881 | | | 6.55 | | 6.55 | | | | | | |
| 4 | | | | H | 44 | | | 9.94 | | | 9.94 | 4 | PAID IN FULL FEB 24 1955 | 10877 | 9.94 | | | | | | | | | | |
| 5 | | | | | | | | | | | | 5 | | | | | | | | | | | | | |
| 6 | | | | H | 144 | | | 32.50 | | | 32.50 | 6 | 1st Half Paid MAY 31 1955<br>2nd Half Paid OCT 4 1955 | 11645<br>13075 | | | 16.25 | | 16.25 | | | | | | |
| 7 | | | | H | 33 | | | 7.44 | | | 7.44 | 7 | 1st Half Paid MAY 31 1955<br>2nd Half Paid OCT 4 1955 | | | | 3.72 | | 3.72 | | | | | | |
| 8 | | | | H | 30 | | | 6.78 | | | 6.78 | 8 | 1st Half Paid MAY 26 1955<br>2nd Half Paid OCT 31 1955 | 6165<br>15598 | | | 3.39 | | 3.39 | | | | | | |
| 9 | | | | H | 54 | | | 12.18 | | | 12.18 | 9 | 1st Half Paid MAY 31 1955<br>2nd Half Paid OCT 31 1955 | 6881<br>10326 | | | 6.09 | | 6.09 | | | | | | |
| 10 | | | | | | | | | | | | 10 | | | | | | | | | | | | | |
| 11 | | | | H | 63 | | | 14.22 | | | 14.22 | 11 | 1st Half Paid MAY 31 1955<br>2nd Half Paid OCT 31 1955 | 6881<br>15536 | | | 7.11 | | 7.11 | | | | | | |
| 12 | | | | H | 30 | | | 6.78 | | | 6.78 | 12 | 1st Half Paid MAY 31 1955<br>2nd Half Paid OCT 31 1955 | 11660 | | | 3.39 | | 3.39 | | | | | | |
| 13 | | | | H | 48 | | | 10.84 | | | 10.84 | 13 | 1st Half Paid MAY 31 1955<br>2nd Half Paid OCT 31 1955 | 15442 | | | 5.42 | | 5.42 | | | | | | |
| 14 | | | | H | 623 | | | 140.62 | | | 140.62 | 14 | 1st Half Paid MAY 31 1955<br>2nd Half Paid OCT 31 1955 | 6881<br>10326 | | | 70.31 | | 70.31 | | | | | | |
| 15 | | | | H | 40 | | | 9.02 | | | 9.02 | 15 | 1st Half Paid MAY 26 1955<br>2nd Half Paid OCT 31 1955 | 6165<br>15498 | | | 4.51 | | 4.51 | | | | | | |
| 16 | | | | H | 65 | | | 14.68 | | | 14.68 | 16 | PAID IN FULL FEB 24 1955 | 10877 | 14.68 | | | | | | | | | | |
| 17 | | | | H | 105 | | | 23.70 | | | 23.70 | 17 | 1st Half Paid MAY 31 1955<br>2nd Half Paid OCT 31 1955 | 6881<br>10326 | | | 11.85 | | 11.85 | | | | | | |
| 18 | | | | H | 100 | | | 22.58 | | | 22.58 | 18 | 1st Half Paid MAY 31 1955<br>2nd Half Paid OCT 31 1955 | 10326 | | | 11.29 | | 11.29 | | | | | | |
| 19 | | | | H | 184 | | | 41.54 | | | 41.54 | 19 | PAID IN FULL FEB 24 1955 | 10877 | 41.54 | | | | | | | | | | |
| 20 | | | | | | | | | | | | 20 | | | | | | | | | | | | | |
| | | | | H | 1764 | | | 398.20 | | | 398.20 | | | | | 66.16 | 166.02 | | 166.02 | | | | | | |

# Assessment Roll and Tax List of Real Property in the Town of Powers, Cass County, Minnesota, for Taxes for the Year 1954.

*Indicate Type of Property: R - Residential, C - Commercial, I - Industrial, U - Utility, F - Farm

Form SCD (54)

| | IN WHOSE NAME ASSESSED | TO WHOM TRANSFERRED | DESCRIPTION OF PROPERTY: SUBDIVISION | Sec. or Lot | Town or Block | Rng | Number of Acres of Land: Acres | Hills | Non-School District | Indicates Homestead Tax or No | Indicates Agricultural Tax or No | *Indicates Type of Property | TRUE AND FULL VALUATIONS: LAND Exclusive of Structures and Improvements | BUILDINGS and Other Structures | MACHINERY Permanently Attached to Real Estate | TOTAL True and Full Value | ASSESSED VALUATIONS: RURAL: Homestead Up to $1,000 20% | Over $1,000 and Non-Homestead 33⅓% | ALL OTHER: Homestead Up to $1,000 25% | Over $1,000 and Non-Homestead 40% | MACHINERY Permanently Attached to Real Estate 33⅓% | TOTAL ASSESSED VALUE | Total Assessed Value as Equalized by the Board of Review | FINAL EQUALIZED VALUE |
|---|---|---|---|---|---|---|---|---|---|---|---|---|---|---|---|---|---|---|---|---|---|---|---|---|
| | | | | | | | Acres | Mills | | | | | Dollars | Dollars | Dollars | Dollars | Dollars | Dollars | Dollars | Dollars | Dollars | Dollars | Dollars | Dollars |
| | Katherine Olds Horton | | Lot 4 | | | | | | | | | | | | | | | | | | | | | |
| | | | NW¼ of NE¼ | 21 | 139 | 30 | 350 | 30 | | 710 | yes | F | 33 | | | 33 | | 11 | | | | 11 | | |
| | Verna Chilson | Lot 1 | See Plat of Homestead | | | | | | | | | | | | | | | | | | | | | |
| | | 2 | NW¼ of NW¼ Block | | | | 20.20 | | | " | " | F | 189 | | | 189 | | 63 | | | | 63 | | |
| | Theodore W. & Grace Johnson | 3 | NW¼ of NE¼ | | | | 36.60 | | | 410 | " | F | 105 | | | 105 | 21 | | | | | 21 | | |
| | C. H. & Myrtle R. Reeve | 4 | ~~SE¼ of NE¼~~ Lot 3 | | | | 12.71 | | | 710 | 710 | L | 126 | 225 | | 351 | | 117 | | | | 117 | | |
| | | 5 | | | | | | | | | | | | | | | | | | | | | | |
| | Theodore W. & Grace Johnson | 6 | NE¼ of NW¼ | | | | 40 | | | 410 | yes | F | 305 | | | 305 | 61 | | | | | 61 | | |
| | " " | 7 | NW¼ of NW¼ | | | | 40 | | | " | " | F | 255 | 600 | | 855 | 171 | | | | | 171 | | |
| | Alton L. & Marian J. Long | 8 | SW¼ of NW¼ | | | | 40 | | | " | " | F | 485 | 500 | | 985 | 197 | | | | | 197 | | |
| | " " " " | 9 | SE¼ of NW¼ | | | | 40 | | | " | " | F | 260 | | | 260 | 52 | | | | | 52 | | |
| | Frank Pankenier & Lizzie Greenberg (each undivided ½) | 10 | Lot 4 Lot 2 | | | | 1 | | | 710 | " | L | 30 | | | 30 | | 10 | | | | 10 | | |
| | A. L. Miller | 11 | NE¼ of SW¼ | | | | 40 | | | 710 | " | F | 444 | | | 444 | | 148 | | | | 148 | | |
| | " | 12 | NW¼ of SW¼ | | | | 40 | | | " | " | F | 360 | | | 360 | | 120 | | | | 120 | | |
| | " | 13 | SW¼ of SW¼ | | | | 40 | | | " | " | F | 453 | 450 | | 903 | | 301 | | | | 301 | | |
| | " " | 14 | SE¼ of SW¼ | | | | 40 | | | " | " | F | 393 | | | 393 | | 131 | | | | 131 | | |
| | | 15 | | | | | | | | | | | | | | | | | | | | | | |
| | C. H. & Myrtle R. Reeve | 16 | NE¼ of SE¼ | | | | 40 | | | 410 | " | F | 265 | 440 | | 705 | 141 | | | | | 141 | | |
| | Cecil & Frances Rhode | 17 | NW¼ of SE¼ | | | | 40 | | | " | " | F | 300 | 150 | | 450 | 86 | | | | | 86 | | |
| | ~~Hans Jensen Estate~~ | 18 | SW¼ of SE¼ | | | | 40 | | | 410 | 710 | R | 345 | 150 129 | | 624 | 99 | 43 | | | | 142 | | |
| | C. H. & Myrtle R. Reeve | 19 | Less S. 135' of N. 478' of S. 1320' NW¼ of SE¼ | | | | 39.40 | | | 410 | 410 | F | 125 | | | 125 | 25 | | | | | 25 | | |
| | Mark & Helen Reeve | 20 | S. 135' of N. 478' of S. 150' of SW¼ of SE¼ | | | | 60 | | | " | " | F | 30 | 300 | | 330 | 66 | | | | | 66 | | |
| | | | | | | | 554.01 | | | | | | 4423 | 2944 | | 7367 | 919 | 945 | | | | 1863 | | |

Cass County, Minnesota, for Taxes for the Year 1954.

| | SOLD FOR TAXES | VALUATIONS BY SCHOOL DISTRICTS AS EQUALIZED BY DEPARTMENT OF TAXATION: District No. ..... Rate ..... Mills | District No. ..... Rate ..... Mills | District No. ..... Rate ..... Mills | District No. 50 Rate 3 Mills | District No. 70 Rate 1 Mills | District No. 2 Rate 1 Mills | District No. ..... Rate ..... Mills | Tax including State Homestead ..... Mills | State Tax on Non-Homestead 5.4 Mills | SPECIAL TAXES | TOTAL TAXES | | PAID | WHEN PAID: Month Day Year | Number of Receipt | March Settlement 1955 | June Settlement 1955 | Penalty | November Settlement 1955 | Penalty | Collections to First Monday in January 1956 | Penalty | Delinquent on First Monday in January 1956 | Penalty | Total Delinquent Tax and Penalty | REMARKS |
|---|---|---|---|---|---|---|---|---|---|---|---|---|---|---|---|---|---|---|---|---|---|---|---|---|---|---|---|
| | | Dollars | Dollars | Dollars | Dollars | Dollars | Dollars | Dollars | $ cts. | $ cts. | $ cts. | $ cts. | | | | | $ cts. | $ cts. | $ cts. | $ cts. | $ cts. | $ cts. | $ cts. | $ cts. | $ cts. | $ cts. | |
| 1 | | | | | 11 | | | | 248 | 06 | | 254 | 1 | PAID IN FULL | APR 15 1955 | 7918 | | 254 | | | | | | | | | |
| 2 | | | | | 63 | | | | 1422 | 32 | | 1454 | 2 | PAID IN FULL | FEB 24 1955 | 2095 | 1457 | | | | | | | | | | |
| 3 | SOLD FOR TAXES | | | H | 21 | | | | 474 | | | 474 | 3 | | | | | | | | | | | 474 | | | |
| 4 | | | | | | | 117 | | 2934 | 62 | | 2996 | 4 | 1st Half Paid<br>2nd Half Paid | MAY 31 1955<br>OCT 17 1955 | 11607<br>7458 | | 1498 | | 1498 | | | | | | | |
| 5 | | | | | | | | | | | | | 5 | | | | | | | | | | | | | | |
| 6 | SOLD FOR TAXES | | | H | 61 | | | | 1376 | | | 1376 | 6 | | | | | | | | | | | 1376 | | | |
| 7 | SOLD FOR TAXES | | | H | 171 | | | | 3860 | | | 3860 | 7 | | | | | | | | | | | 3860 | | | |
| 8 | | | | H | 197 | | | | 4446 | | | 4446 | 8 | | | | | | | | | | | 4446 | 4491 | | |
| 9 | | | | H | 52 | | | | 1174 | | | 1174 | 9 | | | | | | | | | | | 1174 | 1291 | | |
| 10 | | | | | 10 | | | | 226 | 86 | | 232 | 10 | PAID IN FULL | JAN 28 1954 | 100 | 232 | | | | | | | | | | |
| 11 | | Oct. 1 | 507 | H | 87 | | | | 3008 | | | 3008 | 11 | PAID IN FULL | JUL 5 1955 | | | | | | | | | | | | Due on 14 feet & 14.10 Acres |
| 12 | | " | " | H | 72 | | | | 1626 | 67 | | 1626 | 12 | PAID IN FULL | JUL 5 1955 | 9514 | | | | 1626 | | | | | | | 11.44 " " |
| 13 | | " | " | H | 151 | | | | 4086 | 458 | | 4086 | 13 | PAID IN FULL | JUL 5 1955 | | | | | 4086 | | | | | | | 28.66 " " |
| 14 | | " | " | H | 78 | | | | 1760 | 68 | | 1760 | 14 | PAID IN FULL | JUL 5 1955 | | | | | 1760 | | | | | | | 12.66 " " |
| 15 | | | | | | | | | | | | | 15 | | | | | | | | | | | | | | |
| 16 | | | | H | 141 | | | | 3182 | | | 3182 | 16 | 1st Half Paid<br>2nd Half Paid | MAY 31 1955<br>OCT 17 1955 | 11607<br>7458 | | 1591 | | 1591 | | | | | | | |
| 17 | | | | H | 86 | | | | 1942 | | | 1942 | 17 | PAID IN FULL | MAY 31 1955 | 11608 | | 1942 | | | | | | | | | |
| 18 | | | | | | H | 947<br>43 | | 3560 | 22 | | 3587 | 18 | PAID IN FULL<br>1st Half Paid<br>2nd Half Paid | MAY 2 1955<br>MAY 31 1955<br>OCT 17 1955 | 6333<br>11608<br>7458 | | 3582<br>282 | | 282 | | | | | | | |
| 19 | | | | H | 25 | | | | 564 | | | 564 | 19 | 1st Half Paid | MAY 31 1955 | 11608 | | 745 | | 745 | | | | | | | |
| 20 | | | | H | 66 | | | | 1490 | | | 1490 | 20 | 2nd Half Paid | OCT 31 1955 | 15571 | | | | 746 | | | | | | | |
| | | | | H | 2600 | 919 | 1164 | 945 | 64994 | | | | | | | | | | | | | | | | | | |
| | | | | H | 2600 | 919 | 1164 | 945 | 36204 | 4.94 | | 43192 | | | | | 1486 | 9294 | | 13596 | | | | 11290 | | | 66.86 about |
| | | | | | 1300 | 919 | 1164 | 945 | 18102 | | | | | | | | | | | | | | | | | | |
| | | | | | | | | | 45298 | | | | | | | | | | | | | | | | | | |

Hillier's Point
Woodland
Des Moines Grade
Horseshoe School District

# Assessment Roll and Tax List of Real Property in the Town of Powers, Cass County, Minnesota, for Taxes for the Year 1954.

Indicate Type of Property: R-Residential, C-Commercial, I-Industrial, U-Utility, F-Farm

| In Whose Name Assessed | To Whom Transferred | | Description of Property: Subdivision | Sec. or Lot | Town or Block | Rng | Number of Acres of Land (Acres) | (Hundredths) | Indicate Homestead Yes or No | No. School District | Indicate Type of Property | True and Full Valuations: Land Exclusive of Structures and Improvements | Buildings and Other Structures | Machinery Permanently Attached to Real Estate | Total True and Full Value | Assessed Valuations: Rural: Homestead Up to $4,000 20% | Rural: Over $4,000 and Non-Homestead 33⅓% | All Other: Homestead Up to $4,000 25% | All Other: Over $4,000 and Non-Homestead 40% | Machinery Permanently Attached to Real Estate 33⅓% | Total Assessed Value | Total Assessed Value as Equalized by the Board of Review | Final Equalized Value |
|---|---|---|---|---|---|---|---|---|---|---|---|---|---|---|---|---|---|---|---|---|---|---|---|
| | | | | | | | Acres | | | | | Dollars | Dollars | Dollars | Dollars | Dollars | Dollars | Dollars | Dollars | Dollars | Dollars | Dollars | Dollars |
| H. P. Hirtsberg Co. | | 1 | NE¼ of NE¼ Lot 3 | 22 | 139 | 30 | 36 10 | | 70 | Ind. | T | 360 | | | 360 | | 120 | | | | 120 | | |
| " " " | | 2 | NW¼ of NE¼ | | | | 40 | | 70 | | T | 216 | | | 216 | | 72 | | | | 72 | | |
| Donald D. Lapland | | 3 | NW¼ of NE¼ Less 2 Sides Balance of Lot 4 platted as Highlands Subdivision Remg. Parts | | | | 37 | | 70 | | T | 213 | | | 213 | | 71 | | | | 71 | | |
| Ira D. & Amanda J. Hitchcock | | 5 | 6 rooms on N.P. Cor. of Lot 4 | | | | 6 75 | | 70 | | L | 203 | 250 | | 453 | | 151 | | | | 151 | | |
| State of Minnesota | | 6 | NE¼ of NW¼ | | | | | | | | | | | | | | | | | | | | |
| Katherine Olds Norton | | 7 | NW¼ of NW¼ Lot 1 | | | | 39 10 | | 70 | | T | 273 | | | 273 | | 91 | | | | 91 | | |
| " " | | 8 | SW¼ of NW¼ Lot 2 | | | | 35 10 | | 70 | | T | 246 | | | 246 | | 82 | | | | 82 | | |
| State of Minnesota | | 9 | SE¼ of NW¼ | | | | | | | | | | | | | | | | | | | | |
| Ernest & Jane Ingraham Share Harry & Ruth Adams | | 10 | S 3/4 of Lot 4 of N½ & S 3/4 of Lot 4 | | | | 6 | | 70 | | C | 51 | 750 | | 801 | | 267 | | | | 267 | | |
| State of Minnesota | | 11 | NE¼ of SW¼ | | | | | | | | | | | | | | | | | | | | |
| State of Minnesota | | 12 | NW¼ of SW¼ | | | | | | | | | | | | | | | | | | | | |
| Oliver M. Carter | | 13 | SW¼ of SW¼ | | | | 40 | | 70 | | F | 235 | 50 | | 285 | | 95 | | | | 95 | | 21 14 |
| " " | | 14 | SE¼ of SW¼ | | | | 40 | | " | " | F | 335 | 550 | | 885 | | 295 | | | | 295 | | 6 04 |
| Henry & Emma Ahlberg | | 15 | Block 2 Lots of Lots | | | | 2 | | 70 | | C | 61 | 500 | | 561 | | 187 | | | | 187 | | |
| Frank & Ina Tapleton | | 16 | NE¼ of SE¼ Lot 8 Less 100 x 100 | | | | 28 75 | | 40 | | F | 220 | 550 | | 770 | 154 | | | | | 154 | | |
| Ernest & Jane Ingraham Share Harry & Ruth Adams | | 17 | Lot 5 Lac. of Lot 6 SW¼ of SE¼ | | | | 30 | | 70 | | L | 120 | | | 120 | 24 | | | | | 24 | | |
| Henry & Emma Ahlberg | | 18 | Lot 6 Less 3 acs SW¼ of SE¼ | | | | 17 50 | | 40 | | C | 135 | 300 | | 660 | 72 | 100 | | | | 172 | | |
| Nettie M. Lawson | | 19 | Lot 7 Less part sold SE¼ of SE¼ | | | | 11 50 | | 70 | | L | 372 | 150 | | 522 | | 174 | | | | 174 | | |
| Agnes M. Harding | | 20 | Part of Lot 7 | | | | 3 | | 70 | | L | 60 | | | 60 | | 20 | | | | 20 | | |
| William & Effie Lipps | | | 100 x 100 of Lot 6 | 22 | 139 | 30 | 3 80 | | 70 | | | 3100 | 3325 | | 6425 | 250 | 1325 | | | | 1575 | | |



| Sold for Taxes | Valuations by School Districts as Equalized by Department of Taxation: District No. ..... Rate ..... Mills | District No. ..... Rate ..... Mills | District No. ..... Rate ..... Mills | District No. 2 Rate 70 Mills | District No. 3 Rate 70 Mills | District No. ..... Rate ..... Mills | Tax Including State Homestead ..... Mills | State Tax on Non-Homestead 5.77 Mills | Special Taxes | Total Taxes | | Paid | When Paid (Month Day Year) | Number of Receipt | March Settlement 1955 | June Settlement 1955 | Penalty | November Settlement 1955 | Penalty | Collections to First Monday in January 1956 | Penalty | Delinquent on First Monday in January 1956 | Penalty | Total Delinquent Tax and Penalty | Remarks |
|---|---|---|---|---|---|---|---|---|---|---|---|---|---|---|---|---|---|---|---|---|---|---|---|---|---|
| | Dollars | Dollars | Dollars | Dollars | Dollars | Dollars | $ cts. | $ cts. | $ cts. | $ cts. | | | | | $ cts. | $ cts. | $ cts. | $ cts. | $ cts. | $ cts. | $ cts. | $ cts. | $ cts. | $ cts. | |
| | | | | 120 | | | 3708 | 67 | | 2706 | 1 | 1st Half Paid<br>2nd Half Paid | MAY 31 1955<br>DEC 28 1955 | 11614 | | 2217 | | | | 2217 | 177 | | | | |
| | | | | 72 | | | 1676 | 38 | | 1638 | 2 | 1st Half Paid<br>2nd Half Paid | MAY 31 1955<br>DEC 28 1955 | 11615 | | | | | | | | | | | |
| | | | | 71 | | | 1602 | 38 | | 1640 | 3 | PAID IN FULL | MAY 31 1955 | 11609 | | 1642 | | | | | | | | | |
| | | | | | | | | | | | 4 | | | | | | | | | | | | | | |
| | | | 151 | | | | 3786 | 78 | | 3864 | 5 | PAID IN FULL | FEB 28 1955 | 3533 | 3864 | | | | | | | | | | |
| | | | | | | | | | | | 6 | | | | | | | | | | | | | | |
| | | | | 91 | | | 2054 | 48 | | 2102 | 7 | PAID IN FULL | APR 15 1955 | 4718 | | 2102 | | | | | | | | | |
| | | | | 82 | | | 1850 | 42 | | 1892 | 8 | PAID IN FULL | APR 15 1955 | | | 1892 | | | | | | | | | |
| | | | | | | | | | | | 9 | | | | | | | | | | | | | | |
| | | | 267 | | | | 6694 | 140 | | 6834 | 10 | PAID IN FULL | MAY 31 1955 | 11618 | | 6834 | | | | | | | | | |
| | | | | | | | | | | | 11 | | | | | | | | | | | | | | |
| | | | | | | | | | | | 12 | | | | | | | | | | | | | | |
| SOLD FOR TAXES | | | | 95 | | | 2144 | 50 | | 2194 | 13 | | | | | | | | | | | | | | |
| SOLD FOR TAXES | | | | 295 | | | 6660 | 154 | | 6814 | 14 | 1st Half Paid<br>2nd Half Paid | OCT 31 1955<br>MAY 31 1955 | 15113<br>6419 | | 2893 | | 2895 | | | | | | | |
| | | | 187 | | | | 4688 | 98 | | 4786 | 15 | | | | | | | | | | | | | | |
| | | 154 | | | | | 3476 | | | 3476 | 16 | PAID IN FULL | AUG 20 1955 | 13358 | | | | 3476 | 87 | | | | | | |
| | | | | 24 | | | 602 | | | 602 | 17 | PAID IN FULL | MAY 31 1955 | 11618 | | 602 | | | | | | | | | |
| | | | | 72<br>100 | | | 4312 | 52 | | 4364 | 18 | 1st Half Paid<br>2nd Half Paid | OCT 31 1955<br>MAY 31 1955 | 15113<br>6419 | | 2182<br>2182 | | 2182 | | | | | | | |
| | | | 174 | | | | 3928 | 90 | | 4018 | 19 | 1st Half Paid<br>Balance Paid | MAY 31 1955<br>OCT 14 1955 | 11615<br>14323 | | | | 1930 | | | | | | | |
| | | | | 20 | | | 502 | 10 | | 512 | 20 | PAID IN FULL | MAY 31 1955 | 11611 | | 512 | | | | | | | | | |
| | | 154 | 96 | 330 | | | 20584 | | | | | | | | | | | | | | | | | | |
| | | 1000 | 525 | 1325 | | | 26041 | 900 | | 47632 | | | | | 3864 | 22462 | | 9981 | | 2217 | | 9000 | | | |
| | | 1154 | 621 | 1655 | | | 46625 | | | | | | | | | | | | | | | | | | |

# Assessment Roll and Tax List of Real Property in the Lawson of Pierce

Cass County, Minnesota, for Taxes for the Year 1954.



Form SCD (5) [illegible]

*Indicate Type of Property: R-Residential, C-Commercial, I-Industrial, U-Utility, F-Farm

| In Whose Name Assessed | To Whom Transferred | Description of Property: Subdivision | Sec. or Lot | Town or Block | Rng. | Number of Acres of Land | School District | Indicate Increased Tax or No | Indicate Agricultural Tax or No | *Indicate Type of Property | True and Full Valuations: Land Exclusive of Structures and Improvements | Buildings and Other Structures | Machinery Permanently Attached to Real Estate | Total True and Full Value | Assessed Valuations: Rural: Homestead Up to $4,000 20% | Rural: Over $4,000 and Non-Homestead 33⅓% | All Other: Homestead Up to $5,000 25% | All Other: Over $5,000 and Non-Homestead 40% | All Other: Machinery Permanently Attached to Real Estate 33⅓% | Total Assessed Value | Total Assessed Value as Equalized by the Board of Review | Final Equalized Value |
|---|---|---|---|---|---|---|---|---|---|---|---|---|---|---|---|---|---|---|---|---|---|---|
| | | | | | | Acres | | | | | Dollars | Dollars | Dollars | Dollars | Dollars | Dollars | Dollars | Dollars | Dollars | Dollars | Dollars | Dollars |
| Frank Peplitch | | Sodbene Town Lake Lot 8 | 22 | 137 | 30 | | | | | | | | | | | | | | | | | |
| | | N½ of Lot 4 & N½ of Lot 5 except 2 acres | | | | | | 40 | | | | 245 | | | | | | | | | | |
| Eugene D. & Mary Sundis | | 1 Lot 8 lying N. of Hy. 87 | 23 | 138 | 30 | 6 | | 70 | 70 | C | 182 | 252 | | 732 | 96 | 84 | | | | 180 | | |
| | | 2 NW¼ of NE¼ | | | | | | 60 | | | | | | | | | | | | | | |
| E. R. Lipetzka | | Lot 3 except S. 133.3' of E. 133.3' except S. 1184' thereof & except S. 1184' thereof & except S. 330.3' except S. 549' | | | | 10.04 | | 40 | 40 | C | 115 | 500 | | 615 | 123 | | | | | 123 | | |
| Arnold B. & Sophie A. Anderson | | 4 SE¼ of NW¼ Lot 5 | | | | 22.70 | | " | " | F | 115 | 275 | | 390 | 78 | | | | | 78 | | |
| Maurice F. & Lillian J. Fox | | 5 S. 200' of N. 931.3' except S. 549' of Lot 5 | | | | 1 | | 70 | 70 | L | 31 | 200 | | 231 | | 77 | | | | 77 | | |
| | | | | | | | | 40 | | | | 300 | | | | | | | | | | |
| Ag. Leslie & Imogene L. Smith | | 6 NE¼ of NW¼ Lot 2 | | | | 22.95 | | 70 | 70 | C | 330 | 750 | | 1080 | 126 | 250 | | | | 376 | | |
| Joe & Frances M. Spence | | 7 NW¼ of NW¼ Lot 1 | | | | 2.20 | | 70 | " | C | 70 | 500 | | 570 | | 190 | | | | 190 | | |
| Eugene D. & Mary Sundis | | 8 SW¼ of NW¼ Lot 3 | | | | 1 | | 70 | " | L | 30 | | | 30 | | 10 | | | | 10 | | |
| A. Leslie & Imogene L. Smith | | 9 SE¼ of NW¼ Lot 3 | | | | 34.45 | | " | 40 | C | 340 | 275 | | 615 | | 205 | | | | 205 | | |
| Frank & Susan Peplitch | | 10 N. Northern Pacific Rail Road | | | | 1 | | " | 70 | L | 30 | 126 | | 156 | | 52 | | | | 52 | | |
| Isaac M. Walker | | 11 NE¼ of SW¼ Lot 5 & 6 | | | | 34.50 | | 40 | 40 | F | 380 | | | 380 | 76 | | | | | 76 | | |
| " " | | 12 NW¼ of SW¼ Lot 5 & 6 less 1½ ac | | | | 24.66 | | " | " | F | 190 | 400 | | 590 | 118 | | | | | 118 | | |
| Henry C. & Vernice E. Montman | | 13 SW¼ of SW¼ Lot 9 | | | | 60 | | 70 | 70 | L | 21 | | | 21 | | 7 | | | | 7 | | |
| I. M. Walker | | 14 SE¼ of SW¼ Lot 9 | | | | 76.20 | | 40 | 40 | F | 385 | | | 385 | 77 | | | | | 77 | | |
| Lucille Towers | | 15 all that part of S. ½ of Lot 9 lying S. of the Northern Pacific R.R. | | | | 3.70 | | 70 | 70 | L | 60 | | | 60 | | 20 | | | | 20 | | |
| Lloyd & Jessie Strickbaugh | | 16 NE¼ of SE¼ Lot 1 & 2 less 4 ac. | | | | 37 | | " | 40 | T | 48 | | | 48 | | 16 | | | | 16 | | |
| " " " | | 17 NW¼ of SE¼ Lot 1 less 8.9 acres | | | | 40 | | " | " | T | 178 | 125 | | 303 | | 101 | | | | 101 | | |
| " " " | | 18 SW¼ of SE¼ Lot 1 & 2 less 4 ac. | | | | 29.60 | | " | " | T | 174 | | | 174 | | 58 | | | | 58 | | |
| | | 19 SE¼ of SE¼ Lot 1 & 2 less 2½ acres | | | | 37.79 | | " | " | T | 150 | | | 150 | | 50 | | | | 50 | | |
| Lyle A. & Carol V. Thomas | | 20 A tract of land in the SW¼ of SE¼ beginning at the SW cor. of the SW¼ of SE¼ | | | | 2.21 | | " | 70 | F | 66 | | | 66 | | 22 | | | | 22 | | |
| | | | | | | 556.40 | | | | | 2495 | [illegible] | | 2495 | 694 | 1142 | | | | 1836 | | |

Validations by School Districts as Equalized by Department of Taxation: District No. [illegible] Rate 96 Mills; District No. [illegible] Rate 84 Mills; District No. 5 Rate 43 Mills; District No. 56 Rate 33 Mills; District No. [illegible] Rate [illegible] Mills

| | Sold for Taxes | District No. ..... Rate ..... Mills (Dollars) | District No. ..... Rate ..... Mills (Dollars) | District No. ..... Rate ..... Mills (Dollars) | District No. 10 Rate 33 Mills (Dollars) | District No. 5 Rate 43 Mills (Dollars) | District No. 56 Rate 96 Mills (Dollars) | Tax Including State Homestead ..... Mills ($ cts.) | State Tax on Non-Homestead 5.3 Mills ($ cts.) | Special Taxes ($ cts.) | Total Taxes ($ cts.) | | Paid | When Paid (Month Day Year) | Number of Receipt | March Settlement 1955 ($ cts.) | June Settlement 1955 ($ cts.) | Penalty ($ cts.) | November Settlement 1955 ($ cts.) | Penalty ($ cts.) | Collections to First Monday in January 1956 ($ cts.) | Penalty ($ cts.) | Delinquent on First Monday in January 1956 ($ cts.) | Total Delinquent Tax and Penalty ($ cts.) | Remarks |
|---|---|---|---|---|---|---|---|---|---|---|---|---|---|---|---|---|---|---|---|---|---|---|---|---|---|
| 1 | SOLD FOR TAXES | | | | H | 96 | 84 | 45.14 | .44 | | 45.58 | 1 | | | | | | | | | | | 45.58 | | |
| 2 | | | | | | | | | | | | 2 | | | | | | | | | | | | | |
| 3 | | | | H | 123 | | | 27.26 | | | 27.26 | 3 | 1st Half Paid<br>2nd Half Paid | MAY 31 1955<br>OCT 31 1955 | 11673<br>5541 | | 3.30 | | 13.63 | | | | | | 10¢ under collected |
| 4 | | | | H | 98 | | | 17.60 | | | 17.60 | 4 | 1st Half Paid<br>2nd Half Paid | MAY 31 1955<br>OCT 29 1955 | 7616<br>5101 | | 8.80 | | 8.80 | | | | | | |
| 5 | | | | | | 77 | | 19.30 | .40 | | 19.70 | 5 | PAID IN FULL | MAY 23 1955 | 6285 | | 19.70 | | | | | | | | |
| 6 | SOLD FOR TAXES | | | H | 126 | 250 | | 94.28 | 1.30 | | 95.58 | 6 | | | | | | | | | 23.57 | 1.75 | 95.58 | 1.05 | 1.14 |
| 7 | | | | | | 190 | | 47.64 | 1.00 | | 48.64 | 7 | 1st Half Paid<br>2nd Half Paid | MAY 31 1955<br>DEC 23 1954 | 11695<br>1614 | | 24.32 | | | | | | | | |
| 8 | SOLD FOR TAXES | | | | | 10 | | 2.50 | .06 | | 2.56 | 8 | | | | | | | | | | | 2.56 | | |
| 9 | SOLD FOR TAXES | | | | 206 | | | 46.28 | 1.08 | | 47.36 | 9 | | | | | | | | | | | 47.36 | 1.52 | 10 |
| 10 | | | | | | 52 | | 13.04 | .28 | | 13.32 | 10 | PAID IN FULL | AUG 20 1955 | 13358 | | | | 13.32 | .33 | | | | | |
| 11 | | | | H | 76 | | | 17.16 | | | 17.16 | 11 | PAID IN FULL | MAY 23 1955 | 5551 | | 17.16 | | | | | | | | |
| 12 | | | | H | 118 | | | 26.64 | | | 26.64 | 12 | PAID IN FULL | MAY 23 1955 | | | 26.64 | | | | | | | | |
| 13 | | | | | | 7 | | 1.76 | .04 | | 1.80 | 13 | Part Paid<br>Balance Due<br>PAID IN FULL | MAY 31 1955<br>AUG 26 1955<br>MAY 23 1955 | 11699<br>12765<br>5751 | | .90<br>.90 | | .90 | | | | | | |
| 14 | | | | H | 77 | | | 17.38 | | | 17.38 | 14 | | | | | 17.38 | | | | | | | | |
| 15 | | | | | | 20 | | 5.02 | .10 | | 5.12 | 15 | PAID IN FULL | MAY 31 1955 | 11614 | | 5.12 | | | | | | | | |
| 16 | | | | | 16 | | | 3.62 | .08 | | 3.70 | 16 | PAID IN FULL | APR 21 1955 | | | 3.70 | | | | | | | | |
| 17 | | | | | 101 | | | 22.80 | .52 | | 23.32 | 17 | PAID IN FULL | APR 21 1955 | | | 23.32 | | | | | | | | |
| 18 | | | | | 58 | | | 13.10 | .30 | | 13.40 | 18 | PAID IN FULL | APR 21 1955 | 5158 | | 13.40 | | | | | | | | |
| 19 | | | | | 50 | | | 11.28 | .26 | | 11.54 | 19 | PAID IN FULL | APR 21 1955 | | | 11.54 | | | | | | | | |
| 20 | | | | | | 22 | | 5.52 | .12 | | 5.64 | 20 | PAID IN FULL | FEB 28 1955 | 4674 | 5.64 | | | | | | | | | |
| | | | | H 472 | 2.21 | 694 | 1142 | 334.20 | | | | | | | | | | | | | | | | | |
| | | | | 430 | 9.47 | | 1142 | 203.62 | 5.98 | | 443.80 | | | | | 5.64 | 185.81 | | 36.85 | | 24.32 | | 191.05 | | |
| | | | | 892 | 9.47 | | 536 | 437.82 | | | | | | | | | | | | | | | | | |

Hillier's Point
Woodland
Pine Ridge Beach
Horseshoe Beach
Bailey Bay

# Assessment Roll and Tax List of Real Property of the ... of ...

Form SCD (51) ... County, Minnesota

Indicate Type of Property: R-Residential, C-Commercial, I-Industrial, U-Utility, F-Farm

| In whose name assessed | To whom transferred | Lot | Description of property | Tax and full valuations | Buildings | Machinery | Total | Assessed Value | Equalized Value | Final Equalized Value |
|---|---|---|---|---|---|---|---|---|---|---|
| Thomas & Emma Campbell Brown | | 1 | | | | | | | | |
| L H & Melva C. Weightshed | | 2 | | | | | | | | |
| Anna H & Rob B. Rollins | | 3 | | | | | | | | |
| Lyle & Bonner | | 4 | | | | | | | | |
| | | 5 | | | | | | | | |
| A. Peter & Gregor A. Smith | | 6 | | | | | | | | |
| C. R. Lippka Est. & Emma A. Kantor | | 7 | | | | | | | | |
| | | 8 | | | | | | | | |
| | | 9 | | | | | | | | |
| Otto A. Delb | | 10 | | | | | | | | |
| Dorothy Noble Pontepedro | | 11 | | | | | | | | |
| William H & Martha Schroeder | | 12 | | | | | | | | |
| Peter & Anna Kuhns | | 13 | | | | | | | | |
| Anthony H & Helen Schroeder | | 14 | | | | | | | | |
| ~~Carl Regina Peter & A. Peter Smith~~ | | 15 | | | | | | | | |
| Agnes Schultz | | 16 | | | | | | | | |
| | | 17 | | | | | | | | |
| | | 18 | | | | | | | | |
| | | 19 | | | | | | | | |
| | | 20 | | | | | | | | |

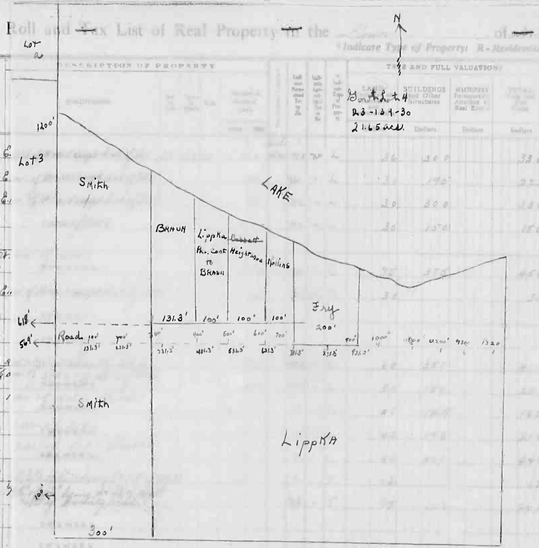


| Assessed Valuations | All other: Homestead Up to $1,000 per $4,000 and Non-Homestead 33⅓% | All other: Over $1,000 and Non-Homestead 40% | Machinery Permanently Attached to Real Estate 33⅓% | Total Assessed Value | Total Assessed Value as Equalized by the Board of Review |
|---|---|---|---|---|---|
| | Dollars | Dollars | Dollars | Dollars | Dollars |
| 1 | 112 | | | 112 | |
| 2 | 45 | | | 45 | |
| 3 | 110 | | | 110 | |
| 4 | 60 | | | 60 | |
| 5 | | | | | |
| 6 | 150 | | | 150 | |
| 7 | 10 | | | 10 | |
| 8 | | | | | |
| 9 | | | | | |
| 10 | 137 | | | 137 | |
| 11 | 67 | | | 67 | |
| 12 | 55 | | | 55 | |
| 13 | 72 | | | 72 | |
| 14 | 147 | | | 147 | |
| 15 | 4 | | | 4 | |
| 16 | 67 | | | 67 | |
| 17 | | | | | |
| 18 | | | | | |
| 19 | | | | | |
| 20 | | | | | |
| | 16 | 991 | | 1036 | |



| | Sold for taxes | Valuations by school districts as equalized by department of taxation: District No. ... Rate ... Mills | Tax including state homestead | State tax on non-homestead 5.7 mills | Special taxes | Total taxes | Paid | When paid: Month Day Year | Number of receipt | March settlement 1955 | June settlement 1955 | Penalty | November settlement 1955 | Penalty | Collections to first Monday in January 1956 | Penalty | Delinquent on first Monday in January 1956 | Total delinquent tax and penalty | Remarks |
|---|---|---|---|---|---|---|---|---|---|---|---|---|---|---|---|---|---|---|---|
| | | Dollars | $ cts. | $ cts. | $ cts. | $ cts. | | | | $ cts. | $ cts. | $ cts. | $ cts. | $ cts. | $ cts. | $ cts. | $ cts. | $ cts. | |
| 1 | | 112 | 28 08 | 58 | | 28 66 | PAID IN FULL | MAY 31 1955 | 11619 | | 28 66 | | | | | | | | |
| 2 | | 45 | 11 28 | | | 11 28 | PAID IN FULL | MAY 31 1955 | 11618 | | 11 28 | | | | | | | | |
| 3 | | 110 | 27 58 | 58 | | 28 16 | PAID IN FULL | MAY 31 1955 | 11617 | | 28 16 | | | | | | | | |
| 4 | | 60 | 15 04 | 32 | | 15 36 | PAID IN FULL | FEB 28 1955 | 4679 | 15 36 | | | | | | | | | |
| 5 | | | | | | | | | | | | | | | | | | | |
| 6 | SOLD FOR TAXES | 150 | 37 60 | 78 | | 38 38 | | | | | | | | | | | 38 38 | 14 22 | |
| 7 | | 10 | 2 50 | 06 | | 2 56 | PAID IN FULL | MAY 31 1955 | 11612 | | 2 56 | | | | | | | | |
| 8 | | | | | | | | | | | | | | | | | | | |
| 9 | | | | | | | | | | | | | | | | | | | |
| 10 | | 137 | 34 36 | 72 | | 35 08 | PAID IN FULL | MAY 31 1955 | 11616 | | 35 08 | | | | | | | | |
| 11 | SOLD FOR TAXES | 67 | 16 80 | 34 | | 17 14 | PAID IN FULL | NOV 29 1955 | 6040 | | | | | | 17 14 | 1 37 | | | |
| 12 | | 55 | 13 80 | 28 | | 14 08 | PAID IN FULL | MAY 21 1955 | 5731 | | 14 08 | | | | | | | | |
| 13 | SOLD FOR TAXES | 72 | 18 06 | 38 | | 18 44 | PAID IN FULL | MAY 31 1955 | 11621 | | 18 44 | | | | | | | | |
| 14 | | 147 | 36 86 | 76 | | 37 62 | 1st Half Paid | MAY 31 1955 | 11613 | | 18 81 | | | | | | | 18 81 | Pen 0.90 |
| 15 | SOLD FOR TAXES | 4 | 1 00 | 02 | | 1 02 | PAID IN FULL | SEP 1 1955 | 7288 | | | | 1 02 | 05 | | | | | |
| 16 | | 67 | 16 80 | 34 | | 17 14 | PAID IN FULL | MAY 31 1955 | 11653 | | 17 14 | | | | | | | | |
| 17 | | | | | | | | | | | | | | | | | | | |
| 18 | | | | | | | | | | | | | | | | | | | |
| 19 | | | | | | | | | | | | | | | | | | | |
| 20 | | | | | | | | | | | | | | | | | | | |
| | | 991 | 257 76 | 5 16 | | 264 92 | | | | 15 36 | 174 21 | | 1 02 | | 17 14 | | 58 19 | | |

Willow's Point
Woodland
Des Moines Beach
Horseshoe Beach
Bailey Bay

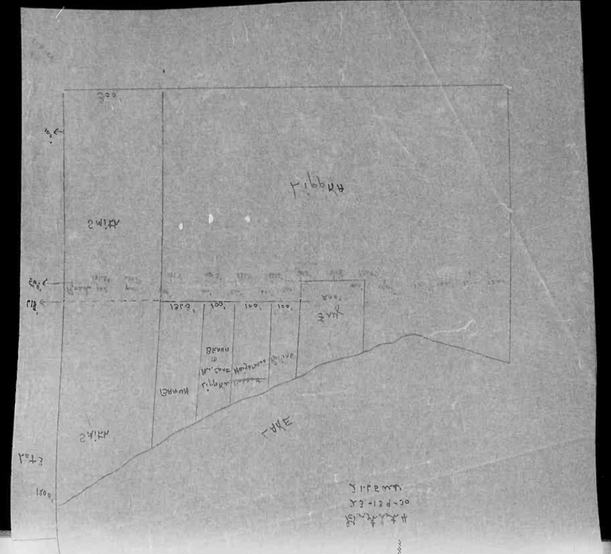



Assessment ... Cass County, Minnesota, for Taxes for the Year 1954.



*Indicate Type of Property: R-Residential, C-Commercial, I-Industrial, U-Utility, F-Farm

| | In Whose Name Assessed | To Whom Transferred | Description of Property: Subdivision | Sec. or Lot | Town or Block | Rng | Number of Acres of Land: Acres | Mills | No. School District | Indicate Homestead Tax or No | Indicate Agricultural Tax or No | Indicate Type of Property | True and Full Valuations: Land Exclusive of Structures and Improvements | Buildings and Other Structures | Machinery Permanently Attached to Real Estate | Total True and Full Value | Assessed Valuations: Rural: Homestead Up to $4,000 20% | Rural: Over $4,000 and Non-Homestead 33⅓% | All Other: Homestead Up to $1,000 25% | All Other: Over $1,000 and Non-Homestead 40% | Machinery Permanently Attached to Real Estate 33⅓% | Total Assessed Value | Total Assessed Value as Equalized by the Board of Review | Final Equalized Value |
|---|---|---|---|---|---|---|---|---|---|---|---|---|---|---|---|---|---|---|---|---|---|---|---|---|
| | | | | | | | Dollars | | | | | | Dollars | Dollars | Dollars | Dollars | Dollars | Dollars | Dollars | Dollars | Dollars | Dollars | Dollars | Dollars |
| 1 | Thomas H. & Emma Campbell Brown | | S. 1313' of Lot 4 lying S of Hwy 23 except S 60' of the | | | | 120 | | | 770 | 770 | L | 36 | 300 | | 336 | | 112 | | | | 112 | | |
| 2 | L. H. & Mabel E. Leightsher | | S. 100' of Lot 4 lying S of Hwy except S 60' of Lot 4 | | | | 66 | | | 770 | | L | 30 | 195 | | 225 | 45 | | | | | 45 | | |
| 3 | Orrie W. & Kate L. Rollins | | S. 100' of Lot 4 lying S of Hwy except S 60' of Lot 4 | | | | 50 | | | 770 | | L | 30 | 300 | | 330 | | 110 | | | | 110 | | |
| 4 | Lyle Thomas | | 1 acre of Lot 6 | | | | 1 | | | 770 | | L | 30 | 150 | | 180 | | 60 | | | | 60 | | |
| 5 | | | | | | | | | | | | | | | | | | | | | | | | |
| 6 | A. Leslie & Imogene L. Smith | | Lot 4 except S 300' of Lot 4 NE¼ of NW¼ | | | | 750 | | | 770 | | C | 75 | 375 | | 450 | | 150 | | | | 150 | | |
| 7 | C. F. Leppke Carl & Lenora Trustees | | S. 100' of Lot 4 lying S of Hwy except S 60' of Lot 4 | | | | 75 | | | 770 | | L | 30 | | | 30 | | 10 | | | | 10 | | |
| 8 | | | SW¼ of NW¼ | | | | | | | | | | | | | | | | | | | | | |
| 9 | | | SE¼ of NW¼ | | | | | | | | | | | | | | | | | | | | | |
| 10 | Otto A. Gibb | | 400' x 150' on S line of Lot 6 | | | | 140 | | | 770 | | L | 60 | 351 | | 411 | | 137 | | | | 137 | | |
| 11 | Lloyd E. & Nobley Ayers | | 1 acre of Lot 6 of Lot 4 of Lot 4 | | | | 162 | | | 770 | | L | 51 | 150 | | 201 | | 67 | | | | 67 | | |
| 12 | William H. & Martha Schroeder | | 1 ac. of Lot 3 (Tract 4) SW¼ of NW¼ | | | | 1 | | | " | | L | 40 | 125 | | 165 | | 55 | | | | 55 | | |
| 13 | Peter & Anna Kuhns | | 1 ac. of Lot 3 SW¼ of NW¼ | | | | 1 | | | " | | L | 40 | 176 | | 216 | | 72 | | | | 72 | | |
| 14 | Anthony H. & Helen Schroeder | | 1 ac. of Lot 3 (Tract 4) SW¼ of NW¼ | | | | 1 | | | " | | L | 40 | 401 | | 441 | | 147 | | | | 147 | | |
| 15 | ~~Frank Bogan Trustee for the P. Fischer Estate~~ | | ~~N 76¼ of S 176 lying W of Hwy 371 of Lot 4~~ | | | | ~~3~~ | | | " | | T | 12 | | | 12 | | 4 | | | | 4 | | |
| 16 | Agnes Schultz | | N.E. of S.E. lying S of Hwy 371 of S.E. of Brooking Road | | | | 3 | | | 770 | | T | 75 | 126 | | 201 | | 67 | | | | 67 | | |
| 17 | | | NW¼ of SE¼ | | | | | | | | | | | | | | | | | | | | | |
| 18 | | | SW¼ of SE¼ | | | | | | | | | | | | | | | | | | | | | |
| 19 | | | SE¼ of SE¼ | | | | | | | | | | | | | | | | | | | | | |
| 20 | | | | | | | | | | | | | | | | | | | | | | | | |
| | | | | | | | 21 13 | | | | | | 539 | 2649 | | 3198 | 45 | 991 | | | | 1036 | | |

| | Sold for Taxes | Valuations by School Districts as Equalized by Department of Taxation: District No. ..... Mills | District No. ..... Mills | District No. ..... Mills | District No. ..... Mills | District No. 13 Rate 25.9 Mills | District No. ..... Mills | Tax Including State Homestead ..... Mills | State Tax on Non-Homestead and Farm 5.7 Mills | Special Taxes | Total Taxes | | Paid | When Paid: Month Day Year | Number of Receipt | March Settlement 1955 | June Settlement 1955 | Penalty | November Settlement 1955 | Penalty | Collections to First Monday in January 1956 | Penalty | Delinquent on First Monday in January 1956 | Penalty | Total Delinquent Tax and Penalty | Remarks |
|---|---|---|---|---|---|---|---|---|---|---|---|---|---|---|---|---|---|---|---|---|---|---|---|---|---|---|
| | | Dollars | Dollars | Dollars | Dollars | Dollars | Dollars | $ cts. | $ cts. | $ cts. | $ cts. | | | | | | $ cts. | $ cts. | $ cts. | $ cts. | $ cts. | $ cts. | $ cts. | $ cts. | $ cts. | |
| 1 | | | | | | 112 | | 2808 | 58 | | 28 66 | 1 | PAID IN FULL | MAY 31 1955 | 11619 | | 28 66 | | | | | | | | | Hillier's Point |
| 2 | | | | | | 45 | | 1128 | | | 11 28 | 2 | PAID IN FULL | MAY 31 1955 | 11618 | | 11 28 | | | | | | | | | |
| 3 | | | | | | 110 | | 2758 | 58 | | 28 16 | 3 | PAID IN FULL | MAY 31 1955 | 11617 | | 28 16 | | | | | | | | | Woodland |
| 4 | | | | | | 60 | | 1504 | 32 | | 15 36 | 4 | PAID IN FULL | FEB 28 1955 | 4678 | 15 36 | | | | | | | | | | |
| 5 | | | | | | | | | | | | | | | | | | | | | | | | | | |
| 6 | SOLD FOR TAXES | | | | | 150 | | 3760 | 78 | | 38 38 | 6 | | | | | | | | | | | 37 55 | 1/1/2020 | | The Holmes Branch |
| 7 | | | | | | 10 | | 250 | 06 | | 2 56 | 7 | PAID IN FULL | MAY 31 1955 | 11612 | | 2 56 | | | | | | | | | |
| 8 | | | | | | | | | | | | 8 | | | | | | | | | | | | | | |
| 9 | | | | | | | | | | | | 9 | | | | | | | | | | | | | | |
| 10 | | | | | | 137 | | 3436 | 72 | | 35 08 | 10 | PAID IN FULL | MAY 31 1955 | 11616 | | 35 08 | | | | | | | | | Lorenzo Jones |
| 11 | SOLD FOR TAXES | | | | | 67 | | 1680 | 34 | | 17 14 | 11 | PAID IN FULL | NOV 29 1955 | 16080 | | | | | | 17 14 | 1 37 | | | | |
| 12 | | | | | | 55 | | 1380 | 28 | | 14 08 | 12 | PAID IN FULL | MAY 21 1955 | 5731 | | 14 08 | | | | | | | | | |
| 13 | SOLD FOR TAXES | | | | | 72 | | 1806 | 38 | | 18 44 | 13 | PAID IN FULL | MAY 31 1955 | 11621 | | 18 44 | | | | | | | | | |
| 14 | | | | | | 147 | | 3686 | 76 | | 37 62 | 14 | 1st Half Paid | MAY 31 1955 | 11613 | | 18 81 | | | | | | 18 81 | 1/1/2020 | | Bogan Bay |
| 15 | SOLD FOR TAXES | | | | | 4 | | 100 | 02 | | 1 02 | 15 | PAID IN FULL | SEP 1 1955 | 12444 | | | | 1 02 | 03 | | | | | | |
| 16 | | | | | | 67 | | 1680 | 34 | | 17 14 | 16 | PAID IN FULL | MAY 31 1955 | 11653 | | 17 14 | | | | | | | | | |
| 17 | | | | | | | | | | | | 17 | | | | | | | | | | | | | | |
| 18 | | | | | | | | | | | | 18 | | | | | | | | | | | | | | |
| 19 | | | | | | | | | | | | 19 | | | | | | | | | | | | | | |
| 20 | | | | | | | | | | | | 20 | | | | | | | | | | | | | | |
| | | | | | # 45 991 1036 | | | 25976 | 516 | | 26492 | | | | | 15 36 | 17421 | | 1 62 | | 17 14 | | 37 19 | | | |

# Assessment Roll and Tax List of Real Property in the Pawson of Pawson, Cass County, Minnesota, for Taxes for the Year 1954.



Form 5CD (54) 30M-11-54 (Revised) 6000-2-54

*Indicate Type of Property: R-Residential, C-Commercial, I-Industrial, U-Utility, F-Farm

| | IN WHOSE NAME ASSESSED | TO WHOM TRANSFERRED | DESCRIPTION OF PROPERTY: SUBDIVISION | Sec. or Lot | Town or Block | Rng | Number of Acres of Land (Acres / Units) | No. School District | Indicate Homestead Yes or No | Indicate Agricultural Use Yes or No | Indicate Type Farm Property | TRUE AND FULL VALUATIONS: LAND Exclusive of Structures and Improvements (Dollars) | BUILDINGS and Other Structures (Dollars) | MACHINERY Permanently Attached to Real Estate (Dollars) | TOTAL True and Full Value (Dollars) | ASSESSED VALUATIONS: RURAL Homestead Up to $4,000 20% (Dollars) | RURAL Over $4,000 and Non-Homestead 33⅓% (Dollars) | ALL OTHER Homestead Over $4,000 and Non-Homestead 40% (Dollars) | ALL OTHER Non-Homestead Over $4,000 33⅓% (Dollars) | ALL OTHER Machinery Permanently Attached to Real Estate 33⅓% (Dollars) | TOTAL ASSESSED VALUE (Dollars) | Total Assessed Value as Equalized by the Board of Review (Dollars) | FINAL EQUALIZED VALUE (Dollars) |
|---|---|---|---|---|---|---|---|---|---|---|---|---|---|---|---|---|---|---|---|---|---|---|---|
| 1 | Paul Stehr | | NE¼ of NE¼ | 24 | 139 | 30 | 40 | 3rd 30 | Yes | yes | F | 380 | 500 | | 880 | 176 | | | | | 176 | | |
| 2 | Norbert Stehr | | NW¼ of NE¼ | | | | 40 | | " | " | F | 225 | 275 | | 500 | 100 | | | | | 100 | | |
| 3 | " " | | SW¼ of NE¼ | | | | 40 | | " | " | F | 260 | | | 260 | 52 | | | | | 52 | | |
| 4 | Paul Stehr | | SE¼ of NE¼ | | | | 40 | | " | " | F | 450 | | | 450 | 90 | | | | | 90 | | |
| 5 | | | | | | | | | | | | | | | | | | | | | | | |
| 6 | Christian & Virginia Settlemoir | | NE¼ of NW¼ Both | | | | 32.35 | | Yes | No | C | 265 | 300 200 | | 865 | 113 | 100 | | | | 213 | | |
| 7 | " " " " | | NW¼ of NW¼ | | | | 16.75 | | Yes | yes | L | 180 | | | 180 | 36 | | | | | 36 | | |
| 8 | | | SW¼ of NW¼ (Part 52) Deed 73 Home Bertha Eckerville | | | | | | | | | | | | | | | | | | | | |
| 9 | Glen Gladson | | SE¼ of NW¼ | | | | 40 | | Yes | yes | F | 325 | 160 | | 485 | 97 | | | | | 97 | | |
| 10 | | | | | | | | | | | | | | | | | | | | | | | |
| 11 | Arthur Rueck | | NE¼ of SW¼ | | | | 40 | | Yes | yes | F | 180 | 950 | | 1130 | 226 | | | | | 226 | | |
| 12 | " | | NW¼ of SW¼ | | | | 40 | | " | " | F | 135 | | | 135 | 27 | | | | | 27 | | |
| 13 | Otto H. & Eleanor A. Rohde | | SW¼ of SW¼ | | | | 40 | | " | " | F | 375 | 500 | | 875 | 175 | | | | | 175 | | |
| 14 | " " " | | SE¼ of SW¼ | | | | 40 | | " | " | F | 230 | | | 230 | 46 | | | | | 46 | | |
| 15 | | | | | | | | | | | | | | | | | | | | | | | |
| 16 | State of Minnesota | | NE¼ of SE¼ | | | | | | | | | | | | | | | | | | | | |
| 17 | Norbert Stehr | | NW¼ of SE¼ | | | | 40 | | Yes | yes | F | 320 | | | 320 | 64 | | | | | 64 | | |
| 18 | " " | | SW¼ of SE¼ | | | | 40 | | " | " | F | 120 | | | 120 | 24 | | | | | 24 | | |
| 19 | State of Minnesota | | SE¼ of SE¼ | | | | | | | | | | | | | | | | | | | | |
| 20 | | | | | | | | | | | | | | | | | | | | | | | |
| | | | | | | | 519 | | | | | 3445 | 2985 | | 6430 | 1226 | 100 | | | | 1326 | | |

Cass County, Minnesota, for Taxes for the Year 1954.

| | SOLD FOR TAXES | VALIDATIONS BY SCHOOL DISTRICTS AS EQUALIZED BY DEPARTMENT OF TAXATION: District No. / Rate (Dollars, Mills) | District No. / Rate (Dollars, Mills) | District No. / Rate (Dollars, Mills) | District No. 303 / Rate 25 Mills | District No. 40 / Rate 23 Mills | District No. / Rate (Dollars, Mills) | Tax Including State Homestead (Mills) | State Tax on Non-Homestead 52.7 Mills | SPECIAL TAXES | TOTAL TAXES | PAID: | WHEN PAID (Month Day Year) | Number of Receipt | March Settlement 1955 | June Settlement 1955 | Penalty | November Settlement 1955 | Penalty | Collections to First Monday in January 1956 | Penalty | Delinquent on First Monday in January 1956 | Penalty | Total Delinquent Tax and Penalty | REMARKS |
|---|---|---|---|---|---|---|---|---|---|---|---|---|---|---|---|---|---|---|---|---|---|---|---|---|---|
| 1 | | | | H 176 | | | | 3972 | | | 3972 | 1st Half Paid<br>2nd Half Paid | MAY 31 1955<br>OCT 31 1955 | 11695<br>14984 | | 1986 | | 1986 | | | | | | |
| 2 | | | | H 100 | | | | 2258 | | | 2258 | 1st Half Paid<br>2nd Half Paid | MAY 31 1955<br>OCT 31 1955 | 11696<br>15795 | | 1716 | | 1716 | | | | | | |
| 3 | | | | H 52 | | | | 1174 | | | 1174 | 1st Half Paid<br>2nd Half Paid | MAY 31 1955<br>OCT 31 1955 | 11697<br>14984 | | 1016 | | 1016 | | | | | | |
| 4 | | | | H 90 | | | | 2032 | | | 2032 | 1st Half Paid<br>2nd Half Paid | MAY 31 1955<br>OCT 31 1955 | 11698<br>14984 | | | | | | | | | | |
| 5 | | | | | | | | | | | | | | | | | | | | | | | | | |
| 6 | | | | H 113 100 | | | | 5340 | 52 | | 5392 | PAID IN FULL | MAY 31 1955 | 11624 | | 5392 | | | | | | | | |
| 7 | | | | H 36 | | | | 812 | | | 812 | PAID IN FULL | FEB 1 1955 | 221 | 812 | | | | | | | | | |
| 8 | | | | | | | | | | | | | | | | | | | | | | | | | |
| 9 | SOLD FOR TAXES | | | R 97 | | | | 2190 | | | 2190 | | | | | | | | | | | | | 2190 | R 2409 |
| 10 | | | | | | | | | | | | | | | | | | | | | | | | | |
| 11 | | | | H 226 | | | | 5102 | | | 5102 | PAID IN FULL | MAY 31 1955 | | | 5102 | | | | | | | | | |
| 12 | | | | H 27 | | | | 610 | | | 610 | PAID IN FULL | MAY 31 1955 | 3336 | | 610 | | | | | | | | | |
| 13 | | | | H 175 | | | | 3950 | | | 3950 | PAID IN FULL | MAY 31 1955 | | | 3950 | | | | | | | | | |
| 14 | | | | H 46 | | | | 1038 | | | 1038 | PAID IN FULL | MAY 31 1955 | 11623 | | 1038 | | | | | | | | | |
| 15 | | | | | | | | | | | | | | | | | | | | | | | | | |
| 16 | | | | | | | | | | | | | | | | | | | | | | | | | |
| 17 | | | | H 64 | | | | 1444 | | | 1444 | 1st Half Paid<br>2nd Half Paid | MAY 31 1955<br>OCT 31 1955 | 11694<br>14984 | | 993 | | 993 | | | | | | |
| 18 | | | | H 24 | | | | 542 | | | 542 | 1st Half Paid<br>2nd Half Paid | MAY 31 1955<br>OCT 31 1955 | 11699<br>15799 | | | | | | | | | | |
| 19 | | | | | | | | | | | | | | | | | | | | | | | | | |
| 20 | | | | H 1113 | N 113 100 | 1260 100 | 1430 100 | 5340 2512 4 | 52 | | 30516 | | | | 812 | 21803 | | 5711 | | | | | 2190 | | |
| | | | | 1113 | 213 | 1360 | 1530 | 5304 64 | | | | | | | | | | | | | | | | | |

Hillier's Point
Woodland
Des Moines Branch
Horseshoe Bend
Shirley Bay

# Assessment Roll and Tax List of Real Property in the Town of Powers, Cass County, Minnesota, for Taxes for the Year 1954.



Form: SCD (56) — Minneapolis

*Indicate Type of Property: R - Residential, C - Commercial, I - Industrial, U - Utility, F - Farm

| In Whose Name Assessed | To Whom Transferred | | Description of Property: Subdivision | Sec. or Lot | Town or Block | Rng | Number of Acres of Land (Acres / Units) | Sch. | Indicate Use Tax or No | Indicate Type of Federal Tax or No | Indicate Type of Property | True and Full Valuations: Land Exclusive of Structures and Improvements | Buildings and Other Structures | Machinery Permanently Attached to Real Estate | Total True and Full Value | Assessed Valuations: Rural: Homestead Up to $1,000 20% | Rural: Over $1,000 and Non-Homestead 33⅓% | All Other: Homestead Up to $1,000 25% | All Other: Over $1,000 and Non-Homestead 40% | All Other: Machinery Permanently Attached to Real Estate 33⅓% | Total Assessed Value | Total Assessed Value as Equalized by the Board of Review | Final Equalized Value |
|---|---|---|---|---|---|---|---|---|---|---|---|---|---|---|---|---|---|---|---|---|---|---|---|
| | | | | | | | Dollars | | | | | Dollars | Dollars | Dollars | Dollars | Dollars | Dollars | Dollars | Dollars | Dollars | Dollars | Dollars | Dollars |
| A P Hanson | | 1 | NE ¼ of NE ¼ | 25 | 139 | 30 | 40 | 30 | 710 | | T | 201 | | | 201 | | 67 | | | | 67 | | |
| Edgar Hanson | | 2 | NW ¼ of NE ¼ | | | | 40 | | " | | T | 231 | | | 231 | | 77 | | | | 77 | | |
| " " | | 3 | SW ¼ of NE ¼ | | | | 40 | | " | | T | 231 | | | 231 | | 77 | | | | 77 | | |
| Earl B. Hutchins | | 4 | SE ¼ of NE ¼ | | | | 40 | | " | | T | 231 | | | 231 | | 77 | | | | 77 | | |
| | | 5 | | | | | | | | | | | | | | | | | | | | | |
| Otto L. & Eleanor A. Falks | | 6 | NE ¼ of NW ¼ | | | | 40 | | 710 | | T | 230 | | | 230 | 46 | | | | | 46 | | |
| ~~Robert H. & Ruth E. Fox~~ C. O. Wesselhuisen | | 7 | NW ¼ of NW ¼ | | | | 40 | | " | | R | 110 | 700 | | 810 | 162 | | | | | 162 | | |
| " " " " | | 8 | SW ¼ of NW ¼ | | | | 40 | | " | | F | 230 | | | 230 | 46 | | | | | 46 | | |
| Otto L. & Eleanor A. Falks | | 9 | SE ¼ of NW ¼ | | | | 40 | | " | | T | 230 | | | 230 | 46 | | | | | 46 | | |
| | | 10 | | | | | | | | | | | | | | | | | | | | | |
| Geneva Bonby | | 11 | NE ¼ of SW ¼ | | | | 40 | | 710 | | T | 120 | | | 120 | | 40 | | | | 40 | | |
| " " | | 12 | NW ¼ of SW ¼ Lot 1 | | | | 34.10 | | " | | T | 63 | | | 63 | | 21 | | | | 21 | | |
| | | 13 | SW ¼ of SW ¼ | | | | | | | | | | | | | | | | | | | | |
| " " | | 14 | ~~SE ¼ of SW ¼~~ Lot 2 | | | | 29.30 | | 710 | | T | 30 | | | 30 | | 10 | | | | 10 | | |
| | | 15 | | | | | | | | | | | | | | | | | | | | | |
| State of Minnesota | | 16 | NE ¼ of SE ¼ | | | | | | | | | | | | | | | | | | | | |
| ~~A P Hanson~~ | State of Minnesota | 17 | NW ¼ of SE ¼ | | | | ~~40~~ | | ~~710~~ | | ~~T~~ | ~~231~~ | | | ~~231~~ | | ~~77~~ | | | | ~~77~~ | Forfeited | |
| " " | State of Minnesota | 18 | SW ¼ of SE ¼ | | | | ~~40~~ | | " | | ~~T~~ | ~~231~~ | | | ~~231~~ | | ~~77~~ | | | | ~~77~~ | Forfeited | |
| | State of Minnesota | 19 | SE ¼ of SE ¼ | | | | | | | | | | | | | | | | | | | | |
| | State of Minnesota | 20 | S½ of S½ of S½ of S½ | | | | | | | | | | | | | | | | | | | | |
| | | | | | | | ~~548.60~~ | | | | | ~~2369~~ 1909 | 700 | | ~~3069~~ 2609 | 300 | ~~823~~ 869 | | | | ~~1123~~ 1169 | | |

| Sold for Taxes | Validations by School Districts as Equalized by Department of Taxation: District No. ..... Rate ..... Mills | District No. ..... Rate ..... Mills | District No. ..... Rate ..... Mills | District No. 50 Rate 15 Mills | District No. ..... Rate ..... Mills | District No. ..... Rate ..... Mills | Tax including State Homestead ..... Mills | State Tax on Non-Homestead 22.5 Mills | Special Taxes | Total Taxes | Paid | When Paid (Month Day Year) | Number of Receipt | March Settlement 1955 | June Settlement 1955 | Penalty | November Settlement 1955 | Penalty | Collections to First Monday in January 1956 | Penalty | Delinquent on First Monday in January 1956 | Total Delinquent Tax and Penalty | Remarks |
|---|---|---|---|---|---|---|---|---|---|---|---|---|---|---|---|---|---|---|---|---|---|---|---|
| | Dollars | Dollars | Dollars | Dollars | Dollars | Dollars | $ cts. | $ cts. | $ cts. | $ cts. | | | | $ cts. | $ cts. | $ cts. | $ cts. | $ cts. | $ cts. | $ cts. | $ cts. | $ cts. | |
| SOLD FOR TAXES | | | | 67 | | | 15.12 | 34 | | 15.46 | | | | | | | | | | | | 15.46 | |
| SOLD FOR TAXES | | | | 77 | | | 17.38 | 40 | | 17.78 | | | | | | | | | | | | 17.78 | |
| SOLD FOR TAXES | | | | 77 | | | 17.38 | 40 | | 17.78 | | | | | | | | | | | | 17.78 | |
| SOLD FOR TAXES | | | | 77 | | | 17.38 | 40 | | 17.78 | | | | | | | | | | | | 17.78 | |
| | | | | | | | | | | | | | | | | | | | | | | | |
| | | | N | 46 | | | 10.38 | | | 10.38 | PAID IN FULL | MAY 31 1955 | 11623 | | 10.38 | | | | | | | | |
| | | | N | 162 | | | 36.56 | | | 36.56 | PAID IN FULL | FEB 2 1955 | 11841 | 36.56 | | | | | | | | | |
| | | | N | 46 | | | 10.38 | | | 10.38 | PAID IN FULL | FEB 2 1955 | 11841 | 10.38 | | | | | | | | | |
| | | | N | 46 | | | 10.38 | | | 10.38 | PAID IN FULL | MAY 31 1955 | 11623 | | 10.38 | | | | | | | | |
| | | | | | | | | | | | | | | | | | | | | | | | |
| | | | | 40 | | | 9.02 | 20 | | 9.22 | PAID IN FULL | MAY 31 1955 | 11625 | | 9.22 | | | | | | | | |
| | | | | 21 | | | 4.74 | 10 | | 4.84 | PAID IN FULL | MAY 31 1955 | 11625 | | 4.84 | | | | | | | | |
| | | | | | | | | | | | | | | | | | | | | | | | |
| | | | | 10 | | | 2.26 | 06 | | 2.32 | PAID IN FULL | MAY 31 1955 | 11625 | | 2.32 | | | | | | | | |
| | | | | | | | | | | | | | | | | | | | | | | | |
| | | | | | | | | | | | | | | | | | | | | | | | |
| | | | | | | | | | | | | | | | | | | | | | | | |
| | | | | | | | | | | | | | | | | | | | | | | | |
| | | | | | | | | | | | | | | | | | | | | | | | |
| | | | N | ~~300~~ 369 | | | 150.98 | 1.90 | | 152.88 | | | | 16.96 | 37.14 | | | | | | | 15.80 | |
| | | | | 669 | | | | | | | | | | | | | | | | | | | |

Hillers Point — Bemidji Independent — Woodland — Des Moines Beach — Horseshoe Beach — Lodge Bay — Pl. Beach

# Assessment Roll and Tax List of Real Property in the Town of Pevey, Cass County, Minnesota, for Taxes for the Year 1954.



Form 3CD (51) 30,000 6-19 Govpr. Minnesota

*Indicate Type of Property: R-Residential, C-Commercial, I-Industrial, U-Utility, F-Farm

| | In Whose Name Assessed | To Whom Transferred | Description of Property: Subdivision | Sec. or Lot | Town or Block | Rng | Number of Acres of Land (Acres / Units) | No. School District | Indicate Non-Homestead Tax w Na | Indicate Homestead Tax w Ha | Indicate Type of Property | True and Full Valuations: Land Exclusive of Structures and Improvements | Buildings and Other Structures | Machinery Permanently Attached to Real Estate | Total True and Full Value | Assessed Valuations: Rural: Homestead Up to $1,000 20% | Rural: Over $1,000 and Non-Homestead 33⅓% | All Other: Homestead Up to $1,000 25% | All Other: Over $1,000 and Non-Homestead 40% | Machinery Permanently Attached to Real Estate 33⅓% | Total Assessed Value | Total Assessed Value as Equalized by the Board of Review | Final Equalized Value |
|---|---|---|---|---|---|---|---|---|---|---|---|---|---|---|---|---|---|---|---|---|---|---|---|
| | | | | | | | Acres | | | | | Dollars | Dollars | Dollars | Dollars | Dollars | Dollars | Dollars | Dollars | Dollars | Dollars | Dollars | Dollars |
| 1 | Willis & Lucretia Osborn | | Lot 6 less 3.37 acres + 225 x 117 1/2 in Johnson Lake | 9 | 55 | 30 | 4.38 | 30 | no | no | F | 192 | | | 192 | | 64 | | | | 64 | | |
| 2 | Ryan & Floyd Skinner | | NW¼ of NE¼ | | | | 70 | | | | | | | | | | | | | | | | |
| 3 | Willis & Lucretia Osborn | | SW¼ of NE¼ Lot 5 | | | | 52.50 | | no | " | F | 260 | 325 | | 585 | | 195 | | | | 195 | | |
| 4 | | | SE¼ of NE¼ | | | | | | | | | | | | | | | | | | | | |
| 5 | Clifford & Grace Snyder | | 3 acres in NW cor. of Lot 6 | | | | 3 | | no | no | L | 90 | 99 | | 189 | | 63 | | | | 63 | | |
| 6 | Geneva Bondy | | NE¼ of NW¼ Lot 3 | | | | 24.65 | | no | yes | L | 102 | | | 102 | | 34 | | | | 34 | | |
| 7 | Henry & Venice E. Mortman | | NW¼ of NW¼ Lot 1 | | | | 30.90 | | " | " | L | 310 | 425 | | 735 | | 245 | | | | 245 | | |
| 8 | Geneva Bondy | | SW¼ of NW¼ Lot 2 | | | | 27.10 | | " | " | T | 81 | | | 81 | | 27 | | | | 27 | | |
| 9 | " " | | SE¼ of NW¼ Lot 4 | | | | 29.75 | | " | " | T | 90 | | | 90 | | 30 | | | | 30 | | |
| 10 | Clinton & Fowler | | .37 acre of Lot 6 | | | | .37 | | yes | " | L | 100 | 300 | | 400 | 80 | | | | | 80 | | |
| 11 | State of Minnesota | | NE¼ of SW¼ | | | | | | | | | | | | | | | | | | | | |
| 12 | State of Minnesota | | NW¼ of SW¼ | | | | | | | | | | | | | | | | | | | | |
| 13 | Lyle & Jessie Coffland | | SW¼ of SW¼ | | | | 40 | | no | yes | F | 450 | | | 450 | | 150 | | | | 150 | | |
| 14 | " " | | SE¼ of SW¼ | | | | 40 | | " | " | F | 162 | | | 162 | | 54 | | | | 54 | | |
| 15 | | | | | | | | | | | | | | | | | | | | | | | |
| 16 | Geneva Bondy | | NE¼ of SE¼ Lot 7 | | | | 46.80 | | no | " | T | 141 | | | 141 | | 47 | | | | 47 | | |
| 17 | State of Minnesota | | NW¼ of SE¼ | | | | | | | | | | | | | | | | | | | | |
| 18 | State of Minnesota | | SW¼ of SE¼ Lot 8 | | | | | | | | | | | | | | | | | | | | |
| 19 | | | SE¼ of SE¼ | | | | | | | | | | | | | | | | | | | | |
| 20 | | | | | | | | | | | | | | | | | | | | | | | |
| | | | | | | | 337.48 | | | | | 1918 | 1149 | | 3187 | 80 | 949 | | | | 989 | | |

| | Sold for Taxes | Valuations by School Districts as Equalized by Department of Taxation: District No. ..... Rate ..... Mills | District No. ..... Rate ..... Mills | District No. ..... Rate ..... Mills | District No. 30 Rate 43 Mills | District No. 50 Rate 43 Mills | District No. ..... Rate ..... Mills | Tax Including State Homestead | State Tax on Non-Homestead | Special Taxes | Total Taxes | Paid | When Paid (Month Day Year) | Number of Receipt | March Settlement 1955 | June Settlement 1955 | Penalty | November Settlement 1955 | Penalty | Collections to First Monday in January 1956 | Penalty | Delinquent on First Monday in January 1956 | Total Delinquent Tax and Penalty | Remarks |
|---|---|---|---|---|---|---|---|---|---|---|---|---|---|---|---|---|---|---|---|---|---|---|---|---|
| | | Dollars | Dollars | Dollars | Dollars | Dollars | Dollars | $ cts. | $ cts. | $ cts. | $ cts. | | | | $ cts. | $ cts. | $ cts. | $ cts. | $ cts. | $ cts. | $ cts. | $ cts. | $ cts. | |
| 1 | | | | | 64 | | | 14.44 | 34 | | 14.78 | 1 | PAID IN FULL MAY 18 1955 | | | 14.78 | | | | | | | | |
| 2 | | | | | | | | | | | | 2 | | 5792 | | | | | | | | | | |
| 3 | | | | | 195 | | | 44.02 | 102 | | 45.04 | 3 | PAID IN FULL MAY 18 1955 | | | 45.04 | | | | | | | | |
| 4 | | | | | | | | | | | | 4 | | | | | | | | | | | | |
| 5 | | | | | | 63 | | 15.80 | 32 | | 16.12 | 5 | PAID IN FULL MAY 31 1955 | 6176 | | 16.12 | | | | | | | | |
| 6 | | | | | 34 | | | 7.68 | 18 | | 7.86 | 6 | PAID IN FULL MAY 31 1955 | 11625 | | 7.86 | | | | | | | | |
| 7 | | | | | 245 | | | 55.30 | 1.28 | | 56.58 | 7 | Part Paid MAY 31 1955 / Paid Paid AUG 25 1955 | 11679 / 12963 | | 32.94 | | 23.64 | | | | | | |
| 8 | | | | | 27 | | | 6.10 | 14 | | 6.24 | 8 | PAID IN FULL MAY 31 1955 | 11625 | | 6.24 | | | | | | | | |
| 9 | | | | | 30 | | | 6.78 | 16 | | 6.94 | 9 | PAID IN FULL MAY 31 1955 | | | | | | | | | | | |
| 10 | | | | 4 | 80 | | | 18.06 | | | 18.06 | 10 | PAID IN FULL MAY 31 1955 | 11626 | | 18.06 | | | | | | | | |
| 11 | | | | | | | | | | | | 11 | | | | | | | | | | | | |
| 12 | | | | | | | | | | | | 12 | | | | | | | | | | | | |
| 13 | SOLD FOR TAXES | | | | 150 | | | 33.86 | 78 | | 34.64 | 13 | | | | 34.64 | | | | | | | | |
| 14 | SOLD FOR TAXES | | | | 54 | | | 12.18 | 28 | | 12.46 | 14 | | | | 12.46 | | | | | | | | |
| 15 | | | | | | | | | | | | 15 | | | | | | | | | | | | |
| 16 | | | | | 47 | | | 10.60 | 24 | | 10.84 | 16 | PAID IN FULL MAY 31 1955 | 11625 | | 10.84 | | | | | | | | |
| 17 | | | | | | | | | | | | 17 | | | | | | | | | | | | |
| 18 | | | | | | | | | | | | 18 | | | | | | | | | | | | |
| 19 | | | | | | | | | | | | 19 | | | | | | | | | | | | |
| 20 | | | | | | | | | | | | 20 | | | | | | | | | | | | |
| | | | | 4 | 80 | 63 | | 15.80 | | | | | | | | | | | | | | | | |
| | | | | | 846 | 622 | 30 | 20.92 | 4.74 | | 22.96 | | | | | 158.82 | | 23.64 | | | | 47.10 | | |
| | | | | | 334 | 63 | 959 | 22.48 | | | | | | | | | | | | | | | | |

# Assessment Roll and Tax List of Real Property in the Pawsan of Powers, Cass County, Minnesota, for Taxes for the Year 1954.



Form 3CD (34) Minn. Tax Comm. Minnesota

Indicate Type of Property: R-Residential, C-Commercial, I-Industrial, U-Utility, F-Farm

| | In Whose Name Assessed | To Whom Transferred | Description of Property: Subdivision | Sec. or Lot | Town or Block | Reg | Number of Acres of Land (Acres / Units) | No. School District | Individual Assessed Tax or Fee | Individual Equalized Tax or Fee | Type of Property | True and Full Valuations: Land Exclusive of Structures and Improvements (Dollars) | Buildings and Other Structures (Dollars) | Machinery Permanently Attached to Real Estate (Dollars) | Total True and Full Value (Dollars) | Assessed Valuations, Rural: Homestead Up to $4,000 20% (Dollars) | Rural: Over $4,000 and Non-Homestead 33⅓% (Dollars) | All Other: Homestead Up to $4,000 25% (Dollars) | All Other: Over $4,000 and Non-Homestead 40% (Dollars) | All Other: Machinery Permanently Attached to Real Estate 33⅓% (Dollars) | Total Assessed Value (Dollars) | Total Amount Value as Determined by the Board of Review (Dollars) | Final Equalized Value (Dollars) |
|---|---|---|---|---|---|---|---|---|---|---|---|---|---|---|---|---|---|---|---|---|---|---|---|
| 1 | Henry C. & Denice E. Mortman | | NE¼ of NE¼ Lot 1 | 27 | 139 | 30 | 120 | 30 | 70 | 40 | L | 30 | | | 30 | | 10 | | | | 10 | | |
| | | | N½ of the rds of E 30 rds of the park of Lot 4 lying N of ¼ sec line | | | | 3 | | " | | L | 21 | | | 21 | | 7 | | | | 7 | | |
| 3 | | | SW¼ of NE¼ | | | | | | | | | | | | | | | | | | | | |
| 4 | Betty Jane & Merle J. O'Brien | | W rds of E 30 rds of that part of Lot 4 lying N of the sec line | | | | 8 | | 70 | | L | 21 | 300 | | 321 | | 107 | | | | 107 | | |
| 5 | Gladys Tryseldal | | N rds of W 31½ of NW¼ of NW¼ | | | | ? | | 44 | | T | 40 | | | 40 | 8 | | | | | 8 | | |
| 6 | A. M. Barster | | W 30 rds of E 30 rds of the park of Lot 4 lying N of ¼ sec line | | | | 37 | | 70 | | T | 330 | | | 330 | | 110 | | | | 110 | | |
| 7 | | | NW¼ of NW¼ | | | | | | | | | | | | | | | | | | | | |
| 8 | ~~Oscar Nelson~~ Arthur H. Kram | | W 16 rds of SW¼ of NW¼ less 40 rds | | | | 36 | | 70 | | T | 288 | | | 288 | | 96 | | | | 96 | | |
| 9 | Marcus Otto Koch & Ruth Koch | | SE¼ of NW¼ Lot 4 | | | | 40 | | 44 | | F | 250 | 400 | | 650 | 130 | | | | | 130 | | |
| 10 | Charles L. & Grace Thomson | | NW¼ of NW¼ less 4 rds of E 40 rds | | | | 28 | | 70 | | T | 182 | 24 | | 156 | | 52 | | | | 52 | | |
| 11 | Mary N. & Jeanette Powers | | NE¼ of SW¼ | | | | 40 | | " | | T | 231 | | | 231 | | 77 | | | | 77 | | |
| 12 | ~~Oscar Nelson~~ Arthur H. Kram | | NW¼ of SW¼ Lot 6 | | | | 17.75 | | " | | T | 143 | 25 | | 168 | | 56 | | | | 56 | | |
| 13 | Mary N. & Jeanette Powers | | SW¼ of SW¼ Lot 7 | | | | 18.05 | | " | | T | 144 | | | 144 | | 48 | | | | 48 | | |
| 14 | " " | | SE¼ of SW¼ | | | | 40 | | " | | T | 231 | | | 231 | | 77 | | | | 77 | | |
| 15 | Gladys Tryseldal | | 4 rds of W 4 rds of NW¼ of NW¼ | | | | | | 44 | | T | 15 | | | 15 | 3 | | | | | 3 | | |
| 16 | Clifford H. & Lora Spruce Griffith | | N ½ 2 rds E of the Fountain Heights | | | | 14.10 | | 70 | | T | 309 | | | 309 | | 103 | | | | 103 | | |
| 17 | | | NW¼ of SE¼ | | | | | | | | | | | | | | | | | | | | |
| 18 | R. & Da Marce | | SW¼ of SE¼ | | | | 40 | | 70 | | T | 216 | | | 216 | | 72 | | | | 72 | | |
| 19 | Kyle & Jessie Coffland | | SE¼ of SE¼ | | | | 40 | | " | | T | 167 | 100 | | 267 | | 89 | | | | 89 | | |
| 20 | | | | | | | | | | | | | | | | | | | | | | | |
| | | | | | | | 358.10 | | | | | 2567 | 849 | | 3419 | 141 | 904 | | | | 1045 | | |

| | Sold for Taxes | Valuations by School Districts as Equalized by Department of Taxation: District No. ..... Rate ..... Mills | District No. ..... Rate ..... Mills | District No. ..... Rate ..... Mills | District No. 30 Rate 73 Mills | District No. ..... Rate ..... Mills | District No. ..... Rate ..... Mills | Tax including State Homestead ..... Mills | State Tax on Non-Homestead 65.7 ..... Mills | Special Taxes | Total Taxes | Paid | When Paid: Month | Day | Year | Number of Receipt | March Settlement 1955 | June Settlement 1955 | Penalty | November Settlement 1955 | Penalty | Collections to First Monday in January 1956 | Penalty | Delinquent on First Monday in January 1956 | Penalty | Total Delinquent Tax and Penalty | Remarks |
|---|---|---|---|---|---|---|---|---|---|---|---|---|---|---|---|---|---|---|---|---|---|---|---|---|---|---|---|
| | | Dollars | Dollars | Dollars | Dollars | Dollars | Dollars | $ cts. | $ cts. | $ cts. | $ cts. | | | | | | $ cts. | $ cts. | $ cts. | $ cts. | $ cts. | $ cts. | $ cts. | $ cts. | $ cts. | $ cts. | |
| 1 | | | | | 10 | | | 226 | 06 | | 232 | Part Paid Balance Paid | MAY 31 1955 AUG 2 1955 | | | 1699 2263 | | 116 | | 116 | | | | | | | |
| 2 | SOLD FOR TAXES | | | | 7 | | | 158 | 04 | | 162 | PAID IN FULL | FEB 28 1955 | | | 4677 | 162 | | | | | | | | | | |
| 3 | | | | | | | | | | | | | | | | | | | | | | | | | | | |
| 4 | | | | | 109 | | | 3416 | 56 | | 3472 | PAID IN FULL | APR 4 1955 | | | 4823 | | 3472 | | | | | | | | | |
| 5 | | | | H | 8 | | | 180 | | | 180 | PAID IN FULL | MAY 27 1955 | | | 5491 | | 180 | | | | | | | | | |
| 6 | SOLD FOR TAXES | | | | 110 | | | 2484 | 58 | | 2542 | | | | | | | | | | | | | 2542 | | | |
| 7 | | | | | | | | | | | | | | | | | | | | | | | | | | | |
| 8 | | | | | 96 | | | 2168 | 50 | | 2218 | PAID IN FULL | MAY 31 1955 | | | 1627 | | 2218 | | | | | | | | | |
| 9 | | | | H | 130 | | | 2934 | | | 2934 | PAID IN FULL | MAY 23 1955 | | | 5044 | | 2934 | | | | | | | | | |
| 10 | | | | | 52 | | | N 74 | 28 | | 1202 | 1st Half Paid 2nd Half Paid | MAY 31 1955 OCT 31 1955 | | | 1627 1532 | | 601 | | 601 | | | | | | | |
| 11 | SOLD FOR TAXES | | | | 77 | | | 1738 | 40 | | 1778 | | | | | | | | | | | | | 1778 | | | |
| 12 | | | | | 56 | | | 1264 | 30 | | 1294 | PAID IN FULL | MAY 31 1955 | | | 1621 | | 1294 | | | | | | | | | |
| 13 | SOLD FOR TAXES | | | | 48 | | | 1084 | 26 | | 1110 | | | | | | | | | | | | | 1110 | | | |
| 14 | SOLD FOR TAXES | | | | 77 | | | 1738 | 40 | | 1778 | | | | | | | | | | | | | 1778 | | | |
| 15 | | | | H | 3 | | | 68 | | | 68 | PAID IN FULL | MAY 27 1955 | | | 5491 | | 68 | | | | | | | | | |
| 16 | | Abate #6518 | | | ~~24~~ ~~103~~ | | | ~~552~~ ~~2376~~ | ~~12~~ ~~54~~ | | 564 2430 | PAID IN FULL | AUG 2 1955 | | | 1024 | | | | 564 | | | | | | | Penalty on 1st half 18.26 Abated |
| 17 | | | | | | | | | | | | | | | | | | | | | | | | | | | |
| 18 | | | | | 72 | | | 1626 | 38 | | 1664 | PAID IN FULL | MAY 31 1955 | | | 1620 | | 1664 | | | | | | | | | |
| 19 | SOLD FOR TAXES | | | | 89 | | | 2008 | 46 | | 2054 | | | | | | | | | | | | | 2054 | | | |
| 20 | | | | | | | | | | | | | | | | | | | | | | | | | | | |
| | | | | H | 141 9000 042 | | | 23592 | 476 | | 24068 | | | | | | 162 | 11547 | | 1271 | | | | 9262 | | | 18.26 abate |

Kilian W. Holst
Woodland
De Haines Beach
Horatio Beach
Lindley Jay

# Assessment Roll and Tax List of Real Property in the Town of Pewere, Cass County, Minnesota, for Taxes for the Year 1954.



Form SCD (54) — Indicate Type of Property: R - Residential, C - Commercial, I - Industrial, U - Utility, F - Farm

| | In Whose Name Assessed | To Whom Transferred | Description of Property: Subdivision | Sec. or Lot | Town or Block | Rng | Number of Acres of Land (Acres / 100ths) | No. School District | Indicate Improvements by No. | Indicate Agricultural Land by Acres | Indicate Type of Property | True and Full Valuations: LAND Exclusive of Structures and Improvements (Dollars) | BUILDINGS and Other Structures (Dollars) | MACHINERY Permanently Attached to Real Estate (Dollars) | TOTAL True and Full Value (Dollars) | Assessed Valuations: Rural: Homestead Up to $5,000 20% (Dollars) | Rural: Over $5,000 and Non-Homestead 33⅓% (Dollars) | All Other: Homestead Up to $5,000 25% (Dollars) | All Other: Over $5,000 and Non-Homestead 40% (Dollars) | Machinery Permanently Attached to Real Estate 33⅓% (Dollars) | TOTAL ASSESSED VALUE (Dollars) | Total Assessed Value as Equalized by the Board of Review (Dollars) | Final Equalized Value (Dollars) |
|---|---|---|---|---|---|---|---|---|---|---|---|---|---|---|---|---|---|---|---|---|---|---|---|
| 1 | Gladys Dipsedah | | NE¼ of NE¼ | 28 | 139 | 30 | ½ | 30 | 440 | | L | 260 | 280 | | 480 | 96 | | | | | 96 | | |
| 2 | Edwin & Helen Falk | | NW¼ of NE¼ Lot 2 | | | | 57 | | 710 | | L | 560 | 274 | | 834 | | 278 | | | | 278 | | |
| 3 | Margaret A. Luebben et al Father H. J. Luebben | | SW¼ of NE¼ Lot 1 Blk 6 32 rds 4 lks 3.01 rds | | | | | | | | | | | | | | | | | | | | |
| 4 | | | SE¼ of NW¼ | | | | 10 55 | | 710 | | L | 201 | | | 201 | | 67 | | | | 67 | | |
| | | | 6 28 rds of Lot 1 lies East of rds | | | | | | | | | | | | | | | | | | | | |
| | | | Sec 28 - 139 Rds of G 28 rds | | | | | | | | | | | | | | | | | | | | |
| 5 | Gladys Dipsedah | | | | | | 14 | | 440 | | T | 75 | | | 75 | 15 | | | | | 15 | | |
| 6 | Isaac M. Walker Jr. | | NE¼ of NW¼ | | | | 40 | | 440 | | F | 335 | 350 | | 685 | 137 | | | | | 137 | | |
| 7 | " " | | NW¼ of NW¼ | | | | 20 | | 440 | | F | 275 | | | 275 | 55 | | | | | 55 | | |
| 8 | Margaret & Riley P. Bloom | | SW¼ of NW¼ | | | | 40 | | 440 | | F | 215 | | | 215 | 43 | | | | | 43 | | |
| 9 | State of Minnesota | | SE¼ of NW¼ | | | | | | | | | | | | | | | | | | | | |
| | Kenneth Luebben | | Commencing at a point 5 rods and 20 lks from NE cor of SE¼ of NW¼ Sec 28 - 139 - 30 thence S along E line of said SE¼ of NW¼ 4 rds and 5 lks thence W parallel with the S line of said SE¼ of NW¼ | | | | 67 | | 710 | 10 | L | 21 | | | 21 | | 7 | | | | 7 | | |
| 11 | | | NE¼ of SW¼ | | | | | | | | | | | | | | | | | | | | |
| 12 | Margaret & Riley P. Bloom | | NW¼ of SW¼ Lot 4 | | | | 55 75 | | 440 440 | | F | 420 | 40 300 | | 460 | 92 | | | | | 92 | | |
| 13 | Harold & Sadie Smith | | SW¼ of SW¼ Lots 5 | | | | 48 90 | | 710 | 70 | C | 350 | 126 | | 476 | 170 | 42 | | | | 212 | | |
| 14 | | | SE¼ of SW¼ | | | | | | | | | | | | | | | | | | | | |
| 15 | Margaret A. Luebben | | Com. at NE corner of Lot 1 - 6 rds 24 lks and 2 ft from NW cor of Lot 1 Blk 6 Thence W along the N line of said Lot 1 - 6 rds 24 lks to a line of said Lot 1 thence S 4 rds 24 lks to a line of said Lot 1 thence E along the S line of said Lot 1 - 6 rds 24 lks to the SE cor of said Lot 1 thence N along the E line of said Lot 1 - 4 rds to the place of beginning | | | | 67 | | 710 | 10 | L | 21 | | | 21 | | 7 | | | | 7 | | |
| 16 | H. C. Luebben | | SE¼ of SW¼ Lot 1 Blk 6 32 rds 4 lks 3.01 rds | | | | 67 | | 710 | 44 | L | 21 | | | 21 | | 7 | | | | 7 | | |
| 17 | Gladys Dipsedah | | NW¼ of SW¼ | | | | 1 | | 440 | | T | 5 | | | 5 | 1 | | | | | 1 | | |
| 18 | J. A. Dupes | | Lot 1 Blk 6 32 rds 4 lks 3.01 rds | | | | 1 45 | | 710 | 70 | L | 39 | | | 39 | | 13 | | | | 13 | | |
| 19 | Katherine & Verdi B. Blackford | | Lot 1 Blk 6 32 rds 4 lks 3.01 rds of Lot 1 | | | | 1 45 | | 710 | | L | 120 | | | 120 | | 40 | | | | 40 | | |
| 20 | | | | | | | | | | | | | | | | | | | | | | | |
| | | | | | | | 355 61 | | | | | 2158 | 1570 | | 4728 | 609 | 461 | | | | 1070 | | |

| | Sold for Taxes | Valuations by School Districts as Equalized by Department of Taxation: District No. ..... Rate ..... Mills | District No. ..... Rate ..... Mills | District No. 50 Rate 23 Mills | District No. 52 Rate 59 Mills | District No. ..... Rate ..... Mills | Tax including State Homestead ..... Mills | State Tax on Non-Homestead 57 Mills | Special Taxes | Total Taxes |
|---|---|---|---|---|---|---|---|---|---|---|
| | | Dollars | Dollars | Dollars | Dollars | Dollars | $ cts. | $ cts. | $ cts. | $ cts. |
| 1 | | | | H 96 | | | 21 68 | | | 21 68 |
| 2 | | | | 278 | | | 62 76 | 1 46 | | 64 22 |
| 3 | | | | | | | | | | |
| 4 | | | | 67 | | | 16 17 | 34 | | 15 46 |
| 5 | | | | H 15 | | | 3 38 | | | 3 38 |
| 6 | SOLD FOR TAXES | | | H 137 | | | 30 92 | | | 30 92 |
| 7 | SOLD FOR TAXES | | | H 55 | | | 12 42 | | | 12 42 |
| 8 | | | | H 43 | | | 9 70 | | | 9 70 |
| 9 | | | | | | | | | | |
| 10 | | | | | 7 | | 1 76 | 04 | | 1 80 |
| 11 | | | | | | | | | | |
| 12 | | | | H 92 | | | 20 76 | | | 20 76 |
| 13 | | | | | H 170 42 | | 53 16 | 22 | | 53 38 |
| 14 | | | | | | | | | | |
| 15 | | | | | 7 | | 1 76 | 04 | | 1 80 |
| 16 | | | | 7 | | | 1 58 | 04 | | 1 62 |
| 17 | | | | H 1 | | | 22 | | | 22 |
| 18 | SOLD FOR TAXES | | | | 13 | | 3 36 | 06 | | 3 32 |
| 19 | | | | | 40 | | 10 02 | 20 | | 10 22 |
| 20 | | | | | | | | | | |
| | | | | H 499 | N 170 | 609 TM | 69 96 | | | |
| | | | | 352 | 189 | 471 | 128 54 | 2 40 | | 250 90 |
| | | | | 799 | 279 | 1080 | 249 50 | | | |

| | Paid | When Paid: Month | Day | Year | Number of Receipt | March Settlement 1955 | June Settlement 1955 | Penalty | November Settlement 1955 | Penalty | Collections to First Monday in January 1956 | Penalty | Delinquent on First Monday in January 1956 | Total Delinquent Tax and Penalty | Remarks |
|---|---|---|---|---|---|---|---|---|---|---|---|---|---|---|---|
| | | | | | | $ cts. | $ cts. | $ cts. | $ cts. | $ cts. | $ cts. | $ cts. | $ cts. | $ cts. | |
| 1 | PAID IN FULL | MAY | 27 | 1955 | 5991 | | 21 68 | | | | | | | | |
| 2 | 1st Half Paid<br>2nd Half Paid | MAY<br>OCT | 31<br>31 | 1955<br>1955 | 11632<br>15537 | | 32 11 | | 32 11 | | | | | | |
| 3 | | | | | | | | | | | | | | | |
| 4 | 1st Half Paid | MAY | 31 | 1955 | 11692 | | 7 73 | | | | | | 7 73 | 8 50 | |
| 5 | PAID IN FULL | MAY | 27 | 1955 | 5991 | | 3 38 | | | | | | | | |
| 6 | | | | | | | | | | | | | 30 92 | | |
| 7 | | | | | | | | | | | | | 12 42 | | |
| 8 | | | | | | | | | | | | | 9 70 | 10 67 | |
| 9 | | | | | | | | | | | | | | | |
| 10 | 1st Half Paid | MAY | 31 | 1955 | 11692 | | 9 | | | | | | 9 | 9 9 | |
| 11 | | | | | | | | | | | | | | | |
| 12 | | | | | | | | | | | | | 20 76 | 22 84 | |
| 13 | 1st Half Paid<br>2nd Half Paid | MAY<br>SEP | 31<br>1 | 1955<br>1955 | 11633<br>13982 | | 26 69 | | 26 69 | | | | | | |
| 14 | | | | | | | | | | | | | | | |
| 15 | 1st Half Paid | MAY | 31 | 1955 | 11692 | | 9 | | | | | | 9 | 9 9 | |
| 16 | 1st Half Paid | MAY | 31 | 1955 | 11692 | | 8 | | | | | | 8 | 8 9 | |
| 17 | PAID IN FULL | MAY | 27 | 1955 | 5991 | | 22 | | | | | | | | |
| 18 | | | | | | | | | | | | | 3 32 | | |
| 19 | PAID IN FULL | MAY | 31 | 1955 | 11631 | | 10 22 | | | | | | | | |
| 20 | | | | | | | | | | | | | | | |
| | | | | | | | 104 64 | | 58 80 | | | | 89 46 | | |

Hilary T. Folsom, Assessor — Woodland — Dog Holmes Beach — Horatio Beach — Sunday Bay

# Assessment Roll and Tax List of Real Property in the Town of Pennel, Cass County, Minnesota, for Taxes for the Year 1954.



Form 5CD (54) [illegible]

*Indicate Type of Property: R - Residential, C - Commercial, I - Industrial, U - Utility, F - Farm

| | | DESCRIPTION OF PROPERTY | | | | | | | TRUE AND FULL VALUATIONS | | | | ASSESSED VALUATIONS | | | | | | | | |
|---|---|---|---|---|---|---|---|---|---|---|---|---|---|---|---|---|---|---|---|---|---|
| IN WHOSE NAME ASSESSED | TO WHOM TRANSFERRED | | SUBDIVISION | Sec. or Lot | Town or Block | Rng | Number of Acres of Land | No. School District | Indicate Homestead Tax or No | Indicate Agricultural Tax or No | Indicate Type of Property* | LAND Exclusive of Structures Improvements | BUILDINGS and Other Structures | MACHINERY Permanently Attached to Real Estate | TOTAL True and Full Value | RURAL Homestead Up to $1,000 20% | RURAL Over $1,000 and Non-Homestead 33⅓% | ALL OTHER Homestead Up to $1,000 25% | ALL OTHER Over $1,000 and Non-Homestead 40% | MACHINERY Permanently Attached to Real Estate 33⅓% | TOTAL ASSESSED VALUE | Total Assessed Value as Equalized by the Board of Review | FINAL EQUALIZED VALUE |
| | | | | | | | Acres / Mills | | | | | Dollars | Dollars | Dollars | Dollars | Dollars | Dollars | Dollars | Dollars | Dollars | Dollars | Dollars | Dollars |
| | | 1 | NE ¼ of NE ¼ | 28 | 139 | 30 | | Lake 30 | | | | | | | | | | | | | | | |
| | | 2 | NW ¼ of NE ¼ | | | | | | | | | | | | | | | | | | | | |
| | | 3 | SW ¼ of NE ¼ | | | | | | | | | | | | | | | | | | | | |
| Henry Edward Siebert | | 4 | Beg. at a pt. 32 rds. W. of S.E. cor. of N.E. cor. of S.W. ¼ of S.W. ¼ of N.E. ¼ thence W. 8 rds. thence N. 20 rds. thence E. 8 rds. thence S. 20 rds. to the place of beg. (Siebert shop) | | | | 1 | | 710 | no | L | 30 | 126 | | 156 | | 52 | | | | 52 | | |
| | | 5 | | | | | | | | | | | | | | | | | | | | | |
| | | 6 | NE ¼ of NW ¼ | | | | | | | | | | | | | | | | | | | | |
| | | 7 | NW ¼ of NW ¼ | | | | | | | | | | | | | | | | | | | | |
| | | 8 | SW ¼ of NW ¼ | | | | | | | | | | | | | | | | | | | | |
| | | 9 | SE ¼ of NW ¼ | | | | | | | | | | | | | | | | | | | | |
| Waldo E. Luetter | | 10 | Beg. at a pt. 32 rds. W. of S.E. cor. of N.E. cor. of S.W. ¼ of S.W. ¼ of N.E. ¼ thence W. 8 rds. thence N. 20 rds. thence E. 8 rds. thence S. 20 rds. to the place of beg. (Luetter shop) | | | | 67 | | 710 | no | L | 21 | | | 21 | | 7 | | | | 7 | | |
| | | 11 | NE ¼ of SW ¼ | | | | | | | | | | | | | | | | | | | | |
| | | 12 | NW ¼ of SW ¼ | | | | | | | | | | | | | | | | | | | | |
| | | 13 | SW ¼ of SW ¼ | | | | | | | | | | | | | | | | | | | | |
| | | 14 | SE ¼ of SW ¼ | | | | | | | | | | | | | | | | | | | | |
| | | 15 | | | | | | | | | | | | | | | | | | | | | |
| | | 16 | NE ¼ of SE ¼ | | | | | | | | | | | | | | | | | | | | |
| | | 17 | NW ¼ of SE ¼ | | | | | | | | | | | | | | | | | | | | |
| | | 18 | SW ¼ of SE ¼ | | | | | | | | | | | | | | | | | | | | |
| | | 19 | SE ¼ of SE ¼ | | | | | | | | | | | | | | | | | | | | |
| | | 20 | | | | | 167 | | | | | 51 | 126 | | 177 | | 59 | | | | 59 | | |

| | SOLD FOR TAXES | VALUATIONS BY SCHOOL DISTRICTS AS EQUALIZED BY DEPARTMENT OF TAXATION | | | | | | Tax including State Homestead ..... Mills | State Tax on Non-Homestead 5.75 Mills | SPECIAL TAXES | TOTAL TAXES | PAID | WHEN PAID | | | Number of Receipt | March Settlement 1955 | June Settlement 1955 | Penalty | November Settlement 1955 | Penalty | Collections to First Monday in January 1956 | Penalty | Delinquent on First Monday in January 1956 | Total Delinquent Tax and Penalty | REMARKS |
|---|---|---|---|---|---|---|---|---|---|---|---|---|---|---|---|---|---|---|---|---|---|---|---|---|---|---|
| | | District No. ..... Rate ..... Mills | District No. ..... Rate ..... Mills | District No. ..... Rate ..... Mills | District No. ..... Rate ..... Mills | District No. 50 Rate 93 Mills | District No. ..... Rate ..... Mills | | | | | | Month | Day | Year | | | | | | | | | | | |
| | | Dollars | Dollars | Dollars | Dollars | Dollars | Dollars | $ cts. | $ cts. | $ cts. | $ cts. | | | | | | $ cts. | $ cts. | $ cts. | $ cts. | $ cts. | $ cts. | $ cts. | $ cts. | $ cts. | |
| | | | | | | | | | | | | | | | | | | | | | | | | | | |
| | | | | | | | | | | | | | | | | | | | | | | | | | | |
| | | | | | | | | | | | | | | | | | | | | | | | | | | |
| | | | | | | 52 | | 1304 | 28 | | 1332 | PAID IN FULL | MAY | 31 | 1955 | 14634 | | 1332 | | | | | | | | |
| | | | | | | | | | | | | | | | | | | | | | | | | | | |
| | | | | | | | | | | | | | | | | | | | | | | | | | | |
| | | | | | | | | | | | | | | | | | | | | | | | | | | |
| | | | | | | | | | | | | | | | | | | | | | | | | | | |
| | | | | | | | | | | | | | | | | | | | | | | | | | | |
| | | | | | | 7 | | 176 | 04 | | 180 | 1st Half Paid | MAY | 31 | 1955 | 11097 | | 90 | | | | | | 90 | 79 | |
| | | | | | | | | | | | | | | | | | | | | | | | | | | |
| | | | | | | | | | | | | | | | | | | | | | | | | | | |
| | | | | | | | | | | | | | | | | | | | | | | | | | | |
| | | | | | | | | | | | | | | | | | | | | | | | | | | |
| | | | | | | | | | | | | | | | | | | | | | | | | | | |
| | | | | | | | | | | | | | | | | | | | | | | | | | | |
| | | | | | | | | | | | | | | | | | | | | | | | | | | |
| | | | | | | | | | | | | | | | | | | | | | | | | | | |
| | | | | | | | | | | | | | | | | | | | | | | | | | | |
| | | | | | | 59 | | 1480 | 32 | | 1512 | | | | | | | 1422 | | | | | | 90 | | |

# Assessment Roll and Tax List of Real Property in the Town of Inver Cass County, Minnesota, for Taxes for the Year 1954.



Form-SCE(34) [illegible]

*Indicate Type of Property: R-Residential, C-Commercial, I-Industrial, U-Utility, F-Farm

| In Whose Name Assessed | To Whom Transferred | Description of Property: Subdivision | Sec. or Lot | Town or Block | Rng | Number of Acres of Land: Acres | Hdths | Indicate Land Use Tax or No | Indicate Bldg. Use Tax or No | *Indicate Type of Property | No. School District | True and Full Valuations: Land Exclusive of Buildings and Improvements | Buildings and Other Structures | Machinery Permanently Attached to Real Estate | Total True and Full Value | Assessed Valuations: Rural Homestead Up to $1,000 20% | Rural Over $4,000 and Non-Homestead 33⅓% | All Other Homestead Up to $1,000 25% | All Other Over $4,000 and Non-Homestead 40% | All Other Machinery Permanently Attached to Real Estate 33⅓% | Total Assessed Value | Total Assessed Value as Equalized by the Board of Review | Final Equalized Value |
|---|---|---|---|---|---|---|---|---|---|---|---|---|---|---|---|---|---|---|---|---|---|---|---|
| | | | | | | Acres | Hdths | | | | | Dollars | Dollars | Dollars | Dollars | Dollars | Dollars | Dollars | Dollars | Dollars | Dollars | Dollars | Dollars |
| [illegible] | [illegible] | | | | | | | | | | | | | | | | | | | | | | |
| [illegible] | [illegible] | 1 NE¼ of NE¼ | 29 | 139 | 30 | 40 | | 30 | Yd | Yd | F | 335 | 500 | | 835 | 167 | | | | | 167 | | |
| Elmer & Ada Doty | | 2 NW¼ of NE¼ | | | | 40 | | | 70 | | F | 108 | | | 108 | | 36 | | | | 36 | | |
| " | | 3 SW¼ of NE¼ | | | | 40 | | | 70 | | F | 501 | | | 501 | | 167 | | | | 167 | | |
| [illegible] | [illegible] | 4 SE¼ of NE¼ | | | | 40 | | | Yd | | F | 175 | | | 175 | 58 | | | | | 58 | | |
| George & Viola Pilsbaeuer | | 5 Lots 1 & 2 & 3 & 4 of NW¼ of SE¼ | | | | 21 | | | 70 | Yd | C | 70 | 680 | | 750 | | 250 | | | | 250 | | |
| Elmer & Ada Doty | | 6 NE¼ of NW¼ | | | | 40 | | | 70 | Yd | F | 219 | | | 219 | | 73 | | | | 73 | | |
| " " " | | 7 NW¼ of NW¼ | | | | 40 | | | 70 | | F | 216 | | | 216 | | 72 | | | | 72 | | |
| " " " | | 8 SW¼ of NW¼ less 1 Acre 1 rd 148' | | | | 37.4 | | | 70 | | F | 198 | | | 198 | | 66 | | | | 66 | | |
| " " " | | 9 SE¼ of NW¼ less 1 Acre 1 rd 148' x 1 rd 305' | | | | 3.6 | | | 70 | | F | 309 | | | 309 | | 103 | | | | 103 | | |
| Village of Backus | | 10 Lots 1 & 2 & 3 & 4 of Block 14 | | | | | | | | | | Exempt | | | | | | | | | | | |
| | | 11 NE¼ of SW¼ Village of Backus | | | | | | | | | | | | | | | | | | | | | |
| Homer & Betty Jaffke | | 12 NW¼ of SW¼ | | | | 40 | | | Yd | | F | 380 | 475 | | 855 | 171 | | | | | 171 | | |
| | | 13 SW¼ of SW¼ Village of Backus | | | | | | | | | | | | | | | | | | | | | |
| | | 14 SE¼ of SW¼ Village of Backus | | | | | | | | | | | | | | | | | | | | | |
| ~~Tessie E.~~ & Dorothy F Baker | | 15 60 acres of Lot 4 of SE¼ | | | | 60 | | | Yd | | C | 100 | 600 | | 700 | 140 | | | | | 140 | | |
| Alan W. & Ruth A. Struve | | 16 NE¼ of SE¼ | | | | 40 | | | 70 | | F | 306 | | | 306 | | 102 | | | | 102 | | |
| " " | | 17 NW¼ of SE¼ less 1 rd 729' of 24.345' | | | | 40 | | | 70 | | C | 365 | 550 | | 915 | | 305 | | | | 305 | | |
| K. A. & Lotto + Rhoda Lotto | | 18 SW¼ of SE¼ less 1 Acre Hgy Lev 60 acres | | | | 31.23 | | | Yd | | F | 290 | 875 | | 1165 | 233 | | | | | 233 | | |
| [illegible] | [illegible] | 19 Lot 1 of SE¼ of SE¼ | | | | 14 | | | Yd | | F | 190 | 225 | | 415 | 83 | | | | | 83 | | |
| [illegible] | [illegible] | 20 SE¼ of SE¼ less 19 acres | | | | 21 | | | Yd | | F | 215 | 390 | | 605 | 121 | | | | | 121 | | |
| | | (Continued on next page) | | | | 471.23 | | | | | | 3980 | 4790 | | 8770 | 950 | 1174 | | | | 2124 | | |

| Sold for Taxes | Valuations by School Districts as Equalized by Department of Taxation: District No. ..... Rate ..... Mills | Tax including State Homestead | State Tax on Non-Homestead 5.23 Mills | Special Taxes | Total Taxes | | Paid | When Paid: Month Day Year | Number of Receipt | March Settlement 1955 | June Settlement 1955 | Penalty | November Settlement 1955 | Penalty | Collections to First Monday in January 1956 | Penalty | Delinquent on First Monday in January 1956 | Total Delinquent Tax and Penalty | Remarks |
|---|---|---|---|---|---|---|---|---|---|---|---|---|---|---|---|---|---|---|---|
| | Dollars | Dollars | $ cts. | $ cts. | $ cts. | | | | | $ cts. | $ cts. | $ cts. | $ cts. | $ cts. | $ cts. | $ cts. | $ cts. | $ cts. | |
| 1 | H 167 | 37.70 | | | 37.70 | 1 | PAID IN FULL | MAY 31 1955 | 6691 | | 37.70 | | | | | | | | |
| 2 SOLD FOR TAXES | 36 | 8.12 | .18 | | 8.30 | 2 | | | | | | | | | | | 8.30 | | |
| 3 SOLD FOR TAXES | 167 | 37.70 | .88 | | 38.58 | 3 | | | | | | | | | | | 38.58 | | |
| 4 | H 35 | 7.90 | | | 7.90 | 4 | PAID IN FULL | MAY 31 1955 | 6691 | | 7.90 | | | | | | | | |
| 5 | 250 | 62.68 | 1.30 | | 63.98 | 5 | PAID IN FULL | OCT 1 1955 | 4417 | | | | 63.98 | 2.24 | | | | | |
| 6 SOLD FOR TAXES | 73 | 16.48 | .38 | | 16.86 | 6 | | | | | | | | | | | 16.86 | | |
| 7 SOLD FOR TAXES | 72 | 16.26 | .38 | | 16.64 | 7 | | | | | | | | | | | 16.64 | | |
| 8 SOLD FOR TAXES | 66 | 14.90 | .34 | | 15.24 | 8 | | | | | | | | | | | 15.24 | | |
| 9 SOLD FOR TAXES | 103 | 23.26 | .54 | | 23.80 | 9 | | | | | | | | | | | 23.80 | | |
| 10 | | | | | | 10 | | | | | | | | | | | | | |
| 11 | | | | | | 11 | | | | | | | | | | | | | |
| 12 SOLD FOR TAXES | H 171 | 38.60 | | | 38.60 | 12 | PAID IN FULL | OCT 6 1955 | 13742 | | | | 38.60 | 1.35 | | | | | |
| 13 | | | | | | 13 | | | | | | | | | | | | | |
| 14 | | | | | | 14 | | | | | | | | | | | | | |
| 15 | H 140 | 31.60 | | | 31.60 | 15 | PAID IN FULL | MAY 31 1955 | 11636 | | 31.60 | | | | | | | | |
| 16 | 102 | 23.02 | .54 | | 23.56 | 16 | | | | | | | | | | | 23.56 | 1.25 | 72 |
| 17 SOLD FOR TAXES | 305 | 68.84 | 1.60 | | 70.44 | 17 | | | | | | | | | | | 70.44 | | |
| 18 | H 233 | 52.60 | | | 52.60 | 18 | 1st Half Paid<br>2nd Half Paid | MAY 2 & 1955<br>OCT 19 1955 | 6029<br>15585 | | 26.30 | | 26.30 | | | | | | |
| 19 | H 83 | 18.74 | | | 18.74 | 19 | PAID IN FULL | SEP 20 1955 | 13794 | | | | 18.74 | .56 | | | | | |
| 20 | H 121 | 27.32 | | | 27.32 | 20 | PAID IN FULL | AUG 2 1955 | 13364 | | | | 27.32 | .68 | | | | | |
| | H 10 | 2.26 | | | 2.26 | | | | | | | | | | | | | | |
| | 950 | 214.68 | | | 214.68 | | | | | | | | | | | | | | |
| | 934 | 210.90 | 4.88 | | 215.78 | | | | | | | | | | | | | | |
| | 187 | 42.24 | .98 | | 43.22 | | | | | | | | | | | | | | |
| | | 485.72 | 6.14 | | 491.86 | | | | | | 103.50 | | 187.94 | | | | 21.36 | | |

Wilbert G. Polzin
Woodland
Des Moines Branch
Horseshoe Branch
Bailey Lake

# Assessment Roll and Tax List of Real Property in the Town of Pennock, Cass County, Minnesota, for Taxes for the Year 1954.



Form SC1110 (Issue date Cover, Section 6)

*Indicate Type of Property: R - Residential, C - Commercial, I - Industrial, U - Utility, F - Farm*

| In Whose Name Assessed | To Whom Transferred | Description of Property: Subdivision | Sec. or Lot | Town or Block | Rng | Number of Acres of Land: Acres | 100ths | No. School District | Indicate Issue Tax or No. | Indicate Application Tax or No. | Indicate Type of Property | True and Full Valuations: Land Exclusive of Structures and Improvements (Dollars) | Buildings and Other Structures (Dollars) | Machinery Permanently Attached to Real Estate (Dollars) | Total True and Full Value (Dollars) | Assessed Valuations: Rural: Homestead Up to $4,000 20% (Dollars) | Rural: Over $4,000 and Non-Homestead 33⅓% (Dollars) | All Other: Homestead Up to $1,000 25% (Dollars) | All Other: Over $1,000 and Non-Homestead 40% (Dollars) | Machinery Permanently Attached to Real Estate 33⅓% (Dollars) | Total Assessed Value (Dollars) | Total Amount Value as Equalized by the Board of Review (Dollars) | Final Equalized Value (Dollars) | Remarks |
|---|---|---|---|---|---|---|---|---|---|---|---|---|---|---|---|---|---|---|---|---|---|---|---|---|
| | | 1 NE¼ of NE¼ | 24 | 139 | 30 | | | Ash 30 | | | | | | | | | | | | | | | | |
| | | 2 NW¼ of NE¼ | | | | | | | | | | | | | | | | | | | | | | |
| | | 3 SW¼ of NE¼ | | | | | | | | | | | | | | | | | | | | | | |
| | | 4 SE¼ of NE¼ | | | | | | | | | | | | | | | | | | | | | | |
| Masonic Non Equs Post #348, American Legion | | 5 N. 400' of E 500' of N. 845' of NW¼ of SE¼ | | | | | | | | | None | 51 | 450 | | 501 | | 167 | | | | 167 | | | |
| | | 6 NE¼ of NW¼ | | | | | | | | | | | | | | | | | | | | | | |
| | | 7 NW¼ of NW¼ | | | | | | | | | | | | | | | | | | | | | | |
| | | 8 SW¼ of NW¼ | | | | | | | | | | | | | | | | | | | | | | |
| | | 9 SE¼ of NW¼ | | | | | | | | | | | | | | | | | | | | | | |
| | | 10 | | | | | | | | | | | | | | | | | | | | | | |
| | | 11 NE¼ of SW¼ | | | | | | | | | | | | | | | | | | | | | | |
| | | 12 NW¼ of SW¼ | | | | | | | | | | | | | | | | | | | | | | |
| | | 13 SW¼ of SW¼ | | | | | | | | | | | | | | | | | | | | | | |
| | | 14 SE¼ of SW¼ | | | | | | | | | | | | | | | | | | | | | | |
| | | 15 | | | | | | | | | | | | | | | | | | | | | | |
| | | 16 NE¼ of SE¼ | | | | | | | | | | | | | | | | | | | | | | |
| | | 17 NW¼ of SE¼ | | | | | | | | | | | | | | | | | | | | | | |
| | | 18 SW¼ of SE¼ | | | | | | | | | | | | | | | | | | | | | | |
| | | 19 SE¼ of SE¼ | | | | | | | | | | | | | | | | | | | | | | |
| | | 20 | | | | | | | | | | | | | | | | | | | | | | |
| | | | | | | | | | | | | 51 | 450 | | 501 | | 167 | | | | 167 | | | |

| Sold for Taxes | Valuations by School Districts as Equalized by Department of Taxation: District No. ..... Rate ..... Mills | District No. ..... Rate ..... Mills | District No. ..... Rate ..... Mills | District No. ..... Rate ..... Mills | Pennock No. 30 Rate 35.0 Mills | District No. ..... Rate ..... Mills | Tax Including State Homestead ..... Mills | State Tax on Non-Homestead 5.2 Mills | Special Taxes | Total Taxes | | Paid | When Paid: Month | Day | Year | Number of Receipt | March Settlement 1955 | June Settlement 1955 | Penalty | November Settlement 1955 | Penalty | Collections to First Monday in January 1956 | Penalty | Delinquent on First Monday in January 1956 | Total Delinquent Tax and Penalty | Remarks |
|---|---|---|---|---|---|---|---|---|---|---|---|---|---|---|---|---|---|---|---|---|---|---|---|---|---|---|
| | Dollars | Dollars | Dollars | Dollars | Dollars | Dollars | $ cts. | $ cts. | $ cts. | $ cts. | | | | | | | $ cts. | $ cts. | $ cts. | $ cts. | $ cts. | $ cts. | $ cts. | $ cts. | $ cts. | |
| | | | | | | | | | | | 1 | | | | | | | | | | | | | | | |
| | | | | | | | | | | | 2 | | | | | | | | | | | | | | | |
| | | | | | | | | | | | 3 | | | | | | | | | | | | | | | |
| | | | | | | | | | | | 4 | | | | | | | | | | | | | | | |
| | | | | 167 | | | 41 88 | 88 | | 42 76 | 5 | PAID IN FULL | MAY | 31 | 1955 | 11635 | | 42 76 | | | | | | | | |
| | | | | | | | | | | | 6 | | | | | | | | | | | | | | | |
| | | | | | | | | | | | 7 | | | | | | | | | | | | | | | |
| | | | | | | | | | | | 8 | | | | | | | | | | | | | | | |
| | | | | | | | | | | | 9 | | | | | | | | | | | | | | | |
| | | | | | | | | | | | 10 | | | | | | | | | | | | | | | |
| | | | | | | | | | | | 11 | | | | | | | | | | | | | | | |
| | | | | | | | | | | | 12 | | | | | | | | | | | | | | | |
| | | | | | | | | | | | 13 | | | | | | | | | | | | | | | |
| | | | | | | | | | | | 14 | | | | | | | | | | | | | | | |
| | | | | | | | | | | | 15 | | | | | | | | | | | | | | | |
| | | | | | | | | | | | 16 | | | | | | | | | | | | | | | |
| | | | | | | | | | | | 17 | | | | | | | | | | | | | | | |
| | | | | | | | | | | | 18 | | | | | | | | | | | | | | | |
| | | | | | | | | | | | 19 | | | | | | | | | | | | | | | |
| | | | | | | | | | | | 20 | | | | | | | | | | | | | | | |
| | | | | 167 | | | 41 88 | 88 | | 42 76 | | | | | | | | 42 76 | | | | | | | | |

Philbert's Point
Woodland
Des Moines Junction
Horseshoe Bend
Lake Jay

# Assessment Roll and Tax List of Real Property in the Town of Powers, Cass County, Minnesota, for Taxes for the Year 1954.

*Indicate Type of Property: R-Residential, C-Commercial, I-Industrial, U-Utility, F-Farm

Form SCD (54)

Albert C. & Vinnie E. Johnson — E 45 ft. lying N of E 45 rods of Lot 1 — 30 139 30

| Line | In Whose Name Assessed | To Whom Transferred | Subdivision | Sec. or Lot | Town or Block | Rng | Acres | 100ths | No. School Dist. | Homestead Yes or No | Agricultural Yes or No | Type of Property | Land (Dollars) | Buildings and Other Structures (Dollars) | Machinery (Dollars) | Total True and Full Value (Dollars) | Rural: Homestead Up to $4,000 20% | Rural: Over $4,000 and Non-Homestead 33⅓% | All Other: Homestead Up to $4,000 25% | All Other: Over $4,000 and Non-Homestead 40% | Machinery 33⅓% | Total Assessed Value | Total Assessed Value as Equalized by the Board of Review | Final Equalized Value |
|---|---|---|---|---|---|---|---|---|---|---|---|---|---|---|---|---|---|---|---|---|---|---|---|---|
| 1 | C. L. Curry | | NE¼ of NE¼ E of Ry | 30 | 139 | 30 | 32 | | 30 (Incl) | yes | yes | F | 260 | | | 260 | 52 | | | | | 52 | | |
| 2 | ~~Luella A. & Howard M. Lang~~ Martha L. ... / Richard J. Smyda | | NW¼ of NE¼ Lot 1, less E 45 rods of S 20 rods | | | | 34 | | | yes | | F | 305 | 350 | | 655 | 131 | | | | | 131 | | |
| 3 | Loren Barchus | | SW¼ of NE¼ Lot 2 less 4 acs & less parts N of Ry | | | | 39 | 05 | | yes | | F | 385 | 675 | | 1060 | 212 | | | | | 212 | | |
| 4 | | | SE¼ of NE¼ | | | | | | | | | | | | | | | | | | | | | |
| 5 | Luella A. & Howard M. Lang | | 4 acs in Lot 2 | | | | 4 | | | no | no | C | 90 | 300 | | 390 | | 130 | | | | 130 | | |
| 6 | | | NE¼ of NW¼ | | | | | | | | | | | | | | | | | | | | | |
| 7 | | | NW¼ of NW¼ | | | | | | | | | | | | | | | | | | | | | |
| 8 | | | SW¼ of NW¼ | | | | | | | | | | | | | | | | | | | | | |
| 9 | | | SE¼ of NW¼ | | | | | | | | | | | | | | | | | | | | | |
| 10 | Wm. Knapf | | 5 acs in NE¼ of NE¼ | | | | 8 | | | yes | yes | R | 85 | 50 | | 135 | 27 | | | | | 27 | | |
| 11 | | | NE¼ of SW¼ | | | | | | | | | | | | | | | | | | | | | |
| 12 | | | NW¼ of SW¼ | | | | | | | | | | | | | | | | | | | | | |
| 13 | | | SW¼ of SW¼ | | | | | | | | | | | | | | | | | | | | | |
| 14 | | | SE¼ of SW¼ | | | | | | | | | | | | | | | | | | | | | |
| 15 | | | | | | | | | | | | | | | | | | | | | | | | |
| 16 | Lou Barchus | | SE¼ of SE¼ Lot 3 less School & less part N of Ry | | | | 32 | 07 | | yes | | R | 30 | | | 30 | 6 | | | | | 6 | | |
| 17 | | | NW¼ of SE¼ | | | | | | | | | | | | | | | | | | | | | |
| 18 | | | SW¼ of SE¼ | | | | | | | | | | | | | | | | | | | | | |
| 19 | | | SE¼ of SE¼ | | | | | | | | | | | | | | | | | | | | | |
| 20 | | | | | | | | | | | | | | | | | | | | | | | | |
| Total | | | | | | | 154 | 12 | | | | | 1155 | 1375 | | 2530 | 428 | 130 | | | | 558 | | |



| Line | Sold for Taxes | District No. ... Rate ... Mills | District No. ... Rate ... Mills | District No. ... Rate ... Mills | District No. 30 Rate 73 / 223 Mills | District No. 30 Rate 73 / 260 Mills | District No. ... Rate ... Mills | Tax including State Homestead ... Mills | State Tax on Non-Homestead ... Mills | Special Taxes | Total Taxes | Paid | When Paid (Month Day Year) | Number of Receipt | March Settlement 1955 | June Settlement 1955 | Penalty | November Settlement 1955 | Penalty | Collections to First Monday in January 1956 | Penalty | Delinquent on First Monday in January 1956 | Total Delinquent Tax and Penalty | Remarks |
|---|---|---|---|---|---|---|---|---|---|---|---|---|---|---|---|---|---|---|---|---|---|---|---|---|
| 1 | | | | | H 52 | | | 11 74 | | | 11 74 | 1st Half Paid / 2nd Half Paid | MAY 31 1955 / OCT 31 1955 | 11660 / 15542 | | 5 87 | | 5 87 | | | | | | |
| 2 | | | | | H 131 | | | 29 58 | | | 29 58 | PAID IN FULL | MAY 31 1955 | 6179 | | 29 58 | | | | | | | | |
| 3 | | | | | H 212 | | | 47 86 | | | 47 86 | 1st Half Paid / 2nd Half Paid | MAY 31 1955 / OCT 31 1955 | 11660 / 15542 | | 23 93 | | 23 93 | | | | | | |
| 4 | | | | | | | | | | | | | | | | | | | | | | | | |
| 5 | | | | | | 130 | | 32 60 | 68 | | 33 28 | PAID IN FULL | MAY 26 1955 | 6318 | | 33 28 | | | | | | | | |
| 6 | | | | | | | | | | | | | | | | | | | | | | | | |
| 7 | | | | | | | | | | | | | | | | | | | | | | | | |
| 8 | | | | | | | | | | | | | | | | | | | | | | | | |
| 9 | | | | | | | | | | | | | | | | | | | | | | | | |
| 10 | SOLD FOR TAXES | | | | H 27 | | | 6 10 | | | 6 10 | | | | | | | | | | | 6 10 | | |
| 11 | | | | | | | | | | | | | | | | | | | | | | | | |
| 12 | | | | | | | | | | | | | | | | | | | | | | | | |
| 13 | | | | | | | | | | | | | | | | | | | | | | | | |
| 14 | | | | | | | | | | | | | | | | | | | | | | | | |
| 15 | | | | | | | | | | | | | | | | | | | | | | | | |
| 16 | | | | | H 6 | | | 1 36 | | | 1 36 | 1st Half Paid / 2nd Half Paid | MAY 31 1955 / OCT 31 1955 | 11660 / 15542 | | 68 | | 68 | | | | | | |
| 17 | | | | | | | | | | | | | | | | | | | | | | | | |
| 18 | | | | | | | | | | | | | | | | | | | | | | | | |
| 19 | | | | | | | | | | | | | | | | | | | | | | | | |
| 20 | | | | | | | | | | | | | | | | | | | | | | | | |
| Total | | | | | H 428 | 130 | | 32 60 / 96 64 / 129 24 | 68 | | 129 92 | | | | | 93 34 | | 30 48 | | | | 6 10 | | |

# Assessment Roll and Tax List of Real Property in the Town of Remond, Cass County, Minnesota, for Taxes for the Year 1954.

*Indicate Type of Property: R - Residential, C - Commercial, I - Industrial, U - Utility, F - Farm

FORM 5CD (54) WILLIAM SON COMPANY, MINNEAPOLIS

| | In Whose Name Assessed | To Whom Transferred | Description of Property: Subdivision | Sec. or Lot | Town or Block | Rng | Acres | Tenths | Sch. School District | Indicate Homestead Tax as No | Indicate Agricultural Tax as No | Indicate Type of Property | True and Full Valuations: Land Estimate of Structures and Improvements | Buildings and Other Structures | Machinery Permanently Attached to Real Estate | Total True and Full Value | Assessed Valuations: Rural: Homestead Up to $1,000 20% | Rural: Over $1,000 and Non-Homestead 33⅓% | All Other: Homestead Up to $4,000 25% | All Other: Over $4,000 and Non-Homestead 40% | Machinery Permanently Attached to Real Estate 33⅓% | Total Assessed Value | Total Assessed Value as Equalized by the Board of Review | Final Equalized Value |
|---|---|---|---|---|---|---|---|---|---|---|---|---|---|---|---|---|---|---|---|---|---|---|---|---|
| | | | | | | | Acres | Tenths | | | | | Dollars | Dollars | Dollars | Dollars | Dollars | Dollars | Dollars | Dollars | Dollars | Dollars | Dollars | Dollars |
| 1 | | | N½ of N E ¼ | 31 | 139 | 30 | | | | Ind 200 | | | | | | | | | | | | | | |
| 2 | | | N W ¼ of N E ¼ | | | | | | | | | | | | | | | | | | | | | |
| 3 | | | S W ¼ of N E ¼ | | | | | | | | | | | | | | | | | | | | | |
| 4 | | | S E ¼ of N E ¼ | | | | | | | | | | | | | | | | | | | | | |
| 5 | | | | | | | | | | | | | | | | | | | | | | | | |
| 6 | | | N E ¼ of N W ¼ | | | | | | | | | | | | | | | | | | | | | |
| 7 | | | N W ¼ of N W ¼ | | | | | | | | | | | | | | | | | | | | | |
| 8 | | | S W ¼ of N W ¼ | | | | | | | | | | | | | | | | | | | | | |
| 9 | | | S E ¼ of N W ¼ | | | | | | | | | | | | | | | | | | | | | |
| 10 | Talmer L. & Royal L. Gustafson | | E½ of Lot 5 | | | | 162 | | | No | No | L | 48 | | | 48 | | 16 | | | | 16 | | |
| 11 | | | N E ¼ of S W ¼ | | | | | | | | | | | | | | | | | | | | | |
| 12 | | | N W ¼ of S W ¼ | | | | | | | | | | | | | | | | | | | | | |
| 13 | Clark W. & Anne M. Johnston | | W½ of ~~S W ¼ of S W ¼~~ Lot 3 | | | | 162 | | | No | " | L | 48 | | | 48 | | 16 | | | | 16 | | |
| 14 | | | S E ¼ of S W ¼ | | | | | | | | | | | | | | | | | | | | | |
| 15 | | | | | | | | | | | | | | | | | | | | | | | | |
| 16 | James W. & Elwin L. Bader | | N E ¼ of S E ¼ Lot 3 | | | | 162.5 | | | Yes | 40 | F | 290 | | | 290 | 58 | | | | | 58 | | |
| 17 | | | N W ¼ of S E ¼ Less R/W | | | | | | | | | | | | | | | | | | | | | |
| 18 | | | S W ¼ of S E ¼ } Lot 4 less R/W | | | | 52.50 | | | Yes | 40 | F | 325 | | | 325 | 65 | | | | | 65 | | |
| 19 | | | S E ¼ of S E ¼ } | | | | | | | | | | | | | | | | | | | | | |
| 20 | | | | | | | | | | | | | | | | | | | | | | | | |
| | | | | | | | 1019.9 | | | | | | 711 | | | 711 | 142 | 32 | | | | 155 | | |

| | Sold for Taxes | Validations by School Districts as Equalized by Department of Taxation: District No. ..... Rate ..... Mills | District No. ..... Rate ..... Mills | District No. 82 Rate 73 Mills | District No. 26 Rate 73 Mills | District No. ..... Rate ..... Mills | Tax including State Homestead ..... Mills | State Tax on Non-Homestead ..... Mills | Special Taxes | Total Taxes | Paid | When Paid | Number of Receipt | March Settlement 1955 | June Settlement 1955 | Penalty | November Settlement 1955 | Penalty | Collections to Five Months in January 1956 | Penalty | Delinquent on First Monday in January 1956 | Total Delinquent Tax and Penalty | Remarks |
|---|---|---|---|---|---|---|---|---|---|---|---|---|---|---|---|---|---|---|---|---|---|---|---|
| | | Dollars | Dollars | Dollars | Dollars | Dollars | $ cts. | $ cts. | $ cts. | $ cts. | | Month Day Year | | $ cts. | $ cts. | $ cts. | $ cts. | $ cts. | $ cts. | $ cts. | $ cts. | $ cts. | |
| 1 | | | | | | | | | | | | | | | | | | | | | | | |
| 2 | | | | | | | | | | | | | | | | | | | | | | | |
| 3 | | | | | | | | | | | | | | | | | | | | | | | |
| 4 | | | | | | | | | | | | | | | | | | | | | | | |
| 5 | | | | | | | | | | | | | | | | | | | | | | | |
| 6 | | | | | | | | | | | | | | | | | | | | | | | |
| 7 | | | | | | | | | | | | | | | | | | | | | | | |
| 8 | | | | | | | | | | | | | | | | | | | | | | | |
| 9 | | | | | | | | | | | | | | | | | | | | | | | |
| 10 | | | | 16 | | | 402 | 08 | | 410 | PAID IN FULL | MAY 31 1955 | 1637 | | 410 | | | | | | | | |
| 11 | | | | | | | | | | | | | | | | | | | | | | | |
| 12 | | | | | | | | | | | PAID IN FULL | MAY 20 1955 | 2710 | | 410 | | | | | | | | |
| 13 | | | | 16 | | | 402 | 08 | | 410 | | | | | | | | | | | | | |
| 14 | | | | | | | | | | | | | | | | | | | | | | | |
| 15 | | | | | | | | | | | | | | | | | | | | | | | |
| 16 | SOLD FOR TAXES | | H 58 | | | | 1310 | | | 1310 | | | | | | | | | | | 1310 | | |
| 17 | | | | | | | | | | | | | | | | | | | | | | | |
| 18 | SOLD FOR TAXES | | H 65 | | | | 1468 | | | 1468 | | | | | | | | | | | 1468 | | |
| 19 | | | | | | | | | | | | | | | | | | | | | | | |
| 20 | | | H 123 | 32 | H 123 32 155 | Tax 804 27 78 35 82 | 16 | | | 3598 | | | | | 820 | | | | | | 2778 | | |

# Assessment Roll and Tax List of Real Property in the Town of Tower, Cass County, Minnesota, for Taxes for the Year 1954.

*Indicate Type of Property: R-Residential, C-Commercial, I-Industrial, U-Utility, F-Farm

| | In Whose Name Assessed | To Whom Transferred | | Description of Property: Subdivision | Sec. or Lot | Town or Block | Rng | Acres | Mills | Sch. Dist. | Indicate Homestead Tax or No | Indicate Agricultural Tax or No | Indicate Type of Property | True and Full Valuations: Land Exclusive of Structures and Improvements | Buildings and Other Structures | Machinery Permanently Attached to Real Estate | Total True and Full Value | Assessed Valuations: Rural: Homestead Up to $1,000 20% | Rural: Over $1,000 and Non-Homestead 33⅓% | All Other: Homestead Up to $1,000 25% | All Other: Over $1,000 and Non-Homestead 40% | Machinery Permanently Attached to Real Estate 33⅓% | Total Assessed Value | Total Assessed Value as Equalized by the Board of Review | Final Equalized Value |
|---|---|---|---|---|---|---|---|---|---|---|---|---|---|---|---|---|---|---|---|---|---|---|---|---|---|
| | | | | | | | | Acres | Mills | | | | | Dollars | Dollars | Dollars | Dollars | Dollars | Dollars | Dollars | Dollars | Dollars | Dollars | Dollars | Dollars |
| 1 | Elmer & Ada Doty | | | NE¼ of NE¼ | 32 | 139 | 30 | 40 | | 30 | 1140 | 1140 | F | 540 | | | 540 | 68 | | | | | 68 | | |
| 2 | Myrtle Oldhoeft | | | NW¼ of NE¼ | | | | 2 | | | 1140 | | F | 570 | | | 570 | 114 | | | | | 114 | | |
| 3 | " " | | | SW¼ of NE¼ | | | | 40 | | | 1140 | | F | 410 | 600 | | 1010 | 202 | | | | | 202 | | |
| 4 | Elmer & Ada Doty | | | Lot 1 lying W of Ditch Shown on Plat, Sec. 34 and Lot 4 EXCEPTING Rail & Highway | | | | 21.87 | | | 70 | | R | 175 | 225 600 | | 1000 | 80 | 200 | | | | 280 | | |
| 5 | Minn. Power & Light | | | 50' x 50' North of NE¼ | | | | | | | 70 | | U | 20 | 550 | 4350 | 4920 | | 190 | | | 1450 | 1640 | | |
| 6 | Francis H. & Phyllis A. Van Epps | | | Alday NE¼ of NW¼ | | | | 28 | | | 1140 | | F | 235 | 280 | | 515 | 103 | | | | | 103 | | |
| 7 | | | | NW¼ of NW¼ | | | | | | | | | | | | | | | | | | | | | |
| 8 | Leslie & Phyllis Swingen | | | SW¼ of NW¼ | | | | 40 | | | 1140 | | F | 320 | | | 320 | 64 | | | | | 64 | | |
| 9 | " " " | | | SE¼ of NW¼ | | | | 40 | | | 1140 | | F | 375 | | | 375 | 75 | | | | | 75 | | |
| 10 | Backus Evergreen Cemetery Assn | | | Beg. at S.E. Cor. of Lot 4 of Sec. 34 T. 139 R. 30 W. 2311' to the N.E. Cor. of Lot 1 of Sec. 3 T. 138 R. 30 W. 1678' to the S.E. Cor. of Lot 1 of Sec. 3 T. 138 R. 30 W. 1320' to the S.W. Cor. of Lot 4 of Sec. 34 T. 139 R. 30 W. 1320' to the place of Beg. (64.41) | | | | | | | | | Exempt | | | | | | | | | | | | |
| 11 | Village of Backus | | | NE¼ of SW¼ | | | | | | | | | | Exempt | | | | | | | | | | | |
| 12 | James H. & Elsie M. Cada | | | NW¼ of SW¼ | | | | 40 | | | 1140 | | F | 370 | | | 370 | 74 | | | | | 74 | | |
| 13 | Margaret Lucille Stevenson | | | SW¼ of SW¼ | | | | 40 | | | 1140 | | F | 550 | | | 550 | 110 | | | | | 110 | | |
| 14 | ~~Arthur H. & Margaret L. Stevenson~~ | | | SE¼ of SW¼ | | | | 40 | | | 70 | | F | 145 | 375 | | 520 | | 190 | | | | 190 | | |
| 15 | | | | | | | | | | | | | | | | | | | | | | | | | |
| 16 | Andrew H. & Elma E. Anderson | | | NE¼ of SE¼ Lot 2 | | | | 58.6 | | | 70 | | F | 145 | 150 | | 345 | | 115 | | | | 115 | | |
| 17 | | | | NW¼ of SE¼ | | | | | | | | | | | | | | | | | | | | | |
| 18 | Kustra A. C. & Rhoda C. Lehto | | | SW¼ of SE¼ | | | | 40 | | | 70 | | T | 255 | | | 255 | | 85 | | | | 85 | | |
| 19 | | | | SE¼ of SE¼ Lot 3 | | | | 22.80 | | | 70 | | T | 148 | | | 148 | | 36 | | | | 36 | | |
| 20 | Gerald & Irma Doty | | | 76 ac of Lot 1 | | | | 76 | | | | | | | | | | | | | | | | | |
| | | | | | | | | 444.03 | | | | | | 4118 | 2780 | 4350 | 11248 | 892 | 816 | | | 1450 | 3158 | | |



| | Sold for Taxes | Valuations by School Districts as Equalized by Department of Valuation: District No. ..... Rate ..... Mills | District No. ..... Rate ..... Mills | District No. ..... Rate ..... Mills | District No. 2 Rate 43.4 Mills | District No. ..... Rate ..... Mills | District No. ..... Rate ..... Mills | Tax including State Homestead ..... Mills | State Tax on Non-Homestead 5.2 Mills | Special Taxes | Total Taxes | Paid | When Paid: Month | Day | Year | Number of Receipt | March Settlement 1955 | June Settlement 1955 | Penalty | November Settlement 1955 | Penalty | Collections to First Monday in January 1956 | Penalty | Delinquent on First Monday in January 1956 | Penalty | Total Delinquent Tax and Penalty | Remarks |
|---|---|---|---|---|---|---|---|---|---|---|---|---|---|---|---|---|---|---|---|---|---|---|---|---|---|---|---|
| | | Dollars | Dollars | Dollars | Dollars | Dollars | Dollars | $ cts. | $ cts. | $ cts. | $ cts. | | | | | | $ cts. | $ cts. | $ cts. | $ cts. | $ cts. | $ cts. | $ cts. | $ cts. | $ cts. | $ cts. | |
| 1 | | | | H 68 | | | | 15 34 | | | 15 34 | PAID IN FULL | MAY | 31 | 1955 | 1641 | | 15 34 | | | | | | | | | |
| 2 | HOLD FOR TAXES | | | H 114 | | | | 25 74 | | | 25 74 | | | | | | | | | | | | | 25 74 | | | |
| 3 | HOLD FOR TAXES | | | H 202 | | | | 45 60 | | | 45 60 | | | | | | | | | | | | | 45 60 | | | |
| 4 | | | | H 80 200 | | | | 63 20 | 10 4 | | 64 24 | PAID IN FULL | MAY | 9 | 1955 | 1357 | | 64 24 | | | | | | | | | |
| 5 | | | | 1640 | | | | 370 20 | 8 56 | | 378 76 | 2nd Half Paid 1st Half Paid | OCT MAY | 10 31 | 1955 1955 | 1476 1063 | | 189 38 | | 189 38 | | | | | | | |
| 6 | | | | H 103 | | | | 23 26 | | | 23 26 | PAID IN FULL | MAY | 31 | 1955 | 1644 | | 23 26 | | | | | | | | | |
| 7 | | | | | | | | | | | | | | | | | | | | | | | | | | | |
| 8 | | | | H 64 | | | | 14 44 | | | 14 44 | 2nd Half Paid 1st Half Paid | OCT MAY | 31 5 | 1955 1955 | 5644 | | 7 22 | | 7 22 | | | | | | | |
| 9 | | | | H 75 | | | | 16 92 | | | 16 92 | 2nd Half Paid 1st Half Paid | OCT MAY | 31 5 | 1955 1955 | 1536 | | 8 46 | | 8 46 | | | | | | | |
| 10 | | | | | | | | | | | | | | | | | | | | | | | | | | | |
| 11 | | | | | | | | | | | | | | | | | | | | | | | | | | | |
| 12 | HOLD FOR TAXES | | | H 24 | | | | 16 70 | | | 16 70 | | | | | | | | | | | | | 16 70 | | 24 89 | |
| 13 | HOLD FOR TAXES | | | H 110 | | | | 24 84 | | | 24 84 | | | | | | | | | | | | | | | | |
| 14 | | | | 190 | | | | 42 88 | 1 00 | | 43 88 | PAID IN FULL | APR | 25 | 1955 | 5182 | | 43 88 | | | | | | | | | |
| 15 | | | | | | | | | | | | | | | | | | | | | | | | | | | |
| 16 | HOLD FOR TAXES | | | 115 | | | | 25 96 | 6 0 | | 26 56 | PAID IN FULL | MAY | 31 | 1955 | 1638 | | 26 56 | | | | | | | | | |
| 17 | | | | | | | | | | | | | | | | | | | | | | | | | | | |
| 18 | | | | 85 | | | | 19 18 | 4 4 | | 19 62 | 1st Half Paid 2nd Half Paid | MAY OCT | 24 17 | 1955 1955 | 6129 | | 9 81 | | 9 81 | | | | | | | |
| 19 | | | | 36 | | | | 8 17 | 1 8 | | 8 30 | 1st Half Paid 2nd Half Paid | MAY OCT | 24 17 | 1955 1955 | 1456 | | 4 15 | | 4 15 | | | | | | | |
| 20 | | | | H 490 2206 3156 | | | | 71 38 | 1 82 | | 72 20 | | | | | | | | | | | | | | | | |
| | | | | | | | | | | | | | | | | | | 392 30 | | 219 02 | | | | 112 88 | | | |

Assessment Roll and Tax List of Real Property in the … C-Commercial, I-Industrial, U-Utility, F-Farm

Cass County, Minnesota, for Taxes for the Year 1954.



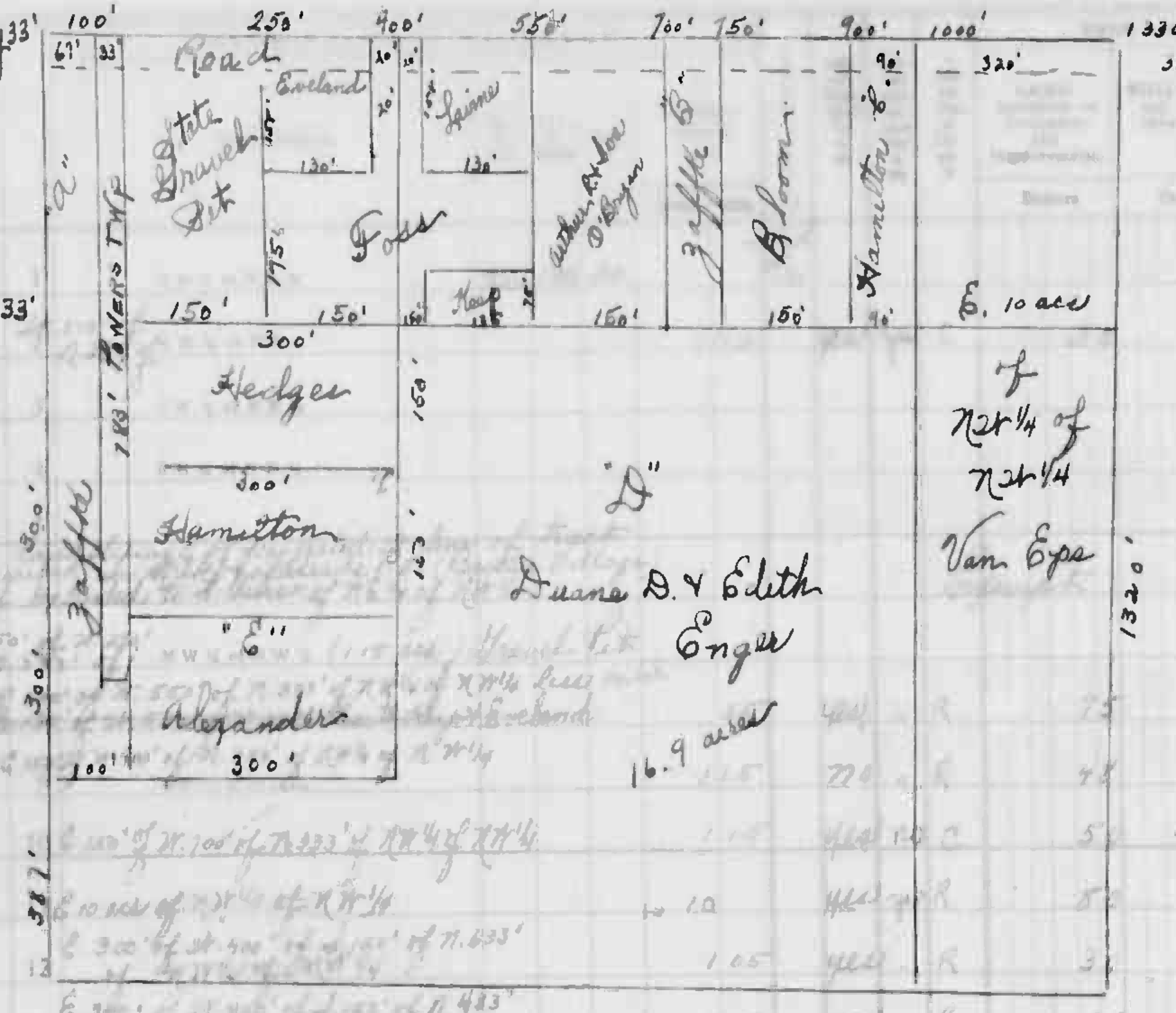

NW¼ – NW¼
32-139-30

Not drawn to scale

| Line | In Whose Name Assessed | Description | Acres | Homestead | Type | Land value | Buildings | Total | Rural 20% | Rural 33⅓% | All Other 25% | Total Assessed Value | Sold for Taxes | School District | Tax incl. State (Homestead) | State Tax Non-Homestead | Total Taxes | Paid / When Paid | No. of Receipt | June Settlement 1955 | Other columns |
|---|---|---|---|---|---|---|---|---|---|---|---|---|---|---|---|---|---|---|---|---|---|
| 1 | | | | | | | | | | | | | | | | | | | | | |
| 2 | Rose E & Dorothy E Baker | | | | | | | | 6 | | | 6 | | H 6 | 1.36 | | 1.36 | PAID IN FULL MAY 31 1955 | 11636 | 1.36 | |
| 3 | | | | | | | | | | | | | | | | | | | | | |
| 4 | | | | | | | | | | | | | | | | | | | | | |
| 5 | | | | | | | | | | | | | | | | | | | | | |
| 6 | Backus Evergreen Cemetery Assn | | | | | | | | | | | | | | | | | | | | |
| 7 | State of Minnesota | | | | | | | | | | | | | | | | | | | | |
| 8 | Ole & Nellie Foss | | | | | | | | 35 | | | 35 | SOLD FOR TAXES | H 35 | 7.90 | | 7.90 | | | | 7.90 |
| 9 | Margaret E & Elmer W. Bloom | | | | | | | | | 16 | | 16 | | 16 | 3.62 | .08 | 3.70 | PAID IN FULL MAY 26 1955 | 5949 | 3.70 | |
| 10 | Arthur & Iva Ann O'Bryan | | | | | | | | 15 | | | 15 | SOLD FOR TAXES | H 15 | 3.76 | | 3.76 | | | | 3.76 |
| 11 | Francis W. & Gladys S. Van Eps | | | | | | | | 16 | | | 16 | | H 16 | 3.62 | | 3.62 | PAID IN FULL MAY 31 1955 | 11644 | 3.62 | |
| 12 | Florence C. Hamilton | | | | | | | | 51 | | | 51 | | H 51 | 11.52 | | 11.52 | PAID IN FULL NOV 28 1955 | 16029 | | 11.52; 89 |
| 13 | Horace & Edith M. Hedges | | | | | | | | 51 | | | 51 | | H 51 | 11.52 | | 11.52 | PAID IN FULL MAY 31 1955 | 11645 | 11.52 | |
| 14 | Moses & Lila Zaffke | (a) W. 100' of N. 933' of NW¼ of NW¼ less N. 783' of E. 33' | Street | no | R | 33 | | 33 | | | 11 | 11 | | 11 | 2.48 | .06 | 2.54 | 1st Half Paid MAY 31 1955 / 2nd Half Paid OCT 17 1955 | 11576 / 14090 | 1.27 | 1.27 |
| 15 | ~~Emil & Inga L. Gunderson~~ Chas. H. & Dorothy D. Cutler | (b) E. 50' of W. 150' of N. 333' of NW¼ of NW¼ | Street | no | R | 30 | | 30 | | | 10 | 10 | | 10 | 2.26 | .06 | 2.32 | PAID IN FULL MAY 31 1955 | 11643 | 2.32 | |
| 16 | [illegible] | (c) E. 90' of W. 1000' of N. 333' of NW¼ of NW¼ | .70 | no | R | 30 | | 30 | | | 10 | 10 | | 10 | 2.26 | .06 | 2.32 | PAID IN FULL MAY 31 1955 | 11647 | 2.32 | |
| 17 | Emil & Inga L. Gunderson / Duane D. & Edith L. Engen | (d) N. W¼ of NW¼ less E. 10 acs & less N. 333' of W. 1000' & less S. 600' of N. 933' of W. 400' | 16.90 | no | R | 135 | | 135 | | | 45 | 45 | | 45 | 10.16 | .24 | 10.40 | PAID IN FULL MAY 31 1955 | 11643 | 10.40 | |
| 18 | Peter & Ethel Alexander | S. 300' of N. 933' of W. 400' of NW¼ of NW¼ | 2.05 | no | R | 50 | 100 | 150 | | | 50 | 50 | | 50 | 11.28 | .26 | 11.54 | 1st Half Paid MAY 31 1955 / 2nd Half Paid OCT 31 1955 | 11642 / 15492 | 5.76 | 5.76; 11.54; 12.69 |
| 19 | Clinton J. & Florence B. Keep | (75' x 135') Part of NW¼ of NW¼ | .25 | yes | R | 30 | 225 | 255 | 51 | | | 51 | | H 51 | 11.52 | | 11.52 | PAID IN FULL MAY 31 1955 | 11646 | 2.32 | |
| 20 | Enoch D. & Marie Lawrie | E. 130' of W. 550' of N. 158' of NW¼ of NW¼ | .50 | no | R | 30 | | 30 | | | 10 | 10 | | 10 | 2.26 | .06 | 2.32 | | | | |
| | (continued on next page) | | 36.85 | | | 681 | 900 | 1581 | 225 | 152 | | 377 | | H 210, H 15 = 225; 152 = 152; 362, 377 | 3.76; 81.76; 85.52 | .82 | 86.84 | | | 44.59 | 9.03; 11.52; 23.20 |

Miller's Point · Woodland · Des Moines Beach · Horseshoe Beach · Dalbey Bay





# Assessment Roll and Tax List of Real Property in the Town of Powers, Cass County, Minnesota, for Taxes for the Year 1954.

*Indicate Type of Property: R-Residential, C-Commercial, I-Industrial, U-Utility, F-Farm

| Line | In Whose Name Assessed | Subdivision | Sec. or Lot | Town or Block | Rng | Acres of Land | Homestead Yes or No | Agricultural Yes or No | Type | Land (Dollars) | Buildings (Dollars) | Total True and Full Value | Rural Homestead 20% | Rural Over $4,000 and Non-Homestead 33⅓% | Total Assessed Value |
|---|---|---|---|---|---|---|---|---|---|---|---|---|---|---|---|
| 1 | | NE¼ of NE¼ | 32 | 139 | 30 | | | | | | | | | | |
| 2 | Rose E & Dorothy E. Baker | W. 215' of N. 299' of NW¼ of NE¼ | | | | 1.50 | yes | yes | C | 30 | | 30 | 6 | | 6 |
| 3 | | SW¼ of NE¼ | | | | | | | | | | | | | |
| 4 | | SE¼ of NE¼ | | | | | | | | | | | | | |
| 5 | | | | | | | | | | | | | | | |
| 6 | Backus Evergreen Cemetery Assn | acr. land lying E of projected W. line of tract described in Bk of deeds 83 (Backus Village) if extended to S. line of NE¼ of NW¼ | | | | | | | Exempt | | | | | | |
| 7 | State of Minnesota | E. 150' of W. 250' of N. 333' of NW¼ of NW¼ (1.15 acs) Gravel Pit | | | | | | | | | | | | | |
| 8 | Ole & Nellie Foss | E. 300' of W. 550' of N. 333' of NW¼ of NW¼ less E. 130' of W. 550' of N. 158' to Hugh? Eveland | | | | .55 | yes | " | R | 75 | 100 | 175 | 35 | | 35 |
| 9 | Margaret C & Elmer W. Bloom | E. 150' of W. 900' of N. 333' of NW¼ of NW¼ | | | | 1.15 | no | " | R | 48 | | 48 | | 16 | 16 |
| 10 | Arthur & Iva Ann O'Bryan | E. 150' of W. 700' of N. 333' of NW¼ of NW¼ | 10 | | | 1.15 | yes | no | C | 50 | 25 | 75 | 15 | | 15 |
| 11 | Francis W. & Gladys S. Van Eps | E. 10 acs of NW¼ of NW¼ | 11 | | | 10 | yes | yes | R | 80 | | 80 | 16 | | 16 |
| 12 | Florence C. Hamilton | E. 300' of W. 400' of S. 150' of N. 633' of NW¼ of NW¼ | 12 | | | 1.05 | yes | " | R | 30 | 225 | 255 | 51 | | 51 |
| 13 | Horace & Edith M. Hedges | E. 300' of W. 400' of S. 150' of N. 483' of NW¼ of NW¼ | 13 | | | 1.05 | yes | " | R | 30 | 225 | 255 | 51 | | 51 |
| 14 | Moses & Lila Zoffke | (a) W. 100' of N. 933' of NW¼ of NW¼ less N. 783' of E. 33' | 14 | | | Street | no | " | R | 33 | | 33 | | 11 | 11 |
| 15 | Ernest & Susan? Gunderson | (B) E. 50' of W. 750' of N. 933' of NW¼ of NW¼ | 15 | | | Street | no | " | R | 30 | | 30 | | 10 | 10 |
| 16 | Chas. H. & Dorothy D. Cutler | (C) E. 90' of W. 1000' of N. 333' of NW¼ of NW¼ | 16 | | | .70 | no | " | R | 30 | | 30 | | 10 | 10 |
| 17 | Duane L. & Edith C. Enger (Ernest & Sara? Gunderson) | (D) N. NW¼ of NW¼ less E. 70 acs & less N. 333' of W. 1000' & less S. 600' of N. 933' of W. 400' | 17 | | | 16.90 | no | " | R | 135 | | 135 | | 45 | 45 |
| 18 | Peter & Ethel Alexander | S. 300' of N. 933' of W. 400' of NW¼ of NW¼ | 18 | | | 2.05 | no | " | R | 50 | 100 | 150 | | 50 | 50 |
| 19 | Clinton J. & Florence F. Keep | (75' x 135') Part of NW¼ of NW¼ | 19 | | | .25 | yes | " | R | 30 | 225 | 255 | 51 | | 51 |
| 20 | Enoch D. & Marie Lavine | E. 130' of W. 550' of N. 158' of NW¼ of NW¼ | 20 | | | .50 | no | " | R | 30 | | 30 | | 10 | 10 |
| | (continued on next page) | | | | | 36.85 | | | | 681 | 900 | 1581 | 225 | 152 | 377 |

| Line | Sold for Taxes | District | Tax Including State Homestead ($ cts.) | State Tax on Non-Homestead | Total Taxes | Paid | When Paid | Number of Receipt | June Settlement 1955 | November Settlement 1955 | Collections to First Monday in January 1956 | Penalty | Delinquent on First Monday in January 1956 | Total Delinquent Tax and Penalty |
|---|---|---|---|---|---|---|---|---|---|---|---|---|---|---|
| 1 | | | | | | | | | | | | | | |
| 2 | | H 6 | 1 36 | | 1 36 | PAID IN FULL | MAY 31 1955 | 11636 | 1 36 | | | | | |
| 3 | | | | | | | | | | | | | | |
| 4 | | | | | | | | | | | | | | |
| 5 | | | | | | | | | | | | | | |
| 6 | | | | | | | | | | | | | | |
| 7 | | | | | | | | | | | | | | |
| 8 | SOLD FOR TAXES | H 35 | 7 90 | | 7 90 | | | | | | | | 7 90 | |
| 9 | | 16 | 3 62 | 08 | 3 70 | PAID IN FULL | MAY 26 1955 | 5949 | 3 70 | | | | | |
| 10 | SOLD FOR TAXES | H 15 | 3 76 | | 3 76 | | | | | | | | 3 76 | |
| 11 | | H 16 | 3 62 | | 3 62 | PAID IN FULL | MAY 31 1955 | 11644 | 3 62 | | | | | |
| 12 | | H 51 | 11 52 | | 11 52 | PAID IN FULL | NOV 28 1955 | 16029 | | | 11 52 | 89 | | |
| 13 | | H 51 | 11 52 | | 11 52 | PAID IN FULL | MAY 31 1955 | 11645 | 11 52 | | | | | |
| 14 | | 11 | 2 48 | 06 | 2 54 | 1st Half Paid / 2nd Half Paid | MAY 31 1955 / OCT 17 1955 | 11576 / 14090 | 1 27 | 1 27 | | | | |
| 15 | | 10 | 2 26 | 06 | 2 32 | PAID IN FULL | MAY 31 1955 | 11643 | 2 32 | | | | | |
| 16 | | 10 | 2 26 | 06 | 2 32 | PAID IN FULL | MAY 31 1955 | 11647 | 2 32 | | | | | |
| 17 | | 45 | 10 16 | 24 | 10 40 | PAID IN FULL | MAY 31 1955 | 11643 | 10 40 | | | | | |
| 18 | | 50 | 11 28 | 26 | 11 54 | | | | | | | | 11 54 | 12 69 |
| 19 | | H 51 | 11 52 | | 11 52 | 1st Half Paid / 2nd Half Paid | MAY 31 1955 / OCT 31 1955 | 11642 / 15492 | 5 76 | 5 76 | | | | |
| 20 | | 10 | 2 26 | 06 | 2 32 | PAID IN FULL | MAY 31 1955 | 11646 | 2 32 | | | | | |
| | | H 210 H 15 : 225 / 152 / 362 / 377 | 3 76 / 84 76 / 85 52 | 82 | 86 34 | | | | 44 59 | 7 03 | 11 52 | | 23 20 | |

Assessment R[illegible] Tax List of Real Property in the Part of Lot 1 - 32-139-30 [illegible] Cass County, Minnesota, for Taxes for the Year 1954.



Form SCD (54) [illegible] ...mercial, I-Industrial, U-Utility, F-Farm

| | IN WHOSE NAME ASSESSED | TO WHOM TRANSFERRED | DESCRIPTION OF PROPERTY | ASSESSED VALUATIONS: ALL OTHER Unmortgaged in $1,000 25% | ALL OTHER Over $4,000 and Non-Homestead 40% | MACHINERY Permanently Attached to Real Estate 33⅓% | TOTAL ASSESSED VALUE | Total Assessed Value as Equalized by the Board of Review | FINAL EQUALIZED VALUE |
|---|---|---|---|---|---|---|---|---|---|
| | | | | Dollars | Dollars | Dollars | Dollars | Dollars | Dollars |
| 1 | Gerald + Geraldine Overland | | | | | | 106 | | |
| 2 | Claude + Mabel Wilkinson | | | | | | 20 | | |
| 3 | | | | | | | | | |
| 4 | | | | | | | | | |
| 5 | Powers Dairy | | | | | | | | |
| 6 | | | | | | | | | |
| 7 | | | | | | | | | |
| 8 | | | | | | | | | |
| 9 | | | | | | | | | |
| 10 | | | | | | | | | |
| 11 | | | | | | | | | |
| 12 | | | | | | | | | |
| 13 | | | | | | | | | |
| 14 | | | | | | | | | |
| 15 | | | | | | | | | |
| 16 | | | | | | | | | |
| 17 | | | | | | | | | |
| 18 | | | | | | | | | |
| 19 | | | | | | | | | |
| 20 | | | | | | | | 126 | |




| | SOLD FOR TAXES | VALUATIONS BY SCHOOL DISTRICTS AS EQUALIZED BY DEPARTMENT OF TAXATION: District No. ..... Rate ..... Mills | District No. ..... Rate ..... Mills | District No. ..... Rate ..... Mills | District No. 5.0 Rate 43.0 Mills | District No. ..... Rate ..... Mills | District No. ..... Rate ..... Mills | Tax including State Homestead ..... Mills | State Tax on Non-Homestead ..... Mills | SPECIAL TAXES | TOTAL TAXES |
|---|---|---|---|---|---|---|---|---|---|---|---|
| | | Dollars | Dollars | Dollars | Dollars | Dollars | Dollars | $ cts. | $ cts. | $ cts. | $ cts. |
| 1 | | | | H 106 | | | | 2342 | | | 2392 |
| 2 | | | | | 20 | | | 452 | 10 | | 462 |
| 3 | | | | | | | | | | | |
| 4 | | | | | | | | | | | |
| 5 | | | | | | | | | | | |
| 6 | | | | | | | | | | | |
| 7 | | | | | | | | | | | |
| 8 | | | | | | | | | | | |
| 9 | | | | | | | | | | | |
| 10 | | | | | | | | | | | |
| 11 | | | | | | | | | | | |
| 12 | | | | | | | | | | | |
| 13 | | | | | | | | | | | |
| 14 | | | | | | | | | | | |
| 15 | | | | | | | | | | | |
| 16 | | | | | | | | | | | |
| 17 | | | | | | | | | | | |
| 18 | | | | | | | | | | | |
| 19 | | | | | | | | | | | |
| 20 | | | | H 106 | | | | 2844 | 10 | | 2854 |
| | | | | 20 | | | | | | | |
| | | | | 126 | | | | | | | |

| | PAID | WHEN PAID (Month Day Year) | Number of Receipt | March Settlement 1955 | June Settlement 1955 | Penalty | November Settlement 1955 | Penalty | Collections to First Monday in January 1956 | Penalty | Delinquent on First Monday in January 1956 | Total Delinquent Tax and Penalty | REMARKS |
|---|---|---|---|---|---|---|---|---|---|---|---|---|---|
| | | | | $ cts. | $ cts. | $ cts. | $ cts. | $ cts. | $ cts. | $ cts. | $ cts. | $ cts. | |
| 1 | Last Half Paid | MAY 25 1955 | 5925 | | 1196 | | | | | | | | Field Ref. 27827 |
| 2 | PAID IN FULL | MAY 31 1955 | 6879 | | 462 | | | | | | | | |
| 3 | | | | | | | | | | | | | |
| 4 | | | | | | | | | | | | | |
| 5 | | | | | | | | | | | | | |
| 6 | | | | | | | | | | | | | |
| 7 | | | | | | | | | | | | | |
| 8 | | | | | | | | | | | | | |
| 9 | | | | | | | | | | | | | |
| 10 | | | | | | | | | | | | | |
| 11 | | | | | | | | | | | | | |
| 12 | | | | | | | | | | | | | |
| 13 | | | | | | | | | | | | | |
| 14 | | | | | | | | | | | | | |
| 15 | | | | | | | | | | | | | |
| 16 | | | | | | | | | | | | | |
| 17 | | | | | | | | | | | | | |
| 18 | | | | | | | | | | | | | |
| 19 | | | | | | | | | | | | | |
| 20 | | | | | 1658 | | | | | | 1196 | | |





Assessment Roll and Tax List of Real Property in the Towns of Powers

*Indicate Type of Property: R-Residential, C-Commercial, I-Industrial, U-Utility, F-Farm

Form 3-CD (34) MILLER-DAVIS COMPANY, MINNEAPOLIS

| | IN WHOSE NAME ASSESSED | TO WHOM TRANSFERRED | DESCRIPTION OF PROPERTY: SUBDIVISION | Sec. or Lot | Town or Block | Rng | Number of Acres of Land: Acres | Hdths | Indicate School District | Indicate Homestead Textbook No. | Indicate Agricultural Textbook No. | *Indicate Type of Property | TRUE AND FULL VALUATIONS: LAND Exclusive of Structures and Improvements | BUILDINGS and Other Structures | MACHINERY Permanently Attached to Real Estate | TOTAL True and Full Value | ASSESSED VALUATIONS: RURAL: Homestead Up to $1,000 20% | RURAL: Over $1,000 and Non-Homestead 33⅓% | ALL OTHER: Homestead Up to $1,000 25% | ALL OTHER: Over $1,000 and Non-Homestead 40% | MACHINERY Permanently Attached to Real Estate 33⅓% | TOTAL ASSESSED VALUE | Total Assessed Value as Equalized by the Board of Review | FINAL EQUALIZED VALUE |
|---|---|---|---|---|---|---|---|---|---|---|---|---|---|---|---|---|---|---|---|---|---|---|---|---|
| | | | | | | | Acres | | | | | | Dollars | Dollars | Dollars | Dollars | Dollars | Dollars | Dollars | Dollars | Dollars | Dollars | Dollars | Dollars |
| 1 | Lenadet Lawrence Swedland | | N 158' of W 130' of E 300' of Lt 551 | | | | | | | | | | | | | | | | | | | | | |
| 1 | | | N½ of NW¼ | 32 | 139 | 30 | | | 30 | 4 | | R | 30 | 560 | | 590 | 106 | | | | | 106 | | |
| 2 | Lenadet Mabel Hilburn | | Part of Govt. Lot 1 between Brown Creek & place of Elder where | | | | | | 70 | | | L | 60 | | | 60 | | 20 | | | | 20 | | |
| 3 | | | S W ¼ of N E ¼ | | | | | | | | | | | | | | | | | | | | | |
| 4 | | | SE ¼ of N E ¼ | | | | | | | | | | | | | | | | | | | | | |
| 5 | Powers Twp | | E 33' of N 783' thereof of NW¼ of NW¼ | | | | | | | | | | | | | | | | | | | | | |
| 6 | | | N E¼ of N W ¼ | | | | | | | | | | | | | | | | | | | | | |
| 7 | | | N W ¼ of N W ¼ | | | | | | | | | | | | | | | | | | | | | |
| 8 | | | S W ¼ of N W ¼ | | | | | | | | | | | | | | | | | | | | | |
| 9 | | | S E ¼ of N W ¼ | | | | | | | | | | | | | | | | | | | | | |
| 10 | | | | | | | | | | | | | | | | | | | | | | | | |
| 11 | | | N E ¼ of S W ¼ | | | | | | | | | | | | | | | | | | | | | |
| 12 | | | N W ¼ of S W ¼ | | | | | | | | | | | | | | | | | | | | | |
| 13 | | | S W ¼ of S W ¼ | | | | | | | | | | | | | | | | | | | | | |
| 14 | | | S E ¼ of S W ¼ | | | | | | | | | | | | | | | | | | | | | |
| 15 | | | | | | | | | | | | | | | | | | | | | | | | |
| 16 | | | N E ¼ of S E ¼ | | | | | | | | | | | | | | | | | | | | | |
| 17 | | | N W ¼ of S E ¼ | | | | | | | | | | | | | | | | | | | | | |
| 18 | | | S W ¼ of S E ¼ | | | | | | | | | | | | | | | | | | | | | |
| 19 | | | S E ¼ of S E ¼ | | | | | | | | | | | | | | | | | | | | | |
| 20 | | | | | | | | | | | | | | | | | | | | | | | | |
| | | | | | | | | | | | | | 90 | 560 | | 590 | 106 | 20 | | | | 126 | | |



| | SOLD FOR TAXES | TAXATIONS BY SCHOOL DISTRICTS AS EQUALIZED BY DEPARTMENT OF TAXATION: District No. ..... Rate ..... Mills | District No. ..... Rate ..... Mills | District No. ..... Rate ..... Mills | District No. 8.0 Rate 23.5 Mills | District No. ..... Rate ..... Mills | District No. ..... Rate ..... Mills | Tax including State Homestead ..... Mills | State Tax on Non-Homestead ..... Mills | SPECIAL TAXES | TOTAL TAXES | | PAID | WHEN PAID (Month Day Year) | Number of Receipt | March Settlement 1955 | June Settlement 1955 | Penalty | November Settlement 1955 | Penalty | Collections to First Monday in January 1956 | Penalty | Delinquent on First Monday in January 1956 | Total Delinquent Tax and Penalty | REMARKS |
|---|---|---|---|---|---|---|---|---|---|---|---|---|---|---|---|---|---|---|---|---|---|---|---|---|---|
| | | Dollars | Dollars | Dollars | Dollars | Dollars | Dollars | $ cts. | $ cts. | $ cts. | $ cts. | | | | | | | $ cts. | $ cts. | $ cts. | $ cts. | $ cts. | $ cts. | $ cts. | |
| 1 | | | | H | 106 | | | 23 42 | | | 23 42 | 1 | 1st Half Paid | MAY 25 1955 | 5755 | | 11 96 | | | | | | | | Field R #27827 5-27-56 |
| 2 | | | | | 20 | | | 4 57 | 10 | | 4 67 | 2 | PAID IN FULL | MAY 31 1955 | 6879 | | 4 67 | | | | | | | | |
| 3 | | | | | | | | | | | | 3 | | | | | | | | | | | | | |
| 4 | | | | | | | | | | | | 4 | | | | | | | | | | | | | |
| 5 | | | | | | | | | | | | 5 | | | | | | | | | | | | | |
| 6 | | | | | | | | | | | | 6 | | | | | | | | | | | | | |
| 7 | | | | | | | | | | | | 7 | | | | | | | | | | | | | |
| 8 | | | | | | | | | | | | 8 | | | | | | | | | | | | | |
| 9 | | | | | | | | | | | | 9 | | | | | | | | | | | | | |
| 10 | | | | | | | | | | | | 10 | | | | | | | | | | | | | |
| 11 | | | | | | | | | | | | 11 | | | | | | | | | | | | | |
| 12 | | | | | | | | | | | | 12 | | | | | | | | | | | | | |
| 13 | | | | | | | | | | | | 13 | | | | | | | | | | | | | |
| 14 | | | | | | | | | | | | 14 | | | | | | | | | | | | | |
| 15 | | | | | | | | | | | | 15 | | | | | | | | | | | | | |
| 16 | | | | | | | | | | | | 16 | | | | | | | | | | | | | |
| 17 | | | | | | | | | | | | 17 | | | | | | | | | | | | | |
| 18 | | | | | | | | | | | | 18 | | | | | | | | | | | | | |
| 19 | | | | | | | | | | | | 19 | | | | | | | | | | | | | |
| 20 | | | | | | | | | | | | 20 | | | | | | | | | | | | | |
| | | | | H | 106 | | | 28 44 | 10 | | 28 54 | | | | | | 16 58 | | | | | | 11 96 | | |

Miller's Point of Woodland Ave. Holmes Beach Horseshoe Bayou Indexing Data Sheet Index Key

# Assessment Roll and Tax List of Real Property in the Town of Pomeroy

Cass County, Minnesota, for Taxes for the Year 1954.



Form SCD (34) Prepared by State Board of Assessors

* Indicate Type of Property: R-Residential, C-Commercial, I-Industrial, U-Utility, F-Farm

| | In Whose Name Assessed | To Whom Transferred | Description of Property: Subdivision | Sec. or Lot | Town or Block | Reg | Number of Acres of Land: Acres | Hundredths | School District | Indicate Homestead Yes or No | Indicate Agricultural Yes or No | Indicate Type of Property* | True and Full Valuations: Land Exclusive of Structures and Improvements | Buildings and Other Structures | Machinery Permanently Attached to Real Estate | Total True and Full Value | Assessed Valuations: Rural: Homestead Up to $1,000 20% | Rural: Over $1,000 and Non-Homestead 33⅓% | All Other: Homestead Up to $1,000 25% | All Other: Over $1,000 and Non-Homestead 40% | All Other: Machinery Permanently Attached to Real Estate 33⅓% | Total Assessed Value | Total Assessed Value on Equalized by the Board of Review | Final Equalized Value |
|---|---|---|---|---|---|---|---|---|---|---|---|---|---|---|---|---|---|---|---|---|---|---|---|---|
| | | | | | | | Acres | Hundredths | | | | | Dollars | Dollars | Dollars | Dollars | Dollars | Dollars | Dollars | Dollars | Dollars | Dollars | Dollars | Dollars |
| 1 | Katherine & Neil R. Blackford | | NE¼ of NE¼ Lot 1 | 03 | 139 | 30 | 28.50 | | 30 | 70 | yes | L | 228 | 300 | | 528 | | 176 | | | | 176 | | |
| 2 | | | SW¼ of NE¼ | | | | | | | | | | | | | | | | | | | | | |
| 3 | Wm & Marvel De Tuncq | | W½ of NW¼ Lot 3 | | | | 26.50 | | | | yes | F | 135 | | | 135 | 27 | | | | | 27 | | |
| 4 | | | S½ of NE¼ | | | | | | | | | | | | | | | | | | | | | |
| 5 | | | | | | | | | | | | | | | | | | | | | | | | |
| 6 | " " " | | NE¼ of NW¼ Lot 4 | | | | 22.1 | | | 70 | yes | F | 186 | | | 186 | | 62 | | | | 62 | | |
| 7 | " " " | | NW¼ of NW¼ | | | | 40 | | | | yes | F | 320 | 115 | | 445 | 89 | | | | | 89 | | |
| 8 | " " " | | SW¼ of NW¼ Lot 5 | | | | 19.50 | | | | yes | F | 195 | 2500 | | 2695 | 539 | | | | | 539 | | |
| 9 | " " " | | SE¼ of NW¼ Lot 6 | | | | 36.20 | | | | yes | F | 325 | | | 325 | 65 | | | | | 65 | | |
| 10 | | | | | | | | | | | | | | | | | | | | | | | | |
| 11 | " " | | NE¼ of SW¼ Lot 7 | | | | 30.70 | | | | yes | F | 245 | | | 245 | 49 | | | | | 49 | | |
| 12 | | | NW¼ of SW¼ | | | | | | | | | | | | | | | | | | | | | |
| 13 | Oliver Jr. & Alyce F. Warner ~~Esther Warner~~ | | Part of Lot 8 SW¼ of SW¼ | | | | | | | | | | | | | | | | | | | | | |
| 14 | James & Hazel A. Stalt | | Lot 8 less 2 rods off SE¼ of SW¼ Warner | | | | 38.33 | | | | yes | L | 205 | 275 | | 480 | 96 | | | | | 96 | | |
| 15 | Rodney L. & Grace M. Warner | | Part of Lot 8 | | | | 4.7 | | | 70 | | L | 31 | 275 | | 306 | | 102 | | | | 102 | | |
| 16 | Carl L. Falk | | NE¼ of SE¼ Lot 2 | | | | 19.25 | | | 110 | | L | 202 | 500 | | 702 | | 234 | | | | 234 | | |
| 17 | Wm & Marvel De Tuncq | | NW¼ of SE¼ | | | | 40 | | | | yes | F | 230 | | | 230 | 46 | | | | | 46 | | |
| 18 | State of Minnesota | | SW¼ of SE¼ | | | | | | | | | | | | | | | | | | | | | |
| 19 | ~~Wm. Hamilton~~ | Delmer D. & Betty L. Jones | SE¼ of SE¼ | | | | | | | | | | | | | | | | | | | | | |
| 20 | Beulah Flora & Chester L. Flora | | 5 acres of Lot 8 | | | | 5 | | | 44 | | R | 150 | 450 | | 600 | 120 | | | | | 120 | | |
| | | | | | | | 306.45 | | | | | | 2116 | 4415 | | 6477 | 1081 | 574 | | | | 1605 | | |

Validations by School Districts as Equalized by Department of Taxation

| Sold for Taxes | District No. ..... Rate ..... Mills | District No. ..... Rate ..... Mills | District No. 9 Rate 33 Mills | District No. ..... Rate ..... Mills | District No. ..... Rate ..... Mills | District No. ..... Rate ..... Mills | Tax including State Homestead ..... Mills | State Tax on Non-Homestead 5.35 Mills | Special Taxes | Total Taxes | Paid | When Paid: Month Day Year | Number of Receipt | March Settlement 1955 | June Settlement 1955 | Penalty | November Settlement 1955 | Penalty | Collections to First Monday in January 1956 | Penalty | Delinquent on First Monday in January 1956 | Penalty | Total Delinquent Tax and Penalty | Remarks |
|---|---|---|---|---|---|---|---|---|---|---|---|---|---|---|---|---|---|---|---|---|---|---|---|---|
| | Dollars | Dollars | Dollars | Dollars | Dollars | Dollars | $ cts. | $ cts. | $ cts. | $ cts. | | | | $ cts. | $ cts. | $ cts. | $ cts. | $ cts. | $ cts. | $ cts. | $ cts. | $ cts. | $ cts. | |
| 1 | | | 176 | | | | 3972 | 92 | | 4064 | 1 PAID IN FULL | MAY 31 1955 | 11631 | | 4064 | | | | | | | | | |
| 2 | | | | | | | | | | | 2nd Half Paid | OCT 31 1955 | | | | | | | | | | | | |
| 3 | | | R 27 | | | | 610 | | | 610 | 1st Half Paid | APR 15 1955 | 4921 | | 305 | | 305 | | | | | | | |
| 4 | | | | | | | | | | | | | | | | | | | | | | | | |
| 5 | | | | | | | | | | | | | | | | | | | | | | | | |
| 6 | | | 62 | | | | 1400 | 32 | | 1432 | 2nd Half Paid | OCT 31 1955 | | | 716 | | 716 | | | | | | | |
| 7 | | | R 89 | | | | 2008 | | | 2008 | 1st Half Paid | APR 15 1955 | 4921 | | 1004 | | 1004 | | | | | | | |
| 8 | | | R 539 | | | | 12166 | | | 12166 | 2nd Half Paid | OCT 31 1955 | 11533 | | 6083 | | 6083 | | | | | | | |
| 9 | | | R 65 | | | | 1468 | | | 1468 | 1st Half Paid | APR 15 1955 | 4921 | | 734 | | 734 | | | | | | | |
| 10 | | | | | | | | | | | | | | | | | | | | | | | | |
| 11 | | | R 49 | | | | 1106 | | | 1106 | 2nd Half Paid | OCT 31 1955 | | | 553 | | 553 | | | | | | | |
| 12 | | | | | | | | | | | 1st Half Paid | APR 15 1955 | 4921 | | | | | | | | | | | |
| 13 | | | | | | | | | | | | | | | | | | | | | | | | |
| 14 | | | R 96 | | | | 2168 | | | 2168 | 1st Half Paid | MAY 31 1955 | 11659 | | 1084 | | 1084 | | | | | | | |
| 15 | | | 102 | | | | 2302 | 54 | | 2356 | 2nd Half Paid | JUL 21 1955 | 9636 | | 1178 | | 1178 | | | | | | | |
| 16 | SOLD FOR TAXES | | 234 | | | | 5282 | 122 | | 5404 | 1st Half Paid | MAY 31 1955 | 11658 | | | | | | | | | | | 5404 |
| 17 | | | R 46 | | | | 1038 | | | 1038 | 2nd Half Paid | OCT 31 1955 | 11533 | | 519 | | 519 | | | | | | | |
| 18 | | | | | | | | | | | 1st Half Paid | APR 15 1955 | 4921 | | | | | | | | | | | |
| 19 | | | See Tax for 1954 | | | | | | | | | | | | | | | | | | | | | |
| 20 | | | R 120 | | | | 2708 | | | 2708 | 1st Half Paid | MAY 31 1955 | 11659 | | 1354 | | 1354 | | | | | | | |
| | | | R 574 | | | | 36528 | 300 | | 36828 | 2nd Half Paid | OCT 31 1955 | 11646 | | | | | | | | | | | |
| | | | 1603 | | | | | | | | | | | | 17594 | | 18550 | | | | | | | 5404 |

# Assessment Roll and Tax List of Real Property in the Town of Pineora, Cass County, Minnesota, for Taxes for the Year 1954.



Form SCD (54) [illegible]

*Indicate Type of Property: R - Residential, C - Commercial, I - Industrial, U - Utility, F - Farm

| | In Whose Name Assessed | To Whom Transferred | | Description of Property: Subdivision | Sec. or Lot | Town or Block | Rng | Number of Acres of Land: Acres | 100ths | No. School District | Indicate Homestead Yes or No | Indicate Agricultural Yes or No | *Indicate Type Property | True and Full Valuations: Land Exclusive of Structures and Improvements | Buildings and Other Structures | Machinery Permanently Attached to Real Estate | Total True and Full Value | Assessed Valuations: Rural: Homestead Up to $1,000 20% | Rural: Over $1,000 and Non-Homestead 33⅓% | All Other: Homestead Up to $1,000 25% | All Other: Over $1,000 and Non-Homestead 40% | All Other: Machinery Permanently Attached to Real Estate 33⅓% | Total Assessed Value | Total Assessed Value as Equalized by the Board of Review | Final Equalized Value | Remarks |
|---|---|---|---|---|---|---|---|---|---|---|---|---|---|---|---|---|---|---|---|---|---|---|---|---|---|---|---|
| | | | | | | | | Acres | 100ths | | | | | Dollars | Dollars | Dollars | Dollars | Dollars | Dollars | Dollars | Dollars | Dollars | Dollars | Dollars | Dollars | Dollars | |
| | Tyler Jesse & Gilland | | 1 | SE¼ of NE¼ | 34 | 138 | 30 | 40 | | 30 | No | Yes | F | 240 | 248 | | 488 | | 163 | | | | 163 | | | | |
| | Robert W. & Clara L. Funda | | 2 | NW¼ of NE¼ | | | | 40 | | | Yes | | F | 345 | | | 345 | 69 | | | | | 69 | | | | |
| | " " " | | 3 | SW¼ of NE¼ | | | | 40 | | | " | | F | 460 | 505 | | 965 | 181 | | | | | 181 | | | | |
| | Alfred J. & Garnet A. Parker | | 4 | SE¼ of NE¼ | | | | 40 | | | No | | F | 375 | | | 375 | | 125 | | | | 125 | | | | |
| | H. Harold & Ruth A. West | | 5 | N 775' of W 160' of Lot 2 | | | | 2 85 | | | No | | L | 48 | 450 | | 498 | | 166 | | | | 166 | | | | |
| | Harold & Emma M. Lyttle | | 6 | NE¼ of NW¼ | | | | 40 | | | No | | R | 388 | 200 | | 588 | | 196 | | | | 196 | | | | |
| | " " " | | 7 | NW¼ of NW¼ - Lot 1 | | | | 35 60 | | | No | | T | 351 | | | 351 | | 117 | | | | 117 | | | | |
| | L. Frank & Lettie M. Nelson | | 8 | SW¼ of NW¼ - Lot 2 less N 775' of W 160' & less 120' x 245' | | | | 2 50 | | | No | | T | 150 | 15 | | 165 | | 55 | | | | 55 | | | | |
| | Robert W. & Clara L. Funda | | 9 | SE¼ of NW¼ | | | | 40 | | | Yes | | F | 320 | | | 320 | 64 | | | | | 64 | | | | |
| | Harry L. & Mary A. Stevens & Mayme Wingate | | 10 | 120 x 245' of Lot 2 | | | | 2 05 | | | No | | L | 54 | 100 | | 154 | | 53 | | | | 53 | | | | |
| | Carroll & Alfreda J. Parker | | 11 | NE¼ of SW¼ | | | | 40 | | | No | | T | 399 | | | 399 | | 133 | | | | 133 | | | | |
| | Carl H. & Vera O. Falk | | 12 | NW¼ of SW¼ - Lot 3 | | | | 35 70 | | | No | | T | 279 | | | 279 | | 93 | | | | 93 | | | | |
| | State of Minnesota | | 13 | SW¼ of SW¼ | | | | | | | | | | | | | | | | | | | | | | | |
| | State of Minnesota | | 14 | SE¼ of SW¼ | | | | | | | | | | | | | | | | | | | | | | | |
| | | | 15 | | | | | | | | | | | | | | | | | | | | | | | | |
| | Juanita L. Riley | | 16 | NE¼ of SE¼ | | | | 40 | | | No | | T | 309 | | | 309 | | 103 | | | | 103 | | | | |
| | Alfreda J. & Carroll W. Parker | | 17 | NW¼ of SE¼ | | | | 40 | | | No | | F | 292 | 440 | | 732 | | 244 | | | | 244 | | | | |
| | State of Minnesota | | 18 | SW¼ of SE¼ | | | | | | | | | | | | | | | | | | | | | | | |
| | State of Minnesota | | 19 | SE¼ of SE¼ | | | | | | | | | | | | | | | | | | | | | | | |
| | | | 20 | | | | | | | | | | | | | | | | | | | | | | | | |
| | | | | | | | | 410 | 25 | | | | | 3956 | 1959 | | 5914 | 314 | 1448 | | | | 1762 | | | | |

| | Sold for Taxes | Valuations by School Districts as Equalized by Department of Taxation: District No. ..... Rate ..... Mills | District No. ..... Rate ..... Mills | District No. ..... Rate ..... Mills | District No. 11 Rate 48 Mills | District No. ..... Rate ..... Mills | District No. ..... Rate ..... Mills | Tax Including State Homestead ..... Mills | State Tax on Non-Homestead 5.2 Mills | Special Taxes | Total Taxes | | Paid | When Paid (Month Day Year) | Number of Receipt | March Settlement 1955 | June Settlement 1955 | Penalty | November Settlement 1955 | Penalty | Collections in First Monday in January 1956 | Penalty | Delinquent on First Monday in January 1956 | Penalty | Total Delinquent Tax and Penalty | Remarks |
|---|---|---|---|---|---|---|---|---|---|---|---|---|---|---|---|---|---|---|---|---|---|---|---|---|---|---|
| | | Dollars | Dollars | Dollars | Dollars | Dollars | Dollars | $ cts. | $ cts. | $ cts. | $ cts. | | | | | | $ cts. | $ cts. | $ cts. | $ cts. | $ cts. | $ cts. | $ cts. | $ cts. | $ cts. | |
| 1 | SOLD FOR TAXES | | | | 163 | | | 3480 | 86 | | 3766 | 1 | Part Paid | MAY 31 1955 | 13561 | | | | | | | | | | | |
| 2 | | | | H | 69 | | | 1558 | | | 1558 | 2 | Balance Paid | SEP 1 1955 | 16652 | | 779 | | 779 | | | | | | | |
| 3 | | | | H | 181 | | | 4086 | | | 4086 | 3 | Part Paid | MAY 31 1955 | | | 2043 | | 2043 | | | | | | | |
| | | | | | | | | | | | | | Balance Paid | SEP 1 1955 | | | | | | | | | | | | |
| 4 | | | | | 125 | | | 2822 | 66 | | 2888 | 4 | 1st Half Paid | MAY 31 1955 | 16654 | | 1444 | | 1444 | | | | | | | |
| | | | | | | | | | | | | | 2nd Half Paid | OCT 31 1955 | 13440 | | | | | | | | | | | |
| 5 | | | | | 166 | | | 3748 | 86 | | 3834 | 5 | PAID IN FULL | MAY 31 1955 | 16655 | | 3834 | | | | | | | | | |
| 6 | | | | | 146 | | | 4424 | 102 | | 4526 | 6 | 1st Half Paid | MAY 31 1955 | [illegible] | | 2263 | | | | | | 2262 | 2449 | | |
| 7 | | | | | 117 | | | 2642 | 62 | | 2704 | 7 | 1st Half Paid | MAY 31 1955 | 16672 | | 1352 | | | | | | 1352 | 1487 | | |
| 8 | | | | | 55 | | | 1242 | 28 | | 1270 | 8 | PAID IN FULL | APR 4 1955 | 4822 | | 1270 | | | | | | | | | |
| | | | | | | | | | | | | | Part Paid | MAY 31 1955 | 16653 | | 778 | | 666 | | | | | | | |
| 9 | | | | H | 64 | | | 1444 | | | 1444 | 9 | Balance Paid | SEP 16 1955 | 13760 | | | | | | | | | | | |
| 10 | | | | | 53 | | | 1196 | 28 | | 1224 | 10 | PAID IN FULL | FEB 28 1955 | 13510 | 1224 | | | | | | | | | | |
| 11 | | | | | 133 | | | 3002 | 70 | | 3072 | 11 | 1st Half Paid | MAY 31 1955 | 16664 | | 1536 | | 1536 | | | | | | | |
| | | | | | | | | | | | | | 2nd Half Paid | OCT 31 1955 | 13440 | | | | | | | | | | | |
| 12 | SOLD FOR TAXES | | | | 93 | | | 2100 | 48 | | 2148 | 12 | | | | | | | | | | | 2148 | | | |
| 13 | | | | | | | | | | | | 13 | | | | | | | | | | | | | | |
| 14 | | | | | | | | | | | | 14 | | | | | | | | | | | | | | |
| 15 | | | | | | | | | | | | 15 | | | | | | | | | | | | | | |
| 16 | | | | | 103 | | | 2326 | 54 | | 2380 | 16 | PAID IN FULL | MAY 31 1955 | 16653 | | 2380 | | | | | | | | | |
| 17 | | | | | 244 | | | 5508 | 128 | | 5636 | 17 | 1st Half Paid | MAY 31 1955 | 16654 | | 2818 | | 2818 | | | | | | | |
| | | | | | | | | | | | | | 2nd Half Paid | OCT 31 1955 | 13440 | | | | | | | | | | | |
| 18 | | | | | | | | | | | | 18 | | | | | | | | | | | | | | |
| 19 | | | | | | | | | | | | 19 | | | | | | | | | | | | | | |
| 20 | | | | | | | | | | | | 20 | | | | | | | | | | | | | | |
| | | | | H | 314 | | | 39978 | 758 | | 40536 | | | | | 1224 | 20497 | | 2486 | | | | 9527 | | | |
| | | | | | 1448 | | | | | | | | | | | | | | | | | | | | | |
| | | | | | 1762 | | | | | | | | | | | | | | | | | | | | | |

Hillier's Point | Jerauld's Landing | Woodland | Dog Holes Beach | Horseshoe Beach | Lindsey Bay | Sunset Beach

# Assessment Roll and Tax List of Real Property in the Town of Lawrence, Cass County, Minnesota, for Taxes for the Year 1954.



Form 1CD,(54) 50-139-24-70 BOOKLET, MINNEAPOLIS

*Indicate Type of Property: R-Residential, C-Commercial, I-Industrial, U-Utility, F-Farm

| | In Whose Name Assessed | To Whom Transferred | Description of Property: Subdivision | Sec. or Lot | Town or Block | Rng | Number of Acres of Land: Acres | 100ths | No. School District | Indicates Homestead Yes or No | Indicates Agricultural Yes or No | * Indicates Type Property | True and Full Valuations: Land Exclusive of Structures and Improvements | Buildings and Other Structures | Machinery Permanently Attached to Real Estate | Total True and Full Value | Assessed Valuations: Rural: Homestead Up to $4,000 20% | Rural: Over $4,000 and Non-Homestead 33⅓% | All Other: Homestead Up to $4,000 25% | All Other: Over $4,000 and Non-Homestead 40% | Machinery Permanently Attached to Real Estate 33⅓% | Total Assessed Value | Total Assessed Value as Equalized by the Board of Review | Final Equalized Value | Sold for Taxes | Paid | When Paid | Number of Receipt | March Settlement 1955 | June Settlement 1955 | Penalty | November Settlement 1955 | Penalty | Collections to First Monday in January 1956 | Penalty | Delinquent on First Monday in January 1956 | Total Delinquent Tax and Penalty | Remarks |
|---|---|---|---|---|---|---|---|---|---|---|---|---|---|---|---|---|---|---|---|---|---|---|---|---|---|---|---|---|---|---|---|---|---|---|---|---|---|---|
| | | | | | | | Acres | 100ths | | | | | Dollars | Dollars | Dollars | Dollars | Dollars | Dollars | Dollars | Dollars | Dollars | Dollars | Dollars | Dollars | | | | | | | | | | | | | | |
| 1 | Helen Snodgrass | | A 40 acre of Lot 8 NE¼ of NW¼ | 35 | 137 | 30 | 40 | | 3 | yes | no | F | 190 | | | 190 | 38 | | | | | 38 | | | | | | | | 4.29 | | 4.29 | | | | | | |
| 2 | Mr. & Mrs. Emma U. Gardner | | NW¼ of NE¼ Lot 7 | | | | 55 | 35 | | " | " | T | 440 | | | 440 | 88 | | | | | 88 | | | | | | | | | | 19.86 | 6.00 | | | | | |
| 3 | | | SW¼ of NE¼ | | | | | | | | | | | | | | | | | | | | | | | | | | | | | | | | | | | |
| 4 | | | A 17.25 acre of Lot 8 SE¼ of NW¼ | | | | 17 | 25 | | yes | no | R | 190 | 200 | | 390 | 78 | | | | | 78 | | | | | | | | | | 19.56 | 5.8 | | | | | |
| 5 | | | | | | | | | | | | | | | | | | | | | | | | | | | | | | | | | | | | | | |
| 6 | State of Minnesota | | NE¼ of NW¼ Lot 1 | | | | | | | | | | | | | | | | | | | | | | | | | | | | | | | | | | | |
| 7 | Lyle & Lucie Coffland | | NW¼ of NW¼ Lot 2 | | | | 39 | 95 | | no | yes | T | 270 | | | 270 | | 90 | | | | 90 | | | | | | | | | | | | | | 20.78 | | |
| 8 | State of Minnesota | | SW¼ of NW¼ Lot 3 | | | | | | | | | | | | | | | | | | | | | | | | | | | | | | | | | | | |
| 9 | Ada C. Miller | | SW¼ of NW¼ Lot 6 | | | | 15 | 05 | | no | " | T | 150 | | | 150 | | 50 | | | | 50 | | | | | | | | | | 11.54 | | | | | | |
| 10 | | | | | | | | | | | | | | | | | | | | | | | | | | | | | | | | | | | | | | |
| 11 | State of Minnesota | | NE¼ of SW¼ Lot 5 | | | | | | | | | | | | | | | | | | | | | | | | | | | | | | | | | | | |
| 12 | State of Minnesota | | NW¼ of SW¼ Lot 4 | | | | | | | | | | | | | | | | | | | | | | | | | | | | | | | | | | | |
| 13 | State of Minnesota | | SW¼ of SW¼ | | | | | | | | | | | | | | | | | | | | | | | | | | | | | | | | | | | |
| 14 | | | SE¼ of SW¼ | | | | | | | | | | | | | | | | | | | | | | | | | | | | | | | | | | | |
| 15 | | | | | | | | | | | | | | | | | | | | | | | | | | | | | | | | | | | | | | |
| 16 | James & Lucy Hilde | | NE¼ of SE¼ | | | | 40 | | | yes | " | R | 155 | 125 | | 280 | 56 | | | | | 56 | | | | | | | | | | 12.64 | | | | | 12.64 | 13.90 |
| 17 | State of Minnesota | | NW¼ of SE¼ | | | | | | | | | | | | | | | | | | | | | | | | | | | | | | | | | | | |
| 18 | ~~Christian C. Jones~~ State of Minnesota | | SW¼ of SE¼ | | | | 40 | | | no | " | T | 231 | | | 231 | | 77 | | | | 77 | | | | | Forfeited | 11-15-55 | | | | | | | | | | 17.78 Cancelled |
| 19 | Virgil & Grace Alexander | | SE¼ of SE¼ | | | | 40 | | | yes | " | T | 150 | 100 | | 250 | 50 | | | | | 50 | | | | | | | | | | 11.28 | | | | | | |
| 20 | | | | | | | | | | | | | | | | | | | | | | | | | | | | | | | | | | | | | | |
| | | | | | | | 287 | | | | | | 1776 | 425 | | 2201 | 316 | 217 | | | | 533 | | | | | | | | | | | | | | 44.90 | | 17.78 Cancel |

Valuations by School Districts as Equalized by Department of Taxation

| | District No. ___ Rate ___ Mills | District No. ___ Rate ___ Mills | District No. ___ Rate ___ Mills | District No. 52 Rate 43.90 Mills | District No. 50 Rate 43.90 Mills | District No. ___ Rate ___ Mills |
|---|---|---|---|---|---|---|
| | Dollars | Dollars | Dollars | Dollars | Dollars | Dollars |
| 1 | | | | | | |
| 2 | | | | 38 | | |
| 3 | | | | | | |
| 4 | | | | 78 | | |
| 5 | | | | | | |
| 6 | | | | | | |
| 7 | | | | 90 | | |
| 8 | | | | | | |
| 9 | | | | | 50 | |
| 10 | | | | | | |
| 11 | | | | | | |
| 12 | | | | | | |
| 13 | | | | | | |
| 14 | | | | | | |
| 15 | | | | | | |
| 16 | | | | 56 | | |
| 17 | | | | | | |
| 18 | | | | | | |
| 19 | | | | 50 | | |
| 20 | | | | | | |
| | | | | 232 + 78 = 310 | | |
| | | | | 217 | | |
| | | | | 449 | 78 | 527 |

| | Sold for Taxes | Tax including State Homestead Mills | State Tax on Non-Homestead 5.7 Mills | Special Taxes | Total Taxes | Paid | When Paid: Month | Day | Year | Number of Receipt |
|---|---|---|---|---|---|---|---|---|---|---|
| | | $ cts. | $ cts. | $ cts. | $ cts. | | | | | |
| 1 | | 8.58 | | | 8.58 | 1st Half Paid | MAY | 31 | 1955 | 6819 |
| 2 | Sold for Taxes | 19.86 | | | 19.86 | 2nd Half Paid | OCT | 31 | 1955 | 6942 |
| 3 | | | | | | Penalty | SEP | 21 | 1955 | 3787 |
| 4 | Sold for Taxes | 19.56 | | | 19.56 | Paid in Full | SEP | 19 | 1955 | 3778 |
| 5 | | | | | | | | | | |
| 6 | | | | | | | | | | |
| 7 | Sold for Taxes | 20.32 | .46 | | 20.78 | Penalty | SEP | 27 | 1955 | 3787 |
| 8 | | | | | | Paid in Full | SEP | 19 | 1955 | 3788 |
| 9 | | 11.28 | .26 | | 11.54 | Paid in Full | MAY | 31 | 1955 | 11657 |
| 10 | | | | | | | | | | |
| 11 | | | | | | | | | | |
| 12 | | | | | | | | | | |
| 13 | | | | | | | | | | |
| 14 | | | | | | | | | | |
| 15 | | | | | | | | | | |
| 16 | | 12.64 | | | 12.64 | | | | | |
| 17 | | | | | | | | | | |
| 18 | Sold for Taxes | 17.38 | .40 | | 17.78 | Forfeited | 11-15-55 | | | |
| 19 | | 11.28 | | | 11.28 | | | | | |
| 20 | | | | | | | | | | |
| | | 19.56 + 78 = 20.34 | | | | | | | | |
| | | 10.34 | .112 | | 12.20 | | | | | |
| | | 12.90 | | | | | | | | |

| | March Settlement 1955 | June Settlement 1955 | Penalty | November Settlement 1955 | Penalty | Collections to First Monday in January 1956 | Penalty | Delinquent on First Monday in January 1956 | Total Delinquent Tax and Penalty | Remarks |
|---|---|---|---|---|---|---|---|---|---|---|
| | $ cts. | $ cts. | $ cts. | $ cts. | $ cts. | $ cts. | $ cts. | $ cts. | $ cts. | |
| 1 | | 4.29 | | 4.29 | | | | | | |
| 2 | | | | 19.86 | 6.00 | | | | | |
| 3 | | | | | | | | | | |
| 4 | | | | 19.56 | .58 | | | | | |
| 5 | | | | | | | | | | |
| 6 | | | | | | | | | | |
| 7 | | | | | | | | 20.78 | | |
| 8 | | | | | | | | | | |
| 9 | | 11.54 | | | | | | | | |
| 10 | | | | | | | | | | |
| 11 | | | | | | | | | | |
| 12 | | | | | | | | | | |
| 13 | | | | | | | | | | |
| 14 | | | | | | | | | | |
| 15 | | | | | | | | | | |
| 16 | | | | | | | | 12.64 | 13.90 | |
| 17 | | | | | | | | | | |
| 18 | | | | | | | | | | 17.78 Cancelled |
| 19 | | | | | | | | 11.28 | | |
| 20 | | | | | | | | | | |
| | | 15.83 | | 43.71 | | | | 44.70 | | 17.78 Cancel |

# Assessment Roll and Tax List of Real Property in the Town of Powers, Cass County, Minnesota, for Taxes for the Year 1954.



Form SCD (54) [illegible]

*Indicate Type of Property: R-Residential, C-Commercial, I-Industrial, U-Utility, F-Farm

| | IN WHOSE NAME ASSESSED | TO WHOM TRANSFERRED | SUBDIVISION | Sec. or Lot | Town or Block | Rng | Acres | Mills | No. School District | Indicate Homestead Tax Yes | Indicate Agricultural Tax Yes | Indicate Type of Prop. | LAND Exclusive of Structures and Improvements | BUILDINGS and Other Structures | MACHINERY Permanently Attached to Real Estate | TOTAL True and Full Value | RURAL Homestead Up to $1,000 20% | RURAL Over $1,000 and Non-Homestead 33⅓% | ALL OTHER Homestead Up to $1,000 25% | ALL OTHER Over $1,000 and Non-Homestead 40% | ALL OTHER MACHINERY Permanently Attached to Real Estate 33⅓% | TOTAL ASSESSED VALUE | Total Assessed Value as Equalized by the Board of Review | FINAL EQUALIZED VALUE |
|---|---|---|---|---|---|---|---|---|---|---|---|---|---|---|---|---|---|---|---|---|---|---|---|---|
| | | | | | | | | | | | | | TRUE AND FULL VALUATIONS | | | | ASSESSED VALUATIONS | | | | | | | |
| | | | | | | | | | | | | | Dollars | Dollars | Dollars | Dollars | Dollars | Dollars | Dollars | Dollars | Dollars | Dollars | Dollars | Dollars |
| 1 | State of Minnesota | | NE¼ of NE¼ | 36 | 139 | 30 | | | Gov't 30 | | | | | | | | | | | | | | | |
| 2 | State of Minnesota | | NW¼ of NE¼ Lot 5 | | | | | | | | | | | | | | | | | | | | | |
| 3 | State of Minnesota | | SW¼ of NE¼ Lot 4 | | | | | | | | | | | | | | | | | | | | | |
| 4 | State of Minnesota | | SE¼ of NE¼ | | | | | | | | | | | | | | | | | | | | | |
| 5 | | | | | | | | | | | | | | | | | | | | | | | | |
| 6 | | | NE¼ of NW¼ | | | | | | | | | | | | | | | | | | | | | |
| 7 | | | NW¼ of NW¼ | | | | | | | | | | | | | | | | | | | | | |
| 8 | Harry D. & Helen Snodgrass | | SW¼ of NW¼ Lot 1 | | | | 45.80 | | | yes | yes | F | 345 | 470 | | 815 | 174 | | | | | 174 | | |
| 9 | | | SE¼ of NW¼ | | | | | | | | | | | | | | | | | | | | | |
| 10 | | | | | | | | | | | | | | | | | | | | | | | | |
| 11 | " " " | | NE¼ of SW¼ Lot 2 | | | | 28.50 | | | yes | | F | 1310 | | | 1310 | 26 | | | | | 26 | | |
| 12 | " " " | | NW¼ of SW¼ | | | | 40 | | | yes | | F | 365 | | | 365 | 73 | | | | | 73 | | |
| 13 | Edward Kuetke | | SW¼ of SW¼ | | | | 40 | | | no | | T | 231 | | | 231 | | 77 | | | | 77 | | |
| 14 | State of Minnesota | | SE¼ of SW¼ | | | | | | | | | | | | | | | | | | | | | |
| 15 | | | | | | | | | | | | | | | | | | | | | | | | |
| 16 | State of Minnesota | | NE¼ of SE¼ | | | | | | | | | | | | | | | | | | | | | |
| 17 | State of Minnesota | | NW¼ of SE¼ Lot 3 | | | | | | | | | | | | | | | | | | | | | |
| 18 | State of Minnesota | | SW¼ of SE¼ | | | | | | | | | | | | | | | | | | | | | |
| 19 | State of Minnesota | | SE¼ of SE¼ | | | | | | | | | | | | | | | | | | | | | |
| 20 | | | | | | | | | | | | | | | | | | | | | | | | |
| | | | | | | | 154.30 | | | | | | 1921 | 470 | | 2391 | 273 | 77 | | | | 350 | | |

Cass County, Minnesota, for Taxes for the Year 1954.

| | SOLD FOR TAXES | VALUATIONS BY SCHOOL DISTRICTS AS EQUALIZED BY DEPARTMENT OF TAXATION: District No. ..... Rate ..... Mills | District No. ..... Rate ..... Mills | District No. ..... Rate ..... Mills | District No. 30 Rate 45 Mills | District No. ..... Rate ..... Mills | District No. ..... Rate ..... Mills | Tax including State Homestead ..... Mills | State Tax on Non-Homestead 5.2 Mills | SPECIAL TAXES | TOTAL TAXES | PAID | WHEN PAID Month Day Year | Number of Receipt | March Settlement 1955 | June Settlement 1955 | Penalty | November Settlement 1955 | Penalty | Collections to First Monday in January 1956 | Penalty | Delinquent on First Monday in January 1956 | Penalty | Total Delinquent Tax and Penalty | REMARKS |
|---|---|---|---|---|---|---|---|---|---|---|---|---|---|---|---|---|---|---|---|---|---|---|---|---|---|
| | | Dollars | Dollars | Dollars | Dollars | Dollars | Dollars | $ cts. | $ cts. | $ cts. | $ cts. | | | | $ cts. | $ cts. | $ cts. | $ cts. | $ cts. | $ cts. | $ cts. | $ cts. | $ cts. | $ cts. | |
| 1 | | | | | | | | | | | | | | | | | | | | | | | | | |
| 2 | | | | | | | | | | | | | | | | | | | | | | | | | |
| 3 | | | | | | | | | | | | | | | | | | | | | | | | | |
| 4 | | | | | | | | | | | | | | | | | | | | | | | | | |
| 5 | | | | | | | | | | | | | | | | | | | | | | | | | |
| 6 | | | | | | | | | | | | | | | | | | | | | | | | | |
| 7 | | | | | | | | | | | | | | | | | | | | | | | | | |
| 8 | | | | H | 174 | | | 39.28 | | | 39.28 | 1st Half Paid<br>2nd Half Paid | MAY 31 1955<br>OCT 31 1955 | 6819<br>15452 | | 19.64 | | 19.64 | | | | | | |
| 9 | | | | | | | | | | | | | | | | | | | | | | | | | |
| 10 | | | | | | | | | | | | | | | | | | | | | | | | | |
| 11 | | | | H | 26 | | | 5.86 | | | 5.86 | 1st Half Paid<br>2nd Half Paid | MAY 31 1955<br>OCT 31 1955 | 6819 | | 2.93 | | 2.93 | | | | | | |
| 12 | | | | H | 73 | | | 16.48 | | | 16.48 | 1st Half Paid<br>2nd Half Paid | MAY 31 1955<br>OCT 31 1955 | 15452 | | 8.24 | | 8.24 | | | | | | |
| 13 | | | | | 77 | | | 17.38 | 40 | | 17.78 | PAID IN FULL | MAY 31 1955 | 11656 | | 17.78 | | | | | | | | |
| 14 | | | | | | | | | | | | | | | | | | | | | | | | | |
| 15 | | | | | | | | | | | | | | | | | | | | | | | | | |
| 16 | | | | | | | | | | | | | | | | | | | | | | | | | |
| 17 | | | | | | | | | | | | | | | | | | | | | | | | | |
| 18 | | | | | | | | | | | | | | | | | | | | | | | | | |
| 19 | | | | | | | | | | | | | | | | | | | | | | | | | |
| 20 | | | | | | | | | | | | | | | | | | | | | | | | | |
| | | | | H | 273<br>77<br>350 | | | 79.00 | 40 | | 79.40 | | | | | 48.59 | | 30.81 | | | | | | |

Miller's Point
Woodland
Des Moines Beach
Bernadotte Beach
Lindsey Bay
Swamping Landowners

# Assessment Roll and Tax List of Real Property in the Town of Powers, Cass County, Minnesota, for Taxes for the Year 1954.

*Indicate Type of Property: R-Residential, C-Commercial, I-Industrial, U-Utility, F-Farm

Form 5CD (54) [illegible]

| | In Whose Name Assessed | To Whom Transferred | Description of Property: Subdivision | Sec. or Lot | Town or Block | Rng | Number of Acres of Land: Acres | Mills | No. School District | Indicate Transitional Tax or No | Indicate Agricultural Tax or No | Indicate Type of Property | True and Full Valuations: Land Exclusive of Structures and Improvements (Dollars) | Buildings and Other Structures (Dollars) | Machinery Permanently Attached to Real Estate (Dollars) | Total True and Full Value (Dollars) | Assessed Valuations: Rural: Homestead Up to $4,000 20% (Dollars) | Rural: Over $4,000 and Non-Homestead 33⅓% (Dollars) | All Other: Homestead Up to $4,000 25% (Dollars) | All Other: Over $4,000 and Non-Homestead 40% (Dollars) | Machinery Permanently Attached to Real Estate 33⅓% (Dollars) | Total Assessed Value (Dollars) | Total Assessed Value as Equalized by the Board of Review (Dollars) | Final Equalized Value (Dollars) |
|---|---|---|---|---|---|---|---|---|---|---|---|---|---|---|---|---|---|---|---|---|---|---|---|---|
| 1 | | | NE ¼ of NE ¼ | | | | | | | | | | | | | | | | | | | | | |
| 2 | | | NW ¼ of NE ¼ | | | | | | | | | | | | | | | | | | | | | |
| 3 | | | SW ¼ of NE ¼ | | | | | | | | | | | | | | | | | | | | | |
| 4 | | | SE ¼ of NE ¼ | | | | | | | | | | | | | | | | | | | | | |
| 5 | | | | | | | | | | | | | | | | | | | | | | | | |
| 6 | | | NE ¼ of NW ¼ | | | | | | | | | | | | | | | | | | | | | |
| 7 | | | NW ¼ of NW ¼ | | | | | | | | | | | | | | | | | | | | | |
| 8 | | | SW ¼ of NW ¼ | | | | | | | | | | | | | | | | | | | | | |
| 9 | | | SE ¼ of NW ¼ | | | | | | | | | | | | | | | | | | | | | |
| 10 | | | | | | | | | | | | | | | | | | | | | | | | |
| 11 | | | NE ¼ of SW ¼ | | | | | | | | | | | | | | | | | | | | | |
| 12 | | | NW ¼ of SW ¼ | | | | | | | | | | | | | | | | | | | | | |
| 13 | | | SW ¼ of SW ¼ | | | | | | | | | | | | | | | | | | | | | |
| 14 | | | SE ¼ of SW ¼ | | | | | | | | | | | | | | | | | | | | | |
| 15 | | | | | | | | | | | | | | | | | | | | | | | | |
| 16 | | | NE ¼ of SE ¼ | | | | | | | | | | | | | | | | | | | | | |
| 17 | | | NW ¼ of SE ¼ | | | | | | | | | | | | | | | | | | | | | |
| 18 | | | SW ¼ of SE ¼ | | | | | | | | | | | | | | | | | | | | | |
| 19 | | | SE ¼ of SE ¼ | | | | | | | | | | | | | | | | | | | | | |
| 20 | | | | | | | | | | | | | | | | | | | | | | | | |



| | Sold for Taxes | Taxations by School Districts as Equalized by Department of Taxation: District No. ..... Rate ..... Mills (Dollars) | District No. ..... Rate ..... Mills (Dollars) | District No. ..... Rate ..... Mills (Dollars) | District No. ..... Rate ..... Mills (Dollars) | District No. ..... Rate ..... Mills (Dollars) | District No. ..... Rate ..... Mills (Dollars) | Tax including State Homestead ..... Mills ($ cts.) | State Tax on Non-Homestead ..... Mills ($ cts.) | Special Taxes ($ cts.) | Total Taxes ($ cts.) | Paid | When Paid: Month | Day | Year | Number of Receipt | March Settlement 1955 ($ cts.) | June Settlement 1955 ($ cts.) | Penalty ($ cts.) | November Settlement 1955 ($ cts.) | Penalty ($ cts.) | Collections to First Monday in January 1956 ($ cts.) | Penalty ($ cts.) | Delinquent on First Monday in January 1956 ($ cts.) | Total Delinquent Tax and Penalty ($ cts.) | Remarks |
|---|---|---|---|---|---|---|---|---|---|---|---|---|---|---|---|---|---|---|---|---|---|---|---|---|---|---|
| 1 | | | | | | | | | | | | 1 | | | | | | | | | | | | | | |
| 2 | | | | | | | | | | | | 2 | | | | | | | | | | | | | | |
| 3 | | | | | | | | | | | | 3 | | | | | | | | | | | | | | |
| 4 | | | | | | | | | | | | 4 | | | | | | | | | | | | | | |
| 5 | | | | | | | | | | | | 5 | | | | | | | | | | | | | | |
| 6 | | | | | | | | | | | | 6 | | | | | | | | | | | | | | |
| 7 | | | | | | | | | | | | 7 | | | | | | | | | | | | | | |
| 8 | | | | | | | | | | | | 8 | | | | | | | | | | | | | | |
| 9 | | | | | | | | | | | | 9 | | | | | | | | | | | | | | |
| 10 | | | | | | | | | | | | 10 | | | | | | | | | | | | | | |
| 11 | | | | | | | | | | | | 11 | | | | | | | | | | | | | | |
| 12 | | | | | | | | | | | | 12 | | | | | | | | | | | | | | |
| 13 | | | | | | | | | | | | 13 | | | | | | | | | | | | | | |
| 14 | | | | | | | | | | | | 14 | | | | | | | | | | | | | | |
| 15 | | | | | | | | | | | | 15 | | | | | | | | | | | | | | |
| 16 | | | | | | | | | | | | 16 | | | | | | | | | | | | | | |
| 17 | | | | | | | | | | | | 17 | | | | | | | | | | | | | | |
| 18 | | | | | | | | | | | | 18 | | | | | | | | | | | | | | |
| 19 | | | | | | | | | | | | 19 | | | | | | | | | | | | | | |
| 20 | | | | | | | | | | | | 20 | | | | | | | | | | | | | | |

Hillier's Point ■ Woodland ■ Des Moines Beach ■ Horseshoe Beach ■ Sunset Beach ■ Indian Beach ■ Bay

# Assessment Roll and Tax List of Real Property in the _____ of _____,

Form SCD (54) Schedule-Gate Company, Minneapolis

*Indicate Type of Property: R-Residential, C-Commercial, I-Industrial, U-Utility, F-Farm

| (1) In Whose Name Assessed | To Whom Transferred | Description of Property: Subdivision | Sec. or Lot | Town. or Block | Rng | Number of Acres of Land: Acres | 100ths | No. School District | Indicate Homestead or No | Indicate Agricultural Tax or No | *Indicate Type of Property | True and Full Valuations: Land Exclusive of Structures and Improvements (Dollars) | Buildings and Other Structures (Dollars) | Machinery Permanently Attached to Real Estate (Dollars) | Total True and Full Value (Dollars) | Assessed Valuations: Rural: Homestead Up to $4,000 20% (Dollars) | Rural: Over $4,000 and Non-Homestead 33⅓% (Dollars) | All Other: Homestead Up to $4,000 25% (Dollars) | All Other: Over $4,000 and Non-Homestead 40% (Dollars) | Machinery Permanently Attached to Real Estate 33⅓% (Dollars) | Total Assessed Value (Dollars) | Total Assessed Value as Revised by the Board of Review (Dollars) | Final Equalized Value (Dollars) |
|---|---|---|---|---|---|---|---|---|---|---|---|---|---|---|---|---|---|---|---|---|---|---|---|
| | | 1 NE ¼ of NE ¼ | | | | | | | | | | | | | | | | | | | | | |
| | | 2 NW ¼ of NE ¼ | | | | | | | | | | | | | | | | | | | | | |
| | | 3 SW ¼ of NE ¼ | | | | | | | | | | | | | | | | | | | | | |
| | | 4 SE ¼ of NE ¼ | | | | | | | | | | | | | | | | | | | | | |
| | | 5 | | | | | | | | | | | | | | | | | | | | | |
| | | 6 NE ¼ of NW ¼ | | | | | | | | | | | | | | | | | | | | | |
| | | 7 NW ¼ of NW ¼ | | | | | | | | | | | | | | | | | | | | | |
| | | 8 SW ¼ of NW ¼ | | | | | | | | | | | | | | | | | | | | | |
| | | 9 SE ¼ of NW ¼ | | | | | | | | | | | | | | | | | | | | | |
| | | 10 | | | | | | | | | | | | | | | | | | | | | |
| | | 11 NE ¼ of SW ¼ | | | | | | | | | | | | | | | | | | | | | |
| | | 12 NW ¼ of SW ¼ | | | | | | | | | | | | | | | | | | | | | |
| | | 13 SW ¼ of SW ¼ | | | | | | | | | | | | | | | | | | | | | |
| | | 14 SE ¼ of SW ¼ | | | | | | | | | | | | | | | | | | | | | |
| | | 15 | | | | | | | | | | | | | | | | | | | | | |
| | | 16 NE ¼ of SE ¼ | | | | | | | | | | | | | | | | | | | | | |
| | | 17 NW ¼ of SE ¼ | | | | | | | | | | | | | | | | | | | | | |
| | | 18 SW ¼ of SE ¼ | | | | | | | | | | | | | | | | | | | | | |
| | | 19 SE ¼ of SE ¼ | | | | | | | | | | | | | | | | | | | | | |
| | | 20 | | | | | | | | | | | | | | | | | | | | | |



# Cass County, Minnesota, for Taxes for the Year 1954.

| Sold for Taxes | Validations by School Districts as Equalized by Department of Taxation: District No. ____ Rate ____ Mills (Dollars) | District No. ____ Rate ____ Mills (Dollars) | District No. ____ Rate ____ Mills (Dollars) | District No. ____ Rate ____ Mills (Dollars) | District No. ____ Rate ____ Mills (Dollars) | District No. ____ Rate ____ Mills (Dollars) | Tax including State Homestead ____ Mills ($ cts.) | State Tax on Non-Homestead ____ Mills ($ cts.) | Special Taxes ($ cts.) | Total Taxes ($ cts.) | | Paid | When Paid: Month | Day | Year | Number of Receipt | March Settlement 1955 ($ cts.) | June Settlement 1955 ($ cts.) | Penalty ($ cts.) | November Settlement 1955 ($ cts.) | Penalty ($ cts.) | Collections to First Monday in January 1956 ($ cts.) | Penalty ($ cts.) | Delinquent on First Monday in January 1956 ($ cts.) | Total Delinquent Tax and Penalty ($ cts.) | Remarks |
|---|---|---|---|---|---|---|---|---|---|---|---|---|---|---|---|---|---|---|---|---|---|---|---|---|---|---|
| | | | | | | | | | | | 1 | | | | | | | | | | | | | | | |
| | | | | | | | | | | | 2 | | | | | | | | | | | | | | | |
| | | | | | | | | | | | 3 | | | | | | | | | | | | | | | |
| | | | | | | | | | | | 4 | | | | | | | | | | | | | | | |
| | | | | | | | | | | | 5 | | | | | | | | | | | | | | | |
| | | | | | | | | | | | 6 | | | | | | | | | | | | | | | |
| | | | | | | | | | | | 7 | | | | | | | | | | | | | | | |
| | | | | | | | | | | | 8 | | | | | | | | | | | | | | | |
| | | | | | | | | | | | 9 | | | | | | | | | | | | | | | |
| | | | | | | | | | | | 10 | | | | | | | | | | | | | | | |
| | | | | | | | | | | | 11 | | | | | | | | | | | | | | | |
| | | | | | | | | | | | 12 | | | | | | | | | | | | | | | |
| | | | | | | | | | | | 13 | | | | | | | | | | | | | | | |
| | | | | | | | | | | | 14 | | | | | | | | | | | | | | | |
| | | | | | | | | | | | 15 | | | | | | | | | | | | | | | |
| | | | | | | | | | | | 16 | | | | | | | | | | | | | | | |
| | | | | | | | | | | | 17 | | | | | | | | | | | | | | | |
| | | | | | | | | | | | 18 | | | | | | | | | | | | | | | |
| | | | | | | | | | | | 19 | | | | | | | | | | | | | | | |
| | | | | | | | | | | | 20 | | | | | | | | | | | | | | | |

Hillier's Point ■ Backwater ■ Woodland ■ Des Moines Beach ■ Sandbar ■ Horseshoe Beach ■ Bailey Bay

# Assessment Roll and Tax List of Real Property in the Town of Bowers, Cass County, Minnesota, for Taxes for the Year 1954.

*Indicate Type of Property: R-Residential, C-Commercial, I-Industrial, U-Utility, F-Farm

Miller's Point

| | In Whose Name Assessed | To Whom Transferred | Description of Property: Subdivision | Sec. or Lot | Town or Block | Rng | Number of Acres of Land: Acres | Units | No. School District | Indicates Homestead for Ass. | Indicates Agricultural Use on Ass. | Indicates Use of Property | True and Full Valuations: Land Exclusive of Structures and Improvements | Buildings and Other Structures | Machinery Permanently Attached to Real Estate | Total True and Full Value | Assessed Valuations, Rural: Homestead Up to $4,000 20% | Rural: Over $4,000 and Non-Homestead 33⅓% | All Other: Homestead Up to $4,000 25% | All Other: Over $4,000 and Non-Homestead 40% | Machinery Permanently Attached to Real Estate 33⅓% | Total Assessed Value | Total Assessed Value as Equalized by the Board of Review | Final Equalized Value |
|---|---|---|---|---|---|---|---|---|---|---|---|---|---|---|---|---|---|---|---|---|---|---|---|---|
| | | | | | | | | | | | | | Dollars | Dollars | Dollars | Dollars | Dollars | Dollars | Dollars | Dollars | Dollars | Dollars | Dollars | Dollars |
| | | | Millers Point (Part of Lot 4 Sec 27-139-30) | | | | | | Ind | | | | | | | | | | | | | | | |
| 1 | Frank C. & Florence M. Faulk | | | 1 | | | | | 30 | no | no | L | 50 | 450 | | 500 | | | | 200 | | 200 | | |
| 2 | " " " | | | 2 | | | | | | " | " | L | 50 | 225 | | 275 | | | | 110 | | 110 | | |
| 3 | Victor E. & Romona M. Davis | | S 64½' of | 2 | | | | | | " | " | L | 45 | | | 45 | | 15 | | | | 15 | | |
| 4 | " " | | N 66⅔' of | 3 | | | | | | " | " | L | 30 | | | 30 | | | | 12 | | 12 | | |
| 5 | Richard W. & Irene M. Miller | | S 66⅔' of | 4 | | | | | | " | " | L | 30 | | | 30 | | | | 12 | | 12 | | |
| 6 | Hattie R. Preston | | S 33⅓' of Lot 3 & N 33⅓' of | 4 | | | | | | no | " | L | 60 | 200 | | 260 | | | | 104 | | 104 | | |
| 7 | Twila & Rob. De Marce | | | 5 | | | | | | " | " | L | 60 | 125 | | 185 | | | | 74 | | 74 | | |
| 8 | Jay Canby | | | 6 | | | | | | " | " | L | 60 | 125 | | 185 | | | | 74 | | 74 | | |
| 9 | Fred A. & Jessie H. Lorenz | | | 7 | | | | | | " | " | I | 60 | | | 60 | | | | 24 | | 24 | | |
| 10 | " " " | | | 8 | | | | | | yes | " | R | 60 | 700 | | 760 | | | 190 | | | 190 | | |
| 11 | " " " | | | 9 | | | | | | no | " | L | 60 | | | 60 | | | | 24 | | 24 | | |
| 12 | " " " | | | 10 | | | | | | no | " | L | 60 | | | 60 | | | | 24 | | 24 | | |
| 13 | " " " | | | 11 | | | | | | " | " | L | 60 | | | 60 | | | | 24 | | 24 | | |
| 14 | " " " | | | 12 | | | | | | " | " | L | 60 | | | 60 | | | | 24 | | 24 | | |
| 15 | Jennie B. & Mattie B. Thompson | | | 13 | | | | | | " | " | L | 60 | 425 | | 485 | | | | 194 | | 194 | | |
| 16 | | | | | | | | | | | | | | | | | | | | | | | | |
| 17 | | | | | | | | | | | | | | | | | | | | | | | | |
| 18 | | | | | | | | | | | | | | | | | | | | | | | | |
| 19 | | | | | | | | | | | | | | | | | | | | | | | | |
| 20 | | | | | | | | | | | | | 865 | 2250 | | 3055 | | 15 | 190 | 900 | | 1105 | | |

Cass County, Minnesota, for Taxes for the Year 1954.



| | Sold for Taxes | Valuations by School Districts as Equalized by Department of Taxation: District No. ..... Rate of ..... Mills | District No. ..... Rate ..... Mills | District No. ..... Rate ..... Mills | District No. ..... Rate ..... Mills | District No. ..... Rate ..... Mills | District No. ..... Rate ..... Mills | Tax Including State Homestead ..... Mills | State Tax on Non-Homestead 5.77 Mills | Special Taxes | Total Taxes | Paid: When Paid Month Day Year | Number of Receipt | March Settlement 1955 | June Settlement 1955 | Penalty | November Settlement 1955 | Penalty | Collections to First Monday in January 1955 | Penalty | Delinquent on First Monday in January 1956 | Total Delinquent Tax and Penalty | Remarks |
|---|---|---|---|---|---|---|---|---|---|---|---|---|---|---|---|---|---|---|---|---|---|---|---|
| | | Dollars | Dollars | Dollars | Dollars | Dollars | Dollars | $ cts. | $ cts. | $ cts. | $ cts. | | | $ cts. | $ cts. | $ cts. | $ cts. | $ cts. | $ cts. | $ cts. | $ cts. | $ cts. | |
| 1 | | | | | 200 | | | 5014 | 104 | | 5118 | 1 PAID IN FULL MAY 31 1955 | 11577 | | 5118 | | | | | | | | |
| 2 | | | | | 110 | | | 2758 | 58 | | 2816 | 2 PAID IN FULL MAY 31 1955 | | | 2816 | | | | | | | | |
| 3 | | | | | 15 | | | 376 | 08 | | 384 | 3 PAID IN FULL MAY 31 1955 | 11661 | | 384 | | | | | | | | |
| 4 | HOLD FOR TAXES | | | | 12 | | | 300 | 06 | | 306 | 4 PAID IN FULL MAY 31 1955 | | | 306 | | | | | | | | |
| 5 | | | | | 12 | | | 300 | 06 | | 306 | 5 PAID IN FULL MAY 12 1955 | 5625 | | 306 | | | | | | | | |
| 6 | | | | | 104 | | | 2608 | 54 | | 2662 | 6 PAID IN FULL JAN 13 1954 | 57 | 2662 | | | | | | | | | |
| 7 | | | | | 74 | | | 1856 | 38 | | 1894 | 7 PAID IN FULL MAY 31 1955 | 11638 | | 1894 | | | | | | | | |
| 8 | | | | | 74 | | | 1856 | 38 | | 1894 | 8 PAID IN FULL FEB 24 1955 | 2080 | 1894 | | | | | | | | | |
| 9 | | | | | 24 | | | 602 | 12 | | 614 | 9 2nd Half Paid OCT 17 1955<br>1st Half Paid MAY 31 1955<br>2nd Half Paid OCT 17 1955 | | | | | | | | | | | |
| 10 | | | | H 190 | | | | 4764 | | | 4764 | 10 1st Half Paid MAY 31 1955<br>2nd Half Paid OCT 17 1955 | | | | | | | | | | | |
| 11 | | | | | 24 | | | 602 | 12 | | 614 | 11 1st Half Paid MAY 31 1955<br>2nd Half Paid OCT 17 1955 | 14359 | | | | | | | | | | |
| 12 | | | | | 24 | | | 602 | 12 | | 614 | 12 1st Half Paid MAY 31 1955<br>2nd Half Paid OCT 17 1955 | 11662 | | 3417 | | 3417 | | | | | | |
| 13 | | | | | 24 | | | 602 | 12 | | 614 | 13 1st Half Paid MAY 31 1955<br>2nd Half Paid OCT 17 1955 | | | | | | | | | | | |
| 14 | | | | | 24 | | | 602 | 12 | | 614 | 14 1st Half Paid MAY 31 1955<br>2nd Half Paid OCT 17 1955 | | | | | | | | | | | |
| 15 | | Abst. #1515 | | H 194 | | | | 3034 | 162 | | 3196 | 15 Balance Paid OCT 7 1955<br>1st Half Paid MAY 17 1955 | 13721<br>5669 | | 2483 | | 501 | | | | | | 1932 Abated |
| 16 | | | | | | | | | | | | | | | | | | | | | | | |
| 17 | | | | | | | | | | | | | | | | | | | | | | | |
| 18 | | | | | | | | | | | | | | | | | | | | | | | |
| 19 | | | | | | | | | | | | | | | | | | | | | | | |
| 20 | | | | H 190<br>915<br>1193 | | | | 27706 | 474 | | 28180 | | | 4556 | 17224 | | 4468 | | | | | | 1932 abate. |

Hillsboro Branch
Bassett
Woodland
Dye Holden Branch
Hornecker Branch
Sunburn Branch
Indian Lake

# Assessment Roll and Tax List of Real Property in the Town of Powers, Cass County, Minnesota, for Taxes for the Year 1954.



Form SC (54) BLUE SKY COMPANY, MINNEAPOLIS

*Indicate Type of Property: R-Residential, C-Commercial, I-Industrial, U-Utility, F-Farm

| | In Whose Name Assessed | To Whom Transferred | Description of Property: Subdivision | Sec. or Lot | Town or Block | Rng | Number of Acres of Land: Acres | Tenths | Sold | Indicate Homestead Tax Yes or No | Indicate Aged Tax Yes or No | *Indicate Type Property | True and Full Valuations: Land Exclusive of Structures and Improvements | Buildings and Other Structures | Machinery Permanently Attached to Real Estate | Total True and Full Value | Assessed Valuations: Rural: Homestead Up to $1,000 20% | Rural: Over $1,000 and Non-Homestead 33⅓% | All Other: Homestead Up to $1,000 25% | All Other: Over $1,000 and Non-Homestead 40% | Machinery Permanently Attached to Real Estate 33⅓% | Total Assessed Value | Total Assessed Value as Equalized by the Board of Review | Final Equalized Value |
|---|---|---|---|---|---|---|---|---|---|---|---|---|---|---|---|---|---|---|---|---|---|---|---|---|
| | | | Woodland Lots 5 (Rev 27-139-30) | | | | | | | | | | Dollars | Dollars | Dollars | Dollars | Dollars | Dollars | Dollars | Dollars | Dollars | Dollars | Dollars | Dollars |
| 1 | Sola Falk | | | 1 | | | | | | No | No | L | 50 | | | 50 | | | | 20 | | 20 | | |
| 2 | " " | | | 2 | | | | | | " | " | L | 50 | 125 | | 175 | | | | 70 | | 70 | | |
| 3 | " " | | | 3 | | | | | | " | " | L | 50 | | | 50 | | | | 20 | | 20 | | |
| 4 | Arthur Falk | | | 4 | | | | | | No | " | L | 50 | | | 50 | | | | 20 | | 20 | | |
| 5 | Glen G & Virginia E Shurliff | | | 5 | | | | | | yes | " | L | 50 | 950 | | 1000 | | | 250 | | | 250 | | |
| 6 | " " " | | | 6 | | | | | | " | " | L | 48 | | | 48 | | | 12 | | | 12 | | |
| 7 | Frederick J & Nellie Meier | | | 7 | | | | | | No | " | L | 50 | 300 | | 350 | | | | 140 | | 140 | | |
| 8 | Emma O. Fuller | | | 8 | | | | | | " | " | L | 50 | 450 | | 500 | | | | 200 | | 200 | | |
| 9 | Everett A. Reynolds | | | 9 | | | | | | " | " | L | 50 | 300 | | 350 | | | | 140 | | 140 | | |
| 10 | " " | | | 10 | | | | | | " | " | L | 50 | | | 50 | | | | 20 | | 20 | | |
| 11 | Raymond H. Peterson | | | 11 | | | | | | No | " | L | 50 | 200 | | 250 | | | | 100 | | 100 | | |
| 12 | E. R. Foster | | | 12 | | | | | | " | " | L | 50 | 500 | | 550 | | | | 220 | | 220 | | |
| 13 | Esther M. Nilson | | | 13 | | | | | | " | " | L | 50 | 600 | | 650 | | | | 260 | | 260 | | |
| 14 | | | | | | | | | | | | | | | | | | | | | | | | |
| 15 | | | | | | | | | | | | | | | | | | | | | | | | |
| 16 | | | | | | | | | | | | | | | | | | | | | | | | |
| 17 | | | | | | | | | | | | | | | | | | | | | | | | |
| 18 | | | | | | | | | | | | | | | | | | | | | | | | |
| 19 | | | | | | | | | | | | | | | | | | | | | | | | |
| 20 | | | | | | | | | | | | | | | | | | | | | | | | |
| | | | | | | | | | | | | | 148 | 3475 | | 4623 | | | 262 | 1040 | | 1477 | | |

Killer's Point

Woodland

Cass County, Minnesota, for Taxes for the Year 1954.

| | Sold for Taxes | Valuations by School Districts as Equalized by Department of Taxation: District No. ___ Rate ___ Mills | District No. ___ Rate ___ Mills | District No. ___ Rate ___ Mills | District No. ___ Rate ___ Mills | District No. 1946 Rate 35 Mills | District No. ___ Rate ___ Mills | Tax including State Homestead ___ Mills | State Tax on Non-Homestead 5.7 Mills | Special Taxes | Total Taxes | Paid | When Paid: Month | Day | Year | Number of Receipt | March Settlement 1955 | June Settlement 1955 | Penalty | November Settlement 1955 | Penalty | Collections to First Monday in January 1956 | Penalty | Delinquent on First Monday in January 1956 | Penalty | Total Delinquent Tax and Penalty | Remarks |
|---|---|---|---|---|---|---|---|---|---|---|---|---|---|---|---|---|---|---|---|---|---|---|---|---|---|---|---|
| | | Dollars | Dollars | Dollars | Dollars | Dollars | Dollars | $ cts. | $ cts. | $ cts. | $ cts. | | | | | | $ cts. | $ cts. | $ cts. | $ cts. | $ cts. | $ cts. | $ cts. | $ cts. | $ cts. | $ cts. | |
| 1 | | | | | | 20 | | 5 07 | 10 | | 5 17 | 1 PAID IN FULL | MAY | 31 | 1955 | 11667 | | 230 | | | | | | | | | |
| 2 | | | | | | 70 | | 17 56 | 36 | | 17 92 | 2 PAID IN FULL | MAY | 31 | 1955 | | | | | | | | | | | | |
| 3 | | | | | | 20 | | 5 02 | 10 | | 5 12 | 3 PAID IN FULL | MAY | 31 | 1955 | 11664 | | 5 12 | | | | | | | | | |
| 4 | | | | | | 20 | | 5 02 | 10 | | 5 12 | 4 PAID IN FULL | MAY | 31 | 1955 | | | 5 12 | | | | | | | | | |
| 5 | | | | | H | 250 | | 62 68 | | | 62 68 | 5 PAID IN FULL | MAY | 26 | 1955 | 11612 | | 65 68 | | | | | | | | | |
| 6 | | | | | H | 12 | | 2 00 | | | 3 60 | 6 PAID IN FULL | MAY | 26 | 1955 | | | | | | | | | | | | |
| 7 | | | | | | 140 | | 35 10 | 74 | | 35 84 | 7 PAID IN FULL | MAY | 31 | 1955 | 11663 | | 35 84 | | | | | | | | | |
| 8 | | | | | | 200 | | 50 15 | 104 | | 51 19 | 8 PAID IN FULL | FEB | 28 | 1955 | 3498 | 51 19 | | | | | | | | | | |
| 9 | | | | | | 140 | | 35 10 | 74 | | 35 84 | 9 PAID IN FULL | MAY | 31 | 1955 | 11666 | | 40 96 | | | | | | | | | |
| 10 | | | | | | 20 | | 5 02 | 10 | | 5 12 | 10 PAID IN FULL | MAY | 31 | 1955 | | | | | | | | | | | | |
| 11 | | | | | | 100 | | 25 08 | 52 | | 25 60 | 11 | | | | | | | | | | | | 25 60 | 28 16 | | |
| 12 | | | | | | 220 | | 55 16 | 114 | | 56 30 | 12 PAID IN FULL | FEB | 28 | 1955 | 4677 | 56 30 | | | | | | | | | | |
| 13 | | | | | | 260 | | 65 18 | 136 | | 66 54 | 13 PAID IN FULL | APR | 4 | 1955 | 4520 | | 66 54 | | | | | | | | | |
| 14 | | | | | | | | | | | | 14 | | | | | | | | | | | | | | | |
| 15 | | | | | | | | | | | | 15 | | | | | | | | | | | | | | | |
| 16 | | | | | | | | | | | | 16 | | | | | | | | | | | | | | | |
| 17 | | | | | | | | | | | | 17 | | | | | | | | | | | | | | | |
| 18 | | | | | | | | | | | | 18 | | | | | | | | | | | | | | | |
| 19 | | | | | | | | | | | | 19 | | | | | | | | | | | | | | | |
| 20 | | | | | | | | | | | | 20 | | | | | | | | | | | | | | | |
| | | | | | H 262 | | 36 98 | 6 30 | | | 37 53 8 | | | | | | 107 49 | 247 30 | | | | | | 25 60 | | | |
| | | | | | 1210 | | | | | | | | | | | | | | | | | | | | | | |
| | | | | | 1472 | | | | | | | | | | | | | | | | | | | | | | |

Benjamin Johnson
Sold for Taxes 1946
Total Tax Paid 28.16

Sold to State
Forfeited Sept. 1962

# Assessment Roll and Tax List of Real Property in the Town of Pleasant, Cass County, Minnesota, for Taxes for the Year 1954.

*Indicate Type of Property: R - Residential, C - Commercial, I - Industrial, U - Utility, F - Farm

Form SC (14) Rev. 1954

| In Whose Name Assessed | To Whom Transferred | Description of Property: Subdivision | Sec. or Lot | Town. or Block | Rng. | Number of Actual Land: Acres | Number of Actual Land: Hills | Indicate Homestead Tax or No | Indicate Agricultural Tax or No | *Indicate Type Property | True and Full Valuations: Land Exclusive of Structures and Improvements | Buildings and Other Structures | Machinery Permanently Attached to Real Estate | Total True and Full Value | Assessed Valuations: Rural: Homestead Up to $3,000 20% | Rural: Over $3,000 and Non-Homestead 33⅓% | All Other: Homestead Up to $3,000 25% | All Other: Over $3,000 and Non-Homestead 40% | Machinery Permanently Attached to Real Estate 33⅓% | Total Assessed Value | Total Assessed Value as Equalized by the Board of Review | Final Equalized Value |
|---|---|---|---|---|---|---|---|---|---|---|---|---|---|---|---|---|---|---|---|---|---|---|
| | | | | | | | | | | | Dollars | Dollars | Dollars | Dollars | Dollars | Dollars | Dollars | Dollars | Dollars | Dollars | Dollars | Dollars |
| Jessie L. & Matte R. Thompson | | Des Moines Beach Part of Lot 3 Sec 27-134-30 | 1 | | | | | No | yes | L | 48 | | | 48 | | 16 | | | | 16 | | |
| " " " | | | 2 | | | | | " | " | L | 48 | | | 48 | | 16 | | | | 16 | | |
| Marie M. & John Spellane | | | 3 | | | | | " | " | L | 48 | | | 48 | | 16 | | | | 16 | | |
| " " " | | | 4 | | | | | " | " | L | 48 | | | 48 | | 16 | | | | 16 | | |
| " " " | | | 5 | | | | | " | " | L | 48 | | | 48 | | 16 | | | | 16 | | |
| " " " | | | 6 | | | | | " | " | L | 48 | | | 48 | | 16 | | | | 16 | | |
| H. L. & Margaret Brightop | | | 7 | | | | | " | " | L | 30 | 450 | | 480 | | 160 | | | | 160 | | |
| " " " | | | 8 | | | | | " | " | L | 32 | 100 | | 132 | | 44 | | | | 44 | | |
| Herbert M. & Mary R. Cartwright | | | 9 | | | | | " | " | L | 31 | 125 | | 156 | | 52 | | | | 52 | | |
| " " " | | | 10 | | | | | " | " | L | 48 | | | 48 | | 16 | | | | 16 | | |
| Anton J. & Ella Allen John & Lillian Harmon | | | 11 | | | | | yes | " | L | 30 | 400 | | 430 | 86 | | | | | 86 | | |
| " " " | | | 12 | | | | | " | " | L | 30 | | | 30 | 6 | | | | | 6 | | |
| " " " | | | 13 | | | | | " | " | L | 30 | | | 30 | 6 | | | | | 6 | | |
| Ann & Harry Olson | | | 14 | | | | | No | " | L | 30 | 75 | | 105 | | 35 | | | | 35 | | |
| John & Marie M. Spellane | | | 15 | | | | | " | " | L | 30 | | | 30 | | 10 | | | | 10 | | |
| " " " | | | 16 | | | | | " | " | L | 30 | | | 30 | | 10 | | | | 10 | | |
| John Acker Sr. & Kate Acker | | | 17 | | | | | " | " | L | 30 | | | 30 | | 10 | | | | 10 | | |
| ~~H. L. & Maynie R. Brightop~~ George Lytime | | | 18 | | | | | " | " | L | 30 | | | 30 | | 10 | | | | 10 | | |
| " " " | | | 19 | | | | | No | " | L | 30 | | | 30 | | 10 | | | | 10 | | |
| Lee Reeves & Katherine Reeves | | | 20 | | | | | " | No | L | 30 | 150 | | 180 | | 60 | | | | 60 | | |
| | | | | | | | | | | | 749 | 1200 | | 2049 | | 911 | 52 | | | 611 | | |

Wildwood Beach | Pleasant View on Dairy Lake | Elm Shore | Sunset Beach on Lake Boy | Roosevelt Beach | Lindsay Bay | Miller's Point | Woodland | Des Moines Beach



| | Sold for Taxes | Valuations by School Districts as Equalized by Department of Taxation: District No. ..... Rate ..... Mills | District No. ..... Rate ..... Mills | District No. 80 Rate 95 Mills | District No. 80 Rate 95 Mills | District No. 80 Rate 95 Mills | District No. ..... Rate ..... Mills | Tax including State Homestead ..... Mills | State Tax on Non-Homestead 52 Mills | Special Taxes | Total Taxes | Paid | When Paid: Month | Day | Year | Number of Receipt | March Settlement 1955 | June Settlement 1955 | Penalty | November Settlement 1955 | Penalty | Collections to First Monday in January 1956 | Penalty | Delinquent on First Monday in January 1956 | Total Delinquent Tax and Penalty | Remarks |
|---|---|---|---|---|---|---|---|---|---|---|---|---|---|---|---|---|---|---|---|---|---|---|---|---|---|---|
| | | Dollars | Dollars | Dollars | Dollars | Dollars | Dollars | $ cts. | $ cts. | $ cts. | $ cts. | | | | | | $ cts. | $ cts. | $ cts. | $ cts. | $ cts. | $ cts. | $ cts. | $ cts. | $ cts. | |
| 1 | Abate #6515 | | | H 9 | | | | 324 | 08 | | 370 | Balance Paid | OCT | 7 | 1955 | | | | | | | | | | | 1.66 Abated |
| | | | | H 10 | | | | 324 | | | 370 | 1st Half Paid | MAY | 17 | 1955 | 5664 | | 185 | | 19 | | | | | | |
| 2 | " #6515 | | | H 10 | | | | 324 | 08 | | 370 | Balance Paid | OCT | 7 | 1955 | 3721 | | | | | | | | | | 1.46 " |
| | | | | | | | | | | | | 1st Half Paid | MAY | 17 | 1955 | | | 185 | | 39 | | | | | | |
| | | | | | | | | | | | | 2nd Half Paid | OCT | 31 | 1955 | | | | | | | | | | | |
| 3 | | | | 16 | | | | 362 | 08 | | 370 | 1st Half Paid | MAY | 31 | 1955 | | | | | | | | | | | |
| | | | | | | | | | | | | 2nd Half Paid | OCT | 31 | 1955 | | | | | | | | | | | |
| 4 | | | | 16 | | | | 362 | 08 | | 370 | 1st Half Paid | MAY | 31 | 1955 | 4012 | | 74 | | 7.48 | | | | | | |
| | | | | | | | | | | | | 2nd Half Paid | OCT | 31 | 1955 | | | | | | | | | | | |
| 5 | | | | 16 | | | | 362 | 08 | | 370 | 1st Half Paid | MAY | 31 | 1955 | | | | | | | | | | | |
| | | | | | | | | | | | | 2nd Half Paid | OCT | 31 | 1955 | | | | | | | | | | | |
| 6 | | | | 16 | | | | 362 | 08 | | 370 | 1st Half Paid | MAY | 31 | 1955 | | | | | | | | | | | |
| 7 | | | | 160 | | | | 3612 | 84 | | 3696 | PAID IN FULL | MAY | 19 | 1955 | 5802 | | 3696 | | | | | | | | |
| 8 | | | | 44 | | | | 994 | 22 | | 1016 | PAID IN FULL | MAY | 19 | 1955 | | | 1016 | | | | | | | | |
| 9 | | | | 52 | | | | 1174 | 28 | | 1202 | PAID IN FULL | MAY | 31 | 1955 | 1672 | | 1202 | | | | | | | | |
| 10 | | | | 16 | | | | 362 | 08 | | 370 | PAID IN FULL | MAY | 31 | 1955 | | | 370 | | | | | | | | |
| 11 | | | H | 86 | | | | 1942 | | | 1942 | PAID IN FULL | MAY | 25 | 1955 | | | 1942 | | | | | | | | |
| 12 | | | H | 6 | | | | 136 | | | 136 | PAID IN FULL | MAY | 25 | 1955 | 5910 | | 136 | | | | | | | | |
| 13 | | | H | 6 | | | | 136 | | | 136 | PAID IN FULL | MAY | 25 | 1955 | | | 136 | | | | | | | | |
| 14 | | | | 36 | | | | 790 | 18 | | 808 | PAID IN FULL | MAY | 25 | 1955 | 6282 | | 808 | | | | | | | | |
| 15 | | | | 10 | | | | 226 | 06 | | 232 | 2nd Half Paid | OCT | 31 | 1955 | | | | | | | | | | | |
| | | | | | | | | | | | | 1st Half Paid | MAY | 31 | 1955 | | | 232 | | 232 | | | | | | |
| 16 | | | | 10 | | | | 226 | 06 | | 232 | 2nd Half Paid | OCT | 31 | 1955 | 1570 | | | | | | | | | | |
| | | | | | | | | | | | | 1st Half Paid | MAY | 31 | 1955 | | | 232 | | | | | | | | |
| 17 | | | | 10 | | | | 226 | 06 | | 232 | PAID IN FULL | MAY | 31 | 1955 | 7757 | | 232 | | | | | | | | |
| 18 | | | | 10 | | | | 226 | 06 | | 232 | PAID IN FULL | MAY | 31 | 1955 | 1671 | | 464 | | | | | | | | |
| 19 | | | | 10 | | | | 226 | 06 | | 232 | PAID IN FULL | MAY | 31 | 1955 | | | | | | | | | | | |
| | | | | | | | | | | | | PAID IN FULL | MAY | 31 | 1955 | 1670 | | 1536 | | | | | | | | |
| 20 | | | | | 60 | | | 1504 | 32 | | 1536 | | | | | | | | | | | | | | | |
| | | | H | 95 | | 95 | HR | 1504 | | | | | | | | | | | | | | | | | | |
| | | | | 453 | 60 | 513 | | 12648 | 270 | | 14222 | | | | | | | 12880 | | 1630 | | | | | | |
| | | | | 521 | | 611 | | 13952 | | | | | | | | | | | | | | | | | | |

# Assessment Roll and Tax List of Real Property in the Town of Pennel

*Indicate Type of Property: R - Residential, C - Commercial, I - Industrial, U - Utility, F - Farm



Form SC (54) [illegible]

| | IN WHOSE NAME ASSESSED | TO WHOM TRANSFERRED | DESCRIPTION OF PROPERTY: SUBDIVISION | Sec. or Lot | Town or Block | Rng | Number of Acres of Land: Acres | Miles | Sch. School District | Indicate Homestead Tax as No | Indicate Homestead Tax as Yes | *Indicate Type of Property | TRUE AND FULL VALUATIONS: LAND Exclusive of Structures and Improvements | BUILDINGS and Other Structures | MACHINERY Permanently Attached to Real Estate | TOTAL True and Full Value | ASSESSED VALUATIONS: RURAL: Homestead Up to $1,000 20% | RURAL: Over $1,000 and Non-Homestead 33⅓% | ALL OTHER: Homestead Up to $1,000 25% | ALL OTHER: Over $1,000 and Non-Homestead 40% | MACHINERY Permanently Attached to Real Estate 33⅓% | TOTAL ASSESSED VALUE | Total Assessed Value as Equalized by the Board of Review | FINAL EQUALIZED VALUE |
|---|---|---|---|---|---|---|---|---|---|---|---|---|---|---|---|---|---|---|---|---|---|---|---|---|
| | | | | | | | | | | | | | Dollars | Dollars | Dollars | Dollars | Dollars | Dollars | Dollars | Dollars | Dollars | Dollars | Dollars | Dollars |
| 1 | ~~John A. Lutz~~ Freeman E. Smith | | Dew Mower Beach | 21 | | | | | 4-1 3 | No | No | L | 30 | 150 | | 180 | | 60 | | | | 60 | | |
| 2 | Freeman Smith | | | 22 | | | | | | " | " | L | 30 | | | 30 | | 10 | | | | 10 | | |
| 3 | " | | | 23 | | | | | | " | " | L | 30 | 150 | | 180 | | 60 | | | | 60 | | |
| 4 | Kenneth Dann | | | 24 | | | | | | " | " | L | 30 | | | 30 | | 10 | | | | 10 | | |
| 5 | ~~Hodges Bofflands~~ | | | 25 | | | | 29 | | " | " | L | 144 | | | 144 | | 48 | | | | 48 | | |
| 6 | ~~John & Marie St. Hollans~~ | | | 26 Dew 7 & 7' | | | | | | " | " | L | 72 | | | 72 | | 24 | | | | 24 | | |
| 7 | ~~Jesse B. & Martha B. Thompson~~ | | 7 & 7 of 26 | | | | | | | " | " | L | 15 | | | 15 | | 5 | | | | 5 | | |
| 8 | | | | | | | | | | | | | | | | | | | | | | | | |
| 9 | | | | | | | | | | | | | | | | | | | | | | | | |
| 10 | | | | | | | | | | | | | | | | | | | | | | | | |
| 11 | | | | | | | | | | | | | | | | | | | | | | | | |
| 12 | | | | | | | | | | | | | | | | | | | | | | | | |
| 13 | | | | | | | | | | | | | | | | | | | | | | | | |
| 14 | | | | | | | | | | | | | | | | | | | | | | | | |
| 15 | | | | | | | | | | | | | | | | | | | | | | | | |
| 16 | | | | | | | | | | | | | | | | | | | | | | | | |
| 17 | | | | | | | | | | | | | | | | | | | | | | | | |
| 18 | | | | | | | | | | | | | | | | | | | | | | | | |
| 19 | | | | | | | | | | | | | | | | | | | | | | | | |
| 20 | | | | | | | | | | | | | | | | | | | | | | | | |
| | | | | | | | | | | | | | 351 | 300 | | 651 | | 217 | | | | 217 | | |

| | SOLD FOR TAXES | VALUATIONS BY SCHOOL DISTRICTS AS EQUALIZED BY DEPARTMENT OF TAXATION: District No. ..... Rate ..... Mills | District No. ..... Rate ..... Mills | District No. ..... Rate ..... Mills | District No. ..... Rate ..... Mills | District No. 2.0 Rate 7.5 Mills | District No. ..... Rate ..... Mills | Tax including State Homestead ..... Mills | State Tax on Non-Homestead 5.7 Mills | SPECIAL TAXES | TOTAL TAXES | PAID | WHEN PAID: Month Day Year | Number of Receipt | March Settlement 1955 | June Settlement 1955 | Penalty | November Settlement 1955 | Penalty | Collections to First Monday in January 1956 | Penalty | Delinquent on First Monday in January 1956 | Penalty | Total Delinquent Tax and Penalty | REMARKS |
|---|---|---|---|---|---|---|---|---|---|---|---|---|---|---|---|---|---|---|---|---|---|---|---|---|---|
| | | Dollars | Dollars | Dollars | Dollars | Dollars | Dollars | $ cts. | $ cts. | $ cts. | $ cts. | | | | $ cts. | $ cts. | $ cts. | $ cts. | $ cts. | $ cts. | $ cts. | $ cts. | $ cts. | $ cts. | |
| 1 | | | | | | 60 | | 1504 | 32 | | 1536 | PAID IN FULL | MAY 31 1955 | 11667 | | 1536 | | | | | | | | | |
| 2 | | | | | | 10 | | 250 | 06 | | 256 | PAID IN FULL | MAY 31 1955 | | | 256 | | | | | | | | | |
| 3 | | | | | | 60 | | 1504 | 32 | | 1536 | PAID IN FULL | MAY 31 1955 | 11668 | | 1536 | | | | | | | | | |
| 4 | SOLD FOR TAXES | | | | | 10 | | 250 | 06 | | 256 | PAID IN FULL | OCT 6 1955 | 13158 | | | | 256 | | | | | | | |
| 5 | SOLD FOR TAXES | | | | | 48 | | 1204 | 26 | | 1230 | PAID IN FULL | AUG 15 1955 | 7333 | | | | 1230 | 20 | | | | | | |
| 6 | | | | | | 24 | | 602 | 12 | | 614 | 2nd Half Paid<br>1st Half Paid | OCT 31 1955<br>MAY 31 1955 | 15742<br>11672 | | 307 | | 307 | | | | | | | |
| 7 | | | | | | 5 | | 126 | 02 | | 128 | 1st Half Paid | MAY 17 1955 | 5669 | | 64 | | | | | | 64 | 70 | | |
| 8 | | | | | | | | | | | | | | | | | | | | | | | | | |
| 9 | | | | | | | | | | | | | | | | | | | | | | | | | |
| 10 | | | | | | | | | | | | | | | | | | | | | | | | | |
| 11 | | | | | | | | | | | | | | | | | | | | | | | | | |
| 12 | | | | | | | | | | | | | | | | | | | | | | | | | |
| 13 | | | | | | | | | | | | | | | | | | | | | | | | | |
| 14 | | | | | | | | | | | | | | | | | | | | | | | | | |
| 15 | | | | | | | | | | | | | | | | | | | | | | | | | |
| 16 | | | | | | | | | | | | | | | | | | | | | | | | | |
| 17 | | | | | | | | | | | | | | | | | | | | | | | | | |
| 18 | | | | | | | | | | | | | | | | | | | | | | | | | |
| 19 | | | | | | | | | | | | | | | | | | | | | | | | | |
| 20 | | | | | | | | | | | | | | | | | | | | | | | | | |
| | | | | | | 217 | | 5440 | 116 | | 5556 | | | | | 3699 | | 1793 | | | | 64 | | | |

Miller's Point | Woodland | Des Moines Beach | Wilderness Beach | Breeland or Jakonsons on Baby Lake | Elo Shore | Sanborn Estates Roverence Beach | Bishop Bay

# Assessment Roll and Tax List of Real Property in the Ground of Powers, Cass County, Minnesota, for Taxes for the Year 1954.

*Indicate Type of Property: R - Residential, C - Commercial, I - Industrial, U - Utility, F - Farm

Form SC (56) Revised 1954

| | IN WHOSE NAME ASSESSED | TO WHOM TRANSFERRED | DESCRIPTION OF PROPERTY: SUBDIVISION | Lot | Block | Reg. | Number of Acres of Land | Indicate Schools | Indicate Taxing Unit | Indicate Taxing Unit | Indicate Type | TRUE AND FULL VALUATIONS: LAND Exclusive of Structures and Improvements | BUILDINGS and Other Structures | MACHINERY Permanently Attached to Real Estate | TOTAL True and Full Value | ASSESSED VALUATIONS: RURAL: Homestead Up to $1,000 20% | RURAL: Over $1,000 and Non-Homestead 33⅓% | ALL OTHER: Homestead Up to $1,000 25% | ALL OTHER: Over $1,000 and Non-Homestead 40% | MACHINERY Permanently Attached to Real Estate 33⅓% | TOTAL ASSESSED VALUE | Total Assessed Value as Equalized by the Board of Review | FINAL EQUALIZED VALUE |
|---|---|---|---|---|---|---|---|---|---|---|---|---|---|---|---|---|---|---|---|---|---|---|---|
| | | | | | | | Acres / Units | | | | | Dollars | Dollars | Dollars | Dollars | Dollars | Dollars | Dollars | Dollars | Dollars | Dollars | Dollars | Dollars |
| 1 | Nellie B. Bjork | | Hasselbeck Beach Part of Lot 1 Sec 28-139-30 | 1 | | | | Woodland Miller's Point | 30 | No | No | L | 60 | 165 | | 225 | | | | 90 | | 90 | | |
| 2 | Evan & Nellie Bjork | | | 2 | | | | | " | " | " | L | 60 | | | 60 | | | | 24 | | 24 | | |
| 3 | Esther & Jack Blough | | | 3 | | | | | " | " | " | L | 60 | | | 60 | | | | 24 | | 24 | | |
| 4 | " " " | | | 4 | | | | | " | " | " | L | 60 | | | 60 | | | | 24 | | 24 | | |
| 5 | " " " | | N½ of | 5 | | | | | " | " | " | L | 30 | | | 30 | | | | 12 | | 12 | | |
| 6 | Esther Blough | | S½ of | 5 | | | | | No | " | " | L | 30 | | | 30 | | | | 12 | | 12 | | |
| 7 | " " " | | | 6 | | | | | " | " | " | L | 60 | | | 60 | | | | 24 | | 24 | | |
| 8 | Verna Chalou | | | 7 | | | | | " | " | " | L | 60 | | | 60 | | | | 24 | | 24 | | |
| 9 | " " " | | | 8 | | | | | " | " | " | L | 60 | | | 60 | | | | 24 | | 24 | | |
| 10 | " " " | | | 9 | | | | | " | " | " | L | 60 | | | 60 | | | | 24 | | 24 | | |
| 11 | " " " | | | 10 | | | | | No | " | " | L | 60 | 225 | | 285 | | | | 114 | | 114 | | |
| 12 | " " " | | | 11 | | | | | " | " | " | L | 60 | | | 60 | | | | 24 | | 24 | | |
| 13 | J. & M. Margaret Milroy | | | 12 | | | | | " | " | " | L | 60 | 410 | | 470 | | | | 188 | | 188 | | |
| 14 | " " " | | | 13 | | | | | " | " | " | L | 60 | | | 60 | | | | 24 | | 24 | | |
| 15 | " " " | | | 14 | | | | | " | " | " | L | 60 | | | 60 | | | | 24 | | 24 | | |
| 16 | " " " | | | 15 | | | | | No | " | " | L | 60 | | | 60 | | | | 24 | | 24 | | |
| 17 | Don A. Newland | | | 16 | | | | | " | " | " | L | 60 | 3000 | | 3060 | | 1020 | | | | 1020 | | |
| 18 | " " " | | | 17 | | | | | " | " | " | L | 60 | | | 60 | | | | 24 | | 24 | | |
| 19 | " " " | | | 18 | | | | | " | " | " | L | 60 | | | 60 | | | | 24 | | 24 | | |
| 20 | Frank Hart | | | 19 | | | | | Yes | " | " | L | 61 | 175 | | 236 | | | 59 | | | 59 | | |
| | | | | | | | | | | | | | 1141 | 3975 | | 5116 | | 1020 | 59 | 948 | | 1807 | | |

| | SOLD FOR TAXES | VALUATIONS BY SCHOOL DISTRICTS AS EQUALIZED BY DEPARTMENT OF TAXATION: District No. ..... Rate ..... Mills | District No. ..... Rate ..... Mills | District No. ..... Rate ..... Mills | District No. ..... Rate ..... Mills | District No. 10 Rate 40.50 Mills | District No. 13 Rate 40.50 Mills | Tax including State Homestead ..... Mills | State Tax on Non-Homestead 5.22 Mills | SPECIAL TAXES | TOTAL TAXES | PAID | WHEN PAID Month Day Year | Number of Receipt | March Settlement 1955 | June Settlement 1955 | Penalty | November Settlement 1955 | Penalty | Collections to First Monday in January 1956 | Penalty | Delinquent on First Monday in January 1956 | Penalty | Total Delinquent Tax and Penalty | REMARKS |
|---|---|---|---|---|---|---|---|---|---|---|---|---|---|---|---|---|---|---|---|---|---|---|---|---|---|
| | | Dollars | Dollars | Dollars | Dollars | Dollars | Dollars | $ cts. | $ cts. | $ cts. | $ cts. | | | | $ cts. | $ cts. | $ cts. | $ cts. | $ cts. | $ cts. | $ cts. | $ cts. | $ cts. | $ cts. | |
| 1 | | | | | | 90 | | 2256 | 46 | | 2302 | 1 | PAID IN FULL MAY 31 1955 | | | 23 02 | | | | | | | | | |
| 2 | | | | | | 24 | | 602 | 12 | | 614 | 2 | PAID IN FULL MAY 31 1955 | 11674 | | 6 14 | | | | | | | | | |
| 3 | | | | | | 24 | | 602 | 12 | | 614 | 3 | PAID IN FULL FEB 28 1955 | | 6 14 | | | | | | | | | | |
| 4 | | | | | | 24 | | 602 | 12 | | 614 | 4 | PAID IN FULL FEB 28 1955 | | 6 14 | | | | | | | | | | |
| 5 | | | | | | 12 | | 300 | 06 | | 306 | 5 | PAID IN FULL FEB 28 1955 | 35500 | 3 06 | | | | | | | | | | |
| 6 | | | | | | 12 | | 300 | 06 | | 306 | 6 | PAID IN FULL FEB 28 1955 | | 3 06 | | | | | | | | | | |
| 7 | | | | | | 24 | | 602 | 12 | | 614 | 7 | PAID IN FULL FEB 28 1955 | | 6 14 | | | | | | | | | | |
| 8 | | | | | | 24 | | 602 | 12 | | 614 | 8 | PAID IN FULL FEB 24 1955 | | 6 14 | | | | | | | | | | |
| 9 | | | | | | 24 | | 602 | 12 | | 614 | 9 | PAID IN FULL FEB 24 1955 | | 6 14 | | | | | | | | | | |
| 10 | | | | | | 24 | | 602 | 12 | | 614 | 10 | PAID IN FULL FEB 24 1955 | 2093 | 6 14 | | | | | | | | | | |
| 11 | | | | | | 114 | | 2858 | 60 | | 2918 | 11 | PAID IN FULL FEB 24 1955 | | 29 18 | | | | | | | | | | |
| 12 | | | | | | 24 | | 602 | 12 | | 614 | 12 | PAID IN FULL FEB 24 1955 | | 6 14 | | | | | | | | | | |
| 13 | | | | | | 188 | | 4714 | 98 | | 4812 | 13 | PAID IN FULL FEB 9 1955 | | 48 12 | | | | | | | | | | |
| 14 | | | | | | 24 | | 602 | 12 | | 614 | 14 | PAID IN FULL FEB 9 1955 | | 6 14 | | | | | | | | | | |
| 15 | | | | | | 24 | | 602 | 12 | | 614 | 15 | PAID IN FULL FEB 9 1955 | 726 | 6 14 | | | | | | | | | | |
| 16 | | | | | | 24 | | 602 | 12 | | 614 | 16 | PAID IN FULL FEB 9 1955 | | 6 14 | | | | | | | | | | |
| 17 | | | | | | 1020 | | 25574 | 532 | | 26106 | 17 | PAID IN FULL MAY 31 1955 | | | 261 06 | | | | | | | | | |
| 18 | | | | | | 24 | | 602 | 12 | | 614 | 18 | PAID IN FULL MAY 31 1955 | 11671 | | 6 14 | | | | | | | | | |
| 19 | | | | | | 24 | | 602 | 12 | | 614 | 19 | PAID IN FULL MAY 31 1955 | | | 6 14 | | | | | | | | | |
| 20 | | | | | * | 59 | | 1480 | | | 1480 | 20 | PAID IN FULL JAN 3 1955 | 1 | 14 80 | | | | | | | | | | |
| | | | | | * | 1745 | | 45308 | 904 | | 46212 | | | | 159 62 | 302 50 | | | | | | | | | |
| | | | | | | 1807 | | | | | | | | | | | | | | | | | | | |

Miller's Point | Woodland | Des Moines Beach | Horseshoe Beach | Hallaway Lakeshore on Baby Lake | Big Sioux | Sunburn Heights | Hallaway Bay | Wilkins Beach

# Assessment Roll and Tax List of Real Property in the Town of Pineger

Cass County, Minnesota, for Taxes for the Year 1954.



Form AC (61)

*Indicate Type of Property: R-Residential, C-Commercial, I-Industrial, U-Utility, F-Farm

| In Whose Name Assessed | To Whom Transferred | Description of Property: Subdivision | Sec. or Lot | Town or Block | Reg. | Number of Acres: Acres | Number of Acres: Hdths | Indicate Improved Tax or No | Indicate Individual Tax or No | Indicate Type of Property | True and Full Valuations: Land Exclusive of Structures and Improvements | Buildings and Other Structures | Machinery Permanently Attached to Real Estate | Total True and Full Value | Assessed Valuations: Rural: Homestead Up to $1,000 20% | Rural: Over $1,000 and Non-Homestead 33⅓% | All Other: Homestead Up to $1,000 25% | All Other: Over $1,000 and Non-Homestead 40% | Machinery Permanently Attached to Real Estate 33⅓% | Total Assessed Value | Total Assessed Value as Required by the Board of Review | Final Equalized Value |
|---|---|---|---|---|---|---|---|---|---|---|---|---|---|---|---|---|---|---|---|---|---|---|
| | | | | | | | | | | | Dollars | Dollars | Dollars | Dollars | Dollars | Dollars | Dollars | Dollars | Dollars | Dollars | Dollars | Dollars |
| Frank Nash | | Longshore Beach | 20 | | | | | No | L | | 60 | | | 60 | | | 15 | | | 15 | | |
| " | | | 21 | | | | | " | L | | 60 | | | 60 | | | 15 | | | 15 | | |
| Elmer A. & Pauline E. Gustafson | | | 22 | | | | | No | L | | 60 | 150 | | 210 | | | | 84 | | 84 | | |
| " | | N½ of | 23 | | | | | " | L | | 30 | | | 30 | | | | 12 | | 12 | | |
| Agnes E. Young | | S½ of | 23 | | | | | " | L | | 30 | | | 30 | | | | 12 | | 12 | | |
| " | | | 24 | | | | | " | L | | 60 | 200 | | 260 | | | | 104 | | 104 | | |
| Paul L. Long | | | 25 | | | | | " | L | | 60 | 200 | | 260 | | | | 104 | | 104 | | |
| ~~Raymond H. & Esther Lauf~~ | | Geo. E. & Ida L. McGillivray | 26 | | | | | " | L | | 60 | | | 60 | | | | 24 | | 24 | | |
| " | | | 27 | | | | | No | L | | 60 | | | 60 | | | | 24 | | 24 | | |
| " | | | 28 | | | | | " | L | | 60 | 360 | | 360 | | | | 144 | | 144 | | |
| " | | | 29 | | | | | " | L | | 60 | | | 60 | | | | 24 | | 24 | | |
| " | | | 30 | | | | | " | L | | 60 | | | 60 | | | | 24 | | 24 | | |
| Lucille M. & Douglas W. Barrett | | | 31 | | | | | No | L | | 60 | | | 60 | | | | 24 | | 24 | | |
| " | | | 32 | | | | | " | L | | 60 | 600 | | 660 | | | | 264 | | 264 | | |
| Hazelo Lodge Lodge | | | 33 | | | | | " | L | | 60 | 500 | | 560 | | | | 224 | | 224 | | |
| ~~Lodge Lodge Lodge & Frank Remington~~ | | | 34 | | | | | " | L | | 60 | | | 60 | | | | 24 | | 24 | | |
| | | | | | | | | | | | | | | | | | | | | | | |
| | | | | | | | | | | | | | | | | | | | | | | |
| | | | | | | | | | | | | | | | | | | | | | | |
| | | | | | | | | | | | | | | | | | | | | | | |
| | | | | | | | | | | | | | | | | | | | | | | |
| | | | | | | | | | | | 900 | 1950 | | 2850 | | | 30 | 1092 | | 1122 | | |

Valuations by School Districts as Equalized by Department of Taxation

| District No. | Rate Mills | Dollars | District No. | Rate Mills | Dollars | District No. | Rate Mills | Dollars | District No. | Rate Mills | Dollars | District No. | Rate Mills | Dollars |
|---|---|---|---|---|---|---|---|---|---|---|---|---|---|---|
| | | | | | | | | | H 30 | | 15 | | | |
| | | | | | | | | | H 30 | | 15 | | | |
| | | | | | | | | | | | 84 | | | |
| | | | | | | | | | | | 12 | | | |
| | | | | | | | | | | | 12 | | | |
| | | | | | | | | | | | 104 | | | |
| | | | | | | | | | | | 104 | | | |
| | | | | | | | | | | | 24 | | | |
| | | | | | | | | | | | 24 | | | |
| | | | | | | | | | | | 144 | | | |
| | | | | | | | | | | | 24 | | | |
| | | | | | | | | | | | 24 | | | |
| | | | | | | | | | | | 24 | | | |
| | | | | | | | | | | | 264 | | | |
| | | | | | | | | | | | 224 | | | |
| | | | | | | | | | | | 24 | | | |
| | | | | | | | | | H 30 | | 1092 | | | |
| | | | | | | | | | | | 1122 | | | |

| Sold for Taxes | Tax Including State Homestead ... Mills | State Tax on Non-Homestead 5.22 Mills | Special Taxes | Total Taxes | | Paid | When Paid (Month Day Year) | Number of Receipt | March Settlement 1955 | June Settlement 1955 | Penalty | November Settlement 1955 | Penalty | Collections to First Monday in January 1956 | Penalty | Delinquent on First Monday in January 1956 | Penalty | Total Delinquent Tax and Penalty | Remarks |
|---|---|---|---|---|---|---|---|---|---|---|---|---|---|---|---|---|---|---|---|
| | $ cts. | $ cts. | $ cts. | $ cts. | | | | | $ cts. | $ cts. | $ cts. | $ cts. | $ cts. | $ cts. | $ cts. | $ cts. | $ cts. | $ cts. | |
| | 376 | | | 376 | 1 | PAID IN FULL | JAN 3 1955 | 1 | 376 | | | | | | | | | | |
| | 376 | | | 376 | 2 | PAID IN FULL | JAN 3 1955 | | 376 | | | | | | | | | | |
| | 2106 | 44 | | 2150 | 3 | PAID IN FULL | MAY 31 1955 | 11676 | | 2150 | | | | | | | | | |
| | 300 | 06 | | 306 | 4 | PAID IN FULL | MAY 31 1955 | | | 306 | | | | | | | | | |
| | 300 | 06 | | 306 | 5 | PAID IN FULL | MAY 31 1955 | | | 306 | | | | | | | | | |
| | 2608 | 54 | | 2662 | 6 | PAID IN FULL | MAY 31 1955 | 11673 | | 2662 | | | | | | | | | |
| | 2608 | 54 | | 2662 | 7 | PAID IN FULL | MAY 31 1955 | 11673 | | 2662 | | | | | | | | | |
| | 602 | 12 | | 614 | 8 | PAID IN FULL | MAY 31 1955 | | | 614 | | | | | | | | | |
| | 602 | 12 | | 614 | 9 | PAID IN FULL | APR 21 1955 | | | 614 | | | | | | | | | |
| | 3610 | 76 | | 3686 | 10 | PAID IN FULL | APR 21 1955 | 6165 | | 3686 | | | | | | | | | |
| | 602 | 12 | | 614 | 11 | PAID IN FULL | APR 21 1955 | | | 614 | | | | | | | | | |
| | 602 | 12 | | 614 | 12 | PAID IN FULL | APR 21 1955 | | | 614 | | | | | | | | | |
| | 602 | 12 | | 614 | 13 | 2nd Half Paid<br>1st Half Paid | OCT 31 1955<br>MAY 31 1955 | 7035<br>11677 | | 3686 | | 3686 | | | | | | | Paid Under Protest |
| | 6620 | 138 | | 6758 | 14 | 2nd Half Paid<br>1st Half Paid | OCT 31 1955<br>MAY 31 1955 | 7035<br>11677 | | | | | | | | | | | Paid Under Protest |
| | 5616 | 116 | | 5732 | 15 | PAID IN FULL | MAY 31 1955 | 11679 | | 5732 | | | | | | | | | |
| | 602 | 12 | | 614 | 16 | PAID IN FULL | MAY 25 1955 | 6086 | | 614 | | | | | | | | | |
| | | | | | 17 | | | | | | | | | | | | | | |
| | | | | | 18 | | | | | | | | | | | | | | |
| | | | | | 19 | | | | | | | | | | | | | | |
| | | | | | 20 | | | | | | | | | | | | | | |
| | 28137 | 566 | | 28698 | | | | | 752 | 24260 | | 3686 | | | | | | | |

# Assessment Roll and Tax List of Real Property in the Town of Rivers, Cass County, Minnesota, for Taxes for the Year 1954.

*Indicate Type of Property: R-Residential, C-Commercial, I-Industrial, U-Utility, F-Farm

| | In Whose Name Assessed | To Whom Transferred | Description of Property: Subdivision | Sec. or Lot | Town or Block | Rng | Number of Acres of Land: Acres | 100ths | No. School District | Indicate Homestead Tax as Yes or No | Indicate Veterans Total Tax as Yes or No | Indicate Type of Property | True and Full Valuations: Land Exclusive of Structures and Improvements | Buildings and Other Structures | Machinery Permanently Attached to Real Estate | Total True and Full Value | Assessed Valuations: Rural: Homestead Up to $1,000 20% | Rural: Over $1,000 and Non-Homestead 33⅓% | All Other: Homestead Up to $1,000 25% | All Other: Over $1,000 and Non-Homestead 40% | All Other: Machinery Permanently Attached to Real Estate 33⅓% | Total Assessed Value | Total Assessed Value on Equalized by the Board of Review | Final Equalized Value |
|---|---|---|---|---|---|---|---|---|---|---|---|---|---|---|---|---|---|---|---|---|---|---|---|---|
| | | | | | | | Acres | 100ths | | | | | Dollars | Dollars | Dollars | Dollars | Dollars | Dollars | Dollars | Dollars | Dollars | Dollars | Dollars | Dollars |
| Miller's Point | | (Part of Lot 4 Sec 11-139-30 10.3 acs) | Lake Boy | | | | | | 440 | | | | | | | | | | | | | | | |
| | Paul J & Mary J Schlenk | | | 1 | | | | | 710 | NO | C | | 810 | 100 549 | | 729 | 36 | 183 | | | | 219 | | |
| | " " | " | | 2 | | | | | 710 | | L | | 160 | 1810 | | 210 | | 70 | | | | 70 | | |
| Woodland | Helma Bronson | | | 3 | | | | | 710 | | L | | 42 | | | 42 | | 14 | | | | 14 | | |
| | John F & Magdalene Stoffane | | | 4 | | | | | 710 | | L | | 42 | | | 42 | | 14 | | | | 14 | | |
| | " " " | | | 5 | | | | | 710 | | L | | 42 | 300 | | 342 | | 114 | | | | 114 | | |
| Des Moines Beach | H. M. Schimmin | | | 6 | | | | | 440 710 | | C | | 41 | 300 402 | | 742 | 68 | 134 | | | | 202 | | |
| | " " | | | 7 | | | | | 440 | | L | | 40 | | | 40 | 8 | | | | | 8 | | |
| | | | | 8 | Lot 8 to 31 Inc. Sec unplatted | | | | | | | | | | | | | | | | | | | |
| | | | | 9 | | | | | | | | | | | | | | | | | | | | |
| Horseshoe Beach | | | | 10 | | | | | | | | | | | | | | | | | | | | |
| | | | | 11 | | | | | | | | | | | | | | | | | | | | |
| | | | | 12 | | | | | | | | | | | | | | | | | | | | |
| | | | | 13 | | | | | | | | | | | | | | | | | | | | |
| | | | | 14 | | | | | | | | | | | | | | | | | | | | |
| | | | | 15 | | | | | | | | | | | | | | | | | | | | |
| LaHoy Bay | | | | 16 | | | | | | | | | | | | | | | | | | | | |
| | | | | 17 | | | | | | | | | | | | | | | | | | | | |
| | | | | 18 | | | | | | | | | | | | | | | | | | | | |
| | | | | 19 | | | | | | | | | | | | | | | | | | | | |
| | | | | 20 | | | | | | | | | | | | | | | | | | | | |
| | | | | | | | | | | | | | 346 | 1810 | | 2149 | 112 | 519 | | | | 631 | | |

Validations by School Districts as Equalized by Department of Taxation: District No. 440, Rate 21 Mills; District No. 710, Rate 23 Mills

| | Sold for Taxes | District No. / Rate ... Mills | District No. / Rate ... Mills | District No. / Rate ... Mills | District No. / Rate ... Mills | District No. / Rate ... Mills | Tax including State Homestead | State Tax on Non-Homestead 5.77 Mills | Special Taxes | Total Taxes | | Paid | When Paid (Month Day Year) | Number of Receipt | March Settlement 1955 | June Settlement 1955 | Penalty | November Settlement 1955 | Penalty | Collections to First Monday in January 1956 | Penalty | Delinquent on First Monday in January 1956 | Penalty | Total Delinquent Tax and Penalty | Remarks |
|---|---|---|---|---|---|---|---|---|---|---|---|---|---|---|---|---|---|---|---|---|---|---|---|---|---|
| | | Dollars | Dollars | Dollars | Dollars | Dollars | $ cts. | $ cts. | $ cts. | $ cts. | | | | | $ cts. | $ cts. | $ cts. | $ cts. | $ cts. | $ cts. | $ cts. | $ cts. | $ cts. | $ cts. | |
| 1 | | | H 56 183 | | | | 4916 | 96 | | 5012 | 1 | 1st Half Paid<br>2nd Half Paid | MAY 31 1955<br>SEP 12 1955 | 1588 | | 2506 | | 2506 | | | | | | | |
| 2 | | | 70 | | | | 1572 | 36 | | 1608 | 2 | 1st Half Paid<br>2nd Half Paid | MAY 31 1955<br>SEP 21 1955 | | | 804 | | 804 | | | | | | | |
| 3 | | | 14 | | | | 314 | 08 | | 322 | 3 | PAID IN FULL | MAY 31 1955 | 1680 | | 322 | | | | | | | | | |
| 4 | | | 14 | | | | 314 | 08 | | 322 | 4 | PAID IN FULL | MAY 31 1955 | 1679 | | 322 | | | | | | | | | |
| 5 | | | 114 | | | | 2560 | 60 | | 2620 | 5 | PAID IN FULL | MAY 31 1955 | | | 2620 | | | | | | | | | |
| 6 | | | H 65 134 | | | | 4536 | 70 | | 4606 | 6 | PAID IN FULL | MAY 20 1955 | 6822 | | 4606 | | | | | | | | | |
| 7 | | | H 8 | | | | 180 | | | 180 | 7 | PAID IN FULL | MAY 20 1955 | | | 180 | | | | | | | | | |
| 8 | | | | | | | | | | | 8 | | | | | | | | | | | | | | |
| 9 | | | | | | | | | | | 9 | | | | | | | | | | | | | | |
| 10 | | | | | | | | | | | 10 | | | | | | | | | | | | | | |
| 11 | | | | | | | | | | | 11 | | | | | | | | | | | | | | |
| 12 | | | | | | | | | | | 12 | | | | | | | | | | | | | | |
| 13 | | | | | | | | | | | 13 | | | | | | | | | | | | | | |
| 14 | | | | | | | | | | | 14 | | | | | | | | | | | | | | |
| 15 | | | | | | | | | | | 15 | | | | | | | | | | | | | | |
| 16 | | | | | | | | | | | 16 | | | | | | | | | | | | | | |
| 17 | | | | | | | | | | | 17 | | | | | | | | | | | | | | |
| 18 | | | | | | | | | | | 18 | | | | | | | | | | | | | | |
| 19 | | | | | | | | | | | 19 | | | | | | | | | | | | | | |
| 20 | | | H 112 524 64 | | | | 14392 | 278 | | 14670 | 20 | | | | | 11360 | | 3310 | | | | | | | |



Wilmore Beach
Hazlett's Lakeshore on Lake Lake
Pine Shore
Seaborn Heights
51 Sec

# Assessment Roll and Tax List of Real Property in the Town of Pierce, Cass County, Minnesota, for Taxes for the Year 1954.

* Indicate Type of Property: R - Residential, C - Commercial, I - Industrial, U - Utility, F - Farm

| In Whose Name Assessed | To Whom Transferred | Description of Property: Subdivision | Sec. or Lot | Town or Block | Rng. | Number of Acres | Number of Acres: Mills | No. School District | Indicate Homestead Yes or No | Indicate Agricultural Yes or No | * Indicate Type of Property | True and Full Valuations: Land Exclusive of Structures and Improvements | Buildings and Other Structures | Machinery Permanently Attached to Real Estate | Total True and Full Value | Assessed Valuations: Rural: Homestead Up to $4,000 20% | Rural: Over $4,000 and Non-Homestead 33⅓% | All Other: Homestead Up to $5,000 25% | All Other: Over $5,000 and Non-Homestead 40% | All Other: Machinery Permanently Attached to Real Estate 33⅓% | Total Assessed Value | Total Assessed Value as Equalized by the Board of Review | Final Equalized Value |
|---|---|---|---|---|---|---|---|---|---|---|---|---|---|---|---|---|---|---|---|---|---|---|---|
| | | | | | | | | | | | | Dollars | Dollars | Dollars | Dollars | Dollars | Dollars | Dollars | Dollars | Dollars | Dollars | Dollars | Dollars |
| Rep. Pt. Gertrude Kinney | | | 1 | | | | | 30 | No | L | | 30 | | | 30 | | 10 | | | | 10 | | |
| Paul L. Britz | | | 2 | | | | | | " | L | | 30 | | | 30 | | 10 | | | | 10 | | |
| " " | | | 3 | | | | | | " | L | | 30 | | | 30 | | 10 | | | | 10 | | |
| Nicholas A. Norman | | | 4 | | | | | | " | L | | 30 | | | 30 | | 10 | | | | 10 | | |
| Paul L. Britz | | | 5 | | | | | | " | L | | 30 | | | 30 | | 10 | | | | 10 | | |
| " " | | | 6 | | | | | | " | L | | 30 | | | 30 | | 10 | | | | 10 | | |
| Urban Buckbeck | | | 7 | | | | | | No | L | | 30 | | | 30 | | 10 | | | | 10 | | |
| Paul L. Britz | | | 8 | | | | | | " | L | | 30 | | | 30 | | 10 | | | | 10 | | |
| Kenneth E. Delaurier | | | 9 | | | | | | " | L | | 30 | | | 30 | | 10 | | | | 10 | | |
| Emma K. Bullis | | | 10 | | | | | | " | L | | 59 | 500 | 42 | 601 | | 202 | | | 14 | 217 | | |
| Sacred Heart Arth Foundation Fund | | | 11 | | | | | | No | L | | 50 | 202 | | 252 | | 84 | | | | 84 | | |
| Paul L. Britz | | | 12 | | | | | | " | L | | 50 | 150 | | 200 | | 67 | | | | 67 | | |
| John A. & Lena Escamilla | | | 13 | | | | | | " | L | | 51 | | | 51 | | 17 | | | | 17 | | |
| " " | | | 14 | | | | | | No | L | | 51 | 360 | | 411 | | 137 | | | | 137 | | |
| J. A. & Lena B. Escamilla | | | 15 | | | | | | " | L | | 51 | | | 51 | | 17 | | | | 17 | | |
| Paul L. Britz | | | 16 | | | | | | No | L | | 30 | | | 30 | | 10 | | | | 10 | | |
| " " | | | 17 | | | | | | " | L | | 30 | | | 30 | | 10 | | | | 10 | | |
| " " | | | 18 | | | | | | " | L | | 30 | | | 30 | | 10 | | | | 10 | | |
| " " | | | 19 | | | | | | " | L | | 30 | | | 30 | | 10 | | | | 10 | | |
| | | | 20 | | | | | | | | | | | | | | | | | | | | |
| | | | | | | | | | | | | 703 | 1662 | 42 | 2407 | | 655 | | | 14 | 669 | | |

Miller's Point | Woodland | Des Moines Beach | Horseshoe Beach | Valley Bay | Lake Bo



Cass County, Minnesota, for Taxes for the Year 1954.

| Sold for Taxes | Valuations by School Districts as Equalized by Department of Taxation: District No. ____ Rate ____ Mills | District No. ____ Rate ____ Mills | District No. ____ Rate ____ Mills | District No. 2420 Rate 73.5 Mills | District No. ____ Rate ____ Mills | Tax including State Homestead ____ Mills | State Tax on Non-Homestead 5% | Special Taxes | Total Taxes | | Paid | When Paid: Month Day Year | Number of Receipt | March Settlement 1955 | June Settlement 1955 | Penalty | November Settlement 1955 | Penalty | Collections to First Monday in January 1956 | Penalty | Delinquent on First Monday in January 1956 | Penalty | Total Delinquent Tax and Penalty | Remarks |
|---|---|---|---|---|---|---|---|---|---|---|---|---|---|---|---|---|---|---|---|---|---|---|---|---|
| | Dollars | Dollars | Dollars | Dollars | Dollars | $ cts. | $ cts. | $ cts. | $ cts. | | | | | $ cts. | $ cts. | $ cts. | $ cts. | $ cts. | $ cts. | $ cts. | $ cts. | $ cts. | $ cts. | |
| | | | | 10 | | 250 | 06 | | 256 | 1 | 1st Half Paid 2nd Half Paid | MAY 31 1955 OCT 31 1955 | 1584 1554 | | 128 | | 128 | | | | | | | |
| | | | | 10 | | 250 | 06 | | 256 | 2 | PAID IN FULL | MAY 31 1955 | 1594 | | 256 | | | | | | | | | |
| | | | | 10 | | 250 | 06 | | 256 | 3 | PAID IN FULL | MAY 31 1955 | | | 256 | | | | | | | | | |
| | | | | 10 | | 250 | 06 | | 256 | 4 | PAID IN FULL | MAY 31 1955 | 1603 | | 256 | | | | | | | | | |
| | | | | 10 | | 250 | 06 | | 256 | 5 | PAID IN FULL | MAY 31 1956 | 1596 | | 256 | | | | | | | | | |
| | | | | 10 | | 250 | 06 | | 256 | 6 | PAID IN FULL | MAY 31 1956 | | | 256 | | 256 | | | | | | | |
| | | | | 10 | | 250 | 06 | | 256 | 7 | PAID IN FULL | AUG 2 1955 | 1242 | | | | | | | | | | | |
| | | | | 10 | | 250 | 06 | | 256 | 8 | PAID IN FULL | MAY 31 1955 | 1559 | | 256 | | | | | | | | | |
| | | | | 10 | | 250 | 06 | | 256 | 9 | PAID IN FULL | MAY 31 1955 | 1642 | | 256 | | | | | | | | | |
| | | | | 10 | | 250 | 06 | | 256 | 10 | PAID IN FULL | MAY 31 1955 | 1595 | | 5554 | | | | | | | | | |
| | | | | 119 | | 5440 | 114 | | 5554 | 11 | PAID IN FULL | MAY 31 1955 | 1681 | | 2150 | | | | | | | | | |
| | | | | 84 | | 2106 | 44 | | 2150 | 12 | PAID IN FULL | MAY 31 1955 | 1656 | | 1714 | | | | | | | | | |
| | | | | 67 | | 1680 | 34 | | 1714 | 13 | PAID IN FULL | MAY 31 1955 | | | 434 | | | | | | | | | |
| | | | | 17 | | 426 | 08 | | 434 | 14 | PAID IN FULL | MAY 31 1955 | 1684 | | 3508 | | | | | | | | | |
| | | | | 137 | | 3436 | 72 | | 3508 | 15 | PAID IN FULL | MAY 31 1955 | | | 434 | | | | | | | | | |
| | | | | 17 | | 426 | 08 | | 434 | 16 | PAID IN FULL | MAY 31 1956 | | | | | | | | | | | | |
| | | | | 10 | | 250 | 06 | | 256 | 17 | PAID IN FULL | MAY 31 1956 | 1596 | | 1024 | | | | | | | | | |
| | | | | 10 | | 250 | 06 | | 256 | 18 | PAID IN FULL | MAY 31 1955 | | | | | | | | | | | | |
| | | | | 10 | | 250 | 06 | | 256 | 19 | PAID IN FULL | MAY 31 1955 | | | | | | | | | | | | |
| | | | | 10 | | 250 | 06 | | 256 | 20 | | | | | | | | | | | | | | |
| | | | | 169 | | 16764 | 358 | | 17122 | | | | | | 16738 | | 384 | | | | | | | |

Williams Beach | Highlands Johnson's on Bailey Lake | Elko Shore | Sanborn Heights

# Assessment Roll and Tax List of Real Property in the Town of Pine, Cass County, Minnesota, for Taxes for the Year 1954.

*Indicate Type of Property: R-Residential, C-Commercial, I-Industrial, U-Utility, F-Farm

| | IN WHOSE NAME ASSESSED | TO WHOM TRANSFERRED | | DESCRIPTION OF PROPERTY: Subdivision | Sec. or Lot | Town or Block | Rng | Number of Acres of Land: Acres | Miles | Sch. District | Indicate Homestead Tract as Ha | Indicate Agricultural Tract as Ag | *Indicate Type of Property | TRUE AND FULL VALUATIONS: LAND Exclusive of Structures and Improvements | BUILDINGS and Other Structures | MACHINERY Permanently Attached to Real Estate | TOTAL True and Full Value | ASSESSED VALUATIONS: RURAL: Homestead Up to $1,000 20% | Over $1,000 and Non-Homestead 33⅓% | ALL OTHER: Homestead Up to $1,000 25% | Over $1,000 and Non-Homestead 40% | MACHINERY Permanently Attached to Real Estate 33⅓% | TOTAL ASSESSED VALUE | Total Assessed Value as Equalized by the Board of Review | FINAL EQUALIZED VALUE |
|---|---|---|---|---|---|---|---|---|---|---|---|---|---|---|---|---|---|---|---|---|---|---|---|---|---|
| | | | | | | | | Acres | Miles | | | | | Dollars | Dollars | Dollars | Dollars | Dollars | Dollars | Dollars | Dollars | Dollars | Dollars | Dollars | Dollars |
| 1 | Martin N. Gray | | | Wildwood Beach Lot 5 Sec. 16-137-30 | 1 | | | | | 70 | 70 | L | | 60 | 150 | | 210 | | 70 | | | | 70 | | |
| 2 | Wm. N. & Florence Barnhart Jr. | | | | 2 | | | | | | " | L | | 59 | 175 | | 234 | | 78 | | | | 78 | | |
| 3 | Wm. N. & Jean Frances Barnhart Jr. | | | | 3 | | | | | | " | L | | 59 | 175 | | 234 | | 78 | | | | 78 | | |
| 4 | Henry G. Pelt | | | | 4 | | | | | | " | L | | 59 | 175 | | 234 | | 78 | | | | 78 | | |
| | Pine Beach Resort + Sales Inc. M. Carr Pres. | | | | | | | | | | | | | | | | | | | | | | | | |
| 5 | Chas. R. Funk | | | | 5 | | | | | | " | L | | 60 | | | 60 | | 20 | | | | 20 | | |
| 6 | " | | | | 6 | | | | | | " | L | | 60 | | | 60 | | 20 | | | | 20 | | |
| 7 | Robert J. & Harriet Funk | | | | 7 | | | | | | " | L | | 60 | | | 60 | | 20 | | | | 20 | | |
| 8 | Paul H. & Bonnie Funk | | | | 8 | | | | | | " | L | | 60 | | | 60 | | 20 | | | | 20 | | |
| 9 | Chas. R. Funk | | | | 9 | | | | | | " | L | | 60 | | | 60 | | 20 | | | | 20 | | |
| 10 | | | | | | | | | | | | | | | | | | | | | | | | | |
| 11 | | | | | | | | | | | | | | | | | | | | | | | | | |
| 12 | | | | | | | | | | | | | | | | | | | | | | | | | |
| 13 | | | | | | | | | | | | | | | | | | | | | | | | | |
| 14 | | | | | | | | | | | | | | | | | | | | | | | | | |
| 15 | | | | | | | | | | | | | | | | | | | | | | | | | |
| 16 | | | | | | | | | | | | | | | | | | | | | | | | | |
| 17 | | | | | | | | | | | | | | | | | | | | | | | | | |
| 18 | | | | | | | | | | | | | | | | | | | | | | | | | |
| 19 | | | | | | | | | | | | | | | | | | | | | | | | | |
| 20 | | | | | | | | | | | | | | 537 | 675 | | 1212 | | 404 | | | | 404 | | |



| | SOLD FOR TAXES | VALUATIONS BY SCHOOL DISTRICTS AS EQUALIZED BY DEPARTMENT OF TAXATION: District No. ..... Rate ..... Mills | District No. ..... Rate ..... Mills | District No. ..... Rate ..... Mills | District No. ..... Rate ..... Mills | District No. 11 Rate 90.20 Mills | District No. ..... Rate ..... Mills | Tax including State Homestead ..... Mills | State Tax on Non-Homestead 5.22 Mills | SPECIAL TAXES | TOTAL TAXES | | PAID | WHEN PAID: Month Day Year | Number of Receipt | March Settlement 1955 | June Settlement 1955 | Penalty | November Settlement 1955 | Penalty | Collections to First Monday in January 1956 | Penalty | Delinquent on First Monday in January 1956 | Total Delinquent Tax and Penalty | REMARKS |
|---|---|---|---|---|---|---|---|---|---|---|---|---|---|---|---|---|---|---|---|---|---|---|---|---|---|
| | | Dollars | Dollars | Dollars | Dollars | Dollars | Dollars | $ cts. | $ cts. | $ cts. | $ cts. | | | | | | $ cts. | $ cts. | $ cts. | $ cts. | $ cts. | $ cts. | $ cts. | $ cts. | |
| 1 | | | | | | 90 | | 1756 | 36 | | 1792 | 1 | PAID IN FULL | MAY 31 1955 | 1687 | | 1792 | | | | | | | | |
| 2 | | | | | | 98 | | 1956 | 40 | | 1996 | 2 | PAID IN FULL | MAY 31 1955 | 1689 | | 1996 | | | | | | | | |
| 3 | | | | | | 98 | | 1956 | 40 | | 1996 | 3 | PAID IN FULL | AUG 2 1955 | 0243 | | | | 1996 | 30 | | | | | |
| 4 | | | | | | 98 | | 1956 | 40 | | 1996 | 4 | PAID IN FULL | MAY 31 1955 | 1688 | | 1996 | | | | | | | | |
| 5 | | | | | | 20 | | 502 | 10 | | 512 | 5 | 1st Half Paid<br>2nd Half Paid | MAY 31 1955<br>OCT 31 1955 | 1685<br>5138 | | 512 | | 512 | | | | | | |
| 6 | | | | | | 20 | | 502 | 10 | | 512 | 6 | 1st Half Paid<br>2nd Half Paid | MAY 31 1955<br>OCT 31 1955 | | | | | | | | | | | |
| 7 | SOLD FOR TAXES | | | | | 20 | | 502 | 10 | | 512 | 7 | PAID IN FULL | AUG 10 1955 | 2895 | | | | 512 | 13 | | | | | |
| 8 | | | | | | 20 | | 502 | 10 | | 512 | 8 | PAID IN FULL | MAY 31 1955 | 1686 | | 512 | | | | | | | | |
| 9 | | | | | | 20 | | 502 | 10 | | 512 | 9 | 1st Half Paid<br>2nd Half Paid | MAY 31 1955<br>OCT 31 1955 | 1685<br>5138 | | 256 | | 256 | | | | | | |
| 10 | | | | | | | | | | | | 10 | | | | | | | | | | | | | |
| 11 | | | | | | | | | | | | 11 | | | | | | | | | | | | | |
| 12 | | | | | | | | | | | | 12 | | | | | | | | | | | | | |
| 13 | | | | | | | | | | | | 13 | | | | | | | | | | | | | |
| 14 | | | | | | | | | | | | 14 | | | | | | | | | | | | | |
| 15 | | | | | | | | | | | | 15 | | | | | | | | | | | | | |
| 16 | | | | | | | | | | | | 16 | | | | | | | | | | | | | |
| 17 | | | | | | | | | | | | 17 | | | | | | | | | | | | | |
| 18 | | | | | | | | | | | | 18 | | | | | | | | | | | | | |
| 19 | | | | | | | | | | | | 19 | | | | | | | | | | | | | |
| 20 | | | | | | 404 | | 10134 | 206 | | 10340 | 20 | | | | | 7064 | | 3276 | | | | | | |

# Assessment Roll and Tax List of Real Property in the Town of Pequot, Cass County, Minnesota, for Taxes for the Year 1954.

*Indicate Type of Property: R-Residential, C-Commercial, I-Industrial, U-Utility, F-Farm

| | IN WHOSE NAME ASSESSED | TO WHOM TRANSFERRED | DESCRIPTION OF PROPERTY: SUBDIVISION | Sec. or Lot | Town or Block | Rng. | Number of Acres of Land: Acres | Hdths | Sch. District | Indicate Homestead Tax No. | Indicate Agricultural Tax No. | Indicate Type of Property | TRUE AND FULL VALUATIONS: LAND Estimate of Structures Improvements (Dollars) | BUILDINGS and Other Structures (Dollars) | MACHINERY Permanently Attached to Real Estate (Dollars) | TOTAL True and Full Value (Dollars) | ASSESSED VALUATIONS: RURAL Homestead Up to $1,000 20% (Dollars) | RURAL Over $1,000 and Non-Homestead 33⅓% (Dollars) | ALL OTHER Homestead Up to $1,000 25% (Dollars) | ALL OTHER Over $1,000 and Non-Homestead 40% (Dollars) | MACHINERY Permanently Attached to Real Estate 33⅓% (Dollars) | TOTAL ASSESSED VALUE (Dollars) | Total Assessed Value as Equalized by Department of Revenue (Dollars) | FINAL EQUALIZED VALUE (Dollars) |
|---|---|---|---|---|---|---|---|---|---|---|---|---|---|---|---|---|---|---|---|---|---|---|---|---|
| | | (Lot 4 Sec. 22-137-30) | Harlands Lakeshore on Ray Lake | | | | | | | | | | | | | | | | | | | | | |
| 1 | ~~Elmer Harland~~ State of Minnesota | | | 1 | | | | | 50 | Non-L | | | 51 | | | 51 | | 17 | | | | 17 | | |
| 2 | Barbara L. Lee | | | 2 | | | | | | " | " | L | 30 | 220 | | 270 | | 90 | | | | 90 | | |
| 3 | Donald Harland | | | 3 | | | | | | " | " | L | 50 | 100 | | 150 | | 50 | | | | 50 | | |
| 4 | ~~Elmer Harland~~ State of Minnesota | | | 4 | | | | | | " | " | L | 51 | | | 51 | | 17 | | | | 17 | | |
| 5 | | | | | | | | | | | | | | | | | | | | | | | | |
| 6 | | | | | | | | | | | | | | | | | | | | | | | | |
| 7 | | | | | | | | | | | | | | | | | | | | | | | | |
| 8 | | | | | | | | | | | | | | | | | | | | | | | | |
| 9 | | | | | | | | | | | | | | | | | | | | | | | | |
| 10 | | | | | | | | | | | | | | | | | | | | | | | | |
| 11 | | | | | | | | | | | | | | | | | | | | | | | | |
| 12 | | | | | | | | | | | | | | | | | | | | | | | | |
| 13 | | | | | | | | | | | | | | | | | | | | | | | | |
| 14 | | | | | | | | | | | | | | | | | | | | | | | | |
| 15 | | | | | | | | | | | | | | | | | | | | | | | | |
| 16 | | | | | | | | | | | | | | | | | | | | | | | | |
| 17 | | | | | | | | | | | | | | | | | | | | | | | | |
| 18 | | | | | | | | | | | | | | | | | | | | | | | | |
| 19 | | | | | | | | | | | | | | | | | | | | | | | | |
| 20 | | | | | | | | | | | | | 202 | 320 | | 522 | | 174 | | | | 174 | | |



| | SOLD FOR TAXES | VALUATIONS BY SCHOOL DISTRICTS AS EQUALIZED BY DEPARTMENT OF TAXATION: District No. ..... Rate ..... Mills (Dollars) | District No. ..... Rate ..... Mills (Dollars) | District No. ..... Rate ..... Mills (Dollars) | District No. 5 Rate 43 Mills (Dollars) | District No. ..... Rate ..... Mills (Dollars) | District No. ..... Rate ..... Mills (Dollars) | Tax including State Homestead ..... Mills ($ cts.) | State Tax on Non-Homestead 5.3 Mills ($ cts.) | SPECIAL TAXES ($ cts.) | TOTAL TAXES ($ cts.) | | PAID | WHEN PAID (Month Day Year) | Number of Receipt | March Settlement 1955 ($ cts.) | June Settlement 1955 ($ cts.) | Penalty ($ cts.) | November Settlement 1955 ($ cts.) | Penalty ($ cts.) | Collections to First Monday in January 1956 ($ cts.) | Penalty ($ cts.) | Delinquent as First Monday in January 1956 ($ cts.) | Total Delinquent Tax and Penalty ($ cts.) | REMARKS |
|---|---|---|---|---|---|---|---|---|---|---|---|---|---|---|---|---|---|---|---|---|---|---|---|---|---|
| 1 | SOLD FOR TAXES | | | | (49) Cancl 1955 | | | 3.84 | 08 | | 3.92 | 1 | Defeated | 11-15-55 | | | | | | | | | | 3.92 Cancelled |
| 2 | | | | | 40 | | | 20.32 | 46 | | 20.78 | 2 | PAID IN FULL | MAY 31 1955 | 11641 | | 20.78 | | | | | | | |
| 3 | | | | | 50 | | | 11.28 | 26 | | 11.54 | 3 | PAID IN FULL | MAY 31 1955 | 11639 | | 11.54 | | | | | | | |
| 4 | SOLD FOR TAXES | | | | (49) Cancl 1955 | | | 3.84 | 08 | | 3.92 | 4 | Defeated | 11-15-55 | | | | | | | | | | 3.92 Cancelled |
| 5 | | | | | | | | | | | | 5 | | | | | | | | | | | | |
| 6 | | | | | | | | | | | | 6 | | | | | | | | | | | | |
| 7 | | | | | | | | | | | | 7 | | | | | | | | | | | | |
| 8 | | | | | | | | | | | | 8 | | | | | | | | | | | | |
| 9 | | | | | | | | | | | | 9 | | | | | | | | | | | | |
| 10 | | | | | | | | | | | | 10 | | | | | | | | | | | | |
| 11 | | | | | | | | | | | | 11 | | | | | | | | | | | | |
| 12 | | | | | | | | | | | | 12 | | | | | | | | | | | | |
| 13 | | | | | | | | | | | | 13 | | | | | | | | | | | | |
| 14 | | | | | | | | | | | | 14 | | | | | | | | | | | | |
| 15 | | | | | | | | | | | | 15 | | | | | | | | | | | | |
| 16 | | | | | | | | | | | | 16 | | | | | | | | | | | | |
| 17 | | | | | | | | | | | | 17 | | | | | | | | | | | | |
| 18 | | | | | | | | | | | | 18 | | | | | | | | | | | | |
| 19 | | | | | | | | | | | | 19 | | | | | | | | | | | | |
| 20 | | | | | 174 | | | 3928 | 88 | | 40.16 | 20 | | | | | 32.32 | | | | | | | 7.84 Cancs |

# Assessment Roll and Tax List of Real Property in the Town of Lowery

*Indicate Type of Property: R - Residential, C - Commercial, I - Industrial, U - Utility, F - Farm

Form 50 (54) with 15% Compensation

| In Whose Name Assessed | To Whom Transferred | Description of Property: Subdivision | Sec. or Lot | Town or Block | Reg. | Number of Acres of Land: Acres | Hdths | No. School District | Indicate Homestead Tax or No. | Indicate Agricultural Tax or No. | Indicate Type of Property* | True and Full Valuations: Land Exclusive of Structures and Improvements | Buildings and Other Structures | Machinery Permanently Attached to Real Estate | Total True and Full Value | Assessed Valuations: Rural: Homestead Up to $1,000 20% | Rural: Over $4,000 and Non-Homestead 33⅓% | All Other: Homestead Up to $1,000 25% | All Other: Over $4,000 and Non-Homestead 40% | Machinery Permanently Attached to Real Estate 33⅓% | Total Assessed Value | Total Assessed Value as Equalized by the Board of Review | Final Equalized Value |
|---|---|---|---|---|---|---|---|---|---|---|---|---|---|---|---|---|---|---|---|---|---|---|---|
| | | | | | | | | | | | | Dollars | Dollars | Dollars | Dollars | Dollars | Dollars | Dollars | Dollars | Dollars | Dollars | Dollars | Dollars |
| Elmer & Ada Doty | | Blo Lowery Part of Lot 1 (Sec 32-139-30) | 1 | | | | | 30 | 76 | | L | 60 | | | 60 | | 20 | | | | 20 | | |
| " " " | | | 2 | | | | | | " | | L | 60 | | | 60 | | 20 | | | | 20 | | |
| " " " | | | 3 | | | 55 | W 30' | | " | | L | 60 | | | 60 | | 20 | | | | 20 | | |
| Alfred & Vera Guiterman | | | 4 | | | | | | " | | L | 59 | 625 | | 684 | | 228 | | | | 228 | | 4320 |
| Dick Stormer | | | 5 | | | | | | " | | L | 61 | 500 | | 561 | | 187 | | | | 187 | | |
| Claude & Marth Matherns | | | 6 | | | | | | " | | L | 60 | 1800 | | 1860 | | 620 | | | | 620 | | |
| | | | 7 | | | | | | " | | L | 60 | | | 60 | | 20 | | | | 20 | | |
| Alfred S. & Vera Guiterman | | | 8 | | | | W 30' of Lot 3 | | | | | | | | | | | | | | | | |
| | | | 9 | | | | | | | | | | | | | | | | | | | | |
| | | | 10 | | | | | | | | | | | | | | | | | | | | |
| | | | 11 | | | | | | | | | | | | | | | | | | | | |
| | | | 12 | | | | | | | | | | | | | | | | | | | | |
| | | | 13 | | | | | | | | | | | | | | | | | | | | |
| | | | 14 | | | | | | | | | | | | | | | | | | | | |
| | | | 15 | | | | | | | | | | | | | | | | | | | | |
| | | | 16 | | | | | | | | | | | | | | | | | | | | |
| | | | 17 | | | | | | | | | | | | | | | | | | | | |
| | | | 18 | | | | | | | | | | | | | | | | | | | | |
| | | | 19 | | | | | | | | | | | | | | | | | | | | |
| | | | 20 | | | | | | | | | 400 | 2925 | | 3345 | | 1115 | | | | 1115 | | |



| | Sold for Taxes | Valuations by School Districts as Equalized by Department of Taxation: District No. ..... Rate ..... Mills | District No. ..... Rate ..... Mills | District No. ..... Rate ..... Mills | District No. 20 Rate 42 Mills | District No. ..... Rate ..... Mills | District No. ..... Rate ..... Mills | Tax including State Homestead ..... Mills | State Tax on Non-Homestead 5.2 Mills | Special Taxes | Total Taxes | Paid | When Paid: Month | Day | Year | Number of Receipt | March Settlement 1955 | June Settlement 1955 | Penalty | November Settlement 1955 | Penalty | Collections to First Monday in January 1956 | Penalty | Delinquent on First Monday in January 1956 | Total Delinquent Tax and Penalty | Remarks |
|---|---|---|---|---|---|---|---|---|---|---|---|---|---|---|---|---|---|---|---|---|---|---|---|---|---|---|
| | | Dollars | Dollars | Dollars | Dollars | Dollars | Dollars | $ cts. | $ cts. | $ cts. | $ cts. | | | | | | $ cts. | $ cts. | $ cts. | $ cts. | $ cts. | $ cts. | $ cts. | $ cts. | $ cts. | |
| 1 | | | | | 20 | | | 45 | 10 | | 46 | 1 | PAID IN FULL | MAY 9 | 1955 | | | 46 | | | | | | | | |
| 2 | | | | | 20 | | | 45 | 10 | | 46 | 2 | PAID IN FULL | MAY 9 | 1955 | 5356 | | 46 | | | | | | | | |
| 3 | | | | | 20 | | | 45 | 10 | | 46 | 3 | PAID IN FULL | MAY 9 | 1955 | | | 46 | | | | | | | | |
| 4 | | | | | 228 | | | 5146 | 120 | | 5266 | 4 | paid IN FULL | MAY 31 | 1955 | 11641 | | 5266 | | | | | | | 4320 | |
| 5 | SOLD FOR TAXES | | | | 187 | | | 4222 | 98 | | 4320 | 5 | | | | | | | | | | | | | | |
| 6 | | | | | 620 | | | 13996 | 3254 | | 14320 | 6 | PAID IN FULL | MAY 31 | 1955 | 6879 | | 14320 | | | | | | | | |
| 7 | | | | | 20 | | | 45 | 10 | | 46 | 7 | PAID IN FULL | MAY 31 | 1955 | | | | | | | | | | | |
| 8 | | | | | | | | | | | | 8 | | | | | | | | | | | | | | |
| 9 | | | | | | | | | | | | 9 | | | | | | | | | | | | | | |
| 10 | | | | | | | | | | | | 10 | | | | | | | | | | | | | | |
| 11 | | | | | | | | | | | | 11 | | | | | | | | | | | | | | |
| 12 | | | | | | | | | | | | 12 | | | | | | | | | | | | | | |
| 13 | | | | | | | | | | | | 13 | | | | | | | | | | | | | | |
| 14 | | | | | | | | | | | | 14 | | | | | | | | | | | | | | |
| 15 | | | | | | | | | | | | 15 | | | | | | | | | | | | | | |
| 16 | | | | | | | | | | | | 16 | | | | | | | | | | | | | | |
| 17 | | | | | | | | | | | | 17 | | | | | | | | | | | | | | |
| 18 | | | | | | | | | | | | 18 | | | | | | | | | | | | | | |
| 19 | | | | | | | | | | | | 19 | | | | | | | | | | | | | | |
| 20 | | | | | 1115 | | | 35172 | 582 | | 25754 | 20 | | | | | | 21434 | | | | | | | 4320 | |

# Assessment Roll and Tax List of Real Property in the Town of Lowes

*Indicate Type of Property: R-Residential, C-Commercial, I-Industrial, U-Utility, F-Farm

Cass County, Minnesota, for Taxes for the Year 1954.



| | In Whose Name Assessed | To Whom Transferred | Description of Property: Subdivision | Sec. or Lot | Town or Block | Rng | Number of Acres of Land: Acres | Miles | Sch. Dist. | Indicates Transferred Tax No. | Indicates Agricultural Tax No. | * Indicates Type Property | True and Full Valuations: Land Exclusive of Structures and Improvements | Buildings and Other Structures | Machinery Permanently Attached to Real Estate | Total True and Full Value | Assessed Valuations: Rural: Homestead Up to $4,000 20% | Over $4,000 and Non-Homestead 33⅓% | All Other: Homestead Up to $4,000 25% | Over $4,000 and Non-Homestead 40% | Machinery Permanently Attached to Real Estate 33⅓% | Total Assessed Value | Total Assessed Value as Equalized by the Board of Review | Final Equalized Value |
|---|---|---|---|---|---|---|---|---|---|---|---|---|---|---|---|---|---|---|---|---|---|---|---|---|
| | | | | | | | | | | | | | Dollars | Dollars | Dollars | Dollars | Dollars | Dollars | Dollars | Dollars | Dollars | Dollars | Dollars | Dollars |
| 1 | Clifford H & Constance Zaffke | | Sanborn Heights (Part of Lot 11 Lot 2) | 27 | 143 | 30 | | | 30 | | | L | 30 | | | 30 | | 10 | | | | 10 | | |
| 2 | " " " | | " | 2 | | | | | | | | L | 30 | | | 30 | | 10 | | | | 10 | | |
| 3 | " " " | | " | 3 | | | | | | | | L | 30 | | | 30 | | 10 | | | | 10 | | |
| 4 | " " " | Aaron Zaffke Jr. | " | 4 | | | | | | | | L | 51 | | | 51 | | 17 | | | | 17 | | |
| 5 | " " " | | " | 5 | | | | | | | | L | 50 | 200 | | 250 | 70 | | | | | 70 | | |
| 6 | Clifford H & Constance Zaffke | | " | 6 | | | | | | | | L | 51 | | | 51 | | 17 | | | | 17 | | |
| 7 | Ernest H & Alma A. Lang | Ed & Martha B. Varnes | " | 7 | | | | | | | | L | 51 | 150 | | 201 | | 67 | | | | 67 | | |
| 8 | Clifford H & Constance Zaffke | | " | 8 | | | | | | | | L | 51 | 150 | | 201 | | 67 | | | | 67 | | |
| 9 | " " " | | " | 9 | | | | | | | | L | 51 | | | 51 | | 17 | | | | 17 | | |
| 10 | " " " | | " | 10 | | | | | | | | L | 51 | | | 51 | | 17 | | | | 17 | | |
| 11 | " " " | | " | 11 | | | | | | | | L | 51 | | | 51 | | 17 | | | | 17 | | |
| 12 | " " " | | " | 12 | | | | | | | | L | 51 | | | 51 | | 17 | | | | 17 | | |
| 13 | " " " | | " | 13 | | | | | | | | L | 51 | | | 51 | | 17 | | | | 17 | | |
| 14 | " " " | | " | 14 | | | | | | | | L | 51 | | | 51 | | 17 | | | | 17 | | |
| 15 | " " " | | " | 15 | | | | | | | | L | 51 | | | 51 | | 17 | | | | 17 | | |
| 16 | | | | | | | | | | | | | | | | | | | | | | | | |
| 17 | | | | | | | | | | | | | | | | | | | | | | | | |
| 18 | | | | | | | | | | | | | | | | | | | | | | | | |
| 19 | | | | | | | | | | | | | | | | | | | | | | | | |
| 20 | | | | | | | | | | | | | | | | | | | | | | | | |
| | | | | | | | | | | | | | 701 | 600 | | 1301 | 70 | 317 | | | | 387 | | |

| | Sold for Taxes | Validations by School Districts as Equalized by Department of Taxation: District No. ..... Rate ..... Mills | District No. ..... Rate ..... Mills | District No. ..... Rate ..... Mills | District No. 10 Rate 19.7 Mills | District No. ..... Rate ..... Mills | District No. ..... Rate ..... Mills | Tax Including State Homestead ..... Mills | State Tax on Non-Homestead 1.2 Mills | Special Taxes | Total Taxes | Paid | When Paid: Month | Day | Year | Number of Receipt | March Settlement 1955 | June Settlement 1955 | Penalty | November Settlement 1955 | Penalty | Collections to First Monday in January 1956 | Penalty | Delinquent on First Monday in January 1956 | Total Delinquent Tax and Penalty | Remarks |
|---|---|---|---|---|---|---|---|---|---|---|---|---|---|---|---|---|---|---|---|---|---|---|---|---|---|---|
| | | Dollars | Dollars | Dollars | Dollars | Dollars | Dollars | $ cts. | $ cts. | $ cts. | $ cts. | | | | | | $ cts. | $ cts. | $ cts. | $ cts. | $ cts. | $ cts. | $ cts. | $ cts. | $ cts. | |
| 1 | | | | | 10 | | | 226 | 06 | | 232 | 1 | PAID IN FULL | MAY | 10 1955 | | | 232 | | | | | | | | |
| 2 | | | | | 10 | | | 226 | 06 | | 232 | 2 | PAID IN FULL | MAY | 10 1955 | | | 232 | | | | | | | | |
| 3 | | | | | 10 | | | 226 | 06 | | 232 | 3 | PAID IN FULL | MAY | 10 1955 | | | 232 | | | | | | | | |
| 4 | | | | | 17 | | | 384 | 08 | | 392 | 4 | PAID IN FULL | MAY | 10 1955 | 5366 | | 392 | | | | | | | | |
| 5 | | | | H | 70 | | | 1580 | | | 1580 | 5 | PAID IN FULL | MAY | 10 1955 | | | 1580 | | | | | | | | |
| 6 | | | | | 17 | | | 384 | 08 | | 392 | 6 | PAID IN FULL | MAY | 10 1955 | | | 392 | | | | | | | | |
| 7 | | | | | 67 | | | 1512 | 34 | | 1546 | 7 | PAID IN FULL | MAY | 10 1955 | | | 1546 | | | | | | | | |
| 8 | | | | | 67 | | | 1512 | 34 | | 1546 | 8 | PAID IN FULL | MAY | 31 1955 | 6778 | | 1546 | | | | | | | | |
| 9 | | | | | 17 | | | 384 | 08 | | 392 | 9 | PAID IN FULL | MAY | 10 1955 | | | | | | | | | | | |
| 10 | | | | | 17 | | | 384 | 08 | | 392 | 10 | PAID IN FULL | MAY | 10 1955 | | | | | | | | | | | |
| 11 | | | | | 17 | | | 384 | 08 | | 392 | 11 | PAID IN FULL | MAY | 10 1955 | | | 2744 | | | | | | | | |
| 12 | | | | | 17 | | | 384 | 08 | | 392 | 12 | PAID IN FULL | MAY | 10 1955 | 5366 | | | | | | | | | | |
| 13 | | | | | 17 | | | 384 | 08 | | 392 | 13 | PAID IN FULL | MAY | 10 1955 | | | | | | | | | | | |
| 14 | | | | | 17 | | | 384 | 08 | | 392 | 14 | PAID IN FULL | MAY | 10 1955 | | | | | | | | | | | |
| 15 | | | | | 17 | | | 384 | 08 | | 392 | 15 | PAID IN FULL | MAY | 10 1955 | | | | | | | | | | | |
| 16 | | | | | | | | | | | | 16 | | | | | | | | | | | | | | |
| 17 | | | | | | | | | | | | 17 | | | | | | | | | | | | | | |
| 18 | | | | | | | | | | | | 18 | | | | | | | | | | | | | | |
| 19 | | | | | | | | | | | | 19 | | | | | | | | | | | | | | |
| 20 | | | | | | | | | | | | 20 | | | | | | | | | | | | | | |
| | | | | H | 70 | | | 8738 | 158 | | 8896 | | | | | | | 8896 | | | | | | | | |

# Assessment Roll and Tax List of Real Property in the Town of Powers, *Indicate Type of Property: R-Residential, C-Commercial, I-Industrial, U-Utility, F-Farm

Form SC (54)

Wildmere Beach · Willard's Point · Woodland · Haaland's Lakeshore on Rainy Lake · Des Moines Beach · Eldo Shore · Horseshoe Beach · Sanborn Heights · LaRoy Bay

| In Whose Name Assessed | To Whom Transferred | | Description of Property: part of Gov. Lot 2 Sec. 24-139-30 — Subdivision: Echo Hill | Sec. or Lot | Town or Block | Rng. | Number of Acres of Land (Acres / 100ths) | No. School District | Indicate Homestead Yes or No | Indicate Agricultural Yes or No | *Indicate Type of Property | Land Exclusive of Structures and Improvements (Dollars) | Buildings and Other Structures (Dollars) | Machinery Permanently Attached to Real Estate (Dollars) | Total True and Full Value (Dollars) | Rural: Homestead Up to $4,000 20% (Dollars) | Rural: Over $4,000 and Non-Homestead 33⅓% (Dollars) | All Other: Homestead Up to $4,000 25% (Dollars) | All Other: Over $4,000 and Non-Homestead 40% (Dollars) | Machinery Permanently Attached to Real Estate 33⅓% (Dollars) | Total Assessed Value (Dollars) | Total Assessed Value as Equalized by the Board of Review (Dollars) | Final Equalized Value (Dollars) |
|---|---|---|---|---|---|---|---|---|---|---|---|---|---|---|---|---|---|---|---|---|---|---|---|
| Chester C. & L. Eugenia Fellhouse | | 1 | | 1 | | | | | | | | | | | | | | | | | | | |
| " " | " | 2 | | 2 | | | | | | | | | | | | | | | | | | | |
| " " | " | 3 | | 3 | | | | | | | | | | | | | | | | | | | |
| " " | " | 4 | | 4 | | | | | | | | | | | | | | | | | | | |
| " " | " | 5 | | 5 | | | | | | | | | | | | | | | | | | | |
| ~~" "~~ | ~~"~~ Arthur A. Reuck | 6 | | 6 | | | | | | | | | | | | | | | | | | | |
| ~~" "~~ | ~~"~~ " " | 7 | " | 7 | | | | | | | | | | | | | | | | | | | |
| ~~" "~~ | ~~"~~ " " | 8 | " | 8 | | | | | | | | | | | | | | | | | | | |
| ~~" "~~ | ~~"~~ Arthur A. | 9 | & Rae Ellen Reuck | 9 | | | | | | | | | | | | | | | | | | | |
| ~~" "~~ | ~~"~~ " | 10 | " | 10 | | | | | | | | | | | | | | | | | | | |
| " " | " | 11 | | 11 | | | | | | | | | | | | | | | | | | | |
| " " | " | 12 | | 12 | | | | | | | | | | | | | | | | | | | |
| | | 13 | | | | | | | | | | | | | | | | | | | | | |
| | | 14 | | | | | | | | | | | | | | | | | | | | | |
| | | 15 | | | | | | | | | | | | | | | | | | | | | |
| | | 16 | | | | | | | | | | | | | | | | | | | | | |
| | | 17 | | | | | | | | | | | | | | | | | | | | | |
| | | 18 | | | | | | | | | | | | | | | | | | | | | |
| | | 19 | | | | | | | | | | | | | | | | | | | | | |
| | | 20 | | | | | | | | | | | | | | | | | | | | | |
| | | | Grand Totals | | | | 12,397.72 | | | | | 97155 / 96693 | 87246 | 4392 | 188393 / 188331 | 17878 | 27674 / 27520 | 541 | 3930 | 1464 | 51489 / 51853 | | |

Cass County, Minnesota, for Taxes for the Year 1954. 

| | Sold for Taxes | District No. ... Rate ... Mills (Dollars) | District (a) No. un Rate 61 204 Mills (Dollars) | District (na) No. un Rate 61 224 Mills (Dollars) | District (a) No. 30 Rate 93 225 Mills (Dollars) | District (na) No. 30 Rate 93 250 Mills (Dollars) | District No. ... Rate ... Mills (Dollars) | Tax including State Homestead ... Mills ($ cts.) | State Tax on Non-Homestead 5.27 Mills ($ cts.) | Special Taxes ($ cts.) | Total Taxes ($ cts.) | | Paid | When Paid (Month Day Year) | Number of Receipt | March Settlement 1955 | June Settlement 1955 | Penalty | November Settlement 1955 | Penalty | Collections to First Monday in January 1956 | Penalty | Delinquent on First Monday in January 1956 | Total Delinquent Tax and Penalty | Remarks |
|---|---|---|---|---|---|---|---|---|---|---|---|---|---|---|---|---|---|---|---|---|---|---|---|---|---|
| 1 | | | | | | | | | | | | 1 | | | | | | | | | | | | | |
| 2 | | | | | | | | | | | | 2 | | | | | | | | | | | | | |
| 3 | | | | | | | | | | | | 3 | | | | | | | | | | | | | |
| 4 | | | | | | | | | | | | 4 | | | | | | | | | | | | | |
| 5 | | | | | | | | | | | | 5 | | | | | | | | | | | | | |
| 6 | | | | | | | | | | | | 6 | | | | | | | | | | | | | |
| 7 | | | | | | | | | | | | 7 | | | | | | | | | | | | | |
| 8 | | | | | | | | | | | | 8 | | | | | | | | | | | | | |
| 9 | | | | | | | | | | | | 9 | | | | | | | | | | | | | |
| 10 | Grand Totals | | | | | | | | | | | 10 | | | | | | | | | | | | | |
| 11 | H | | 2805 | 382 | 13642 | 1592 | 18419 | | | | | 11 | | | | | | | | | | | | | |
| 12 | NH | | 3516 | 1666 | 17425 | 10307 | 32914 | | | | | 12 | | | | | | | | | | | | | |
| 13 | | | 6319 | 2048 | 31067 | 11899 | 51333 | | | | | 13 | | | | | | | | | | | | | |
| 14 | | | | | | | | | | | | 14 | | | | | | | | | | | | | |
| 15 | | | | | | | | | | | | 15 | | | | | | | | | | | | | |
| 16 | | | | | | | a un | 1292.34 | | | | 16 | | | | | | | | | | | | | |
| 17 | | | | | | | na un | 459.80 | | | | 17 | | | | | | | | | | | | | |
| 18 | | | | | | | a 30 | 7012.92 | | | | 18 | | | | | | | | | | | | | |
| 19 | | | | | | | na 30 | 2983.46 | | | | 19 | | | | | | | | | | | | | |
| 20 | | | | | | | | | | | | 20 | | | | | | | | | | | | | |
| | | | | | | | | 11748.52 | 171.74 | | 11,920.26 | | | | | | | | | | | | | | |

# Assessment Roll and Tax List of Real Property in the Town of Powers, Cass County, Minnesota, for Taxes for the Year 1954.

*Indicate Type of Property: R-Residential, C-Commercial, I-Industrial, U-Utility, F-Farm

| | In Whose Name Assessed | To Whom Transferred | Description of Property: Subdivision | Sec. or Lot | Town or Block | Reg. | Number of Acres at Land (Acres / 100ths) | No. School District | Indicates Homestead Tax No | Indicates Agricultural Tax No | * Indicates Type of Property | True and Full Valuations: Land Exclusive of Structures and Improvements (Dollars) | Buildings and Other Structures (Dollars) | Machinery Permanently Attached to Real Estate (Dollars) | Total True and Full Value (Dollars) | Assessed Valuations: Rural: Homestead Up to $4,000 20% (Dollars) | Rural: Over $4,000 and Non-Homestead 33⅓% (Dollars) | All Other: Homestead Up to $4,000 25% (Dollars) | All Other: Over $4,000 and Non-Homestead 40% (Dollars) | Machinery Permanently Attached to Real Estate 33⅓% (Dollars) | Total Assessed Value (Dollars) | Total Assessed Value as Equalized by the Board of Review (Dollars) | Final Equalized Value (Dollars) |
|---|---|---|---|---|---|---|---|---|---|---|---|---|---|---|---|---|---|---|---|---|---|---|---|
| 1 | Richard D & Esther M Gillespie | | Gillespie Sub-division Sec 2 - Twp 10-139-30 | 1 | | | | | | | | | | | | | | | | | | | |
| 2 | Clara M Lathamer | | | 2 | | | | | | | | | | | | | | | | | | | |
| 3 | Joel & Magdaline H. Dobbins | | | 3 | | | | | | | | | | | | | | | | | | | |
| 4 | " " " | | | 4 | | | | | | | | | | | | | | | | | | | |
| 5 | Richard D & Esther M Gillespie | | | 5 | | | | | | | | | | | | | | | | | | | |
| 6 | " " " | | | 6 | | | | | | | | | | | | | | | | | | | |
| 7 | " " " | | | 7 | | | | | | | | | | | | | | | | | | | |
| 8 | " " " | | | 8 | | | | | | | | | | | | | | | | | | | |
| 9 | | | | | | | | | | | | | | | | | | | | | | | |
| 10 | | | | | | | | | | | | | | | | | | | | | | | |
| 11 | | | | | | | | | | | | | | | | | | | | | | | |
| 12 | | | | | | | | | | | | | | | | | | | | | | | |
| 13 | | | | | | | | | | | | | | | | | | | | | | | |
| 14 | | | | | | | | | | | | | | | | | | | | | | | |
| 15 | | | | | | | | | | | | | | | | | | | | | | | |
| 16 | | | | | | | | | | | | | | | | | | | | | | | |
| 17 | | | | | | | | | | | | | | | | | | | | | | | |
| 18 | | | | | | | | | | | | | | | | | | | | | | | |
| 19 | | | | | | | | | | | | | | | | | | | | | | | |
| 20 | | | | | | | | | | | | | | | | | | | | | | | |

Jan 144 52.07 - No Bldgs Land only #8
except Lots 7 & 3.

Richard D & Esther M Gillespie 2 to
Lots 7 & 3 except 3 to
No 8.00

| | Sold for Taxes | Valuations by School Districts as Equalized by Department of Taxation: District No. ..... Rate ..... Mills (Dollars) | District No. ..... Rate ..... Mills (Dollars) | District No. ..... Rate ..... Mills (Dollars) | District No. ..... Rate ..... Mills (Dollars) | District No. ..... Rate ..... Mills (Dollars) | District No. ..... Rate ..... Mills (Dollars) | Tax including State Homestead ..... Mills ($ cts.) | State Tax on Non-Homestead ..... Mills ($ cts.) | Special Taxes ($ cts.) | Total Taxes ($ cts.) | | Paid | When Paid: Month | Day | Year | Number of Receipt | March Settlement 1955 ($ cts.) | June Settlement 1955 ($ cts.) | Penalty ($ cts.) | November Settlement 1955 ($ cts.) | Penalty ($ cts.) | Collections to First Monday in January 1956 ($ cts.) | Penalty ($ cts.) | Delinquent on First Monday in January 1956 ($ cts.) | Total Delinquent Tax and Penalty ($ cts.) | Remarks |
|---|---|---|---|---|---|---|---|---|---|---|---|---|---|---|---|---|---|---|---|---|---|---|---|---|---|---|---|---|
| 1 | | | | | | | | | | | 168 | 1 | | | | | | | | | | | | | | | | |
| 2 | | | | | | | | | | | 1902 | 2 | See Line 5 page 10 | | | | | | | | | | | | | | | |
| 3 | | | | | | | | | | | 2720 | 3 | " | " | 4 | " | 10 | | | | | | | | | | | |
| 4 | | | | | | | | | | | 168 | 4 | | | | | | | | | | | | | | | | |
| 5 | | | | | | | | | | | 168 | 5 | | | | | | | | | | | | | | | | |
| 6 | | | | | | | | | | | 168 | 6 | | | | | | | | | | | | | | | | |
| 7 | | | | | | | | | | | 168 | 7 | | | | | | | | | | | | | | | | |
| 8 | | | | | | | | | | | 166 | 8 | | | | | | | | | | | | | | | | |
| 9 | | | | | | | | | | | | 9 | | | | | | | | | | | | | | | | |
| 10 | | | | | | | | | | | | 10 | | | | | | | | | | | | | | | | |
| 11 | | | | | | | | | | | | 11 | | | | | | | | | | | | | | | | |
| 12 | | | | | | | | | | | | 12 | | | | | | | | | | | | | | | | |
| 13 | | | | | | | | | | | | 13 | | | | | | | | | | | | | | | | |
| 14 | | | | | | | | | | | | 14 | | | | | | | | | | | | | | | | |
| 15 | | | | | | | | | | | | 15 | | | | | | | | | | | | | | | | |
| 16 | | | | | | | | | | | | 16 | | | | | | | | | | | | | | | | |
| 17 | | | | | | | | | | | | 17 | | | | | | | | | | | | | | | | |
| 18 | | | | | | | | | | | | 18 | | | | | | | | | | | | | | | | |
| 19 | | | | | | | | | | | | 19 | | | | | | | | | | | | | | | | |
| 20 | | | | | | | | | | | | 20 | | | | | | | | | | | | | | | | |

All Pd in full per R. 10