ASSESSMENT & TAX LIST

Powers

1952

Form 1

DIRECTIONS TO ASSESSOR

OFFICE OF COUNTY AUDITOR,

.....County, Minn., ...1952.

To.....*Assessor of the*.....*of*.....

According to the requirements of law, I herewith deliver to you the Real and Personal Property Assessment Books for the.....*of*.....*for the year 1952, containing a list of all Real Estate subject to taxation, so far as the same have come to my knowledge from any source, and I hereby direct you to assess all Property and make return thereof to me as required by the laws of the State of Minnesota prescribing the duties of the assessor.*

A form of the return to be signed by you is appended in this book.

.....*County Auditor.*

Extracts from Laws Relating to the Listing of Personal Property.

(Section Numbers Refer to Minnesota Statutes 1949, as amended)

Sec. 272.01. PROPERTY SUBJECT TO TAXATION. All real and personal property in this state, and all personal property of persons residing therein, * * * is taxable, except such as is by law exempt from taxation.

WHEN LISTED AND ASSESSED

Sec. 273.01 * * * Personal Property shall be listed and assessed annually with reference to its value on May 1, and if acquired on that day, shall be listed by or for the persons acquiring it.

Sec. 273.02. By whom listed. Personal Property shall be listed in the manner following:

1. Every person of full age and sound mind, being a resident of this state, shall list all of his *** personal property.

2. He shall also list accurately, and in the name of his principal, all moneys and other personal property invested, loaned, or otherwise controlled by him as agent or attorney, ***.

3. The property of a minor, child or insane person shall be listed by his guardian, or by the person having such property in charge.

4. The property of a person for whose benefit it is held in trust, by the trustee, or if the estate of a deceased person, by the executor, or administrator.

5. The property of a corporation whose assets are in the hands of a receiver, by such receiver.

6. The property of a body politic or corporate, by the proper agent or officer thereof.

7. The property of a firm or company, by a partner or agent thereof.

8. The property of manufacturers and others in the hands of an agent, to such agent in the name of his principal, as merchandise.

Sec. 273.26. Where listed. Except as otherwise in this chapter provided, personal property shall be listed and assessed in the county, town, or district where owner, agent or trustee resides.

Sec. 273.27. Certain personal property; where listed. All household goods and furnishings, wearing apparel and ornaments of the owner thereof in regular and fair use of ordinary pecuniary extremity for such owner's own consumption and not for resale to others, shall be listed and assessed in the district where such owner shall reside; and in another such county, the amount of such exemption from any assessment against such company in each district in which such property is located.

Sec. 273.29. Merchants and manufacturers. The personal property pertaining to the business of a merchant or of a manufacturer shall be listed in the town or district where his business is carried on ***.

Sec. 273.30. Farm property of non-resident. When the owner of livestock or other personal property connected with a farm does not reside thereon, the same shall be listed and assessed in the town or district where the farm is situated, and not in the several towns or districts, it may be in, and a separate list of the property in each in which the principal place of business of such farm is located.

Sec. 273.32. Elevators, etc., on railroad. All elevators and warehouses, with the machinery and fixtures therein, situated upon the right of way of any railroad company which are not in good faith owned, operated and exclusively controlled by such company, shall be listed and assessed as personal property in the town or district where situated.

Sec. 273.33. Pipeline Companies. Subdivision 1. Personal property of *** pipeline companies engaged in the business of transporting natural gas, gasoline, or other petroleum products *** shall be listed and assessed in the county, town, or district where its same is usually kept.

Subdivision 2. The personal property, consisting of the pipeline system of mains, pipes and equipment attached thereto, of pipeline companies and others engaged in the operations or business of transporting natural gas, gasoline or other petroleum products for profit thru lines, shall be listed with and assessed by the county assessor of each county in which such property is located. The apportionment of the products transported through the pipe lines now in the lines of local consumption gas companies engaged primarily in the business of distributing gas to consumers for light, heat and power, shall be made the owners thereof in regular and fair use of ordinary pecuniary extremity for such owner's own consumption and not for resale to others, shall be listed and assessed in the district where such owner shall reside; and in another such county, the amount of such exemption from any assessment against such company in each district in which such property is located.

Sec. 273.35. Gas and Water Companies. The personal property of gas and water companies shall be listed and assessed in the town or district where located, without regard to where the principal or other place of business of the company may be located.

Sec. 273.36. Electric Light and Power Companies to be assessed where property is located. Taxes. Land lines. Any electric light and power company shall be listed and assessed where situated, without regard to where the principal or other place of business of the company is located.

Sec. 273.37. Electric Light and Power Companies and others supplying electric power; place of listing and assessment of personal property. Subdivision 1. Except within the limits of Villages, Cities, and Boroughs. Subdivision 1. Personal property of electric light and power companies, and other individuals and partnerships supplying electric light and power, having a fixed situs outside of the corporate limits of villages, cities, and boroughs, shall be listed and assessed in the district where situated, except as otherwise provided.

Subdivision 2. All transmission and distribution lines, and equipment connected therein, having a fixed situs outside the corporate limits of villages, cities and boroughs, except distribution lines and equipment connected therein, shall be listed and assessed as provided in Section 273.38. Taxation in the county where and assessed by the Commissioner of Taxation, and the county auditor of each such county shall assess such property at the percentage of true and full value fixed by law; and, on or before the fifteenth day of November, shall certify to the auditor of each county in which such property is located the value of such property in such county as against such company and person owning such property.

Sec. 273.23. Merchants; Consignees. Every merchant required to list his property shall state also the value of his property pertaining to his business as a merchant. No consignee shall be required to list for taxation any property the product of this state, nor the value of any property consigned to him from any other place for the sole purpose of being stored or forwarded, if he has no interest in such property, and derives no profit from its sale.

Sec. 273.24. Manufacturers. Every manufacturer required to list his property shall state also the value of all articles purchased, received, or otherwise held for the purpose of being used, in whole or in part, in any process of manufacturing, combining, rectifying or refining. Every manufacturer and person engaged in the business or establishment of any kind shall, in the account of his manufacturer's stock, include all machinery, tools, and implements manufactured or designed to be used in any such process, except such fixtures as have been considered real property.

Sec. 273.44. Estates of decedents. The personal property of the estate of a deceased person shall be listed and assessed at the place of listing at the time of his death.

Sec. 273.45. Persons under Guardianship. The personal property of persons under guardianship shall be listed and assessed where the guardian resides and of every other person under guardianship, where the ward resides.

Sec. 273.46. Assignees and receivers. Personal property in the hands of an assignee or receiver shall be listed and assessed at the place of listing before his appointment.

Sec. 273.47. Property moved between May and July. The owner of personal property which shall be removed from one district to another between May 1 and July 1, shall be assessed in the district which he is first called upon by the assessor. A person moving into the state from another state between said dates shall list the property owned by him on May 1 of such year in the county, town, or district in which he resides when called upon by the assessor, and such property is to be held for tax of the county or the district property in another state.

Sec. 273.48. Where listed in case of doubt. In case of doubt as to the proper place of listing personal property or where it cannot be listed as in this chapter provided, if between places in the same county, the place for listing and assessing shall be determined by the county board of equalization; and if between different counties, or places in different counties, by the Commissioner of Taxation.

Sec. 273.25. Acts to be warned. Every person required to list property for taxation shall make and deliver to the assessor a full, true and complete list and verified statement of all personal property owned by him on May 1 of the current year. He shall also make separate statements in like manner of all personal property in his possession or under his control which he is required to list for taxation as agent or attorney, guardian, parent, trustee, executor, administrator, receiver, conservator, officer, partner, factor, or in any other capacity ***.

Sec. 273.65. Examination under oath. Wherever the assessor shall be of the opinion that the person listing property for himself, or for any other person, company, or corporation, has not made a full, fair, and complete list thereof, he may examine such person under oath in regard to the amount of the property he is required to list; and, if such person refuses to be sworn or refuses to answer under oath, he may estimate the property of such person or the property according to his best judgment and information.

Sec. 275.68. Failure to obtain list. In case of failure to obtain a statement of personal property, the assessor shall ascertain the amount of value of such property, and assess the same at such amount as he believes to be the true value thereof. When requested, he shall sign and deliver to the person assessed a copy of the statement showing the valuation of the property so listed.

Sec. 273.70. Assessor may enter dwellings, etc. Any officer authorized by law to assess property for taxation may, when necessary to the proper performance of his duties, enter any dwelling house, building, or structure, and view the same and the property therein.

Sec. 620.05. False statement regarding taxes. Every person who, in making any statement, oral or written, which is required or authorized by law to be made as a basis of imposing or relieving any tax or assessment, who shall wilfully make any statement which he knows or believes to be false, shall be guilty of a gross misdemeanor.

Sec. 273.13. Classification of property—Subdivision 1, How classified. All real and personal property subject to a general property tax and not subject to any gross earnings or other ten tax is hereby classified for purposes of taxation as provided by this section.

Subdivision 2. Class 1. Iron ore whether mined or unmined shall constitute class one and shall be valued and assessed at fifty (50) per cent of the full value thereof.

Class 1a. All direct products of the blast and open hearth furnace that are utilized in the form produced and are not further processed shall constitute class 1a and shall be valued and assessed at 15 per cent of the full and true value thereof.

Subdivision 3. Class 2. All household goods and furniture, including clocks, musical instruments, sewing machines, washing machines, refrigerators, all family and all personal property actually used by the owner for personal and domestic purposes, or for the furnishing or equipment of the family residence, shall constitute class two and shall be valued and assessed at 25 per cent of the full and true value thereof.

Subdivision 4. Class 3. All agricultural products, except as provided by class three "a," and class three "b," stocks of merchandise of all sorts together with the furniture and fixtures used therewith, manufacturers' materials and manufactured articles, all tools, implements, machinery and personal property of every kind not specifically provided for class three "a" and all real estate, which in rural in character and devoted or adaptable to rural but not necessarily agricultural use, all public service corporation property, all railroad property and all lands and structures owned as personal property and situated upon land of the State of Minnesota or the United States Government which is rural in character and devoted or adaptable to rural but not necessarily agricultural use, shall constitute class three and shall be valued and assessed at 33⅓ per cent of the true and full value thereof.

Subdivision 5. Class 3a. All agricultural products in the hands of the producer shall constitute class three "a," and shall be valued and assessed at 10 per cent of full and true value thereof.

* * * * *

Subdivision 8. Class 2d. Livestock, poultry, all horses, mules, and asses used exclusively for agricultural purposes, all agricultural tools, implements, and machinery used by the owner in any agriculture pursuit shall constitute class three "d" and shall be valued and assessed at 20 per cent of the full and true value thereof.

Subdivision 9. Class 4. All property not included in the preceding classes shall constitute class four and shall be valued and assessed at forty (40) per cent of the full and true value thereof.

Minnesota Statutes 1949, Section 270.07. The Commissioner of Taxation shall prescribe the form of all blanks and books required under this chapter . . .

Minnesota Statutes 1949, Section 273.03, as amended. The county auditor shall annually provide the necessary assessment books and blanks at the expense of the county, for and to correspond with each assessment district. He shall make out, in the real property assessment book, complete lists of all lands or lots subject to taxation, showing the names of the owners, if to him known; and, if unknown, so stated opposite each tract or lot, the number of acres, and the lots or parts of lots or blocks, included in each description of property.**

The assessors and at least one member of each local board of review shall meet at the office of the county auditor on a day to be fixed by the commissioner of taxation for the purpose of receiving instructions as to their duties under the laws of the state. Each assessor and board of review member attending such meetings shall receive as compensation for such service the sum of $6.00 per day for each day necessarily consumed in attending such meeting, and mileage at the rate of five cents per mile for each mile necessarily traveled in going from his home to and returning from the county-seat, to be computed by the usually traveled route, and paid out of the county treasury upon the warrant of the county auditor.

The forms in this book are prescribed for the 1952 assessment by G. HOWARD SPAETH, Commissioner of Taxation.

INDEX TO SECTIONS

SECTION	PAGE
Sec. 1	
" 2	
" 3	
" 4	
" 5	
" 6	
" 7	
" 8	
" 9	
" 10	
" 11	
" 12	
" 13	
" 14	
" 15	
" 16	
" 17	
" 18	
" 19	
" 20	
" 21	
" 22	
" 23	
" 24	
" 25	
" 26	
" 27	
" 28	
" 29	
" 30	
" 31	
" 32	
" 33	
" 34	
" 35	
" 36	

For Convenience of Auditor in Showing Boundaries of School Districts

Township No. 139 *Range No.* 30 *Mer. P. M.*

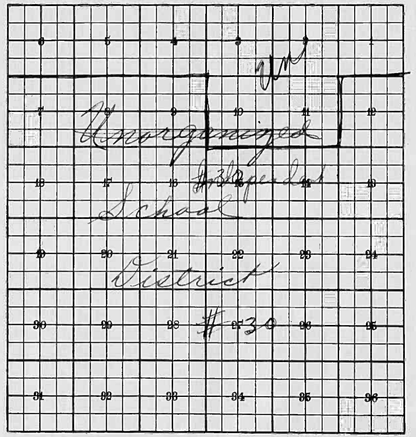

Sec. 1, 2, 3, 4, 5, 6, 10 & 11
Remain Un
Cal. #30 7-1-53

Returns Showing Grain Received in or Handled by Elevators, Warehouses and Mills in the ..... of ..... in the County of ..... for the Year Ending May 1, 1952.

NAMES OF OWNERS	ADDRESS	Bushels of Wheat	Bushels of Soy Beans	Bushels of Flax	Total No. of Bushels of Wheat, Soy Beans and Flax	★ Tax of ½ Mill per Bushel Dollars	Cts.	Bushels of Corn	Bushels of Barley	Bushels of Rye	Bushels of Oats	Bushels of Buckwheat	Bushels of all Other Grains	Total No. Bushels Corn, Barley, Rye, Oats, Buckwheat and all Other Grains	★ Tax of ½ Mill Per Bushel Dollars	Cts.	★ Total Tax Dollars	Cts.	REMARKS

Note ★ Assessors will not fill these Columns

SUMMARY OF TAX COLLECTION

Original Levy	$13036.52	
Additions	$ 12.90	
		$13049.42
Abatements		$ 338.48
		$12710.94

COLLECTIONS

March Settlement	$1836.01	
June Settlement	$6176.14	
November Settlement	$2572.79	
January Settlement	$ 86.84	$10671.78
		$2039.16
Over Collected	$ 11.58	
Under Collected	$	
Delinquent	$2050.74	$2039.16
Total		$12710.94

TABULAR SCHEDULE OF VALUATIONS, RATES AND TAXES

LEVIED IN THE Town OF Powers COUNTY OF CASS, STATE OF MINNESOTA

Part Indep #30 7-1-53.

School District No.	Valuation by School Districts: Agricultural Lands (Dollars)	Non-Agricultural Lands (Dollars)	Personal Property (Dollars)	Total Value of all Property except Money and Credits (Dollars)	Rate of State Taxes: Total Rate of State Tax (Mills)	Rate of County Taxes: Rev. (Mills)	R. & B. (Mills)	Welfare (Mills)	Bonds and Int. (Mills)	Mills	Mills	Total Rate of County Tax (Mills)	Rate of Town Taxes: Rev. (Mills)	R. & B. (Mills)	Drag Tax (Mills)	State Loan (Mills)	Tel. (Mills)	Mills	Mills	Mills	Total Rate of Town Tax (Mills)	Rate of School Taxes: Local 1 Mill (Mills)	Special (Mills)	State Loan (Mills)	Deficiency (Mills)	Tuition (Mills)	Transportation (Mills)	B.&I. (Mills)	C.O. (Mills)	Total Rate of Sch'l Tax (Mills)	Total Rate of all Taxes (Mills)
Un	37666	13,440	8675	59781	H: 4.58	27.1	12.8	51.3	14.3			105.5	5.1	5.9	1.		5.				17.	1.	20.		40.		3.	3.	15.	82.	209.08
																						1.	40.		40.		3.	3.	15.	102.	229.08
					N.H. 2.26 / 6.84																										

Assessed Value	Rural	All Other	Personal Property	Total
Homestead	17342	535		17,877
Non-Homestead	29587	3642	8675	41,904
Total	46,929	4177	8675	59,781

Taxes Levied: Local 1 Mill and Special School Taxes by Districts: Local 1 Mill	Special	State Loan	Def.	Transp.	B.&I.	C.O.	Total School Taxes
3767	75332		150664	11300	11300	56499	308862
2212	88460		88460	6635	6635	33173	225575
5979	163792		239124	17935	17935	89672	534437

All Other Taxes: Funds	Rate	Amounts
State—Non-Homestead,		9484
State—Homestead,		27380
County Revenue,		162017
County Road and Bridge,		76520
County Welfare,		306685
Bonds and Interest		85490
		630712
Town Revenue,		30490
Town Road and Bridge,		35275
Town Drag,		5978
Town State Loan,		
Telephone		29895
		101639
School Local 1 Mill,		5979
School Special,		163792
School State Loan,		
Deficiency		239124
Tuition		
Transportation		17935
Bond & Int.		17935
Capital Outlay		89672
		534437
		1303652

Total Taxes Real Estate 11,029.58
Pers. Prop. 2,006.94
Total 13,036.52

Total Number of Acres 12,790.16

Total Levy, $ 13,036.52

State of Minnesota, } ss.
COUNTY OF CASS

I, L. C. Peterson, Auditor of said County and State aforesaid, do hereby certify that the foregoing is a true and correct Schedule, showing the valuation of all the taxable property, in the Town of Powers, in said County, the several rates of Taxation and Totals of the several Tax Funds levied thereon for the year A. D. 1952

Witness my hand and official seal, this 3rd day of January A. D. 1953

L. C. Peterson County Auditor.
By Helen Billeen Deputy

SEAL

COLLECTIONS OF TAXES OF 195 — OF — CASS COUNTY, MINNESOTA

FUNDS	MARCH SETTLEMENT 19___	JUNE SETTLEMENT 19___	NOV. SETTLEMENT 19___	Amount Collected from Nov. 15 ___ to First Monday in Jan. 19___	REDUCTIONS	Total Reductions and Collected	BALANCE UNCOLLECTED	ADDITIONS	Total Uncollected to First Monday in January, 19___
State — Non-Homestead,	1701	4156	1356	19					
State — Homestead,	3672	13025	5163	185					
County Revenue,	21706	77070	32322	1097					
County Road and Bridge,	10262	36402	15267	518					
County Welfare,	41127	145892	61186	2077					
County Bond and Interest,	11964	40668	17056	579					
Town Revenue,	4089	14504	6083	206					
Town Road and Bridge,	9430	16779	7037	239					
Town Drag,	802	2844	1193	40					
Town State Loan,									
Telephone	4008	14219	5964	202					
School Local 1 Mill,	802	2844	1193	41					
School Special,	30315	75735	30403	1010					
School State Loan,									
Deficiency	32068	113756	47709	1620					
Tuition									
Transportation	2405	8531	3578	122					
B+D un	2405	8531	3578	122					
C.O.	12025	42658	17891	607					
	183601	617614	257274	8684					

		LOCAL 1 MILL	SPECIAL	STATE LOAN	Deficiency	Transport	B+D un	C.O.	TOTALS
MARCH SETTLEMENT	School District No.								
	In a	88	1752		3504	263	263	1344	7184
	Un Na	714	28563		28564	2142	2142	10711	72836
	Totals	802	30315		32068	2405	2405	12025	80020
JUNE SETTLEMENT	School District No.								
	In a	1901	38022		76044	5703	5703	28516	155889
	Un Na	943	37713		37712	2828	2828	14142	96166
	Totals	2844	75735		113756	8531	8531	42658	252055
NOVEMBER SETTLEMENT	School District No.								
	30 a	712	14240		28479	2136	2136	10680	58083
	30 Na	266	10622		10622	797	797	3985	27087
	un a	153	3063		6126	459	459	2297	12557
	un Na	62	2478		2482	186	186	931	6325
	Totals	1193	30403		47709	3578	3578	17891	104352
NOVEMBER to JANUARY	School District No.								
	In a	37	610		1221	92	92	458	2504
	Un Na	10	400		399	30	30	149	1018
	Totals	41	1010		1620	122	122	607	3522
ADDITIONS	School District No.								
	Totals								
REDUCTIONS	School District No.								
	Totals								

Assessment Roll and Tax List of Real Property in the Towns of Towns

Cass County, Minnesota, for Taxes for the Year 1952.

Form 1CD (52) [illegible]

IN WHOSE NAME ASSESSED	TO WHOM TRANSFERRED		DESCRIPTION OF PROPERTY: SUBDIVISION	Sec. or Lot	Town or Block	Rng.	Number of Acres of Land: Acres	100ths	No. School District	Ind. Com. Mineral Tax Yr. No.	Ind. Ag. Mineral Tax Yr. No.	TRUE AND FULL VALUATIONS: LAND Exclusive of Structures and Improvements	BUILDINGS and Other Structures	MACHINERY Permanently Attached to Real Estate	TOTAL True and Full Value	ASSESSED VALUATIONS: RURAL: Homestead Up to $4,000 20%	RURAL: Over $4,000 and Non-Homestead 33⅓%	ALL OTHER: Homestead Up to $4,000 25%	ALL OTHER: Over $4,000 and Non-Homestead 40%	MACHINERY Permanently Attached to Real Estate 33⅓%	TOTAL ASSESSED VALUE	Total Assessed Value as Equalized by the State Board of Review	FINAL EQUALIZED VALUE
							Acres	100ths				Dollars	Dollars	Dollars	Dollars	Dollars	Dollars	Dollars	Dollars	Dollars	Dollars	Dollars
E.W. Owen		1	NE¼ of NE¼ Lot 1	1	139	30	34	90	2	M		173 / 111			123 / 111		41 / 37				41 / 37	
State of Minnesota		2	NW¼ of NE¼ Lot 2																			
State of Minnesota		3	SW¼ of NE¼																			
		4	SE¼ of NE¼																			
		5																				
State of Minnesota		6	NE¼ of NW¼ Lot 3																			
State of Minnesota		7	NW¼ of NW¼ Lot 4																			
State of Minnesota		8	SW¼ of NW¼																			
State of Minnesota		9	SE¼ of NW¼																			
		10																				
State of Minnesota		11	NE¼ of SW¼																			
State of Minnesota		12	NW¼ of SW¼																			
State of Minnesota		13	SW¼ of SW¼																			
State of Minnesota		14	SE¼ of SW¼																			
		15																				
E.W. Owen		16	NE¼ of SE¼				40		1	M		132 / 120			132 / 120		44 / 40				44 / 40	
State of Minnesota		17	NW¼ of SE¼																			
State of Minnesota		18	SW¼ of SE¼																			
E.W. Owen		19	SE¼ of SE¼				40		1	M		132 / 120			132 / 120		44 / 40				44 / 40	
		20																				
							114	90				387 / 351			387 / 351		129 / 117				129 / 117	

SOLD FOR TAXES	VALUATIONS BY SCHOOL DISTRICTS AS ENROLLED BY DEPARTMENT OF TAXATION: District No. / Rate / Mills	Tax including State Homestead Mills	State Tax on Non-Homestead Mills	SPECIAL TAXES	TOTAL TAXES		PAID	WHEN PAID: Month Day Year	Number of Receipt	March Settlement 1953	June Settlement 1953	Penalty	November Settlement 1953	Penalty	Collections to First Monday in January 1954	Penalty	Delinquent on First Monday in January 1954	Penalty	Total Delinquent Tax and Penalty	REMARKS
	Dollars	$ cts.	$ cts.	$ cts.	$ cts.					$ cts.	$ cts.	$ cts.	$ cts.	$ cts.	$ cts.	$ cts.	$ cts.	$ cts.	$ cts.	
	41	858	10		868	1	PAID IN FULL	MAY 29 1953	9519		868									
						2														
						3														
						4														
						5														
						6														
						7														
						8														
						9														
						10														
						11														
						12														
						13														
						14														
						15														
	44	920	10		930	16	PAID IN FULL	MAY 29 1953	9519		930									
						17														
						18														
	44	920	10		930	19	PAID IN FULL	MAY 29 1953	9519		930									
						20														
	129	2698	30		2728						2728									

Assessment Roll and Tax List of Real Property in the Town of Pavers

Form 3CD (52) [illegible]

IN WHOSE NAME ASSESSED	TO WHOM TRANSFERRED	DESCRIPTION OF PROPERTY: SUBDIVISION	Sec. or Lot	Town or Blk.	Rng.	Number of Acres of Land: Acres	Number of Acres of Land: 100ths	No. School District	Indicate Homestead Tax by Xe	Indicate Agricultural Tax by Xe	TRUE AND FULL VALUATIONS: 1970 LAND Exclusive of Structures and Improvements	TRUE AND FULL VALUATIONS: BUILDINGS and Other Structures	TRUE AND FULL VALUATIONS: MACHINERY Permanently Attached to Real Estate	TRUE AND FULL VALUATIONS: TOTAL True and Full Value	ASSESSED VALUATIONS: RURAL: Homestead Up to $4,000 20%	ASSESSED VALUATIONS: RURAL: Over $4,000 and Non-Homestead 33⅓%	ASSESSED VALUATIONS: ALL OTHER: Homestead Up to $4,000 25%	ASSESSED VALUATIONS: ALL OTHER: Over $4,000 and Non-Homestead 40%	ASSESSED VALUATIONS: MACHINERY Permanently Attached to Real Estate 33⅓%	ASSESSED VALUATIONS: TOTAL ASSESSED VALUE	Total Assessed Value as Equalized by the Board of Review	FINAL EQUALIZED VALUE
						Acres	100ths				Dollars	Dollars	Dollars	Dollars	Dollars	Dollars	Dollars	Dollars	Dollars	Dollars	Dollars	Dollars
Milo J. Skesick		1 NE¼ of NE¼ Lot 1	2	139	30	37	88	Cty	yes		170			320	64					64		
State of Minnesota		2 NW¼ of NE¼ Lot 2									150	150		300	61					61		
State of Minnesota		3 SW¼ of NE¼																				
State of Minnesota		4 SE¼ of NE¼																				
		5																				
Louisa Wetzel		6 NE¼ of NW¼ Lot 3				37	88		No		162			162		54				54		
John M. Johnson		7 E½ of NW¼ NW¼				37	88		Yes		147			147		49				49		
		8 W½ of NW¼ NW¼ Lots 4 & 5				36	65		No		256	100		356	71	80				151		
											230	240	cabins	470	66	80				146		
Fay Forrest		9 SE¼ of NW¼				40			No		160			160	32					32		
											145			145	29					29		
											244			244		88				88		
		10									240			240		80				80		
		11 NE¼ of SW¼																				
		12 NW¼ of SW¼																				
		13 SW¼ of SW¼																				
		14 SE¼ of SW¼																				
		15																				
State of Minnesota		16 NE¼ of SE¼																				
Fay Forrest		17 That part of Lot 6 lying E. of N. & S. ¼ line NW¼ of SE¼				40			No		264			264		88				88		
											240			240		80				80		
Rollin Frank Payne		18 SW¼ of SE¼ Lot 7				46	85		"		264			264		88				88		
											240			240		80				80		
		19 SE¼ of SE¼																				
C. A. Florence LeBarron		20 W 136 acs of Lot 6				136	0		"		112			312		104				104		
											100	200		300		100				100		
						290	74				1497	690		2347	167	502				669		
														2167	151	269				625		

	SOLD FOR TAXES	VALUATIONS BY SCHOOL DISTRICTS AS EQUALIZED BY DEPARTMENT OF TAXATION: District No. / Rate / Mills	Tax including State Homestead	State Tax on Non-Homestead	SPECIAL TAXES	TOTAL TAXES		PAID	WHEN PAID: Month Day Year	Number of Receipt	March Settlement 1953	June Settlement 1953	Penalty	November Settlement 1953	Penalty	Collections to First Monday in January 1954	Penalty	Delinquent on First Monday in January 1954	Total Delinquent Tax and Penalty	REMARKS
		Dollars	$ cts.	$ cts.	$ cts.	$ cts.					$ cts.	$ cts.	$ cts.	$ cts.	$ cts.	$ cts.	$ cts.	$ cts.	$ cts.	
1		464	1338			1338	1	PAID IN FULL	JAN 5 1953	10	1338									
2							2													
3							3													
4							4													
5							5													
6	paid from TAXES	54	1130	12		1142	6												1142	
7		471 / 80	3460	18		3478	7	PAID IN FULL	MAY 19 1953	5628		3478								
8		432	670			670	8	PAID IN FULL	MAY 19 1953			670								
9	SOLD FOR FALL	88	1840	20		1860	9	PAID IN FULL	SEP 28 1953	13583				1860	47				
10							10													
11							11													
12							12													
13							13													
14							14													
15							15													
16							16													
17	SOLD FOR TAXES	88	1840	20		1860	17												1860	
18		88	1840	20		1860	18	PAID IN FULL	MAY 24 1953	3674		1860								
19							19													
20		104 / 471 = 167 / 422 = 502	2174 / 3460 / 18832	24 / 114		2198 / 14406	20	PAID IN FULL	MAY 29 1953	7550	1358	2198	1860						3002	
		519																		
													151 = 469	14832						

Larry Jacobs
Horseshoe

Assessment Roll and Tax List of Real Property in the Town of Pawers

Form SCD (52) [illegible]

IN WHOSE NAME ASSESSED	TO WHOM TRANSFERRED		DESCRIPTION OF PROPERTY: SUBDIVISION	Sec. or Lot	Town or Block	Rge.	Number of Acres of Land	Sch. Dist.	Indicates Homestead Tax Deferred	Indicates Agricultural Tax Deferred	TRUE AND FULL VALUATIONS: LAND Exclusive of Structures and Improvements	BUILDINGS and Other Structures	MACHINERY Permanently Attached to Real Estate	TOTAL True and Full Value	ASSESSED VALUATIONS: RURAL Homestead Up to $4,000 20%	RURAL Over $4,000 and Non-Homestead 33⅓%	ALL OTHER Homestead Up to $4,000 25%	ALL OTHER Over $4,000 and Non-Homestead 40%	MACHINERY Permanently Attached to Real Estate 33⅓%	TOTAL ASSESSED VALUE	Total Assessed Value as Equalized by the Board of Review	FINAL EQUALIZED VALUE
							Acres / Mills				Dollars	Dollars	Dollars	Dollars	Dollars	Dollars	Dollars	Dollars	Dollars	Dollars	Dollars
Charles L. & Hattie Alyea Glad		1	NE¼ of NW¼ Lot 1	3	139	30	38	Mu	Yes		135	250		385	27					77	
											125			375	75					75	
Amelia Mooney		2	NW¼ of NE¼ Lot 2				38.24		"		165			165	33					33	
											150			150	30					30	
Everett H. & Josie Rideout		3	SW¼ of NW¼ Lot 10 less part sold				25.55		"		165			165	99					99	
											150	320		470	94					94	
" "			SE¼ of NW¼ Lot 11				27.40		"		220			220	44					44	
			Starting 330 ft. East of the N.W. Cor. of Sec. 3 T. 139 R. 30 thence East 330 ft. thence South 330 ft. thence West 330 ft. thence North 330 ft. to the place of beginning.								220			220	40					40	
Mary M. Steen							60		No		33			183		61				61	
											80	150		180		60				60	
Theodore & Janet Lindblad		6	NW¼ of NW¼ Lot 3				25.45		"		239			435		145				145	
											214	200		414		138				138	
John Wynn			5.74 less 1.74 sold 4.00 Ads				28.75		Yes		190			390	78					78	
											175	200		375	73					73	
"			2.00 less 1.00 sold 1.00 Ads. Near 3/4 acre				30.39		"		365			365	73					73	
											330			330	66					66	
Thomas J. & Ida Le Vasseur			SW¼ of NW¼ 1.74 acres of Lot 11				17.40		Yes		293	200		819	99					207	
									No		270	324		794	74	108				282	
Leonard & Mayme Milbert			.75 of E. 200' of Lot 5				.33		"		33			183		61				61	
											30	150		180		60				60	
Mary M. Steen		11	SE¼ of SW¼ Lot 7				33.90		No		201			201		67				67	
											183			183		61				61	
John Wynn		12	NW¼ of SW¼ Lot 6				32.85		Yes		210			210	42					42	
											190			190	38					38	
"		13	SW¼ of SW¼				40		"		235			235	47					47	
											215			215	43					43	
Thomas J. & Ida Le Vasseur		14	SE¼ of SW¼ Lot 8				49.50		No		309			309		103				103	
											272			272		91				91	
Herbert G. Wolf		15	.75 of S. 156' of E. 200' of Lot 5				.33		"		33			153		51				51	
											30	120		150		50				50	
Chester A. & Alyea Glad		16	NW¼ of SE¼ 220' x 220' of Lot 5				1		No		66			66		22				22	
											60			60		20				20	
Thomas J. & Ida B. Le Vasseur		17	NW¼ of SE¼ Lot 9				31.90		No		342			342		114				114	
											312			312		104				104	
		18	SW¼ of SE¼																		
James E. & Myrtle C. Bickle		19	Part of SE¼ of SE¼ Lot 5				2.50		No		66			66		22				22	
											60			60		20				20	
Arthur J. & Lillian M. Friday		20	1/2 Rods of 1/2 Rods of Lot 4				10		Yes		80	125		310	127					42	
											30			30	41					41	
							424.11				3383	2089		5472	693	754				1386	
											3086			5125	594	113				1511	

SOLD FOR TAXES	VALUATIONS BY SCHOOL DISTRICTS AS EQUALIZED BY DEPARTMENT OF TAXATION: District No. / Rate / Mills	District	District	District	District	Tax including State Homestead Mills	State Tax on Non-Homestead Mills	SPECIAL TAXES	TOTAL TAXES		PAID	WHEN PAID: Month Day Year	Number of Receipt	March Settlement 1953	June Settlement 1953	Penalty	November Settlement 1953	Penalty	Collections to First Monday in January 1954	Penalty	Delinquent on First Monday in January 1954	Total Delinquent Tax and Penalty	REMARKS
	Dollars	Dollars	Dollars	Dollars	Dollars	$ cts.	$ cts.	$ cts.	$ cts.					$ cts.	$ cts.	$ cts.	$ cts.	$ cts.	$ cts.	$ cts.	$ cts.	$ cts.	
1		477				1610			1610	1	PAID IN FULL	MAY 29 1953	9526		1610							
2		433				690			690	2	2nd Half Paid / 1st Half Paid	OCT 30 1953 / MAY 29 1953	15093 / 6668		345		345					
3		497				2028			2028	3	2nd Half Paid / 1st Half Paid	OCT 15 1953 / MAY 28 1953	13914 / 7016		1014		1014					
4		444				920			920	4	2nd Half Paid / 1st Half Paid	OCT 15 1953 / MAY 29 1953	13914 /		460		460					
5		61				1276	14		1290	5	PAID IN FULL	MAY 29 1953	9523		1290							
6		145				3032	32		3064	6	PAID IN FULL	MAY 29 1953	9524		3064							
7	HOLD FOR TAXES	478				1630			1630	7	1st Half Paid / 2nd Half Paid	MAY 28 1953 / OCT 31 1953	7016 / 5356		815		815					
8	HOLD FOR TAXES	473				1526			1526	8	1st Half Paid / 2nd Half Paid	MAY 29 1953 / OCT 31 1953			763		763					
9			499 / 1081			4742	24		4766	9	PAID IN FULL	MAY 29 1953	9522		4766							
10		61				1276	14		1290	10	PAID IN FULL	MAY 29 1953	9508		1290							
11		67				1400	16		1416	11	PAID IN FULL	MAY 29 1953	9523		1416							
12	HOLD FOR TAXES	442				878			878	12	1st Half Paid / 2nd Half Paid	MAY 28 1953 / OCT 31 1953	7056 / 5356		439		439					
13	HOLD FOR TAXES	471				982			982	13	1st Half Paid / 2nd Half Paid	MAY 28 1953 / OCT 31 1953			491		491					
14		103				2154	24		2178	14	PAID IN FULL	MAY 29 1953	9522		2178							
15		51				1066	12		1078	15											1078	
16		44				460	04		464	16	PAID IN FULL	MAY 29 1953	9521		464							
17		114				2384	26		2410	17	PAID IN FULL	MAY 29 1953	9522		2410							
18										18												
19		22				460	04		464	19	PAID IN FULL	MAY 29 1953	9527		464							
20		442				878			878	20	PAID IN FULL	MAY 29 1953	9535		878							
		5336 / 6446	99 / 108 = 632 / 754			47748 / 24650	170		29562						24157		4721				1078	
		1179	207 = 1386			24392																

Assessment Roll and Tax List of Real Property in the Town of Pleasant Lake

IN WHOSE NAME ASSESSED	TO WHOM TRANSFERRED	DESCRIPTION OF PROPERTY: SUBDIVISION	Sec. or Lot	Town or Block	Rng.	Number of Acres of Land	Sch. Dist.	TRUE AND FULL VALUATIONS: LAND Exclusive of Structures and Improvements	BUILDINGS and Other Structures	MACHINERY Permanently Attached to Real Estate	TOTAL True and Full Value	ASSESSED VALUATIONS: RURAL Homestead Up to $4,000 20%	RURAL Over $4,000 and Non-Homestead 33⅓%	ALL OTHER Homestead Up to $4,000 25%	ALL OTHER Over $4,000 and Non-Homestead 40%	ALL OTHER Machinery Permanently Attached to Real Estate 33⅓%	TOTAL ASSESSED VALUE	Total Assessed Value as Equalized by the Board of Review	FINAL EQUALIZED VALUE
						Acres		Dollars	Dollars	Dollars	Dollars	Dollars	Dollars	Dollars	Dollars	Dollars	Dollars	Dollars	
Knute E. & Marie Odegaard		NE¼ of NE¼	4	139	30	40	Walker	255			255	51					51		
		NW¼ of NW¼				40	"	230			230	46					46		
		SW¼ of NE¼				40	"	370			370	174					174		
Richard W. & Ethelyn M. Corder		SW¼ of NW¼				40	"	535	500		835	167					167		
		SE¼ of NE¼				40	"	220			645	129					129		
								200	425		625	125					125		
						40	"	175			175	35					35		
								160			160	32					32		
Lester E. & Frances Scott		Deed 1952 NE¼ of NW¼ & 2.50 Burnson				3266	"	380			380	76					76		
								345			345	69					69		
George I. & Edith M. Kahl Wm. A. & Cathrie Burnson		NW¼ of NW¼				40	No	504			504		168				168		
								890	75		965		155				155		
" "		SW¼ of NW¼				40	No	447			447		149				149		
								408			408		126				126		
Lester E. & Frances Scott		SE¼ of NW¼				40	Yes	380			795	159					159		
								300	465		765	153					153		
Eugene Warrington		2.50 of E 352 of NE¼ of NW¼				5	"	30	550		580	117					117		
								580			580	116					116		
Lester E. & Frances Scott		NE¼ of SW¼				40	"	400			400	80					80		
								365			365	73					73		
Ed Stahmer		NW¼ of SW¼				40	No	174			174		58				58		
								159			159		53				53		
Jay J. & Sadie E. Norris		SW¼ of SW¼				40	"	174			174		58				58		
								159			159		53				53		
Lester E. & Frances Scott		SE¼ of SW¼				40	Yes	170			170	34					34		
								155			155	31					31		
Richard W. & Ethelyn M. Corder (CARDER)		NE¼ of SE¼				40	Yes	265			265	53					53		
								240			240	48					48		
" "		NW¼ of SE¼				40	"	410			410	82					82		
								370			370	74					74		
Richard W. & Ethelyn M. Corder		SW¼ of SE¼ Lots 1 & 2				40	"	240			240	58					58		
								220	50		270	54					54		
Richard W. Corder & Ethelyn M. "		32 acres of SE¼ of SE¼	4			32	"	205			205	41					41		
								185			185	37					37		
Elsworth D. Bundy	Ralph P. Bundy	Less agm Secr of SE¼ of SE¼ (V)				8		100			100	20					20		
								95	100		195	39					39		
Ralph Paul Bundy & Joyce E. Bundy		W2 of W½ of SE¼ (Town warehouse)				63.66		4784			6944	1130	433				1563		
								1346	2165		6511	166	897				1061		

SOLD FOR TAXES	VALUATIONS BY SCHOOL DISTRICTS AS EQUALIZED BY DEPARTMENT OF TAXATION: District No. / Rate	Subject to Mills	District No. / Rate	Mills	District No. / Rate	Mills	District No. / Rate	Mills	Tax including State Homestead Mills	State Tax on Non-Homestead 2.46 Mills	SPECIAL TAXES	TOTAL TAXES		PAID	WHEN PAID: Month Day Year	Number of Receipt	March Settlement 1953	June Settlement 1953	Penalty	November Settlement 1953	Penalty	Collections to First Monday in January 1954	Penalty	Delinquent on First Monday in January 1954	Total Delinquent Tax and Penalty	REMARKS
	Dollars		Dollars		Dollars		Dollars		$ cts.	$ cts.	$ cts.	$ cts.					$ cts.	$ cts.	$ cts.	$ cts.	$ cts.	$ cts.	$ cts.	$ cts.	$ cts.	
	51								1066			1066	1	2nd Half Paid	AUG 20 1953										
	174								3638			3638	2	1st Half Paid	MAY 19 1953	5311		533 -		533 -					
														2nd Half Paid	AUG 20 1953										
														1st Half Paid	MAY 9 1953	12767		1819 -		1819 -					
	129								2698			2698	3	PAID IN FULL	MAR 9 1953	5007		2698 -							
	35								732			732	4	PAID IN FULL	MAR 9 1953			732 -							
													5												
HOLD FOR TAXES	76								1590			1590	6									1592			
	168								3512	38		3550	7									3550	03905		
	149								3116	34		3150	8									3150	03465		
HOLD FOR TAXES	159								3324			3324	9									3324			
	117								2446			2446	10	PAID IN FULL	MAY 25 1953	6381		2446 -							
HOLD FOR TAXES	80								1672			1672	11									1672			
	58								1212	14		1226	12	PAID IN FULL	FEB 28 1953	2418	1226 -								
	58								1212	14		1226	13									1226	01349		
HOLD FOR TAXES	34								710			710	14									710			
													15												
	53								1108			1108	16	PAID IN FULL	MAR 9 1953			1108 -							
	82								1714			1714	17	PAID IN FULL	MAR 9 1953	5007		1714 -							
	58								1212			1212	18	PAID IN FULL	MAR 9 1953			1212 -							
	41								858			858	19	PAID IN FULL	MAR 9 1953			858 -							
	41								858			858	20	PAID IN FULL	AUG 31 1953	6347				858 -	31				
	1130								32678	100		32778					1226	1312		3210				15222	
	433																								
	1563																								

Tax Lists of Real Property of Towns and Unorganized Territory

Horseshoe

Assessment Roll and Tax List of Real Property in the Lawen of Powers

Form CD (12) [illegible]

IN WHOSE NAME ASSESSED	TO WHOM TRANSFERRED	DESCRIPTION OF PROPERTY: SUBDIVISION	Sec. or Lot	Town or Block	Rng.	Number of Acres of Land: Acres	Number of Acres of Land: 100ths	No. School District	Indicate Homestead Tax by X	Indicate Agricultural Tax by X	TRUE AND FULL VALUATIONS: LAND Exclusive of Structures and Improvements	TRUE AND FULL VALUATIONS: BUILDINGS and Other Structures	TRUE AND FULL VALUATIONS: MACHINERY Permanently Attached to Real Estate	TRUE AND FULL VALUATIONS: TOTAL 1 Year and Full Value	ASSESSED VALUATIONS: RURAL: Homestead Up to $4,000 20%	RURAL: Over $4,000 and Non-Homestead 33⅓%	ALL OTHER: Homestead Up to $4,000 25%	ALL OTHER: Over $4,000 and Non-Homestead 40%	ALL OTHER: MACHINERY Permanently Attached to Real Estate 33⅓%	TOTAL ASSESSED VALUE	Total Assessed Value as Equalized by the Board of Review	FINAL EQUALIZED VALUE
						Acres	100ths				Dollars	Dollars	Dollars	Dollars	Dollars	Dollars	Dollars	Dollars	Dollars	Dollars	Dollars	Dollars
Lenyy + Elizabeth Ouderkerk	Ou deKERK																					
Edna H + Willa J Hanson		1 NE¼ of NE¼	5	139	30	38.88	Un		Yes		200			200	58					58		
		2 [illegible]									265			265	53					53		
John M Eagle + Ida Kahn		3 [illegible]				18			Yes		134			134		398				398		
		[illegible]									125	1000		1125		375				375		
Geo F Kahl		3 SW¼ of NE¼ W of Hy 371				3			Yes		25			25	5					5		
Lenyy + Elizabeth Ouderkerk											25			25	5					5		
Edna H + Willa J Hanson		4 SE¼ of NE¼				40			Yes		270	430		700	140					140		
" " "	"										175			175	35					35		
		Sec 4 of TES R 3 W Hy # 371				37					160			160	32					32		
Ed Stanish		6 NE¼ of NW¼				40			No		176			176		42				42		
		7 NW¼ of NW¼									117			117		39				39		
State of Minnesota		8 SW¼ of NW¼																				
State of Minnesota																						
Geo Kahl		9 SE¼ of NW¼				40			Yes		255			255	141					141		
Paul W + Lulla + Miller		10 [illegible]				40			Yes		230	450		680	136					136		
		[illegible]									148			148								
		[illegible]				20			No		131	250		381		131				131		
		[illegible]														127				127		
Geo F Kahl		11 NE¼ of SW¼				40			Yes		335			335	67					67		
		[illegible]									305			305	61					61		
Northwestern Improv Co		12 NW¼ of SW¼				Exempt Rly Property																
Laverne + Martha L Vincent		13 SW¼ of SW¼				40			Yes		175			175	35					35		
		14 SE¼ of SW¼				40					160			160	32					32		
" "	"								"		120			605	121					121		
		[illegible]									595	775		595	119					119		
		[illegible]				35			"		1035			1035	207					207		
		[illegible]				30					200	1000		1230	206					206		
Harry + Jane Garman		[illegible]																				
Arnold L + Violet Anderson		16 NE¼ of SE¼				40			Yes		355			705	141					141		
		17 NW¼ of SE¼				40			"		325	350		675	135					135		
											355			355	71					71		
											325			325	65					65		
		18 SW¼ of SE¼				40			"		350			350	70					70		
		19 SE¼ of SE¼				40			"		320			320	64					64		
											435			435	87					87		
											395			395	79					79		
Albert W + Alice Butling		20 [illegible]																				
		[illegible]				518	68				3613			7568	1183	551				1734		
											3955	3955		7758	1147	541				1688		

SOLD FOR TAXES	VALUATIONS BY SCHOOL DISTRICTS as EQUALIZED BY DEPARTMENT OF TAXATION: District No. / Rate / Mills	District	District	District	District	Tax including State Homestead	State Tax on Non-Homestead	SPECIAL TAXES	TOTAL TAXES		PAID	WHEN PAID (Month Day Year)	Number of Receipt	March Settlement 1953	June Settlement 1953	Penalty	November Settlement 1953	Penalty	Collections to First Monday in January 1954	Penalty	Delinquent on First Monday in January 1954	Penalty	Total Delinquent Tax and Penalty	REMARKS
	Dollars	Dollars	Dollars	Dollars	Dollars	$ cts.	$ cts.	$ cts.	$ cts.					$ cts.	$ cts.	$ cts.	$ cts.	$ cts.	$ cts.	$ cts.	$ cts.	$ cts.	$ cts.	
	#58					12 12			12 12	1	2nd Half Paid 1st Half Paid	OCT 31 1953 MAY 29 1953	5516 9500		6 06		6 06						
	#45					9 50	17		9 50	2	PAID IN FULL	MAY 27 1953	9509		9 52								7 on 8 Abated
	#375	Abate #5702				74 04	86																
	#5					104			104	3	PAID IN FULL	OCT 27 1953	14211				1 04						
	#145					30 32			30 32	4	2nd Half Paid 1st Half Paid	OCT 31 1953 MAY 29 1953	5516 9500		15 16		15 16						
	#35					732			732	5	2nd Half Paid 1st Half Paid	OCT 31 1953 MAY 27 1953	5516 9509		3 66		6 02		Ref W #2397	2-1-54	$2.36		Corrected Abated 2.36
	42					8 78	10		8 88	6	SOLD FOR TAXES											8 88	
										7													
										8													
	#141					29 48			29 48	9	PAID IN FULL	OCT 27 1953	14211				29 48	1 03					
	#79 137	Abate #5796				16 44 27 38	30		57 82	10	1st Half Paid Balance Paid	MAY 28 1953 OCT 26 1953	14469 14764		13 84		27 68						11.16 Abated
	#67					14 00			14 00	11	PAID IN FULL	OCT 27 1953	14211				14 00	49					
										12													
	#35					732			732	13	PAID IN FULL	MAY 26 1953	6951		32 64								
	#121					25 30			25 30	14	PAID IN FULL	MAY 26 1953											
	#207					43 28			43 28	15	PAID IN FULL	FEB 5 1953	691	43 28									
	#141					29 48			29 48	16	PAID IN FULL	AUG 5 1953					29 48						
	#71					14 84			14 84	17	PAID IN FULL	AUG 5 1953	11710				14 84						
	#70					14 64			14 64	18	PAID IN FULL	AUG 5 1953					14 64						(Penalty)
	#87					18 18			18 18	19	PAID IN FULL	AUG 5 1953					18 18						
										20													
	#1183 55					36252	126		36378					8828	30 56		15 38				868		854
	1734																						

Assessment Roll and Tax List of Real Property in the Town of Pawers

Cass County, Minnesota, for Taxes for the Year 1952.

Form 3CD (52) STATE BOARD OF EQUALIZATION, MINNESOTA

No.	IN WHOSE NAME ASSESSED	TO WHOM TRANSFERRED	DESCRIPTION OF PROPERTY: SUBDIVISION	Sec. or Lot	Town. or Block	Rng.	Number of Acres of Land	No. School District	Subject to Mach. Tax (Yes or No)	Individual Agricultural Tax (Yes or No)	TRUE AND FULL VALUATIONS: LAND Exclusive of Structures and Improvements 70%	BUILDINGS and Other Structures	MACHINERY Permanently Attached to Real Estate	TOTAL True and Full Value	ASSESSED VALUATIONS: RURAL Homestead Up to $4,000 20%	RURAL Over $4,000 and Non-Homestead 33⅓%	ALL OTHER Homestead Up to $4,000 25%	ALL OTHER Over $4,000 and Non-Homestead 40%	MACHINERY Permanently Attached to Real Estate 33⅓%	TOTAL ASSESSED VALUE	Total Assessed Value as Equalized by the Board of Review	FINAL EQUALIZED VALUE
							Acres / Mills				Dollars	Dollars	Dollars	Dollars	Dollars	Dollars	Dollars	Dollars	Dollars	Dollars	Dollars	Dollars
1	State of Minnesota		NE¼ of NE¼ Lot 1	6	139	30		No														
2	State of Minnesota		NW¼ of NE¼																			
3	State of Minnesota		SW¼ of NE¼																			
4	State of Minnesota		SE¼ of NE¼																			
5																						
6	State of Minnesota		NE¼ of NW¼																			
7	State of Minnesota		NW¼ of NW¼																			
8	State of Minnesota		SW¼ of NW¼																			
9	State of Minnesota		SE¼ of NW¼																			
10																						
11	Henry E. Kassofsky	State of Minnesota	NE¼ of SW¼				40		No		174 / 159			174 / 159		58 / 53				58 / 53		
12	State of Minnesota		NW¼ of SW¼																			
13	State of Minnesota		SW¼ of SW¼																			
14	State of Minnesota		SE¼ of SW¼																			
15																						
16	N.W. Imps. Co.		NE¼ of SE¼				Exempt Rg Property															
17	State of Minnesota		NW¼ of SE¼																			
18	State of Minnesota		SW¼ of SE¼																			
19	State of Minnesota		SE¼ of SE¼																			
20																						
							40				174 / 159			174 / 159		58 / 53				58 / 53		

VALUATIONS BY SCHOOL DISTRICTS AS EQUALIZED BY DEPARTMENT OF TAXATION

No.	SOLD FOR TAXES	District No. 11 Rate 51 Mills	District No. ..... Rate ..... Mills	District No. ..... Rate ..... Mills	District No. ..... Rate ..... Mills	District No. ..... Rate ..... Mills	District No. ..... Rate ..... Mills	Tax including State Homestead ..... Mills	State Tax on Non-Homestead 22½	SPECIAL TAXES	TOTAL TAXES	PAID	WHEN PAID (Month Day Year)	Number of Receipt	March Settlement 1953	June Settlement 1953	Penalty	November Settlement 1953	Penalty	Collections to First Monday in January 1954	Penalty	Delinquent on First Monday in January 1954	Penalty	Total Delinquent Tax and Penalty	REMARKS
		Dollars	Dollars	Dollars	Dollars	Dollars	Dollars	$ cts.	$ cts.	$ cts.	$ cts.				$ cts.	$ cts.	$ cts.	$ cts.	$ cts.	$ cts.	$ cts.	$ cts.	$ cts.	
1																								
2																								
3																								
4																								
5																								
6																								
7																								
8																								
9																								
10																								
11	HOLD FOR TAXES	58						12 12	14		1226	Forfeited	10-1-53											12.26 Canc
12																								
13																								
14																								
15																								
16																								
17																								
18																								
19																								
20																								
		58						12 12	14		1226													

Assessment Roll and Tax List of Real Property in the Town of Powers

Cass County, Minnesota, for Taxes for the Year 1952.

Form 4CD (12) miller auto report, minnesota

	IN WHOSE NAME ASSESSED	TO WHOM TRANSFERRED	DESCRIPTION OF PROPERTY: SUBDIVISION	Sec. or Lot	Town or Block	Rng.	Number of Acres of Land	Sch. School District	Indicates Homestead Tax or No	Indicates Agricultural Tax or No	TRUE AND FULL VALUATIONS: LAND Exclusive of Structures and Improvements (+10%)	BUILDINGS and Other Structures	MACHINERY Permanently Attached to Real Estate	TOTAL True and Full Value	ASSESSED VALUATIONS: RURAL Homestead Up to $4,000 20%	RURAL Over $4,000 and Non-Homestead 33⅓%	ALL OTHER Homestead Up to $4,000 25%	ALL OTHER Over $4,000 and Non-Homestead 40%	MACHINERY Permanently Attached to Real Estate 33⅓%	TOTAL ASSESSED VALUE	Total Assessed Value as Equalized by the Board of Review	FINAL EQUALIZED VALUE
							Acres / Hdths				Dollars	Dollars	Dollars	Dollars	Dollars	Dollars	Dollars	Dollars	Dollars	Dollars	Dollars	Dollars
1	State of Minnesota		NE¼ of NE¼																			
2	State of Minnesota		NW¼ of NE¼	Lot 10	7	139 30																
3			SW¼ of NE¼	Lot 9																		
4			SE¼ of NE¼																			
5	The Tall Corn Council Boy Scouts of America		That part of Lot 5 W. of Pipe Creek & Soldier Lake Road				36.53		Not		66 60			66 60		22 20				22 20		
6	State of Minnesota		NE¼ of NW¼																			
7	State of Minnesota		NW¼ of NW¼	Lot 1																		
8	State of Minnesota		SW¼ of NW¼	Lot 2																		
9	State of Minnesota		SE¼ of NW¼	Lot 8																		
10																						
11	State of Minnesota		NE¼ of SW¼	Lot 7																		
12	State of Minnesota		NW¼ of SW¼	Lot 3																		
13	State of Minnesota		SW¼ of SW¼	Lot 4																		
14	State of Minnesota		SE¼ of SW¼																			
15	The Tall Corn Council Boy Scouts of America		That part of Lot 5 in the SW¼ of the SW¼ of Section 7 lying East of Pipe Creek & Soldier Lake Road & beyond				22.75		Not		108 99			108 99		36 23				36 23		
16			NE¼ of SE¼																			
17	Dr. Frank E. Faulk	Booker	That part of Lot 5 in the SW¼ of the SW¼ of Section 7 lying West of Pipe Creek & Soldier Lake Road & beyond				6		Not		66 60			66 60		22 20				22 20		
18			SW¼ of SE¼				40		"		132 120			132 120		44 40				44 40		
19	Moses D. & Lilah Jaffke		Lot 5 Exc. Eighty Lease Rd				232		Yes		40 35	415		9 455	91					9 91		
20	Dr. Frank E. & Florence W. Faulk		Lots 5 & 6 of Sec. 18 Exc. Lots 1 & 2 & Exc. Lease Rd & Exc. Lots 1 & 2 Block 1 Soldier Lake Beach				150		Not		33 20			33 20		11				11		
							1090				415 404	415		640 819	91 70	135 173				226 243		

	SOLD FOR TAXES	VALUATIONS BY SCHOOL DISTRICTS AS EQUALIZED BY DEPARTMENT OF TAXATION: District No. / Rate / Mills	Tax including State Homestead Mills	State Tax on Non-Homestead Mills	SPECIAL TAXES	TOTAL TAXES	PAID	WHEN PAID: Month Day Year	Number of Receipt	March Settlement 1953	June Settlement 1953	Penalty	November Settlement 1953	Penalty	Collections to First Monday in January 1954	Penalty	Delinquent on First Monday in January 1954	Total Delinquent Tax and Penalty	REMARKS
		Dollars	$ cts.	$ cts.	$ cts.	$ cts.				$ cts.	$ cts.	$ cts.	$ cts.	$ cts.	$ cts.	$ cts.	$ cts.	$ cts.	
1																			
2																			
3																			
4																			
5		22	460	04		464	PAID IN FULL	MAY 29 1953	7531		464								
6																			
7																			
8																			
9																			
10																			
11																			
12																			
13																			
14																			
15		36	752	08		760	PAID IN FULL	MAY 29 1953	7531		760								
16																			
17		22	460	04		464	2nd Half Paid 1st Half Paid	JUL 22 1953 MAY 29 1953	9042 7531		232		232				232	
18		44	920	10		930	2nd Half Paid 1st Half Paid	JUL 22 1953 MAY 29 1953	9537 7531		465		465				465	
19		91	902			902	Balance Paid Part Paid	OCT 31 1953 MAY 29 1953	9197 7531		100		901				901	
20		11 91 135 226	230	02		232	2nd Half Paid 1st Half Paid	JUL 22 1953 MAY 29 1953	9042 7531		116		116				116	
			4724	28		4752					30 38		17 14						

Assessment Roll and Tax List of Real Property in the Town of Powers

Cass County, Minnesota, for Taxes for the Year 1952.

IN WHOSE NAME ASSESSED	TO WHOM TRANSFERRED	DESCRIPTION OF PROPERTY: SUBDIVISION	Sec. or Lot	Town or Block	Rng.	Number of Acres of Land	Sch. Dist.	Improvements Fixed Tax	Improvements Agricultural Tax	TRUE AND FULL VALUATIONS: BUILDINGS and Other Structures	MACHINERY Permanently Attached to Real Estate	TOTAL True and Full Value	ASSESSED VALUATIONS: RURAL Homestead Up to $4,000 20%	RURAL Over $4,000 and Non-Homestead 33⅓%	ALL OTHER Homestead Up to $4,000 25%	ALL OTHER Over $4,000 and Non-Homestead 40%	MACHINERY Permanently Attached to Real Estate 33⅓%	TOTAL ASSESSED VALUE	Total Assessed Value as Equalized by the Board of Review	FINAL EQUALIZED VALUE	SOLD FOR TAXES	VALUATIONS BY SCHOOL DISTRICTS AS EQUALIZED BY DEPARTMENT OF TAXATION	Tax including State Homestead Mills	State Tax on Non-Homestead 6 Mills	SPECIAL TAXES	TOTAL TAXES	PAID	WHEN PAID	Number of Receipt	March Settlement 1953	June Settlement 1953	Penalty	November Settlement 1953	Penalty	Collections to First Monday in January 1954	Penalty	Delinquent on First Monday in January 1954	Total Delinquent Tax and Penalty	REMARKS
						Acres				Dollars	Dollars	Dollars	Dollars	Dollars	Dollars	Dollars	Dollars	Dollars	Dollars	Dollars			$ cts.	$ cts.	$ cts.					$ cts.	$ cts.	$ cts.	$ cts.	$ cts.	$ cts.	$ cts.	$ cts.	$ cts.	
D. M. Watt		W½ of SE¼ less 265'x800' & 800'x544.5' & 272.5'	8	139	30	20	20	Yes	No	447		447		149					149			1		1887			1887	2nd Half Paid	OCT 31 1953	1430		941		941					12.66 Abated
		NW¼ of NE¼								408		408		136					136			2		3446			3446	1st Half Paid	MAY 29 1953	1430									
State of Minnesota		SW¼ of NE¼																				3																
State of Minnesota		SE¼ of NE¼																				4																
State of Minnesota		265'x800'x800'x544.5'x272.5' of W½ of SE¼																				5																
Marjorie P. Dumont		NE¼ of NW¼ Less M & P Ry				30		No		156		156		52					52			BOLD FOR TAXES		W31			648	2nd Half Paid	OCT 31 1953	1430		324		324					4.52 Abated
State of Minnesota		NW¼ of NW¼ Less Ry								141		141		47					47			7		3446			3446	1st Half Paid	MAY 29 1953	1430									
Walter & Delores Karkula		SW¼ of NW¼ Lot 1				33		No		216		216		72					72			8		72			1506	PAID IN FULL	MAY 29 1953	9534		1522							
Marjorie P. Dumont		SE¼ of NW¼				40		Yes		198		198		66					66			9		16			638	2nd Half Paid	MAY 29 1953	1430		314		314					4.30 Abated
										138		138		46					46			BOLD FOR TAXES		W30			1046	1st Half Paid	MAY 29 1953	9536									
																						10																
Duane E. & Edith Enger		NE¼ of SW¼				40		No		285		285		95					95			BOLD FOR TAXES		95			1986	22	2008	11							2008 of 27.09	
Walter Myers		NW¼ of SW¼ Lot 2				32.85				259		259		86					86			12		105			2196	24	2220	PAID IN FULL APR 8 1953	3180	2220								
Lila L. & Mildred T. Zaffke		SW¼ of SW¼ Less E.1 rod				40		Yes		288	24	312		104					104			13		70			1764	Balance Paid	OCT 31 1953	1587									
Duane E. & Edith Enger		SE¼ of SW¼				40		"		350		350	70						70			Part Paid							MAY 29 1953	9530	732		732						
Sigrid Ask		W½ of W½ of NE¼ of SW¼				10		No		320		320	64						64			14		110			2300										1350 of 25.80	
										550		550	110						110			15		30			678	06	684	PAID IN FULL MAY 29 1953	9535	684							
N.W. Paper Co		NE¼ of SE¼				40		"		333		333		111					111			16		111			2220	26	2346	PAID IN FULL MAY 15 1953	5668	2346								
State of Minnesota		NW¼ of SE¼								303		303		101					101			17																
Adella Penrose		SW¼ of SE¼				40		No		333		333		111					111			18		111			2370	26	2346	2nd Half Paid	OCT 29 1953	1424	1173		1173					
"		SE¼ of SE¼				39		"		302		302		101					101			19		122			2550	28	2578	1st Half Paid	MAY 29 1953	9533								
Walter Myers		East 1 rod of SW¼ SW¼ (Variation Lot 3)								336	10	346		115					115			2nd Half Paid		OCT 29 1953							1289		1289					
										826		826		275					275			1st Half Paid		MAY 29 1953														
						454.85				21820	240	24060	180	897					1077			20		180			22520	206	22726									43.08	21.50
										3591		3309	171	817					989					1077														
																								899														
																								1077														

Assessment Roll and Tax List of Real Property in the Louis of Powers

Form SCD (52) multi-area report, combined

IN WHOSE NAME ASSESSED	TO WHOM TRANSFERRED	SUBDIVISION	Sec. or Lot	Town No. or Block	Rng.	Number of Acres of Land	Sch. School District	Indicate Items Taxed for Non-Resident Owners	Indicate Agricultural Land Taxed in Town	TRUE AND FULL VALUATIONS: LAND Exclusive of Structures and Improvements	BUILDINGS and Other Structures	MACHINERY Permanently Attached to Real Estate	TOTAL True and Full Value	ASSESSED VALUATIONS: RURAL Homestead Up to $4,000 20%	RURAL Over $4,000 and Non-Homestead 33⅓%	ALL OTHER Homestead Up to $4,000 25%	ALL OTHER Over $4,000 and Non-Homestead 40%	ALL OTHER MACHINERY Permanently Attached to Real Estate 33⅓%	TOTAL ASSESSED VALUE	Total Assessed Value of Real Estate as Equalized by the Board of Review	FINAL EQUALIZED VALUE
						Acres				Dollars	Dollars	Dollars	Dollars	Dollars	Dollars	Dollars	Dollars	Dollars	Dollars	Dollars	Dollars
Ralph P. Bundy		NE¼ of NE¼ less Edwards	9	139	30	32	39	No		171			171		57				57		
										156			156		52				52		
Wm. H. Ralston		NW¼ of NE¼				40		"		174			174		58				58		
										159			159		53				53		
State of Minnesota		SW¼ of NE¼																			
Otto Kastle		SE¼ of NE¼				40		No		222			222		74				74		
										201			201		67				67		
Estate of Agnes M. Carney		Edwards of NE¼ & SE¼				8		"		90			90		30				30		
										81			81		27				27		
Wm. H. Ralston		NE¼ of NW¼				40		"		174			174		58				58		
										159			159		53				53		
William J. Russell		NW¼ of NW¼				40		Yes		335			335	87					87		
										305	100		405	81					81		
Wm. H. Russell		SW¼ of NW¼				40		"		310			310	62					62		
										280			280	56					56		
Wm. & Lila Russell		SE¼ of NW¼				40		"		270			270	54					54		
										245			245	49					49		
W. Lee Mack		NE¼ of SW¼				40		Yes		410			410	82					82		
										375			375	75					75		
		NW¼ of SW¼				40		"		480			825	165					165		
										410	375		785	157					157		
Arnold & Lorraine Anderson		SW¼ of SW¼				40		"		255			655	131					131		
										230	400		630	126					126		
		SE¼ of SW¼				40		"		350			350	70					70		
										320			320	64					64		
William E. & Norma Lee Owen Jt. Ten.		NW¼ of SE¼ Lot 1				50		Yes		185			185	37					37		
William R. & Sadie R. Owen Jt. ten.										170			170	34					34		
William S. & Thomas A. Owen Jt. ten.		NW¼ of SE¼				40		"		175			175	35					35		
										160			160	32					32		
		SW¼ of SE¼ Lot 2				38.60		"		150			150	30					30		
										135			135	27					27		
		SE¼ of SE¼ Lot 3						"													
State of Minn.																					
						548.60				3721	875		4596	753	277				1030		
										3586			4461	701	252				953		

Cass County, Minnesota, for Taxes for the Year 1952.

SOLD FOR TAXES	VALUATIONS BY SCHOOL DISTRICTS AS EQUALIZED BY DEPARTMENT OF TAXATION: District No. / Rate in Mills	Tax including State Homestead	State Tax on Non-Homestead 2½ Mills	SPECIAL TAXES	TOTAL TAXES		PAID	WHEN PAID (Month Day Year)	Number of Receipt	March Settlement 1953	June Settlement 1953	Penalty	November Settlement 1953	Penalty	Collections to First Monday in January 1954	Penalty	Delinquent on First Monday in January 1954	Total Delinquent Tax and Penalty	REMARKS
	Dollars	Dollars	Dollars	$ cts.	$ cts.					$ cts.	$ cts.	$ cts.	$ cts.	$ cts.	$ cts.	$ cts.	$ cts.	$ cts.	
	57				11 92	12	12 04	1 PAID IN FULL AUG 31 1953	12847				12 04	30					
SOLD FOR TAXES	58				12 12	14	12 26	2									12 26		
								3											
	74				15 48	16	15 64	4 PAID IN FULL MAY 29 1953	9538		15 64								
	30				6 28	06	6 34	5 PAID IN FULL AUG 31 1953	12848				6 34	16					
SOLD FOR TAXES	58				12 12	14	12 26	6									12 26		
	½ 87				18 18		18 15	7 2nd Half Paid OCT 31 1953 / 1st Half Paid MAY 29 1953	15361		9 09				9 09				
	½ 62				12 96		12 96	8 2nd Half Paid OCT 31 1953 / 1st Half Paid MAY 29 1953	9536		6 48				6 48	70			
	½ 54				11 30		11 30	9 2nd Half Paid OCT 31 1953 / 1st Half Paid MAY 29 1953			5 65				5 65				
								10											
SOLD FOR TAXES	½ 82				17 14		17 14	11									17 14		
SOLD FOR TAXES	½ 165				34 50		34 50	12									34 50		
	½ 131				27 38		27 38	13 2nd Half Paid OCT 31 1953 / 1st Half Paid MAY 29 1953	1518 / 15537		13 69		13 69						
	½ 70				14 64		14 64	14 2nd Half Paid OCT 31 1953 / 1st Half Paid MAY 29 1953			7 32		7 32						
								15											
	½ 37				7 74		7 74	16 PAID IN FULL MAY 29 1953			7 74								
	½ 35				7 32		7 32	17 PAID IN FULL MAY 29 1953	3675		7 32								
	½ 30				6 28		6 28	18 PAID IN FULL MAY 29 1953			6 28								
								19											
								20											
	½ 753 / 277 / 1030				21 636	62	21 698				79 21		39 39		21 22		76 16		

Assessment Roll and Tax List of Real Property in the Town of Powers

Cass County, Minnesota, for Taxes for the Year 1952.

Form 9CD (52) WILLIAM-HAYNE PRINTING, MINNEAPOLIS

IN WHOSE NAME ASSESSED	TO WHOM TRANSFERRED		DESCRIPTION OF PROPERTY: SUBDIVISION	Sec. or Lot	Town or Block	Rge.	Number of Acres of Land: Acres	100ths	Init. Rural Classification Fm. No.	Init. Agricultural Classification Fm. No.	No. School District	TRUE AND FULL VALUATIONS: LAND Exclusive of Structures and Improvements	BUILDINGS and Other Structures	MACHINERY Permanently Attached to Real Estate	TOTAL True and Full Value	ASSESSED VALUATIONS: RURAL: Homestead Up to $4,000 20%	RURAL: Over $4,000 and Non-Homestead 33⅓%	ALL OTHER: Homestead Up to $4,000 25%	ALL OTHER: Over $4,000 and Non-Homestead 40%	MACHINERY Permanently Attached to Real Estate	TOTAL ASSESSED VALUE	Total Assessed Value as Equalized by the Board of Review	FINAL EQUALIZED VALUE
												Dollars	Dollars	Dollars	Dollars	Dollars	Dollars	Dollars	Dollars	Dollars	Dollars	Dollars	Dollars
Herbert R. & Nellie B. Croswell		1	NE¼ of NE¼ Lot 5	10	139	30	40.50	Hay	No			306			306	102					102		
Richard B. & Esther M. Gillespie		2	NW¼ of NE¼ Lot 3				32.15		"			279			279	93					93		
Herbert R. & Nellie B. Croswell		3	SW¼ of NE¼ Lot 4				39.99		"			159	600		759	253					253		
												144			144		248				248		
												264			264		88				88		
Joel & Magdaline H. Boldin & Amanda Evanson		4	Section 5 Township 139 Range 30 (Cass)									240			240		80				80		
		5																					
		6					9					(Tax included on line above)											
Gunnar Johnson		7	NW¼ of NW¼ Lot 2				30.85		No			239	125		363	121					121		
												217			342		114				114		
Wm. J. Roy & Gertrude A. Kearney		8	NW¼ of NW¼ Lot 1				26		No			226	350		576	192					192		
												205			555		185				185		
Thorliksen Land Co.		9	SW¼ of NW¼ Lot 11				11.60		"			93			93	31					31		
												84			84	28					28		
H. K. & Nellie B. Carpenwell		10	SE¼ of NW¼ Lot 6				12.25		"			114			114	38					38		
												105			105		35				35		
Avenue of Martins to Vincent			Section 6 (Cass) Lot 7																				
Roy W. & Gertrude A. Kearney &		11	NE¼ of SW¼ Lot 10				33.80		No			261			261	87					87		
Otto J. & Stella B. Kaste		12	NW¼ of SW¼									237			237		79				79		
" "		13	SW¼ of NW¼ Lot 9				31.45		No			264			264	88					88		
												240			240		80				80		
Ralph & Selma Rafel		14	SE¼ of SW¼																				
Lawrence Merchant Land Co.		15	Wood Lot																				
State of Minnesota		16	NE¼ of SE¼																				
State of Minnesota		17	NW¼ of SE¼ Lot 7																				
State of Minnesota		18	SW¼ of SE¼ Lot 8																				
State of Minnesota		19	SE¼ of SE¼																				
		20																					
							159.09					1925	1215		3009		1990				1000		
												1951			2826		944				944		

SOLD FOR TAXES	VALUATIONS BY SCHOOL DISTRICTS AS EQUALIZED BY DEPARTMENT OF TAXATION: District No. ..... Rate ..... Mills	District No. ..... Rate ..... Mills	District No. ..... Rate ..... Mills	District No. ..... Rate ..... Mills	District No. ..... Rate ..... Mills	Tax including State Homestead ..... Mills	State Tax on Non-Homestead 2.6 ..... Mills	SPECIAL TAXES	TOTAL TAXES		PAID	WHEN PAID (Month Day Year)	Number of Receipt	March Settlement 1953	June Settlement 1953	Penalty	November Settlement 1953	Penalty	Collections to First Monday in January 1954	Penalty	Delinquent on First Monday in January 1954	Total Delinquent Tax and Penalty	REMARKS
	Dollars	Dollars	Dollars	Dollars	Dollars	Dollars	cts.	Dollars	cts.	Dollars	cts.												
f												2nd Half Paid	AUG 3 1953	2520									
												1st Half Paid	MAY 29 1953	1331		1078	—				1078	—	
1	102					2132	24	256		1		PAID IN FULL	MAY 29 1953	8309		534	—						
2	253					5290	58	548		2		2nd Half Paid	AUG 3 1953	12575									
3	88					1840	20	186		3		1st Half Paid	MAY 29 1953	8331		930	—				930	—	
4										4													
5										5													
6	121					2530	28	2558		6		2nd Half Paid	OCT 31 1953	15188									
												2nd Half Paid	MAY 27 1953	11167		1279	—				1279	—	
7	192					4014	44	4058		7		1st Half Paid	OCT 31 1953	15171									
												1st Half Paid	MAY 29 1953	9537		2089	—				2089	—	
8	31					648	08	656		8		PAID IN FULL	MAR 30 1953	3076		656	—						
9	38					794	08	802		9		2nd Half Paid	AUG 3 1953	12575									
												1st Half Paid	MAY 29 1953	8331		401	—				401	—	
10										10													
11	87					1818	20	1838		11		2nd Half Paid	OCT 31 1953	15176									
												1st Half Paid	MAY 29 1953	9539		919	—				919	—	
12										12													
13	88					1840	20	1860		13		2nd Half Paid	OCT 31 1953	15186									
												1st Half Paid	MAY 29 1953	9539		930	—				930	—	
14										14													
15										15													
16										16													
17										17													
18										18													
19										19													
20										20													
	1000					20906	230	21136								13570		7566					

Assessment Roll and Tax List of Real Property in the Town of Powers

Cass County, Minnesota, for Taxes for the Year 1952.

	IN WHOSE NAME ASSESSED	TO WHOM TRANSFERRED	DESCRIPTION OF PROPERTY: SUBDIVISION	Sec. or Lot	Town or Block	Rng.	Number of Acres of Land	Inds. Non-Agricultural Tax No.	Inds. Agricultural Tax No.	No. School District	TRUE AND FULL VALUATIONS: LAND Exclusive of Structures and Improvements	BUILDINGS and Other Structures	MACHINERY Permanently Attached to Real Estate	TOTAL True and Full Value	ASSESSED VALUATIONS: RURAL Homestead Up to $4,000 20%	RURAL Over $4,000 and Non-Homestead 33⅓%	ALL OTHER Homestead Up to $4,000 25%	ALL OTHER Over $4,000 and Non-Homestead 40%	MACHINERY Permanently Attached to Real Estate 33⅓%	TOTAL ASSESSED VALUE	Total Assessed Value as Equalized by the State Board of Review	FINAL EQUALIZED VALUE	SOLD FOR TAXES	VALUATIONS BY SCHOOL DISTRICTS AS EQUALIZED BY DEPARTMENT OF TAXATION: District No. / Rate ... Mills	Tax including State Homestead ... Mills	State Tax on Non-Homestead 2.86 Mills	SPECIAL TAXES	TOTAL TAXES	PAID	WHEN PAID	Number of Receipt	March Settlement 1953	June Settlement 1953	Penalty	November Settlement 1953	Penalty	Collections to First Monday in January 1954	Penalty	Delinquent on First Monday in January 1954	Total Delinquent Tax and Penalty	REMARKS
											Dollars	Dollars	Dollars	Dollars	Dollars	Dollars	Dollars	Dollars	Dollars	Dollars	Dollars		Dollars	Dollars	$ cts.	$ cts.	$ cts.		Month / Day / Year		$ cts.	$ cts.	$ cts.	$ cts.	$ cts.	$ cts.	$ cts.	$ cts.	
1	Richard B. & Esther M. Gillespie		E½ of W165' of Lot 1	11	137	30	Acres 2.5		Ag		33			33		11				11																	
2	State of Minnesota		NE¼ of NE¼	11	139	30			Ag		30			30		10				10																	
3	State of Minnesota		NW¼ of NE¼																																	
4	State of Minnesota		SE¼ of NE¼																																	
5	Emil J. Mo[illegible] Exam[illegible]	George W. & Lillian B. Charles	1 ac. of Lot 2				1		Ag		33			33		11				11			11	252	02		254	2nd Half Paid	SEP 25 1953	13169		127		127					
6	Harry & Ella Seeber		Lot 1 NE¼NW¼ Less 2 acres	6	123	39	25.25		Ag		310	250		1311	132	217				349			132	1944	50		1994	1st Half Paid	MAY 29 1953	9540									
7	Emil J. Mo[illegible] Exam[illegible]	George W. & Lillian B. Charles	1 ac. of Lot 2 NW¼NW¼				1		Ag		33			33		11				11			11	252	02		254	2nd Half Paid	OCT 7 1953	15321		127		127					
8	Herman H. & Marcella L. Wolf		Lot 1 Less 2 acres & Lot 2 Less 2 acres & Lot 3 Less 2 acres & Lot 4 Less 2 acres & Lot 5 Less 2 acres & Lot 6 Less 2 acres & Lot

12

Assessment Roll and Tax List of Real Property in the Town of Fairview

Cass County, Minnesota, for Taxes for the Year 1952.

	IN WHOSE NAME ASSESSED	TO WHOM TRANSFERRED	DESCRIPTION OF PROPERTY: SUBDIVISION	Sec. or Lot	Town or Block	Rng.	Number of Acres of Land	No. School District	Improvements Assessed This Year	Improvements Assessed Last Year	TRUE AND FULL VALUATIONS: 7-10% LAND Exclusive of Structures Structures Improvements	BUILDINGS and Other Structures	MACHINERY Personality Assessed to Real Estate	TOTAL True and Full Value	ASSESSED VALUATIONS: RURAL Homestead Up to $4,000 20%	RURAL Over $4,000 and Non-Homestead 33⅓%	ALL OTHER Homestead Up to $4,000 25%	ALL OTHER Over $4,000 and Non-Homestead 40%	MACHINERY Personality Attached to Real Estate 33⅓%	TOTAL ASSESSED VALUE	Total Assessed Value as Equalized by the Board of Review	FINAL EQUALIZED VALUE
							Acres / Hdths				Dollars	Dollars	Dollars	Dollars	Dollars	Dollars	Dollars	Dollars	Dollars	Dollars	Dollars	Dollars
1	Richard B. & Esther M. Gillespie	W. M. Stimmon	20.150 ac. E. 175 ft. of that part of the W. ½ of the NE ¼ of Sec. 2 lying N. of the Vacated Rte. 8, 9, 10 Survey Bay & Straight Lake Outlet (Less 5.94 ac. included in Survey Bay & Straight Lake Outlet)	11	139	30	150	24			48			48	16					16		
2											45			45	15					15		
3											132			132	44					44		
4			SE ¼ of NE ¼								120			120	40					40		
5																						
6			NE ¼ of NW ¼																			
7			NW ¼ of NW ¼																			
8			SW ¼ of NW ¼																			
9			SE ¼ of NW ¼																			
10																						
11			NE ¼ of SW ¼																			
12			NW ¼ of SW ¼																			
13			SW ¼ of SW ¼																			
14			SE ¼ of SW ¼																			
15																						
16			NE ¼ of SE ¼																			
17			NW ¼ of SE ¼																			
18			SW ¼ of SE ¼																			
19			SE ¼ of SE ¼																			
20																						
							150				180 167			180 165	60 55					60 55		

	SOLD FOR TAXES	VALUATIONS BY SCHOOL DISTRICTS AS EQUALIZED BY DEPARTMENT OF TAXATION: District No. / Rate / Mills	Dollars	District No. / Rate / Mills	Dollars	District No. / Rate / Mills	Dollars	District No. / Rate / Mills	Dollars	Tax including State Homestead Mills	$ cts.	State Tax on Non-Homestead Mills	$ cts.	SPECIAL TAXES $ cts.	TOTAL TAXES $ cts.		PAID	WHEN PAID: Month Day Year	Number of Receipt	March Settlement 1953 $ cts.	June Settlement 1953 $ cts.	Penalty $ cts.	November Settlement 1953 $ cts.	Penalty $ cts.	Collections in First Monday in January 1954 $ cts.	Penalty $ cts.	Delinquent on First Monday in January 1954 $ cts.	Total Delinquent Tax and Penalty $ cts.	REMARKS
1		16								266	04			370	1	PAID IN FULL	MAY 29 1953	8309		320							
2		44								1009	10			1018	2	1st Half Paid 2nd Half Paid	OCT 31 1953 MAY 29 1953	14418 12291		509		509					
3															3													
4															4													
5															5													
6															6													
7															7													
8															8													
9															9													
10															10													
11															11													
12															12													
13															13													
14															14													
15															15													
16															16													
17															17													
18															18													
19															19													
20															20													
		60								1277	14			1388						829		509		509				

Assessment Roll and Tax List of Real Property in the Lawn of Powers

Form ECD (53)—Revised to conform to Assessment Roll and Tax List Law

	IN WHOSE NAME ASSESSED	TO WHOM TRANSFERRED		DESCRIPTION OF PROPERTY: SUBDIVISION	Sec. or Lot	Town or Block	Rng.	Number of Acres of Land: Acres	100ths	No. School District	Indicate Homestead Farm or No	Indicate Agricultural Farm or No	TRUE AND FULL VALUATIONS: LAND Exclusive of Structures and Improvements	BUILDINGS and Other Structures	MACHINERY Permanently Attached to Real Estate	TOTAL True and Full Value	ASSESSED VALUATIONS: RURAL: Homestead Up to $4,000 20%	RURAL: Over $4,000 and Non-Homestead 33⅓%	ALL OTHER: Homestead Up to $4,000 25%	ALL OTHER: Over $4,000 and Non-Homestead 40%	MACHINERY Permanently Attached to Real Estate 33⅓%	TOTAL ASSESSED VALUE	Total Assessed Value as Equalized by the Board of Review	FINAL EQUALIZED VALUE
													Dollars	Dollars	Dollars	Dollars	Dollars	Dollars	Dollars	Dollars	Dollars	Dollars	Dollars	Dollars
1	State of Minnesota			NE¼ of NE¼	12	139	30																	
2	State of Minnesota			NW¼ of NE¼																				
3	State of Minnesota			SW¼ of NE¼																				
4	State of Minnesota			SE¼ of NE¼																				
5																								
6	State of Minnesota			NE¼ of NW¼																				
7	State of Minnesota			NW¼ of NW¼																				
8	State of Minnesota			SW¼ of NW¼																				
9	State of Minnesota			SE¼ of NW¼																				
10																								
11	State of Minnesota			NE¼ of SW¼																				
12	State of Minnesota			NW¼ of SW¼																				
13	State of Minnesota			SW¼ of SW¼																				
14	State of Minnesota			SE¼ of SW¼																				
15																								
16	State of Minnesota			NE¼ of SE¼																				
17	State of Minnesota			NW¼ of SE¼																				
18	State of Minnesota			SW¼ of SE¼																				
19	State of Minnesota			SE¼ of SE¼																				
20																								

Cass County, Minnesota, for Taxes for the Year 1952.

	SOLD FOR TAXES	VALUATIONS BY SCHOOL DISTRICTS AS EQUALIZED BY DEPARTMENT OF TAXATION: District No. / Rate / Mills / Dollars	Tax including State Homestead: Mills / Dollars	State Tax on Non-Homestead: Mills / Dollars	SPECIAL TAXES: $ cts.	TOTAL TAXES: $ cts.	PAID: WHEN PAID: Month Day Year	Number of Receipt	March Settlement 1953: $ cts.	June Settlement 1953: $ cts.	Penalty: $ cts.	November Settlement 1953: $ cts.	Penalty: $ cts.	Collections to First Monday in January 1954: $ cts.	Penalty: $ cts.	Delinquent on First Monday in January 1954: $ cts.	Total Delinquent Tax and Penalty: $ cts.	REMARKS
1								1										
2								2										
3								3										
4								4										
5								5										
6								6										
7								7										
8								8										
9								9										
10								10										
11								11										
12								12										
13								13										
14								14										
15								15										
16								16										
17								17										
18								18										
19								19										
20								20										

Assessment Roll and Tax List of Real Property in the Town of Pawers

Cass County, Minnesota, for Taxes for the Year 1952.

Form 5CD (52) [illegible]

	IN WHOSE NAME ASSESSED	TO WHOM TRANSFERRED	DESCRIPTION OF PROPERTY: SUBDIVISION	Sec. or Lot	Town or Block	Rng.	Number of Acres of Land	No. School District	Indicate Homestead by W or No	Indicate Agricultural by Ag or No	TRUE AND FULL VALUATIONS: LAND Exclusive of Structures and Improvements	BUILDINGS and Other Structures	MACHINERY Permanently Attached to Real Estate	TOTAL True and Full Value	ASSESSED VALUATIONS: RURAL Homestead Up to $4,000 20%	RURAL Over $4,000 and Non-Homestead 33⅓%	ALL OTHER Homestead Up to $4,000 25%	ALL OTHER Over $4,000 and Non-Homestead 40%	MACHINERY Permanently Attached to Real Estate 33⅓%	TOTAL ASSESSED VALUE	Total Assessed Value as Equalized by the Board of Review	FINAL EQUALIZED VALUE
							Acres 100ths				Dollars	Dollars	Dollars	Dollars	Dollars	Dollars	Dollars	Dollars	Dollars	Dollars	Dollars	Dollars
1	State of Minnesota		NE¼ of NE¼ } Lot 1	13	139	30																
2			NW¼ of NE¼																			
3			SW¼ of NE¼																			
4			SE¼ of NE¼																			
5																						
6	State of Minnesota		NE¼ of NW¼ Lot 2																			
7	State of Minnesota		NW¼ of NW¼ Lot 3																			
8			SW¼ of NW¼																			
9			SE¼ of NW¼																			
10																						
11			NE¼ of SW¼																			
12			NW¼ of SW¼																			
13			SW¼ of SW¼																			
14			SE¼ of SW¼																			
15																						
16	Andrew Reinck		NE¼ of SE¼ Lot 5				45		Yes	No	135	225	Estimate	360	27				102	100		
17	Mabel T. Lee		NW¼ of SE¼				80		No	No	125			350	25			75	100			
18	Judson La Moure Co.		.8 ac of Lot 4								33			33				11	11			
			Lot 4 SW¼ of SE¼ Less .2ac				41	6	No	No	30			30				10	10			
											412			618				206	206			
											413	176		576				192	192			
19	Andrew Reinck		SE¼ of SE¼				40		Yes		440	475		915	183				183			
											460			875	175				175			
20																						
											1050			1926	210			292	502			
											956	876		1831	200			277	477			

	SOLD FOR TAXES	VALUATIONS BY SCHOOL DISTRICTS AS EQUALIZED BY DEPARTMENT OF TAXATION: District No. / Rate / Mills	Tax Including State Homestead	State Tax on Non-Homestead	SPECIAL TAXES	TOTAL TAXES	PAID	WHEN PAID: Month Day Year	Number of Receipt	March Settlement 1953	June Settlement 1953	Penalty	November Settlement 1953	Penalty	Collections to First Monday in January 1954	Penalty	Delinquent as First Monday in January 1954	Total Delinquent Tax and Penalty	REMARKS
		Dollars	$ cts.	$ cts.	$ cts.	$ cts.				$ cts.	$ cts.	$ cts.	$ cts.	$ cts.	$ cts.	$ cts.	$ cts.	$ cts.	
1																			
2																			
3																			
4																			
5																			
6																			
7																			
8																			
9																			
10																			
11																			
12																			
13																			
14																			
15																			
16		#27 75	2336	18		2354	16 PAID IN FULL	MAY 29 1953	9543		2354								
17		11	230	02		232	17 PAID IN FULL	MAY 29 1953	9541		232								
18		206	4308	46		4354	18 PAID IN FULL	MAY 29 1953			4354								
19		#183	3826			3826	19 PAID IN FULL	MAY 29 1953	9543		3826								
20							20												
		#183 217	#27 = 210 75 = 292	2336 8364	66	10766					10766								
		400	102 502	10700															

15

Assessment Roll and Tax List of Real Property in the Lawrence of Rowers

Cass County, Minnesota, for Taxes for the Year 1952.

IN WHOSE NAME ASSESSED	TO WHOM TRANSFERRED		SUBDIVISION	Sec. or Lot	Town or Block	Rng.	Number of Acres of Land		Indicate Non-Homestead Tract with an X	Indicate Agricultural Tract with an X	No. School District	TRUE AND FULL VALUATIONS: LAND Exclusive of Structures and Other Improvements	TRUE AND FULL VALUATIONS: BUILDINGS and Other Structures	TRUE AND FULL VALUATIONS: MACHINERY Permanently Attached to Real Estate	TRUE AND FULL VALUATIONS: TOTAL True and Full Value	ASSESSED VALUATIONS: RURAL: Homestead Up to $4,000 20%	RURAL: Over $4,000 and Non-Homestead 33⅓%	ALL OTHER: Homestead Up to $4,000 25%	ALL OTHER: Over $4,000 and Non-Homestead 40%	MACHINERY Permanently Attached to Real Estate 33⅓%	TOTAL ASSESSED VALUE	Total Assessed Value as Equalized by the Board of Review	FINAL EQUALIZED VALUE
							Acres	Mths				Dollars	Dollars	Dollars	Dollars	Dollars	Dollars	Dollars	Dollars	Dollars	Dollars	Dollars	Dollars
State of Minnesota		1	NE¼ of NE¼ Lot 1	14	139	30					58												
Walter P. Guist		2	NW¼ of NE¼ Lot 2				64	64		110		571 / 520	617		1188 / 1137		396 / 379				396 / 379		
		3	SW¼ of NE¼																				
		4	SE¼ of NE¼																				
		5																					
State of Minnesota		6	NE¼ of NW¼																				
State of Minnesota		7	NW¼ of NW¼																				
State of Minnesota		8	SW¼ of NW¼																				
State of Minnesota		9	SE¼ of NW¼																				
Iygve M. & John N. Leef		10	N Arde of Lot 3				12	69		Not		145 / 130	119		264 / 249	88	83				88		
Basil E. & Lola M. Wyatt		11	S Arde of Lot 3				15	31		"		145 / 150	225		370 / 375		130 / 125				130 / 125		
State of Minnesota		12	NW¼ of SW¼																				
Walter Kalty		13	SW¼ of SW¼ Lot 5				28	76		Not		256 / 232	350		606 / 582	202	194				202		
Roland W. & Lillian G. Kiebel		14	SE¼ of SW¼ Lot 4				25	03		"		274 / 250	284		558 / 534	186	178				186		
C.R. & Claire Lucas Leef		15	N Arde of S 60 Arde of Lot 3				15	30		"		165 / 150	221		386 / 371	122	117				122 / 117		
		16	NE¼ of SE¼																				
		17	NW¼ of SE¼																				
		18	SW¼ of SE¼																				
		19	SE¼ of SE¼																				
		20																					
							161	75				1576 / 1432	1796		3372 / 3228	1124	1076				1124 / 1076		

SOLD FOR TAXES	VALUATIONS BY SCHOOL DISTRICTS AS SUPPLIED BY DEPARTMENT OF TAXATION: District No. 1 Rate 41 Mills	District No. Rate Mills	District No. Rate Mills	District No. Rate Mills	District No. Rate Mills	Tax including State Homestead Mills	State Tax on Non-Homestead 2.4 Mills	SPECIAL TAXES	TOTAL TAXES		PAID	WHEN PAID Month Day Year	Number of Receipt	March Settlement 1953	June Settlement 1953	Penalty	November Settlement 1953	Penalty	Collections to First Monday in January 1954	Penalty	Delinquent on First Monday in January 1954	Total Delinquent Tax and Penalty	REMARKS
	Dollars	Dollars	Dollars	Dollars	Dollars	$ cts.	$ cts.	$ cts.	$ cts.					$ cts.	$ cts.	$ cts.	$ cts.	$ cts.	$ cts.	$ cts.	$ cts.	$ cts.	
										1													
	396					8280	90		8370	2	PAID IN FULL	MAY 14 1953	9545		8370								
										3													
										4													
										5													
										6													
										7													
										8													
										9													
	88					1840	20		1860	10	PAID IN FULL	MAY 29 1953	9548		1860								
	130					2718	30		2748	11	PAID IN FULL	MAY 29 1953	9547		2748								
										12													
	202					4224	46		4270	13	PAID IN FULL	MAY 29 1953	9545		4270								
	186					3888	42		3930	14	PAID IN FULL	MAY 29 1953	9546		3930								
	128					2550	28		2578	15											2578	2836	
										16													
										17													
										18													
										19													
										20													
	612					23560	256		23756						21178						2578		

Assessment Roll and Tax List of Real Property in the Town of Pamera

Cass County, Minnesota, for Taxes for the Year 1952.

Form 5CD (52) [illegible]

IN WHOSE NAME ASSESSED	TO WHOM TRANSFERRED	DESCRIPTION OF PROPERTY: SUBDIVISION	Sec. or Lot	Town or Block	Rng.	Number of Acres of Land	No. School District	Indicate Homestead Tax as Yes or No	Indicate Rural Credit Tax as Yes or No	TRUE AND FULL VALUATIONS: LAND Exclusive of Structures and Improvements	BUILDINGS and Other Structures	MACHINERY Permanently Attached to Real Estate	TOTAL True and Full Value	ASSESSED VALUATIONS: RURAL Homestead Up to $1,000 20%	RURAL Over $1,000 and Non-Homestead 33⅓%	ALL OTHER Homestead Up to $4,000 25%	ALL OTHER Over $4,000 and Non-Homestead 40%	MACHINERY Permanently Attached to Real Estate 33⅓%	TOTAL ASSESSED VALUE	Total Assessed Value now Equalized by the Board of Review	FINAL EQUALIZED VALUE
						Acres / Mills				Dollars	Dollars	Dollars	Dollars	Dollars	Dollars	Dollars	Dollars	Dollars	Dollars	Dollars	Dollars
A. J. Roberts + R. L. Thorpe		1 NE¼ of NE¼	15	139	30	40	44	No		264			264		88				88		
		2 NW¼ of NE¼ Lot 2				38.70		"		240			240		80				80		
		3 SW¼ of NE¼								253			258		86				86		
State of Minnesota		4 SE¼ of NE¼								234			234		78				78		
State of Minnesota		5																			
William Cursey		6 NE¼ of NW¼ Lot 3				25.20		No		222			222		74				74		
Reg. Gertrude Cursey		7 Lot 4 less that part of Pl.				21.70		"		201			201		67				67		
		NW¼ of NW¼								195			195		65				65		
		Lot 5 less plat of Ped. Survey								177			171		57				57		
		8 SW¼ of NW¼																			
State of Minnesota		9 SE¼ of NW¼																			
Paul L. Britz		10 All Lots lying S. of Rd.				18.30		No		141			141		47				47		
State of Minnesota		11 NE¼ of SW¼								124			127		43				43		
Lloyd + Dagmar Bradfield		12 NW¼ of NW¼ Lot 6				28.60		No		312			312		104				104		
Kenneth Scott		13 SW¼ of SW¼ Lot 7				39.70		"		285			285		95				95		
		14								264			264		88				88		
		15 SE¼ of SW¼				40		"		240			240		80				80		
		16																			
State of Minnesota		17 NE¼ of SE¼																			
State of Minnesota		18 NW¼ of SE¼																			
State of Minnesota		19 SW¼ of SE¼																			
[illegible]	Arthur Penck	20 SE¼ of SE¼ Lot 1				39.80		No		264			264		88				88		
		21								240			240		80				80		
		22																			
		23				291.70				7184			7184		728				728		
		24								1926			1926		642				642		

SOLD FOR TAXES	VALUATIONS BY SCHOOL DISTRICTS AS EQUALIZED BY DEPARTMENT OF TAXATION: District No. / Rate / Mills	Dollars	District No. / Rate / Mills	Dollars	District No. / Rate / Mills	Dollars	District No. / Rate / Mills	Dollars	Tax including State Homestead Mills	$ cts.	State Tax on Non-Homestead 23⅓ Mills	$ cts.	SPECIAL TAXES	$ cts.	TOTAL TAXES	$ cts.		PAID	WHEN PAID: Month Day Year	Number of Receipt	March Settlement 1953	$ cts.	June Settlement 1953	$ cts.	Penalty	$ cts.	November Settlement 1953	$ cts.	Penalty	$ cts.	Collections to First Monday in January 1954	$ cts.	Penalty	$ cts.	Delinquent on First Monday in January 1954	$ cts.	Total Delinquent Tax and Penalty	$ cts.	REMARKS
1 OF TAXES		88							1840	20					1860		1																1860			
2 OF TAXES		86							1798	20					1818		2																1818			
3																	3																				
4																	4																				
5																	5																				
6		74							1548	16					1564		6	PAID IN FULL	MAY 29 1953	9551		1564															
7		65							1360	14					1374		7	2nd Half Paid	OCT 31 1953	15191																	
																		1st Half Paid	MAY 29 1953	9539		687		687													
8																	8																				
9																	9																				
10		47							982	10					992		10	PAID IN FULL	MAY 29 1953	9550		992															
11																	11																				
12		104							2174	24					2198		12	2nd Half Paid	OCT 31 1953	15970																	
																		1st Half Paid	MAY 29 1953	9547		1099		1099													
13		88							1840	20					1860		13	PAID IN FULL	MAY 29 1953	9549		1860															
14		88							1840	20					1860		14	PAID IN FULL	MAY 29 1953			1860															
15																	15																				
16																	16																				
17																	17																				
18																	18																				
19		88							1840	20					1860		19	PAID IN FULL	MAY 29 1953	9542		1860															
20																	20																				
		728							15222	164					15386							7952		1786											3678		

Willow Creek Township | Pamera | Lucy Beach | Horseshoe

Assessment Roll and Tax List of Real Property in the Town of Pavers

Cass County, Minnesota, for Taxes for the Year 1952.

| Form 6CD (53) | DESCRIPTION OF PROPERTY | | | | | | | TRUE AND FULL VALUATIONS | | | | ASSESSED VALUATIONS | | | | | | |

Assessment Roll and Tax List of Real Property in the Towns of Powers,

Cass County, Minnesota, for Taxes for the Year 1952.

Form SCD (52) No. of Sheets, inclusive

IN WHOSE NAME ASSESSED	TO WHOM TRANSFERRED		DESCRIPTION OF PROPERTY: SUBDIVISION	Sec. or Lot	Town or Block	Rng.	Number of Acres of Land: Acres	Tenths	No. School District	Individual Assessment Real Estate Tax Statement No.	Individual Assessment Personal Property Tax Statement No.	TRUE AND FULL VALUATIONS: LAND Exclusive of Buildings and Improvements	BUILDINGS and Other Structures	MACHINERY Permanently Attached to Real Estate	TOTAL True and Full Value	ASSESSED VALUATIONS: RURAL: Homestead Up to $4,000 20%	RURAL: Over $4,000 and Non-Homestead 33⅓%	ALL OTHER: Homestead Up to $4,000 25%	ALL OTHER: Over $4,000 and Non-Homestead 40%	MACHINERY Permanently Attached to Real Estate 33⅓%	TOTAL ASSESSED VALUE	Total Assessed Value as Equalized by the State Board of Review	FINAL EQUALIZED VALUE
												Dollars	Dollars	Dollars	Dollars	Dollars	Dollars	Dollars	Dollars	Dollars	Dollars	Dollars	Dollars
Mrs. Lee Beulah Griffith		1	Lease to Mrs. M. E. Cox	17	139	30	39					348			468		156				156		
Lilas & Henry Hausman		2	NW¼ of NE¼				40					318	125		443		145				145		
												120			271	114					181		
Aaron Jaffke	Blanche Jaffke	3	SW¼ of NE¼				40					153	201		756	51	67				118		
												255			255	51					97		
Aaron & Blanche Jaffke		4	SE¼ of NE¼				40					330			330	66					66		
												300			300	60					60		
Clarence L. & Edith Reep		5	Lease to Mrs. E. Cox of NE¼ of NE¼				1					33			33		11				11		
												20			20		10				10		
Marjorie Magdaline Clarke		6	NE¼ of NW¼				40					275			315		105				185		
												240	40		280		94				134		
Lilla L. & Merle F. Jaffke		7	NW¼ of NW¼				40					355			355	71					71		
												325			325	65					65		
		8	SW¼ of NW¼				40					250			250	50					50		
												225			225	45					45		
Lorna & Guy Hamilton		9	SE¼ of NW¼				40					280			620	124					124		
												553	346		875	179					179		
		10																					
		11	NE¼ of SW¼				40					165			165	33					33		
												150			150	30					30		
State of Minnesota		12	NW¼ of SW¼																				
State of Minnesota		13	SW¼ of SW¼																				
Joe & Mary Johnson		14	SE¼ of SW¼				40					285			285	57					57		
												260			268	52					52		
		15																					
Aaron & Blanche Jaffke		16	NE¼ of SE¼				40					230			330	46					46		
												210			270	42					42		
Aaron Jaffke	Blanche Jaffke	17	NW¼ of SE¼				40					295			295	59					59		
												270			270	54					54		
		18	SW¼ of SE¼				40					330			330	66					66		
												300			300	60					60		
Aaron & Blanche Jaffke		19	SE¼ of SE¼				40					295			295	59					59		
												270			270	54					54		
		20					~~40~~																
							600					3891			4997	796	339				1135		
												3541	1126		4667	781	319				1057		

SOLD FOR TAXES	VALUATIONS BY SCHOOL DISTRICTS AS EQUALIZED BY DEPARTMENT OF TAXATION: District / No. / Rate Mills	Dollars	Tax including State Homestead Mills	State Tax on Non-Homestead 2.8 Mills	SPECIAL TAXES	TOTAL TAXES		PAID	WHEN PAID: Month Day Year	Number of Receipt	March Settlement 1953	June Settlement 1953	Penalty	November Settlement 1953	Penalty	Collections to First Monday in January 1954	Penalty	Delinquent on First Monday in January 1954	Total Delinquent Tax and Penalty	REMARKS
		Dollars	Mills	$ cts.	$ cts.	$ cts.					$ cts.	$ cts.	$ cts.	$ cts.	$ cts.	$ cts.	$ cts.	$ cts.	$ cts.	
SOLD FOR TAXES		156	3262	36		3298	1											324		
SOLD FOR TAXES		114 67	4146	16		4162	2	2nd Half Paid 1st Half Paid	AUG 27 1953 MAY 29 1953	9812 9557		2081		2081						
								1st Half Paid	MAY 1 9 1953	5222		533						533	X	586
		751	1066			1066	3	1st Half Paid	MAY 1 9 1953	5220		690						690	X	759
		466	1380			1380	4													
SOLD FOR TAXES		11	230	02		232	5											324		
		105	2196	24		2220	6	PAID IN FULL	MAY 29 1953	9555		2220								
		471	1484			1484	7	Delinquent Tax Part Paid	OCT 31 1953 MAY 29 1953	15137 9530		742		742						
		450	1046			1046	8	Delinquent Tax Part Paid	OCT 31 1953 MAY 29 1953	15137 9530		523		523						
		1174	2592			2592	9	1st Half Paid	MAY 29 1953	9556		1296						1296	X	1476
							10													
		33	690			690	11	Part Paid	MAY 29 1953	9556		404						286	X	314
							12													
							13													
		57	1192			1192	14	Part Paid 1st Half Paid	OCT 2 1953 MAY 29 1953	3267 9560		596		596						
							15													
		46	962			962	16	1st Half Paid	MAY 1 9 1953	5220		481						481	X	529
		59	1234			1234	17	1st Half Paid	MAY 1 9 1953	5222		617						617	X	679
		66	1380			1380	18	1st Half Paid	MAY 1 9 1953	5222		690						690	X	759
		59	1234			1234	19	1st Half Paid	MAY 1 9 1953	5220		617						617	X	679
							20													
		683 272 954	21146 19948 240 94	78		24172						1149		3748				5740		

Duplicate Book
Miller's Point
Entry Blocks on
Lucy Beach
Horseshoe

Assessment Roll and Tax List of Real Property in the Town of Powers, Cass County, Minnesota, for Taxes for the Year 1952.

Form 5CD (52) modified version, unofficial

IN WHOSE NAME ASSESSED	TO WHOM TRANSFERRED	DESCRIPTION OF PROPERTY: SUBDIVISION	Sec. or Lot	Town or Block	Rng.	Number of Acres of Land: Acres	100ths	No. School District	Ind. Com. Ind. Util. Agricultural Tax Exempt Tax Ex. Tax Ex.	TRUE AND FULL VALUATIONS (10%): LAND Exclusive of Structures and Improvements	BUILDINGS and Other Structures	MACHINERY Permanently Attached to Real Estate	TOTAL True and Full Value	ASSESSED VALUATIONS: RURAL Homestead Up to $4,000 20%	RURAL Over $4,000 and Non-Homestead 33⅓%	ALL OTHER Homestead Up to $4,000 25%	ALL OTHER Over $4,000 and Non-Homestead 40%	MACHINERY Permanently Attached to Real Estate 33⅓%	TOTAL ASSESSED VALUE	Total Assessed Value as Equalized by the Board of Review	FINAL EQUALIZED VALUE
										Dollars	Dollars	Dollars	Dollars	Dollars	Dollars	Dollars	Dollars	Dollars	Dollars	Dollars
Frank Lang		NE¼ of NE¼ W of Ry	18	139	30	28 65		39	Yes	245			615	123					123		
"		NW¼ of NE¼								240	350		590	118					118		
State of Minnesota		SW¼ of NE¼																			
Moses & Lilah L. Jaffke		SE¼ of NE¼				40			Yes	150			150	30					30		
" "		NE¼ of SE¼ E of Ry				6 90			"	135			135	27					27		
										45			45	9					9		
										40			40	8					8		
Violet Bundy		NE¼ of NW¼				40			No	222			222		74				74		
State of Minnesota		NW¼ of NW¼ Lot 1								201			201		67				67		
State of Minnesota		SW¼ of NW¼ Lot 2																			
Violet Bundy		SE¼ of NW¼				40			No	222			222		74				74		
										201			201		67				67		
		NE¼ of SW¼																			
Paul E. & Ida M. Sawyer		NW¼ of SW¼ Lot 3				35 24			Yes	190			210	42					42		
Charles H. & Mary C. Leach		SW¼ of SW¼				34 54			No	170	20		190	39					39		
~~Clarence E. & Ruth Sandoz~~ Clarence E. & Ruth Sandoz		SE¼ of SW¼ E of Creek				20			Yes	252			252		84				84		
										234	40		274		78				78		
Clarence E. & Ruth Sandoz		SE¼ of SW¼ W of Creek				20			Yes	130			540	108					108		
										124	410		530	106					106		
										95			420	84					84		
										85	325		410	82					82		
Leslie W. Sawyer		NE¼ of SE¼				40			No	180			180		60				60		
										162			162		54				54		
"		NW¼ of SE¼				40			"	156			156		52				52		
"										141			141		47				47		
"		less U. S. 23 rdwy				28 50			"	48			48		16				16		
										45			45		15				15		
		SE¼ of SE¼				40			"	255			255		85				85		
										231			231		77				77		
~~Edward Mayer~~										40	125		305	41					141		
~~Valentine Tangeman~~						11 50				75	300 Radius		500	40	100				140		
						425 63				2275	1670		3945	437	545				982		
										2075	1670		3745	476	506				982		

Cass County, Minnesota, for Taxes for the Year 1952.

	SOLD FOR TAXES	VALUATIONS BY SCHOOL DISTRICTS AS EQUALIZED BY DEPARTMENT OF TAXATION: District No. / Rate in Mills / Dollars	District No. / Rate in Mills / Dollars	District No. / Rate in Mills / Dollars	District No. / Rate in Mills / Dollars	Tax Including State Homestead ..Mills $ cts.	State Tax on Non-Homestead 26 Mills $ cts.	SPECIAL TAXES $ cts.	TOTAL TAXES $ cts.	PAID	WHEN PAID: Month Day Year	Number of Receipt	March Settlement 1953 $ cts.	June Settlement 1953 $ cts.	Penalty $ cts.	November Settlement 1953 $ cts.	Penalty $ cts.	Collections to First Monday in January 1954 $ cts.	Penalty $ cts.	Delinquent on First Monday in January 1954 $ cts.	Total Delinquent Tax and Penalty $ cts.	REMARKS
1	SOLD FOR TAXES	#123				25 72			25 72	1 PAID IN FULL	OCT 29 1953	14558				25 72					
2										2												
3										3												
4		#30				6 28			6 28	4 Delinquent Paid / Part Paid	OCT 31 1953 / MAY 29 1953	15187 / 7530		3 14		3 14					
5		#9				1 88			1 88	Delinquent Paid / Part Paid	OCT 31 1953 / MAY 29 1953	15187 / 7530		94		94					
6	SOLD FOR TAXES	74				15 48	16		15 64	6										15 64	
7										7											
8										8											
9	SOLD FOR TAXES	74				15 48	16		15 64	9										15 64	
10										10											
11										11											
12		#42				8 78			8 78	12 Delinquent Paid / Part Paid	OCT 31 1953 / MAY 29 1953	15187 / 8362		4 46		3 83					
13		84				17 56	18		17 74	13 PAID IN FULL	MAY 29 1953	9559		17 74							
14	SOLD FOR TAXES		#108			24 74			24 74	14 PAID IN FULL	MAY 18 1953	5597		24 74							
15			#84			19 24			19 24	15 PAID IN FULL	SEP 24 1953	13162				19 24		58			
16		60				17 54	14		12 68	16 1st Half Paid / 2nd Half Paid	MAY 29 1953 / OCT 29 1953										
17		52				10 88	12		11 00	17 1st Half Paid / 2nd Half Paid	MAY 29 1953 / OCT 29 1953	14705				2252					
18		16				3 34	04		3 38	18 1st Half Paid / 2nd Half Paid	MAY 29 1953 / OCT 29 1953	6444		22 52							
19		85				17 78	20		17 98	19 1st Half Paid / 2nd Half Paid	MAY 29 1953 / OCT 29 1953										
20		#204	#293 = 437	#100 = 546		37 30	22 19		37 52	20 Balance Paid / Part Paid	MAY 1 1953 / FEB 17 1953	5107 / 1232	16 42	14 40		7 57				31 28	
		445	293	100		136 72	122		213 22					90 03							
		441	353	946		212 00															

Property of Cass County Abstract Company Walker, Minnesota

Assessment Roll and Tax List of Real Property in the Lawrence of Lawrence,

Cass County, Minnesota, for Taxes for the Year 1952.

Form SCD (12) [illegible]

IN WHOSE NAME ASSESSED	TO WHOM TRANSFERRED		DESCRIPTION OF PROPERTY: SUBDIVISION	Sec. or Lot	Town or Block	Rng.	Number of Acres of Land	Soc. Scheme Districts	Indicate Homestead Tax with Yes	Indicate Agricultural Tax with Yes	TRUE AND FULL VALUATIONS: LAND Exclusive of Buildings and Improvements	BUILDINGS and Other Structures	MACHINERY Permanently Attached to Real Estate	TOTAL True and Full Value	ASSESSED VALUATIONS: RURAL Homestead Up to $1,000 20%	RURAL Over $1,000 and Non-Homestead 33⅓%	ALL OTHER Homestead Up to $4,000 25%	ALL OTHER Over $4,000 and Non-Homestead 40%	MACHINERY Permanently Attached to Real Estate 33⅓%	TOTAL ASSESSED VALUE	Total Assessed Value as Equalized by the Board of Review	FINAL EQUALIZED VALUE
							Acres 100ths				Dollars	Dollars	Dollars	Dollars	Dollars	Dollars	Dollars	Dollars	Dollars	Dollars	Dollars	Dollars
Jean McDowell		1	NE¼ of NE¼	19	139	30	40	59		Yes	405			405	81					81		
"		2	NW¼ of NE¼				40			"	405			405	81					81		
"		3	SW¼ of NE¼				40			"	405			405	81					81		
"		4	SE¼ of NE¼				40			"	405			405	81					81		
		5																				
"		6	NE¼ of NW¼				40			"	405			405	81					81		
"		7	(NW¼ of NW¼) Lot 1				34.78			"	345			345	69					69		
"		8	SW¼ of NW¼ Lot 2				43.58			"	495			645	129					129		
"		9	SE¼ of NW¼ Lot 3				51.10			"	560	150		560	112					112		
		10									510			710	102					102		
		11	NE¼ of SW¼																			
		12	NW¼ of SW¼																			
		13	SW¼ of SW¼																			
		14	SE¼ of SW¼																			
"		15	NE¼ of SE¼ except 2.28 acres deeded for Ry. Right of Way lying to E of Ry				32			Yes	325			325	65					65		
											275			275	59					59		
C. L. Curry		16	2.28 acres of SE¼ E. of Ry				8			Yes	35			35	17					17		
											75			75	17					17		
Jean McDowell		17	NW¼ of SE¼ Lot 4				38.10			"	330			330	66					66		
											300			300	60					60		
"		18	SW¼ of SE¼ Lot 5				37.40			"	330			330	66					66		
											300			300	60					60		
C. L. Curry		19	SE¼ of SE¼ E. of Ry				31			"	285			285	57					57		
											260			260	52					52		
Jean McDowell		20	All W. of Ry. Ry. Right of Way in SE¼ of SE¼				6			"	65			65	13					13		
											60			60	12					12		
							481.96				4845			4995	999					999		
											4565	150		4565	913					913		

SOLD FOR TAXES	VALUATIONS BY SCHOOL DISTRICTS AS EQUALIZED BY DEPARTMENT OF TAXATION: District No. / Rate in Mills	Tax including State Homestead ...Mills	State Tax on Non-Homestead ...Mills	SPECIAL TAXES	TOTAL TAXES		PAID	WHEN PAID: Month Day Year	Number of Receipt	March Settlement 1953	June Settlement 1953	Penalty	November Settlement 1953	Penalty	Collections to First Monday in January 1954	Penalty	Delinquent on First Monday in January 1954	Penalty	Total Delinquent Tax and Penalty	REMARKS
	Dollars	Dollars	Dollars	Dollars	Dollars															
	81	16.94			16.94	1	2nd Half Paid	OCT 15 1953			8.47		8.47							
	81	16.94			16.94	2	1st Half Paid	MAY 15 1953			8.47		8.47							
	81	16.94			16.94	3	2nd Half Paid	OCT 15 1953			8.47		8.47							
	81	16.94			16.94	4	1st Half Paid	MAY 15 1953			8.47		8.47							
						5			5536											
	81	16.94			16.94	6	2nd Half Paid	OCT 15 1953	13711		8.47		8.47							
							1st Half Paid	MAY 15 1953												
	69	14.42			14.42	7	2nd Half Paid	OCT 15 1953			7.21		7.21							
							1st Half Paid	MAY 15 1953												
	129	26.98			26.98	8	2nd Half Paid	OCT 15 1953			13.49		13.49							
							1st Half Paid	MAY 15 1953												
	112	23.42			23.42	9	2nd Half Paid	OCT 15 1953			11.71		11.71							
							1st Half Paid	MAY 15 1953												
						10														
						11														
						12														
						13														
						14														
	65	13.60			13.60	15	2nd Half Paid	OCT 15 1953	13711		6.80		6.80							
							1st Half Paid	MAY 15 1953	5536											
	17	3.56			3.56	16	2nd Half Paid	OCT 31 1953	15712		1.78		1.78							
							1st Half Paid	MAY 29 1953	9589											
	66	13.80			13.80	17	2nd Half Paid	OCT 15 1953			6.90		6.90							
							1st Half Paid	MAY 15 1953	5536											
	66	13.80			13.80	18	2nd Half Paid	OCT 15 1953	13711		6.90		6.90							
							1st Half Paid	MAY 15 1953												
	57	11.92			11.92	19	2nd Half Paid	OCT 31 1953	15712		5.96		5.96							
							1st Half Paid	MAY 29 1953	9589											
	13	2.72			2.72	20	2nd Half Paid	OCT 15 1953	13711		1.36		1.36							
							1st Half Paid	MAY 15 1953	5536											
	999	208.42			208.42						104.46		104.46							

Millers Point
Horseshoe
Lucy Beach

Assessment Roll and Tax List of Real Property in the Town of Powers

Cass County, Minnesota, for Taxes for the Year 1952.

Form ECD (52) — WILLIAM SEVERN STANTON, MINNEAPOLIS

IN WHOSE NAME ASSESSED	TO WHOM TRANSFERRED		DESCRIPTION OF PROPERTY: SUBDIVISION	Sec. or Lot	Town or Block	Rng.	Number of Acres of Land: Acres	1000s	Sch.	Indicate Homestead Tax	Indicate Agricultural Tax	TRUE AND FULL VALUATIONS: LAND Exclusive of Structures and Improvements	BUILDINGS and Other Structures	MACHINERY Permanently Attached to Real Estate	TOTAL True and Full Value	ASSESSED VALUATIONS: RURAL Homestead 20%	RURAL Over $4,000 and Non-Homestead 33⅓%	ALL OTHER Homestead Up to $4,000 25%	ALL OTHER Over $4,000 and Non-Homestead 40%	MACHINERY Permanently Attached to Real Estate 33⅓%	TOTAL ASSESSED VALUE	Total Assessed Value as Equalized by the Board of Review	FINAL EQUALIZED VALUE
							Acres					Dollars	Dollars	Dollars	Dollars	Dollars	Dollars	Dollars	Dollars	Dollars	Dollars	Dollars
Aaron Jaffke	Blanche Jaffke	1	NE¼ of NE¼	20	139	30	40		59		Yes	390			390	78					78	
"	"	2	NW¼ of NE¼				40				"	355			355	71					71	
"	"	3	SW¼ of NE¼				40				"	395			395	79					79	
"	"	4	SE¼ of NE¼				40				"	360			360	72					72	
Kathryn Ex & Lewis H. Lew Jr.	TEW	5										320			320	64					64	
		6										290			290	58					58	
		7										240			240	48					48	
		8										220			220	44					44	
Joe & Mary Johnson		9	NE¼ of NW¼				40				Yes	370			835	167					167	
		10	NW¼ of NW¼				40				"	335	465		800	160					160	
		11										180			180	36					36	
		12										165			165	33					33	
Jean Mc Donell		13	SW¼ of NW¼				40				"	165			165	33					33	
Aaron Jaffke	Blanche Jaffke	14										150			150	30					30	
		15	SE¼ of NW¼				40				"	295			295	59					59	
		16										270			270	54					54	
"	"	17	NE¼ of SW¼				40				Yes	345			345	69					69	
		18										315			315	63					63	
C.L. Curry		19	NW¼ of SW¼				15				Yes	165			165	33					33	
		20										180			180	30					30	
"		21	SW¼ of SW¼				40				"	350			350	70					70	
		22										320			320	64					64	
Aaron Jaffke	Blanche Jaffke	23	SE¼ of SW¼				40				"	345	1600		1945	389					389	
		24										315			1915	383					383	
Jean Mc Donell		25	W½ of Lot 4 Less Lot Beginning				25				"	220			220	44					44	
		26										200			200	40					40	
Kathryn Ex Lewis H. Lew Jr.		27	NE¼ of SE¼				40				"	355			355	71					71	
Aaron Jaffke	Blanche Jaffke	28	NW¼ of SE¼				40				"	325			325	65					65	
"	"	29	SW¼ of SE¼				40				"	575			575	115					115	
		30										525			525	105					105	
		31										550			550	110					110	
		32										520			520	104					104	
Kathryn Ex Lewis H. Lew Jr.		33	SE¼ of SE¼				40				"	955			955	191					191	
		34										420			420	84					84	
		35										388	532		920	184					184	
		36																				
							640					5483			8280	1656					1656	
												5163	2597		7760	1552					1552	

VALUATIONS BY SCHOOL DISTRICTS AS EQUALIZED BY DEPARTMENT OF TAXATION

SOLD FOR TAXES	District No. Rate ..... Mills	District No. Rate ..... Mills	District No. Rate ..... Mills	District No. Rate ..... Mills	District No. Rate ..... Mills	Tax including State Homestead ..... Mills	State Tax on Non-Homestead ..... Mills	SPECIAL TAXES	TOTAL TAXES		PAID	WHEN PAID	Number of Receipt	March Settlement 1953	June Settlement 1953	Penalty	November Settlement 1953	Penalty	Collections to First Monday in January 1954	Penalty	Delinquent on First Monday in January 1954	Total Delinquent Tax and Penalty	REMARKS
	Dollars	Dollars	Dollars	Dollars	Dollars							Month Day Year											
	78					1630			1630	1	1st Half Paid	MAY 1 6 1953	5221		815						815	897
	79					1652			1652	2	1st Half Paid	MAY 1 2 1953			826						826	909
	69					1338			1338	3	1st Half Paid	MAY 1 4 1953			669						669	736
	48					1004			1004	4	PAID IN FULL	FEB 9 1953	461	1004								
										5												
	167					3492			3492	6	2nd Half Paid	OCT 2 1953	15268		1746		1746					
											1st Half Paid	MAY 29 1953										
	36					752			752	7	2nd Half Paid	OCT 2 1953	9560		376		376					
											1st Half Paid	MAY 29 1953										
	33					690			690	8	2nd Half Paid	OCT 15 1953	13711									
											1st Half Paid	MAY 15 1953	15836		345		345					
	59					1234			1234	9	1st Half Paid	MAY 1 3 1953	5221		617						617	679
										10												
	69					1442			1442	11	1st Half Paid	MAY 1 4 1953	5221		721						721	793
	33					690			690	12	2nd Half Paid	OCT 31 1953	15172		345		345					
											1st Half Paid	MAY 29 1953										
	70					1464			1464	13	2nd Half Paid	OCT 31 1953	9389		732		732					
											1st Half Paid	MAY 29 1953										
	389					8134			8134	14	1st Half Paid	MAY 1 3 1953	5221		4067						4067	4474
	44					920			920	15	2nd Half Paid	OCT 15 1953	13711				460					
											1st Half Paid	MAY 15 1953	15836		460							
	71					1484			1484	16	PAID IN FULL	FEB 9 1953	461	1484								
	115					2404			2404	17	1st Half Paid	MAY 1 4 1953	5221		1202						1202	1322
	110					2300			2300	18	1st Half Paid	MAY 1 4 1953	5221		1150						1150	1265
	191					3994			3994	19	PAID IN FULL	FEB 9 1953	461	3994								
										20												
	1656					34624			34624					6483	14071		4604				1006	

Assessment Roll and Tax List of Real Property in the Towns of Pequot

Form 1CD (53)

IN WHOSE NAME ASSESSED	TO WHOM TRANSFERRED		DESCRIPTION OF PROPERTY: SUBDIVISION	Sec. or Lot	Town or Block	Rng.	Number of Acres of Land		Sch.	Inhabitants Assessed To	Inhabitants Appraised To	TRUE AND FULL VALUATIONS: LAND Exclusive of Structures and Improvements	BUILDINGS and Other Structures	MACHINERY Permanently Attached to Real Estate	TOTAL True and Full Value	ASSESSED VALUATIONS: RURAL Homestead Up to $4,000 20%	RURAL Over $4,000 and Non-Homestead 33⅓%	ALL OTHER Homestead Up to $5,000 25%	ALL OTHER Over $5,000 and Non-Homestead 40%	MACHINERY Permanently Attached to Real Estate 33⅓%	TOTAL ASSESSED VALUE	Total Assessed Value as Equalized by the Board of Review	FINAL EQUALIZED VALUE
							Acres	100ths				Dollars	Dollars	Dollars	Dollars	Dollars	Dollars	Dollars	Dollars	Dollars	Dollars	Dollars	Dollars
Katherine Olds Barton		1	NE¼ of NE¼ Lot 4	21		39	30	3	50		No	36			36		12				12		
												33			33		11				11		
Verna Vialon			NW¼ of NW¼ Lot 2 Block 1 Plat of Rarchar Beach				20	20				207			207		69				69		
												189			189		63				63		
Theodore W. & Grace Johnson		3	Lot 2 Lester Plat Arnold				37	60		Yes		115			115	23					23		
												165			165	51					51		
C. W. & Myrtle L. Reeve		4	SE¼ of NE¼ Lot 3				12	71		Yes		138			363		121				121		
												126	225		351		117				117		
		5																					
Theodore W. & Grace Johnson		6	NE¼ of NW¼				40			Yes		335			335	67					67		
												305			305	61					61		
" "		7	NW¼ of NW¼				40			Yes		280			880	176					176		
												255	600		855	171					171		
Allen B. & Marian S. Ganz	Ganz	8	SW¼ of NW¼				40					535			1035	207					207		
												485	500		985	197					197		
" "		9	SE¼ of NW¼				40					285			285	57					57		
												268			260	52					52		
		10																					
Frank Sandenyi & Fayle Szendrey	Part of Lot 2	11	NE¼ of SW¼				40			Yes		486			486		162				162		
H. L. Miller												441			441		147				147		
		12	NW¼ of SW¼				40					396			396		132				132		
												360			360		120				120		
		13	SW¼ of SW¼				40			Yes		505			980	190					190		
												465	420		905	187					187		
		14	SE¼ of SW¼				40					432			432		144				144		
												393			393		131				131		
		15																					
C. W. & Myrtle R. Reeve		16	NE¼ of SE¼				40			Yes		180			620	124					124		
												145	440		605	121					121		
Cecil ~~Marjorie~~ Fox		17	NW¼ of SE¼				40					310			460	92					92		
												280	150		430	86					86		
Mary Jane Fox		18	SW¼ of SE¼				40					380	150		656	106					148		
												343	126	Barn	621	91	42				141		
C. W. & Myrtle R. Reeve		19	Part Lots 1 & 2 Block 1 Plat of Rarchar Beach				39	40		Yes		135			135	27					27		
												135			135	27					27		
May & Helen Reeve		20	Lots 1 & 2 Block 1 Plat of Rarchar Beach				60					35			335	67					67		
												30	300		330	66					66		
							551	01				1785			3729	1136	482				1818		
												1355	2941		3729	1080	621				1711		

Cass County, Minnesota, for Taxes for the Year 1952.

SOLD FOR TAXES	VALUATIONS BY SCHOOL DISTRICTS AS EQUALIZED BY DEPARTMENT OF TAXATION: District No. Rate Mills	District No. Rate Mills	District No. Rate Mills	District No. Rate Mills	Tax including State Homestead 2.26 Mills	State Tax on Non-Homestead 2.26 Mills	SPECIAL TAXES	TOTAL TAXES	PAID	WHEN PAID	Number of Receipt	March Settlement 1953	June Settlement 1953	Penalty	November Settlement 1953	Penalty	Collections to First Monday in January 1954	Penalty	Delinquent on First Monday in January 1954	Total Delinquent Tax and Penalty	REMARKS
	Dollars	Dollars	Dollars	Dollars	$ cts.	$ cts.	$ cts.	$ cts.		Month Day Year		$ cts.	$ cts.	$ cts.	$ cts.	$ cts.	$ cts.	$ cts.	$ cts.	$ cts.	
1	12				250	02		252	1 Balance Paid Part Paid	SEP 8 1953 / MAY 29 1953	3345 9563		126		126						
2	69				1442	16		1458	2 PAID IN FULL	FEB 1953	3958	1458									
3	H 23				480			480	3 PAID IN FULL	SEP 10 1953	3023				480					
4		121			2792	28		2820	4 2nd Half Paid / 1st Half Paid	OCT 15 1953 / MAY 29 1953	3978 9561		1400		1400					
5									5												
6	H 67				1400			1400	6 PAID IN FULL	SEP 10 1953	3023				1400	42				
7	H 176				3680			3680	7 PAID IN FULL	SEP 10 1953					3680	111				
8	H 207				4328			4328	8 2nd Half Paid / 1st Half Paid	OCT 31 1953 / JUN 27 1953	1575				2164 / 2164					
9	H 57				1192			1192	9 2nd Half Paid / 1st Half Paid	OCT 31 1953 / JUN 27 1953	1083				596 / 596	18				
10									10												
11	H 147				3440			3440	11 1st Half Paid / Balance Paid	MAY 29 1953 / OCT 24 1953					1720					12.26 Abated
12	132 Abate #5795				2760	30		2790	12 1st Half Paid / Balance Paid	MAY 29 1953 / OCT 24 1953	9561 4768		1394		1394					11.38 "
13	H 190				3972			3972	13 1st Half Paid / Balance Paid	MAY 29 1953 / OCT 24 1953	9561 4465		1986		1986					
14 HOLD FOR TAXES	H 86 / 147 Abate #5795				3040	32		3072	14 1st Half Paid / Balance Paid	MAY 29 1953 / OCT 24 1953	9561		1536		1536					12.44 Abated
15									15												
16	H 124				2592			2592	16 2nd Half Paid / 1st Half Paid	OCT 15 1953 / MAY 29 1953	3978 9561		1296		1296					
17	H 92				1924			1924	17 PAID IN FULL	MAY 29 1953	9562		1924							
18		H 106 / 42			3400	10		3400	18 2nd Half Paid / 1st Half Paid	OCT 6 1953 / MAY 29 1953	3570 9561		1700		1700					
19	H 27				564			564	19 2nd Half Paid / 1st Half Paid	OCT 15 1953 / MAY 29 1953	3978 9561		282		282					
20	H 67				1400			1400	20 2nd Half Paid / 1st Half Paid	OCT 31 1953 / MAY 29 1953	0660 9760		700		700					
	H 1036 / 517 / 1519	H 106 = 1136 / 163 = 472 / 269 = 1818			32385	154		38678				1428	14082		19240					37.69
					38544																

Assessment Roll and Tax List of Real Property in the Town of Bowers

Form 3CD-(52) [illegible]

IN WHOSE NAME ASSESSED	TO WHOM TRANSFERRED	DESCRIPTION OF PROPERTY: SUBDIVISION	Sec. or Lot	Town or Block	Rng.	Number of Acres of Land: Acres	Number of Acres of Land: Hds.	No. School District	Indicate Homestead Tax by a Yes	Indicate Agricultural Tax by a Yes	TRUE AND FULL VALUATIONS: Exclusive of Structures and Improvements	TRUE AND FULL VALUATIONS: BUILDINGS and Other Structures	TRUE AND FULL VALUATIONS: MACHINERY Permanently Attached to Real Estate	TRUE AND FULL VALUATIONS: TOTAL True and Full Value	ASSESSED VALUATIONS: RURAL: Homestead Up to $1,000 20%	RURAL: Over $1,000 and Non-Homestead 33⅓%	ALL OTHER: Homestead Up to $4,000 25%	ALL OTHER: Over $4,000 and Non-Homestead 40%	ALL OTHER: MACHINERY Permanently Attached to Real Estate 33⅓%	ASSESSED VALUATIONS: TOTAL ASSESSED VALUE	Total Assessed Value as Equalized by the Board of Review	FINAL EQUALIZED VALUE
											Dollars	Dollars	Dollars	Dollars	Dollars	Dollars	Dollars	Dollars	Dollars	Dollars	Dollars	Dollars
W. E. & Frances M. Bowers		NW¼ of NW¼ Lot 3	32	137	30	36	10	30			396			396		132				132		
"		NW¼ of NE¼				40		"	No		360			360		120				120		
											237			237		79				79		
											216			216		72				72		
Oswald Asplund		SW¼ of NE¼ Lots 2 3 4 5				37		"			234			234		78				78		
		Beginning at the SW corner of Lot 5 thence East 213 feet thence North to the shore of Rainy Lake thence Westerly along the shore of Rainy Lake to the West line of Lot 5 thence South to the point of beginning									213			213		71				71		
Wm. J. & Amanda J. Nutchie		6.75 acres in W end of Lot 4				6.75			No		224			474		158				158		
											223	250		473		157				157		
State of Minnesota		NE¼ of NW¼																				
Katherine Olds Norton		NW¼ of NW¼ Lot 1	7			39.40			No		300			300		100				100		
											273			273		91				91		
		SW¼ of NW¼ Lot 2	8			35.10	4 of 12	"			270			270		90				90		
											246			246		82				82		
State of Minnesota		NE¼ of NW¼	9																			
Harry & Ruth Atkins		Lot 6 & W 5 acres of Lot 4	18			6			Yes		60	150		810	12	270				282		
											55 H			805	11	250				261		
Estate of Sealand	State of Minnesota	NE¼ of SW¼	11			54			No		174			174		58				58		
											159			159		53				53		
Oliver M. Barker	State of Minnesota	NW¼ of SW¼	12			80			"		258			258		86				86		
											234			234		78				78		
Oliver M. Barker		SW¼ of SW¼	13			40			"		297			309		103				103		
											283	50		583		95				95		
		SE¼ of SW¼	14			40			"		369			918		306				306		
											395	650		885		295				295		
Henry & Anna Ahlberg		About 2 acres of Lot 6	15			2			"		64			564		188				188		
											61	500		561		187				187		
Frank & Lucy Kosiitch		NE¼ of SE¼ Lot 8	16			28.75			Yes		240			790	158					158		
											220	550		770	154					154		
Harry & Ruth Atkins		Lot 5 & Pt of SW¼ of SE¼ Lot 6	17			30			"		130			130	26					26		
											120			120	24					24		
Henry & Anna Ahlberg		Lot 6 less W 5 acres	18			17.50			Yes		150	225		675	76					76		
											135	390	Cabins	660	72	100				172		
		SW¼ of SE¼	19			18.50			No		122			558		186				186		
Nellie M. Powers		Lot 7 less park addn									372	150		522		174				174		
											66			66		22				22		
Anna M. Harding		Park of Lot 7	20			3			No		60			60		20				20		
						457.10					38.38			776.3	274	1936				2207		
											3419	3326		6745	261	1839				2100		

Cass County, Minnesota, for Taxes for the Year 1952.

SOLD FOR TAXES	VALUATIONS BY SCHOOL DISTRICTS AS EQUALIZED BY DEPARTMENT OF TAXATION: District No. / Rate / Mills / Dollars	District No. / Rate / Mills / Dollars	District No. / Rate / Mills / Dollars	District No. / Rate / Mills / Dollars	Tax including State Homestead Mills $ cts.	State Tax on Non-Homestead Mills $ cts.	SPECIAL TAXES $ cts.	TOTAL TAXES $ cts.		PAID	WHEN PAID: Month Day Year	Number of Receipt	March Settlement 1953 $ cts.	June Settlement 1953 $ cts.	Penalty $ cts.	November Settlement 1953 $ cts.	Penalty $ cts.	Collections to First Monday in January 1954 $ cts.	Penalty $ cts.	Delinquent on First Monday in January 1954 $ cts.	Total Delinquent Tax and Penalty $ cts.	REMARKS
	1321				27 60	30		27 90	1	2nd Half Paid	OCT 31 1953	14595		13 95		13 95						
										1st Half Paid	MAY 29 1953											
2	79				16 52	18		16 70	2	2nd Half Paid	OCT 31 1952	9565		8 35		8 35						
										1st Half Paid	MAY 29 1953											
3	78				16 30	18		16 48	3	PAID IN FULL	MAY 29 1953	9556		16 48								
4									4													
5		158			36 20	36		36 56	5	PAID IN FULL	FEB 28 1953	3962	36 56									
6									6													
7	100				20 90	22		21 12	7	Balance Paid	SEP 8 1953											
										First Paid	MAY 29 1953	13115		15 56		5 56						
										Balance Paid	SEP 8 1953	7563										
8	90				18 82	20		19 02	8	First Paid	MAY 29 1953			9 51		9 51						
9									9													
10		#123 / 250			60 02	56		60 58	10	1st Half Paid	JUL 28 1953	16344							30 29	30 29	3332	
11 SOLD FOR TAXES	58				12 12	14		12 26	11	Forfeited	10-1-53											12.26 Canc.
12 SOLD FOR TAXES	86				17 98	20		18 18	12	Forfeited	10-1-53											18.18 "
13	103				21 54	24		21 78	13												21 78	2396
14	306				64 98	70		64 68	14												64 68	7115
15		188			43 06	42		43 48	15	2nd Half Paid / 1st Half Paid	OCT 31 1953 / MAY 29 1953	18069 / 13564		21 74		21 74						
16	#158				33 04			33 04	16	PAID IN FULL	SEP 3 1953	12876				33 04	83					
17 SOLD FOR TAXES		#26			5 96			5 96	17	1st Half Paid	JUL 28 1953	13475				1 99	2				298	
		#175 / 200														20 15						
18	76				40 08	22		40 30	18	2nd Half Paid	OCT 31 1953	15067		20 15								
										1st Half Paid	MAY 29 1953	13564										
19	186				38 88	42		39 30	19	2nd Half Paid	OCT 31 1953	15377		19 65		19 65						
										1st Half Paid	MAY 29 1953	9564										
20					5 64	04		5 68	20	PAID IN FULL	MAY 29 1953	9564		5 68								
	#158 / 1218 / 1376	#113 = 271 / 718 = 1989 / 831 = 2260	R2		190 36 / 2876 8	438		4824 2					36 56	130 47		165 22			11 93		30 44	
					47804																	

Assessment Roll and Tax List of Real Property in the Lavina of Powers

IN WHOSE NAME ASSESSED	TO WHOM TRANSFERRED	DESCRIPTION OF PROPERTY: SUBDIVISION	Sec. or Lot	Town or Block	Rng.	Number of Acres of Land	No. School District	Indicates Homestead Yes or No	Indicates Agricultural Yes or No	TRUE AND FULL VALUATIONS: 1950 LAND Exclusive of Structures and Improvements	BUILDINGS and Other Structures	MACHINERY Permanently Attached to Real Estate	TOTAL True and Full Value	ASSESSED VALUATIONS: RURAL Homestead Up to $4,000 20%	RURAL Over $4,000 and Non-Homestead 33⅓%	ALL OTHER Homestead Up to $4,000 25%	ALL OTHER Over $4,000 and Non-Homestead 40%	ALL OTHER Machinery Permanently Attached to Real Estate 33⅓%	TOTAL ASSESSED VALUE	Total Assessed Value as Equalized by the Board of Review	FINAL EQUALIZED VALUE
						Acres 100ths				Dollars	Dollars	Dollars	Dollars	Dollars	Dollars	Dollars	Dollars	Dollars	Dollars	Dollars	Dollars
Eugene D. & Mary Landis		[illegible] NE¼NE¼						Yes		195	300		747	99	84				183		
		Ref. Eugene D. Landis 87	23	139	30	6.00		Farm		180	252	cabin	732	96					180		
		2 NW¼NE¼																			
E.R. Lipska		Lot 4 (except 1.306 & less 2.0 ac.) 31-139-30				10.04		Yes		125			625	125					125		
		2.306 & less 2.0 ac. Lot 4 Sec. 31-139-30								115	500		615	123					123		
Arnold L. & Sophie A. Anderson		8 SE¼ of NW¼				22.90		"		124			400	80					80		
		Lot 5								114	276		390	78					78		
Maurice D. & Lillian J. Fry		22.90 of N. 73.13 & S. 44.13 of Lot 4				1		No		33			234		78				78		
		3.65 of Lot 4								20	201		231		77				77		
A. Leslie & Imogene L. Smith		6 NE¼ of NW¼ Lot 2				22.35		Yes		365	300		1415	133					383		
						330		No		330	750	cabin	1380	126	250				376		
		7				79				79			579		193				193		
W.E. & Frances M. Bowers		NW¼ of NW¼ Lot 1				2.30		No		70	500		570		170				170		
						33				33			33		11				11		
Eugene D. & Mary Landis		2.56 of N. 73.13 & S. 44.13 of Lot 3				1		No		30			30		10				10		
A. Leslie & Imogene L. Smith		9 SE¼ of NW¼				34.45		"		376			651		217				217		
		Lot 3 less 2.56 of N. & less 2.0 ac. Lot 3 Sec. 31-139-30								340	275		615		205				205		
		10				1		"		33			159		53				53		
Frank & Susan Koplitch		N. of Landing & Interior Road								30	126		156		52				52		
Isaac M. Walker		11 NE¼ of SW¼ less 3.20 ac.				34.50		Yes		420			420	84					84		
						380				380			380	76					76		
		12 NW¼ of SW¼ less 4 ac. & less 4 ac.				24.66		"		210			610	122					177		
		Lot 8 less 4 ac. & less 4 ac.								140	400		590	118					170		
		13 SW¼ of SW¼ Lot 9				60		No		34			34		8				8		
						21				21			21		7				7		
Henry C. & Vernice E. Mortiman		14 SE¼ of SW¼ Lot 9				46.20		Yes		425			425	85					85		
J. M. Walker		385 chet. part of Lot 9 lying E. of Landing Road						"		385			385	77					77		
		66 chet. part of Lot 9 lying E. of Landing Road								66			66		22				22		
Nettie M. Towers Lyle M. Powers		3.20 chet. running E. & W.				3		No		60			60		20				20		
Lloyd & Jessie Steinbaugh		15 NW¼ of SE¼				5.74		"		54			54		18				18		
		Lying E. of Landing & N. of Co. Road				37				48			48		16				16		
		17 NW¼ of SE¼				40		"		196			321		107				107		
										178	125		303		101				101		
" "		18 SW¼ of SE¼				29.60		"		192			192		64				64		
		Lot 6 less 2.76 ac. & less 1.0 ac. Lot 6 Sec. 31-139-30								174			174		58				58		
		19 SE¼ of SE¼				39.79		"		165			165		55				55		
		less 2.2 ac. & less 1.0 ac. Lot 7 Sec. 31-139-30								150			150		50				50		
		227.3 of N. 430.2 of W.								72			72		24				24		
		2.56 of N. & 2.0 of W.								66			66		22				22		
Lyle M. & Coral D. Thomas						2.21		"		66			66		22				22		
						356.40				3187			7192	728	1184				1912		
							4.005			2691	4.005		6696	624	1212				1836		

Cass County, Minnesota, for Taxes for the Year 1952.

SOLD FOR TAXES	VALUATIONS BY SCHOOL DISTRICTS AS EQUALIZED BY DEPARTMENT OF TAXATION: District No. / Rate / Mills	Tax including State Homestead Mills	State Tax on Non-Homestead 2.2 Mills	SPECIAL TAXES	TOTAL TAXES		PAID	WHEN PAID: Month Day Year	Number of Receipt	March Settlement 1953	June Settlement 1953	Penalty	November Settlement 1953	Penalty	Collections to First Monday in January 1954	Penalty	Delinquent on First Monday in January 1954	Total Delinquent Tax and Penalty	REMARKS
	Dollars / Dollars / Dollars / Dollars / Dollars	$ cts.	$ cts.	$ cts.	$ cts.					$ cts.	$ cts.	$ cts.	$ cts.	$ cts.	$ cts.	$ cts.	$ cts.	$ cts.	
SOLD FOR TAXES		41 72	18		42 10	1											42 10		
						2													
SOLD FOR TAXES	125	26 14			26 14	3	PAID IN FULL	MAY 29 1953	9569		26 14								
	80	16 72			16 72	4	1st Half Paid 2nd Half Paid	MAY 29 1953 OCT 6 1953	6131 13571		8 36		8 36						
SOLD FOR TAXES		11 36	18		10 54	5	PAID IN FULL	MAY 29 1953	6310		10 54								
SOLD FOR TAXES	133 2501	84 17	56		84 30	6												88 30	
	193	44 72	44		44 62	7	2nd Half Paid 1st Half Paid	OCT 31 1953 MAY 29 1953	14595 9565		22 33		22 33						
SOLD FOR TAXES	11	2 52	02		2 54	8												2 54	
SOLD FOR TAXES	217	75 98	50		45 48	9												45 48	
	53	12 14	12		12 26	10	PAID IN FULL	SEP 3 1953	12876				12 26	31					
	84	17 56			17 56	11	PAID IN FULL	MAY 14 1953	9486		17 56								
	122	25 50			25 50	12	PAID IN FULL 2nd Half Paid	MAY 14 1953 OCT 31 1953	9486 15170		25 50								
	8	1 84	02		1 86	13	1st Half Paid	MAY 29 1953	9567		9 30		9 30						
	85	17 78			17 78	14	PAID IN FULL	MAY 14 1953	9486		17 78								
SOLD FOR TAXES	22	5 04	04		5 08	15	PAID IN FULL	AUG 28 1953	12825						5 08	13			
SOLD FOR TAXES	18	3 76	04		3 80	16	PAID IN FULL	MAY 23 1953			3 80								
	109	22 38	24		22 62	17	PAID IN FULL	MAY 23 1953	634		22 62								
	64	13 38	14		13 52	18	PAID IN FULL	MAY 23 1953			13 52								
	55	11 50	12		11 62	19	PAID IN FULL	MAY 23 1953			11 62								
	24	5 50	06		5 56	20	PAID IN FULL	MAR 24 1953	3680		5 56								
	406 461	21 87 20 10	266		42 54						19 36		4586					17884	
	867	41888																	

Assessment Roll and Tax List of Real Property in the Laurel

Cass County, Minnesota, for Taxes for the Year 1952.

Form SCD (53)

IN WHOSE NAME ASSESSED	TO WHOM TRANSFERRED	DESCRIPTION OF PR SUBDIVISION	S	L	TRUE AND FULL VALUATIONS MACHINERY Personalty Attached to Real Estate 33⅓%	TOTAL ASSESSED VALUE	Total Assessed Value as Equalized by the Board of Review	FINAL EQUALIZED VALUE
					Dollars	Dollars	Dollars	Dollars
		NE¼ of NE¼		1		~~112~~		
BRAUN				2		113		
Thomas Harry & Emma Campbell		NW¼ of NE¼ E 132.3 ft of W 462.3 ft & part S 33 ft of Lot 4		3		112		
Clarence E. & Myrtle M. Tibbetts		SW¼ of NE¼ E 660 ft of W 462.3 ft & part S 33 ft of Lot 4		4		46		
Argie A. & Reba K. Kallina		SE¼ of NE¼ E 660 ft of W 792.3 ft & part S 33 ft of Lot 4		5		45		
Eagle Thomas		1 acre of Lot 6		6		111		
A. Leslie & Donagene S. Smith		W. 300 ft of NW¼ of NW¼ of Lot 4		7		110		
E. R. Lippka		E 100 ft of W. 532.3 ft of Lot 4 & S 18 ft of Lot 5		8		61		
		SW¼ of NW¼		9		60		
		SE¼ of NW¼		10		153		
~~Mary M. Steen~~ Otto A. Sell		208.4 ft 600 ft above on Lot 6		11		150		
Andrew T. & Alma B. Brueberg		1 ac. of NW¼ of NW¼ of Lot 4		12		11		
William H. & Martha Schraeder		1 ac. of Lot 3 (Tract 4)		13		10		
Peter & Anna Kuhns		1 ac. of Lot 3		14		105		
Anthony H. & Helen Schraeder		SW¼ of NW¼ (ac. of Lot 3 Tract 2)		15		102		
Farm Region Dimber Co.		NW¼ of SE¼ 77 ac.		16		69		
David & Patsy M. Cadmus		NE¼ of SE¼ Except Co. & State Road		17		67		
		NW¼ of SE¼		18		57		
		SW¼ of SE¼		19		53		
		SE¼ of SE¼		20		74		
						72		
						148		
						147		
						4		
						7		
						70		
						67		
						1072		
						1002		

Lot 3 — E R Lippka — Dim. Cont. to A. Leslie Smith — Brown — E R Lippka Part Cont. to Brown — Tibbetts — Braun — Eagle Thomas — Lake

Dim. Cont. to A. Leslie Smith

Dim. Cont. to A. Leslie Smith

Cont. Lot 4 Sec 23-139-30 21.65 ac

100' 200' 300' 400' 500' 600' 700' 800' 900' 1000' 1100' 1200' 1300' 1320'

143 233 331.3' 428.3 528.3 628.3 728.3 828.3 928.3

SOLD FOR TAXES	TAXATIONS BY SCHOOL DISTRICTS AS EQUALIZED BY DEPARTMENT OF TAXATION District No. / Rate / Mills						Tax including State Homestead	State Tax on Non-Homestead	SPECIAL TAXES	TOTAL TAXES	PAID	WHEN PAID Month Day Year	Number of Receipt	March Settlement 1953	June Settlement 1953	Penalty	November Settlement 1953	Penalty	Collection to First Monday in January 1954	Penalty	Delinquent on First Monday in January 1954	Total Delinquent Tax and Penalty	REMARKS
	Dollars	Dollars	Dollars	Dollars	Dollars	Dollars	$ cts.	$ cts.	$ cts.	$ cts.				$ cts.	$ cts.	$ cts.	$ cts.	$ cts.	$ cts.	$ cts.	$ cts.	$ cts.	
				113			2588	26		2614	PAID IN FULL	MAY 29 1953	9572		2614								
				#46			1054			1054	PAID IN FULL	MAY 29 1953	9571		1054								
				114			2542	26		2568	PAID IN FULL	MAY 20 1953	5879		2568								
				61			1397	14		1411	PAID IN FULL	MAR 2 4 1953	2680		1412							3529	
				153			3504	34		3538													
SOLD FOR TAXES				11			252	02		254	PAID IN FULL	MAY 29 1953	9569		254								
				105			2406	24		2430	PAID IN FULL	APR 30 1953	2894		2430								
SOLD FOR TAXES				69			1580	16		1596	PAID	MAY 29 1953	9597		798						798	8 18	
				57			1306	12		1318	PAID IN FULL	MAY 29 1953	9568		1318								
SOLD FOR TAXES				74			1696	16		1712	PAID IN FULL	MAY 29 1953	9572		1712								
				148			3390	34		3424	PAID IN FULL	MAY 29 1953	1233				3424						
SOLD FOR TAXES				4			92	02		94											94		
				70			1604	16		1620	PAID IN FULL	FEB 17 1953	1237	1620									
				#46																			
				976			23412	220		25632													
				1072										1620	17160		3424				4925		



25

Assessment Roll and Tax List of Real Property in the Town of Towers,

Cass County, Minnesota, for Taxes for the Year 1952.

25 b

Form SCD (58)

IN WHOSE NAME ASSESSED	TO WHOM TRANSFERRED	DESCRIPTION OF PROPERTY: SUBDIVISION	Sec. or Lot	Town or Block	Rng.	Number of Acres of Land		No. School District	Improvements Assessed To Be	Improvements Assessed To Be	TRUE AND FULL VALUATIONS: LAND Exclusive of Structures and Improvements	BUILDINGS and Other Structures	MACHINERY Permanently Attached to Real Estate	TOTAL True and Full Value	ASSESSED VALUATIONS: RURAL Homestead Up to $4,000 20%	RURAL Over $4,000 and Non-Homestead 33⅓%	ALL OTHER Homestead Up to $4,000 25%	ALL OTHER Over $4,000 and Non-Homestead 40%	MACHINERY Permanently Attached to Real Estate 33⅓%	TOTAL ASSESSED VALUE	Total Assessed Value as Equalized by the Board of Review	FINAL EQUALIZED VALUE	REMARKS
						Acres	100ths				Dollars	Dollars	Dollars	Dollars	Dollars	Dollars	Dollars	Dollars	Dollars	Dollars	Dollars	
	BRAUN	1 NE¼ of NE¼	23	139	30			28			36	300		336		112				112		
Homer Ray Emma Campbell Brown		E 1/3 of W½ of NW¼ of NE¼ except S 1/8 of E 1/4 of W 1/4 of NE¼				1	20				39			39		13				13		
Clarence E. & Iva M. Babbitt		E ½ of W 1/4 of E 1/2 of NW¼ of NE¼ except S 1/8 of E 1/4 of W 1/4 of NE¼					66				36	300		336		112				112		
											35			35		12				12		
											35	195		230	46					46		
											35			35	45					45		
Argie M. & Reba K. Kallina		E 100' of W 175' of S 1/8 of E 1/4 of W 1/4 of NE¼ except S 618' of E 1/4 of W 1/4 of NE¼					50				33			333		111				111		
											30	300		330		110				110		
Gayle Thomas											33			183		61				61		
		Lot 6 of Lot 6				1					30	150		180		60				60		
A. Julie & Imogene S. Smith											84			489		163				163		
		W 300' of NW¼ of NW¼ of Lot 4				7	50				75	375		450		150				150		
E. R. Lippka		E 100' of W 133 1/3' of E 1/2 of S 618' of Lot 4					76				33			33		11				11		
											30			30		10				10		
		SW¼ of NW¼																				
		SE¼ of NW¼																				
Mary M. Steen Otto A. Sell		200' x 160' on West end of Lot 6				1	90				46			515		105				105		
											60	249		309		103				103		
Andrew O. & Alma D. Krueberg		1/2 ac. of Lot 6 of E 1/2 of Lot 4				1	62				57			207		69				69		
											51	150		201		67				67		
William H. & Martha Schroeder		1 ac. of Lot 3 (Tract 4)				1					46			171		57				57		
											40	125		165		55				55		
Peter & Anna Kuhns		1 ac. of Lot 3				1					46			220		74				74		
											40	176		216		72				72		
Anthony H. & Helen Schroeder		Jac. of Lot 3 (Tract 8)				1					44			444		148				148		
											40	400		440		147				147		
Park Region Elmshed Co.		42.44 of SE¼ of Lot 3				3					12			12		4				4		
											12			12		4				4		
Fred D. & Betsy M. Erdman		E of Hy & RR R/W (Tract 8)									84			210		70				70		
											75	126		201		67				67		
		NW¼ of SE¼																				
		SW¼ of SE¼																				
		SE¼ of SE¼																				
						21	3				602	2546		3158	46	976				1022		
											550			3096	45	957				1002		

SOLD FOR TAXES	VALUATIONS BY SCHOOL DISTRICTS AS EQUALIZED BY DEPARTMENT OF TAXATION: District No. / Rate / Mills	Tax including State Homestead	State Tax on Non-Homestead Mills	SPECIAL TAXES	TOTAL TAXES		PAID	WHEN PAID (Month Day Year)	Number of Receipt	March Settlement 1953	June Settlement 1953	Penalty	November Settlement 1953	Penalty	Collections to First Monday in January 1954	Penalty	Delinquent on First Monday in January 1954	Total Delinquent Tax and Penalty	REMARKS
		$ cts.		$ cts.	$ cts.					$ cts.	$ cts.	$ cts.	$ cts.	$ cts.	$ cts.	$ cts.	$ cts.	$ cts.	
						1													
	113	2548	26		2574	2	PAID IN FULL	MAY 29 1953	9572		2614								
	#46	1054			1054	3	PAID IN FULL	MAY 29 1953	9571		1054								
	111	2544	26		2570	4	PAID IN FULL	MAY 29 1953	9579		2568								
	61	1391	14		1405	5	PAID IN FULL	MAR 24 1953	3680		1412								
						6												3558	
SOLD FOR TAXES	153	3504	34		3538	6													
PAID FOR TAXES	11	252	02		254	7	PAID IN FULL	MAY 29 1953	9569		254								
						8													
						9													
	105	2406	24		2430	10	PAID IN FULL	APR 30 1953	3894		2430								
SOLD FOR TAXES	69	1580	16		1596	11	Part Paid	MAY 29 1953	9591		798							798	8.98
	57	1306	12		1318	12	PAID IN FULL	MAY 29 1953	9568		1314								
SOLD FOR TAXES	74	1696	16		1712	13	PAID IN FULL	MAY 29 1953	9570		1712								
	148	3390	34		3424	14	PAID IN FULL	JUN 21 1953	11223				3424						
SOLD FOR TAXES	4	92			92	15												92	
SOLD FOR TAXES	70	1604	16		1620	16	PAID IN FULL	FEB 17 1953	1237	1620									
						17													
						18													
						19													
						20													
	#46 976 1022	24112	220		24332					1620	14160		3424					4125	

Assessment Roll and Tax List of Real Property in the Lawrence of Pawnee, Cass County, Minnesota, for Taxes for the Year 1952.

Form TCD (52) [illegible]

	IN WHOSE NAME ASSESSED	TO WHOM TRANSFERRED	DESCRIPTION OF PROPERTY: SUBDIVISION	Sec. or Lot	Town or Block	Rng.	Number of Acres of Land: Acres	100ths	No. School District	Indicates Homestead Tax or No	Indicates Agricultural Tax or No	TRUE AND FULL VALUATIONS: Total LAND Exclusive of Structures and Improvements	BUILDINGS and Other Structures	MACHINERY Permanently Attached to Real Estate	TOTAL True and Full Value
												Dollars	Dollars	Dollars	Dollars
1	Paul Stehr		NE¼ of NE¼	24	139	30	40		10		Yes	565			1065
												573	500		1113
2	Norbert Stehr		NW¼ of NE¼				40				"	305			530
												275	225		500
3			SW¼ of NE¼				40				"	260			260
												293			293
4	Paul Stehr		SE¼ of NE¼				40				"	550			550
												570			570
5															
6	Frank J. Felthouse		NE¼ of NW¼ Lot 1				32	25			Yes	290	300		590
												265	300		565
7	"		NW¼ of NW¼ Lot 2				46	95			Yes	195			195
												180			189
8			S½ of NW¼												
9	Glen Waldron		SE¼ of NW¼				40				Yes	355	160		515
												325			485
10															
11	Arthur Reuck		NE¼ of SW¼				40				No	198			198
												180			180
12			NW¼ of SW¼				40				"	147			147
												135			135
13	~~Otto L. & Eleanor L. Sable~~ Laurence & Melvina Neighbor		SW¼ of SW¼				40				"	411			861
												375	450		825
14	" "		SE¼ of SW¼				40				"	255			255
												231			231
15															
16	State of Minnesota		NE¼ of SE¼									130			130
17	Norbert Stehr		NW¼ of SE¼				40				Yes	120			120
18			SW¼ of SE¼				41				"	130			130
19	State of Minnesota		SE¼ of SE¼									120			120
20															
							519	00				3791			5726
												3456	1935		5391

	ASSESSED VALUATIONS: RURAL Homestead Up to $4,000 20%	RURAL Over $4,000 and Non-Homestead 33⅓%	ALL OTHER Homestead Up to $4,000 25%	ALL OTHER Over $4,000 and Non-Homestead 40%	MACHINERY Permanently Attached to Real Estate 33⅓%	TOTAL ASSESSED VALUE	Total Assessed Value as Equalized by the Board of Review	FINAL EQUALIZED VALUE
	Dollars	Dollars	Dollars	Dollars	Dollars	Dollars	Dollars	Dollars
1	213					213		
	213					213		
2	106					106		
	100					100		
3	52					52		
	52					52		
4	110					110		
	100					100		
5								
6	118					218		
	118	100				218		
7	39					39		
	36					36		
8								
9	103					103		
	97					97		
10								
11	198		66			66		
	180		60			60		
12	147		49			49		
	135		45			45		
13	861		287			287		
	825		275			275		
14	255		85			85		
	231		77			77		
15								
16	130					26		
	120					24		
17	130					26		
	120					24		
18								
19								
20								
	793	587				1380		
	744	557				1301		

	SOLD FOR TAXES	VALUATIONS BY SCHOOL DISTRICTS AS EQUALIZED BY DEPARTMENT OF TAXATION: District No. 10 Rate 22 Mills	District No. 6 Rate 22 Mills	District No. Rate Mills	District No. Rate Mills	Tax including State Homestead: $ cts.	State Tax on Non-Homestead 2.2 Mills: $ cts.	SPECIAL TAXES: $ cts.	TOTAL TAXES: $ cts.
		Dollars	Dollars	Dollars	Dollars				
1		213				44 54			44 54
2		106				22 16			22 16
3		52				10 88			10 88
4		110				23 00			23 00
5									
6			118 100			49 44	22		51 66
7		39				8 16			8 16
8									
9	SOLD FOR TAXES	103				21 54			21 54
10									
11		66				13 80	14		13 94
12		49				10 24	12		10 36
13		287	Abate #5806			60 06	67		60 73
14		85	Abate #5806			17 78	20		17 98
15									
16									
17		26				5 44			5 44
18		26				5 44			5 44
19									
20									
		675	118 = 793			141 94			
		492	100 = 587			214 98	132		
		1167	218 = 1380			292 92			294 24

	PAID	WHEN PAID	Number of Receipt	March Settlement 1953: $ cts.	June Settlement 1953: $ cts.	Penalty: $ cts.	November Settlement 1953: $ cts.	Penalty: $ cts.	Collections to First Monday in January 1954: $ cts.	Penalty: $ cts.	Delinquent on First Monday in January 1954: $ cts.	Total Delinquent Tax and Penalty: $ cts.	REMARKS
1	Balance Paid Prior Year	DEC 31 1952	8341										
	1st Half Paid	MAY 29 1953	9573		22 27		22 17						
2	2nd Half Paid	OCT 23 1953	9848				11 08						
	1st Half Paid	MAY 29 1953	9003		11 08		5 44						
3	2nd Half Paid	OCT 23 1953	9003				5 44						
	1st Half Paid	MAY 29 1953	5783		11 50		11 10						
4	1st Half Paid	OCT 31 1953	9575						10				
	Balance Paid	DEC 4 1953	5361										
5													
6	2nd Half Paid	OCT 8 1953											
	1st Half Paid	MAY 29 1953	3360		25 08		25 08						
	2nd Half Paid	OCT 8 1953											
7	1st Half Paid	MAY 29 1953	9573		4 08		4 08						
8													
9											21 54		
10													
11	PAID IN FULL	MAY 29 1953	8543		13 94								
12	PAID IN FULL	[illegible]			10 36								
13	1st Half Paid	MAY 1 2 1953	5186		30 32		5 64						246 Abated
	Balance Paid	AUG 25 1953	2501										232 "
14	1st Half Paid	MAY 1 2 1953	5186		8 99		1 67						
	Balance Paid	AUG 25 1953											
15													
16	2nd Half Paid	OCT 23 1953											
17	1st Half Paid	MAY 29 1953	9848		5 44		5 44						
	2nd Half Paid	OCT 23 1953											
18	1st Half Paid	MAY 29 1953	9003										
19													
20													
					14 85		91 70		50		21 54		3260

Assessment Roll and Tax List of Real Property in the Town of Powers

Cass County, Minnesota, for Taxes for the Year 1952.

Form 3CD (52)

IN WHOSE NAME ASSESSED	TO WHOM TRANSFERRED	DESCRIPTION OF PROPERTY: SUBDIVISION	Sec. or Lot	Town or Block	Rng.	Number of Acres of Land: Acres	Hds.	No. School District	Indicate Homestead Tax by Yes or No	Indicate Agricultural Tax by Yes or No	TRUE AND FULL VALUATIONS: LAND Exclusive of Structures and Improvements	BUILDINGS and Other Structures	MACHINERY Permanently Attached to Real Estate	TOTAL True and Full Value	ASSESSED VALUATIONS: RURAL Homestead Up to $4,000 20%	RURAL Over $4,000 and Non-Homestead 33⅓%	ALL OTHER Homestead Up to $4,000 25%	ALL OTHER Over $4,000 and Non-Homestead 40%	MACHINERY Permanently Attached to Real Estate 33⅓%	TOTAL ASSESSED VALUE	Total Assessed Value as Equalized by the Board of Review	FINAL EQUALIZED VALUE
						Acres					Dollars	Dollars	Dollars	Dollars	Dollars	Dollars	Dollars	Dollars	Dollars	Dollars	Dollars	Dollars
S. P. Hanson		NE¼ of NE¼	25	139	30	40			Yes	Yes	221			221		74				74		
											201			201		67				67		
[illegible]	(Conveyed to P. Hanson)	NW¼ of NE¼				40					255			255		85				85		
											231			231		77				77		
		SW¼ of NE¼				40					255			255		85				85		
Carl R. Hawkins											231			231		77				77		
[illegible]		SE¼ of NE¼				40					255			255		85				85		
											231			231		77				77		
[illegible]		NE¼ of NW¼				40					255			255		85				85		
											231			231		77				77		
Robert W. & Helena C. Ray		NW¼ of NW¼				40			Yes		120			120	164					164		
											110	700		810	162					162		
[illegible]		SW¼ of NW¼				40					255			255	51					51		
											230			230	46					46		
[illegible]		SE¼ of NW¼				40			No		253			253		85				85		
											231			231		77				77		
Geneva Bondy		NE¼ of SW¼				40			No		315			315		105				105		
											285			285		95				95		
		NW¼ of SW¼ Lot 1				54.10					183			183		61				61		
											165			165		55				55		
		SW¼ of SW¼																				
		SE¼ of SW¼ Lot 2				29.30					183			183		61				61		
											165			165		55				55		
[illegible]		NE¼ of SE¼				~~40~~																
S. P. Hanson		NW¼ of SE¼				40			No		255			255		85				85		
											231			231		77				77		
		SW¼ of SE¼				40					255			255		85				85		
											231			231		77				77		
Edward & Lois Steibel	State of Minnesota	SE¼ of SE¼				~~30~~					~~150~~			~~150~~		~~60~~				~~60~~		
											150			150		60				60		
[illegible]		SW¼ of SE¼ of SE¼				10																
						603.40					3078	700		3778	215	901				1116		
											2988			3488	208	816				1024		

Corrected

SOLD FOR TAXES	VALUATIONS BY SCHOOL DISTRICTS AS EQUALIZED BY DEPARTMENT OF TAXATION: District No. [illegible] Rate 50 Mills	District No. ..... Rate ..... Mills	District No. ..... Rate ..... Mills	District No. ..... Rate ..... Mills	Tax including State Homestead ..... Mills	State Tax on Non-Homestead 2.26 Mills	SPECIAL TAXES	TOTAL TAXES		PAID	WHEN PAID	Number of Receipt	March Settlement 1953	June Settlement 1953	Penalty	November Settlement 1953	Penalty	Collections to First Monday in January 1954	Penalty	Delinquent on First Monday in January 1954	Total Delinquent Tax and Penalty	REMARKS
	Dollars	Dollars	Dollars	Dollars	Dollars	Dollars	$ cts.	$ cts.			Month Day Year		$ cts.	$ cts.	$ cts.	$ cts.	$ cts.	$ cts.	$ cts.	$ cts.	$ cts.	
1 SOLD FOR TAXES	74				1548	16		1564	1	Part Paid	MAY 29 1953	9597		966					598	1658	
2										PAID IN FULL	APR 30 1953	3897		1798		Reinstated Cont. 4-30-53			Chg 98		~~1700 Corrected~~
2 SOLD FOR TAXES	85				1778	20		1798	2	Delinquent Contract	5-3-53										~~1800 Corrected~~
3 SOLD FOR TAXES	86				1778	20		1798	3	PAID IN FULL	APR 30 1953	3897		1798		" "			1798		
4 SOLD FOR TAXES	85				1778	20		1798	4												
5									5												
6	85	Abate #5806			1778	20		1798	6	1st Half Paid	MAY 29 1953	5186		899		149					7.30 Abated
										Balance Paid	AUG 25 1953	2865									
7	164				3428			3428	7	PAID IN FULL	APR 29 1953	5084		3428							
8	51				1066			1066	8	PAID IN FULL	APR 29 1953	5186		1066							
9	~~85~~	Abate #5806			~~1778~~	20		~~1798~~	9	1st Half Paid	MAY 29 1953	5186		899		149					7.32 Abated
					1778			1798		Balance Paid	AUG 25 1953	2865									
10									10												
11 SOLD FOR TAXES	105				2196	24		2220	11										2220		
12 SOLD FOR TAXES	61				1276	14		1290	12										1290		
13									13												
14 SOLD FOR TAXES	61	And Deceased Omitted property			1276	14		1290	14										1290		12.90 Added
15									15												
16									16												
17 SOLD FOR TAXES	85				1778	20		1798	17										1798		
18 SOLD FOR TAXES	85				1778	20		1798	18										1798		
19									19												
20									20												
	~~215~~ 235 1050				21960	194		22154						1283		336			10792		

Hillers Point | Hillers Point Addition | Shores on Lucy Beach | Lucy Beach | Horseshoe

Assessment Roll and Tax List of Real Property in the Town of Pawers, Cass County, Minnesota, for Taxes for the Year 1952.

IN WHOSE NAME ASSESSED	TO WHOM TRANSFERRED	DESCRIPTION OF PROPERTY: SUBDIVISION	Sec. or Lot	Town or Block	Rng.	Number of Acres of Land: Acres	Number of Acres of Land: Hds.	No. School District	Improvements Assessed Separately: Buildings	Improvements Assessed Separately: Agricultural Implements	TRUE AND FULL VALUATIONS: 10% LAND Exclusive of Structures and Improvements	TRUE AND FULL VALUATIONS: BUILDINGS and Other Structures	TRUE AND FULL VALUATIONS: MACHINERY Permanently Attached to Real Estate	TRUE AND FULL VALUATIONS: TOTAL True and Full Value	ASSESSED VALUATIONS: RURAL: Homestead Up to $4,000 20%	RURAL: Over $4,000 and Non-Homestead 33⅓%	ALL OTHER: Homestead Up to $4,000 25%	ALL OTHER: Over $4,000 and Non-Homestead 40%	ALL OTHER: MACHINERY Permanently Attached to Real Estate 33⅓%	TOTAL ASSESSED VALUE	Total Assessed Value as Equalized by the Board of Review	FINAL EQUALIZED VALUE
											Dollars	Dollars	Dollars	Dollars	Dollars	Dollars	Dollars	Dollars	Dollars	Dollars	Dollars	Dollars
Willie Lucretia Osborne		Desc. 3.37 acres																				
		1 Lot 6 ~~Lot 7 Hen 37 AW~~		26	139	30	42 38				210			210		72				72		
		2 NW¼ of NE¼									192			192		64				64		
" "		3 SW¼ of NE¼ Lot 5					52 50				284			609		203				203		
		4 SE¼ of NE¼									260	325		585		195				195		
~~Clifford D. & Grace D. Hopper~~																						
~~Lyle & Amanda N. Reem~~		5 3 acres in Miller of Lot 6					3		11		99			198		66				66		
											70	99		187		63				63		
Geneva Bondy		6 NE¼ of NW¼ Lot 3					24 65				132			132		44				44		
											120			120		40				40		
Henry E. & Vernice E. Mortman		7 NW¼ of NW¼ Lot 1					30 90				378			745		253				253		
											520	425		195		245				245		
Geneva Bondy		8 SW¼ of NW¼ Lot 2					27 10				297			297		99				99		
											270			270		90				90		
" "		9 SE¼ of NW¼ Lot 4					29 75				330			330		110				110		
											300			300		100				100		
~~Clifford D. & Grace D. Hopper~~																						
~~Hugo & Ruth Skinner~~		10 37 acres of Lot 6					37				110			410	80					80		
											165	300		465	80					80		
State of Minnesota		11 NE¼ of SW¼																				
State of Minnesota		12 NW¼ of SW¼																				
Lyle & Jessie Coffland		13 SW¼ of SW¼					40				495			495		165				165		
											450			450		150				150		
" "		14 SE¼ of SW¼					40				180			180		60				60		
											162			162		54				54		
State of Minnesota		15																				
Geneva Bondy		16 NE¼ of SE¼ Lot 7					46 80				255			255		85				85		
											231			231		77				77		
State of Minnesota		17 NW¼ of SE¼																				
State of Minnesota		18 ~~SW¼ of SE¼~~ Lot 8																				
		19 SE¼ of SE¼																				
		20																				
							336 45				2732			3881	82	1167				1239		
											2483	1149		3632	80	1078				1158		

SOLD FOR TAXES	VALUATIONS BY SCHOOL DISTRICTS AS EQUALIZED BY DEPARTMENT OF TAXATION: District No. ..... Rate ..... Mills	Dollars	District No. 37 Rate 42 Mills	Dollars	District No. ..... Rate ..... Mills	Dollars	District No. ..... Rate ..... Mills	Dollars	Tax Including State Homestead ..... Mills	State Tax on Non-Homestead 24 Mills	SPECIAL TAXES	TOTAL TAXES		PAID	WHEN PAID: Month Day Year	Number of Receipt	March Settlement 1953	June Settlement 1953	Penalty	November Settlement 1953	Penalty	Collections to First Monday in January 1954	Penalty	Delinquent on First Monday in January 1954	Penalty	Total Delinquent Tax and Penalty	REMARKS
									1506	16		1522	1	2nd Half Paid												
														1st Half Paid	OCT 31 1952	5174										
															MAY 22 1953	6102										
		721											2													
														2nd Half Paid	OCT 31 1952	5174										
		203					42 44		46			4290	3	1st Half Paid	MAY 22 1953	6102		2145		2145						
													4													
				66					1512	14		1526	5	PAID IN FULL	MAY 20 1953	9576		1526								
SOLD FOR TAXES		44							920	10		930	6	PAID IN FULL	OCT 31 1952	4744				930	33					
														2nd Half Paid	OCT 31 1952	5790										
		253					54 90		5490	58		5548	7	1st Half Paid	MAY 29 1953	9567		2674		2674						
SOLD FOR TAXES		99							2070	22		2092	8	PAID IN FULL	OCT 31 1952	4744				2092	154					
SOLD FOR TAXES		110							2300	24		2324	9	PAID IN FULL	OCT 31 1952					2324						
		44 82							1714			1714	10	PAID IN FULL	AUG 10 1953	13582				1714	43					
													11													
													12													
SOLD FOR TAXES		165							3450	38		3488	13												3488	
SOLD FOR TAXES		60							1254	14		1268	14												1268	
													15													
SOLD FOR TAXES		85							1778	20		1798	16												1798	
													17													
													18													
													19													
													20													
		44 82					5 82		1512																	
		1091		66		=1157			24526	262		26300						7186		12640					6554	
		1173				=12.37			260 38																	

Assessment Roll and Tax List of Real Property in the Town of Pawers

Form SCD (33) WILLIAM SCHLICK INCORPORATED, MINNEAPOLIS

IN WHOSE NAME ASSESSED	TO WHOM TRANSFERRED	DESCRIPTION OF PROPERTY: SUBDIVISION	Sec. or Lot	Town or Block	Rng.	Number of Acres of Land: Acres	Number of Acres of Land: Hdths	Ind. Sch. Dist. No.	Ind. Sch. Dist. Agricultural Tax or No	Ind. Sch. Dist. Agricultural Tax or No	TRUE AND FULL VALUATIONS: LAND Exclusive of Structures and Improvements	TRUE AND FULL VALUATIONS: BUILDINGS and Other Structures	TRUE AND FULL VALUATIONS: MACHINERY Permanently Attached to Real Estate	TRUE AND FULL VALUATIONS: TOTAL True and Full Value	ASSESSED VALUATIONS: RURAL: Homestead Up to $4,000 20%	ASSESSED VALUATIONS: RURAL: Over $4,000 and Non-Homestead 33⅓%	ASSESSED VALUATIONS: ALL OTHER: Homestead Up to $4,000 25%	ASSESSED VALUATIONS: ALL OTHER: Over $4,000 and Non-Homestead 40%	ASSESSED VALUATIONS: MACHINERY Permanently Attached to Real Estate 33⅓%	ASSESSED VALUATIONS: TOTAL ASSESSED VALUE	Total Assessed Value as Equalized by the Board of Review	FINAL EQUALIZED VALUE
											Dollars	Dollars	Dollars	Dollars	Dollars	Dollars	Dollars	Dollars	Dollars	Dollars	Dollars	Dollars
Henry & Vernice E. Mortman		1 NE¼ of NE¼ Lot 1	27	139	30	120	34	No			33			33		11				11		
		2 W½ of S. 16 rods of E. 30 rods of Lot 2 NW¼ of SW¼									30			30		10				10		
E. K. Foster		3 part of Lot 3 lying E. of S. line				3		"			24			24		8				8		
		4 SW¼ of NE¼									21			21		7				7		
Betty Jane + Monty G. Dean		5 S. 16 rods of E. 30 rods of that part of SE¼ SE¼ lying E. of S. line									24			24		8				8		
Frank & Bobie Mattison		6 N. 16 rods of W½ of E½ of W½ of SE¼ SE¼				3		No			21	300		321		107				107		
		7 S. ½ of W½ of E½ of W½ of SE¼ SE¼									45			45	9					9		
Gladys Tupsedal		8 E. ½ of W½ of E½ of W½ of SE¼ SE¼				10		"			40			40								
A. M. Barker		9 S. 16 rods of E. 30 rods of that part lying W. of S. line of Lot 1				37		"			363			363		121				121		
		10 NW¼ of NW¼									330			330		110				110		
Oscar Nelson & Karl Grench		11 SW¼ of NW¼ lying W. of S. 8 rods of E. 40 rods				36		No			315			315		105				105		
		12 N. 16 rods of W. 40 rods									288			288		96				96		
Marcus Koch		13 NE¼ of NW¼ Lot 4				40		"			276			675		225				225		
		14 W½ of Mill's Loss & 48 rods of W½ of SW¼									651	400		651		217				217		
Charles Ca & Grace K. Bronson		15 W½ of Mill's Loss & 48 rods of W½ of SW¼				28		"			142	24		166		56				56		
											552			552		552				552		
Mary M. & Jeanette Pawers		16 NE¼ of SW¼				40		"			255			255		85				85		
											231			231		77				77		
Oscar Nelson & Karl Grench		17 NW¼ of SW¼ Lot 6				177	5	"			158			183		61				61		
											168	25		168		56				56		
Mary M. & Jeanette Pawers		18 SW¼ of NW¼ Lot 7				180	5	"			159			159		53				53		
											144			144		48				48		
" "		19 SE¼ of SW¼				40		"			255			255		85				85		
											231			231		77				77		
		20 S. 48 rods of W½ of NW¼ of NW¼									15			15	3					3		
											12			12	3					3		
Gladys Tupsedal		21 NE¼ of SE¼ Lot 2 less 5 rods off N. end				11	10	Yes			339			339		113				113		
Frank Reynolds		22 Lot 2 less 5 rods off N. end									309			309		103				103		
		23 NW¼ of SE¼																				
		24 SW¼ of SE¼				40		"			237			237		79				79		
R. W. De Marce											216			216		72				72		
		25 SE¼ of SE¼				40		"			285			285		95				95		
Lyle & Jessie Coffland											267	150		417		89				89		
		26																				
						3810					2356			3695	12	1205				1217		
											2569	449		3418	11	1121				1132		

SOLD FOR TAXES	VALUATIONS BY SCHOOL DISTRICTS AS EQUALIZED BY DEPARTMENT OF TAXATION: District No. / Rate / Mills	Tax including State Homestead Mills	State Tax on Non-Homestead 24 Mills	SPECIAL TAXES	TOTAL TAXES	PAID	WHEN PAID: Month Day Year	Number of Receipt	March Settlement 1953	June Settlement 1953	Penalty	November Settlement 1953	Penalty	Collections to First Monday in January 1954	Penalty	Delinquent on First Monday in January 1954	Total Delinquent Tax and Penalty	REMARKS
	Dollars	$ cts.	$ cts.	$ cts.	$ cts.				$ cts.	$ cts.	$ cts.	$ cts.	$ cts.	$ cts.	$ cts.	$ cts.	$ cts.	
1	41	230	02		232	2nd Half Paid	OCT 31 1953	15729		116		116						
2 SOLD FOR TAXES	8	168	02		170	1st Half Paid / PAID IN FULL	MAY 29 1953	9931		170								
3																		
4	108	2258	24		2282	4 PAID IN FULL	FEB 20 1953	15129	2282									
5	#9	188			188	5 PAID IN FULL	MAY 1 1953	15105		188							255 & 2814	
6	121	2530	28		2558	6												
7						7												
8	105	2196	24		2220	8 PAID IN FULL	MAY 29 1953	9581		2220								
9	#35 Abate: #6002	2822 #704	60		2882 #704	9 Paid in Full	DEC 6 1953	15370									2522	Rec'd 1953 Abated in
10	66	1170	12		1182	10 2nd Half Paid / 1st Half Paid	SEP 23 1953 / MAY 29 1953	15114 / 9579		591		591						
11	86	1778	20		1798	11 2nd Half Paid / 1st Half Paid	OCT 19 1953 / MAY 29 1953	15799 / 9566		899		899						
12	61	1276	14		1290	12 PAID IN FULL	MAY 29 1953	9581		1290								
13	53	1108	12		1120	13 2nd Half Paid / 1st Half Paid	OCT 19 1953 / MAY 29 1953	15799 / 9566		560		560						
14	86	1778	20		1798	14 2nd Half Paid / 1st Half Paid	OCT 19 1953 / MAY 29 1953	15799 / 9566		899		899						
15	#3	62			62	15 PAID IN FULL	MAY 1 1953	15108		62								
16	113	2362	26		2388	16 2nd Half Paid / 1st Half Paid	OCT 31 1953 / MAY 29 1953	15799 / 9577		1194		1194						
17						17												
18	79	1652	18		1670	18 PAID IN FULL	MAY 29 1953	9924		1670								
19 SOLD FOR TAXES	95	1986	22		2008	19											2008	
20						20												
	#12 1308 1717	25446	274		25720				2282	9867		4259		2822		4566		

Assessment Roll and Tax List of Real Property in the Lower of Powers,

Cass County, Minnesota, for Taxes for the Year 1952.

Form 5CD (52)

IN WHOSE NAME ASSESSED	TO WHOM TRANSFERRED		DESCRIPTION OF PROPERTY: SUBDIVISION	Sec. or Lot	Town or Block	Rng.	Number of Acres of Land		No. School District	Information Items for Agricultural Tax or Re	TRUE AND FULL VALUATIONS (100%): LAND Exclusive of Structures and Improvements	BUILDINGS and Other Structures	MACHINERY Permanently Attached to Real Estate	TOTAL True and Full Value	ASSESSED VALUATIONS: RURAL Homestead Up to $4,000	RURAL Over $4,000 and Non-Homestead 33⅓%	ALL OTHER Homestead Up to $4,000 25%	ALL OTHER Over $4,000 and Non-Homestead 40%	MACHINERY Permanently Attached to Real Estate 33⅓%	TOTAL ASSESSED VALUE	Total Assessed Value as Equalized by the Board of Review	FINAL EQUALIZED VALUE
							Acres	100ths			Dollars	Dollars	Dollars	Dollars	Dollars	Dollars	Dollars	Dollars	Dollars	Dollars	Dollars	Dollars
Gladys Lypesdal		1	NE¼ of NE¼	28	139	30	10		29		200			900	100					100		
											200	280		480	96					96		
Emil + Helen Falk		2	NW¼ of NE¼ Lot 2				57				617			891		297				297		
											560	274		834		278				278		
		3	SW¼ of NE¼																			
Margaret A Luebben et al heirs of J A Luebben		4	Part West of NW¼ Lot 1 Less 2.32 Acres & Less 3.01 Acres & Less 6.28 rds of Lot 1 Less 5.24 rds & Less 6.28 rds of Lot 2				10.55				221			221		74				74		
											201			201		67				67		
Gladys Lypesdal		5	SW¼ of NW¼				14				85			85	17					17		
											75			75	15					15		
Isaac M Walker Jr		6	NE¼ of NW¼				40				262			687		229				229		
											239	425		663		221				221		
		7	NW¼ of NW¼				40				303			303		101				101		
											276			276		92				92		
Margaret + Wiley P Bloom		8	SW¼ of NW¼				40				237			237		79				79		
											216			216		72				72		
		9	SE¼ of NW¼ Lot 3				40															
Kenneth Luebben		10	Commencing at the NW corner of Lot 3 of Sec 28 Twp 139 Rge 30 thence S 10.34 rds thence E to the lake thence along the lake to the N line of Lot 3 thence W to beg				6.7				24			24		8				8		
											21			21		7				7		
		11	NE¼ of SW¼																			
Margaret + Wiley P Bloom		12	NW¼ of SW¼ Lot 4				55.75				460			600		200				200		
											415	140		555		186				186		
Harold + Sadie Smith		13	SW¼ of SW¼ Lot 5				48.90				465	500		1091	193					235		
											400	126 estimate		1051	185	42				227		
		14	SE¼ of SW¼																			
Margaret I Luebben		15	Commencing NE Cor of Lot 1 of Sec 5 Twp 138 Rge 30 thence W 10.34 rds thence S to the N line of Lot 4 Sec 28 Twp 139 Rge 30 thence E to the NE Cor of Lot 1 thence N to beg				6.7				24			24		8				8		
											21			21		7				7		
W C Luebben		16	NW¼ of SW¼ N 11 rds of W 32 rds of Lot 1 Less 1.44 rds				6.7				24			24		8				8		
											21			21		7				7		
Gladys Lypesdal		17	NW¼ of SW¼ S 7.40 rds of W 32 rds of Lot 1				1				5			6	1					1		
											5			5	1					1		
J A Dupper		18	NW¼ NW¼ S 2.24 rds of W 10.14 rds of E 28 rds of Lot 1				1.95				42			42		14				14		
											39			39		13				13		
Katherine K + Verdi K Blackford		19	SE¼ of SW¼ Lot 6				4.45				132			132		44				44		
											120			120		40				40		
		20																				
							395.61				3183			4867	311	1104				1415		
											2836	1745		4581	297	1032				1329		

SOLD FOR TAXES	VALUATIONS BY SCHOOL DISTRICTS AS EQUALIZED BY DEPARTMENT OF TAXATION: District No. / Rate / Mills	Amount	Tax including State Homestead Mills	State Tax on Non-Homestead Mills	SPECIAL TAXES	TOTAL TAXES		PAID	WHEN PAID (Month Day Year)	Number of Receipt	March Settlement 1953	June Settlement 1953	Penalty	November Settlement 1953	Penalty	Collections to First Monday in January 1954	Penalty	Delinquent on First Monday in January 1954	Total Delinquent Tax and Penalty	REMARKS
	Dollars	Dollars				$ cts.					$ cts.	$ cts.	$ cts.	$ cts.	$ cts.	$ cts.	$ cts.	$ cts.	$ cts.	
1	1 100		20.90			20.90	1	PAID IN FULL	MAY 1 1953	5108		20.90								
2	297		62.10	68		62.78	2	2nd Half Paid	OCT 31 1953	9961		31.39		31.39						
								1st Half Paid	MAY 29 1953											
3							3													
4	74		15.48	16		15.64	4	PAID IN FULL	MAY 29 1953	9583		15.64								
5	17		3.56			3.56	5	PAID IN FULL	MAY 1 1953	5108		3.56								
6	229		47.88	52		48.40	6	Paid in FULL	APR 25 1953	5062		48.40								
7	101		21.12	22		21.34	7	PAID IN FULL	APR 25 1953			21.34								
8	79		16.52	18		16.70	8													1670 & 1837
9							9													
10		8	1.84	02		1.86	10	PAID IN FULL	MAY 29 1953	9583		1.86								
11							11													
12	200		41.82	46		42.28	12													4228 & 4651
13		193	53.84	10		53.94	13	PAID IN FULL	MAY 29 1953	9584		53.94								
		421																		
14							14													
15		8	1.84	02		1.86	15	PAID IN FULL	MAY 29 1953	9583		1.86								
16	8		1.68	02		1.70	16	PAID IN FULL	MAY 29 1953	9583		1.70								
17	1		20			20	17	PAID IN FULL	MAY 1 1953	5108		20								
18	SOLD FOR TAXES	14	3.20	04		3.24	18	PAID IN FULL	MAY 1 1953	5108		3.24								
19		44	10.08	10		10.18	19	PAID IN FULL	MAY 21 1953	5349		10.18								
20							20													
	118 / 188 / 1106	193 = 388 / 116 = 1104 / 309 = 1415	70.30 / 232.26 / 302.56	252		30.58						314.61		31.39				5.898		

Tabs: Lake Beach | Miller's Point | Shores on Lower Beach | Horseshoe

Assessment Roll and Tax List of Real Property in the Town of Pawers

Cass County, Minnesota, for Taxes for the Year 1952.

Form SCD(33)

IN WHOSE NAME ASSESSED	TO WHOM TRANSFERRED	DESCRIPTION OF PROPERTY: SUBDIVISION	Sec. or Lot	Town or Block	Rng.	Number of Acres of Land	Sch. District	Improvements Assessed To or No	Improvements Agricultural To or No	TRUE AND FULL VALUATIONS: LAND Exclusive of Structures and Improvements	BUILDINGS and Other Structures	MACHINERY Personality Attached to Real Estate	TOTAL True and Full Value	ASSESSED VALUATIONS: RURAL Homestead Up to $4,000 20%	RURAL Over $4,000 Non-Homestead 33⅓%	ALL OTHER Homestead Up to $4,000 25%	ALL OTHER Over $4,000 Non-Homestead 40%	MACHINERY Personality Attached to Real Estate 33⅓%	TOTAL ASSESSED VALUE	Total Assessed Value as Equalized by the Board of Review	FINAL EQUALIZED VALUE
						Acres / Mins.				+10% Dollars	Dollars	Dollars	Dollars	Dollars	Dollars	Dollars	Dollars	Dollars	Dollars	Dollars	Dollars
		1 NE¼ of NE¼	28	137	30		30														
		2 NW¼ of NE¼					44														
		3 SW¼ of NE¼																			
Henry Edward Pabst		Beginning at a point 32 rods 11 links North of the South 1/4 post of Section 28, Township 137 North, Range 30 West of the 5th P.M., thence West 20 rods, thence North 10 rods, thence East 20 rods, thence South 10 rods to the point of beginning.				1	"	No		33 / 30	12.6		159 / 156		53 / 52				53 / 52		
		5																			
		6 NE¼ of NW¼																			
		7 NW¼ of NW¼																			
		8 SW¼ of NW¼																			
		9 SE¼ of NW¼																			
Waldo E. Luebben		Commencing at the N.E. corner of Govt. Lot 3 of Section 4, Township 136 North, Range 30 West of the 5th P.M., thence West 20 rods, thence South 10 rods, thence East 20 rods, thence North 10 rods to the point of beginning.				69.88				24 / 21			24 / 21		8 / 7				8 / 7		
		11 NE¼ of SW¼																			
		12 NW¼ of SW¼																			
		13 SW¼ of SW¼																			
		14 SE¼ of SW¼																			
		15																			
		16 NE¼ of SE¼																			
		17 NW¼ of SE¼																			
		18 SW¼ of SE¼																			
		19 SE¼ of SE¼																			
		20																			
						167				57 / 51	1.6		183 / 177		61 / 59				61 / 59		

SOLD FOR TAXES	VALUATIONS BY SCHOOL DISTRICTS AS EQUALIZED BY DEPARTMENT OF TAXATION: District No. ..... Rate ..... Mills	District No. ..... Rate ..... Mills	District No. ..... Rate ..... Mills	District No. 30 Rate 44 Mills	District No. ..... Rate ..... Mills	District No. ..... Rate ..... Mills	Tax including State Homestead ..... Mills	State Tax on Non-Homestead 2.14 Mills	SPECIAL TAXES	TOTAL TAXES	PAID	WHEN PAID: Month Day Year	Number of Receipt	March Settlement 1953	June Settlement 1953	Penalty	November Settlement 1953	Penalty	Collections to First Monday in January 1954	Penalty	Delinquent on First Monday in January 1954	Total Delinquent Tax and Penalty	REMARKS
	Dollars	Dollars	Dollars	Dollars	Dollars	Dollars	$ cts.	$ cts.	$ cts.	$ cts.				$ cts.	$ cts.	$ cts.	$ cts.	$ cts.	$ cts.	$ cts.	$ cts.	$ cts.	
1																							
2																							
3																							
4				53			12.14	12		12.26	PAID IN FULL	MAY 29 1953	9585		12.26								
5																							
6																							
7																							
8																							
9																							
10				8			1.44	02		1.46	PAID IN FULL	JUN 29 1953	9583		1.46								
11																							
12																							
13																							
14																							
15																							
16																							
17																							
18																							
19																							
20																							
				61			13.98	14		14.12					14.12								

Miller's Point
Harris Beach
Nancy Beach
Horseshoe

Assessment Roll and Tax List of Real Property in the Louise of Pomeroy, Gass County, Minnesota, for Taxes for the Year 1952.

Form 5CD-(52)

IN WHOSE NAME ASSESSED	TO WHOM TRANSFERRED	DESCRIPTION OF PROPERTY: SUBDIVISION	Sec. or Lot	Town or Block	Rng.	Number of Acres of Land	Sch. District No.	Ind. Hom.	Ind. Rate Agric. Cultural Tax	TRUE AND FULL VALUATIONS: LAND Exclusive of Structures and Improvements	BUILDINGS and Other Structures	MACHINERY Permanently Attached to Real Estate	TOTAL True and Full Value	ASSESSED VALUATIONS: RURAL Homestead Up to $4,000 20%	RURAL Over $4,000 Non-Homestead 33⅓%	ALL OTHER Homestead Up to $4,000 25%	ALL OTHER Over $4,000 Non-Homestead 40%	MACHINERY Permanently Attached to Real Estate 33⅓%	TOTAL ASSESSED VALUE	Total Assessed Value as Equalized by the Board of Review	FINAL EQUALIZED VALUE	SOLD FOR TAXES	DISTRICT VALUATIONS AS COMPILED BY DEPARTMENT OF TAXATION	Tax Including State Homestead ..Mills	State Tax on Non-Homestead 2.86 Mills	SPECIAL TAXES	TOTAL TAXES	PAID	WHEN PAID	Number of Receipt	March Settlement 1953	June Settlement 1953	Penalty	November Settlement 1953	Penalty	Collections to First Monday in January 1954	Penalty	Delinquent on First Monday in January 1954	Total Delinquent Tax and Penalty	REMARKS
						Acres / Hmstd				Dollars	Dollars	Dollars	Dollars	Dollars	Dollars	Dollars	Dollars	Dollars	Dollars	Dollars	Dollars																			
Leo W. & Evelyn A. Hildebrand		NE¼ of NE¼	29	139	30	40	20		Yes	365			865	173					173			1 SOLD FOR TAXES		3618			3618	1 1st Half Paid	AUG 10 1953	12580				1809			1809	
Elmer & Ada Doty		NW¼ of NE¼				40			Yes	246	500		246	167					167			2		1714	18		1732	2 1st Half Paid	MAY 29 1953	9700		866					866	953
		SW¼ of NE¼				40			"	222			222		82				82			3		1548	16		1564	3 1st Half Paid	MAY 29 1953			782					782	860
										225			225		55				79																			
		SE¼ of NE¼				40			"	221			221		74				74																			
										241			241		67				67																			
Lee W. & Evelyn A. Hildebrand		NE¼ of NE¼				40			Yes	190			190	38					38			4 SOLD FOR TAXES		794			794	4 1st Half Paid	AUG 10 1953	12580				397			397	
										170			170	35					35																			
Henry R. & Hope Dellwo		Lot 4				2			No	84			759		253				253			5 SOLD FOR TAXES		5196	58		5254	5 PAID IN FULL	OCT 19 1953	13731				5254	205		5459	
										75	675		750		250				250																			
Elmer & Ada Doty		NE¼ of NW¼				40			No	147			147		49				49			6		1004	10		1014	6 1st Half Paid	MAY 29 1953			507					507	558
										132			132		44				44																			
		NW¼ of NW¼				40			"	252			252		84				84			7		1756	18		1774	7 1st Half Paid	MAY 29 1953	9700		887					887	976
										228			228		76				76																			
		SW¼ of NW¼				40	314		"	375			375		125				125			8		2614	28		2642	8 1st Half Paid	MAY 29 1953			1321					1321	1453
										342			342		114				114																			
		SE¼ of NW¼				40	6		"	330			453		151				151			9		3158	34		3192	9 1st Half Paid	MAY 29 1953			1596					1596	1756
										300	123		423		141				141																			
		NE¼ of SW¼																				10						10 Transferred to Village of Backus 7/11/53 without payment of taxes as property is												IVO Trans. 4-8-54
		NW¼ of SW¼																				11						11											
Kermit & Betty Zoffke						40			Yes	420			996	199					199			12		4160			4160	12 2nd Half Paid	OCT 31 1953	13216		2080		2080				
										580	575		1155	199					199									12 1st Half Paid	MAY 29 1953	9586								
		SW¼ of SW¼																				13						13											
		SE¼ of SW¼																				14						14											
Beckner State Bank		60 acres of SW¼ of SE¼				60			Yes	110	600		710	142					142			15 PAID IN FULL		2968			2968	15 PAID IN FULL	MAY 28 1953	9588		2968						
										140			140																										
Alma W. & Ruth M. Lewis		NE¼ of SE¼				40			No	336			336		112				112			16 PAID IN FULL	OCT 28 1953	2342	26		2368	16 PAID IN FULL	OCT 28 1953	14727				9046	317		9363	
Lewis & Ruth M. Lewis										316			316		105				105									2nd Half Paid	OCT 27 1953	14504								
		NW¼ of SE¼ lying S. of R/W of Soo Line Ry. Co.				40			"	951			951		317				317			17 PAID IN FULL	OCT 28 1953	6648	72		6720	17 PAID IN FULL	OCT 28 1953					2781			2781	
		SW¼ of SE¼ lying S. of R/W of Soo Line Ry. Co.				40			"	366	550		916		305				305									2nd Half Paid	MAY 21 1953	5813								
K. A. E. Lektas		1.17 ac. N. & W. of Soo Line R/W .60 acres				38.23			Yes	1330			1330	266					266			18		5562			5562	18 1st Half Paid	MAY 21 1953	5813		2781					2781	
										715	875		1214	257					257																			
John & Adella Stevenson		part of NE¼ of SE¼				19			"	710			710	87					87			19		1818			1818	19 PAID IN FULL	OCT 22 1953	13935				1818	64		1882	
Wm. & Josephine R.										415	225		640	83					83																			
Walter & Linnea Harlow		SE¼ of SE¼ less 1 acre				21			"	535			535	125					125			20		2614			2614										2614	Pd. Dec. 2-01 NR #2587 1-13-54
										215	390		605	121					121																			
Lawson-VanEps Lots 1 & 2		Part of NW¼ of SE¼				52.83				1378	4513		8888	1030	1246				2276					5736			5736					1378			1378	
										3464			8497	943	1174				2169					41445	280		41725								10709	
														2073		253		1776					48914			48374									

Plat Book
Willard's Point
Lucy Beach
Horseboe
Roads

Assessment Roll and Tax List of Real Property in the Bowne of Powers

Form 5CDT(52)

IN WHOSE NAME ASSESSED	TO WHOM TRANSFERRED		DESCRIPTION OF PROPERTY: SUBDIVISION	Sec. or Lot	Town or Block	Rge.	Number of Acres of Land	No.	Ind. Homestead	Ind. Agricultural	TRUE AND FULL VALUATIONS: LAND Exclusive of Structures and Improvements	BUILDINGS and Other Structures	MACHINERY Permanently Attached to Real Estate	TOTAL True and Full Value	ASSESSED VALUATIONS: RURAL Homestead Up to $4,000 20%	RURAL Over $4,000 and Non-Homestead 33⅓%	ALL OTHER Homestead Up to $4,000 25%	ALL OTHER Over $4,000 and Non-Homestead 40%	ALL OTHER MACHINERY Permanently Attached to Real Estate 33⅓%	TOTAL ASSESSED VALUE	Total Assessed Value as Equalized by the Board of Review	FINAL EQUALIZED VALUE
							Acres 100ths				Dollars	Dollars	Dollars	Dollars	Dollars	Dollars	Dollars	Dollars	Dollars	Dollars	Dollars
C. L. Curry		1	NE¼ of NE¼ E. of Ry	30	137	30	32	20	Yes		285 / 260			285 / 260	57 / 52					57 / 52	
Luella A. + Howard M. Gang		2	NW¼ of NE¼ Lot 1				38	11			335 / 205	350		685 / 655	137 / 131					137 / 131	
Loren Barchus		3	SW¼ of NE¼ Lot 2 less 9 rods less parts W. of Ry				39.05	"			425 / 385	675		1100 / 1060	220 / 212					220 / 212	
		4	SE¼ of NE¼																		
Luella A. + Howard M. Gang		5	4 Acres in Lot 2				4		Yes / Yes		100 / 90	300		400 / 390	20 / 18	100				120 / 118	
		6	NE¼ of NW¼																		
		7	NW¼ of NW¼																		
		8	SW¼ of NW¼																		
		9	SE¼ of NW¼																		
Wm. Knopf		10	5 Acres in NE¼ of NW¼				5		Yes		95 / 55	50		145 / 105	29 / 21					29 / 21	
		11	NE¼ of SW¼																		
		12	NW¼ of SW¼																		
		13	SW¼ of SW¼																		
		14	SE¼ of SW¼																		
		15																			
Loren Barchus		16	NE¼ of SE¼ Lot 1 less 1 acre & less part W. of Ry				33.07		Yes		35 / 30			35 / 30	7 / 6					7 / 6	
		17	NW¼ of SE¼ less part W. of Ry																		
		18	SW¼ of SE¼																		
		19	SE¼ of SE¼																		
		20																			
							113.05				1275 / 1155	375		2650 / 2530	470 / 446	100				570 / 546	

SOLD FOR TAXES	VALUATIONS BY SCHOOL DISTRICTS AS EQUALIZED BY DEPARTMENT OF TAXATION: District No. ..... Rate ..... Mills	District No. ..... Rate ..... Mills	District No. ..... Rate ..... Mills	District No. ..... Rate ..... Mills	District No. ..... Rate ..... Mills	District No. ..... Rate ..... Mills	Tax including State Homestead ..... Mills	State Tax on Non-Homestead 22.6 ..... Mills	SPECIAL TAXES	TOTAL TAXES	PAID	WHEN PAID (Month Day Year)	Number of Receipt	March Settlement 1953	June Settlement 1953	Penalty	November Settlement 1953	Penalty	Collections to First Monday in January 1954	Penalty	Delinquent on First Monday in January 1954	Penalty	Total Delinquent Tax and Penalty	REMARKS
	Dollars	Dollars	Dollars	Dollars	Dollars	Dollars	$ cts.	$ cts.	$ cts.	$ cts.				$ cts.	$ cts.	$ cts.	$ cts.	$ cts.	$ cts.	$ cts.	$ cts.	$ cts.	$ cts.	
1	107						11 92			11 92	2nd Half Paid	OCT 31 1953	15792		596		596						
2	137						24 64			24 64	1st Half Paid	MAY 29 1953	9563		1432		1132		300				
3	220						46 00			46 00	2nd Half Paid	OCT 31 1953	15793										
											1st Half Paid	MAY 29 1953	9564		2300		23						
4																							
5		20 / 100					27 41	22		27 63	2nd Half Paid	MAY 29 1953	9563		1385		1185				200		
											2nd Half Paid	OCT 31 1953	15794										
											Balance Paid	DEC 9 1953	15372										
6																							
7																							
8																							
9																							
10	SOLD FOR TAXES 29						6 06			6 06													
11																							
12																							
13																							
14																							
15																							
16	7						1 46			1 46	2nd Half Paid	OCT 31 1953	15795										
											1st Half Paid	MAY 29 1953	9589		73		73						
17																							
18																							
19																							
20	450 / 450	20 / 100 = 470 / 140					97 47 / 94 08 / 121 56	22		121 78					1784		5286		500		1004		

Boxes: Hebron Branch | Hillsboro Point | Hillsboro Public Library | Lucy Beach | Norcross | Wood

Assessment Roll and Tax List of Real Property in the Town of Powers

Form SCD (53) [illegible]

IN WHOSE NAME ASSESSED	TO WHOM TRANSFERRED	DESCRIPTION OF PROPERTY: SUBDIVISION	Sec. or Lot	Town or Block	Rng.	Number of Acres of Land: Acres	100ths	No. School District	Is the Real Estate Agricultural Yes or No	Is the Real Estate Agricultural Yes or No	TRUE AND FULL VALUATIONS: LAND Exclusive of Structures and Improvements	BUILDINGS and Other Structures	MACHINERY Permanently Attached to Real Estate	TOTAL True and Full Value	ASSESSED VALUATIONS: RURAL: Homestead Up to $4,000 20%	RURAL: Over $4,000 and Non-Homestead 33⅓%	ALL OTHER: Homestead Up to $4,000 25%	ALL OTHER: Over $4,000 and Non-Homestead 40%	ALL OTHER: MACHINERY Permanently Attached to Real Estate 33⅓%	TOTAL ASSESSED VALUE	Total Assessed Value as Equalized by the Board of Review	FINAL EQUALIZED VALUE
						Acres	100ths				Dollars	Dollars	Dollars	Dollars	Dollars	Dollars	Dollars	Dollars	Dollars	Dollars	Dollars	Dollars
		1 NE¼ of NE¼	31	139	30		89															
		2 NW¼ of NE¼																				
		3 SW¼ of NE¼																				
		4 SE¼ of NE¼																				
		5																				
		6 NE¼ of NW¼																				
		7 NW¼ of NW¼																				
		8 SW¼ of NW¼																				
		9 SE¼ of NW¼																				
Peter G. & Pearl E. Andrus Clark V. & Irene M. Johnston		10 E½ of Lot 5				162		16			51 48			51 48		17 16				17 16		
		11 NE¼ of SW¼																				
Clark V. & Irene M. Johnston		12 W½ of ~~NW¼~~ Lot 5				162		No			51 48			51 48		17 16				17 16		
		13 SE¼ of SW¼																				
		14																				
		15																				
James I. & Edith A. Cada		16 NE¼ of SE¼ Lot 3				46	25	Yes			430 390			430 390		86 78				86 78		
		17 NW¼ of SE¼																				
" "		18 SW¼ of SE¼ Lot 4				52	50	Yes			485 440			485 440		97 88				97 88		
		19 SE¼ of SE¼																				
		20																				
						161	99				1017 926			1017 926		183 166		34 32		217 198		

Cass County, Minnesota, for Tax for the Year 1952.

SOLD FOR TAXES	VALUATIONS BY SCHOOL DISTRICTS AS EQUALIZED BY DEPARTMENT OF TAXATION: District No. 30 Rate 22 Mills Dollars	District No. 34 Rate 22 Mills Dollars	District No. Rate Mills Dollars	District No. Rate Mills Dollars	Tax including State Homestead Mills	State Tax on Non-Homestead 22 Mills	SPECIAL TAXES	TOTAL TAXES	PAID	WHEN PAID: Month Day Year	Number of Receipt	March Settlement 1953	June Settlement 1953	Penalty	November Settlement 1953	Penalty	Collections to First Monday in January 1954	Penalty	Delinquent on First Monday in January 1954	Total Delinquent Tax and Penalty	REMARKS
					$ cts.	$ cts.	$ cts.	$ cts.				$ cts.	$ cts.	$ cts.	$ cts.	$ cts.	$ cts.	$ cts.	$ cts.	$ cts.	
1																					
2																					
3																					
4																					
5																					
6																					
7																					
8																					
9																					
10		17			340	04		394	10 PAID IN FULL	MAY 29 1953	9580		394								
11																					
12																					
13 HOLD FOR TAXES		17			340	04		394	13											394	433
14																					
15																					
16	86				1748			1748	16 1st Half Paid	MAY 2 1953	9761		874							874	989
17									17												
18	97				2028			2028	18 1st Half Paid	MAY 29 1953	9701		1014							1014	1115
19									19												
20									20												
	183	34 = 217			3876	08		4614					2307							2307	
					4606																

Abstract Book | Willard's Folio | Abstract Entries on | Entry Search | Horsetail | Book

Form 5CD(52) Authorized by Section 270.07, Statutes

IN WHOSE NAME ASSESSED	TO WHOM TRANSFERRED
Elmer & Alda Doty	
Elmer & Caroline Cook	
" "	
Elmer & Alda Doty	
Minn Power & Light	
Francis W. & Gladys L. Van Epps	
Leslie & Gladys Sawyer	
~~Village of Backus (cemetery)~~	
Village of Backus	
James L. & Elsie A. Cada	
" "	
Norman W. & Margaret L. Sinn	
~~Norman A. & Thelma E. Addison~~	
~~Dave M. Lampart~~	
Kustaa A. & Rhoda E. Lehto	
" "	
Harold J. & Thelma Doty	
continued on next page	
Oscar A. & Mabel O. Wahlstrom	

Part of Lot 1 - 32-13930

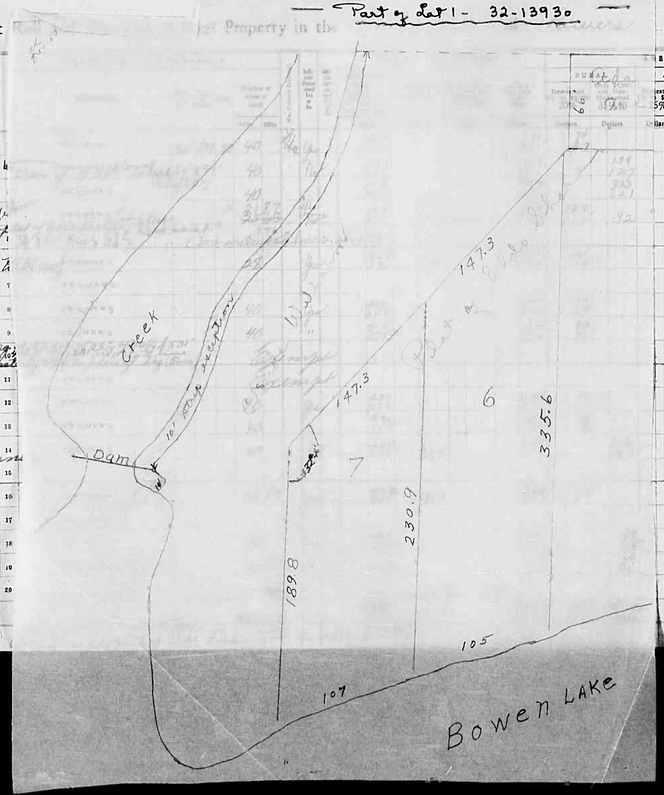

ASSESSED VALUATIONS

ALL OTHER Over $4,000 and Non-Homestead 40%	MACHINERY Permanently Attached to Real Estate 33⅓%	TOTAL ASSESSED VALUE	Total Assessed Value Equalized by the Board of Review	FINAL EQUALIZED VALUE
Dollars	Dollars	Dollars	Dollars	Dollars
		74		
		67		
		139		
		127		
		333		
		321		
		211		
		207		
		121		
		115		
		70		
		64		
		83		
		79		
		76		
		74		
		70		
		97		
		85		
		39		
		36		
		1578		
		1485		

SOLD FOR TAXES	VALUATIONS BY SCHOOL DISTRICTS AS EQUALIZED BY DEPARTMENT OF TAXATION	Tax including State Homestead ..... Mills	State Tax on Non-Homestead 23.6 Mills	SPECIAL TAXES	TOTAL TAXES		PAID	WHEN PAID	Number of Receipt	March Settlement 1953	June Settlement 1953	Penalty	November Settlement 1953	Penalty	Collections to First Monday in January 1954	Penalty	Delinquent on First Monday in January 1954	Total Delinquent Tax and Penalty	REMARKS
	District No. ..... Rate ..... Mills							Month Day Year											
	Dollars	Dollars	Dollars	$ cts.	$ cts.					$ cts.	$ cts.	$ cts.	$ cts.	$ cts.	$ cts.	$ cts.	$ cts.	$ cts.	
		1548			1548	1	PAID IN FULL	MAY 29 1953	6863		1548								
		2906	32		2938	2											2938	32.32	
		6962	76		7038	3											7038	774.18	Elmer & Alda Doty PAID IN FULL
	Edna Doty 39.69 Inc.	4412	20		4432	4	Balance Paid	MAY 29 1953	6864		3968								Harold & Thelma Doty PAID IN FULL
	Unallocated 4.4 Inc.						Farm Paid	MAY 29 1953	6806		464								
						5													
		2530			2530	6	PAID IN FULL	MAY 27 1953	9591		2530								
						7													
		1464			1464	8	1st Half Paid	MAY 29 1953	6899		1600								
		1736			173	9	2nd Half Paid	OCT 27 1953	9705				1600						
						10	1st Half Paid	MAY 29 1953	14705										
						11	2nd Half Paid												
		962			962	12	1st Half Paid	MAY 29 1953	9701		481						481	504	
		1630			1630	13	1st Half Paid	MAY 29 1953			815						815	897	
SOLD FOR TAXES		4454	48		4502	14	PAID IN FULL	JUL 13 1953	171				4502	90					
						15													
		1548			1548	16											1548	1703	
						17													
		2028	22		2050	18	2nd Half Paid	OCT 27 1953	14509		1025		1025						
		816	08		824	19	1st Half Paid	MAY 29 1953	5713		1012		412						
							2nd Half Paid	OCT 27 1953											
						20	1st Half Paid	MAY 29 1953											
		32996	206		33202						12843		7529				22890		

Millerts Point | Lucy Beach | Horseshoe Woods



Assessment Roll and Tax List of Real Property in the Town of Towers

Form 8CD (52)

IN WHOSE NAME ASSESSED	TO WHOM TRANSFERRED	DESCRIPTION OF PROPERTY: SUBDIVISION	Sec. or Lot	Town or Block	Rge.	Number of Acres of Land: Acres	100ths	No. School District	Ind. Hous. Taxed Yes / No	Ind. Agric. Taxed Yes / No	TRUE AND FULL VALUATIONS: LAND Exclusive of Structures and Improvements	BUILDINGS and Other Structures	MACHINERY Permanently Attached to Real Estate	TOTAL True and Full Value	ASSESSED VALUATIONS: RURAL Homestead Up to $4,000 20%	RURAL Over $4,000 and Non-Homestead 40%	ALL OTHER Homestead Up to $4,000 25%	ALL OTHER Over $4,000 and Non-Homestead 40%	MACHINERY Permanently Attached to Real Estate 33 1/3%	TOTAL ASSESSED VALUE	Total Assessed Value as Examined by the Board of Review	FINAL EQUALIZED VALUE	REMARKS
						Acres	100ths				Dollars	Dollars	Dollars	Dollars	Dollars	Dollars	Dollars	Dollars	Dollars	Dollars	Dollars	Dollars	
Elmer & Ada Doty		1 NE¼ of NE¼	32	139	30	40		20		Yes	370 / 335			370 / 335	74 / 67					74 / 67			
Elmer & Caroline Cook		2 W215' of S 225' of NW¼ of SE¼ (less 50'x561' Road in Twp Co)				10				Not	381 / 317			381 / 317		127 / 139				127 / 139			
" "		3 SW¼ of NE¼				40					999 / 763	623		999 / 763		333 / 321				333 / 321			
Elmer & Adah Doty		4 SE¼ of NE¼ Lot 1 less plat of Eleo Shores 2nd Add and 50'x150' NW¼ of NE¼	10			21.87 / 376				Yes / Not	195 / 175	459 / 276	Gatine	879 / 812	119 / 113	92				211 / 207			See Rec Book
Minn Power & Light		5 (Tax included in Lines 4 above)																					
Francis W. & Gladys S. Van Eps	W 38 rods	6 E¼ of NW¼				28				Yes	325 / 295	280		605 / 575	121 / 115					121 / 115			
		7 NW¼ of NW¼																					
Leslie & Gladys Sawyer		8 SW¼ of NW¼				40				Yes	350 / 320			350 / 320	70 / 64					70 / 64			
" "		9 SE¼ of NW¼				40				"	415 / 375			415 / 375	83 / 75					83 / 75			
Village of Bertha (Cemetery)		10 Beg at SE cor of NE¼ of NW¼ Th W 405.5' Th N 405.5' Th E 405.5' Th S 405.5' to Beg (5 acres) Exempt																					
Village of Bertha		11 NE¼ of SW¼ Exempt																					
James D. & Edie A. Cada		12 NW¼ of SW¼				40				Yes	230 / 210			230 / 210	46 / 42					46 / 42			
" "		13 SW¼ of SW¼				40				"	390 / 355			390 / 355	78 / 71					78 / 71			
Norman A. & Margaret L. Tinney		14 SE¼ of SW¼				40				Not	264 / 240	375		639 / 615		213 / 205				213 / 205			
Orlin H. & Vilma E. Anderson		15																					
Lars H. Lampart		16 NE¼ of SE¼ Lot 2				50.80				Yes	220 / 200	150		370 / 350	74 / 70					74 / 70			
		17 NW¼ of SE¼																					
Kustaa A. & Rhoda C. Lehto		18 SW¼ of SE¼				40				Not	291 / 255			291 / 255		97 / 85				97 / 85			
" "	Irma	19 SE¼ of SE¼ Lot 3				22.80				"	117 / 103			117 / 103		39 / 34				39 / 34			
Harold & Irma		20 S 16 rods of Lot 1				76					See Sec. 4												
Continued on next page						407.20					3960 / 3589	2104		6064 / 5693	665 / 619	413 / 616				1578 / 1435			
Donald & Mabel Wikstrom		Part of Lot 1 & Lot 2 Sec 4 & Part of Lot 3 Sec 3 Twp 139 Range 30 (Except Parcel on Line 4)																					

Cass County, Minnesota, for Taxes for the Year 1952.

35

SOLD FOR TAXES	VALUATIONS BY SCHOOL DISTRICTS AS EQUALIZED BY DEPARTMENT OF TAXATION: District No. / Rate / Mills	Tax including State Homestead Mills	State Tax on Non-Homestead 22.6 Mills	SPECIAL TAXES	TOTAL TAXES	PAID	WHEN PAID: Month Day Year	Number of Receipt	March Settlement 1953	June Settlement 1953	Penalty	November Settlement 1953	Penalty	Collections to First Monday in January 1954	Penalty	Delinquent as First Monday in January 1954	Total Delinquent Tax and Penalty	REMARKS
	Dollars	$ cts.	$ cts.	$ cts.	$ cts.				$ cts.	$ cts.	$ cts.	$ cts.	$ cts.	$ cts.	$ cts.	$ cts.	$ cts.	
	#74	1548			1548	1 PAID IN FULL	MAY 29 1953	6862		1548								
	#39	2106	32		2938	2										2738	3282	
	#333	6962	76		7038	3										7038	7714	
	#119 (921)	14412	20		14432	4 Balance Paid / Fees Paid	MAY 29 1953 / MAY 29 1953	6869 / 6806		13965 / 467								Eleo Shores 2nd Add PAID IN FULL / Harold Doty Jr. PAID IN FULL
						5												
	#121	2530			2530	6 PAID IN FULL	MAY 29 1953	9591		2530								
						7												
	#70	1464			1464	8 1st Half Paid / 2nd Half Paid	MAY 5 1953 / OCT 29 1953	6499		1600							
	#83	1736			1736	9 1st Half Paid / 2nd Half Paid	MAY 5 1953 / OCT 29 1953	4705				1600					
						10												
						11												
	#46	962			962	12 1st Half Paid	MAY 29 1953	9901		481						481	577	
	#78	1630			1630	13 1st Half Paid	MAY 29 1953			815						815	897	
PAID FOR TAXES	213	4454	48		4502	14 PAID IN FULL	JUL 13 1953	1171				4502	90					
						15												
	#74	1548			1548	16										1548	1703	
						17												
	97	2028	22		2050	18 2nd Half Paid / 1st Half Paid	OCT 27 1953 / MAY 29 1953	8309 / 5213		1025		1025					
	39	816	08		824	19 2nd Half Paid / 1st Half Paid	OCT 27 1953 / MAY 29 1953			412		412					
						20												
	#765 / 913 / 1578	32496	206		32702					12843		7529				1288		

Tabs: Big Willow Beach | Hillier's Point | Horseshoe Beach

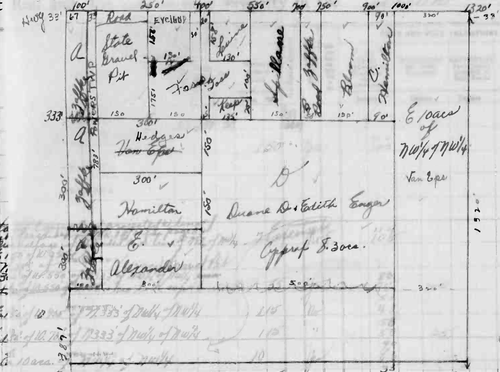

| IN WHOSE NAME ASSESSED | TO WHOM TRANSFERRED | | |



Assessment Roll and Tax List of Real Property in the Town of Powers

Cass County, Minnesota, for Taxes for the Year 1952.

Form SCD (52) 10M3 Lyon Stamp, Minneapolis

IN WHOSE NAME ASSESSED	TO WHOM TRANSFERRED	DESCRIPTION OF PROPERTY: SUBDIVISION	Sec. or Lot	Town or Block	Rng.	Number of Acres of Land: Acres	100ths	No. School District	Indus. Comm. Agricultural Tax or Ex.	Indus. Comm. Agricultural Tax or Ex.	TRUE AND FULL VALUATIONS: +10% LAND Exclusive of Structures and Improvements	BUILDINGS and Other Structures	MACHINERY Permanently Attached to Real Estate	TOTAL True and Full Value	ASSESSED VALUATIONS: RURAL Homestead Up to $4,000 20%	RURAL Over $4,000 and Non-Homestead 33⅓%	ALL OTHER Homestead Up to $4,000 25%	ALL OTHER Over $4,000 and Non-Homestead 40%	MACHINERY Permanently Attached to Real Estate 33⅓%	TOTAL ASSESSED VALUE	Total Assessed Value of Property Equalized by the Board of Review	FINAL EQUALIZED VALUE
						Acres					Dollars	Dollars	Dollars	Dollars	Dollars	Dollars	Dollars	Dollars	Dollars	Dollars	Dollars	Dollars
		1 NE¼ of NE¼	32	139	30																	
Ross E. & Dorothy E. Baker		W. 215' of N. 299' of NW¼ of NE¼				1.50			Yes		110 / 100			110 / 100	22 / 20					22 / 20		
		3 SW¼ of NE¼																				
		4 SE¼ of NE¼																				
~~Bruce M. Engerman~~	~~Village of Backus~~	~~All that part of the E. 1/2 of the NW¼ of the NE¼ lying Southerly of the Northerly line of Block 1 of Backus Village, and Northerly of the Southerly line of Block 2 of Backus Village, and Northerly of the Southerly line of the N. 2150' of W. 330' of the NW¼ of the NE¼~~				~~Exempt~~			~~Yes~~		117 / 105			114 / 105		38 / 35				38 / 35		
		~~Beginning at the NW corner of Block 1 of Backus Village, thence E. 330' to the NE corner of Block 1 of Backus Village, thence S. 330' to the SE corner of Block 1 of Backus Village, thence W. 330' to the SW corner of Block 1 of Backus Village, thence N. 330' to the NW corner of Block 1 of Backus Village, to the point of beginning~~																				
		~~Beginning at the NW corner of Block 2 of Backus Village, thence E. 330' to the NE corner of Block 2 of Backus Village, thence S. 330' to the SE corner of Block 2 of Backus Village, thence W. 330' to the SW corner of Block 2 of Backus Village, thence N. 330' to the NW corner of Block 2 of Backus Village, to the point of beginning~~																				
		~~Beginning at the NW corner of Block 3 of Backus Village, thence E. 330' to the NE corner of Block 3 of Backus Village, thence S. 330' to the SE corner of Block 3 of Backus Village, thence W. 330' to the SW corner of Block 3 of Backus Village, thence N. 330' to the NW corner of Block 3 of Backus Village, to the point of beginning~~																				
		~~Beginning at the NW corner of Block 4 of Backus Village, thence E. 330' to the NE corner of Block 4 of Backus Village, thence S. 330' to the SE corner of Block 4 of Backus Village, thence W. 330' to the SW corner of Block 4 of Backus Village, thence N. 330' to the NW corner of Block 4 of Backus Village, to the point of beginning~~																				
~~State of Minnesota~~		~~All that part of the N. 330' of the W. 330' of the NW¼ of the NW¼ lying East of Grave Rt~~																				
Ole & Nellie Foss		E. 300' of W. 550' of N. 330' of NW¼ of NW¼ ~~Less & Except Street~~				55			Yes		80 / 70	100		180 / 170	36 / 35					36 / 35		
Margaret E. & Elmer W. Blossom		E. 330' of W. 990' of N. 330' of NW¼ of NW¼				1.15			Yes		48			48		17				17		
Delbert Parker & Ina D. Bryan		E. 330' of W. 660' of N. 330' of NW¼ of NW¼				1.15			"		58 / 50	25		78 / 75		26 / 25				26 / 25		
Francis W. & Gladys L. Van Epps		E. 10 acres of NW¼ of NW¼				10			Yes		90 / 80			90 / 80	18 / 16					18 / 16		
Eleanor E. Hamilton		E. 300' of W. 1400' of N. 350' of NW¼ of NW¼				1.05			"		35 / 30	225		260 / 255	52 / 51					52 / 51		
Horace & Edith M. Hedges		E. 300' of W. 1100' of N. 350' of NW¼ of NW¼				1.05			"		35 / 30	225		260 / 255	52 / 51					52 / 51		
Moses & Lila Goffke	(a)	W. 100' of N. 333' of NW¼ of NW¼ Street							Yes		57 / 51			57 / 51		19 / 17				19 / 17		
	(b)	E. 10' of W. 751' of N. 333' of NW¼ of NW¼ Street							No		33 / 30			33 / 30		11 / 10				11 / 10		
David & Betty J. Hamilton	(c)	E. 90' of W. 1060' of N. 333' of NW¼ of NW¼ ~~Less & Except S. 333' of NW¼ of NW¼ Less & Except S. 333' of N. 666' of W. 440'~~				70			"		33 / 30			33 / 30		11 / 10				11 / 10		
Duane D. & Edith E. Enger	(d)	W. 1060' ~~Less & Except N. 666' of W. 440'~~ of N. 333' of NW¼ of NW¼				16.90			"		147 / 135			147 / 135		49 / 45				49 / 45		
Peter & Ethel Alexander		E. 300' of N. 333' of W. 660' of NW¼ of NW¼				2.05			"		58 / 50	100		158 / 150		51 / 50				51 / 50		
Clinton J. & Florence S. Keep		(135'x135') E. 135' of S. 135' of NW¼ of NW¼				.25			Yes		75 / 70	225		260 / 255	52 / 51					52 / 51		
Enoch B. & Maud A. Lavine		E. 330' of W. 550' of N. 158' of NW¼ of NW¼ ~~Less & Except N. 132' of W. 132' of E. 330' of N. 158' of NW¼ of NW¼~~				.50			No		33 / 30			33 / 30		11 / 10				11 / 10		
						959					1174	900		1859 / 1774	232 / 214	233 / 218				465 / 432		
~~Gerald & Geraldine Eklund~~		~~N. 132' of W. 132' of E. 330' of N. 158' of NW¼ of NW¼~~				~~.50~~																
						75.51																

SOLD FOR TAXES	VALUATIONS BY SCHOOL DISTRICTS AS EQUALIZED BY DEPARTMENT OF TAXATION: District No. ..... Rate ..... Mills / Dollars	District No. ..... Rate ..... Mills / Dollars	District No. ..... Rate ..... Mills / Dollars	District No. ..... Rate ..... Mills / Dollars	Tax including State Homestead	State Tax on Non-Homestead 22.6 Mills	SPECIAL TAXES	TOTAL TAXES	PAID	WHEN PAID: Month Day Year	Number of Receipt	March Settlement 1953	June Settlement 1953	Penalty	November Settlement 1953	Penalty	Collections to First Monday in January 1954	Penalty	Delinquent on First Monday in January 1954	Penalty	Total Delinquent Tax and Penalty	REMARKS
					$ cts.	$ cts.	$ cts.	$ cts.				$ cts.	$ cts.	$ cts.	$ cts.	$ cts.	$ cts.	$ cts.	$ cts.	$ cts.	$ cts.	
1																						
2		#22			460			460	PAID IN FULL	MAY 29 1953	9588		460								
3																						
4																						
5																						
6	SOLD FOR TAXES	~~38~~ out			794	08		802	Cancelled - Village property - Cemetery	8-20-51												8.02 Cancelled
7																						
8		#36			752			752	As Mail Paid	APR 2 1953	3628		376						376	414	
9	SOLD FOR TAXES	17			356	04		360												360		
10			26		590	06		602	PAID IN FULL	MAY 29 1953	6480		602								
11		#18			376			376	PAID IN FULL	MAY 29 1953	9591		376								
12		#52			1088			1088	PAID IN FULL	NOV 13 1953	15301							1088	87		
13		#52			1088			1088	PAID IN FULL	MAY 29 1953	9592		1088								
14		19			398	04		402	Balance Paid Part Paid	OCT 31 1953 MAY 29 1953	15187		201		201						
15		11			230	02		232	Balance Paid Part Paid	OCT 31 1953 MAY 29 1953	9590		166		66						
16		11			230	02		232	PAID IN FULL	MAY 18 1953	6057		232								
17	SOLD FOR TAXES	49			1024	12		1036												1036		
18	SOLD FOR TAXES	51			1066	12		1078												1078		
19		#52			1088			1088	Balance Paid Part Paid	OCT 26 1953 MAY 29 1953	14184		700		388						
20		11			230	02		232	PAID IN FULL	MAY 29 1953	6502		232								
		#232 / 207 / 234	=	26 / 20 / 26	6946 / 4680 / 7776	52		9828					4483		1555		1088		2850		

Assessment Roll and Tax List of Real Property in the Town of Powers

Form 5CD (52) [illegible]

	IN WHOSE NAME ASSESSED	TO WHOM TRANSFERRED		DESCRIPTION OF PROPERTY: SUBDIVISION	Sec. or Lot	Town or Block	Rng.	Number of Acres of Land: Acres	Number of Acres of Land: Hundredths	No. School District	Individual Homestead Tax Number	Individual Apportioned Tax Number	TRUE AND FULL VALUATIONS: LAND Exclusive of Structures and Improvements	TRUE AND FULL VALUATIONS: BUILDINGS and Other Structures	TRUE AND FULL VALUATIONS: MACHINERY Permanently Attached to Real Estate	TRUE AND FULL VALUATIONS: TOTAL True and Full Value	ASSESSED VALUATIONS: RURAL: Homestead Up to $4,000 20%	ASSESSED VALUATIONS: RURAL: Over $4,000 and Non-Homestead 33⅓%	ASSESSED VALUATIONS: ALL OTHER: Homestead Up to $4,000 25%	ASSESSED VALUATIONS: ALL OTHER: Over $4,000 and Non-Homestead 40%	ASSESSED VALUATIONS: MACHINERY Permanently Attached to Real Estate 33⅓%	ASSESSED VALUATIONS: TOTAL ASSESSED VALUE	Total Assessed Value as Equalized by the Board of Review	FINAL EQUALIZED VALUE
													Dollars	Dollars	Dollars	Dollars	Dollars	Dollars	Dollars	Dollars	Dollars	Dollars	Dollars	Dollars
1	Katherine & Verdi R. Blackford		1	NE¼ of NE¼ Lot 1	33	139	30	28	50	30 31	Not		252 / 228	300		552 / 528		184 / 176				184 / 176		
2			2	NW¼ of NE¼																				
3	Wm. & Marvel De Tuncq		3	SW¼ of NE¼ Lot 3				26	50		Not		147 / 135			147 / 135		49 / 45				49 / 45		
4			4	SE¼ of NE¼																				
5			5																					
6	" "		6	NE¼ of NW¼ Lot 4				22			Not		204 / 186			204 / 186		68 / 62				68 / 62		
7	" "		7	NW¼ of NW¼				40			"		366 / 333	138		504 / 471		168 / 157				168 / 157		
8	" "		8	SW¼ of NW¼ Lot 5				19	50		Not		215 / 192	250		465 / 442	543 / 539					543 / 539		
9	" "		9	SE¼ of NW¼ Lot 6				36	20		Not		357 / 324			357 / 324		119 / 108				119 / 108		
10			10																					
11	" "		11	NE¼ of SW¼ Lot 7				30	70		Not		267 / 243			267 / 243		89 / 81				89 / 81		
12			12	NW¼ of SW¼																				
13			13	SW¼ of SW¼																				
14	James & Hazel A. Wall		14	SE¼ of SW¼ Lot 8 less 3.0 Acres & less 4.9 Acres				38	33		Not		225 / 207			225 / 207		75 / 68				75 / 68		
15	Rodney & Grace M. Warner		15	" " Less 8 Acres of Lot 8				9	7		"		33 / 30			33 / 30		11 / 10				11 / 10		
16		Carl H. Falk	16	NE¼ of SE¼ Lot 2				19	25		"		221 / 200	592		728 / 700		241 / 234				241 / 234		
17	Wm. & Marvel De Tuncq		17	NW¼ of SE¼				40			"		255 / 231			255 / 231		85 / 77				85 / 77		
18			18	SW¼ of SE¼																				
19			19	SE¼ of SE¼																				
20	Beulah Flora & Celestine E. Flora		20	All Lots of Lot 8				5			Yes		165 / 150	450		615 / 600	123 / 120					123 / 120		
								277.95					2754	3890		6644	666 / 639	1089 / 1018				1755 / 1677		

	SOLD FOR TAXES	VALUATIONS BY SCHOOL DISTRICTS AS EQUALIZED BY DEPARTMENT OF TAXATION: District No. / Rate Mills	Tax including State Homestead Mills	State Tax on Non-Homestead 4.6 Mills	SPECIAL TAXES	TOTAL TAXES	PAID	WHEN PAID: Month Day Year	Number of Receipt	March Settlement 1953	June Settlement 1953	Penalty	November Settlement 1953	Penalty	Collections to First Monday in January 1954	Penalty	Delinquent on First Monday in January 1954	Total Delinquent Tax and Penalty	REMARKS
		Dollars	$ cts.	$ cts.	$ cts.	$ cts.													
1		184	3848	42		3890	1 PAID IN FULL	MAY 21 1953	5349		3891								
2																			
3		29 44 Abate #5848	606 / 1077	46		606 / 1123	3 Balance Paid / 1st Half Paid	OCT 6 1953 / MAR 27 1953	3586 / 3061		548		88						#48. Abated
4																			
5																			
6		68	1422	16		1438	6 Balance Paid / 1st Half Paid	OCT 6 1953 / MAR 27 1953	3586 / 3061		719		719						
7		106 168 Abate. #5848	3217 / 5000	38		2113 / 3255	7 Balance Paid / 1st Half Paid	OCT 6 1953 / MAR 27 1953	3586 / 3061		1775		567						14.38 Abated.
8		543	11354			11354	8 Balance Paid / 1st Half Paid	OCT 6 1953 / MAR 27 1953	3586 / 3061		5677		227						
9		174 Abate. #5848	1488 / 2574	26		1488 / 2600	9 Balance Paid / 1st Half Paid	OCT 6 1953 / MAR 27 1953	3586 / 3061		1257								10.30. Abated.
10																			
11		54 84 Abate. #5848	1130 / 1760	20		1130 / 1780	11 Balance Paid / 1st Half Paid	OCT 6 1953 / MAR 27 1953	3586 / 3061		940		190						7.50 Abated.
12																			
13																			
14		76	1568	18		1586	14										1586	17.45	
15		11	230	02		232	15 PAID IN FULL	MAY 20 1953	9594		2324								
16		73 247 Abate #5904	1576 / 5078	16 / 57		1592 / 5135	16 Balance Paid	OCT 6 1953	3586								1592	1696.35	Part Abated
17		85	1778	20		1798	17 1st Half Paid	MAR 27 1953	3061		899								
18																			
19																			
20		123 66 1089 1278	2572			2572	20 2nd Half Paid / 1st Half Paid	OCT 31 1953 / MAY 20 1953	15773 / 9579		1286		1286						
			36644	248		36892					17193		9423				3428		

Des Moines Bench | Milltown Point | Lake Boshore on Lucy Bench | Horseshoe | Woodland

Assessment Roll and Tax List of Real Property in the Town of Pawers

Form ICD(52) [illegible]

IN WHOSE NAME ASSESSED	TO WHOM TRANSFERRED	DESCRIPTION OF PROPERTY: SUBDIVISION	Sec. or Lot	Town or Block	Rng.	Number of Acres of Land: Acres	100ths	No.	Sch. Dist.	Indebtedness Real Estate Tax or No	Indebtedness Personal Property Tax or No	TRUE AND FULL VALUATIONS: LAND Exclusive of Structures and Improvements	BUILDINGS and Other Structures	MACHINERY Permanently Attached to Real Estate	TOTAL True and Full Value
												Dollars	Dollars	Dollars	Dollars
Lyle & Jessie Coffland		1 NE¼ of NE¼	34	137	30	40		27		No		241			513
												540	249		454
Robert W. & Clara E. Kunde		2 NW¼ of NE¼				40						380			386
												310			345
		3 SW¼ of NE¼				40						440			945
												400	505		905
Alfred J. & Carrol A. Parker		4 SE¼ of NE¼				40						411			411
												575			575
												504			504
H. Harold & Ruth A. West		5 W 75 rods of S 160 rods of Lot 2				236						558	448		448
															166
Waldo E. & Emmy M. Luebben		6 NE¼ of NW¼				40						424			633
												570	198		768
		7 NW¼ of NW¼ Lot 1				35.60						384			384
												351			351
		8 [illegible]										165			180
												150	15		165
G. Frank & Libbie M. Wilson		Lot 2 less W. 775 of S. 160 & less 120 x 345				25.05						350			350
												320			320
Robert W. & Clara Kunde		9 SE¼ of NW¼				40						38			132
												75	100		175
Harry L. & Mary A. Stewart & Mayme Warrington		120 x 345 ft of Lot 2				2.05									
Carroll & Alfreda J. Parker		11 NE¼ of SW¼				40						446			438
												377			377
		12 [illegible] Lot 3				35.70						306			306
Earl & Luella O. Falk												279			279
		13 SW¼ of SW¼													
		14 SE¼ of SW¼													
		15													
Quanita L. Riley		16 NE¼ of SE¼				40						339			339
												309			309
Alfreda J. & Carroll A. Parker		17 NW¼ of SE¼				40						321			732
												291	441		732
		18 SW¼ of SE¼													
		19 SE¼ of SE¼													
		20													
						461.45						4335			6791
												3928	1956		5884

IN WHOSE NAME ASSESSED	ASSESSED VALUATIONS: RURAL Homestead Up to $4,000 20%	RURAL Over $4,000 and Non-Homestead 33⅓%	ALL OTHER Homestead Up to $4,000 25%	ALL OTHER Over $4,000 and Non-Homestead 40%	MACHINERY Permanently Attached to Real Estate 33⅓%	TOTAL ASSESSED VALUE	Total Assessed Value as Equalized by the Board of Review	FINAL EQUALIZED VALUE
	Dollars	Dollars	Dollars	Dollars	Dollars	Dollars	Dollars	Dollars
Lyle & Jessie Coffland		171				171		
		163				163		
Robert W. & Clara E. Kunde	76					76		
	69					69		
	189					189		
	181					181		
Alfred J. & Carrol A. Parker		137				137		
		123				123		
		168				168		
H. Harold & Ruth A. West		166				166		
Waldo E. & Emmy M. Luebben		209				209		
		176				176		
		128				128		
		117				117		
G. Frank & Libbie M. Wilson		60				60		
		55				55		
Robert W. & Clara Kunde	70					70		
	64					64		
		44				44		
		31				31		
Harry L. & Mary A. Stewart & Mayme Warrington								
Carroll & Alfreda J. Parker		146				146		
		133				133		
		102				102		
Earl & Luella O. Falk		73				73		
Quanita L. Riley		113				113		
		103				103		
Alfreda J. & Carroll A. Parker		254				254		
		244				244		
	335	1582				1867		
	314	1468				1754		

SOLD FOR TAXES	VALUATIONS BY SCHOOL DISTRICTS AS EQUALIZED BY DEPARTMENT OF TAXATION: District No. / Rate / Mills	Tax including State Homestead	State Tax on Non-Homestead 2.86 Mills	SPECIAL TAXES	TOTAL TAXES	PAID: Month Day Year	WHEN PAID	Number of Receipt	March Settlement 1953	June Settlement 1953	Penalty	November Settlement 1953	Penalty	Collections to First Monday in January 1954	Penalty	Delinquent on First Monday in January 1954	Total Delinquent Tax and Penalty	REMARKS
	Dollars	Dollars	$ cts.	$ cts.	$ cts.				$ cts.	$ cts.	$ cts.	$ cts.	$ cts.	$ cts.	$ cts.	$ cts.	$ cts.	
1 SOLD FOR TAXES	171	3576	38		3614		Balance Paid										3614	
2	76	1590			1590	Part Paid	MAY 29 1953	9562		795		795						
3	189	3952			3952		Balance Paid	9579		1976		1976						
						Part Paid	MAY 29 1953	9594										
						2nd Half Paid	OCT 31 1953	9600										
4	137	2864	30		2894	1st Half Paid	MAY 29 1953	9598		1447		1447						
5	168	3512	38		3550	PAID IN FULL	MAY 29 1953	9922		3550								
6	209	4370	48		4418	PAID IN FULL	MAY 29 1953	9583		4418								
7	128	2676	28		2704	PAID IN FULL	MAY 29 1953			2704								
8	60	1254	14		1268	PAID IN FULL	FEB 20 1953	9548	1268									
9	70	1464			1464		Balance Paid	9599		732		732						
						Part Paid												
10	44	920	10		930	PAID IN FULL	APR 1 1953											
						2nd Half Paid	OCT 31 1953											
11	146	3052	32		3084	1st Half Paid	MAY 29 1953	9600		1542		1542						
12 SOLD FOR TAXES	102	2132	24		2156	1st Half Paid	MAY 29 1953	9598		1078						1078	11.86	
13																		
14																		
15																		
16	113	2362	26		2388	PAID IN FULL	OCT 9 1953	13368				2388	84					
17	254	5310	60		5370	2nd Half Paid	OCT 31 1953	9579										
						1st Half Paid	MAY 29 1953	9600		2685		2685						
18																		
19																		
20																		
	335 1532 1867	39034	848		39882				1268	21567		11555				4678		
	1532																	
	186.7																	

Tabs: The Mines Beach | Miller's Point | Pine Beach | Riverside on Leech Lake | Leroy Beach | Horseshoe | Woodland

Assessment Roll and Tax List of Real Property in the Town of Powers

Cass County, Minnesota, for Taxes for the Year 1952.

Form 3CD (53) With the Department of Taxation

IN WHOSE NAME ASSESSED	TO WHOM TRANSFERRED		DESCRIPTION OF PROPERTY: SUBDIVISION	Sec. or Lot	Town or Block	Rng.	Number of Acres of Land: Acres	100ths	Ex. School District	Indicate Homestead Tax or No	Indicate Agricultural Tax or No	TRUE AND FULL VALUATIONS: +10% LAND Exclusive of Structures and Improvements	BUILDINGS and Other Structures	MACHINERY Permanently Attached to Real Estate	TOTAL True and Full Value	ASSESSED VALUATIONS: RURAL Homestead Up to $4,000 20%	RURAL Over $4,000 and Non-Homestead 33⅓%	ALL OTHER Homestead Up to $4,000 25%	ALL OTHER Over $4,000 and Non-Homestead 40%	MACHINERY Permanently Attached to Real Estate 33⅓%	TOTAL ASSESSED VALUE	Total Assessed Valuation as Equalized by the Board of Review	FINAL EQUALIZED VALUE
												Dollars	Dollars	Dollars	Dollars	Dollars	Dollars	Dollars	Dollars	Dollars	Dollars	Dollars
Helen Snodgrass		1	S.40 rec. of Lot 8	35	139	30	40			Yes		210			210	42					42	
Wm. H. & Emma V. Bodner		2	NW¼ of NE¼ Lot 7				55	35		No		190			190	38					38	
		3	SW¼ of NE¼									485			485	97					97	
		4	N. 17.25 acres of SE¼ of NE¼ Lot 8				17	25		Yes		440			440	88					88	
		5										210	300		510	82					87	
		6										140			340	78					78	
State of Minnesota		6	NE¼ of NW¼ Lot 1																			
Lyle & Jessie Caffland		7	NW¼ of NW¼ Lot 2				39	35		No		297			397		99				99	
State of Minnesota		8	SW¼ of NW¼ Lot 3									270			370		90				90	
Ada E. Miller		9	SE¼ of NW¼ Lot 6				15	05		No		165			165		55				55	
		10										150			150		50				50	
State of Minnesota		11	NE¼ of SW¼ Lot 5																			
State of Minnesota		12	NW¼ of SW¼ Lot 4																			
State of Minnesota		13	SW¼ of SW¼																			
		14	SE¼ of SW¼																			
		15																				
James & Joey Kidd		16	NE¼ of SE¼				40			Yes		170	125		295	59					59	
Wm. H. & Emma V. Bodner	State of Minnesota	17	NW¼ of SE¼				40			No		140			280	56					56	Forfeited
Charles E. Jones		18	SW¼ of SE¼				40			No		255			355	71					85	
Virgil & Grace Alexander		19	SE¼ of SE¼				40			Yes		231			231		53		85		77	
		20										165	100		265		53				53	
												150			150		50				50	
							327	60				2197	425		2622	381	239				620	
												1996			2421	354	217				571	

SOLD FOR TAXES	VALUATIONS BY SCHOOL DISTRICTS AS CERTIFIED BY DEPARTMENT OF TAXATION: District No. / Rate Mills	Dollars	District No. / Rate Mills	Dollars	District No. / Rate Mills	Dollars	District No. / Rate Mills	Dollars	Tax including State Homestead Mills	$ cts.	State Tax on Non-Homestead 2.26 Mills	$ cts.	SPECIAL TAXES	$ cts.	TOTAL TAXES	$ cts.
	#42								878						878	
SOLD FOR TAXES	#97								2028						2028	
			#82						1878						1878	
SOLD FOR TAXES	99								2090		42				2092	
	55								1150		12				1162	
SOLD FOR TAXES	#59								1234						1234	
SOLD FOR TAXES	85								1778		20				1798	
	#53								1108						1108	
	#251		#82	=	333		1878									
	239				239		(0246		54				12178			
	490		82		572		12124									

PAID	WHEN PAID: Month Day Year	Number of Receipt	March Settlement 1953 $ cts.	June Settlement 1953 $ cts.	Penalty $ cts.	November Settlement 1953 $ cts.	Penalty $ cts.	Collections to First Monday in January 1954 $ cts.	Penalty $ cts.	Delinquent on First Monday in January 1954 $ cts.	Total Delinquent Tax and Penalty $ cts.	REMARKS
1st Half Paid	MAY 29 1953	5029		439		439						
2nd Half Paid	OCT 20 1953	7401										
1st Hem Paid	MAY 29 1953	5322		1014		1014						
2nd Half Paid	OCT 20 1953	7401										
1st Hem Paid	MAY 29 1953	5322		939		939						
											2092	
PAID IN FULL	MAY 15 1953	5341		1162								
											1234	
											1798	
											1108	
				3564		2392					6237	

Assessment Roll and Tax List of Real Property in the Lowe of Powers

Form SCD (22) [illegible]

IN WHOSE NAME ASSESSED	TO WHOM TRANSFERRED		DESCRIPTION OF PROPERTY: SUBDIVISION	Sec. or Lot	Town or Block	Rng.	Number of Acres of Land: Acres	100ths	No. School District	Indicate Homestead Tax as No	Indicate Applicable Agricultural Tax as No	TRUE AND FULL VALUATIONS: +10% LAND Exclusive of Structures and Improvements	BUILDINGS and Other Structures	MACHINERY Permanently Attached to Real Estate	TOTAL True and Full Value
												Dollars	Dollars	Dollars	Dollars
State of Minnesota		1	NE¼ of NE¼	36	139	30		80							
State of Minnesota		2	~~NE¼ of NE¼~~ Lot 5												
State of Minnesota		3	~~SW¼ of NE¼~~ Lot 4												
State of Minnesota		4	SE¼ of NE¼												
		5													
		6	NE¼ of NW¼												
		7	NW¼ of NW¼												
Harry & Helen Snodgrass		8	~~NW¼ of NW¼~~ Lot 1				45	80		Yes		510	475		985
		9	SE¼ of NW¼									465			940
		10													
" "		11	~~NE¼ of SW¼~~ Lot 2				28	50		Yes		150			150
		12	NW¼ of SW¼				40					145			145
		13	SW¼ of SW¼				40					400			400
Edward Kuethe		14	~~SE¼ of SW¼~~									365			365
~~Harry Snodgrass~~	State of Minn.	15	SE¼ of SW¼				40					255			255
												231			231
												~~275~~			~~275~~
												240			240
State of Minnesota		16	NE¼ of SE¼												
State of Minnesota		17	~~NW¼ of SE¼~~ Lot 3												
State of Minnesota		18	SW¼ of SE¼												
State of Minnesota		19	SE¼ of SE¼												
		20													
							194	30				1580 / 1446	475		2055 / 1921

IN WHOSE NAME ASSESSED	ASSESSED VALUATIONS: RURAL Homestead Up to $4,000 20%	RURAL Over $4,000 and Non-Homestead 33⅓%	ALL OTHER Homestead Up to $4,000 25%	ALL OTHER Over $4,000 and Non-Homestead 40%	MACHINERY Permanently Attached to Real Estate 33⅓%	TOTAL ASSESSED VALUE	Total Assessed Value as Equalized by the Board of Review	FINAL EQUALIZED VALUE
	Dollars	Dollars	Dollars	Dollars	Dollars	Dollars	Dollars	Dollars
State of Minnesota								
State of Minnesota								
State of Minnesota								
State of Minnesota								
Harry & Helen Snodgrass	197					197		
	188					188		
" "	30					30		
	29					29		
	80					80		
	73					73		
Edward Kuethe		85				85		
		77				77		
~~Harry Snodgrass~~ State of Minn.	~~53~~					~~53~~	Cancelled by Stat	
	48					48	10 - 1-52 Chg 694 from 4	
State of Minnesota								
State of Minnesota								
State of Minnesota								
State of Minnesota								
	360 / 338	85 / 77				445 / 415	445 / 391	

SOLD FOR TAXES	VALUATIONS BY SCHOOL DISTRICTS AS EQUALIZED BY DEPARTMENT OF TAXATION: District No. / Rate in Mills / Dollars	Tax including State Homestead Mills	State Tax on Non-Homestead 22 Mills	SPECIAL TAXES	TOTAL TAXES	PAID	WHEN PAID: Month Day Year	Number of Receipt	March Settlement 1953	June Settlement 1953	Penalty	November Settlement 1953	Penalty	Collections to First Monday in January 1954	Penalty	Delinquent on First Monday in January 1954	Penalty	Total Delinquent Tax and Penalty	REMARKS
		$ cts.	$ cts.	$ cts.	$ cts.				$ cts.	$ cts.	$ cts.	$ cts.	$ cts.	$ cts.	$ cts.	$ cts.	$ cts.	$ cts.	

Assessment Roll and Tax List of Real Property in the Town of Powers

Cass County, Minnesota, for Taxes for the Year 1952.

IN WHOSE NAME ASSESSED	TO WHOM TRANSFERRED		DESCRIPTION OF PROPERTY: SUBDIVISION	Sec. or Lot	Town. or Block	Rng.	Number of Acres of Land: Acres	Hdths	No. School District	Inf. Real Est. Tax or No.	Inf. Agricultural Tax or No.	TRUE AND FULL VALUATIONS: LAND Exclusive of Structures and Improvements (Dollars)	BUILDINGS and Other Structures (Dollars)	MACHINERY Permanently Attached to Real Estate (Dollars)	TOTAL True and Full Value (Dollars)	RURAL: Homestead Up to $4,000 20% (Dollars)	RURAL: Over $4,000 and Non-Homestead 33⅓% (Dollars)
		1	NE¼ of NE¼															
		2	NW¼ of NE¼															
		3	SW¼ of NE¼															
		4	SE¼ of NE¼															
		5																
		6	NE¼ of NW¼															
		7	NW¼ of NW¼															
		8	SW¼ of NW¼															
		9	SE¼ of NW¼															
		10																
		11	NE¼ of SW¼															
		12	NW¼ of SW¼															
		13	SW¼ of SW¼															
		14	SE¼ of SW¼															
		15																
		16	NE¼ of SE¼															
		17	NW¼ of SE¼															
		18	SW¼ of SE¼															
		19	SE¼ of SE¼															
		20																

Other 17/190 16

	Tax Including State Homestead ....Mills	State Tax on Non-Homestead ....Mills	SPECIAL TAXES	TOTAL TAXES		PAID	WHEN PAID	Number of Receipt	March Settlement 1953	June Settlement 1953	Penalty	November Settlement 1953	Penalty	Collections to First Monday in January 1954	Penalty	Delinquent on First Monday in January 1954	Total Delinquent Tax and Penalty	REMARKS
	Dollars	$ cts.	$ cts.	$ cts.	$ cts.		Month Day Year		$ cts.	$ cts.	$ cts.	$ cts.	$ cts.	$ cts.	$ cts.	$ cts.	$ cts.	
1																		
2																		
3																		
4																		
5																		
6																		
7																		
8																		
9																		
10																		
11																		
12																		
13																		
14																		
15																		
16																		
17																		
18																		
19																		
20																		

PAGES 41 THRU 44 BLANK

Des Moines Beach | Miller's Point | Pleasure Point | Shore on Lincoln Beach | Horseshoe Woods

Assessment Roll and Tax List of Real Property in the Town of Powers

Form 5C (57) — WILLIAM-DAVIS PRINTING, MINNEAPOLIS

IN WHOSE NAME ASSESSED	TO WHOM TRANSFERRED	DESCRIPTION OF PROPERTY: SUBDIVISION	Sec. or Lot	Town or Block	Map	Number of Acres of Land: Acres	100ths	Indicates Original Entry	Indicates Additional Entry	No. School District	TRUE AND FULL VALUATIONS: LAND Exclusive of Structures and Improvements	BUILDINGS and Other Structures	MACHINERY Permanently Attached to Real Estate	TOTAL True and Full Value	ASSESSED VALUATIONS: RURAL Homestead Up to $4,000 20%	RURAL Over $4,000 and Non-Homestead 33⅓%	ALL OTHER Homestead Up to $4,000 25%	ALL OTHER Over $4,000 and Non-Homestead 40%	MACHINERY Permanently Attached to Real Estate 33⅓%	TOTAL ASSESSED VALUE	Total Assessed Value as Equalized by the Board of Review	FINAL EQUALIZED VALUE
						Acres					Dollars	Dollars	Dollars	Dollars	Dollars	Dollars	Dollars	Dollars	Dollars	Dollars	Dollars	Dollars
		part of SE¼ of Sec. 24-139-30																				
Frank E. & Florence W. Faulk			1			18					55			55				202			202	
											50	450		500				200			200	
Victor F. & Ramona M. Davis		S89 1/4 ft of N 2/3 less S 80 ft	2								55			55				112			112	
											50	225		275				110			110	
		S 66 2/3 ft of	3								30			30				14			14	
Richard A. & Irene M. Miller											30			30				12			12	
		S 66 2/3 ft of	4								30			35				14			14	
											30			30				12			12	
Hattie B. Weston		S 33 1/3 ft of Lot 3 & N 33 1/3 ft of	4								65			265				106			106	
											60	200		260				104			104	
				5							45			190				76			76	
Luella & R. W. De Marce											60	125		185				74			74	
Jay Canby				6							45			190				76			76	
											60	125		185				74			74	
Fred O. & Jessie H. Lorenz				7							60			65				26			26	
											60			60				24			24	
				8							64			716			179				179	
											60	652		712			178				178	
				9							45			65				26			26	
											60			60				24			24	
				10							45			65				26			26	
											60			60				24			24	
				11							45			65				26			26	
											60			60				24			24	
				12							45			65				26			26	
											60			60				24			24	
				13							45			490				196			196	
Chas. J. Lund											60	425		485				194			194	
											899			3031			179	926			1105	
											160	7202		2960			178	900			1078	

Cass County, Minnesota, for Taxes for the Year 1952.

SOLD FOR TAXES	VALUATIONS BY SCHOOL DISTRICTS AS EQUALIZED BY DEPARTMENT OF TAXATION: District No. / Rate in Mills	Dollars	Tax including State Homestead Mills	State Tax on Non-Homestead 4.6 Mills	SPECIAL TAXES	TOTAL TAXES	PAID	WHEN PAID	Number of Receipt	March Settlement 1953	June Settlement 1953	Penalty	November Settlement 1953	Penalty	Collections to First Monday in January 1954	Penalty	Delinquent on First Monday in January 1954	Total Delinquent Tax and Penalty	REMARKS
								Month Day Year											
							2nd Half Paid	JUL 22 1953											
							1st Half Paid	MAY 29 1953	9532		23 37		23 37						
1		202	46	9 28		46 74													
2		112	26	5 46		26 92	PAID IN FULL	MAY 29 1953	9725		25 92								
3		14	04	1 20		3 24	PAID IN FULL	MAY 29 1953			3 24								
4	SOLD FOR TAXES	14	04	1 20		3 24											3 24		
5		106	24	24 48		24 72	PAID IN FULL	JAN 14 1953	46	24 72									
6		26	18	4 72		17 60	PAID IN FULL	MAY 29 1953	9724		17 60								
7		76	18	4 72		17 60	PAID IN FULL	FEB 9 1953	456	17 60									
							2nd Half Paid	OCT 21 1953											
8		26	06	1 56		6 02	1st Half Paid	MAY 29 1953			3 01		3 01						
							2nd Half Paid	OCT 21 1953											
9		179				4 00	1st Half Paid	MAY 29 1953			2 00		2 00						
10		26	06	1 56		6 02	2nd Half Paid	OCT 21 1953	3907		3 01		3 01						
							1st Half Paid	MAY 29 1953											
11		26	06	1 56		6 02	2nd Half Paid	OCT 21 1953	9936		3 01		3 01						
							1st Half Paid	MAY 29 1953											
12		26	06	1 56		6 02	2nd Half Paid	OCT 21 1953			3 01		3 01						
							1st Half Paid	MAY 29 1953											
13		26	06	1 56		6 02	2nd Half Paid	OCT 21 1953			3 01								
14		196	44	8 64		4 52 4	PAID IN FULL	MAY 29 1953	9927		8 53								
15																			
16																			
17																			
18																			
19																			
20																			
		179 926 1105	25316	214		25530				4212	151 82		58 82				324		

Miller's Point

Des Moines Beach | Hillsboro Beach | Lucky Beach | Horseshoe | Woodl

Assessment Roll and Tax List of Real Property in the Town of Powers

Cass County, Minnesota, for Taxes for the Year 1952.

	IN WHOSE NAME ASSESSED	TO WHOM TRANSFERRED	DESCRIPTION OF PROPERTY: SUBDIVISION	Sec. or Lot	Town or Block	Rng.	Number of Acres of Land	Sch. Dist.	Indicate Homestead Tax as Yes or No	Indicate Agricultural Tax as Yes or No	TRUE AND FULL VALUATIONS: LAND Exclusive of Structures and Improvements	BUILDINGS and Other Structures	MACHINERY Permanently Attached to Real Estate	TOTAL True and Full Value	ASSESSED VALUATIONS: RURAL Homestead Up to $4,000 20%	RURAL Over $4,000 and Non-Homestead 33⅓%	ALL OTHER Homestead Up to $4,000 25%	ALL OTHER Over $4,000 and Non-Homestead 40%	MACHINERY Permanently Attached to Real Estate 33⅓%	TOTAL ASSESSED VALUE	Total Assessed Value as Equalized by the Board of Review	FINAL EQUALIZED VALUE
			Lot 5 Woodland Sec. 27-139-30				Acres Mills				Dollars	Dollars	Dollars	Dollars	Dollars	Dollars	Dollars	Dollars	Dollars	Dollars	Dollars	Dollars
1	Dola Falk			1					Yes		55			55				22			22	
											50			50				20			20	
2				2							55			180				72			72	
											50	125		175				70			70	
3	"			3							55			55				22			22	
											50			50				20			20	
4	Arthur Falk			4							55			55				22			22	
											50			50				20			20	
5	Glen D. & Virginia E. Wickliff			5					Yes		54			1004			251				251	
											50	950		1000			250				250	
6	" "			6							52			52			13				13	
											48			48			12				12	
7	Fredrick J. & Nellie Meier			7					No		50			355				142			142	
											50	300		350				140			140	
8	Emma A. Fuller			8					"		55			205				82			82	
											50	460		510				205			205	
9	Everett A. Reynolds			9					"		55			355				142			142	
											50	300		350				140			140	
10	"			10					"		55			55				22			22	
											50			50				20			20	
11	Raymond W. Peterson			11					"		55			255				102			102	
											50	200		250				100			100	
12	E. L. Foster			12					"		55			550				220			220	
											50	500		550				220			220	
13	Libbie M. Wilson			13					"		55			655				262			262	
											50	600		650				260			260	
14																						
15																						
16																						
17																						
18																						
19																						
20											718	3425		4136 / 4073			264 / 262	1332 / 1710			1496 / 1472	

	SOLD FOR TAXES	VALUATIONS BY SCHOOL DISTRICTS AS EQUALIZED BY DEPARTMENT OF TAXATION: District No. / Rate in Mills	Tax including State Homestead	State Tax on Non-Homestead 22 Mills	SPECIAL TAXES	TOTAL TAXES	PAID	WHEN PAID: Month Day Year	Number of Receipt	March Settlement 1953	June Settlement 1953	Penalty	November Settlement 1953	Penalty	Collections to First Monday in January 1954	Penalty	Delinquent on First Monday in January 1954	Total Delinquent Tax and Penalty	REMARKS
		Dollars	Dollars	$ cts.	$ cts.	$ cts.				$ cts.	$ cts.	$ cts.	$ cts.	$ cts.	$ cts.	$ cts.	$ cts.	$ cts.	
1		22	504	04		508	1 PAID IN FULL	MAY 29 1953	9929		508								
2		72	1650	16		1666	2 PAID IN FULL	MAY 29 1953			1666								
3		22	504	04		508	3 PAID IN FULL	MAY 29 1953			508								
4		22	504	04		508	4 PAID IN FULL	MAY 29 1953	9932		508								
5		1251	5750			5750	5 PAID IN FULL	MAY 15 1953	9744		5750								
6		13	298			298	6 PAID IN FULL	MAY 15 1953			298								
7		142	3252	32		3284	7 PAID IN FULL	MAY 29 1953	9930		3284								
8		202	4628	46		4674	8 PAID IN FULL	MAR 24 1953	3678		4674								
9		142	3252	32		3284	9 PAID IN FULL	MAY 29 1953	9928		3284								
10		22	504	04		508	10 PAID IN FULL	MAY 29 1953			508								
11		102	2336	24		2360	11 PAID IN FULL	DEC 4 1953	11224				2360	35					
12		222	5086	50		5136	12 PAID IN FULL	MAY 29 1953	9931		5136								
13		262	6002	60		6062	13 PAID IN FULL	FEB 20 1953	10850	6062									
14																			
15																			
16																			
17																			
18																			
19																			
20		264 / 1332 / 1496	34270	276		34546				6062	26184		2360						

Miller's Point

Pine Knoll Beach

Wildmere Beach

Shoreline Beach

Lucky Beach

Horseshoe Beach

Assessment Roll and Tax List of Real Property in the Town of Powers, Cass County, Minnesota, for Taxes for the Year 1952.

Form 6C (52) [illegible]

IN WHOSE NAME ASSESSED	TO WHOM TRANSFERRED	DESCRIPTION OF PROPERTY: Subdivision	Sec. or Lot	Town or Block	Rng.	Number of Acres of Land	Sch. Dist.	Indicates Homestead Tax as No	Indicates Agricultural Tax as No	TRUE AND FULL VALUATIONS: LAND Exclusive of Structures and Improvements	BUILDINGS and Other Structures	MACHINERY Permanently Attached to Real Estate	TOTAL True and Full Value	ASSESSED VALUATIONS: RURAL Homestead Up to $4,000 20%	RURAL Over $4,000 and Non-Homestead 33⅓%	ALL OTHER Homestead Up to $4,000 25%	ALL OTHER Over $4,000 and Non-Homestead 40%	MACHINERY Permanently Attached to Real Estate 33⅓%	TOTAL ASSESSED VALUE	Total Assessed Value as Equalized by Board of Review	FINAL EQUALIZED VALUE
						Acres 100ths				Dollars	Dollars	Dollars	Dollars	Dollars	Dollars	Dollars	Dollars	Dollars	Dollars	Dollars	Dollars
		Bay Mainey Beach part of Lot 3 Sec 27-137-30																			
Chas. J. Lund	Jennie A. Mattson	B. Thompson	1				22	No		54			54		17				17		
"	"	"	2					"		48			48		16				16		
"	"	"	3					"		51			51		17				17		
Marie W. & John S. Spillane	"	"	4					"		48			48		16				16		
"	"	"	5					"		51			51		17				17		
"	"	"	6					"		51			51		17				17		
"	"	"	7					"		48			48		16				16		
H. L. & Margaret Brightop	"	"	7					"		51			51		17				17		
"	"	"	8					"		48			48		16				16		
"	"	"	9					"		33			33		11				11		
Herbert W. & Mary R. Cartwright	"	"	10					"		30	450		480		160				160		
"	"	"	11					"		36			36		12				12		
"	"	"	12					"		37	100		132		44				44		
"	"	"	13					"		33			33		11				11		
"	"	"	14					"		30	126		156		52				52		
"	"	"	15					"		51			51		17				17		
"	"	"	16					"		48			48		16				16		
Enoch D. & Marie A. Lavine	Thur J. Ella Allen	"	11					Yes		35			435	87					87		
"	"	"	12					"		30	400		430	86					86		
"	"	"	13					"		35			35	7					7		
"	"	"	14					"		30			30	6					6		
John Marie M. Spillane	Ann & Harry Olson	"	15					"		35			35	7					7		
John & Marie M. Spillane	"	"	16					No		30			30	6					6		
"	"	"	17					"		33			33		11				11		
John Aeche Sr. & Kate Aeche	"	"	18					"		30			30		10				10		
E. G. & Mariner L. Griffiths	"	"	19					"		33			33		11				11		
"	"	"	20					"		30			30		10				10		
Lee Reeves & Katherine Reeves	"	"						"		33			33		11				11		
										30	150		180		60				60		
										794			2020	101	505				606		
										148	196		195	98	468				566		

Cass County, Minnesota, for Taxes for the Year 1952.

SOLD FOR TAXES	VALUATIONS BY SCHOOL DISTRICTS AS EQUALIZED BY DEPARTMENT OF TAXATION: District No. ..... Rate ..... Mills	District No. ..... Rate ..... Mills	District No. ..... Rate ..... Mills	District No. ..... Rate ..... Mills	Tax including State Homestead ..... Mills	State Tax on Non-Homestead 2.26 Mills	SPECIAL TAXES	TOTAL TAXES		PAID	WHEN PAID	Number of Receipt	March Settlement 1953	June Settlement 1953	Penalty	November Settlement 1953	Penalty	Collections to 31st Monday in January 1954	Penalty	Delinquent on First Monday in January 1954	Total Delinquent Tax and Penalty	REMARKS
	Dollars	Dollars	Dollars	Dollars	$ cts.	$ cts.	$ cts.	$ cts.			Month Day Year		$ cts.	$ cts.	$ cts.	$ cts.	$ cts.	$ cts.	$ cts.	$ cts.	
1		17			356	04		360	1	PAID IN FULL	MAY 27 1953	9957		360							
2		17			356	04		360	2	PAID IN FULL	MAY 29 1953			360							
3		17			356	04		360	3	1st Half Paid / 2nd Half Paid	MAY 28 1953 / SEP. 5 1953	7995 / 6461		220		720					
4		17			356	04		360	4	1st Half Paid / 2nd Half Paid	MAY 28 1953 / SEP. 5 1953										
5		17			356	04		360	5	1st Half Paid / 2nd Half Paid	MAY 28 1953 / SEP. 5 1953										
6		17			356	04		360	6	1st Half Paid / 2nd Half Paid	MAY 28 1953 / SEP. 5 1953										
7		161			3366	36		3402	7	PAID IN FULL	MAY 29 1953	7995		3402							
8		45			940	10		950	8	PAID IN FULL	MAY 29 1953			950							
9		53			1108	12		1120	9	PAID IN FULL	MAY 29 1953	9937		1120							
10		17			356	04		360	10	PAID IN FULL	MAY 29 1953			360							
11		87			1818			1818	11	PAID IN FULL	MAY 29 1953			1818							
12		7			146			146	12	PAID IN FULL	MAY 29 1953	6802		146							
13		7			146			146	13	PAID IN FULL	MAY 29 1953			146							
14		11			230	02		232	14	1st Half Paid / 2nd Half Paid	MAY 28 1953 / SEP. 5 1953	2115 / 6481		345		342					
15		11			230	02		232	15	1st Half Paid / 2nd Half Paid	MAY 28 1953 / SEP. 5 1953										
16		11			230	02		232	16	1st Half Paid / 2nd Half Paid	MAY 28 1953 / SEP. 5 1953										
17		11			230	02		232	17	PAID IN FULL	MAY 18 1953	5747		232							
18		11			230	02		232	18	PAID IN FULL	MAY [illegible]			232							
19		11			230	02		232	19	PAID IN FULL	MAY [illegible] 1953	7938		232							
20		101	61	= 101	1398	14		1412	20	PAID IN FULL	MAY 27 1953	9936		1412							
		444	61	= 505	13396	112		12906						11858		1069					
		545	61	606	12794																

Miller's Point

Des Moines Beach | Hillcrest Beach | Ivory Beach | Horseshoe Beach

Assessment Roll and Tax List of Real Property in the Town of Pawers,

Cass County, Minnesota, for Taxes for the Year 1952.

Name of Person to Whom Assessed	To Whom Transferred	Description of Property: Subdivision	Sec. or Lot	Town or Block	Rng.	Number of Acres of Land	Sch. Dist.	Improvements Assessed	Improvements Appraised	True and Full Valuations: Value of Land Exclusive of Structures and Improvements	Buildings and Other Structures	Machinery Permanently Attached to Real Estate	Total True and Full Value	Assessed Valuations: Rural: Homestead Up to $4,000 20%	Rural: Over $4,000 and Non-Homestead 33⅓%	All Other: Homestead Up to $4,000 25%	All Other: Over $4,000 and Non-Homestead 40%	Machinery Permanently Attached to Real Estate 33⅓%	Total Assessed Value	Total Assessed Value as Equalized by the State Board of Review	Final Equalized Value
		Dees Moines Beach				Acres / 100ths				Dollars	Dollars	Dollars	Dollars	Dollars	Dollars	Dollars	Dollars	Dollars	Dollars	Dollars	Dollars
Ida A. Lutz	Freeman S. Smith		21					No		33			183		61				61		
										80	150		180		60				60		
Mrs. H.M. Cadenhead			22							33			33		11				11		
	Freeman S. Smith									30	-		30		10				10		
Lulu Cadenhead			23							33	150		183		61				61		
										80			180		60				60		
Kennedy Dann			24							33			33		11				11		
										30			30		10				10		
R.J. Powers			25 (29 acs)							159			159		53				53		
										144			144		48				48		
John + Marie W. Spillane			26 less M 67"							78			78		26				26		
										72			72		24				24		
Estate of Charles J. Lund	Minnie M. Thompson		M of 26							15			15		5				5		
										15			15		5				5		
										384	300		484		328				328		
										65			65		219				219		

Sold for Taxes	Valuations by School Districts as Equalized by Department of Taxation: District No. / Rate / Mills	Tax including State Homestead Mills	State Tax on Non-Homestead 22.6 Mills	Special Taxes	Total Taxes		Paid	When Paid: Month Day Year	Number of Receipt	March Settlement 1953	June Settlement 1953	Penalty	November Settlement 1953	Penalty	Collections in First Monday in January 1954	Penalty	Delinquent on First Monday in January 1954	Total Delinquent Tax and Penalty	Remarks
	Dollars	$ cts.	$ cts.	$ cts.	$ cts.					$ cts.	$ cts.	$ cts.	$ cts.	$ cts.	$ cts.	$ cts.	$ cts.	$ cts.	
		61	13.48	14	14.12	1	PAID IN FULL	MAY 29 1953	9934		14.12								
		11	2.52	02	2.54	2	PAID IN FULL	MAY 29 1953	9933		2.54								
		61	13.48	14	14.12	3	PAID IN FULL	MAY 27 1953			14.12								
SOLD FOR TAXES		11	2.52	02	2.54	4	PAID IN FULL	FEB 20 1953	1585	2.54									
SOLD FOR TAXES		53	12.14	12	12.26	5											12.26	13.49	
		26	5.76	06	6.02	6	1st Half Paid 2nd Half Paid	MAY 28 1953 SEP 5 1953	6481 12911		3.01		3.01						
		5	1.14	-	1.14	7	PAID IN FULL	MAY 29 1953	9927		1.14								
						8													
						9													
						10													
						11													
						12													
						13													
						14													
						15													
						16													
						17													
						18													
						19													
						20													
		448	52.74	50	52.74					2.54	34.93		3.01				12.26		

Des Moines Beach | Miller's Point | Ard | Elm Shores | Lawrence Beach | Long Point | Shore on | Lurvy Beach | Horseshoe Beach

Assessment Roll and Tax List of Real Property in the Towns of Towers

IN WHOSE NAME ASSESSED	TO WHOM TRANSFERRED	DESCRIPTION OF PROPERTY: SUBDIVISION	Sec. or Lot	Town or Block	Rng.	Number of Acres of Land	Tax Dist. No.	Tax Dist. Agricultural Land Tax	TRUE AND FULL VALUATIONS: LAND Exclusive of Structures Added Improvements	BUILDINGS and Other Structures	MACHINERY Permanently Attached to Real Estate	TOTAL True and Full Value	ASSESSED VALUATIONS: RURAL Homestead Up to $4,000 20%	RURAL Over $4,000 and Non-Homestead 33 1/3%	ALL OTHER Homestead Up to $4,000 25%	ALL OTHER Over $4,000 and Non-Homestead 33 1/3%	MACHINERY Permanently Attached to Real Estate 33 1/3%	TOTAL ASSESSED VALUE	Total Assessed Value as Equalized by the Board of Review	FINAL EQUALIZED VALUE
						Acres / Mths			Dollars	Dollars	Dollars	Dollars	Dollars	Dollars	Dollars	Dollars	Dollars	Dollars	Dollars	Dollars
Nellie B. Bjork		Hazelhurst Beach part of Lot 1 Sec 21-139-30	1				30	116	65	165		230				92		92		
"									60			220				90		90		
Irene & Nellie Bjork			2						65			65				26		26		
"									60			60				24		24		
Bertha & Jake Blough			3						65			65				26		26		
"									60			60				24		24		
"			4						65			65				26		26		
"									60			60				24		24		
"			5						35			35				14		14		
"		N½ of							30			30				12		12		
Bertha Blough		S½ of	5						35			35				14		14		
"									30			30				12		12		
"			6						65			65				26		26		
"									60			60				24		24		
Verna Vidlon			7						65			65				26		26		
"									60			60				24		24		
"			8						65			65				26		26		
"									60			60				24		24		
"			9						65			65				26		26		
"									60			60				24		24		
"			10						65			290				116		116		
"									60	225		285				114		114		
"			11						65			65				26		26		
"									60			60				24		24		
"			12						65			475				190		190		
J. H. & Margaret Milroy			13						60	410		470				188		188		
"			14						65			65				26		26		
"									60			60				24		24		
"			15						65			65				26		26		
"									60			60				24		24		
"			16						65			65				26		26		
"									60			60				24		24		
Don O. Newland			17						66			3066		1022				1022		
"									60	3000		3060		1020				1020		
"			18						65			65				26		26		
"									60			60				24		24		
"			19						65			65				26		26		
"									60			60				24		24		
Frank Karl			20					Yes	64			240			60			60		
									60	176		236			57			57		
			1740						1740	3976		5716		1022	60	764		1846		
														1020	57	748		1805		

SOLD FOR TAXES	VALUATIONS BY SCHOOL DISTRICTS AS EQUALIZED BY DEPARTMENT OF TAXATION: District No. / Rate in Mills	Tax including State Tax on Non-Homestead 2.6 Mills	State Tax on Non-Homestead 2.6 Mills	SPECIAL TAXES	TOTAL TAXES	PAID	WHEN PAID: Month Day Year	Number of Receipt	March Settlement 1953	June Settlement 1953	Penalty	November Settlement 1953	Penalty	Collections to First Monday in January 1954	Penalty	Delinquent on First Monday in January 1954	Total Delinquent Tax and Penalty	REMARKS
	Dollars	Dollars	$ cts.	$ cts.	$ cts.				$ cts.	$ cts.	$ cts.	$ cts.	$ cts.	$ cts.	$ cts.	$ cts.	$ cts.	
1	92	21 08	20		21 28	PAID IN FULL	MAY 29 1953	9745		21 28								
2	26	5 96	06		6 02	PAID IN FULL	MAY 29 1953			6 02								
3	26	5 96	06		6 02	PAID IN FULL	MAY 29 1953			6 02								
4	26	5 96	06		6 02	PAID IN FULL	MAY 29 1953			6 02								
5	14	3 20	04		3 24	PAID IN FULL	MAY 29 1953	9739		3 24								
6	14	3 20	04		3 24	PAID IN FULL	MAY 29 1953			3 24								
7	26	5 96	06		6 02	PAID IN FULL	MAY 29 1953			6 02								
8	26	5 96	06		6 02	PAID IN FULL	FEB 28 1953		6 02									
9	26	5 96	06		6 02	PAID IN FULL	FEB 28 1953	3958	6 02									
10	26	5 96	06		6 02	PAID IN FULL	FEB 28 1953		6 02									
11	116	26 58	26		26 84	PAID IN FULL	FEB 28 1953		26 84									
12	26	5 96	06		6 02	PAID IN FULL	FEB 28 1953		6 02									
13	190	43 52	42		43 94	PAID IN FULL	FEB 28 1953		43 94									
14	26	5 96	26		6 02	PAID IN FULL	FEB 28 1953	3956	6 02									
15	26	5 96	06		6 02	PAID IN FULL	FEB 28 1953		6 02									
16	26	5 96	06		6 02	PAID IN FULL	FEB 28 1953		6 02									
17	102	234 12	230		236 42	PAID IN FULL	MAY 29 1953			236 42								
18	26	5 96	06		6 02	PAID IN FULL	MAY 29 1953	9934		6 02								
19	26	5 96	06		6 02	PAID IN FULL	MAY 29 1953			6 02								
20	60	13 74			13 74	PAID IN FULL	JAN 5 1953	1	13 74									
	60																	
	1786	429 92	404		426 96				126 66	300 30								
	1846																	

Assessment Roll and Tax List of Real Property in the Dawn of Pacuera

Cass County, Minnesota, for Taxes for the Year 1952.

Form SC (52) MILLER-DAVIS COMPANY, MINNEAPOLIS

IN WHOSE NAME ASSESSED	TO WHOM TRANSFERRED		DESCRIPTION OF PROPERTY: SUBDIVISION	Sec. or Lot	Town or Block	Rng.	Number of Acres of Land: Acres	100ths	Information from Last Year's Tax Roll	Information Applicable to Current Tax Roll	No. School District	TRUE AND FULL VALUATIONS: LAND Exclusive of Structures and Improvements	BUILDINGS and Other Structures	MACHINERY Permanently Attached to Real Estate	TOTAL True and Full Value	ASSESSED VALUATIONS: RURAL Homestead Up to $4,000 20%	RURAL Over $4,000 and Non-Homestead 33⅓%	ALL OTHER Homestead Up to $4,000 25%	ALL OTHER Over $4,000 and Non-Homestead 40%	MACHINERY Permanently Attached to Real Estate 33⅓%	TOTAL ASSESSED VALUE	Total Assessed Value as Equalized by the Board of Review	FINAL EQUALIZED VALUE
												Dollars	Dollars	Dollars	Dollars	Dollars	Dollars	Dollars	Dollars	Dollars	Dollars	Dollars
Frank Karl		1	Horseshoe Beach	20							320	64			64			16			16	
"		2	"	21							"	60			60			15			15	
												64			64			16			16	
												60			60			15			15	
Edmund A. & Pauline F. Gustafson												65			65				86		86	
												60	150		210				84		84	
												35			35				14		14	
		4			N½ of	23						30			30				12		12	
Algot E. Young		5			S½ of	23						30			30				12		12	
												65			65				26		26	
		6		24							"	60	200		260				104		104	
Paul D. Long		7		25								65			65				26		26	
		8		26							"	60	200		260				104		104	
												65			65				26		26	
Raymond H. & Sophie Lau		9		27							"	60			60				24		24	
												65			65				26		26	
		10		28							"	60			60				24		24	
												65			65				26		26	
" "		11		29							"	60			60				24		24	
												65			65				26		26	
		12		30							"	60			60				24		24	
												65			65				26		26	
Lucille M. & Douglas W. Bassett		13		31							"	60			60				24		24	
												65			65				26		26	
		14		32							"	60	400		460				184		184	
~~Leslie Szandzik & Frank Tschmeyer~~												65			65				26		26	
~~Mrs. Irene Johnson~~		15		33							"	60			60				24		24	
~~Leslie Szandzik & Frank Tschmeyer~~																						
~~Mrs. Irene Johnson~~												65			65				26		26	
		16		34							"	60			60				24		24	
		17																				
		18																				
		19																				
		20																				
												978	950		1928			32	720		752	
												90	1850		1850			30	692		722	

SOLD FOR TAXES	VALUATIONS BY SCHOOL DISTRICTS AS EQUALIZED BY DEPARTMENT OF TAXATION: District No. / Rate / Mills	Tax including State Homestead Mills	State Tax on Non-Homestead 2.26 Mills	SPECIAL TAXES	TOTAL TAXES	PAID	WHEN PAID: Month Day Year	Number of Receipt	March Settlement 1953	June Settlement 1953	Penalty	November Settlement 1953	Penalty	Collections in First Monday in January 1954	Penalty	Delinquent on First Monday in January 1954	Total Delinquent Tax and Penalty	REMARKS
	Dollars / Dollars	$ cts.	$ cts.	$ cts.	$ cts.				$ cts.	$ cts.	$ cts.	$ cts.	$ cts.	$ cts.	$ cts.	$ cts.	$ cts.	
1	16	366			366	1 PAID IN FULL	JAN 5 1953	1	366									
2	16	366			366	2 PAID IN FULL	JAN 5 1953	1	366									
3	86	1970	20		1940	3 PAID IN FULL	MAY 29 1953	9943		1940								
4	14	320	04		324	4 PAID IN FULL	MAY 29 1953			324								
5	14	320	04		324	5 PAID IN FULL	MAY 29 1953			324								
6	106	2452	24		2452	6 PAID IN FULL	MAY 29 1953	9942		2452								
7	106	2452	24		2452	7 PAID IN FULL	MAY 29 1953			2452								
8	20	596	06		602	8 PAID IN FULL	MAY 29 1953	9941		602								
9	26	596	06		602	9 PAID IN FULL	MAY 29 1953			602								
10	26	596	06		602	10 PAID IN FULL	MAY 29 1953			602								
11	26	596	06		602	11 PAID IN FULL	MAY 29 1953	9940		602								
12	26	596	06		602	12 PAID IN FULL	MAY 29 1953			602								
13	26	596	06		602	Balance Paid / Part Paid	OCT 31 1953	9977		301		301						
14	186	4260	42		4302	Balance Paid / Part Paid	OCT 31 1953	9974		2203		2099						
15	26	596	06		602	15 PAID IN FULL	OCT 17 1953	9946								602	21	
16	26	596	06		602	16 PAID IN FULL	OCT 17 1953	9946								602	21	
17						17												
18						18												
19						19												
20						20												
	32																	
	710	17226	166		17392				732	13196		3604						
	75																	

Des Moines Beach | Miller's Point | Horseshoe Beach | Dawn | Pacuera | Kildare Beach | Spirit Lake | Lucy Beach

Assessment Roll and Tax List of Real Property in the Town of Powers

Cass County, Minnesota, for Taxes for the Year 1952

Form AC (52) [illegible]

	IN WHOSE NAME ASSESSED	TO WHOM TRANSFERRED	DESCRIPTION OF PROPERTY: SUBDIVISION	Sec. or Lot	Town or Block	Rng.	Number of Acres of Land: Acres	Hdths	Sch. Dist.	Indicates Homestead Tax or No	Indicates Agricultural Tax or No	TRUE AND FULL VALUATIONS: 110% LAND Exclusive of Structures and Improvements	BUILDINGS and Other Structures	MACHINERY Permanently Attached to Real Estate	TOTAL True and Full Value	ASSESSED VALUATIONS: RURAL Homestead Up to $4,000 20%	RURAL Over $4,000 Hmstd. Homestead 33⅓%	ALL OTHER Homestead Up to $4,000 25%	ALL OTHER Over $4,000 Hmstd. Non-Homestead 40%	ALL OTHER MACHINERY Permanently Attached to Real Estate 33⅓%	TOTAL ASSESSED VALUE	Total Assessed Value as Equalized by the Board of Review	FINAL EQUALIZED VALUE
			Part of Lot 2 Sec 11 139-30				13.3 acs.					Dollars	Dollars	Dollars	Dollars	Dollars	Dollars	Dollars	Dollars	Dollars	Dollars	Dollars	Dollars
1	Geo W & Lillian B Charlson	Ruey + Mary E Klund	" " "	1				16	4			90	200		840	58	184				242		
2	—	" " "	" " "	2					4			84	552		832	56	184				240		
3	Selma Aronson			3					4			66			216		72				72		
4	John T & Magdalena Steffes			4					4			60	150		210		70				70		
5	" "	" "		5					4			45			45		15				15		
6	F M Shinnamin			6					4			42			42		14				14		
7	—	—		7					4			45			45		15				15		
8			Lots 5 to 31 Incl - see unplatted						4			42			42		14				14		
9									4			45	300		345		115				115		
10									4			42	300		342		114				114		
11									4			60	300		747	69	134				203		
12									4			42	412		742	68	134				202		
13									4			45			45	9					9		
14									4			40			40	8					8		
15																							
16																							
17																							
18																							
19																							
20												981			2265	136	535				671		
												546	1904		2450	132	530				662		

	SOLD FOR TAXES	VALUATIONS BY SCHOOL DISTRICTS AS EQUALIZED BY DEPARTMENT OF TAXATION: District No. / Rate / Mills	Tax including State Homestead Mills	State Tax on Non-Homestead 2.2 Mills	SPECIAL TAXES	TOTAL TAXES		PAID: WHEN PAID Month Day Year	Number of Receipt	March Settlement 1953	June Settlement 1953	Penalty	November Settlement 1953	Penalty	Collections to First Monday in January 1954	Penalty	Delinquent on First Monday in January 1954	Total Delinquent Tax and Penalty	REMARKS
		Dollars Mills	Dollars	$ cts.	$ cts.	$ cts.				$ cts.	$ cts.	$ cts.	$ cts.	$ cts.	$ cts.	$ cts.	$ cts.	$ cts.	
1		# 58 184	5544	422		5586	1	2nd Half Paid 1st Half Paid			2793		1793					
2		72	1650	16		1666	2	2nd Half Paid 1st Half Paid			833		833					
3		15	344	04		348	3	PAID IN FULL MAY 29 1953	12585		348							
4		15	344	04		348	4	PAID IN FULL MAY 29 1953	9946		348							
5		115	2644	26		2669	5	PAID IN FULL MAY 29 1953 OCT 31 1953			2669							
6		# 69 134	4650	30		4680	6	2nd Half Paid 1st Half Paid	10228		2342		2342					
7		# 9	206			206	7	2nd Half Paid 1st Half Paid	14616		103		103					
8							8												
9							9												
10							10												
11							11												
12							12												
13							13												
14							14												
15							15												
16							16												
17							17												
18							18												
19							19												
20		# 136 535 671	15372	122		15494	20				9425		6069					

Des Moines Beach | Miller's Point | Luxury Bay | Horseshoe Beach | Wilderness Beach | Sandy Shore

Assessment Roll and Tax List of Real Property in the Town of Pawers

Form SC (52) [illegible]

IN WHOSE NAME ASSESSED	TO WHOM TRANSFERRED	DESCRIPTION OF PROPERTY: SUBDIVISION	Sec. or Lot	Town or Block	Rng.	Number of Acres of Land: Acres	100ths	Sch. School District	Sub-sect. Hom-stead Tax or Ex.	Sub-sect. Agricultural Tax or Ex.	TRUE AND FULL VALUATIONS: 110% RATIO Exclusive of Structures and Improvements	BUILDINGS and Other Structures	MACHINERY Permanently Attached to Real Estate	TOTAL True and Full Value	ASSESSED VALUATIONS: RURAL Homestead Up to $4,000 33⅓%	RURAL Over $4,000 and Non-Homestead 40%	ALL OTHER Homestead Up to $4,000 25%	ALL OTHER Over $4,000 and Non-Homestead 40%	MACHINERY Permanently Attached to Non-Lease 33⅓%	TOTAL ASSESSED VALUE	Total Assessed Value as Equalized by the Board of Review	FINAL EQUALIZED VALUE
		Col Sueno Sub 5 Sec 15-137-30									Dollars	Dollars	Dollars	Dollars	Dollars	Dollars	Dollars	Dollars	Dollars	Dollars	Dollars	Dollars
Roy W. & Gertrude Gurney			1								33			33	11					11		
Paul L. Britz			2								30			30	10					10		
"											33			33	11					11		
"			3								30			30	10					10		
Nicholas A. Norman			4								33			33	11					11		
Paul L. Britz			5								30			30	10					10		
"			6								33			33	11					11		
"											30			30	10					10		
Urban Buchheit			7								33			33	11					11		
Paul L. Britz			8								30			30	10					10		
Bernel E. Delaurier			9								33			33	11					11		
Emma C. Budlong			10								30			30	10					10		
[illegible]											654	550	42	651	204		205		14	218		
Rev. Nicholas A. Norman			11								58			255	86					85		
Paul L. Britz			12								50	202		252	84					84		
											58			204	68					68		
			13								50	151		201	67					67		
Joe A. & Lena Escamilla			14								57			57	19					19		
											51			51	17					17		
"			15								57			417	134					134		
Joe A. & Lena B. Escamilla											51	360		411	137					137		
											57			57	19					19		
Paul L. Britz			16								51			51	17					17		
											33			33	11					11		
			17								30			30	10					10		
"											33			33	11					11		
"			18								30			30	10					10		
"											33			33	11					11		
			19								30			30	10					10		
			20																			
											768			2073	697					691		
											702	1263	42	2007	655				14	669		

Cass County, Minnesota, for Taxes for the Year 1952.

SOLD FOR TAXES	VALUATIONS BY SCHOOL DISTRICTS AS EQUALIZED BY DEPARTMENT OF TAXATION: District No. ..... Rate ..... Mills	District No. ..... Rate ..... Mills	District No. ..... Rate ..... Mills	District No. ..... Rate ..... Mills	District No. ..... Rate ..... Mills	Tax including State Homestead ..... Mills	State Tax on Non-Homestead 2.20 Mills	SPECIAL TAXES	TOTAL TAXES		PAID	WHEN PAID: Month Day Year	Number of Receipt	March Settlement 1953	June Settlement 1953	Penalty	November Settlement 1953	Penalty	Collections to First Monday in January 1954	Penalty	Delinquent on First Monday in January 1954	Penalty	Total Delinquent Tax and Penalty	REMARKS
	Dollars	Dollars	Dollars	Dollars	Dollars																		
1				11		252	02		254	1	1st Half Paid	OCT 31 1952	5736		$127		127						
2				11		252	02		254	2	PAID IN FULL	MAY 29 1953	9939		254								
3				11		252	02		254	3	PAID IN FULL	MAR 24 1953	3677		254								
4				11		252	02		254	4	PAID IN FULL	MAY 29 1953	9949		254								
5				11		252	02		254	5	PAID IN FULL	MAR 24 1953	3677		254								
6				11		252	02		254	6	PAID IN FULL	MAR 24 1953			254								
7				11		252	02		254	7	PAID IN FULL	MAY 29 1953	9947		254								
8				11		252	02		254	8	PAID IN FULL	MAR 24 1953	3677		254								
9				11		252	02		254	9	PAID IN FULL	MAY 29 1953	9948		254								
10				218		4944	50		5044	10	PAID IN FULL	MAR 24 1953	3676		5044								
11				85		1948	20		1968	11	PAID IN FULL	MAY 29 1953	9951		1968								
12				68		1558	16		1574	12	PAID IN FULL	MAR 24 1953	3677		1574								
13				19		436	04		440	13	PAID IN FULL	MAY 29 1953	9950		440								
14				139		3184	32		3216	14	PAID IN FULL	MAY 29 1953			3216								
15				19		436	04		440	15	PAID IN FULL	MAR 24 1953			440								
16				11		252	02		254	16	PAID IN FULL	MAR 24 1953			254								
17				11		252	02		254	17	PAID IN FULL	MAR 24 1953	3677		254								
18				11		252	02		254	18	PAID IN FULL	MAR 24 1953			254								
19				11		252	02		254	19	PAID IN FULL	MAR 24 1953			254								
20										20													
				691		15804	152		15956						15557		127						

Lake Shore

Wilderness Beach Bailey's Addition to

Miller's Point

Des Moines Beach

Lucky Bay

Horseshoe Beach

Assessment Roll and Tax List of Real Property in the Lowes of Powers

Cass County, Minnesota, for Taxes for the Year 1952.

IN WHOSE NAME ASSESSED	TO WHOM TRANSFERRED	DESCRIPTION OF PROPERTY: SUBDIVISION	Sec. or Lot	Town or Block	Rge.	Number of Acres of Land: Acres	100ths	No. School District	Indicate Homestead Yes or No	Indicate Agricultural Yes or No	TRUE AND FULL VALUATIONS: LAND Exclusive of Structures and Improvements	BUILDINGS and Other Structures	MACHINERY Permanently Attached to Real Estate	TOTAL True and Full Value	ASSESSED VALUATIONS: RURAL: Homestead Up to $4,000 20%	RURAL: Over $4,000 and Non-Homestead 33⅓%	ALL OTHER: Homestead Up to $4,000 25%	ALL OTHER: Over $4,000 and Non-Homestead 40%	MACHINERY Permanently Attached to Real Estate 33⅓%	TOTAL ASSESSED VALUE	Total Assessed Value as Equalized by the Board of Review	FINAL EQUALIZED VALUE
		Wildmere Beach Lots 5 Sec. 16-137-30						39														
Walter A. Gray			1					39	Yes		78			228		76				76		
Wm. W. & Florence Barnhart Sr.			2					"	"		60	150		210		70				70		
Wm. W. & Jean Frances Barnhart Jr.			3					"	"		78			252		84				84		
Glenn B. Folt			4					"	"		60	174		234		78				78		
Chas. B. Funk			5					"	"		78			252		84				84		
			6					"	"		60	174		234		78				78		
Robert J. & Harriet Funk			7					"	"		78			78		26				26		
Paul H. & Emily Funk			8					"	"		60			60		20				20		
Chas. B. Funk			9					"	"		78			78		26				26		
			10					"	"		60			60		20				20		
			11																			
			12																			
			13																			
			4																			
			15																			
			16																			
			17																			
			18																			
			19																			
			20								702	672		1374		458				458		
											540			1215		404				404		

SOLD FOR TAXES	VALUATIONS BY SCHOOL DISTRICTS AS EQUALIZED BY DEPARTMENT OF TAXATION: District No. ____ Rate. ____ Mills	District No. ____ Rate. ____ Mills	District No. ____ Rate. ____ Mills	District No. 39 Rate. 44 Mills	District No. ____ Rate. ____ Mills	Tax including Rate Homestead ____ Mills	State Tax on Non-Homestead 2.06 Mills	SPECIAL TAXES	TOTAL TAXES		PAID	WHEN PAID: Month	Day	Year	Number of Receipt	March Settlement 1953	June Settlement 1953	Penalty	November Settlement 1953	Penalty	Collections to First Monday in January 1954	Penalty	Delinquent on First Monday in January 1954	Total Delinquent Tax and Penalty	REMARKS
	Dollars	Dollars	Dollars	Dollars	Dollars	$ cts.	$ cts.	$ cts.	$ cts.																
1				76		174	18		1760	1	PAID IN FULL	MAY	29	1953	9953		1760							
2				84		194	18		1942	2	PAID IN FULL	MAY	29	1953	9955		1942							
3				84		194	18		1942	3	PAID IN FULL	MAY	29	1953	7516		1942							
4				84		194	18		1142	4	PAID IN FULL	MAY	29	1953	9954		1942							
5				26		596	06		602	5	PAID IN FULL	OCT	6	1953	1396				602					
6				26		596	06		602	6	PAID IN FULL	OCT	6	1953					602				602	
7				26		596	06		602	7														
8				26		596	06		602	8	PAID IN FULL	MAY	29	1953	9952		602							
9				26		596	06		602	9	PAID IN FULL	OCT	6	1953	3396				602					
10										10														
11										11														
12										12														
13										13														
14										14														
15										15														
16										16														
17										17														
18										18														
19										19														
20				458		10474	102		10576	20							9408		1808				602	

Des Moines Beach
Wildmere Beach
Luxury Bay
Horseshoe Beach

Sioux Falls Printing Co.

Assessment Roll and Tax List of Real Property in the Town of Powers, Cass County, Minnesota, for Taxes for the Year 1952.

Form 5C(52) [illegible]

Haaland's Lakeshore on Rainy Lake
Lot 4 Sec. 22-139-30

Line	In Whose Name Assessed	To Whom Transferred	Subdivision	Sec. or Lot	Town or Block	Rng.	Number of Acres of Land (Acres / Mile)	No. School District	Indicate Homestead Tax or No.	Indicate Applicable Tax or No.	Land Exclusive of Structures and Improvements (+10 %) (Dollars)	Buildings and Other Structures (Dollars)	Machinery Permanently Attached to Real Estate (Dollars)	Total True and Full Value (Dollars)	Rural: Homestead Up to $4,000 20% (Dollars)	Rural: Over $4,000 and Non-Homestead 33⅓% (Dollars)	All Other: Homestead Up to $4,000 25% (Dollars)	All Other: Over $4,000 and Non-Homestead 40% (Dollars)	Machinery Permanently Attached to Real Estate 33⅓% (Dollars)	Total Assessed Value (Dollars)	Total Assessed Value as Equalized by the Board of Review (Dollars)	Final Equalized Value (Dollars)
1	Elias Haaland			1				30 / 100			57 / 51			57 / 51		19 / 17				19 / 17		
2	Barbara L. Lee			2							56 / 50	220		276 / 270		92 / 90				92 / 90		
3	Donald Asplund			3							56 / 50	100		156 / 150		52 / 50				52 / 50		
4	Elias Haaland			4							57 / 51			57 / 51		19 / 17				19 / 17		
5																						
6																						
7																						
8																						
9																						
10																						
11																						
12																						
13																						
14																						
15																						
16																						
17																						
18																						
19																						
20											226 / 202	320		546 / 522		182 / 174				182 / 174		

Line	Sold for Taxes	Valuations by School Districts as Equalized by Department of Taxation: District No. ..... Rate ..... Mills (Dollars)	District No. ..... Rate ..... Mills (Dollars)	District No. ..... Rate ..... Mills (Dollars)	District No. ..... Rate ..... Mills (Dollars)	District No. ..... Rate ..... Mills (Dollars)	Tax Including State Homestead ..... Mills ($ cts.)	State Tax on Non-Homestead 2.26 Mills ($ cts.)	Special Taxes ($ cts.)	Total Taxes ($ cts.)	Paid	When Paid (Month / Day / Year)	Number of Receipt	March Settlement 1953 ($ cts.)	June Settlement 1953 ($ cts.)	Penalty ($ cts.)	November Settlement 1953 ($ cts.)	Penalty ($ cts.)	Collections to First Monday in January 1954 ($ cts.)	Penalty ($ cts.)	Delinquent on First Monday in January 1954 ($ cts.)	Total Delinquent Tax and Penalty ($ cts.)	Remarks
1	SOLD FOR TAXES		19					398	04		402										402		
2			92					1924	20		1944	PAID IN FULL	MAY 29 1953	9957		1944							
3			52					1088	12		1100	PAID IN FULL	MAY 29 1953	9956		1100							
4	SOLD FOR TAXES		19					398	04		402										402		
5																							
6																							
7																							
8																							
9																							
10																							
11																							
12																							
13																							
14																							
15																							
16																							
17																							
18																							
19																							
20																							
			182					3808	40		3848					3044					804		

Assessment Roll and Tax List of Real Property in the Town of Pawera,

	IN WHOSE NAME ASSESSED	TO WHOM TRANSFERRED	DESCRIPTION OF PROPERTY: SUBDIVISION	Sec. or Lot	Town of Block	Rng.	Number of Acres of Land: Acres	Number of Acres of Land: Hds.	No. School District	Indicate Homestead by Yes or No	Indicate Agricultural Tax by Yes or No	TRUE AND FULL VALUATIONS: LAND Exclusive of Structures and Improvements	BUILDINGS and Other Structures	MACHINERY Permanently Attached to Real Estate	TOTAL True and Full Value	ASSESSED VALUATIONS: RURAL: Homestead Up to $1,000 20%	RURAL: Over $1,000 and Non-Homestead 33⅓%	ALL OTHER: Homestead Up to $4,000 25%	ALL OTHER: Over $4,000 and Non-Homestead 40%	MACHINERY Permanently Attached Real Estate 33⅓%	TOTAL ASSESSED VALUE	Total Assessed Value as Equalized by the Board of Review	FINAL EQUALIZED VALUE
			Folda Shores part of Lot 1 Sec 32-139-30									Dollars	Dollars	Dollars	Dollars	Dollars	Dollars	Dollars	Dollars	Dollars	Dollars	Dollars	Dollars
1	Elmer & Ada Doty			1					24	No		66			66		22				22		
2	" "			2								60			60		20				20		
3	" "			3								66			66		22				22		
4	" "	Lot 3 Blk 1 Folda Shores		4								60			60		20				20		
5	Fred Stormer			5								66			66		22				22		
6	Claude & Mabel Wilharm			6								60	1800		1860		620				620		
7	" "			7								66			66		22				22		
8												60			60		20				20		
9																							
10																							
11																							
12																							
13																							
14																							
15																							
16																							
17																							
18																							
19																							
20												462 20	2460		28620		954				954		

	SOLD FOR TAXES	VALUATIONS BY SCHOOL DISTRICTS AS EQUALIZED BY DEPARTMENT OF TAXATION: District No. / Rate / Mills	Tax including State Homestead Mills	State Tax on Non-Homestead Mills	SPECIAL TAXES	TOTAL TAXES		PAID	WHEN PAID: Month Day Year	Number of Receipt	March Settlement 1953	June Settlement 1953	Penalty	November Settlement 1953	Penalty	Collections to First Monday in January 1954	Penalty	Delinquent on First Monday in January 1954	Total Delinquent Tax and Penalty	REMARKS
		Dollars	$ cts.	$ cts.	$ cts.	$ cts.					$ cts.	$ cts.	$ cts.	$ cts.	$ cts.	$ cts.	$ cts.	$ cts.	
1		22	460	04		464	1	PAID IN FULL	MAY 2 9 1953			464							
2		22	460	04		464	2	PAID IN FULL	MAY 2 9 1953	16863		464							
3		22	460	04		464	3	PAID IN FULL	MAY 2 9 1953			464							
4		220	4642	50		4692	4	PAID IN FULL	MAY 29 1953	9958		4692							
5	SOLD FOR TAXES	22	460	04		464	5	PAID IN FULL	MAY 29 1953	3 13508		464							
6		622	13004	140		13144	6	PAID IN FULL	APR 15 1953	5014		13144							
7		22	460	04		464	7	PAID IN FULL	APR 15 1953			464							
8							8												
9							9												
10							10												
11							11												
12							12												
13							13												
14							14												
15							15												
16							16												
17							17												
18							18												
19							19												
20							20												
		954	19946	210		20156						20156							

Assessment Roll and Tax List of Real Property in the Town of Lemro

IN WHOSE NAME ASSESSED	TO WHOM TRANSFERRED	DESCRIPTION OF PROPERTY: SUBDIVISION	Sec. or Lot	Town or Block	Rng.	Number of Acres of Land: Acres	100ths	No. School District	Inc. Mach. Assd. for Tax or Not	Inc. Agr. Land Assd. for Tax or Not	TRUE AND FULL VALUATIONS: LAND Exclusive of Structures and Improvements	BUILDINGS and Other Structures	MACHINERY Permanently Attached to Real Estate	TOTAL True and Full Value	ASSESSED VALUATIONS: RURAL: Homestead Up to $4,000 20%	RURAL: Over $4,000 and Non-Homestead 33⅓%	ALL OTHER: Homestead Up to $4,000 25%	ALL OTHER: Over $4,000 and Non-Homestead 40%	MACHINERY Permanently Attached to Real Estate 33⅓%	TOTAL ASSESSED VALUE	Total Assessed Value as Equalized by the Board of Review	FINAL EQUALIZED VALUE
						Acres					Dollars	Dollars	Dollars	Dollars	Dollars	Dollars	Dollars	Dollars	Dollars	Dollars	Dollars	Dollars
Gifford H & Ex a	Louise Jaffray	Lombard Heights	27	139	30			30			+10%											
"	"	"	2	"	"																	
"	"	"	3	"	"																	
"	"	"	4	"	"																	
"	"	"	5	"	"																	
"	"	"	6	"	"																	
"	"	"	7	"	"																	
"	"	"	8	"	"																	
"	"	"	9	"	"																	
"	"	"	10	"	"																	
"	"	"	11	"	"																	
"	"	"	12	"	"																	
"	"	"	13	"	"																	
"	"	"	14	"	"																	
"	"	"	15	"	"																	
			16																			
			17																			
			18																			
			19																			
			20																			
		Grand Total				127.16					108,755			189,419	17,443	29,639	535	36,421		51,973	51,973	
											91,315	77,222		168,537	15,610	26,510	529	33,530	14	46,605	- 167	
																					51,806	

SOLD FOR TAXES	VALUATIONS BY SCHOOL DISTRICTS AS EQUALIZED BY DEPARTMENT OF TAXATION: District No. / Rate in Mills	Tax including State Homestead ... Mills	State Tax on Non-Homestead ... Mills	SPECIAL TAXES	TOTAL TAXES	PAID	WHEN PAID: Month Day Year	Number of Receipt	March Settlement 1953	June Settlement 1953	Penalty	November Settlement 1953	Penalty	Collections to First Monday in January 1954	Penalty	Delinquent on First Monday in January 1954	Total Delinquent Tax and Penalty	REMARKS
	Dollars			$ cts.	$ cts.				$ cts.	$ cts.	$ cts.	$ cts.	$ cts.	$ cts.	$ cts.	$ cts.	$ cts.	