Assessment & Tax List - 1961

Ponto Lake

INDEX TO SECTIONS

SECTION	PAGE
Sec. 1	
" 2	
" 3	
" 4	
" 5	
" 6	
" 7	
" 8	
" 9	
" 10	
" 11	
" 12	
" 13	
" 14	
" 15	
" 16	
" 17	
" 18	
" 19	
" 20	
" 21	
" 22	
" 23	
" 24	
" 25	
" 26	
" 27	
" 28	
" 29	
" 30	
" 31	
" 32	
" 33	
" 34	
" 35	
" 36	

For Convenience of Auditor in Showing Boundaries of School Districts

Township No. 139 *Range No.* 29 *Mer. P. M.*

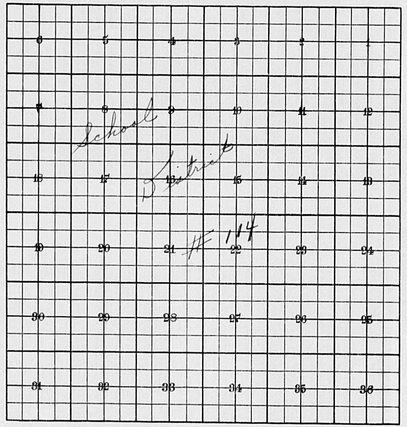

Returns Showing Grain Received in or Handled by Elevators, Warehouses and Mills in the ..... of ..... in the County of ..... for the Year Ending May 1, 1961.

MILLER-DAVIS CO., MINNEAPOLIS

NAMES OF OWNERS	ADDRESS	Bushels of Wheat	Bushels of Soy Beans	Bushels of Flax	Total No. of Bushels of Wheat, Soy Beans and Flax	★ Tax of ½ Mill per Bushel		Bushels of Corn	Bushels of Barley	Bushels of Rye	Bushels of Oats	Bushels of Buckwheat	Bushels of all Other Grains	Total No. Bushels Corn, Barley, Rye, Oats, Buckwheat, and all Other Grains	Tax of ½ Mill Per Bushel		★ Total Tax		REMARKS
						Dollars	Cts.								Dollars	Cts.	Dollars	Cts.	

Note ★ Assessors will not fill these Columns

Camp Blanche | Sawyer Point | Sawyer Beach | Point o Pines | East Shore | Point of Woods | AAA Pine Beach | North Shore | Shoreline Est. Add. | Sandy Beach

REAL PROPERTY BECOMING SUBJECT TO TAXATION SINCE THE LAST PREVIOUS ASSESSMENT OR OMITTED FROM ASSESSMENT ROLLS THE PREVIOUS YEARS.

Assessment of Taxable Real Property in the _____ of _____, County of _____, Minn., for the Year 19___.

Form 354 WILEY-BATE COMPANY, MINNEAPOLIS

* Indicate Type of Property: R-Residential, C-Commercial, I-Industrial, U-Utility, F-Farm, L-Lakeshore, T-Timber, M-Mineral

	NAME OF OWNER	School District	DESCRIPTION OF PROPERTY: SUBDIVISION	Sec. or Lot	Twp. or Block	Rng.	Number of Acres of Land: Acres	Number of Acres of Land: 100ths	Indicate Homestead Yes or No	Indicate Agricultural Yes or No	* Indicate Type of Property	BY WHOM VALUED	TRUE AND FULL VALUATIONS: LAND Exclusive of Structures Improvements (Dollars)	BUILDINGS and Other Structures (Dollars)	MACHINERY Permanently Attached to Real Estate (Dollars)	TOTAL True and Full Value (Dollars)	ASSESSED VALUATIONS: RURAL: Homestead Up to $4,000 20% (Dollars)	RURAL: Over $4,000 and Non-Homestead 33⅓% (Dollars)	ALL OTHER: Homestead Up to $4,000 25% (Dollars)	ALL OTHER: Over $4,000 and Non-Homestead 40% (Dollars)	ALL OTHER: MACHINERY Permanently Attached to Real Estate 33⅓% (Dollars)	TOTAL ASSESSED VALUE (Dollars)	FINAL EQUALIZED VALUE (Dollars)
1												State											
												County											
												Local Bd.											
												Assessor											
2												State											
												County											
												Local Bd.											
												Assessor											
3												State											
												County											
												Local Bd.											
												Assessor											
4												State											
												County											
												Local Bd.											
												Assessor											
5												State											
												County											
												Local Bd.											
												Assessor											
6												State											
												County											
												Local Bd.											
												Assessor											
7												State											
												County											
												Local Bd.											
												Assessor											
8												State											
												County											
												Local Bd.											
												Assessor											
			Total No. of Acres_____									State											
			Total Value as Equalized by									County											
			Total Value as Assessed by									Local Bd.											
												Assessor											

SUMMARY OF TAX COLLECTION

Original Levy	$ 19129.26	
Additions	$ 20.10	
		$ 19149.36
Abatements		$ 62.98
		$ 19086.38

COLLECTIONS

March Settlement	$ 3737.73	
June Settlement	$ 10777.83	
November Settlement	$ 3529.59	
January Settlement	$ 299.89	$ 18345.04
		$
Over Collected	$	
Under Collected	$	
Delinquent	$ 741.34	$ 741.34
Total		$ 19086.38

Real Estate

Camp Blanche | Shanes Acres | Sunset Point | Wagner Beach | Tree of East Shore | Lake Plain Beach | Sonto North Shore | Snodgrass 1st. Addition | Sonto Island

Assessment of

Form 2

NAME OF OWNER

TABULAR SCHEDULE OF VALUATIONS, RATES AND TAXES

LEVIED IN THE *Town* OF *Ponto Lake*

COUNTY OF CASS, STATE OF MINNESOTA

School District No.	VALUATION BY SCHOOL DISTRICTS: Agricultural Lands (Dollars)	Non-Agricultural Lands (Dollars)	Personal Property (Dollars)	Total Value of all Property except Money and Credits (Dollars)	RATE OF STATE TAXES	Total Rate of State Tax (Mills)	RATE OF COUNTY TAXES: Rev. (Mills)	R. & B. (Mills)	Welfare (Mills)	Bonds and Int. (Mills)	*Welfare Def.* (Mills)	*Pera* (Mills)	Total Rate of County Tax (Mills)
114	39436	16,638	a 5945	71,840	H.	6.39	36.86	20.	57.3		10.89	5.67	134.97
			na 9821										
			15,766										
							Co. Nurse				1.09		
							C.H. Bldg				2.		
					N.H.	9.12	Agric Assn				.5		
						15.51	Civil Defense				.66		

RATE OF TOWN TAXES: Rev. (Mills)	R. & B. (Mills)	State Loan (Mills)	*Fire* (Mills)	Mills	Mills	Mills	Mills	Total Rate of Town Tax (Mills)
4.88	9.		5.					18.88

RATE OF SCHOOL TAXES: Local (1 Mill)	Special (Mills)	State Loan (Mills)	Deficiency (Mills)	Tuition (Mills)	Transportation (Mills)	*C.O.* (Mills)	*Pera* (Mills)	Mills	Total Rate of Sch'l Tax (Mills)	Total Rate of all Taxes (Mills)
	25.		31.12			31.36	4.05		91.53	251.77
	50.		31.12			31.36	4.05		116.53	276.77
P.P. excluding state rate									a	245.38
									na	270.38

Assessed Value	Rural	All Other	Personal Property	Total
Homestead	18 146	2527		20,668
Non-Homestead	31,820	3586	15,766	51,172
Total	49,966	6108	15,766	71,840

C/	5512
Other	10,254
	15,766

TAXES LEVIED

LOCAL 1 MILL AND SPECIAL SCHOOL TAXES BY DISTRICTS

Local 1 Mill	Special	State Loan	*Def.*	*C.O.*	*OERA*			Total School Taxes
	1134 52		1412 26	1423 15	183 79			4153 72
	1322 95		823 40	829 75	107 16			3083 26
	2457 47		2235 66	2252 90	290 95			7236 98
			Co. Nurse		78 30			
			C.H. Bldg.		143 62			
			Agric Assn.		35 92			
			Civil Defense		47 41			
					969 85			

ALL OTHER TAXES

FUNDS	Rate	Amounts
State —Non-Homestead,		416 34
State —Homestead,		423 85
County Revenue,		2648 00
County Road and Bridge,		1436 70
County Welfare,		4116 23
Bonds and Interest		
Welfare Def.		782 34
OERA		407 33
Town Revenue,		350 58
Town Road and Bridge,		646 56
Town State Loan.		
Fire		359 10
		1356 24
~~School Local 1 Mill,~~ *Special*		2457 47
~~School Special,~~		
School State Loan,		
Deficiency		2235 66
Tuition		
Transportation		
C.O.		2252 90
OERA		290 95
		7236 98
		19,129 26

Total Taxes Real Estate *14,856.16*

Pers. Prop. *4273.10*

Total *19,129.26*

Total Number of Acres *12,262.74*

Total Levy, $ *19,129.26*

State of Minnesota, }ss.
COUNTY OF CASS

I, *L. E. Peterson* Auditor of said County and State aforesaid, do hereby certify that the foregoing is a true and correct Schedule, showing the valuation of all the taxable property, in the *Town* of *Ponto Lake*, in said County, the several rates of Taxation and Totals of the several Tax Funds levied thereon for the year A. D. 196*1*

Witness my hand and official seal, this *18th* day of *December* A. D. 196*1*

SEAL

L. E. Peterson County Auditor.

By Helen Bilben, Deputy

Assessment of

Form 214 SELLY-BLAKE COMPANY, MINNEAPOLIS

NAME OF OWNER

1

2

3

4

5

6

7

8

COLLECTIONS OF TAXES OF 1961, Town OF Pente Lake, CASS COUNTY, MINNESOTA

FUNDS	MARCH SETTLEMENT 1962	JUNE SETTLEMENT 1962	NOV. SETTLEMENT 1962	Amount Collected from Nov. 1st to First Monday in Jan. 1962	REDUCTIONS	Total Reductions and Collected	BALANCE UNCOLLECTED	ADDITIONS	Total Uncollected to First Monday in January, 19—
State—Non-Homestead,	7.694	240.79	75.50	8.52					
State—Homestead,	5.00	255.50	86.00	7.20					
County Revenue,	508.28	1496.75	49.12	41.56					
County Road and Bridge,	275.79	812.15	266.48	22.56					
County Welfare,	79.014	2326.74	763.44	64.60					
County Bond and Interest,	15.03	44.26	14.52	1.23					
S. H. Bldg	27.58	81.21	26.65	2.25					
Agri. Aids	6.89	20.30	6.66	.56					
Cty. Def.	9.10	26.80	8.79	.74					
Town Revenue,	1.727	19.516	6.02	5.00					
Town Road and Bridge,	12.41	365.46	119.91	10.15					
Town State Loan,									
Due	6.95	20.303	6.62	5.64					
School Local 1 Mill,									
School Special,	563.87	1332.72	431.82	35.71					
School State Loan,									
Deficiency	429.13	1263.67	414.64	35.08					
Tuition O. C.	432.43	1273.42	417.82	35.36					
Transportation FERA	55.85	164.45	53.97	4.57					
Wel. Def.	150.17	442.20	145.09	12.29					
FERA	78.18	230.24	75.54	6.39					
	3737.73	10777.83	3524.54	244.84					

		LOCAL 1 MILL	SPECIAL	STATE LOAN	Deficiency	C. O.	FERA				TOTALS
MARCH SETTLEMENT	School District No.										
	114a		125.61		156.36	157.56	20.35				459.88
	114 7a		438.26		272.77	274.87	35.50				1021.40
	Totals		563.87		429.13	432.43	55.85				1481.28
JUNE SETTLEMENT	School District No.										
	114a		647.60		868.37	875.07	113.01				2554.05
	114 7a		685.12		395.30	398.35	51.44				1830.21
	Totals		1332.72		1263.67	1273.42	164.45				4034.26
NOVEMBER SETTLEMENT	School District No.										
	114a		234.35		291.73	293.97	37.97				858.02
	114 7a		197.47		122.91	123.85	16.00				460.23
	Totals		431.82		414.64	417.82	53.97				1318.25
NOVEMBER to JANUARY	School District No.										
	114a		20.66		25.72	25.92	3.35				75.65
	114 7a		15.05		9.36	9.44	1.22				35.07
	Totals		35.71		35.08	35.36	4.57				110.72
ADDITIONS	School District No.										
	Totals										
REDUCTIONS	School District No.										
	Totals										

Real Estate

Comp Blanche | Shada Lime Island | Pente Point | Pente Bend | Place of East Shore | Lake Plain Beach | Pente North Shore | Snowball Isl. Addition | Snowball East Shore

FORM 34 — MILLER-DAVIS CO., MINNEAPOLIS

Assessment Roll and Tax List of Real Property in the Town of Pronto Lake, Cass County, Minnesota, for Taxes for the Year 1961.

* Indicate Type of Property: R-Residential, C-Commercial, I-Industrial, U-Utility, F-Farm, L-Lakeshore, T-Timber, M-Mineral

	In Whose Name Assessed	Description of Property: Subdivision	Sec. or Lot	Town or Block	Rng.	Number of Acres of Land (Acres 100ths)	No. School District	Indicate Homestead Yes or No	Agri. or Seas. Rec. Yes or No	Indicate Type Property	True and Full Valuations: Land Exclusive of Structures and Improvements (Dollars)	Buildings and Other Structures (Dollars)	Machinery Permanently Attached to Real Estate (Dollars)	Total True and Full Value (Dollars)	Assessed Valuations: Rural: Homestead Up to $4,000 20% (Dollars)	Rural: Over $4,000 and Non-Homestead 33⅓% (Dollars)	All Other: Timber Land Class 3a 20% (Dollars)	All Other: Homestead Up to $4,000 25% (Dollars)	All Other: Over $4,000 and Non-Homestead 40% (Dollars)	All Other: Machinery Attached to Real Estate 33⅓% (Dollars)	All Other: Seasonal and Recreational Cabins 33⅓% (Dollars)	Total Assessed Value (Dollars)	Total Assessed Value as Equalized by the Board of Review (Dollars)	Final Equalized Value (Dollars)
1	Theodore O. & Alice E. Semmler	NE¼ of NE¼	1	139	29	37.50	114	Yes	Yes	T														
2	" " "	NW¼ of NE¼				38.50		Yes	"	T														
3	" " "	SW¼ of NE¼				40		Yes	"	T														
4	" " "	SE¼ of NE¼				40		Yes	"	T														
5																								
6	" " "	Gov't Lot 3				37.50		Yes	"	T														
7	" " "	Gov't Lot 4				36.50		Yes	"	T														
8	" " "	SW¼ of NW¼				40		Yes	"	T														
9	" " "	Gov't Lot 5				34.75		Yes	"	T														
10																								
11	State of Minnesota	Gov't Lot 7																						
12	Theodore O. & Alice E. Semmler	Gov't Lot 6				21		Yes	"	T														
13	State of Minnesota	Gov't Lot 8																						
14																								
15																								
16	State of Minnesota	NE¼ of SE¼																						
17	State of Minnesota	NW¼ of SE¼																						
18	State of Minnesota	SW¼ of SE¼																						
19	State of Minnesota	Gov't Lot 9																						
20																								
						332.75																		

	Sold for Taxes	Valuations by School Districts as Finalized by Department of Taxation: District No. ____ Rate ____ Mills (Dollars)	District No. ____ Rate ____ Mills (Dollars)	District No. 114 Rate 41 Mills (Dollars)	District No. ____ Rate ____ Mills (Dollars)	District No. ____ Rate ____ Mills (Dollars)	District No. ____ Rate ____ Mills (Dollars)	Tax Including State Homestead ____ Mills ($ cts.)	State Tax on Non-Homestead ____ Mills ($ cts.)	Special Taxes ($ cts.)	Special Taxes ($ cts.)	Total Taxes ($ cts.)
1			H	36				906				906
2			H	36				906				906
3			H	32				806				806
4			H	32				806				806
5												
6			H	32				806				806
7			H	30				756				756
8			H	32				806				806
9			H	48				1208				1208
10												
11												
12			H	55				1384				1384
13												
14												
15												
16												
17												
18												
19												
20												
			H	332				8384				8384

	Paid	When Paid (Month Day Year)	Number of Receipt	March Settlement 1962 ($ cts.)	June Settlement 1962 ($ cts.)	Penalty ($ cts.)	November Settlement 1962 ($ cts.)	Penalty ($ cts.)	Collections to First Monday in January 1963 ($ cts.)	Penalty ($ cts.)	Delinquent on First Monday in January 1963 ($ cts.)	Penalty ($ cts.)	Total Delinquent Tax and Penalty ($ cts.)	Remarks
1	Date Paid OCT 31 1962													
2	1/2 HALF PAID	MAY 25 1962												
3	Date Paid OCT 31 1962													
4	1/2 HALF PAID	MAY 25 1962												
5	Date Paid OCT 31 1962													
6	1/2 HALF PAID	MAY 25 1962												
7	Date Paid OCT 31 1962													
8	1/2 HALF PAID	MAY 25 1962												
9	Date Paid OCT 31 1962													
10	1/2 HALF PAID	MAY 25 1962												
11														
12	Date Paid NOV 13 1962													
13	1/2 HALF PAID	MAY 25 1962												
14														
15														
16														
17														
18														
19														
20														
					41.92		37.05		4.87					

Form 5C MILLER-DAVIS CO., MINNEAPOLIS

Assessment Roll and Tax List of Real Property in the Town of Gootz Lake, Cass County, Minnesota, for Taxes for the Year 1961.

* Indicate Type of Property: R-Residential, C-Commercial, I-Industrial, U-Utility, F-Farm, L-Lakeshore, T-Timber, M-Mineral

	In Whose Name Assessed		Description of Property: Subdivision	Sec. or Lot	Town or Block	Rng.	Number of Acres or Land (Acres 100ths)	No. School District	Indicate Homestead Yes or No	Agricultural Assess. Yes or No	Indicate Type of Property	True and Full Valuations: Land Exclusive of Structures and Improvements (Dollars)	Buildings and Other Structures (Dollars)	Machinery Permanently Attached to Real Estate (Dollars)	Total True and Full Value (Dollars)	Assessed Valuations: Rural: Homestead Up to $4,000 20% (Dollars)	Rural: Over $4,000 and Non-Homestead 33⅓% (Dollars)	All Other: Timber Land Class 3a 20% (Dollars)	All Other: Homestead Up to $4,000 25% (Dollars)	All Other: Over $4,000 and Non-Homestead 40% (Dollars)	All Other: Machinery Permanently Attached to Real Estate 33⅓% (Dollars)	All Other: Seasonal and Recreational Cabins 33⅓% (Dollars)	Total Assessed Value (Dollars)	Total Assessed Value as Equalized by the Board of Review (Dollars)	Final Equalized Value (Dollars)
	Theodore O. & Alice E. Semmler	1	NE¼ of NE¼	2	139	29	35.75	114	Yes	Yes	T														
	" " "	2	NW¼ of NE¼				35.25		Yes	"	T														
	" " "	3	SW¼ of NE¼				40		Yes	"	T														
	" " "	4	SE¼ of NE¼				40		Yes	"	T														
		5																							
	" " "	6	NE¼ of NW¼				34.75		Yes	"	T														
	" " "	7	NW¼ of NW¼				34.25		Yes	"	T														
	" " "	8	SW¼ of NW¼				40		Yes	"	F														
	" " "	9	SE¼ of NW¼				40		Yes	"	F														
		10																							
	Chester W. & Lucille M. Siltman	11	NE¼ of SW¼				40		Yes	"	F														
	Nathaniel C. & Gunhild I. Koftad	12	NW¼ of SW¼				40		Yes	"	F														
	Chester W. & Lucille M. Siltman	13	SW¼ of SW¼ (Lyes S 316 links of W. 516 links)				39		Yes	"	F														
	" " "	14	SE¼ of SW¼				40		Yes	"	F														
	Henry C. & Myrtle B. Bolte	15	2.316 links of W. 516 links of S½ of S½				1		Yes	"	R														
	Theodore O. & Alice E. Semmler	16	Gootz Lot 3				44.15		Yes	"	T														
	" " "	17	Gootz Lot 4				38.40		Yes	"	T														
	Chester W. & Lucille M. Siltman	18	Gootz Lot 6				41.05		Yes	"	F														
		19																							
		20																							
							583.60																		

	Sold for Taxes	Valuations by School Districts as Equalized by Department of Taxation: District No. ___ Rate ___ Mills	District No. ___ Rate ___ Mills	District No. 114 Rate 33.1 Mills	District No. ___ Rate ___ Mills	District No. ___ Rate ___ Mills	District No. ___ Rate ___ Mills	Tax Including State Homestead ___ Mills	State Tax on Non-Homestead ___ Mills	Special Taxes	Special Taxes	Total Taxes	Paid	When Paid (Month Day Year)	Number of Receipt	March Settlement 1962	June Settlement 1962	Penalty	November Settlement 1962	Penalty	Collections to First Monday in January 1963	Penalty	Delinquent on First Monday in January 1963	Total Delinquent Tax and Penalty	Remarks
1				4.32				8.06				8.06	2nd HALF PAID	OCT 31 1960											10517
													1st HALF PAID	MAY 25 1961											
2				4.32				8.06				8.06	2nd HALF PAID	OCT 31 1960											
													1st HALF PAID	MAY 25 1961											
3				4.26				6.54				6.54	2nd HALF PAID	OCT 31 1960											
													1st HALF PAID	MAY 25 1961											
4				4.32				8.06				8.06	2nd HALF PAID	OCT 31 1960											
													1st HALF PAID	MAY 25 1961											
5													2nd HALF PAID	OCT 31 1960											
													1st HALF PAID	MAY 25 1961											
6				4.55				13.84				13.84	2nd HALF PAID	OCT 31 1960	17942		59.04		59.04					15543	10519
													1st HALF PAID	MAY 25 1961	11275										
7				4.51				12.84				12.84	2nd HALF PAID	OCT 31 1960											
													1st HALF PAID	MAY 25 1961											
8				4.80				20.14				20.14	2nd HALF PAID	OCT 31 1960											
													1st HALF PAID	MAY 25 1961											
9				4.161				40.54				40.54	2nd HALF PAID	OCT 31 1960											
													1st HALF PAID	MAY 25 1961											
10																									
11				4.23				5.80				5.80	2nd HALF PAID	OCT 23 1962	17187		2.90		2.90						
													1st HALF PAID	MAY 9 1962	5725										
12				4.120				30.22				30.22	2nd HALF PAID	NOV 9 1962	2774E									15544	10522
													1st HALF PAID	MAY 9 1962	15725		15.11				15.11	1.20			
13				4.111				27.94				27.94	2nd HALF PAID	OCT 23 1962	17807									15545	10520
													1st HALF PAID	MAY 9 1962	14722		13.97		13.97						
14				4.40				10.08				10.08	2nd HALF PAID	OCT 23 1962			5.04		5.04						10521
													1st HALF PAID	MAY 9 1962	8315		11.08								
15				4.44				11.08				11.08	PAID IN FULL	MAY 9 1962											
16				4.44				11.08				11.08	2nd HALF PAID	OCT 31 1962											
													1st HALF PAID	MAY 25 1962	1235		10.07		10.07					15543	10519
17				4.36				9.06				9.06	2nd HALF PAID	OCT 31 1962	17972										
													1st HALF PAID	MAY 25 1962											
18				4.38				9.56				9.56	Balance Paid	OCT 23 1962	17807		1.47							15544	10522
													Part Paid	MAY 9 1962	15725										
19																									
20																									
				4.925				23.290				23.290					125.90		93.49		15.11				

Assessment Roll and Tax List of Real Property in the Town of Ponto Lake, Cass County, Minnesota, for Taxes for the Year 1961.

Form 5C MILLER-DAVIS CO., MINNEAPOLIS

* Indicate Type of Property: R-Residential, C-Commercial, I-Industrial, U-Utility, F-Farm, L-Lakeshore, T-Timber, M-Mineral

In Whose Name Assessed	Line	Subdivision	Sec. or Lot	Town or Block	Rng.	Acres	100ths	No. School District	Homestead Yes or No	Agri. or Seas. Recr. Yes or No	* Type of Property	Land (True and Full Valuation)	Total Assessed Value
Arthur B. & Lottie M. Hart	1	Govt Lot 2 less N. 100'	3	139	29	30		114	Yes	Yes	F		
Dellmont & Janet Hart	2	N. 100' of Govt Lot 2							No	Yes	L		
Thomas A. & Amy Frederick	3	Govt. Lot 5				13	80		No	"	T		
Carl G. (A.) & Gladys M. Hallberg (Halberg)	4	S. 820' of Govt Lot 6				18	50		Yes	"	R		
L. P. & Frances A. Heiling	5	S. 100' of N. 400 of Govt Lot 6				1			No	"	L		
The Omaha Lake Outing Club	6	Govt Lot 3				35	08		No	"	T		
Ernest R. & Ruth Mary Johnson	7	Govt. Lot 4				35	32		Yes	"	T		
Norman Fredrick Sloan	8	SW¼ of NW¼				40			No	Yes	T	120 New assessment 1.B	40
The Omaha Lake Outing Club	9	SE¼ of NW¼				40			No	"	T		
Niels W. Anderson	10	That Part of Govt Lot 8 lying N. of Rd. except W'ly 29.5 rds.							Yes / No	"	R		
The Omaha Lake Outing Club	11	Govt Lot 9 less plat				43			No	"	T		
Marland D. & Monica J. Hart (Arthur H. Brede)	12	NW¼ of SW¼				40			Yes	"	F		
Thomas & Angela LaRue	13	Govt Lot 10				32	15		Yes	No	L		
	14												
Carol & Bill Cummings	15	N. 843' of Govt. Lot 7				25			Yes	Yes	R		
Otto B. & Alice E. Hane	16	Govt Lot 7 less N. 843'				15			Yes	"	T		
" " "	17	Govt Lot 8 less sold				21	75		Yes	No	L		
Noel & Barbara M. Francisco (Frank N. & Hilda Gardner)	18	Govt Lot 11 less sold (Part of Govt Lot 11)				18 (1)	10 (20)		No	Yes	R		
Leon G. Dorrey (Dorry)	19	SE¼ of SE¼				40			Yes	"	R		
Harvey M. & Evelyn M. Voss	20	N. 300' of N½ of Govt Lot 6				1	50		Yes / No	TB / No	C		H 138
(Cont. next page)						450	20						

Line	District No. 114 Rate 276.7 Mills (Dollars)	District No. 114 Rate 251 Mills (Dollars)	Tax Including State Homestead	State Tax on Non-Homestead 9.12 Mills	Total Taxes	Line	Paid / When Paid	Number of Receipt	June Settlement 1962	November Settlement 1962	Penalty	Delinquent on First Monday in January 1963	Total Delinquent Tax and Penalty	Remarks
1		H 149	3752		3752	1	PAID IN FULL MAR 28 1962	7710	3752					10545
2		20	504	18	522	2	PAID IN FULL MAR 28 1962	7711	522					10492
3		94	2366	86	2452	3	PAID IN FULL MAY 8 1962	8625	2452					10493
4		H 139	3500		3500	4	PAID IN FULL MAY 23 1962	11176	3500					10488
5		75	1888	68	1956	5	PAID IN FULL MAY 31 1962	15795	1956					10490
6		82	2064	74	2138	6	PAID IN FULL MAY 31 1962	15726	2138					10524
7		H 35	882		882	7	2nd HALF PAID OCT 29 1962; 1st HALF PAID MAY 31 1962	17897; 10437	441	441				15572 10264
8		40	1008	36	1044	8	PAID IN FULL MAY 16 1962	4784	1044					10230
9		63	1586	58	1644	9	PAID IN FULL MAY 31 1962	15726	1644					10524
10		H 46	1158		1158	10	PAID IN FULL MAY 16 1962	4781	1158					10489
11		53	1334	48	1382	11	PAID IN FULL MAY 31 1962	15726	1382					10524
12		H 131	3298		3298	12	2nd HALF PAID OCT 31 1962; 1st HALF PAID MAY 31 1962	19566; 15770	1649	1649				15546 17081 ~~10523~~
13	H 280		7750		7750	13	PAID IN FULL MAY 31 1962	15705	7750					10325
14						14								
15		H 128	3222		3222	15						3222	J3544	10525
16		H 33	830		830	16	2nd HALF PAID OCT 31 1962; 1st HALF PAID MAY 31 1962	19567						15571 10263
17	H 195		5398		5398	17	2nd HALF PAID OCT 31 1962; 1st HALF PAID MAY 31 1962	15738	3114	3114				"
18		153	3852	140	3992	18	PAID IN FULL MAY 16 1962	4788	3992					10491
19		H 35	882		882	19	PAID IN FULL JUL 17 1962	16337		882	18			10085
20	H 138		3820		3820	20	PAID IN FULL MAY 15 1962	8929	3820					10323
	H 613	H 696 = 1309; 580 = 580; 1276 = 1889	16968; 32126; 49094	528	49622				40314	6088		3222		

Tabs: Shady Kinne Camp · Ponto Point · Napanee Beach · Plat of East Shore · Ada Pine Beach · Ponto North Shore · Snodgrass 1st. Add'n · Snodgrass 2nd. Add'n.

Form 1C HILLSBORO CO., MINNEAPOLIS

Assessment Roll and Tax List of Real Property in the Town of Pente Lake, Cass County, Minnesota, for Taxes for the Year 1961.

* Indicate Type of Property: R-Residential, C-Commercial, I-Industrial, U-Utility, F-Farm, L-Lakeshore, T-Timber, M-Mineral

	IN WHOSE NAME ASSESSED	DESCRIPTION OF PROPERTY: SUBDIVISION	Sec. or Lot	Town or Block	Rng.	Number of Acres of Land (Acres 300ths)	No. School District	Individual Homestead Yes or No	Agricultural Homestead Yes or No	* Individual Type of Property	TRUE AND FULL VALUATIONS: LAND Exclusive of Structures and Improvements	BUILDINGS and Other Structures	MACHINERY Permanently Attached to Real Estate	TOTAL True and Full Value	ASSESSED VALUATIONS: RURAL: Homestead Up to $4,000 20%	RURAL: Over $4,000 and Non-Homestead 33⅓%	ALL OTHER: Timber Land Class 3a 20%	ALL OTHER: Homestead Up to $4,000 25%	ALL OTHER: Over $4,000 and Non-Homestead 40%	ALL OTHER: MACHINERY Permanently Attached to Real Estate 33⅓%	ALL OTHER: Seasonal and Recreational Cabins 33⅓%	TOTAL ASSESSED VALUE	Total Assessed Value as Equalized by the Board of Review	FINAL EQUALIZED VALUE	REMARKS
						Acres 300ths					Dollars	Dollars	Dollars	Dollars	Dollars	Dollars	Dollars	Dollars	Dollars	Dollars	Dollars	Dollars	Dollars	Dollars	
1			3	139	29		114																		
2	Rachel + Ragnhild Rothem Rothem	Part of Govt Lot 1				1.03		no yes	no	C															
3	Lillian + Norman Michel	Govt Lot 1 (see N.175' & S.540' (N.256' of S.495' of Lot 1))				6.54		no yes	no	L															
4	Gary Zimmerman	130'x275'x130'x255' of Govt Lot 1				.78		no yes	no	L															
5	Lillian + Norman Michel	N.186' of S.540' of Govt Lot 1				1.86		no yes	no	L															
6	Peter Colas	N.175' of Govt Lot 1				2.27		no	no	T															
7	Gunnar + Cecilia M. Nilsson	Part of Govt Lot 8 (W½ of 24.5' side N. of Rd.)				4.55		yes	no	R															
8																									
9	Anna Colas Riley	Part of Govt Lot 1 (4.150' of Lot 1)						no yes	no	C															
10																									
11																									
12	Wilmer H. + Freida F. Doty	Part of Govt Lot 8						no	no	R															
13																									
14	Lyman + Cathy Mayabigt Rasmus + Ingeborg J. Johnson	S.100' of N.500' of Govt Lot 6						no	no	R															
15																									
16																									
17																									
18																									
19	L. D. + Gary Zimmerman	Part of Govt Lot 1						no	no	L															
20						16.81																			

	SOLD FOR TAXES	VALIDATIONS BY SCHOOL DISTRICTS AS EQUALIZED BY DEPARTMENT OF TAXATION: District No. 114 Rate 44 Mills	District No.___ Rate___ Mills	District No. 114 Rated 44 Mills	District No.___ Rate___ Mills	District No.___ Rate___ Mills	District No.___ Rate___ Mills	Tax including State Homestead ___ Mills	State Tax on Non-Homestead 9.2 Mills	SPECIAL TAXES	SPECIAL TAXES	TOTAL TAXES	PAID	WHEN PAID (Month Day Year)	Number of Receipt	March Settlement 1962	June Settlement 1962	Penalty	November Settlement 1962	Penalty	Collections to First Monday in January 1963	Penalty	Delinquent on First Monday in January 1963	Total Delinquent Tax and Penalty	REMARKS
		Dollars	Dollars	Dollars	Dollars	Dollars	Dollars	$ cts.	$ cts.	$ cts.	$ cts.	$ cts.				$ cts.	$ cts.	$ cts.	$ cts.	$ cts.	$ cts.	$ cts.	$ cts.	$ cts.	
1																									
2	H 69 66							37.36	61			37.96	PAID IN FULL	MAY 25 1962	11267		37.96								
3				35				8.82	32			9.14	PAID IN FULL	MAY 3 1962	15598		9.14								10527
4				H 72				18.12				18.12	Part Paid Balance Paid	JUN 21 1962	17422 14018		4.16		13.96						10528
5				101				25.42	92			26.34	PAID IN FULL	MAY 3 1962	15598		26.34								10221
6				30				7.56	28			7.84	PAID IN FULL	MAY 3 1962	15598		7.84								10524
7				H 80				20.14				20.14	PAID IN FULL	APR 19 1962	7958		20.14								10527
8																									10526
9																									
10	H 68 158							62.56	1.44			64.00	PAID IN FULL	MAY 3 1962	15708		64.00								10220
11																									
12	56							15.50	52			16.02	PAID IN FULL	MAY 3 1962	8455		16.02								10322
13																									
14																									
15	103							28.60	94			29.44	PAID IN FULL	MAY 31 1962	15799		29.44								10324
16																									
17																									
18																									
19	H 15							4.16				4.16	Summary PAID IN FULL	AUG 3 1962 JUL 17 1962	16442 15120				4.16	.08					10326
20																									
	H 152 383 535			H 152 = 304 166 = 549 318 = 853				148.08 80.06 228.14	5.02			233.16					315.14		18.12						

Assessment Roll and Tax List of Real Property in the Town of Pente Lake, Cass County, Minnesota, for Taxes for the Year 1961.

Form 5C. MILLER-DAVIS CO., MINNEAPOLIS

* Indicate Type of Property: R-Residential, C-Commercial, I-Industrial, U-Utility, F-Farm, L-Lakeshore, T-Timber, M-Mineral

	IN WHOSE NAME ASSESSED	DESCRIPTION OF PROPERTY: SUBDIVISION	Sec. or Lot	Town Sec. Block	Rng.	Number of Acres of Land (Acres 300ths)	No. School District	Indicate Homestead Yes or No	Agri. Resa. Herg. Yes or No	* Indicate Type of Property	TRUE AND FULL VALUATIONS: LAND Exclusive of Structures and Improvements	BUILDINGS and Other Structures	MACHINERY Permanently Attached to Real Estate	TOTAL True and Full Value	ASSESSED VALUATIONS: RURAL: Homestead Up to $4,000 20%	RURAL: Over $4,000 and Non-Homestead 33⅓%	ALL OTHER: Timber Land Class 3a 20%	ALL OTHER: Homestead Up to $4,000 25%	ALL OTHER: Over $4,000 and Non-Homestead 40%	ALL OTHER: MACHINERY Permanently Attached to Real Estate 33⅓%	ALL OTHER: Seasonal and Recreational Cabins 33⅓%	TOTAL ASSESSED VALUE	Total Assessed Value as Equalized by the Board of Review	FINAL EQUALIZED VALUE
											Dollars	Dollars	Dollars	Dollars	Dollars	Dollars	Dollars	Dollars	Dollars	Dollars	Dollars	Dollars	Dollars	Dollars
1	Ernest R. & Ruth Mary Johnson	Part of Govt Lot 1	4	137	29	27.45	114	~~Yes~~ No	Yes	C	225	Bldg. Moved to lines 20 & 21										75		
2	State of Minnesota	Govt Lot 2						No	Yes															
3	Ralph & Helen Cipriani	12 acs. of Govt Lot 6				12		No	Yes	R		1200 add'l bldg to 8									4372			
4	Ernest R. & Ruth Mary Johnson	Part of SENWNEN				40		No	No	T														
5	" " " "	Govt Lot 6 less 12 acs						No	No	T												20		
6	Melvin H. Johnson & Gates McAllister	W. 500' of Govt Lot 4				5.50		No	No	R														
7	State of Minnesota	Govt Lot 3																						
8	E. A. & Agnes B. Wilkerson	Govt Lot 4				30.25		No	No	T														
9	State of Minnesota	S02.25'x1160.49' of Govt Lot 5 + 144.18'x194.5' of Govt Lot 4																						
10	Carl J. & Viola M. Swore	S03.66'x1166.49' of Govt Lot 5 (Lot 4 of Plat)				4		No	No	L														
11	Oliver N. & Vivian L. Price	S07.5'x450'x475' of Govt Lot 2 (Lot 3 of Plat)				5		No	No	L														
12	Frank J. & Caroline Harefa	S07.5'x470'x1020' of Govt Lot 7 (Lot 3 of Plat)				5		No	No	L														
13	Edith Margaret & Carl Edward Sandberg	S07.5'x460'x1045' of Govt Lot 7				5		No	No	R														
14																								
15	~~Carl J. & Viola M. Swore~~	~~144.18'x194.5' of Govt Lot 4~~ (Part of Lot 1 in plat)				~~1.54~~		No	No	L	Combined by Auditor's request -													
16	Marland D. & Monica J. Hart	NENWSEN				40		No	No	T														
17	" Orland " " "	NWNWSEN				40		No	No	T														
18	Marland Paul & Jeannette Hart	SWNWSEN				40		No	No	T														
19	Ethel Clodfelter	SENWSEN				40		No	No	T														
20	Reg. W. & Kathryn Snodgrass & David & Gillian Snodgrass	Part of Lot 1 - S2½ of N½ of 2½				11.00		No	No	L		475 14 / 195 14									476 / 158			
	(Cont. next page)					296.24																		

	SOLD FOR TAXES	VALUATIONS BY SCHOOL DISTRICTS AS EQUALIZED BY DEPARTMENT OF TAXATION: District No. 114 Rate 21 Mills	District No. ___ Rate ___ Mills	District No. 114 Rate 25 Mills	District No. ___ Rate ___ Mills	District No. ___ Rate ___ Mills	District No. ___ Rate ___ Mills	Tax Including State Homestead ___ Mills	State Tax on Non-Homestead 9½ Mills	SPECIAL TAXES	SPECIAL TAXES	TOTAL TAXES
		Dollars	Dollars	Dollars	Dollars	Dollars	Dollars	$ cts.	$ cts.	$ cts.	$ cts.	$ cts.
1		75	~~Other # 5554 Cont~~					2076	68			2144
2												
3			W	372				9366				9366
4				63				1334	48			1382
5				20				504	18			522
6				203				5110	186			5296
7												
8				135				3398	124			3522
9												
10				97				2442	88			2530
11	SOLD FOR TAXES			118				2970	108			3078
12			H	70				1762				1762
13				89				2240	82			2322
14												
15												
16			H	26				654				654
17			H	8				202				202
18			H	30				756				756
19				50				1258	46			1304
20		H 76 / 158					64.76	~~2740~~ / ~~6776~~	~~99~~ / ~~244~~ 1.44			6620
		H 76 / 234 / 307	H 506 - 582 / 76 - 658 / 1271 - 1580					8552 / 31996 / 40548	912			41460

	PAID	WHEN PAID (Month Day Year)	Number of Receipt	March Settlement 1962	June Settlement 1962	Penalty	November Settlement 1962	Penalty	Collections to First Monday in January 1963	Penalty	Delinquent on First Monday in January 1963	Total Delinquent Tax and Penalty	REMARKS
				$ cts.	$ cts.	$ cts.	$ cts.	$ cts.	$ cts.	$ cts.	$ cts.	$ cts.	
1	2nd HALF PAID OCT 2 9 1962		17899										
1	1st HALF PAID MAY 3 1 1962		10437		1072		1072						
2													
3	PAID IN FULL SEP 2 0 1962		13762				3365	1.40					
4	2nd HALF PAID OCT 2 9 1962		17887		691		691						
4	1st HALF PAID MAY 3 1 1962		10437										
5	2nd HALF PAID OCT 2 9 1962		17887		261		261						
5	1st HALF PAID MAY 3 1 1962		10437										
6	PAID IN FULL MAY 1 1 1962		8794		5296								
7													
8	2nd HALF PAID OCT 3 1 1962		15595		1761		1761						
8	1st HALF PAID MAY 3 1 1962		15791										
9													
10	PAID IN FULL APR 2 5 1962		6852		2530								
11													
12	PAID IN FULL JAN 1 2 1962		2470	17 62							30 78		
13	PAID IN FULL FEB 1 5 1962		1157	23 22									
14													
15													
16	2nd HALF PAID OCT 3 1 1962												
16	1st HALF PAID MAY 3 1 1962		19669		327		327						
17	2nd HALF PAID OCT 3 1 1962		15770										
17	1st HALF PAID MAY 3 1 1962				101		101						
18	PAID IN FULL		15792		756								
19	2nd HALF PAID OCT 3 1 1962		19571		652		652						
19	1st HALF PAID MAY 3 1 1962		16239										
20	2nd HALF PAID OCT 3 1 1962		19776		3310		3310						
20	1st HALF PAID MAY 3 1 1962		19329										
				17 62	16759		17541				30 78		

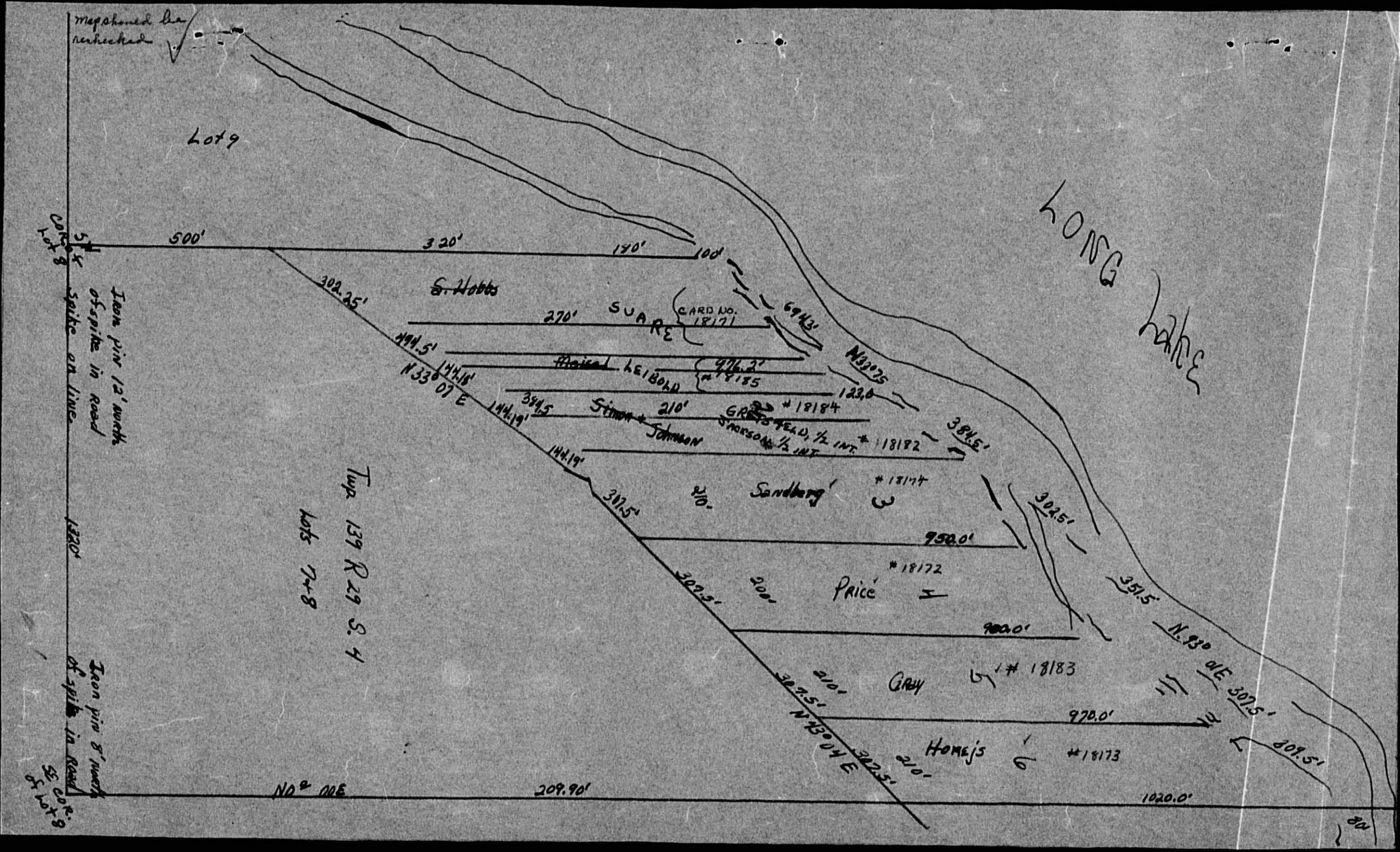
mapshowed be rechecked
Lot 9
LONG Lake
500'
320'
180'
100'
Cor of Lot 8
Iron pin 12" north of spike in Road
spike on line
1320'
302.25'
S. Hobbs
270'
SUARE
CARD NO. 18171
494.5'
144.18'
N 33° 07' E
Theiss
LEIBOLD
976.2'
#18185
123.0
384.5
Simon + Johnson
210'
GRESTEAD, 1/2 INT.
SAMPSON 1/2 INT.
#18184
#18182
144.19'
144.19'
Sandberg
#18174
3
210'
307.5'
950.0'
#18172
Price
4
200'
307.5'
900.0'
#18183
5
GRAY
210'
307.5'
970.0'
N 43° 04' E
Homejs
6
#18173
210'
302.5'
N 33° 07' E
384.5'
302.5'
351.5'
N. 83° 01' E 307.5'
309.5'
Twp 139 R 29 S. 4
Lots 7+8
Iron pin 8" north of spike in Road
SE cor. of Lot 9
N 0° 00' E
209.90'
1020.0'
80

FORM 5C MILLER-DAVIS CO., MINNEAPOLIS

Assessment Roll and Tax List of Real Property in the Town of Pond Lake, Cass County, Minnesota, for Taxes for the Year 1961.

* Indicate Type of Property: R-Residential, C-Commercial, I-Industrial, U-Utility, F-Farm, L-Lakeshore, T-Timber, M-Mineral

	In Whose Name Assessed	Description of Property: Subdivision	Sec. or Lot	Town or Block	Rng.	Number of Acres of Land (Acres 100ths)	No. School District	Indicate Homestead Yes or No	Agri. or Seas. Recr. Yes or No	Indicate Type of Property*	True and Full Valuations: Land Exclusive of Structures and Improvements	Buildings and Other Structures	Machinery Permanently Attached to Real Estate	Total True and Full Value	Assessed Valuations: Rural: Homestead Up to $4,000 20%	Rural: Over $4,000 and Non-Homestead 33⅓%	All Other: Timber Land Class 3a 20%	All Other: Homestead Up to $4,000 25%	All Other: Over $4,000 and Non-Homestead 40%	All Other: Machinery Permanently Attached to Real Estate 33⅓%	All Other: Seasonal and Recreational Cabins 33⅓%	Total Assessed Value	Total Assessed Value as Equalized by the Board of Review	Final Equalized Value
											Dollars	Dollars	Dollars	Dollars	Dollars	Dollars	Dollars	Dollars	Dollars	Dollars	Dollars	Dollars	Dollars	Dollars
1	Orva V. & Irma Carper	Govt Lot 4 Less W 300'	4	137	29		114	Yes	No	C														
2	" " "	Part of Govt Lots 1 & 8						Yes	"	L														
3																								
4																								
5	Stella H. & Manuel C. Holfeld 10 in 6 & 7																							
6	Adolph T. Johnson	(E½ of Lot 2 on Plat) 144.14'x 1040' of Govt Lot 8				1.89		No	Yes	L														
7																								
8																								
9																								
10																								
11																								
12	Frances D. Gray	(Lots 5 on plat) 307.05'x 400'x 496' of Govt Lot 8				.5		No	No	R														
13																								
14																								
15	Stella H. & Manuel C. Holfeld 10 in 6 & 7																							
16	William L. & Freda M. Simons	(Part of Lot 2 on plat) 144.14'x 496' of Govt Lot 8				1.87		No	No	L														
17																								
18																								
19	Raymond Leibold	144.14'x 496' of Govt Lot 8 (Ex'ly Part of Lots 2 & 4 Part Lot 1)				1.87		No	No	L														
20																								
						10.63																		

Valuations by School Districts as Equalized by Department of Taxation

	Sold for Taxes	Valuations by School Districts as Equalized by Department of Taxation: District No. 114 Rate 41 Mills	District No. 114 Rate 41 Mills	District No. ___ Rate ___ Mills	District No. ___ Rate ___ Mills	District No. ___ Rate ___ Mills	Tax Including State Homestead ___ Mills	State Tax on Non-Homestead 9.12 Mills	Special Taxes	Special Taxes	Total Taxes	Paid	When Paid (Month Day Year)	Number of Receipt	March Settlement 1962	June Settlement 1962	Penalty	November Settlement 1962	Penalty	Collections to First Monday in January 1963	Penalty	Delinquent on First Monday in January 1963	Total Delinquent Tax and Penalty	Remarks
		Dollars	Dollars	Dollars	Dollars	Dollars	$ cts.	$ cts.	$ cts.	$ cts.	$ cts.				$ cts.	$ cts.	$ cts.	$ cts.	$ cts.	$ cts.	$ cts.	$ cts.	$ cts.	
1		4 81 / 14					76.12	1.76			77.88	2nd HALF PAID OCT 31 1962 / 1st HALF PAID MAY 31 1962		15788		42.81		42.81						10219
2		4 28					7.74				7.74	2nd HALF PAID OCT 31 1962 / 1st HALF PAID MAY 31 1962		15788										"
3																								
4																								
5																								
6				20			5.04	.18			5.22	PAID IN FULL	MAY 31 1962	15706		5.22								14497
7																								
8																								
9																								
10																								
11																								
12		116					32.10	1.06			33.16	PAID IN FULL	MAY 11 1962	8801		33.16								10320
13																								
14																								
15																								
16		20					5.54	.18			5.72	PAID IN FULL	MAY 31 1962	15706		5.72								10221
17																								
18																								
19		20					5.54	.18			5.72	PAID IN FULL	APR 25 1962	6842		5.72								10218
20																								
		4 109 / 350 / 459		20 / 109 / 370 / 479			127.04 / 5.04 / 132.08	5.36			135.44					92.63		42.81						

Blanks: Ashby Area | Pontoe Point | Pleasant Beach | Part of Bass Shores | Lake Plantagenet North Shores | Brooks Lake | Pond Lake

Assessment Roll and Tax List of Real Property in the Town of Ponto Lake, Cass County, Minnesota, for Taxes for the Year 1961.

Form 3C. MILLER-DAVIS CO., MINNEAPOLIS

* Indicate Type of Property: R-Residential, C-Commercial, I-Industrial, U-Utility, F-Farm, L-Lakeshore, T-Timber, M-Mineral

	IN WHOSE NAME ASSESSED	DESCRIPTION OF PROPERTY: SUBDIVISION	Sec. or Lot	Town or Block	Rng.	Number of Acres of Land (Acres 100ths)	No. School District	Indicate Homestead Yes or No	Agri. or Seas. Recr. Yes or No	Indicate Type of Property	TRUE AND FULL VALUATIONS: LAND Exclusive of Structures and Improvements	BUILDINGS and Other Structures	MACHINERY Permanently Attached to Real Estate	TOTAL True and Full Value	ASSESSED VALUATIONS: RURAL: Homestead Up to $4,000 20%	RURAL: Over $4,000 and Non-Homestead 33⅓%	ALL OTHER: Timber Land Class 3a 20%	ALL OTHER: Homestead Up to $4,000 25%	ALL OTHER: Over $4,000 and Non-Homestead 40%	ALL OTHER: MACHINERY Permanently Attached to Real Estate 33⅓%	ALL OTHER: Seasonal and Recreational Cabins 33⅓%	TOTAL ASSESSED VALUE	Total Assessed Value as Equalized by the Board of Review	FINAL EQUALIZED VALUE
						Acres 100ths					Dollars	Dollars	Dollars	Dollars	Dollars	Dollars	Dollars	Dollars	Dollars	Dollars	Dollars	Dollars	Dollars	Dollars
1	N. P. Ry. Co.	Govt Lot 1	5	139	29	36	114	no	yes	T														
2	C. A. Smith	Govt Lot 2				36		no	"	T														
3	State of Minnesota	S W ¼ of N E ¼																						
4	State of Minnesota	Govt Lot 5																						
5																								
6	C. A. Smith	Govt Lot 3				36		no	"	T														
7	State of Minnesota	Govt Lot 4																						
8	State of Minnesota	S W ¼ of N W ¼																						
9	State of Minnesota	S E ¼ of N W ¼																						
10																								
11	State of Minnesota	N E ¼ of S W ¼																						
12	State of Minnesota	N W ¼ of S W ¼																						
13	Romney L. & Roma J. Cook	S W ¼ of S W ¼ less E. 10 acres				30		yes	"	T														
14	" " "	S E ¼ of S W ¼				40		no	"	T														
15	" " "	E. 10 acres of S W ¼ of S W ¼				10		no	"	T														
16	State of Minnesota	Govt Lot 6																						
17	Wm. H. Darney	Govt Lot 7				34		yes	"	T														
18	Vernon L. & Virginia M. Whipple	Govt Lot 8 less E. 20'				18.25		no	"	R														
19	Melvin H. Johnson & Gates McAllister	E. 20' of Govt Lot 8				60		no	"	T														
20																								
						240.85																		

	SOLD FOR TAXES	VALUATIONS BY SCHOOL DISTRICTS AS EQUALIZED BY DEPARTMENT OF TAXATION: District No. / Rate — Mills	District No. / Rate — Mills	District No. 114 / Rate 25.1 Mills	District No. / Rate — Mills	District No. / Rate — Mills	District No. / Rate — Mills	Tax including State Homestead — Mills	State Tax on Non-Homestead 4.12 Mills	SPECIAL TAXES	SPECIAL TAXES	TOTAL TAXES	PAID	WHEN PAID (Month Day Year)	Number of Receipt	March Settlement 1962	June Settlement 1962	Penalty	November Settlement 1962	Penalty	Collections to First Monday in January 1963	Penalty	Delinquent on First Monday in January 1963	Total Delinquent Tax and Penalty	REMARKS
		Dollars	Dollars	Dollars	Dollars	Dollars	Dollars	$ cts.	$ cts.	$ cts.	$ cts.	$ cts.		Month Day Year		$ cts.	$ cts.	$ cts.	$ cts.	$ cts.	$ cts.	$ cts.	$ cts.	$ cts.	
1				82				2064	74			2138	PAID IN FULL	MAY 3 1 1962	11951		2138								
2				82				2064	74			2138	PAID IN FULL	MAY 3 1 1962	11951		2138								10498
3																									"
4																									
5																									
6				82				2064	74			2138	PAID IN FULL	MAY 3 1 1962	11951		2138								
7																									10498
8																									
9																									
10																									
11																									
12																									
13				41				1032				1032	PAID IN FULL	MAY 3 1 1962			1032								
14				80				2014	72			2086	PAID IN FULL	MAY 3 1 1962	15744		2086								10494
15				30				756	28			784	PAID IN FULL	MAY 3 1 1962			784								10494
16																									"
17	SOLD FOR TAXES			24				604				604													
18				177				4456	162			4618	PAID IN FULL	MAY 3 1 1962	15721		4618						604		17341
19				12				302	10			312	PAID IN FULL	MAY 1 1 1962	8794		312								10496
20																									10500
				65																					
				545																					
				610				15356	474			15850					15246						604		

Shafer Stone Co. Ponto Point Pontoon Beach Point of Beach Shore Lake Pine Point Beach Ponto North Shore Beach 1st Addition Beach 2nd Addition Inc.

Form 3C. MILLER-DAVIS CO., MINNEAPOLIS

Assessment Roll and Tax List of Real Property in the Town of Ponto Lake, Cass County, Minnesota, for Taxes for the Year 1961.

* Indicate Type of Property: R-Residential, C-Commercial, I-Industrial, U-Utility, F-Farm, L-Lakeshore, T-Timber, M-Mineral

	In Whose Name Assessed	Description of Property: Subdivision	Sec. or Lot	Town or Block	Rng.	Number of Acres of Land (Acres .1000ths)	No. School District	Indicate Homestead Yes or No	Agri. or Seas. Rec. Yes or No	* Indicate Type Property	True and Full Valuations: Land Exclusive of Structures and Improvements (Dollars)	Buildings and Other Structures (Dollars)	Machinery Permanently Attached to Real Estate (Dollars)	Total True and Full Value (Dollars)	Assessed Valuations: Rural: Homestead Up to $4,000 20% (Dollars)	Rural: Over $4,000 and Non-Homestead 33⅓% (Dollars)	All Other: Timber Land Class 3e 20% (Dollars)	All Other: Homestead Up to $4,000 25% (Dollars)	All Other: Over $4,000 and Non-Homestead 40% (Dollars)	All Other: Machinery Permanently Attached to Real Estate 33⅓% (Dollars)	All Other: Seasonal and Recreational Cabins 33⅓% (Dollars)	Total Assessed Value (Dollars)	Total Assess. Value as Equalized by the Board of Review (Dollars)	Final Equalized Value (Dollars)
1	State of Minnesota	NE¼ of NE¼	6	139	29		114																	
2	State of Minnesota	NW¼ of NE¼																						
3	State of Minnesota	SW¼ of NE¼																						
4	State of Minnesota	SE¼ of NE¼																						
5																								
6	State of Minnesota	NE¼ of NW¼																						
7	State of Minnesota	Lot Pt 4																						
8	State of Minnesota	Lot Pt 5																						
9	State of Minnesota	SE¼ of NW¼																						
10																								
11	State of Minnesota	NE¼ of SW¼																						
12	State of Minnesota	NW¼ of SW¼																						
13	State of Minnesota	SW¼ of SW¼																						
14	State of Minnesota	SE¼ of SW¼																						
15	Leonard R. & Alice Tiesch	S. 200' of E. 100' of Lot Pt 3					710	Yes	Yes	T														
16	State of Minnesota	NE¼ of SE¼																						
17	State of Minnesota	NW¼ of SE¼																						
18	State of Minnesota	SW¼ of SE¼																						
19																								
20	Thos. W. & Louise E. Donnell	Lot Pt 3 less S. 200' of E. 100'				36.50	710	Yes	Yes	T														
						36.50																		

	Sold for Taxes	Valuations by School Districts as Equalized by Department of Taxation: District No. ___ Rate ___ Mills (Dollars)	District No. ___ Rate ___ Mills (Dollars)	District No. 114 Rate 49.1 Mills (Dollars)	District No. ___ Rate ___ Mills (Dollars)	District No. ___ Rate ___ Mills (Dollars)	District No. ___ Rate ___ Mills (Dollars)	Tax Including State Homestead ___ Mills ($ cts.)	State Tax on Non-Homestead 9.1 Mills ($ cts.)	Special Taxes ($ cts.)	Special Taxes ($ cts.)	Total Taxes ($ cts.)		Paid	When Paid (Month Day Year)	Number of Receipt	March Settlement 1962 ($ cts.)	June Settlement 1962 ($ cts.)	Penalty ($ cts.)	November Settlement 1962 ($ cts.)	Penalty ($ cts.)	Collections to First Monday in January 1963 ($ cts.)	Penalty ($ cts.)	Delinquent on First Monday in January 1963 ($ cts.)	Total Delinquent Tax and Penalty ($ cts.)	Remarks
1													1													
2													2													
3													3													
4													4													
5													5													
6													6													
7													7													
8													8													
9													9													
10													10													
11													11													
12													12													
13													13													
14													14													
15	SOLD FOR TAXES			14				3.52	12			3.64	15										3.64	4.00	1960 9.48	8.97 for Delinq.
16													16													
17													17													
18													18													
19													19													
20				1.13				28.46	1.04			29.50	20	PAID IN FULL	MAY 3 1962	7453		29.50								
				1.27				31.98	1.16			33.14						29.50					3.64			16.50

Assessment Roll and Tax List of Real Property in the Town of Pente Lake, Cass County, Minnesota, for Taxes for the Year 1961.

Form 5C WALKER-DAVIS CO., MINNEAPOLIS

* Indicate Type of Property: R-Residential, C-Commercial, I-Industrial, U-Utility, F-Farm, L-Lakeshore, T-Timber, M-Mineral

	IN WHOSE NAME ASSESSED	DESCRIPTION OF PROPERTY: SUBDIVISION	Sec. or Lot	Town or Block	Rng.	Number of Acres of Land (Acres 300Ha)	No. School District	Indicate Homestead Yes or No	Agri. Homestead Yes or No	Indicate Type of Property	TRUE AND FULL VALUATIONS: LAND Exclusive of Structures and Improvements (Dollars)	BUILDINGS and Other Structures (Dollars)	MACHINERY Permanently Attached to Real Estate (Dollars)	TOTAL True and Full Value (Dollars)	ASSESSED VALUATIONS: RURAL: Homestead Up to $4,000 20% (Dollars)	RURAL: Over $4,000 and Non-Homestead 33⅓% (Dollars)	ALL OTHER: Timber Land Class 3a 20% (Dollars)	ALL OTHER: Homestead Up to $4,000 25% (Dollars)	ALL OTHER: Over $4,000 and Non-Homestead 40% (Dollars)	ALL OTHER: MACHINERY Permanently Attached to Real Estate 33⅓% (Dollars)	ALL OTHER: Seasonal and Recreational Cabins 33⅓% (Dollars)	TOTAL ASSESSED VALUE (Dollars)	Total Assessed Value as Equalized by the Board of Review (Dollars)	FINAL EQUALIZED VALUE (Dollars)
1	Henry F. & Laura M. Howe	Gaut Lot 8	7	139	24	5260	114	No	Yes	L														
2																								
3	Albert W. & Cecelia B. Grimm	Gaut Lot 7 less sold				2025		No	Yes	C														
4	Henry F. & Laura Mae Howe	Part of Gaut Lot 4				455		No	Yes	L														
5	Clarence J. Weber & Alfredda Guercher	Part of Gaut Lot 7						No	"	L														
6	State of Minnesota	NE¼ of NW¼																						
7	State of Minnesota	Gaut Lot 1																						
8	State of Minnesota	Gaut Lot 2																						
9	State of Minnesota	SE¼ of NW¼																						
10																								
11	State of Minnesota	Gaut Lot 6																						
12	State of Minnesota	Gaut Lot 3																						
13	State of Minnesota	Gaut Lot 4																						
14	Frank Johnson	Gaut Lot 5				2750		No	Yes	T														
15																								
16	E. K. Anderson	Gaut Lot 10				2890		No	"	L														
17	Lloyd M. & Dagmar Bradfield	Gaut Lot 11				3565		No	"	L														
18																								
19	Leroy C. Baldwin	SE¼ of SE¼				40		Yes	"	T														
20	Carl Westerman	Part of Gaut Lot 9				18		Yes	"	L														
						22725																		

	SOLD FOR TAXES	ALLOCATIONS BY SCHOOL DISTRICTS AS RECALCULATED BY DEPARTMENT OF TAXATION: District No. 114 Rate 44 Mills (Dollars)	District No. 214 Rate 44 Mills (Dollars)	District No. ___ Rate ___ Mills (Dollars)	District No. ___ Rate ___ Mills (Dollars)	District No. ___ Rate ___ Mills (Dollars)	District No. ___ Rate ___ Mills (Dollars)	Tax Including State Homestead ___ Mills ($ cts.)	State Tax on Non-Homestead 4.12 Mills ($ cts.)	SPECIAL TAXES ($ cts.)	SPECIAL TAXES ($ cts.)	TOTAL TAXES ($ cts.)
1			158					3978	144			4122
2												
3		H 129										
4		101						6366	92			6458
5			14					352	12			364
6			94					2366	86			2452
7												
8												
9												
10												
11												
12												
13												
14	SOLD FOR TAXES		60					1510	54			1564
15												
16			188					4734	172			4906
17			112					2820	102			2922
18												
19	SOLD FOR TAXES		H 32					806				806
20		H 129	H 90					2266				2266
		101	H 122	251				6366				
			126	327				18832	662			25860
		230	748	578				25198				

	PAID	WHEN PAID (Month Day Year)	Number of Receipt	March Settlement 1962 ($ cts.)	June Settlement 1962 ($ cts.)	Penalty ($ cts.)	November Settlement 1962 ($ cts.)	Penalty ($ cts.)	Collections to First Monday in January 1963 ($ cts.)	Penalty ($ cts.)	Delinquent on First Monday in January 1963 ($ cts.)	Total Delinquent Tax and Penalty ($ cts.)	REMARKS
1											H 32		10504
2													
3	Balance Paid	OCT 31 1962	15556										15877
4	Part Paid		15716		32 58		38 00				3 04		Bal. 32 00 10216
5	PAID IN FULL	MAY 3 1 1962	15707		24 52								10504
6													10508
7													
8													
9													
10													
11													
12													
13													
14	PAID IN FULL	OCT 3 1 1962	15211				15 64	55					Tax pd 1955
15													
16	Penalty	OCT 2 4 1962	17395										
17	PAID IN FULL	DEC 1 1962	17795										
	2nd HALF PAID	OCT 3 1 1962	17338						49 06	3 92			10565
	1st HALF PAID	MAY 3 1 1962	15159		14 61		14 61						15549 10503
18													
19	PAID IN FULL	MAR 2 0 1962	14616		8 06								
20	PAID IN FULL	MAY 1 0 1962	15334		22 66								10526
					102 43		62 25		49 06		44 96		10504

Cass | Shanty Island | Pente Point | Pente Beach | Pine of Pent Shore | Ada Pine Point | Pente North Shore | Pente Camp | Pente Point | Pente Point

Assessment Roll and Tax List of Real Property in the Town of Ponto Lake, Cass County, Minnesota, for Taxes for the Year 1961.

Form 1C MILLER-DAVIS CO., MINNEAPOLIS

* Indicate Type of Property: R-Residential, C-Commercial, I-Industrial, U-Utility, F-Farm, L-Lakeshore, T-Timber, M-Mineral

In Whose Name Assessed		Subdivision	Sec. or Lot	Town or Block	Rng.	Number of Acres of Land (Acres 100ths)	No. School District	Indicate Homestead Yes or No	Agri. or Seas. Recr. Yes or No	* Indicate Type of Property	Land Exclusive of Structures and Improvements (Dollars)	Buildings and Other Structures (Dollars)	Machinery Permanently Attached to Real Estate (Dollars)	Total True and Full Valuation (Dollars)	Rural Homestead Up to $4,000 20%	Rural Over $4,000 and Non-Homestead 33⅓%	Timber Land Class 3e 20%	All Other Homestead Up to $4,000 25%	All Other Over $4,000 and Non-Homestead 40%	Machinery Permanently Attached to Real Estate 33⅓%	Seasonal and Recreational Cabins 33⅓%	Total Assessed Value	Total Assessed Value as Equalized by the Board of Review	Final Equalized Value
Mary E. Dorrey	1	NE¼ of NE¼	8	139	29	40	114	Yes	Yes	T														
Wm. H. Dorrey	2	NW¼ of NE¼				40		Yes	"	T														
State of Minnesota	3	SW¼ of NE¼																						
Mary E. Dorrey	4	SE¼ of NE¼				40		Yes	"	T														
	5																							
Romey C. & Roma J. Cook	6	NE¼ of NW¼				40		No	"	T														
" " "	7	Govt. Lot 1				36 25		No	"	T														
~~State of Minnesota~~ (Cont. Verl Tilbury Jr.	8	SW¼ of NW¼				40		No	"	T														
State of Minnesota	9	SE¼ of NW¼																						
	10																							
Clinton & Florence Keep	11	NE¼ of SW¼				40		Yes	"	T														
" " "	12	NW¼ of SW¼				40		Yes	"	T														
Lela & Lee Reynolds	13	SW¼ of SW¼				40		No	"	T														
" " "	14	SE¼ of SW¼				40		No	"	T														
	15																							
Mary E. Dorrey	16	NE¼ of SE¼				40		Yes	"	T														
State of Minnesota	17	NW¼ of SE¼																						
Kenneth & Evelyn Smith (State of Minnesota)	18	SW¼ of SE¼									No Tax for 1961													
Mary E. Dorrey	19	SE¼ of SE¼				40		Yes	"	T														
	20																							
						476 25																		

Cass County, Minnesota, for Taxes for the Year 1961.

	Sold for Taxes	District No. 114 Rate 41 251 Mills (Dollars)	Tax Including State Homestead ... Mills ($ cts.)	State Tax on Non-Homestead 9.12 Mills ($ cts.)	Special Taxes	Special Taxes	Total Taxes ($ cts.)		Paid	When Paid (Month Day Year)	Number of Receipt	March Settlement 1962	June Settlement 1962	Penalty	November Settlement 1962	Penalty	Collections to First Monday in January 1963	Penalty	Delinquent on First Monday in January 1963	Total Delinquent Tax and Penalty	Remarks
1	SOLD FOR TAXES	H 26	654				654	1											654		17348
2	SOLD FOR TAXES	H 32	806				806	2											806		"
3								3													
4	SOLD FOR TAXES	H 32	806				806	4											806		17348
5								5													
6		60	1510	54			1564	6	PAID IN FULL	MAY 3 1962	15746		15 64								10494
7		50	1258	46			1304	7	PAID IN FULL	MAY 3 1962	15746		13 04								"
8	SOLD FOR TAXES Dorf C	55	1384	50			1434	8	PAID IN FULL	OCT 4 1962	17484				14 34	51					10511
9								9													
10								10													
11	SOLD FOR TAXES	H 24	604				604	11	Balance Paid / Part Paid	JUN 15 1962 / MAY 31 1962	13863				9 00						18100
12	SOLD FOR TAXES	H 54	1360				1360	12	Balance Paid / Part Paid	JUN 15 1962 / MAY 31 1962	15797		10 64								Bal 9 00 "
13		40	1008	36			1044	13	PAID IN FULL	MAY 3 1962	15727		10 44								10507
14		33	830	30			860	14	PAID IN FULL	MAY 3 1962	15727		8 60								"
15								15													
16	SOLD FOR TAXES	H 24	604				604	16											604		17348
17								17													
18								18													
19	SOLD FOR TAXES	H 52	1310				1310	19											13 10		17348
20								20													
		H 244 / 238 / 482	12134	216			12350						58 36		23 34				41 80		

Shady W. | Kinne Camp | Ponto Point | Napanee Beach | Plat of East Shore | Ada Pine Beach | Ponto North Shore | Snodgrass 1st. Add'n. | Snodgrass 2nd. Add'n.

Form 5C MILLER-DAVIS CO., MINNEAPOLIS

Assessment Roll and Tax List of Real Property in the Town of Ponto Lake, Cass County, Minnesota, for Taxes for the Year 1961.

* Indicate Type of Property: R-Residential, C-Commercial, I-Industrial, U-Utility, F-Farm, L-Lakeshore, T-Timber, M-Mineral

	In Whose Name Assessed		Description of Property: Subdivision	Sec. or Lot	Town or Block	Rng.	Number of Acres of Land (Acres 100ths)	No. School District	Indicate Homestead Yes or No	Agri. or Seas. Type Yes or No	Indicate Type Property	True and Full Valuations: Land Exclusive of Structures and Improvements	Buildings and Other Structures	Machinery Permanently Attached to Real Estate	Total True and Full Value	Assessed Valuations: Rural: Homestead Up to $4,000 20%	Rural: Over $4,000 and Non-Homestead 33⅓%	All Other: Timber Land Class 3a 20%	All Other: Homestead Up to $4,000 25%	All Other: Over $4,000 and Non-Homestead 40%	All Other: Machinery Permanently Attached to Real Estate 33⅓%	All Other: Seasonal and Recreational Cabins 33⅓%	Total Assessed Value	Total Assessed Value as Equalized by the Board of Review	Final Equalized Value
							Acres 100ths					Dollars	Dollars	Dollars	Dollars	Dollars	Dollars	Dollars	Dollars	Dollars	Dollars	Dollars	Dollars	Dollars	Dollars
	~~Mr. Spague & Newton W. Spague~~																								
	Walter S. + Nancy Combs	1	Govt Lot 1	4	13929		25.65	114	No	Yes	T														
	P. Clifton + Ruby Kruckow	2	NW¼ of NE¼				40			Yes	F														
	" " "	3	Govt Lot 2 less all that part of N.100' which lies E of the line described				39.40			Yes	F														
		4																							
	~~Charles Fr.~~ Laura K. Snyder	5	all that part of N.100' of Govt Lot 2 which lies E of the line							No	L														
	Clifton + Ruby Kruckow	6	NE¼ of NW¼				40			Yes	T														
	" " "	7	NW¼ of NW¼				40			Yes	T														
	P. Clifton + Ruby Kruckow	8	SW¼ of NW¼				40			Yes	T														
	" " "	9	SE¼ of NW¼				40			Yes	T														
	Peter Jr + Elmer J. Clark	10	S.100' of N.200' of Govt Lot 2 lying E of the E 1/16 line							No	L														
	Lorraine + LeRoy Sheller	11	NE¼ of SW¼				40			Yes	T														
	Warren + Bernell Miller	12	NW¼ of SW¼				40			Yes	T														
	" " "	13	SW¼ of SW¼				40			Yes	F														
	Lorraine + LeRoy Sheller	14	SE¼ of SW¼				40			Yes	T														
	State of Minnesota	15	384.8886' on N.W. Cor of Govt Lot 4																						
		16																							
	Jennie L. + Frank M. Fishback	17	Govt Lot 3 less plat				29.50			Yes	R														
	Fred + Sharon J. Scrimmer	18	N.303' of S.458' of Govt Lot 4				8			Yes	R														
	Raymond C. + Nola T. Brockley	19	S.150' of Govt Lot 4				3.20			No	L														
	Merrill A. + Helen E. Keller	20	N.150' of S.633' of Govt Lot 4				11.50			No	C														
							477.25																		

	Sold for Taxes	Valuations by School Districts as Equalized by Department of Taxation: District No. ___ Rate ___ Mills	District No. ___ Rate ___ Mills	District No. 44 Rate 44 Mills	District No. 112 Rate ___ Mills	District No. ___ Rate ___ Mills	District No. ___ Rate ___ Mills	Tax Including State Homestead	State Tax on Non-Homestead 9.1 Mills	Special Taxes	Special Taxes	Total Taxes	Paid	When Paid (Month Day Year)	Number of Receipt	March Settlement 1962	June Settlement 1962	Penalty	November Settlement 1962	Penalty	Collections to First Monday in January 1963	Penalty	Delinquent on First Monday in January 1963	Total Delinquent Tax and Penalty	Remarks
		Dollars	Dollars	Dollars	Dollars	Dollars	Dollars	$ cts.	$ cts.	$ cts.	$ cts.	$ cts.				$ cts.	$ cts.	$ cts.	$ cts.	$ cts.	$ cts.	$ cts.	$ cts.	$ cts.	
1				84				21.14	76			21.90	1	PAID IN FULL MAY 23 1962	11184		21.90								15550 10518
2				46				16.62				16.62	2	Balance Paid OCT 31 1962 / Part Paid MAY 23 1962	15572 / 11184		10.50		6.12						Bal. 6.12 10516
3				234				58.92				58.92	3	Balance Paid OCT 31 1962 / Part Paid MAY 23 1962	15572 / 11184		29.91		29.01						" 29.01 "
4													4												
5	SOLD FOR TAXES			140				35.24	1.28			36.52	5	PAID IN FULL MAY 23 1962	11190		36.52								
6				17				4.28				4.28	6	2nd HALF PAID OCT 31 1962 / 1st HALF PAID MAY 23 1962	15572 / 11184		2.14		2.14						10518
7				20				5.04				5.04	7	2nd HALF PAID OCT 31 1962 / 1st HALF PAID MAY 23 1962	15572 / 11184		2.52		2.52						15550 10516
8				40				10.08				10.08	8	2nd HALF PAID OCT 31 1962 / 1st HALF PAID MAY 23 1962	15572 / 11184		5.04		5.04						" "
9				37				9.32				9.32	9	2nd HALF PAID OCT 31 1962 / 1st HALF PAID MAY 23 1962	15572 / 11184		4.66		4.66						" "
10				97				24.42	.88			25.30	10	PAID IN FULL MAY 31 1962	15796		25.30								10515
11	SOLD FOR TAXES			32				8.06				8.06	11										8.06		18101
12	SOLD FOR TAXES			29				7.30				7.30	12										7.30		"
13	SOLD FOR TAXES			115				28.96				28.96	13										28.96		Road closed
14	SOLD FOR TAXES			77				19.38				19.38	14										19.38		"
15													15												18101
16													16												
17				80				20.14				20.14	17	PAID IN FULL MAY 11 1962	11779		20.14								10512
18				100				25.18				25.18	18	PAID IN FULL MAY 11 1962	11796		25.18								10514
19				81				20.40	.74			21.14	19	PAID IN FULL MAY 18 1962	11852		21.14								10517
20				83 / 106 / 930 / 546				47.58	.96			48.54	20	Penalty July 2 1962 / PAID IN FULL JUN 06 1962	15870 / 11953				48.54		73				Penalty 73 18086
				1438				362.66	4.62			366.68					204.95		98.03				12.73		

Assessment Roll and Tax List of Real Property in the Town of Ponto Lake, Cass County, Minnesota, for Taxes for the Year 1961.

Form 5C MILLER-DAVIS CO., MINNEAPOLIS

* Indicate Type of Property: R-Residential, C-Commercial, I-Industrial, U-Utility, F-Farm, L-Lakeshore, T-Timber, M-Mineral

Line	In Whose Name Assessed	Subdivision	Sec. or Lot	Town or Block	Rng.	Number of Acres of Land (Acres)	(100ths)	No. School District	Indicate Homestead Yes or No	Agri. or Recr. Yes or No	Indicate Type of Property	Land Exclusive of Structures and Improvements (Dollars)	Buildings and Other Structures (Dollars)	Machinery Permanently Attached to Real Estate (Dollars)	Total True and Full Value (Dollars)	Rural: Homestead Up to $4,000 20%	Rural: Over $4,000 and Non-Homestead 33⅓%	Timber Land Class 3e 20%	All Other: Homestead Up to $4,000 25%	All Other: Over $4,000 and Non-Homestead 40%	Machinery Permanently Attached to Real Estate 33⅓%	Seasonal and Recreational Cabins 33⅓%	Total Assessed Value	Total Assessed Value as Equalized by the Board of Review	Final Equalized Value
1	Louis W. & Vilma A. Brochhagen	NE¼ of NE¼, less N.840' of E.297' & less sold; N.616' of E.297' of NE¼ of NE¼	10	139	29	40		114	Yes	Yes	F														
2	~~Frank Monroe Jr.~~ Glen J. & Rosetta F. Snodgrass	Govt Lot 5 less E.800'				38	90		Yes	"	T														
3	~~Frank Monroe Jr.~~ Louis W. & Vilma A. Brochhagen	SW¼ of NE¼; N.840' of E.297' of NE¼ of NE¼, less N.616' of E.297'				40			Yes	"	T														
4	" " "	SE¼ of NE¼				40			Yes	"	F														
5	Ponto Lake Township	2 acs. of SE¼ of SE¼																							
6	Lyle E. & Virginia C. ~~Glen J. & Rosetta F. Snodgrass~~	Govt Lot 2				14			Yes	"	R														
7	Arthur M. & Wilma A. Boettiger	Part of Govt Lot 4							No	"	T														
8	Ward F. & Ellen P. Boyd	Part of Govt Lot 4							No	"	T														
9	Lyle E. & Virginia C. ~~Glen J. & Rosetta F. Snodgrass~~	Govt Lot 3 less plat & sold				24	60		Yes	"	F														
10	Nancy Comer Sprague & Gordon W. Sprague ~~Willis B. & Nancy Comer~~	Govt Lot 1 less sold					80		No	"	L														
11	Lyle E. & Virginia C. ~~Glen J. & Rosetta F. Snodgrass~~	NE¼ of SW¼				40			Yes	"	F														
12	Lyle E. & Virginia C. "	Govt Lot 4 less plat & less sold				11	35		Yes	"	L														
13																									
14	Lyle E. & Virginia C. " " "	SE¼ of SW¼				40			Yes	"	F														
15	Flora H. Uhlig	Part of Govt Lot 4				1			No	No	L														
16	H. H. Siltman	NE¼ of SE¼				40			Yes	Yes	T														
17	" "	NW¼ of SE¼				40			Yes	"	T														
18	" "	SW¼ of SE¼				40			Yes	"	F														
19	" "	SE¼ of SE¼ less 2 acs. cem.				38			Yes	"	F														
20	Orrin C. & Della F. Soules	248.5' x 256' x 260' of Govt Lot 1					70		No	No	R														
	Continued on next page					449	35																		

Line	Sold for Taxes	Dist. No. 114 Rate 47 214 Mills (Dollars)	Dist. No. ... Rate ... Mills (Dollars)	Dist. No. 114 Rate 47 251 Mills (Dollars)	Dist. No. ... (Dollars)	Dist. No. ... (Dollars)	Dist. No. ... (Dollars)	Tax Including State Homestead ... Mills	State Tax on Non-Homestead 9.12 Mills	Special Taxes	Special Taxes	Total Taxes	Line	Paid / When Paid	Number of Receipt	March Settlement 1962	June Settlement 1962	Penalty	November Settlement 1962	Penalty	Collections to First Monday in January 1963	Penalty	Delinquent on First Monday in January 1963	Total Delinquent Tax and Penalty	Remarks
1				H 39				9 82				9 82	1	PAID IN FULL APR 25 1962	6848		9 82								10482
2				H 30				7 56				7 56	2	PAID IN FULL MAY 31 1962	15801		7 56								10485
3				H 33				8 30				8 30	3	PAID IN FULL APR 25 1962	6848		8 30								10482
4				H 132				33 24				33 24	4	PAID IN FULL APR 25 1962	6848		33 24								"
5													5												
6				H 22				5 54				5 54	6	2nd HALF PAID OCT 31 1962; 1st HALF PAID MAY 31 1962	19561; 15802		2 77		2 77						10233
7				7				1 76	06			1 82	7	PAID IN FULL APR 25 1962	6850		1 82								10480
8				7				1 76	06			1 82	8	PAID IN FULL APR 23 1962	9622		1 82								10529
9				H 30				7 56				7 56	9	2nd HALF PAID OCT 31 1962; 1st HALF PAID MAY 31 1962	19561; 15802		3 78		3 78						10233
10				86				21 66	78			22 44	10	PAID IN FULL MAY 11 1962	8804		22 44								10513
11				H 47				11 84				11 84	11	1st HALF PAID MAY 31 1962	19561; 15802		5 92		5 92						10233
12				H 16				4 02				4 02	12	2nd HALF PAID OCT 31 1962; 1st HALF PAID MAY 31 1962	15802		2 01		2 01						"
13													13												
14				H 299				75 28				75 28	14	2nd HALF PAID OCT 31 1962; 1st HALF PAID MAY 31 1962	19561; 15802		37 64		37 64						10233
15		73						20 20	66			20 86	15	PAID IN FULL APR 25 1962	6854		20 86								10314
16	SOLD FOR TAXES			H 42				10 58				10 58	16	1st HALF PAID MAY 31 1962	15773		5 29						5 29	& 5 82	10481
17	SOLD FOR TAXES			H 40				10 08				10 08	17	1st HALF PAID MAY 31 1962	15773		5 04						5 04	& 5 54 15551	"
18	SOLD FOR TAXES			H 54				13 60				13 60	18	1st HALF PAID MAY 31 1962	15773		6 80						6 80	& 7 48	"
19	SOLD FOR TAXES			H 135				33 98				33 98	19	1st HALF PAID MAY 31 1962	15773		16 99						16 99	& 18 69	"
20		75						20 76	68			21 44	20	PAID IN FULL JUN 20 1962	13961				21 44					Penalty .32	10315
		148		H 919 = 919; 100 = 248; 1019 = 1167				40 96; 256 58; 297 54	2 24			299 78					192 10		73 56				34 12		

Shady ... Kinne Camp; Ponto Point; Napanee Beach; Plat of East Shore; Ada Pine Beach; Ponto North Shore; Snodgrass 1st. Add'n; Snodgrass 2nd. Add'n

Form 5C. MILLER-DAVIS CO., MINNEAPOLIS

Assessment Roll and Tax List of Real Property in the Town of Ponto Lake, Cass County, Minnesota, for Taxes for the Year 1961.

* Indicate Type of Property: R-Residential, C-Commercial, I-Industrial, U-Utility, F-Farm, L-Lakeshore, T-Timber, M-Mineral

	In Whose Name Assessed	Description of Property: Subdivision	Sec. or Lot	Town or Block	Rng.	Number of Area of Land (Acres 100ths)	No. School District	Indicate Homestead Yes No	Agri. or Seas. Resd. Yes No	* Indicate Type of Property	True and Full Valuations: Land Exclusive of Structures and Improvements (Dollars)	Buildings and Other Structures (Dollars)	Machinery Permanently Attached to Real Estate (Dollars)	Total True and Full Value (Dollars)	Assessed Valuations: Rural: Homestead Up to $4,000 20% (Dollars)	Rural: Over $4,000 and Non-Homestead 33⅓% (Dollars)	All Other: Timber Land Class 3a 20% (Dollars)	All Other: Homestead Up to $4,000 25% (Dollars)	All Other: Over $4,000 and Non-Homestead 40% (Dollars)	All Other: Machinery Permanently Attached to Real Estate 33⅓% (Dollars)	All Other: Seasonal and Recreational Cabins 33⅓% (Dollars)	Total Assessed Value	Total Assessed Value as Equalized by the Board of Review (Dollars)	Final Equalized Value (Dollars)
1			10	134	29		114																	
2	Louis W. & Vilma S. Brockhagen	E. 800' of Govt Lot 5																						
3																								
4	Edward L. & Evangeline Maynard	.4 acs. of Govt Lot 4				.40		No	No	T														
5	Joel Long 1209 S. 4th Ave. Fergus Falls, Minn.	East of Hwy 34																						
6																								
7																								
8																								
9	Oliver & Vivian Kobe	That Part of Govt Lot 3 S. of Govt Lot 1 in the Plat of Snodgrass Addn. E. Shore						No	Yes	T														
10																								
11																								
12																								
13																								
14	Leon O. & Maude S. Smith	Part of Govt Lot 4						No	No	T														
15																								
16	Ruth S. Laiwell	Part of Govt Lot 4						No	No	T														
17																								
18																								
19	Frank Monroe, Jr.	N. 216' of E. 217' of NE¼ of NE¼						No	Yes	R														
20						.40																		

	Sold for Taxes	Valuations by School Districts as Equalized by Department of Taxation: District No. 114 Rate 41 Mills (Dollars)	District No. 114 Rate 41 Mills (Dollars)	District No. ___ Rate ___ Mills (Dollars)	District No. ___ Rate ___ Mills (Dollars)	District No. ___ Rate ___ Mills (Dollars)	Tax Including State Homestead ___ Mills ($ cts.)	State Tax on Non-Homestead 9.2 Mills ($ cts.)	Special Taxes ($ cts.)	Special Taxes ($ cts.)	Total Taxes ($ cts.)
1											
2											
3											
4											
5		7					1.94	.06			2.00
6											
7											
8											
9			12				3.02	.10			3.12
10											
11											
12											
13											
14	SOLD FOR TAXES	7					1.94	.06			2.00
15											
16	SOLD FOR TAXES	7					1.94	.06			2.00
17											
18											
19			149				50.10	1.82			51.92
20							58.2 53.12 5.94	2.10			61.04

	Paid	When Paid (Month Day Year)	Number of Receipt	March Settlement 1962 ($ cts.)	June Settlement 1962 ($ cts.)	Penalty ($ cts.)	November Settlement 1962 ($ cts.)	Penalty ($ cts.)	Collections to First Monday in January 1963 ($ cts.)	Penalty ($ cts.)	Delinquent on First Monday in January 1963 ($ cts.)	Total Delinquent Tax and Penalty ($ cts.)	Remarks
1													
2													
3													10482
4	2nd HALF PAID	OCT 15 1962	15481										
5	1st HALF PAID	MAY 7 1962	16614		1.00		1.00						10262
6													15573
7													
8													
9	PAID IN FULL	APR 25 1962	16851		3.12								
10													18479
11													
12													
13													
14	PAID IN FULL	MAY 3 1962	16456		2.00								
15													18112
16											2.00		
17													Tax abated
18													
19	2nd HALF PAID	OCT 31 1962	17473										
20	1st HALF PAID	MAY 31 1962	16986		25.96		25.96						15552
21					32.08		26.96				2.00		18218

Town of Ponto Lake
Bluff Lake
Cass Lake
Ada Pine Beach
East Shore
Pine Point North Shore
Shoreline Estates
Grand View Inc.
Hiawatha Camp

Form 54 — MILLER-DAVIS CO., MINNEAPOLIS

Assessment Roll and Tax List of Real Property in the Towns of Ponto Lake, Cass County, Minnesota, for Taxes for the Year 1961.

* Indicate Type of Property: R-Residential, C-Commercial, I-Industrial, U-Utility, F-Farm, L-Lakeshore, T-Timber, M-Mineral

	In Whose Name Assessed	Description of Property: Subdivision	Sec. or Lot	Town or Block	Rng.	Number of Acres of Land (Acres 100ths)	No. School District	Indicate Homestead Yes or No	Agricultural Seasonal Yes or No	Indicate Type Property	True and Full Valuations: Land Exclusive of Structures and Improvements	Buildings and Other Structures	Machinery Permanently Attached to Real Estate	Total True and Full Value	Assessed Valuations: Rural: Homestead Up to $4,000 20%	Rural: Over $4,000 and Non-Homestead 33⅓%	All Other: Timber Land Class 3a 20%	All Other: Homestead Up to $4,000 25%	All Other: Over $4,000 and Non-Homestead 40%	All Other: Machinery Permanently Attached to Real Estate 33⅓%	All Other: Seasonal and Recreational Cabins 33⅓%	Total Assessed Value	Total Assessed Value as Equalized by the Board of Review	Final Equalized Value
						Acres					Dollars	Dollars	Dollars	Dollars	Dollars	Dollars	Dollars	Dollars	Dollars	Dollars	Dollars	Dollars	Dollars	Dollars
1	Lena & Fred Kruckow	Lots Lot 1	11	139	24	48.50	114	Yes	Yes	T														
2																								
3	State of Minnesota	SW¼ of NE¼																						
4	Lena & Fred Kruckow	Lots Lot 2				36.65		Yes	Yes	T														
5																								
6	Fred Kruckow	NE¼ of NW¼				40		Yes	"	T														
7	" "	NW¼ of NW¼				40		Yes	"	T														
8	" "	SW¼ of NW¼				40		Yes	"	F														
9	" "	SE¼ of NW¼				40		Yes	"	F														
10																								
11	Marvin & Genevieve Semmler	NE¼ of SW¼				40		Yes	"	F														
12	Earl Edward " "	NW¼ of SW¼				40		Yes	"	F														
13	" " " "	SW¼ of SW¼				40		Yes	"	F														
14	" " " "	SE¼ of SW¼				40		Yes	"	T														
15																								
16	N. P. Co.	NE¼ of SE¼				40		No	"	T														
17	State of Minnesota	NW¼ of SE¼																						
18	State of Minnesota	SW¼ of SE¼																						
19	State of Minnesota	SE¼ of SE¼																						
20																								
						445.15																		

	Sold for Taxes	Valuations by School Districts as Equalized by Department of Taxation: District No. ___ Rate ___ Mills	District No. ___ Rate ___ Mills	District No. 114 Rate 47 25 Mills	District No. ___ Rate ___ Mills	District No. ___ Rate ___ Mills	District No. ___ Rate ___ Mills	Tax including State Homestead ___ Mills	State Tax on Non-Homestead 9.12 Mills	Special Taxes	Special Taxes	Total Taxes
		Dollars	Dollars	Dollars	Dollars	Dollars	Dollars	$ cts.	$ cts.	$ cts.	$ cts.	$ cts.
1				H 30				786				786
2												
3												
4				H 18				454				454
5												
6				H 31				780				780
7				H 40				1008				1008
8				H 143				3600				3600
9				H 61				1536				1536
10												
11				H 31				780				780
12				H 66				1662				1662
13				H 90				2266				2266
14				H 14				352				352
15												
16				82				2064	74			2138
17												
18												
19												
20												
				H 524 82 602				15258	74			15332

	Paid	When Paid: Month Day Year	Number of Receipt	March Settlement 1962	June Settlement 1962	Penalty	November Settlement 1962	Penalty	Collections to First Monday in January 1963	Penalty	Delinquent on First Monday in January 1963	Total Delinquent Tax and Penalty	Remarks
				$ cts.	$ cts.	$ cts.	$ cts.	$ cts.	$ cts.	$ cts.	$ cts.	$ cts.	
1	2nd HALF PAID OCT 3 0 1962		1157										
1	1st HALF PAID MAY 3 1 1962		5767		3 78		3 78						15553 10424
2													
3													
4	2nd HALF PAID OCT 3 0 1962		1157										
4	1st HALF PAID MAY 3 1 1962		5767		2 27		2 27						10486
5													
6	2nd HALF PAID OCT 3 0 1962												
6	1st HALF PAID MAY 3 1 1962				3 90		3 90						10444
7	2nd HALF PAID OCT 3 0 1962		1157										
7	1st HALF PAID MAY 3 1 1962		5767		5 04		5 04						"
8	2nd HALF PAID OCT 3 0 1962												
8	1st HALF PAID MAY 3 1 1962				18 00		18 00						"
9	2nd HALF PAID OCT 3 0 1962												
9	1st HALF PAID MAY 3 1 1962				7 68		7 68						"
10													
11	2nd HALF PAID OCT 3 1 1962												
11	1st HALF PAID MAY 3 1 1962				3 90		3 90						11233
12	2nd HALF PAID OCT 3 1 1962												
12	1st HALF PAID MAY 3 1 1962		19561		8 31		8 31						"
13	2nd HALF PAID OCT 3 1 1962												
13	1st HALF PAID MAY 3 1 1962		15302		11 33		11 33						15794
14	2nd HALF PAID OCT 3 1 1962												
14	1st HALF PAID MAY 3 1 1962				1 76		1 76						"
15													
16	PAID IN FULL MAY 3 1 1962		11951		21 38								10498
17													
18													
19													
20													
					87 35		65 97						

Form 5C. MILLER-DAVIS CO., MINNEAPOLIS

Assessment Roll and Tax List of Real Property in the Town of Ponto Lake, Cass County, Minnesota, for Taxes for the Year 1961.

* Indicate Type of Property: R-Residential, C-Commercial, I-Industrial, U-Utility, F-Farm, L-Lakeshore, T-Timber, M-Mineral

	In Whose Name Assessed	Description of Property: Subdivision	Sec. or Lot	Town or Block	Rng.	Number of Acres of Land (Acres 100ths)	No. School District	Indicate Homestead Yes No	Indicate Seas. Recr. Yes No	* Indicate Type of Property	True and Full Valuations: Land Exclusive of Structures and Improvements (Dollars)	Buildings and Other Structures (Dollars)	Machinery Permanently Attached to Real Estate (Dollars)	Total True and Full Value (Dollars)	Assessed Valuations: Rural: Homestead Up to $4,000 20% (Dollars)	Rural: Over $4,000 and Non-Homestead 33⅓% (Dollars)	All Other: Timber Land Class 3e 20% (Dollars)	All Other: Homestead Up to $4,000 25% (Dollars)	All Other: Over $4,000 and Non-Homestead 40% (Dollars)	All Other: Machinery Permanently Attached to Real Estate 33⅓% (Dollars)	All Other: Seasonal and Recreational Cabins 33⅓% (Dollars)	Total Assessed Value (Dollars)	Total Assessed Value as Equalized by the Board of Review (Dollars)	Final Equalized Value (Dollars)
1	State of Minnesota	Govt Lot 3	12	139	29		114																	
2																								
3	State of Minnesota	Govt Lot 4																						
4																								
5																								
6	State of Minnesota	NE¼ of NW¼																						
7	State of Minnesota	Govt Lot 1																						
8	State of Minnesota	Govt Lot 2																						
9	State of Minnesota	SE¼ of NW¼																						
10																								
11	State of Minnesota	Govt Lot 5																						
12	State of Minnesota	NW¼ of SW¼																						
13	State of Minnesota	SW¼ of SW¼																						
14	State of Minnesota	Govt Lot 6																						
15	Ray J. & Dorothea A. Whitcraft	Govt Lot 8				6.43		713	yes	C								311						
16																								
17																								
18	Dorothea																							
19	Ray J. & Dorothea A. Whitcraft	Govt Lot 7				1.25		713	yes	L								15						
20						7.68																		

	Sold for Taxes	Valuations by School Districts as Equalized by Department of Taxation: District No. ____ Rate ____ Mills (Dollars)	District No. ____ Rate ____ Mills (Dollars)	District No. 1 Rate 44.15 Mills (Dollars)	District No. ____ Rate ____ Mills (Dollars)	District No. ____ Rate ____ Mills (Dollars)	District No. ____ Rate ____ Mills (Dollars)	Tax Including State Homestead ____ Mills ($ cts.)	State Tax on Non-Homestead 9.18 Mills ($ cts.)	Special Taxes ($ cts.)	Special Taxes ($ cts.)	Total Taxes ($ cts.)	Paid	When Paid (Month Day Year)	Number of Receipt	March Settlement 1962 ($ cts.)	June Settlement 1962 ($ cts.)	Penalty ($ cts.)	November Settlement 1962 ($ cts.)	Penalty ($ cts.)	Collections to First Monday in January 1963 ($ cts.)	Penalty ($ cts.)	Delinquent on First Monday in January 1963 ($ cts.)	Total Delinquent Tax and Penalty ($ cts.)	Remarks
1																									
2																									
3																									
4																									
5																									
6																									
7																									
8																									
9																									
10																									
11																									
12																									
13																									
14																									
15								7830	284			8114	2 HALF PAID 1 HALF PAID	SEP 1 1962 APR 16 1962	16737 7913		40.57		40.57						10486
16																									
17																									
18																									
19								378	14			392	2 HALF PAID 1 HALF PAID	SEP 1 1962 APR 16 1962	16737 7913		1.96		1.96						10486
20																									
				326				8208	298			8506					42.53		42.53						

Form 5C MILLS-DAVIS CO., MINNEAPOLIS

Assessment Roll and Tax List of Real Property in the Town of Ponto Lake, Cass County, Minnesota, for Taxes for the Year 1961.

* Indicate Type of Property: R-Residential, C-Commercial, I-Industrial, U-Utility, F-Farm, L-Lakeshore, T-Timber, M-Mineral

	In Whose Name Assessed	Description of Property: Subdivision	Sec. or Lot	Town or Block	Rng.	Number of Acres of Land (Acres 100ths)	No. School District	Indicate Homestead Yes No	Agri. or Seas. Res. Yes No	Indicate Type Property	True and Full Valuations: Land Exclusive of Structures and Improvements (Dollars)	Build. and Other Structures (Dollars)	Machinery Permanently Attached to Real Estate (Dollars)	Total True and Full Value (Dollars)	Assessed Valuations: Rural: Homestead Up to $4,000 20% (Dollars)	Rural: Over $4,000 and Non-Homestead 33⅓% (Dollars)	All Other: Timber Land Class 3e 20% (Dollars)	All Other: Homestead Up to $4,000 25% (Dollars)	All Other: Over $4,000 and Non-Homestead 40% (Dollars)	Machinery Permanently Attached to Real Estate 33⅓% (Dollars)	Seasonal and Recreational Cabins 33⅓% (Dollars)	Total Assessed Value (Dollars)	Total Assessed Value as Equalized by the Board of Review (Dollars)	Final Equalized Value (Dollars)
1	Raymond J. + Dorothea A. Whitnah	Lot 1	13	137	29	34	114	No	Yes	T														
2	State of Minnesota	S. 40 acres of Lot 2																						
3																								
4	State of Minnesota	SE¼ of NE¼																						
5	Wm. O. + Helen C. Rahr	Lot 2 Lot 2 less S. 40 acres				13.50		No	Yes	T														
6	State of Minnesota	NE¼ of NW¼																						
7	State of Minnesota	NW¼ of NW¼																						
8	State of Minnesota	SW¼ of NW¼																						
9	State of Minnesota	SE¼ of NW¼																						
10																								
11	State of Minnesota	NE¼ of SW¼																						
12	State of Minnesota	NW¼ of SW¼																						
13	State of Minnesota	SW¼ of SW¼																						
14	State of Minnesota	SE¼ of SW¼																						
15																								
16	State of Minnesota	NE¼ of SE¼																						
17	State of Minnesota	NW¼ of SE¼																						
18	State of Minnesota	SW¼ of SE¼																						
19	State of Minnesota	SE¼ of SE¼																						
20																								
						47.50																		

	Sold for Taxes	Valuations by School Districts as Equalized by Department of Taxation: District No. 114 Rate 47.25 Mills (Dollars)	Tax Including State Homestead (Dollars)	State Tax on Non-Homestead 9.12 Mills ($ cts.)	Special Taxes ($ cts.)	Special Taxes ($ cts.)	Total Taxes ($ cts.)	Paid: 2nd Half Paid Sep 8 1962	1st Half Paid Apr 10 1962	When Paid (Month Day Year)	Number of Receipt	March Settlement 1962 ($ cts.)	June Settlement 1962 ($ cts.)	Penalty ($ cts.)	November Settlement 1962 ($ cts.)	Penalty ($ cts.)	Collections to First Monday in January 1963 ($ cts.)	Penalty ($ cts.)	Delinquent on First Monday in January 1963 ($ cts.)	Total Delinquent Tax and Penalty ($ cts.)	Remarks
1		60	15.10	54			15.64	7.82	7.82				7.82		7.82						10486
2																					
3																					
4																					
5	SOLD FOR TAXES	60	12.58	46			13.04												13.04		10162
6																					
7																					
8																					
9																					
10																					
11																					
12																					
13																					
14																					
15																					
16																					
17																					
18																					
19																					
20																					
		110	27.68	100			28.68						7.82		7.82				13.04		

Form 54 — MILLER-DAVIS CO., MINNEAPOLIS

Assessment Roll and Tax List of Real Property in the Town of Ponto Lake, Cass County, Minnesota, for Taxes for the Year 1961.

* Indicate Type of Property: R-Residential, C-Commercial, I-Industrial, U-Utility, F-Farm, L-Lakeshore, T-Timber, M-Mineral

	IN WHOSE NAME ASSESSED	DESCRIPTION OF PROPERTY: SUBDIVISION	Sec. or Lot	Town or Block	Rng.	Number of Acres of Land (Acres 100ths)	No. School District	Indicate Homestead Yes or No	Agri. or Seas. Resd. Yes or No	Indicate Type of Property	TRUE AND FULL VALUATIONS: LAND Exclusive of Structures and Improvements	BUILDINGS and Other Structures	MACHINERY Permanently Attached to Real Estate	TOTAL True and Full Value	ASSESSED VALUATIONS: RURAL: Homestead Up to $4,000 20%	RURAL: Over $4,000 and Non-Homestead 33⅓%	ALL OTHER: Timber Land Class 3a 20%	ALL OTHER: Homestead Up to $4,000 25%	ALL OTHER: Over $4,000 and Non-Homestead 40%	ALL OTHER: MACHINERY Permanently Attached to Real Estate 33⅓%	ALL OTHER: Seasonal and Recreational Cabins 33⅓%	TOTAL ASSESSED VALUE	Total Assessed Value as Equalized by the Board of Review	FINAL EQUALIZED VALUE
											Dollars	Dollars	Dollars	Dollars	Dollars	Dollars	Dollars	Dollars	Dollars	Dollars	Dollars	Dollars	Dollars	Dollars
1	State of Minnesota	NE¼ of NE¼	14	139	24		114																	
2	Walter R. Sr. & Ellen M. Jefferson	Govt Lot 1				55.40		no	yes	F														
3																								
4	Otto B. Griffin	Govt Lot 4 less plat				19.56		yes	"	F														
5																								
6	State of Minnesota	NE¼ of NW¼																						
7	Helmer G. & Doris R. Anderson	NW¼ of NW¼				40		no	"	F														
8	" " "	Govt Lot 3				31.85		no	no	C														
9	John Theisen	W½ of Govt Lot 2				53.50		no	yes	F														
10	Patrick Daugherty et al	E½ of Govt Lot 2						no	"	L														
11																								
12	Elizabeth Rentfrow	Part of Govt Lot 8						no	no	C														
13	Elizabeth Hills	Govt Lot 8 less sold				14.50		no	yes	L														
14																								
15	State of Minnesota	A strip 25' wide along S line of Govt Lot 8																						
16	Otto B. Griffin	Govt Lot 5 less plat				16.37		yes	yes	F														
17																								
18	Bruce W. Sanborn	Govt Lot 7				39.27		no	"	L														
19	State of Minnesota	Govt Lot 6																						
20																								
	(Cont. next page)					270.47																		

	SOLD FOR TAXES	VALUATIONS BY SCHOOL DISTRICTS AS EQUALIZED BY DEPARTMENT OF TAXATION: District No. 114 Rate 44 Mills	District No. 114 Rate 44 Mills	District No. 114 Rate 44 Mills	District No. ___ Rate ___ Mills	District No. ___ Rate ___ Mills	District No. ___ Rate ___ Mills	Tax including State Homestead ___ Mills	State Tax on Non-Homestead 9.12 Mills	SPECIAL TAXES	SPECIAL TAXES	TOTAL TAXES
		Dollars	Dollars	Dollars	Dollars	Dollars	Dollars	$ cts.	$ cts.	$ cts.	$ cts.	$ cts.
1												
2				66				1662	60			1722
3												
4				12 18				454				454
5												
6												
7				47				1184	42			1226
8		338						9354	309			9662
9				45				1132	42			1174
10				50				1258	46			1304
11												
12		112						3100	102			3202
13				439				11052	400			11452
14												
15												
16				12 67				1686				1686
17												
18				95				2392	86			2478
19												
20												
		450		4 85 / 742 / 827	85 / 1024 / 1297			12454 / 28820 / 33274	1086			94360

	PAID	WHEN PAID: Month Day Year	Number of Receipt	March Settlement 1962	June Settlement 1962	Penalty	November Settlement 1962	Penalty	Collections to First Monday in January 1963	Penalty	Delinquent on First Monday in January 1963	Penalty	Total Delinquent Tax and Penalty	REMARKS
				$ cts.	$ cts.	$ cts.	$ cts.	$ cts.	$ cts.	$ cts.	$ cts.	$ cts.	$ cts.	
1														
2	PAID IN FULL	MAY 3 1962	9447		1722									10466
3	2nd Half Prior	OCT 15 1962	16745											
4	1st HALF PAID	MAY 23 1962	11173		227		227							10259
5														
6														
7	PAID IN FULL	MAY 3 1962			1226									
8	PAID IN FULL	MAY 3 1962	8611		9662									12260
9	PAID IN FULL	MAY 3 1962	15713		1174									
10	PAID IN FULL	MAY 3 1962	8628		1304									10465
11														10487
12	2nd Half Prior	OCT 15 1962												
13	1st HALF PAID	MAY 31 1962	15482		1601		1601							10258
14	2nd Half Prior	OCT 15 1962	15787											
15	1st HALF PAID	MAY 31 1962			5726		5726							10258
16	2nd Half Prior	SEP 6 1962	16745											
17	1st HALF PAID	MAY 23 1962	11173		843		843							10259
18	PAID IN FULL	MAY 31 1962	15716		2478									
19														10463
20														
					25963		8397							

Assessment Roll and Tax List of Real Property in the Town of Pente Lake, Cass County, Minnesota, for Taxes for the Year 1961.

Form 5C. MILLER-DAVIS CO., MINNEAPOLIS

* Indicate Type of Property: R-Residential, C-Commercial, I-Industrial, U-Utility, F-Farm, L-Lakeshore, T-Timber, M-Mineral

	In Whose Name Assessed	Description of Property: Subdivision	Sec. or Lot	Town or Twp. Block	Number of Acres of Land (Acres 100ths)	No. School District	Indicate Homestead Yes or No	Agri. Res. Rev. Yes or No	* Indicate Type of Property	True and Full Valuations: Land Exclusive of Structures and Improvements	Buildings and Other Structures	Machinery Permanently Attached to Real Estate	Total True and Full Value	Assessed Valuations: Rural: Homestead Up to $4,000 20%	Rural: Over $4,000 and Non-Homestead 33⅓%	All Other: Timber Land Class 3a 20%	All Other: Homestead Up to $4,000 25%	All Other: Over $4,000 and Non-Homestead 40%	All Other: Machinery Permanently Attached to Real Estate 33⅓%	All Other: Seasonal and Recreational Cabins 33⅓%	Total Assessed Value	Total Assessed Value as Equalized by the Board of Review	Final Equalized Value	Remarks
					Acres					Dollars	Dollars	Dollars	Dollars	Dollars	Dollars	Dollars	Dollars	Dollars	Dollars	Dollars	Dollars	Dollars	Dollars	
1			14	13929		114																		
2	Conrad A. Wadsten	150'x300' of Lot 8 Lot 8					No	Yes	L															
3																								
4	B. G. & Lola Wyatt	Part of Lot 8 Lot 8 lying E'ly of Cartway running N'ly thru Lot 8 Lot 8					No	"	L															11464
5																								
6	Dennis Haley	Part of Lot 8																						15554 18082
7																								
8	Leo J. Waters	Part of Lot 8 Lot 8					No	"	R															
9																								15893
10	Walter H. Fohrenkamm	Part of Lot 8 Lot 8					No	"	L															18083
11																								
12																								
13																								
14																								
15																								
16																								
17																								
18																								
19																								
20																								

Valuations by School Districts as Equalized by Department of Taxation

	Sold for Taxes	District No. ___ Dollars	District No. ___ Dollars	District No. 114 Rate 2.2 Mills Dollars	District No. ___ Rate ___ Mills Dollars	District No. ___ Rate ___ Mills Dollars	District No. ___ Rate ___ Mills Dollars	Tax Including State Homestead ___ Mills $ cts.	State Tax on Non-Homestead 9.12 Mills $ cts.	Special Taxes $ cts.	Special Taxes $ cts.	Total Taxes $ cts.
1												
2				80				2014	74			2088
3												
4				75				1888	68			1956
5												
6												
7												
8				223				5614	204			5818
9												
10				92				2316	84			2400
11												
12												
13												
14												
15												
16												
17												
18												
19												
20				470				11832	430			12262

	Paid	When Paid Month Day Year	Number of Receipt	March Settlement 1962 $ cts.	June Settlement 1962 $ cts.	Penalty $ cts.	November Settlement 1962 $ cts.	Penalty $ cts.	Collections to First Monday in January 1963 $ cts.	Penalty $ cts.	Delinquent on First Monday in January 1963 $ cts.	Total Delinquent Tax and Penalty $ cts.	Remarks
1													
2	PAID IN FULL	MAY 3 1 1962	15798		2088								
3													
4	1st Half Paid	MAY 2 9 1962	9278		978		978						
5	2nd Half Paid	OCT 1 5 1962	15483										
6													
7													
8	PAID IN FULL	FEB 7 1962	895	5818									
9													
10	PAID IN FULL	MAY 3 1962	8543		2400								
11													
12													
13													
14													
15													
16													
17													
18													
19													
20													
				5818	5466		978						

Assessment Roll and Tax List of Real Property in the Town of Pronto Lake, Cass County, Minnesota, for Taxes for the Year 1961.

FORM 51 MILLER-DAVIS CO., MINNEAPOLIS

* Indicate Type of Property: R-Residential, C-Commercial, I-Industrial, U-Utility, F-Farm, L-Lakeshore, T-Timber, M-Mineral

	IN WHOSE NAME ASSESSED	DESCRIPTION OF PROPERTY: SUBDIVISION	Sec. or Lot	Town or Block	Rng.	Number of Acres of Land (Acres 100ths)	No. School District	Indicate Homestead Yes or No	Agricultural Homestead Yes or No	* Indicate Type of Property	TRUE AND FULL VALUATIONS: LAND Exclusive of Structures and Improvements (Dollars)	BUILDINGS and Other Structures (Dollars)	MACHINERY Permanently Attached to Real Estate (Dollars)	TOTAL True and Full Value (Dollars)	ASSESSED VALUATIONS: RURAL: Homestead Up to $4,000 20% (Dollars)	RURAL: Over $4,000 and Non-Homestead 33⅓% (Dollars)	ALL OTHER: Timber Land Class 3e 20% (Dollars)	ALL OTHER: Homestead Up to $4,000 25% (Dollars)	ALL OTHER: Over $4,000 and Non-Homestead 40% (Dollars)	ALL OTHER: MACHINERY Permanently Attached to Real Estate 33⅓% (Dollars)	ALL OTHER: Seasonal and Recreational Cabins 33⅓% (Dollars)	TOTAL ASSESSED VALUE (Dollars)	Total Assessed Value of Property as Equalized by the Board of Review (Dollars)	FINAL EQUALIZED VALUE (Dollars)
1	Leonard E. & Marilyn J. Jensen	NE¼ of NE¼	15	139	29	40	114	No	Yes	F														
2	" " "	Govt Lot 1 less 6.8 acs.				27.04		No	"	F														
3	" " "	Govt Lot 7				29.55		No	"	T														
4	" " "	Govt Lot 8				28.70		No	"	T														
5	Frank E. & Selma M. Peters	100' x 200' (120) of Govt Lot 3 on lake				28		No	"	L														
6	Leonard E. & Marilyn J. Jensen	Govt Lot 2 less 8 acs.				28.55		No	"	F														
7	Peter F. Nutter ½ int. & Laurence & Adeline S. Johnson ½ int.	Govt Lot 3 less sold				25.44		No	Yes	M														
8	Victor E. & Rose M. Uhlig	Govt Lot 4 less 2.346'				21.70		Yes	Yes	F														
9	" " "	Govt Lot 5 less sold				17.40		Yes	"	T														
10	Vera S. Longendyke	100' x 120' of Govt Lot 3				28		No	"	L														
11	Victor E. & Rose M. Uhlig	W½ of NE¼ of SW¼				20		Yes	"	F														
12	Mary V. Smith ½ int. & Glen Isabella Maggie & Albert V. Smith each ¼ int.	Govt Lot 6				41.60		Yes	"	F														
13	" " " "	SW¼ of SW¼				40		Yes	"	T														
14		NE¼ of SW¼				40		Yes	"	T														
15	M. Pearl Carroll	133' x 190' of Govt Lot 3 from Lake to state to Pole				35		No	"	L														
16	Sam Coughenty ½ int. & A. Kung ½ int.	Govt Lot 9				17.75		No	"	L														
17	Frank & Leatta Rawlins	Govt Lot 12 less sold				28.50		Yes	"	R														
18	" " "	Govt Lot 11				35.50		Yes	"	C														
19	" " "	Govt Lots 13 less 5.1100' + less N 75'				41.0		Yes	"	C														
20	Stanley W. & Norma B. Duff	W 50' of Govt Lot 3 N of Rd.				21		No	"	T														
	(Cont. Next Page)					447.50																		

VALUATIONS BY SCHOOL DISTRICTS AS EQUALIZED BY DEPARTMENT OF TAXATION

	SOLD FOR TAXES (Dollars)	District 114 No. 11 Rate 77 Mills (Dollars)	District 102.114 No. 11 Rate 77 Mills (Dollars)	District No. ___ Rate ___ Mills (Dollars)	District No. ___ Rate ___ Mills (Dollars)	District No. ___ Rate ___ Mills (Dollars)	District No. ___ Rate ___ Mills (Dollars)	Tax Including State Homestead ___ Mills ($ cts.)	State Tax on Non-Homestead 9.12 Mills ($ cts.)	SPECIAL TAXES ($ cts.)	SPECIAL TAXES ($ cts.)	TOTAL TAXES ($ cts.)
1			84					2114	76			2190
2			50					1258	46			1304
3			37					932	34			966
4			24					604	22			626
5			104					2618	94			2712
6			255					6420	232			6652
7	H 81 / 138							6062	126			6188
8		H 152						3826				3826
9		H 32						806				806
10			43					1082	40			1122
11		H 13						328				328
12		H 64						1612				1612
13		H 20						504				504
14		H 20						504				504
15			78					1964	70			2034
16			143					3600	130			3730
17		H 94						2366				2366
18		H 40 / H 43						2090	40			2130
19		H 20 / 62						2064	56			2120
20			12					302	10			312
	H 81	H 1521	526					6062				
	138	2355	1075					34994	976			42032
	219	13905	1609					41056				

	PAID	WHEN PAID (Month Day Year)	Number of Receipt	March Settlement 1962 ($ cts.)	June Settlement 1962 ($ cts.)	Penalty ($ cts.)	November Settlement 1962 ($ cts.)	Penalty ($ cts.)	Collections to First Monday in January 1963 ($ cts.)	Penalty ($ cts.)	Delinquent on First Monday in January 1963 ($ cts.)	Total Delinquent Tax and Penalty ($ cts.)	REMARKS
1	2nd Half Paid OCT 3 1962 / 1st HALF PAID MAY 3 1962				1095		1095						10468
2	2nd Half Paid OCT 3 1962 / 1st HALF PAID MAY 3 1962				652		652						"
3	2nd Half Paid OCT 3 1962 / 1st HALF PAID MAY 3 1962	15585 / 15769			483		483						15555 "
4	2nd Half Paid OCT 3 1962 / 1st HALF PAID MAY 3 1962				313		313						"
5	PAID IN FULL MAY 2 2 1962	15297			2712								
6	2nd Half Paid MAY 3 1962 / 1st HALF PAID MAY 3 1962	15886 / 15769			3326		3326						10477
7	PAID IN FULL MAY 2 1 1962	15263			6188								
8	PAID IN FULL MAY 3 1962	15775			3826								10312
9	PAID IN FULL MAY 3 1962				806								10469
10	PAID IN FULL MAY 1 1 1962	3787			1122								"
11	PAID IN FULL MAY 3 1962				328								10471
12	PAID IN FULL MAY 3 1962	15775			1612								10469
13	PAID IN FULL APR 1 7 1962	6636			504								10467
14	PAID IN FULL APR 1 7 1962	6636			504								10478 "
15	PAID IN FULL MAY 2 5 1962	6932			2034								"
16	PAID IN FULL MAY 3 1962	15712			3730								10542
17	PAID IN FULL OCT 3 1962						2366	83					10470
18	PAID IN FULL OCT 3 1962	15565					2130	74					18684
19	PAID IN FULL OCT 3 1962						2120	74					"
20	PAID IN FULL JUL 2 3 1962	16259					312	06					15088
					20235		12797						

FORM 5C—MILLER-DAVIS CO., MINNEAPOLIS

Assessment Roll and Tax List of Real Property in the Town of Pente Lake, Cass County, Minnesota, for Taxes for the Year 1961.

* Indicate Type of Property: R-Residential, C-Commercial, I-Industrial, U-Utility, F-Farm, L-Lakeshore, T-Timber, M-Mineral

	In Whose Name Assessed		Description of Property: Subdivision	Sec. or Lot	Town or Block	Rng.	Number of Acres of Land: Acres	100ths	No. School District	Indicate Homestead Yes or No	Agri. or Rec. Yes or No	Indicate Type of Property	True and Full Valuations: Land Exclusive of Structures and Improvements (Dollars)	Buildings and Other Structures (Dollars)	Machinery Permanently Attached to Real Estate (Dollars)	Total True and Full Value (Dollars)	Assessed Valuations: Rural: Homestead Up to $4,000 20% (Dollars)	Rural: Over $4,000 and Non-Homestead 33⅓% (Dollars)	All Other: Timber Land Class 3a 20% (Dollars)	All Other: Homestead Up to $4,000 25% (Dollars)	All Other: Over $4,000 and Non-Homestead 40% (Dollars)	All Other: Machinery Permanently Attached to Real Estate 33⅓% (Dollars)	All Other: Seasonal and Recreational Cabins 33⅓% (Dollars)	Total Assessed Value (Dollars)	Total Assessed Value as Equalized by the Board of Review (Dollars)	Final Equalized Value (Dollars)	Remarks
	Martin O. & Eunice G. Halte	1	Part of Govt Lot 1	15	134	29			114	Yes	No	R															
	Warren H. Keck	2	100'x160' of Govt Lot 3				37			No	Yes	L															
	Kathryn W. Greene & Mont E. Fetthouse	3	100'x160' of Govt Lot 3				37			No	"	L															
	C. Lance Geiger	4	125'x165' from lake to S.W. Cor of Govt Lot 3				35			No	"	L															
	Edith Mary Keatelar	5	150'x100' of Govt Lot 3				28			No	"	L															
	Ruth E. Huseman	6	3/4 ac. of Govt Lot 1				75			No	"	L															
	Albin H. Anderson	7	About .61 ac. of Govt Lot 1				61			No	"	L															
	Ernest C. & Anna J. Singlinger	8	S.1100' of Govt Lot 10				11			No	"	R															
	~~Thos. Roanoke Uhlig~~	9	~~1.6 ac. of Govt Lot 1~~										Paper cleared 12-14-61														
	Benedict & Edna L. Mech	10	2 ac. of Govt Lot 2				8			No	No	C															
	Frank & Lottie Rawlins	11	E½ of NE NE of Govt Lot 3				20			Yes	Yes	T															
	Harold W. & Jane W. Veth	12	Part of Govt Lot 1: Tract B				46			No	"	L															
	William D. & Norma J. DeMeis	13	Part of Govt Lot 1 - Tract C				186			No	"	L															
	Dana E. & Helen K. McCutchan	14	Part of Govt Lot 1: Tract D				1.1			No	"	L															
	Herbert J. & Mabel E. Peck	15	.73 ac. of Govt Lot 1				.73			No	No	R															
	Claire & Herman Stroink	16 (5.15)	Part of Govt Lot 12							No	"	L															
	" " "	17 (5.15)	Part of Govt Lot 12							No	"	L															
	Manfred W. & Anita A. Gregory	18	E.340' of Govt Lot 4							No	Yes	"															
	Melvin Wm. Johnson, Sr.	19	N.70' of Govt Lot 10							No	"	L															
	Wm. A. & Janet R. Uhlig	20 (6.00)	Part of Govt Lot 5							No	No	L															
	(Continued page)						4638																				

Cass County, Minnesota, for Taxes for the Year 1961. 20

	Sold for Taxes	Valuations by School Districts as Equalized by Department of Taxation: District No. 114 Rate 47 Mills (Dollars)	District No. 114 Rate 47 Mills (Dollars)	District No. 114 Rate 47 Mills (Dollars)	District No. ___ Rate ___ Mills (Dollars)	District No. ___ Rate ___ Mills (Dollars)	District No. ___ Rate ___ Mills (Dollars)	Tax Including State Homestead ___ Mills ($ cts.)	State Tax on Non-Homestead 11½ Mills ($ cts.)	Special Taxes ($ cts.)	Special Taxes ($ cts.)	Total Taxes ($ cts.)		Paid	When Paid (Month Day Year)	Number of Receipt	March Settlement 1962 ($ cts.)	June Settlement 1962 ($ cts.)	Penalty ($ cts.)	November Settlement 1962 ($ cts.)	Penalty ($ cts.)	Collections to First Monday in January 1963 ($ cts.)	Penalty ($ cts.)	Delinquent on First Monday in January 1963 ($ cts.)	Total Delinquent Tax and Penalty ($ cts.)	Remarks
1		4 38						1052				1052	1														
2	SOLD FOR TAXES		51					1284	46			1330	2	PAID IN FULL	MAY 3 1962	8448		1330									10313
3			60					1510	54			1564	3														10542
4			65					1636	60			1696	4	PAID IN FULL	MAY 3 1962	1590		1696							15.64		18103
5			78					1964	72			2036	5	PAID IN FULL	May 3	3452		2036									10544
6			29					730	26			756	6	PAID IN FULL	MAY 25 1962	11264		756									10470
7			47					1184	42			1226	7	PAID IN FULL	MAY 3 1962	9227		1226									10467
8			146					3676	134			3810	8	PAID IN FULL	MAY 21 1962	13354		3810									11448
9			13					328	12			340	9	PAID IN FULL	MAY 3 1962	15711		340									10587
10		235						6484	234			6718	10	PAID IN FULL	MAY 3 1962	8602		6718								340 added	10076
11			4 8					202				202	11	PAID IN FULL	OCT 3 1962	20565				202	08						10210
12			57					1436	52			1488	12	Paid by # 34978	1-15-63		Smith	1437									10084
13			87					2190	80			2270	13	PAID IN FULL	MAY 5 1962	8937		2270							4 85		10475
14			25					630	22			652	14	PAID IN FULL	JAN 25 1962	1487	6 50										10472
15		68						1882	62			1944	15	PAID IN FULL	APR 25 1962	2849		19 44									10431
16		14						388	12			400	16	PAID IN FULL	SEP 13 1962	17269				400							10019
17		14						388	12			400	17	PAID IN FULL	SEP 13 1962					400	32						"
18			14					352	12			364	18	PAID IN FULL	MAY 31 1962	15710		3 64									10476
19			38					956	34			990	19	PAID IN FULL	MAY 21 1962	8892		990									10447
20		25						692	22			714	20	PAID IN FULL	MAY 3 1962	8605		714									10241
		4 38	4 8	4 40				19750																			
		2 26		6 98	1962			10906	456			29612					6 50	24 194		10 67					~~4 85~~	3 40 Added	
		3 94		7 05	1962			28656																			

Shady Oak Resort | Kinnon Camp | Pente Point | Pente Beach | Pente Lake Resort | Ada Price Beach | Pente North Shore | Pente Lake Sec. 2 | Pente Lake Sec. 3 | Pente Lake Sec. 4 | Pente Lake Sec. 5 | Pente Lake Sec. 6 | Pente Lake Sec. 7 | Pente Lake Sec. 8 | Pente Lake Sec. 9 | Pente Lake Sec. 10 | Pente Lake Sec. 11 | Pente Lake Sec. 12 | Pente Lake Sec. 13 | Pente Lake Sec. 14 | Pente Lake Sec. 15 | Pente Lake Sec. 16 | Pente Lake Sec. 17 | Pente Lake Sec. 18 | Pente Lake Sec. 19 | Pente Lake Sec. 20 | Pente Lake Sec. 21 | Pente Lake Sec. 22 | Pente Lake Sec. 23 | Pente Lake Sec. 24 | Pente Lake Sec. 25 | Pente Lake Sec. 26 | Pente Lake Sec. 27 | Pente Lake Sec. 28 | Pente Lake Sec. 29 | Pente Lake Sec. 30 | Pente Lake Sec. 31 | Pente Lake Sec. 32 | Pente Lake Sec. 33 | Pente Lake Sec. 34 | Pente Lake Sec. 35 | Pente Lake Sec. 36

Assessment Roll and Tax List of Real Property in the Town of Pontz Lake, Cass County, Minnesota, for Taxes for the Year 1961.

Form 5C. HILLSBORO CO., MINNEAPOLIS

* Indicate Type of Property: R-Residential, C-Commercial, I-Industrial, U-Utility, F-Farm, L-Lakeshore, T-Timber, M-Mineral

	IN WHOSE NAME ASSESSED	DESCRIPTION OF PROPERTY: SUBDIVISION	Sec. or Lot	Town or Block	Rng.	Number of Acres of Land (Acres 100ths)	No. School District	Indicate Home Stead Yes or No	Agri. or Rural Over or Under	Indicate Type of Property	TRUE AND FULL VALUATIONS: LAND Exclusive of Structures and Improvements (Dollars)	BUILDINGS and Other Structures (Dollars)	MACHINERY Permanently Attached to Real Estate (Dollars)	TOTAL True and Full Value (Dollars)	ASSESSED VALUATIONS: RURAL: Homestead Up to $4,000 20% (Dollars)	RURAL: Over $4,000 and Non-Homestead 33⅓% (Dollars)	ALL OTHER: Timber Land Class 3e 20% (Dollars)	ALL OTHER: Homestead Up to $4,000 25% (Dollars)	ALL OTHER: Over $4,000 and Non-Homestead 40% (Dollars)	ALL OTHER: MACHINERY Permanently Attached to Real Estate 33⅓% (Dollars)	ALL OTHER: Seasonal and Recreational Cabins 33⅓% (Dollars)	TOTAL ASSESSED VALUE (Dollars)	Total Assessed Value as Equalized by the Board of Review (Dollars)	FINAL EQUALIZED VALUE (Dollars)
1			15	13929			114																	
2	Dana E. & Helen L. McCutchan	1/10 ac. of Lot 1 Blk 1				10		no	no	L		1,796 Improved Ag. T.B. 900 Unimp. Ag. T.B.										125		
3	Walter & Verna Jarnson	Part of Lot 1 Blk 11																						
4	Edward E. Erickson	W. 20' of E. 110' of Lot 1 Blk 10																						
5																								
6																								
7																								
8																								
9																								
10																								
11																								
12																								
13																								
14																								
15																								
16																								
17																								
18																								
19																								
20																								

	SOLD FOR TAXES	VALUATIONS BY SCHOOL DISTRICTS AS EQUALIZED BY DEPARTMENT OF TAXATION: District No. 114 Rate 9.1 Mills	District No. ____ Rate ____ Mills	District No. ____ Rate ____ Mills	District No. ____ Rate ____ Mills	District No. ____ Rate ____ Mills	Tax Including State Homestead ____ Mills ($ cts.)	State Tax on Non-Homestead 9.1 Mills ($ cts.)	SPECIAL TAXES ($ cts.)	SPECIAL TAXES ($ cts.)	TOTAL TAXES ($ cts.)	PAID	WHEN PAID (Month Day Year)	Number of Receipt	March Settlement 1962 ($ cts.)	June Settlement 1962 ($ cts.)	Penalty ($ cts.)	November Settlement 1962 ($ cts.)	Penalty ($ cts.)	Collections to First Monday in January 1963 ($ cts.)	Penalty ($ cts.)	Delinquent on First Monday in January 1963 ($ cts.)	Total Delinquent Tax and Penalty ($ cts.)	REMARKS
1																								
2		125					3460	114			3574	PAID IN FULL	JAN 25 1962	1488	3574									10231
3																								
4																								
5																								
6																								
7																								
8																								
9																								
10																								
11																								
12																								
13																								
14																								
15																								
16																								
17																								
18																								
19																								
20																								
		125					3460	114			3574				3574									

Sandy Lake | Pontz Lake | Bungo Camp | Pine Beach East Shore | Ada Pine Beach | Finlayson North Shore | Ada Pine Beach | Shoal Lake Land Tax

Form 5C. MILLER-DAVIS CO., MINNEAPOLIS

Assessment Roll and Tax List of Real Property in the Town of Crooks Lake, Cass County, Minnesota, for Taxes for the Year 1961.

* Indicate Type of Property: R-Residential, C-Commercial, I-Industrial, U-Utility, F-Farm, L-Lakeshore, T-Timber, M-Mineral

	IN WHOSE NAME ASSESSED	DESCRIPTION OF PROPERTY: SUBDIVISION	Sec. or Lot	Town or Block	Rng.	Number of Acres of Land (Acres 100ths)	Sch. District	Individual Assd. Yes or No	Agri. Seas. Rev. Yes or No	Indicate Type of Property	TRUE AND FULL VALUATIONS: LAND Exclusive of Structures and Improvements	BUILDINGS and Other Structures	MACHINERY Permanently Attached to Real Estate	TOTAL True and Full Value	ASSESSED VALUATIONS: RURAL: Homestead Up to $4,000 20%	Over $4,000 and Non-Homestead 33⅓%	ALL OTHER: Timber Land Class 3a 20%	Homestead Up to $4,000 25%	Over $4,000 and Non-Homestead 40%	MACHINERY Permanently Attached to Real Estate 33⅓%	Seasonal and Recreational Cabins 33⅓%	TOTAL ASSESSED VALUE	Total Assessed Value as Equalized by the Board of Review	FINAL EQUALIZED VALUE
						Acres					Dollars	Dollars	Dollars	Dollars	Dollars	Dollars	Dollars	Dollars	Dollars	Dollars	Dollars	Dollars	Dollars	Dollars
1	E. J. Dunlap, et al	Crooks Lake Plat	16	139	29	19.50	114	no	yes	T														
2		NW¼ of NE¼																						
3	Ray & Velda M. Sexton	SW¼ of NE¼ less 7.49 acs. of E. 8.88 acs.				35.52		yes	"	F														
4	" " "	SE¼ of NE¼ less 2 acs. & less wdsh				38		yes no	"	F														
5	~~Ray & Velda Sexton~~	2 acs. of S½ of NW¼				2		yes	no	C														
6	~~Otto Olson et al~~	NE¼ of NW¼				40		no	no	F														
7	" " "	NW¼ of NW¼				40		no	"	F														
8	" " "	SW¼ of NW¼				40		no	"	F														
9	" " "	SE¼ of NW¼				40		no	"	F														
10	Jacob W. & Helen Fullgraf	N 450 ft. of 488 ft. of SW¼ of NE¼				4.8		yes	"	R														
11	Mike Smith	NE¼ of SW¼				40		yes	"	F														
12	" "	NW¼ of SW¼				40		yes	"	F														
13	" "	SW¼ of SW¼				40		yes	"	F														
14	" "	SE¼ of SW¼				40		yes	"	F														
15																								
16	Maggie Smith	NE¼ of SE¼				40		yes	"	T														
17	" "	NW¼ of SE¼				40		yes no	"	F														
18	" "	SW¼ of SE¼				40		yes	no	C														
19	" "	SE¼ of SE¼				40		yes	yes	T														
20																								
	(Cont. next Page)					579.50																		

	SOLD FOR TAXES	VALUATIONS BY SCHOOL DISTRICTS AS EQUALIZED BY DEPARTMENT OF TAXATION: District No. 114 Rate 41 Mills	District No. 116 Rate 43 Mills	District No. ___ Rate ___ Mills	District No. ___ Rate ___ Mills	District No. ___ Rate ___ Mills	Tax Including State Homestead ___ Mills	State Tax on Non-Homestead 41 Mills	SPECIAL TAXES	SPECIAL TAXES	TOTAL TAXES
		Dollars	Dollars	Dollars	Dollars	Dollars	$ cts.	$ cts.	$ cts.	$ cts.	$ cts.
1			72				18.12	66			18.78
2											
3			46				11.58				11.58
4			45				11.32				11.32
5		34 77					41.80	70			42.50
6			83				20.90	76			21.66
7			102				25.68	94			26.62
8			73				18.38	66			19.04
9			63				15.86	58			16.44
10			121				43.06				43.06
11			47				11.84				11.84
12			66				16.62				16.62
13			68				17.12				17.12
14			76				19.14				19.14
15											
16			39				9.82				9.82
17			68				17.12				17.12
18		265 66					91.62	60			92.22
19			38				9.56				9.56
20											
		339	664 = 1003				338.42				
		143	184 = 334				266.12	4.10			404.44
		482	1057 = 1539				399.54				

	PAID	WHEN PAID Month Day Year	Number of Receipt	March Settlement 1962	June Settlement 1962	Penalty	November Settlement 1962	Penalty	Collections to First Monday in January 1963	Penalty	Delinquent on First Monday in January 1963	Total Delinquent Tax and Penalty	REMARKS
				$ cts.	$ cts.	$ cts.	$ cts.	$ cts.	$ cts.	$ cts.	$ cts.	$ cts.	
1	PAID IN FULL	APR 19 1962	6721		18.78								10449
2													
3	PAID IN FULL	FEB 26 1962		11.58									Vac. 12873
4	PAID IN FULL	FEB 26 1962	7272	11.32									"
5	PAID IN FULL	MAY 23 1962	11171		42.50								10307
6	PAID IN FULL	MAY 3 1962			21.66								18456
7	PAID IN FULL	MAY 3 1962			26.62								"
8	PAID IN FULL	MAY 3 1962	15744		19.04								"
9	PAID IN FULL	MAY 3 1962			16.44								"
10	PAID IN FULL	MAY 3 1962	8450		43.06								"
11	PAID IN FULL	MAR 27 1962			11.84								10459
12	PAID IN FULL	MAR 27 1962			16.62								10256
13	PAID IN FULL	MAR 27 1962	7700		17.12								"
14	PAID IN FULL	MAR 27 1962			19.14								"
15													
16	PAID IN FULL	APR 17 1962	6636		9.82								10478
17	PAID IN FULL	MAR 27 1962	7760		17.12								10256
18	PAID IN FULL	MAR 27 1962			92.22								"
19	PAID IN FULL	APR 17 1962	6636		9.56								10478
20													
				22.90	381.54								

Assessment Roll and Tax List of Real Property in the Town of Pente Lake, Cass County, Minnesota, for Taxes for the Year 1961.

Form 5C. MILLER-DAVIS CO., MINNEAPOLIS

* Indicate Type of Property: R-Residential, C-Commercial, I-Industrial, U-Utility, F-Farm, L-Lakeshore, T-Timber, M-Mineral

	In Whose Name Assessed	Description of Property: Subdivision	Sec. or Lot	Town of Block	Rng.	Number of Acres of Land (Acres 100ths)	No. School District	Indicate Homestead Yes No	Agri. or Seas. Rev. Yes No	Indicate Type of Property *	True and Full Valuations: Land Exclusive of Structures and Improvements (Dollars)	Buildings and Other Structures (Dollars)	Machinery Permanently Attached to Real Estate (Dollars)	Total True and Full Value (Dollars)	Assessed Valuations: Rural: Homestead Up to $4,000 20% (Dollars)	Rural: Over $4,000 and Non-Homestead 33⅓% (Dollars)	All Other: Timber Land Class 3a 20% (Dollars)	All Other: Homestead Up to $4,000 25% (Dollars)	All Other: Over $4,000 and Non-Homestead 40% (Dollars)	All Other: Machinery Permanently Attached to Real Estate 33⅓% (Dollars)	All Other: Seasonal and Recreational Cabins 33⅓% (Dollars)	Total Assessed Value (Dollars)	Total Assessed Value as Equalized by the Board of Review (Dollars)	Final Equalized Value (Dollars)
1	Gladys A. & Alvina F. Kaupe	N½ of Lot 5 of Lot 2 less W. 33' of N.	16	139	29	5	114	no	yes	R														
2	Roy I. & Ada M. Sapton	S. 85' of N. 10.75' of Lot 5 of Lot 2				25		yes	"	F														
3	J. Crouter	Part of Lot 5 of Lot 2				25		no	no	L														
4	Benedict Kaulagnes M. Yochum	W. 75' of E. 155' of Lot 5 of Lot 2 N. of Rd.				37		yes	no	R														
	William D. & Ada May Reeve & Elizabeth Reeve (Antlers) + Jim Potter (Description)	E. 75' of Lot 5 of Lot 2 N. of Rd. ~~(see 1957)~~				38		no	yes	L	Sold to Gillespie													
5	Otto & Olga Glab	100' x 100' of Lot 5 of Lot 2				22		no	"	L														
6	John E. & Estella Munson	Part of Lot 5 of Lot 2 less 4 ch. (W. 400')						yes	no	R														
7	Forrest E. & Edith E. Rose	142' x 125' x 158' x 54' of Lot 5 of Lot 2				25		no	yes	L														
8																								
9																								
10	Roy I. & Ada M. Sapton	W. 30 ch. of S. 16 ch. of Lot 5 of Lot 2				3		yes	yes	F														
11	Raymond E. & Hazel K. Peters	E. 100' of W. 300' of N. 222' of Lot 5 of Lot 2				5		no	"	R														
12																								
13	" " "	E. 100' of W. 400' of N. 222' of Lot 5 of Lot 2						no	"	R														
14																								
15	Pente Lake Community Center	E. 200' of N. 222' of S. 254' of N. 254'						Exempt																
16																								
17	Arthur & Henrietta Gillespie	E. 375' of Lot 5 of Lot 2 N. of Rd.																						
18																								
19																								
20	Howard L. & Alice D. Nenow	N. 222' of W. 200' of Lot 5 of Lot 2						no	yes	R														
						347																		

	Sold for Taxes	Valuations by School Districts as Equalized by Department of Taxation: Levy No. 11 Rate 21 Mills (Dollars)	District No. 114 Rate 25 Mills (Dollars)	District No. ___ Rate ___ Mills (Dollars)	District No. ___ Rate ___ Mills (Dollars)	District No. ___ Rate ___ Mills (Dollars)	Tax Including State Homestead ___ Mills ($ cts.)	State Tax on Non-Homestead 4.10 Mills ($ cts.)	Special Taxes ($ cts.)	Special Taxes ($ cts.)	Total Taxes ($ cts.)	Paid	When Paid (Month Day Year)	Number of Receipt	March Settlement 1962 ($ cts.)	June Settlement 1962 ($ cts.)	Penalty ($ cts.)	November Settlement 1962 ($ cts.)	Penalty ($ cts.)	Collections to First Monday in January 1963 ($ cts.)	Penalty ($ cts.)	Delinquent on First Monday in January 1963 ($ cts.)	Total Delinquent Tax and Penalty ($ cts.)	Remarks
1			1.20				30.22	1.10			31.32	1/2 Half Paid	SEP 10 1962	6793										
2			36.26				36.26				36.26	1/2 Half Paid	Mar 7 1962	7555		15.64		15.66						10455
3	32		8.86				8.86	.30			9.16				36.26									
4	20.74		20.48				20.48				20.48	Paid in Full	MAY 16 1962	4795		9.16								10308
5			15.63				15.86	.58			16.44	Paid in Full	MAY 23 1962	113.00		20.48								10306
6			18.73				18.38	.66			19.04	Paid in Full	SEP 14 1962	17683		-		16.44	.49					12098
7	126						35.42				35.42	Paid in Full	MAY 31 1962	15744		19.04								10454
8			1.00				25.18	.92			26.10	Paid in Full	1961 11	5773		35.42								10305
9												Paid in Full	MAY 3 1962	14458		26.10								10450
10		5					1.26				1.26	Paid in Full	FEB 20 1962	7242	1.26									
11			2.2				5.54	.20			5.74	Paid in Full	MAY 3 1962	8613		5.74								10451
12																								
13			5				1.26	.04			1.30	Paid in Full	MAY 3 1962	8613		1.30								10451
14																								
15																								
16																								
17																								
18																								
19																								
20			68				1.46	.52			15.12	Paid in Full	MAY 1 1962	8797		15.12								
	20.74		149.351				64.76								37.52	144.04		32.10						18887
	50		44.473				148.56	4.32			217.64													
	242		590.824				213.32																	

Tabs: Pente Lake Camp; Kitchen Camp; Pente Lake; Spencer Point; Part of Pente Shores; Ada Pine Beach; Pente North Shores; Spencer Point Lot 1; Spencer Point Lot 2

Assessment Roll and Tax List of Real Property in the Town of Pente Lake, Cass County, Minnesota, for Taxes for the Year 1961.

Form 5C. Miller-Davis Co., Minneapolis

* Indicate Type of Property: R-Residential, C-Commercial, I-Industrial, U-Utility, F-Farm, L-Lakeshore, T-Timber, M-Mineral

	In Whose Name Assessed		Description of Property: Subdivision	Sec. or Lot	Town or Block	Rng.	Number of Acres of Land (Acres 100ths)	No. School District	Indicate Homestead or No	Agri. or Hom. Ser. or No	Indicate Type of Property	True and Full Valuations: Land Exclusive of Structures and Improvements	Buildings and Other Structures	Machinery Permanently Attached to Real Estate	Total True and Full Value	Assessed Valuations: Rural: Homestead Up to $4,000 20%	Rural: Over $4,000 and Non-Homestead 33⅓%	All Other: Timber Land Class 3c 20%	All Other: Homestead Up to $4,000 25%	All Other: Over $4,000 and Non-Homestead 40%	All Other: Machinery Permanently Attached to Real Estate 33⅓%	All Other: Seasonal and Recreational Cabins 33⅓%	Total Assessed Value	Total Assessed Value as Equalized by the Board of Review	Final Equalized Value
												Dollars	Dollars	Dollars	Dollars	Dollars	Dollars	Dollars	Dollars	Dollars	Dollars	Dollars	Dollars	Dollars	Dollars
1	Kenneth B. & Evelyn B. Smith		NE¼ of NE¼	17	139	29	40	114	Yes	Yes	F														
2	" " "		NW¼ of NE¼				40		Yes	"	T														
3	" " "		SW¼ of NE¼				40		Yes	"	F														
4	" " "		SE¼ of NE¼				40		Yes	"	F														
5																									
6	Kenneth B. & Evelyn B. Smith		NE¼ of NW¼				40		Yes	"	F														
7	" " "		NW¼ of NW¼				40		Yes	"	F														
8	" " "		SW¼ of NW¼				40		Yes	"	F														
9	" " "		SE¼ of NW¼				40		Yes	"	F														
10	Robert B. Ross		E½ of 25 acres of NE¼ of S½ of SW¼				25		Yes	"	R														
11	Earl Tilbury		NE¼ of SW¼ less E½ of 25 acres				15		Yes	"	F														
12	" "		NW¼ of SW¼				40		Yes	"	F														
13	" "		SW¼ of SW¼				40		Yes	"	F														
14	" "		Govt Lot 2 less E 30 acres				9.20		Yes	"	F														
15	Leonard Sawyer		E. 2 acres of Govt Lot 2				2.0		Yes	"	R														
16	Kenneth B. & Evelyn B. Smith		NE¼ of SE¼				40		Yes	"	F														
17	" " "		NW¼ of SE¼				40		Yes	"	F														
18	Forrest B. Snodgrass		SW¼ of SE¼				40		Yes	"	F														
19	" "		Govt Lot 1				38.05		Yes	"	F														
20	Earl & Agatha Tilbury		W. 10 acres of E¾ of E¾ of S½ of SW¼ (Lot 2)				10		Yes	"	F														
							637.25																		

Valuations by School Districts as Equalized by Department of Taxation

	Sold for Taxes	District No. / Rate / Mills	District No. / Rate / Mills	District No. 86.214 / Rate 1.1 / Mills	District No. / Rate / Mills	District No. / Rate / Mills	District No. / Rate / Mills	Tax Including State Homestead Mills	State Tax on Non-Homestead Mills	Special Taxes	Special Taxes	Total Taxes		Paid	When Paid (Month Day Year)	Number of Receipt	March Settlement 1962	June Settlement 1962	Penalty	November Settlement 1962	Penalty	Collections to First Monday in January 1963	Penalty	Delinquent on First Monday in January 1963	Total Delinquent Tax and Penalty	Remarks
		Dollars	Dollars	Dollars	Dollars	Dollars	Dollars	$ cts.	$ cts.	$ cts.	$ cts.	$ cts.					$ cts.	$ cts.	$ cts.	$ cts.	$ cts.	$ cts.	$ cts.	$ cts.	$ cts.	
1				44				11.08				11.08	1	PAID IN FULL	MAY 3 1962											
2				14				3.52				3.52	2	PAID IN FULL	MAY 3 1962											10453
3				42				10.58				10.58	3	PAID IN FULL	MAY 3 1962											"
4				46				11.58				11.58	4	PAID IN FULL	MAY 3 1962											"
5													5			15774		66.46								
6				34				8.56				8.56	6	PAID IN FULL	MAY 3 1962											10453
7				33				8.30				8.30	7	PAID IN FULL	MAY 3 1962											"
8				33				8.30				8.30	8	PAID IN FULL	MAY 3 1962											"
9				18				4.54				4.54	9	PAID IN FULL	MAY 3 1962											"
10	SOLD FOR TAXES			56				14.10				14.10	10	PAID IN FULL	AUG 6 1962	16769				14.10	.35					18164
11				15				3.78				3.78	11											3.78	4.16	18289
12	C of J			28				7.04				7.04	12											7.04	7.74	"
13	SOLD FOR TAXES			141				35.50				35.50	13											35.50		"
14				5				1.26				1.26	14											1.26	1.39	"
15				101				25.42				25.42	15	PAID IN FULL	APR 2 3 1962	7773		25.42								
16				196				49.34				49.34	16	PAID IN FULL	MAY 3 1962	15774		49.34								10454
17				38				9.56				9.56	17	PAID IN FULL	MAY 3 1962			9.56								10453
18				64				16.12				16.12	18	PAID IN FULL	MAY 3 1962			16.12								"
19				53				13.34				13.34	19	PAID IN FULL	MAY 3 1962	15800		13.34								10287
20	SOLD FOR TAXES			7				1.76				1.76	20											1.76		"
				968				243.68				243.68						188.54		14.10				49.34		

Assessment Roll and Tax List of Real Property in the Town of Pooto Lake, Cass County, Minnesota, for Taxes for the Year 1961.

* Indicate Type of Property: R-Residential, C-Commercial, I-Industrial, U-Utility, F-Farm, L-Lakeshore, T-Timber, M-Mineral

	In Whose Name Assessed	Description of Property: Subdivision	Sec. or Lot	Town or Block	Rng.	Number of Acres of Land (Acres 100ths)	No. School District	Indicate Homestead Yes No	Agri. or Hom. Sec. Yes No	* Indicate Type of Property	True and Full Valuations: Land Exclusive of Structures and Improvements	Buildings and Other Structures	Machinery Permanently Attached to Real Estate	Total True and Full Value	Assessed Valuations: Homestead Up to $4,000 20%	Rural: Over $4,000 and Non-Homestead 33⅓%	All Other: Timber Land Class 3e 20%	Homestead Up to $4,000 25%	Over $4,000 and Non-Homestead 40%	Machinery Attached to Real Estate 33⅓%	Seasonal and Recreational Cabins 33⅓%	Total Assessed Value	Total Assessed Value as Equalized by the Board of Review	Final Equalized Value	Remarks
											Dollars	Dollars	Dollars	Dollars	Dollars	Dollars	Dollars	Dollars	Dollars	Dollars	Dollars	Dollars	Dollars	Dollars	
1	LeRoy C. & Wilhelmina P. Baldwin	NE¼ of NE¼	18	139	29	40	114	Yes	Yes	F			200 acres by T.B.									4 109			
2	LeRoy C. Baldwin	NW¼ of NE¼				40		Yes	"	F															10506
3	Richard P. & Dorothy M. Rieder	SW¼ of NE¼				40		Yes	"	F															"
4	LeRoy C. & Wilhelmina P. Baldwin	SE¼ of NE¼				40		Yes	"	F															10459
5	Louis & Myrtle Smith	1 ac. of Govt Lot 3				1		No	No	L															10506
6	Josephine Gilbury	Govt Lot 2				37.06		Yes	Yes	F															10302
7	Milburn P. & Prince M. Ellsworth	Govt Lot 1				3.75		No	No	L															10460
8	Joseph & Laura Doan	Govt Lot 3 less 12½ rds. x 12½ rds. & less 1 ac.				37.07		No	No	L															10445
9	Josephine Gilbury	SE¼ of NW¼				40		Yes	Yes	F															10302
10	Bernhardus M. Stober	12½ x 12½ rds. of Govt Lot 3				.48		No	No	R															10460
11	Roy R. & Helen M. Peterson	NE¼ of SW¼				40		Yes	Yes	F															10302
12	" " "	Govt Lot 4 less 2 acres in N.W. Cor.				38.52		Yes	Yes	F															10458
13	" " "	Govt Lot 5				50.22		Yes	"	F															"
14	" " "	SE¼ of SW¼				40		Yes	"	F															"
15	Arthur A. Reucks	2 acres in N.W. Cor. of Govt Lot 4				2.0		No	"	T															"
16	Dorothy M. Rieder	NE¼ of SE¼				40		Yes	"	F															10300
17	Richard P. & Dorothy M. Rieder	NW¼ of SE¼				40		Yes	"	F															10457
18	" " "	SW¼ of SE¼				40		Yes	"	F															"
19	Dorothy M. Rieder	SE¼ of SE¼				40		Yes	"	F															"
20																									
						620.59																			

Valuations by School Districts as Equalized by Department of Taxation

	Sold for Taxes	District No. 114 Rate 43 Mills	District No. 114 Rate 43 Mills	District No. 114 Rate 43 Mills	District No. 114 Rate 43 Mills	District No. 114 Rate 43 Mills	District No. 114 Rate 43 Mills	Tax including State Homestead ___ Mills	State Tax on Non-Homestead 9.2 Mills	Special Taxes	Special Taxes	Total Taxes		Paid	When Paid (Month Day Year)	Number of Receipt	March Settlement 1962	June Settlement 1962	Penalty	November Settlement 1962	Penalty	Collections to First Monday in January 1963	Penalty	Delinquent on First Monday in January 1963	Penalty	Total Delinquent Tax and Penalty	Remarks
		Dollars	Dollars	Dollars	Dollars	Dollars	Dollars	$ cts.	$ cts.	$ cts.	$ cts.	$ cts.					$ cts.	$ cts.	$ cts.	$ cts.	$ cts.	$ cts.	$ cts.	$ cts.	$ cts.	$ cts.	
1	Sold for Taxes			4 109				27.44				27.44	1	PAID IN FULL	MAR 20 1962	5616		27.44									
2	Sold for Taxes			4 26				6.54				6.54	2	PAID IN FULL	MAR 20 1962	5616		6.54									10506
3	Sold for Taxes			4 26				6.54				6.54	3	2nd HALF PAID	OCT 31 1962	15553		3.27		3.27							"
														1st HALF PAID	MAY 31 1962	15271											10459
4	Sold for Taxes			4 53				13.34				13.34	4	PAID IN FULL	MAR 20 1962	5616		13.34									10506
5		79						21.86	7.2			22.58	5	PAID IN FULL	MAY 1 1962	5797		22.58									10302
6				4 35				8.82				8.82	6	PAID IN FULL	MAY 3 1962	5542		8.82									10460
7		57						15.78	5.2			16.30	7	PAID IN FULL	MAY 3 1962	5794		16.30									10445
8		123						34.04	11.2			35.16	8	2nd HALF PAID	OCT 31 1962	15504		17.58		17.58							10302
														1st HALF PAID	MAY 23 1962	5178											10460
9				4 78				19.64				19.64	9	PAID IN FULL	MAY 3 1962	5542		19.64									10460
10		99						27.40	9.0			28.30	10	PAID IN FULL	APR 25 1962	5851		28.30									10302
11				4 37				9.32				9.32	11	2nd HALF PAID	OCT 31 1962												10458
														1st HALF PAID	MAY 1 1962												"
12				4 71				17.88				17.88	12	2nd HALF PAID	OCT 31 1962	15669											"
														1st HALF PAID	MAY 1 1962												15558
13				4 197				49.60				49.60	13	2nd HALF PAID	OCT 31 1962	15792		45.83		45.83							"
														1st HALF PAID	MAY 1 1962												"
14				4 59				14.86				14.86	14	2nd HALF PAID	OCT 31 1962												"
														1st HALF PAID	MAY 1 1962												"
15				24				6.64	2.2			6.26	15	PAID IN FULL	MAY 3 1962	5373		6.26									10300
16				4 67				16.86				16.86	16	2nd HALF PAID	OCT 31 1962			8.43		8.43							10457
														1st HALF PAID	MAY 1 1962												"
17				4 55				13.84				13.84	17	1st HALF PAID	MAY 1 1962			6.92		6.92							15557
18				4 46				11.58				11.58	18	2nd HALF PAID	OCT 31 1962	15663		5.79		5.79							"
														1st HALF PAID	MAY 1 1962	15774											"
19				4 123				30.96				30.96	19	2nd HALF PAID	OCT 31 1962			15.48		15.48							"
														1st HALF PAID	MAY 1 1962												"
20													20														
				4 992 = 992				99.08																			
				24 = 3.82				253.26	34.0			355.82						252.52		103.30							
		358		106 = 1.24				352.34																			

Assessment Roll and Tax List of Real Property in the Town of Pente Lake, Cass County, Minnesota, for Taxes for the Year 1961.

Form 5C. Miller-Davis Co., Minneapolis

* Indicate Type of Property: R-Residential, C-Commercial, I-Industrial, U-Utility, F-Farm, L-Lakeshore, T-Timber, M-Mineral

	IN WHOSE NAME ASSESSED	DESCRIPTION OF PROPERTY: SUBDIVISION	Sec. or Lot	Town or Block	Rng.	Number of Acres of Land (Acres, 100ths)	No. School District	Indicate Homestead Yes or No	Agri. or Seas. Recr. Yes or No	Indicate Type of Property	TRUE AND FULL VALUATIONS: LAND Exclusive of Structures and Improvements	BUILDINGS and Other Structures	MACHINERY Permanently Attached to Real Estate	TOTAL True and Full Value	ASSESSED VALUATIONS: RURAL: Homestead Up to $4,000 20%	RURAL: Over $4,000 and Non-Homestead 33⅓%	ALL OTHER: Timber Land Class 3a 20%	ALL OTHER: Homestead Up to $4,000 25%	ALL OTHER: Over $4,000 and Non-Homestead 40%	ALL OTHER: Machinery Permanently Attached to Real Estate 33⅓%	ALL OTHER: Seasonal and Recreational Cabins 33⅓%	TOTAL ASSESSED VALUE	Total Assessed Value as Equalized by the Board of Review	FINAL EQUALIZED VALUE
											Dollars	Dollars	Dollars	Dollars	Dollars	Dollars	Dollars	Dollars	Dollars	Dollars	Dollars	Dollars	Dollars	Dollars
1	Raymond R. + Leona C. Barchus	NE¼ of NE¼	19	139	29	40	114	yes	yes	F														
2	" " "	NW¼ of NE¼				40		yes	"	F														
3	H. L. + Ina Griffith	SW¼ of NE¼				40		yes	"	F														
4	H. L. Griffith	SE¼ of NE¼				40		yes	"	F														
5																								
6	Raymond R. + Leona C. Barchus	NE¼ of NW¼				40		yes	"	F														
7	" " "	NW¼ of NW¼				50.22		yes	"	F														
8	Raymond R. Barchus	SW¼ of NW¼				50.22		yes	"	T														
9	" "	SE¼ of NW¼				40		yes	"	T														
10																								
11	Leona C. Barchus	NE¼ of SW¼				40		yes	"	T														
12	" "	NW¼ of SW¼				50.42		yes	"	T														
13	Norbert Stehr	SW¼ of SW¼				40		yes	"	T														
14	Gertrude Ernard	SE¼ of SW¼				40		yes	"	T														
15																								
	Thos. Stefer, Ruth Erickson & Charles Stefer																							
16	D. L. + Carrine M. Shafer	NE¼ of SE¼				40		yes	"	R														
17	J. P. + Ann Mae Clintsch	NW¼ of SE¼				40		no	"	T														
18	Richard + Christine L. Wall	SW¼ of SE¼				40		no	"	F														
19	State of Minnesota	SE¼ of SE¼																						
20																								
						630.66																		

	SOLD FOR TAXES	VALUATIONS BY SCHOOL DISTRICTS AS EQUALIZED BY DEPARTMENT OF TAXATION: District No. ___ Rate ___ Mills	District No. ___ Rate ___ Mills	District No. ___ Rate ___ Mills	District No. ___ Rate ___ Mills	District No. ___ Rate ___ Mills	District No. ___ Rate ___ Mills	Tax Including State Homestead ___ Mills	State Tax on Non-Homestead 1.2 Mills	SPECIAL TAXES	SPECIAL TAXES	TOTAL TAXES		PAID (Month Day Year)	WHEN PAID	Number of Receipt	March Settlement 1962	June Settlement 1962	Penalty	November Settlement 1962	Penalty	Collections to First Monday in January 1963	Penalty	Delinquent on First Monday in January 1963	Penalty	Total Delinquent Tax and Penalty	REMARKS
		Dollars	Dollars	Dollars	Dollars	Dollars	Dollars	$ cts.	$ cts.	$ cts.	$ cts.	$ cts.					$ cts.	$ cts.	$ cts.	$ cts.	$ cts.	$ cts.	$ cts.	$ cts.	$ cts.	$ cts.	
1			H 55					1384				1384	1	2nd HALF PAID OCT 1 6 1962 / 1st HALF PAID MAY 3 1 1962	19283			6 92		6 92							10427
2			H 63					1586				1586	2	2nd HALF PAID OCT 1 6 1962 / 1st HALF PAID MAY 3 1 1962	15773			7 93		7 93							15557
3			H 24					604				604	3	PAID IN FULL MAY 1 8 1962				6 04									
4			H 45					1132				1132	4	PAID IN FULL MAY 1 8 1962	4779			11 32									10436
5													5														"
6			H 282					7106				7100	6	2nd HALF PAID OCT 1 6 1962 / 1st HALF PAID MAY 3 1 1962				35 50		35 50							
7			H 77					1938				1938	7	2nd HALF PAID OCT 1 6 1962 / 1st HALF PAID MAY 3 1 1962	19283			9 69		9 69							10427
8			H 24					604				604	8	2nd HALF PAID OCT 1 6 1962 / 1st HALF PAID MAY 3 1 1962	15773			3 02		3 02							"
9			H 37					932				932	9	2nd HALF PAID OCT 1 6 1962 / 1st HALF PAID MAY 3 1 1962				4 66		4 66							"
10													10														"
11			H 24					604				604	11	2nd HALF PAID OCT 1 6 1962 / 1st HALF PAID MAY 3 1 1962	19283			3 02		3 02							
12			H 35					882				882	12	2nd HALF PAID OCT 1 6 1962 / 1st HALF PAID MAY 3 1 1962	15773			4 41		4 41							10427
13			H 24					604				604	13	PAID IN FULL MAY 1 1 1962	8789			6 04									"
14			H 54					1360				1360	14	PAID IN FULL MAY 3 1962	8620			13 60									10442
15													15														
16			H 103					2594				2594	16	PAID IN FULL MAY 8 1962	8616			25 94									
17			51					1284	46			1330	17	PAID IN FULL FEB 7 1962	896	13 30											10441
18			112					2820	102			2922	18	PAID IN FULL APR 2 3 1962	9605			29 22									15225
19													19														10446
20													20														
			H 847																								
			163					25428	148			25576				13 30		167 31		75 15							
			1010																								

Assessment Roll and Tax List of Real Property in the Town of Pente Lake

Form 5C. MILLER-DAVIS CO., MINNEAPOLIS

* Indicate Type of Property: R-Residential, C-Commercial, I-Industrial, U-Utility, F-Farm, L-Lakeshore, T-Timber, M-Mineral

In Whose Name Assessed	Description of Property: Subdivision	Sec. or Lot	Town or Block	Rng.	Number of Acres of Land (Acres 100ths)	No. School District	Inhabitants Homestead Yes or No	Agricultural Homestead Yes or No	* Indicate Type of Property	True and Full Valuations: Land Exclusive of Structures and Improvements	Buildings and Other Structures	Machinery Permanently Attached to Real Estate	Total True and Full Value	Assessed Valuations: Homestead Up to $4,000 20%	Rural: Over $4,000 and Non-Homestead 33⅓%	Timber Land Class 3a 20%	All Other: Homestead Up to $4,000 25%	Over $4,000 Non-Homestead 40%	Machinery Permanently Attached to Real Estate 33⅓%	Seasonal and Recreational Cabins 33⅓%	Total Assessed Value	Total Assessed Value as Equalized by the Board of Review	Final Equalized Value
					Acres					Dollars	Dollars	Dollars	Dollars	Dollars	Dollars	Dollars	Dollars	Dollars	Dollars	Dollars	Dollars	Dollars	Dollars
L. Edward & Florence S. Minette	Beat Lot 5 & Beg Rd. 23 W. de meandering Entire length of 13 W. Boundary	20	139	29	21.90	114	No	Yes	L														
							No																
Earl & Sarah V. Brown	2 Beat Lot 7				44.65		Yes	No	C														
L. Edward & Florence S. Minette	3 Beat Lot 6 & 9 less S. 1000' & less Rd.				6.10		No	No	T														
	4																						
Glen S. & Marie Breckleton	5 S. 1000' of Beat Lot 6 & 9 less 10 acres less S. 100' of W. 450' on Sec. Line Lot 6				2.50		Yes	No	L														
Alice R. Jachning	6 W. 150' of E. 450' of Beat Lot 4				2.86		Yes	No	R														
B.W. & Elda Stoneback	7 Beat Lot 1 less 4 acs.				45.40		Yes	Yes	F														
" " "	8 Beat Lot 2				37.50		Yes	No	F														
H. P. Longstaff & Mae A. R. Miner	9 E. 200' of Beat Lot 4				5.72		No	No	T														
Bert & Alice Parsons	10 S. 100' of W. 1/2 on S.W. Cor. of Beat Lot 6						No	No	L														
H. P. Longstaff	11 W. 100' of E. 550' of Beat Lot 4				1.90		No	No	L														
B.W. & Elda Stoneback	12 Beat Lot 3				37.20		Yes	Yes	T														
H.W. Fackrell Donald & Florence M. Miner	13 SW of SW less N. 1/4 for Rd.				39.50		No	Yes	T														
" "	14 SE of SW less 8 acs.				24.50		No	No	T														
J. P. & Lorne McClintock	15 Beat Lot 4 less E. 200' & less road				5		No	Yes	C														
Flora E. De Jarlais	16 NE of SE				40		Yes	Yes	F														
	17																						
O.R. Ferrelee	18 SW of SE				40		No	No	T														
" "	19 SE of SE				40		No	No	T														
Nick Jr. & Elizabeth C. Laub	20 10 acs. of S. 1000' of Beat Lot 6 & 9				10		No	No	R														
(Cont. next page)					435.23																		

Cass County, Minnesota, for Taxes for the Year 1961.

	Sold for Taxes	Valuations by School Districts as Equalized by Department of Taxation: Abbey No. 114 Rate 44 Mills	District No. 114 Rate 44 Mills	District No. 114 Rate 44.5 Mills	District No. ___ Rate ___ Mills	District No. ___ Rate ___ Mills	District No. ___ Rate ___ Mills	Tax including State Homestead ___ Mills	State Tax on Non-Homestead 9.1 Mills	Special Taxes	Special Taxes	Total Taxes		Paid	When Paid (Month Day Year)	Number of Receipt	March Settlement 1962	June Settlement 1962	Penalty	November Settlement 1962	Penalty	Collections to First Monday in January 1963	Penalty	Delinquent on First Monday in January 1963	Total Delinquent Tax and Penalty	Remarks
		Dollars	Dollars	Dollars	Dollars	Dollars	Dollars	$ cts.	$ cts.	$ cts.	$ cts.	$ cts.					$ cts.	$ cts.	$ cts.	$ cts.	$ cts.	$ cts.	$ cts.	$ cts.	$ cts.	
1	SOLD FOR TAXES			94				23.66	86			24.52	1	PAID IN FULL	JAN 2 1962	18833						24.52	1.76			10425
2				132									2	1st HALF PAID	OCT 3 1962	19375										
				79				53.12	72			53.84		2d HALF PAID	MAY 3 1962	10224		26.92		26.92						10440
3	SOLD FOR TAXES												3	PAID IN FULL	JAN 2 1962	18833						3.40	.27			15560
4				13				3.28	12			3.40														10430
5		152						42.06				42.06	5	PAID IN FULL	MAY 1 1962	18793		42.06								
6		62						17.16				17.16	6	PAID IN FULL	APR 2 1962	5777		17.16								12200
7				66				16.62				16.62	7	PAID IN FULL	MAY 3 1962			16.62								10254
8				245				61.68				61.68	8	PAID IN FULL	MAY 3 1962	18597		61.68								10424
9				30				7.56	28			7.84	9	PAID IN FULL	APR 2 1962	5777		7.84								
10	SOLD FOR TAXES			45				11.32	42			11.74	10											11.74		10254
11		17						4.70	76			4.86	11	PAID IN FULL	APR 2 1962	5777		4.86								Transferred
12				30				7.56				7.56	12	PAID IN FULL	MAY 3 1962	18597		7.56								10254
13				92				23.16	84			24.00	13	1st HALF PAID	MAY 1 5 1962	16753		12.00								10434
														2d HALF PAID	SEP 6 1962	21933										
14				75				18.88	68			19.56	14	1st HALF PAID	MAY 1 5 1962			9.78		21.78						10442
														2d HALF PAID	SEP 6 1962											
15		98						34.32	24			34.56	15	PAID IN FULL	JAN 1 0 1962	247	34.56									10429
16				81				20.40				20.40	16	PAID IN FULL	MAY 3 1 1962	15714		20.40								
17													17													10429
18				54				13.60	50			14.10	18	2d HALF PAID	DEC 3 1 1962											
														1st HALF PAID	JUN 2 5	8.55										
19				74				18.64	68			19.32	19	2d HALF PAID	DEC 3 1 1962	14.44				16.71		16.71	1.00			10461
														1st HALF PAID	JUN 2 5											
20				163				41.04	1.48			42.52	20	PAID IN FULL	MAY 2 1 1962	12124		42.52								
		312		554 = 846				98.24																		
		43		719 = 762				32.52	6.78			425.74					34.56	264.90		65.41		44.63		11.74		10438
		355		1273 = 1635				418.76																		

GOV'T LOTS 6 & 9

Sec. 20. T.139 R.29

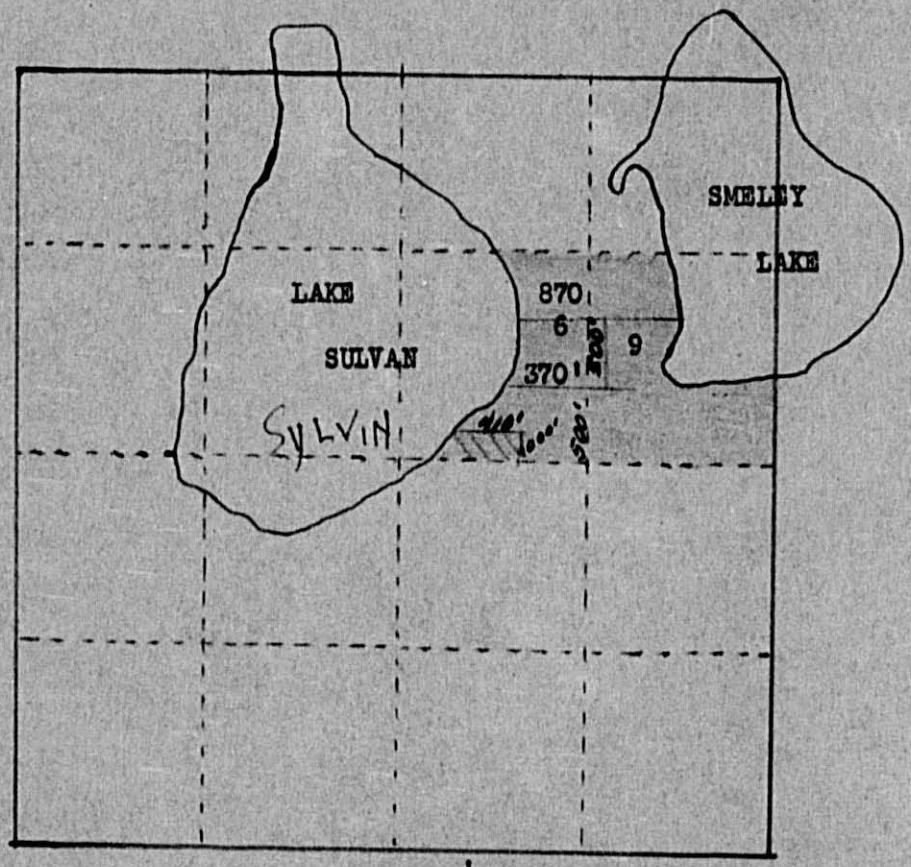

S. 100' x W. 410' in
SW corner of Lot 6
Bert & Aline Persons

870' x 500' of Lot 6 & 9
10 acs. of S. 1000' of Lots 6 & 9
Nick J. Laub

S. 1000' of Lots 6 & 9, less
10 acs. & less S. 1000' of W. 410'
G. Freckleton

Lots 6 & 9 less S. 1000' (or)
N. 320' of Lots 6 & 9
L.E. Menette

Assessment Roll and Tax List of Real Property in the Town of Pente Lake, Cass County, Minnesota, for Taxes for the Year 1961.

Form 51 - MILLER-DAVIS CO., MINNEAPOLIS

* Indicate Type of Property: R-Residential, C-Commercial, I-Industrial, U-Utility, F-Farm, L-Lakeshore, T-Timber, M-Mineral

	IN WHOSE NAME ASSESSED		DESCRIPTION OF PROPERTY: SUBDIVISION	Sec. or Lot	Town or Block	Rng.	Number of Acres of Land: Acres	100ths	No. School District	Indi-cate Home-stead Yes or No	Agri. or Seas. Resr. Yes or No	Indi-cate Type Prop-erty	TRUE AND FULL VALUATIONS: LAND Exclusive of Structures and Improvements (Dollars)	BUILDINGS and Other Structures (Dollars)	MACHINERY Permanently Attached to Real Estate (Dollars)	TOTAL True and Full Value (Dollars)	ASSESSED VALUATIONS: Homestead Up to $4,000 20% (Dollars)	RURAL: Over $4,000 and Non-Homestead 33⅓% (Dollars)	ALL OTHER: Timber Land Class 3a 20% (Dollars)	Homestead Up to $4,000 25% (Dollars)	Over $4,000 and Non-Homestead 40% (Dollars)	MACHINERY Permanent, Attached to Real Estate 33⅓% (Dollars)	Seasonal and Recreational Cabins 33⅓% (Dollars)	TOTAL ASSESSED VALUE (Dollars)	Total Assessed Value as Equalized by the Board of Review (Dollars)	FINAL EQUALIZED VALUE (Dollars)
	W. H. Beckenbach + Phyllis Howard	1	Govt Lot 5	20	139	29	37.45	114	1/0	Yes		T														
	Ernest Lee Reynolds	2	4 acs. of Govt Lot 1				4		1/0	Yes		T														
William	Wm. M. + Helen F. Schepers	3	W. 350' of E. 400' of Govt Lot 4				5		7/0	Yes		L														
	H. P. + Marion Longstaff	4	E. 550' of S½ of S½ of S½ N. of Lake				250		7/0	Yes		T														
Ernest	J. J. + Anne McClintock - Mr. Allister	5	W. 400' of S½ of S½ of S½ N. of Lake				550		7/0	Yes		L														
	William M. + Helen F. Schepers	6	5 acs. of S½ of S½ of S½				250		7/0	Yes		L														
		7																								
		8																								
		9																								
		10																								
		11																								
		12																								
		13																								
		14																								
		15																								
		16																								
		17																								
		18																								
		19																								
		20																								
							5695																			

	SOLD FOR TAXES	VALUATIONS BY SCHOOL DISTRICTS AS EQUALIZED BY DEPARTMENT OF TAXATION: District No. / Rate ___ Mills (Dollars)	District No. / Rate ___ Mills (Dollars)	District No. 61-114 / Rate 47.51 Mills (Dollars)	District No. / Rate ___ Mills (Dollars)	District No. / Rate ___ Mills (Dollars)	District No. / Rate ___ Mills (Dollars)	Tax Including State Homestead ___ Mills ($ cts.)	State Tax on Non-Homestead 9.12 Mills ($ cts.)	SPECIAL TAXES ($ cts.)	SPECIAL TAXES ($ cts.)	TOTAL TAXES ($ cts.)
1				4 80				20 14				20 14
2				4 36				9 06				9 06
3				1 03				25 44	94			26 38
4				20				5 04	18			5 22
5				1 15				3 78				3 78
6				20				5 04	18			5 22
7												
8												
9												
10												
11												
12												
13												
14												
15												
16												
17												
18												
19												
20												
				11 131								
				148				6900	130			7030
				279								

	PAID	WHEN PAID: Month Day Year	Number of Receipt	March Settlement 1962 ($ cts.)	June Settlement 1962 ($ cts.)	Penalty ($ cts.)	November Settlement 1962 ($ cts.)	Penalty ($ cts.)	Collections to First Monday in January 1963 ($ cts.)	Penalty ($ cts.)	Delinquent on First Monday in January 1963 ($ cts.)	Total Delinquent Tax and Penalty ($ cts.)	REMARKS
1	PAID IN FULL	APR 23 1962	7680		20 14								10444
2	PAID IN FULL	MAY 31 1962	15727		9 06								10507
3	PAID IN FULL	MAY 23 1962	11185		26 88								10525
4	PAID IN FULL	APR 3 1962	6779		5 22								10254
5	PAID IN FULL	JAN 19 1962	347	3 78									10528
6	PAID IN FULL	MAY 23 1962	11185		5 22								10535
7													
8													
9													
10													
11													
12													
13													
14													
15													
16													
17													
18													
19													
20													
				3 78	66 87								

Assessment Roll and Tax List of Real Property in the Town of Ponto Lake

Form 5C — Miller-Davis Co., Minneapolis

* Indicate Type of Property: R-Residential, C-Commercial, I-Industrial, U-Utility, F-Farm, L-Lakeshore, T-Timber, M-Mineral

In Whose Name Assessed	Subdivision	Sec. or Lot	Town or Block	Rng.	Number of Acres of Land (Acres 100ths)	No. School District	Indicate Homestead Yes or No	Agricultural Homestead Yes or No	* Indicate Type of Property	True and Full Valuations: Land Exclusive of Structures and Improvements	Buildings and Other Structures	Machinery Permanently Attached to Real Estate	Total True and Full Value	Assessed Valuations: Rural: Homestead Up to $4,000 20%	Rural: Over $4,000 and Non-Homestead 33⅓%	All Other: Timber Land Class 3a 20%	All Other: Homestead Up to $4,000 25%	All Other: Over $4,000 and Non-Homestead 40%	All Other: Machinery Permanently Attached to Real Estate 33⅓%	All Other: Seasonal and Recreational Cabins 33⅓%	Total Assessed Value	Total Assessed Value as Equalized by the Board of Review	Final Equalized Value	Remarks
					Dollars					Dollars	Dollars	Dollars	Dollars	Dollars	Dollars	Dollars	Dollars	Dollars	Dollars	Dollars	Dollars	Dollars	Dollars	
Albert V. & Maggie Smith & Isabelle Barrington (Isabella Smith)	NE¼ of NE¼	21	139	24	40	114	Yes	Yes	T															
" " " " "	NW¼ of NE¼				40		Yes	"	F															
" " " " "	SW¼ of NE¼				40		Yes	"	F															
" " " " "	SE¼ of NE¼				40		Yes	"	T															
" " " " "	NE¼ of NW¼				40		Yes	"	F															
" " " " "	Govt Lot 1				23.15		Yes	"	F															
" " " " "	Govt Lot 2				39.85		Yes	"	F															
" " " " "	SE¼ of NW¼				40		Yes	"	F															
"Legatee" " " " "	NW¼ of SW¼				40		Yes	"	F															
Isabelle Smith Barrington	Govt Lot 3				37		Yes	"	F															
" " "	Govt Lot 4				55		Yes	"	F															
Albert V. & Maggie Smith & Isabelle Barrington (Isabella Smith)	Govt Lot 6				36.55		Yes	"	F															
" " " " "	Govt Lot 5				37.50		Yes	"	L															
					500.35																			

Cass County, Minnesota, for Taxes for the Year 1961.

	Sold for Taxes	Valuations by School Districts as Equalized by Department of Taxation: District No. 114 Rate 22 Mills	Tax Including State Homestead	State Tax on Non-Homestead 4.12 Mills	Special Taxes	Special Taxes	Total Taxes		Paid	When Paid (Month Day Year)	Number of Receipt	March Settlement 1962	June Settlement 1962	Penalty	November Settlement 1962	Penalty	Collections to First Monday in January 1963	Penalty	Delinquent on First Monday in January 1963	Total Delinquent Tax and Penalty	Remarks
		District No. ___ Rate ___ Mills																			
	Dollars	Dollars	$ cts.	$ cts.	$ cts.	$ cts.	$ cts.					$ cts.	$ cts.	$ cts.	$ cts.	$ cts.	$ cts.	$ cts.	$ cts.	$ cts.	
1		4 30	756				756	1	PAID IN FULL	APR 17 1962											10478
2		4 44	1108				1108	2	PAID IN FULL	APR 17 1962											"
3		4 52	1310				1310	3	PAID IN FULL	APR 17 1962											"
4		4 16	402				402	4	PAID IN FULL	APR 17 1962											"
5								5													
6		4 48	1208				1208	6	PAID IN FULL	APR 17 1962											10478
7		4 38	956				956	7	PAID IN FULL	APR 17 1962											"
8		4 40	1008				1008	8	PAID IN FULL	APR 17 1962											"
9		4 78	1964				1964	9	PAID IN FULL	APR 17 1962			227 74								"
10								10													
11								11													
12		4 82	2064				2064	12	PAID IN FULL	APR 17 1962											10478
13		4 254 43	7478	40			7518	13	PAID IN FULL	APR 17 1962											"
14		4 83	2090				2090	14	PAID IN FULL	APR 17 1962											"
15								15													
16		4 45	1132				1132	16	PAID IN FULL	APR 17 1962											10478
17		4 50	1258				1258	17	PAID IN FULL	APR 17 1962											"
18								18													
19								19													
20								20													
		4 860 43 908	22734	40			22774						227 74								

Lake Camp | Shady Lane Camp | Klimo Camp | Ponto Point | Pleasure Beach | Pine of East Shore | Ada Pines Beach | Ponto North Shore | Sandy Beach 1st. Addn. | Sandy Beach 2nd. Addn.

Assessment Roll and Tax List of Real Property in the Town of Pente Lake

Form 5C. HILLS-DAVIS CO., MINNEAPOLIS

* Indicate Type of Property: R-Residential, C-Commercial, I-Industrial, U-Utility, F-Farm, L-Lakeshore, T-Timber, M-Mineral

		DESCRIPTION OF PROPERTY								TRUE AND FULL VALUATIONS				ASSESSED VALUATIONS										
IN WHOSE NAME ASSESSED		SUBDIVISION	Sec. or Lot	Town or Block	Rng.	Number of Acres of Land	No. School District	Indicate Homestead Yes or No	Agri. or Non-Agri. Yes or No	Indicate type of Property	LAND Exclusive of Structures and Improvements	BUILDINGS and Other Structures	MACHINERY Permanently Attached to Real Estate	TOTAL True and Full Value	RURAL Homestead Up to $4,000 20%	RURAL Over $4,000 and Non-Homestead 33⅓%	ALL OTHER Timber Land Class 3a 20%	ALL OTHER Homestead Up to $4,000 25%	ALL OTHER Over $4,000 and Non-Homestead 40%	ALL OTHER Machinery Permanently Attached to Real Estate 33⅓%	ALL OTHER Seasonal and Recreational Cabins 33⅓%	TOTAL ASSESSED VALUE	TOTAL Assessed Value as Equalized by the Board of Review	FINAL EQUALIZED VALUE
						Acres 100ths					Dollars	Dollars	Dollars	Dollars	Dollars	Dollars	Dollars	Dollars	Dollars	Dollars	Dollars	Dollars	Dollars	Dollars
State of Minnesota	1	Gen't Lot 3	22	139	29		114																	
	2																							
State of Minnesota	3	Gen't Lot 5																						
	4	Gen't Lot 4																						
Joseph W. & Eldora R. Wicklund	5	Gen't Lot 2 (Lord Lake Island)					710	Yes		L														
Robert S. & Pearl H. Ross	6	NE¼ of NW¼				40	710	"		T														
State of Minnesota	7	NW¼ of NW¼																						
Otto Parlity	8	SW¼ of NW¼				40	710	"		T														
Forest A. & Marie I. Dalton	9	Gen't Lot 2				32.50	710	710		C														
Addison W. & Georgia E. Brown	10	E.200' of W.600' of S.300' of Gen't Lot 1					710	"		R														
	11																							
Otto Parlity	12	Gen't Lot 1, less sold				25.80	710	"		R														
J. S. & Gertrude E. Kuderling	13	E.100' of W.100' of S.300' of Gen't Lot 1				.75	710	"		L														
Jean Soper Anderson	14	E.100' of W.600' of S.300' of Gen't Lot 1				.75	710	"		L											H 75			
Edward A. & Mabel B. Mayer	15	E.100' of W.200' of Sly 300' of Gen't Lot 1					710	Yes		R											H 107			
State of Minnesota	16	NE¼ of SE¼																						
	17	Gen't Lot 6																						
State of Minnesota	18	Gen't Lot 7																						
State of Minnesota	19	SE¼ of SE¼																						
J. S. & Gertrude E. Kuderling	20	E.100' of W.200' of S.300' of Gen't Lot 1					710	710		R														
						139.80																		

Cass County, Minnesota, for Taxes for the Year 1961.

	SOLD FOR TAXES	VALUATIONS BY SCHOOL DISTRICTS AS EQUALIZED BY DEPARTMENT OF TAXATION					Tax Including State Homestead	State Tax on Non-Homestead	SPECIAL TAXES	SPECIAL TAXES	TOTAL TAXES		PAID	WHEN PAID	Number of Receipt	March Settlement 1962	June Settlement 1962	Penalty	November Settlement 1962	Penalty	Collections to First Monday in January 1963	Penalty	Delinquent on First Monday in January 1963	Total Delinquent Tax and Penalty	REMARKS
		District No. 114 Rate 91 Mills	District No. 114 Rate 91 Mills	District No. ___ Rate ___ Mills	District No. ___ Rate ___ Mills	District No. ___ Rate ___ Mills	Mills	Mills						Month Day Year											
		Dollars	Dollars	Dollars	Dollars	Dollars	$ cts.	$ cts.	$ cts.	$ cts.	$ cts.					$ cts.	$ cts.	$ cts.	$ cts.	$ cts.	$ cts.	$ cts.	$ cts.	$ cts.	
1												1													
2												2													
3												3													
4												4													
5			64				16.12	58			16.70	5	PAID IN FULL	JAN 19 1962	301	16.70									
6	SOLD FOR TAXES		40				10.08	36			10.44	6											10.44		10.536
7												7													18104
8			H 20				5.04				5.04	8	PAID IN FULL	MAY 15 1962	8925		5.04								
9		466					128.98	4.24			133.22	9	Part Paid	MAY 23 1962	11179		66.31						66.91		10253
10		823					227.78	7.50			235.28	10	PAID IN FULL	MAY 11 1962	8775		235.28						66.91	7.360	15893 Indirect 91 10261
11												11													10298
12		H 124					34.32				34.32	12	PAID IN FULL	MAY 15 1962	8925		34.32								
13		H 78					21.58				21.58	13	PAID IN FULL	MAY 23 1962	11179		21.58								10253
14		H 107					29.62				29.62	14	PAID IN FULL	MAY 3 1962	8610		29.62								18105
15			H 102				25.68				25.68	15	PAID IN FULL	APR 25 1962	8859		25.68								10299
16												16													10422
17												17													
18												18													
19												19													
20		H 9					2.50				2.50	20	PAID IN FULL	MAY 23 1962	11179		2.50								
		H 818	H 122,443				56.62																		18105
		1289	104,395				444.78	4.68			514.38					167.9	420.33						77.35		
		1607	226,838				501.70																		

Assessment Roll and Tax List of Real Property in the Town of Ponto Lake, Cass County, Minnesota, for Taxes for the Year 1961.

Form 5C. MILLER-DAVIS CO., MINNEAPOLIS

* Indicate Type of Property: R-Residential, C-Commercial, I-Industrial, U-Utility, F-Farm, L-Lakeshore, T-Timber, M-Mineral

	In Whose Name Assessed	Description of Property: Subdivision	Sec. or Lot	Town or Block	Rng.	Number of Acres of Land (Acres 100ths)	No. School District	Indicate Homestead Yes or No	Agrt. or Resa. Sever. Yes or No	Indicate Type Property	True and Full Valuations: Land Exclusive of Structures and Improvements (Dollars)	Buildings and Other Structures (Dollars)	Machinery Permanently Attached to Real Estate (Dollars)	Total True and Full Value (Dollars)	Assessed Valuations: Rural: Homestead Up to $4,000 20% (Dollars)	Rural: Over $4,000 and Non-Homestead 33⅓% (Dollars)	All Other: Timber Land Class 3e 20% (Dollars)	All Other: Homestead Up to $4,000 25% (Dollars)	All Other: Over $4,000 and Non-Homestead 40% (Dollars)	All Other: Machinery Permanently Attached to Real Estate 33⅓% (Dollars)	All Other: Seasonal and Recreational Cabins 33⅓% (Dollars)	Total Assessed Value as Equalized by the Board of Review (Dollars)	Final Equalized Value (Dollars)
1	Otto S. Griffin	NE¼ of NE¼	23	13924		40	114	711	Yes	T													
2	Kerbie + Isabelle Siltman	NW¼ of NE¼				40			No	T													
3	" " "	SW¼ of NE¼				40			Yes	F													
4	State of Minnesota	SE¼ of NE¼																					
5																							
6	Kerbie + Isabelle Siltman	NE¼ of NW¼				40			Yes	T													
7	Oscar E. Johnson	Lots 5 + 6				35.45			Yes	C													
8	Frank E. Rohr	SW¼ of NW¼				40			Yes	T													
9	Kerbie + Isabelle Siltman	SE¼ of NW¼				40			Yes	T													
10																							
11	State of Minnesota	NE¼ of SW¼																					
12	State of Minnesota	NW¼ of SW¼																					
13	State of Minnesota	SW¼ of SW¼																					
14	State of Minnesota	SE¼ of SW¼																					
15																							
16	State of Minnesota	NE¼ of SE¼																					
17	State of Minnesota	NW¼ of SE¼																					
18	State of Minnesota	SW¼ of SE¼																					
19	State of Minnesota	SE¼ of SE¼																					
20																							
						22545																	

	Sold for Taxes	Valuations by School Districts as Equalized by Department of Taxation: District No. Rate Mills	District No. Rate Mills	District No. Rate Mills	District No. Rate Mills	District No. Rate Mills	Tax including State Homestead Mills	State Tax on Non-Homestead 9.2 Mills	Special Taxes	Special Taxes	Total Taxes	Paid	When Paid (Month Day Year)	Number of Receipt	March Settlement 1962	June Settlement 1962	Penalty	November Settlement 1962	Penalty	Collections to First Monday in January 1963	Penalty	Delinquent on First Monday in January 1963	Total Delinquent Tax and Penalty	Remarks
		Dollars	Dollars	Dollars	Dollars	Dollars	$ cts.	$ cts.	$ cts.	$ cts.	$ cts.				$ cts.	$ cts.	$ cts.	$ cts.	$ cts.	$ cts.	$ cts.	$ cts.	$ cts.	
1				40			1008	36			1044	2nd Half Paid	Oct 3 1962	16745										
												1st Half Paid	May 23 1962	11973		522		522						10259
2				H 32			806				806	2nd Half Paid	Oct 3 1962											
												1st Half Paid	May 25 1962	11973		403		403						10433
3				H 54			1360				1360	2nd Half Paid	Oct 3 1962	16745										
												1st Half Paid	May 25 1962	13456		680		680						"
4																								
5																								
6				H 36			906				906	2nd Half Paid	Oct 3 1962	19973										
												1st Half Paid	May 25 1962	13456		453		453						5561 10433
7				H 108			5388	96			5484	2nd Half Paid	Oct 2 1962	18105										
				10.0								1st Half Paid	May 31 1962	15717		2742		2742						15562 10222
8				H 38			956				956	PAID IN FULL	May 31 1962	5545		956								10425
9				H 30			756				756	2nd Half Paid	Oct 3 1962	19973										
												1st Half Paid	May 25 1962	13456		378		378						5561 10433
10																								
11																								
12																								
13																								
14																								
15																								
16																								
17																								
18																								
19																								
20																								
				H 298																				
				146			11180	132			11312					6134		5178						
				444																				

Cass County
Ponto Lake
Sandy Lake
Pine Beach
Ponto Lake
Manager Prac. of Beach
East Shore
Ada Pines Beach
Ponto North Shore
Sandy Lake 1st. Addition
Sandy Lake 2nd. Addition

Assessment Roll and Tax List of Real Property in the Town of Pontoo Lake, Cass County, Minnesota, for Taxes for the Year 1961.

Form 1C HILLER-DAVIS CO., MINNEAPOLIS

* Indicate Type of Property: R-Residential, C-Commercial, I-Industrial, U-Utility, F-Farm, L-Lakeshore, T-Timber, M-Mineral

	In Whose Name Assessed		Description of Property: Subdivision	Sec. or Lot	Town or Block	Rng.	Number of Acres of Land (Acres 100ths)	No. School District	Indicate Homestead Yes or No	Agri. or Resa. Rlest. Yes or No	* Indicate Type of Property	True and Full Valuations: Land Exclusive of Structures and Improvements (Dollars)	Buildings and Other Structures (Dollars)	Machinery Permanently Attached to Real Estate (Dollars)	Total True and Full Value (Dollars)	Assessed Valuations: Rural: Homestead Up to $4,000 20%	Rural: Over $4,000 and Non-Homestead 33⅓%	All Other: Timber Land Class 3a 20%	All Other: Homestead Up to $4,000 25%	All Other: Over $4,000 and Non-Homestead 40%	Machinery Permanently Attached to Real Estate 33⅓%	Seasonal and Recreational Cabins 33⅓%	Total Assessed Value	Total Assessed Value as Equalized by the Board of Review	Final Equalized Value	Sold for Taxes	Valuations by School Districts as Equalized by Department of Taxation: District No. / Rate ___ Mills	District No. / Rate ___ Mills	District No. / Rate ___ Mills	Tax including State Homestead ___ Mills	State Tax on Non-Homestead 4.12 Mills	Special Taxes	Special Taxes	Total Taxes	Paid	When Paid (Month Day Year)	Number of Receipt	March Settlement 1962	June Settlement 1962	Penalty	November Settlement 1962	Penalty	Collections to First Monday in January 1963	Penalty	Delinquent on First Monday in January 1963	Total Delinquent Tax and Penalty	Remarks
							Acres 100ths					Dollars	Dollars	Dollars	Dollars	Dollars	Dollars	Dollars	Dollars	Dollars	Dollars	Dollars	Dollars	Dollars	Dollars	Dollars	Dollars	Dollars	Dollars	Dollars	$ cts.	$ cts.	$ cts.	$ cts.			$ cts.	$ cts.	$ cts.	$ cts.	$ cts.	$ cts.	$ cts.	$ cts.	$ cts.	$ cts.	
1	Albert P. + Katherine N. Haberlen	1	NE¼ of NE¼	24	1829		40	114	No	Yes	F																																				
2	" " "	2	NW¼ of NE¼				40		No	"	F																																				
3	Erwin Holz	3	SW¼ of NE¼				40		Yes	"	T																																				
4	Albert P. + Katherine N. Haberlen	4	SE¼ of NE¼				40		No	"	T																																				
5		5																																													
6	Virgil Eiben	6	NE¼ of NW¼				40		No	"	T																																				
7	State of Minnesota	7	NW¼ of NW¼																																												
8	State of Minnesota	8	SW¼ of NW¼																																												
9	Erwin Holz	9	SE¼ of NW¼				40		Yes	"	F																																				
10		10																																													
11	" "	11	NE¼ of SW¼				40		Yes	"	T																																				
12	State of Minnesota	12	NW¼ of SW¼																																												
13	State of Minnesota	13	SW¼ of SW¼																																												
14	State of Minnesota	14	SE¼ of SW¼																																												
15		15																																													
16	State of Minnesota	16	NE¼ of SE¼																																												
17	State of Minnesota	17	NW¼ of SE¼																																												
18	State of Minnesota	18	SW¼ of SE¼																																												
19	Ora C. Siltmans	19	SE¼ of SE¼				40		No	Yes	T																																				
20		20																																													
							320																																								
1																											67			1686	62			1748	PAID IN FULL	SEP 11 1962	17222				43 58	1 31					1809 0
2																											100			2518	92			2610	PAID IN FULL	SEP 11 1962	17222										"
3																											4 28			704				704	PAID IN FULL	MAY 16 1962	12072		7 04								1048 1
4																											53			1334	48			1382	PAID IN FULL	SEP 11 1962	17222				13 82	41					1809 0
5																																															
6	SOLD FOR TAXES																										20			504	18			522											5 22		1810 6
7																																															
8																																															
9																											4 110			2770				2770	PAID IN FULL	MAY 16 1962	12072		27 70								1048 1
10																																															
11																											4 24			604				604	PAID IN FULL	MAY 16 1962	12072		6 04								1048 1
12																																															
13																																															
14																																															
15																																															
16																																															
17																																															
18																																															
19	SOLD FOR TAXES																										13			328	12			340	INHALE PAID	MAY 11 1962	15773		1 70						1 70	1 87	1055 1	1048 1
20																											4 1662																					
																											2 58			1044 8	2 32			1068 0					42 48		57 40				6 92		
																											4 15																					

Lake Camp | Camp | Sandy Point | Pontoo Point | Wawasee Beach | East Shore | Point of Lake | Lake Pine Beach | Pontoo North Shore | Sandy Point 1st. Add. | Sandy Point 2nd. Add.

Assessment Roll and Tax List of Real Property in the Town of Ponto Lake, Cass County, Minnesota, for Taxes for the Year 1961.

Form 1C MILLER-DAVIS CO., MINNEAPOLIS

* Indicate Type of Property: R-Residential, C-Commercial, I-Industrial, U-Utility, F-Farm, L-Lakeshore, T-Timber, M-Mineral

	In Whose Name Assessed	Description of Property: Subdivision	Sec. or Lot	Town or Block	Rng.	Number of Acres of Land: Acres	100ths	No. School District	Indicate Homestead Yes or No	Agri. or Seas. Recr. Yes or No	* Indicate Type of Property	True and Full Valuations: Land Exclusive of Structures and Improvements	Buildings and Other Structures	Machinery Permanently Attached to Real Estate	Total True and Full Value	Assessed Valuations: Rural: Homestead Up to $4,000 20%	Rural: Over $4,000 and Non-Homestead 33⅓%	All Other: Timber Land Class 3e 20%	All Other: Homestead Up to $4,000 25%	All Other: Over $4,000 and Non-Homestead 40%	Machinery Permanently Attached to Real Estate 33⅓%	Seasonal and Recreational Cabins 33⅓%	Total Assessed Value	Total Assessed Value as Equalized by the Board of Review	Final Equalized Value
						Acres	100ths					Dollars	Dollars	Dollars	Dollars	Dollars	Dollars	Dollars	Dollars	Dollars	Dollars	Dollars	Dollars	Dollars	Dollars
1	State of Minnesota	NE¼ of NE¼	25	139	24			114																	
2	State of Minnesota	NW¼ of NE¼																							
3	State of Minnesota	SW¼ of NE¼																							
4	State of Minnesota	SE¼ of NE¼																							
5																									
6	State of Minnesota	NE¼ of NW¼																							
7	Michael Smith	NW¼ of NW¼				40			711	94	T														
8	" "	SW¼ of NW¼				40			711	"	T														
9	State of Minnesota	SE¼ of NW¼																							
10																									
11	State of Minnesota	NE¼ of SW¼																							
12	State of Minnesota	NW¼ of SW¼																							
13	State of Minnesota	SW¼ of SW¼																							
14	State of Minnesota	SE¼ of SW¼																							
15																									
16	State of Minnesota	NE¼ of SE¼																							
17	State of Minnesota	NW¼ of SE¼																							
18	State of Minnesota	SW¼ of SE¼																							
19	State of Minnesota	SE¼ of SE¼																							
20																									
						80																			

	Sold for Taxes	Valuations by School Districts as Equalized by Department of Taxation: District No. / Rate ___ Mills	District No. / Rate ___ Mills	District No. / Rate 11 / 25 Mills	District No. / Rate ___ Mills	District No. / Rate ___ Mills	District No. / Rate ___ Mills	Tax Including State Homestead ___ Mills	State Tax on Non-Homestead 9.2 Mills	Special Taxes	Special Taxes	Total Taxes	Paid	When Paid: Month Day Year	Number of Receipt	March Settlement 1962	June Settlement 1962	Penalty	November Settlement 1962	Penalty	Collections to First Monday in January 1963	Penalty	Delinquent on First Monday in January 1963	Total Delinquent Tax and Penalty	Remarks
		Dollars	Dollars	Dollars	Dollars	Dollars	Dollars	$ cts.	$ cts.	$ cts.	$ cts.	$ cts.				$ cts.	$ cts.	$ cts.	$ cts.	$ cts.	$ cts.	$ cts.	$ cts.	$ cts.	
1																									
2																									
3																									
4																									
5																									
6																									
7				30				756	28			784	PAID IN FULL	APR 1 / 1962	6636		15 68								
8				30				756	28			784	PAID IN FULL	APR 1 / 1962											1968
9																									
10																									
11																									
12																									
13																									
14																									
15																									
16																									
17																									
18																									
19																									
20																									
				60				1512	56			1568					15 68								

Leech Camp | Shady Knoll Camp | Minne Moitt | Tenaga Beach | Pine Point East Shore | Lake Plain Beach | Ponto North Shore | Sandstrom 1st. Addition | Sandstrom Addition

Assessment Roll and Tax List of Real Property in the Town of Pentz Lake

Form 5C HILLER-DAVIS CO., MINNEAPOLIS

* Indicate Type of Property: R-Residential, C-Commercial, I-Industrial, U-Utility, F-Farm, L-Lakeshore, T-Timber, M-Mineral

	In Whose Name Assessed	Description of Property: Subdivision	Sec. or Lot	Town or Block	Rng.	Number of Acres of Land (Acres 100ths)	No. School District	Indicate Homestead Yes or No	Agricultural Homestead Yes or No	Indicate Type of Property	True and Full Valuations: Land Exclusive of Structures and Improvements	Buildings and Other Structures	Machinery Permanently Attached to Real Estate	Total True and Full Value	Assessed Valuations: Rural: Homestead Up to $4,000 20%	Rural: Over $4,000 and Non-Homestead 33⅓%	All Other: Timber Land Class 3a 20%	All Other: Homestead Up to $4,000 25%	All Other: Over $4,000 and Non-Homestead 40%	All Other: Machinery Permanently Attached to Real Estate 33⅓%	All Other: Seasonal and Recreational Cabins 33⅓%	Total Assessed Value	Total Assessed Value as Equalized by the Board of Review	Final Equalized Value	Sold for Taxes	Valuations by School Districts as Equalized by Department of Taxation	Tax Including State Homestead	State Tax on Non-Homestead 9.12 Mills	Special Taxes	Special Taxes	Total Taxes	Paid	When Paid (Month Day Year)	Number of Receipt	March Settlement 1962	June Settlement 1962	Penalty	November Settlement 1962	Penalty	Collections to First Monday in January 1963	Penalty	Delinquent on First Monday in January 1963	Penalty	Total Delinquent Tax and Penalty	Remarks
						Acres 100ths					Dollars	Dollars	Dollars	Dollars	Dollars	Dollars	Dollars	Dollars	Dollars	Dollars	Dollars	Dollars	Dollars	Dollars		District No. ___ Rate ___ Mills	District No. ___ Rate ___ Mills	District No. 16 Rate 9.12 Mills	District No. ___ Rate ___ Mills	District No. ___ Rate ___ Mills	District No. ___ Rate ___ Mills	$ cts.	$ cts.	$ cts.	$ cts.	$ cts.	$ cts.	$ cts.	$ cts.	$ cts.	$ cts.	$ cts.	$ cts.	$ cts.	
1	Albert V. Smith	NE¼ of NE¼	26	139	29	40	114	770	Yes	T																36			906	32			938	PAID IN FULL	APR 17 1962	6035		23 72									18462
2	" "	NW¼ of NE¼				40		770	"	T																14			352	12			364	PAID IN FULL	APR 17 1962												"
3	" "	SW¼ of NE¼				40		770	"	T																17			428	16			444	PAID IN FULL	APR 17 1962												"
4	" "	SE¼ of NE¼				40		770	"	F																24			604	22			626	PAID IN FULL	APR 17 1962												"
5																																													
6	Franklin J. Eaton Trustee for Eaton Brothers State of Minnesota Ord. Ernest & Bernice Rubitschung	NE¼ of NW¼				40		770	"	T																50			1258	46			1304	2nd Half Paid	OCT 31 1962												"
7	Eaton Brothers (farm) State of Minnesota " " " "	NW¼ of NW¼				40		770	"	T																50			1258	46			1304	1st HALF PAID 2nd Half Paid	MAY 31 1962 OCT 31 1962	16472 15722		19 56		19 56							18828
8	Eaton Brothers (farm) State of Minnesota " " " "	SW¼ of NW¼				40		770	"	T																50			1258	46			1304	1st HALF PAID 2nd Half Paid	MAY 31 1962 OCT 31 1962												15563 "
9	State of Minnesota	SE¼ of NW¼																																											
10																																													
11	State of Minnesota	NE¼ of SW¼																																											
12	State of Minnesota	NW¼ of SW¼																																											
13	State of Minnesota	SW¼ of SW¼																																											
14	State of Minnesota	SE¼ of SW¼																																											
15																																													
16	State of Minnesota	NE¼ of SE¼																																											
17	State of Minnesota	NW¼ of SE¼																																											
18	State of Minnesota	SW¼ of SE¼																																											
19	State of Minnesota	SE¼ of SE¼																																											
20																																													
						280																				241			6064	220			6284					43 28		19 56							

Assessment Roll and Tax List of Real Property in the Town of Ponto Lake, Cass County, Minnesota, for Taxes for the Year 1961.

Form 1C MILLER-DAVIS CO., MINNEAPOLIS

* Indicate Type of Property: R-Residential, C-Commercial, I-Industrial, U-Utility, F-Farm, L-Lakeshore, T-Timber, M-Mineral

	In Whose Name Assessed	Description of Property: Subdivision	Sec. or Lot	Town. or Block	Rng.	Number of Acres of Land (Acres 100ths)	No. School District	Indicate Homestead Yes or No	Agricultural Assessment Recd. Yes or No	Indicate Type of Property	True and Full Valuations: Land Exclusive of Structures and Improvements (Dollars)	Buildings and Other Structures (Dollars)	Machinery Permanently Attached to Real Estate (Dollars)	Total True and Full Value (Dollars)	Assessed Valuations: Rural: Homestead Up to $4,000 20% (Dollars)	Rural: Over $4,000 and Non-Homestead 33⅓% (Dollars)	All Other: Timber Land Class 3e 20% (Dollars)	All Other: Homestead Up to $4,000 25% (Dollars)	All Other: Over $4,000 and Non-Homestead 40% (Dollars)	All Other: Machinery Permanently Attached to Real Estate 33⅓% (Dollars)	Seasonal and Recreational Cabins 33⅓% (Dollars)	Total Assessed Value (Dollars)	Total Assessed Value Equalized by State Board of Review (Dollars)	Final Equalized Value (Dollars)
1	State of Minnesota	NE¼ of NE¼	27	134	29		114																	
2	State of Minnesota	Govt Lot 1																						
3	State of Minnesota	SW¼ of NE¼																						
4	State of Minnesota	SE¼ of NE¼																						
5	Glenn J. & Irene E. Hines	Approx. 1.860 ac. of W. 400' of Govt Lot 2						Yes	Yes	T														
6	Greg K. Wilke	Govt Lot 2, Lowell				20		No	"	T														
7	Harry E. & Frieda C. Cullen	Govt Lot 3 lying S of E & W Trap Rd. (unsplit)				2430		No	No	L														
8	Glenn J. & Irene E. Hines	Unsplitted part of Govt Lot 3 lying W of Bell Trap Rd. & lying thru part of Lake Pine Island, Low Lake						Yes	Yes	T														
9																								
10	Matthew J. & Olivia S. Bendel	Unsplitted part of Govt Lot 3 lying between old & new Trap Rds.				1		Yes	"	T														
11	State of Minnesota	NE¼ of SW¼																						
12																								
13	W. J. & Mary Ann Henschin	SW¼ of SW¼				40		Yes	"	T														
14	" " " "	SE¼ of SW¼				40		Yes	"	T														
15	Ernest J. & Greg K. Wilke	Part of Govt Lot 3						No	"	T														
16	State of Minnesota	NE¼ of SE¼																						
17	State of Minnesota	NW¼ of SE¼																						
18	State of Minnesota	SW¼ of SE¼																						
19	State of Minnesota	SE¼ of SE¼																						
20																								
						125.30																		

	Sold for Taxes	Valuations by School Districts as Equalized by Department of Taxation: District No. 114 Rate 41 Mills	District No. 114 Rate 41 Mills	District No. 114 Rate 25 Mills	District No. ___ Rate ___ Mills	District No. ___ Rate ___ Mills	District No. ___ Rate ___ Mills	Tax Including State Homestead ___ Mills	State Tax on Non-Homestead 9.12 Mills	Special Taxes	Special Taxes	Total Taxes	Paid	When Paid (Month Day Year)	Number of Receipt	March Settlement 1962	June Settlement 1962	Penalty	November Settlement 1962	Penalty	Collections to First Monday in January 1963	Penalty	Delinquent on First Monday in January 1963	Total Delinquent Tax and Penalty	Remarks
		Dollars	Dollars	Dollars	Dollars	Dollars	Dollars	$ cts.	$ cts.	$ cts.	$ cts.	$ cts.				$ cts.	$ cts.	$ cts.	$ cts.	$ cts.	$ cts.	$ cts.	$ cts.	$ cts.	
1																									
2																									
3																									
4																									
5			4	12				302				302	5	PAID IN FULL MAY 31 1962	15776		302								
6				50				1258	46			1304	6										13.04	J-1434	12426
7		66						1826	60			1886	7	PAID IN FULL MAY 23 1962											12424
8			4	8				202				202	8	2nd HALF PAID JUL 13 1961 / 1st HALF PAID MAY 31 1962	11205 / 15133 / 15777		18.86 / 101		1.01						12238
9																									
10			4	24				50				50	10	PAID IN FULL MAY 23 1962	11201		50								12252
11																									
12																									
13			4	44				1108				1108	13	2nd HALF PAID AUG 7 1961 / 1st Half Paid MAY 25 1962	11266 / 16483		5.54		5.54					
14			4	32				806				806	14	2nd HALF PAID AUG 7 1961 / 1st Half Paid MAY 25 1962	11266 / 16483		4.03		4.03					12420
15				14				352	12			364	15	PAID IN FULL MAY 31 1962	15708		3.64								12405
16																									
17																									
18																									
19																									
20																									
		66	4 98 = 98 / 64 = 130 / 162 = 228					1826 / 40.98 / 5904	1.18			6022					36.60		10.58				13.04		

Assessment Roll and Tax List of Real Property in the Town of Porto Lake, Cass County, Minnesota, for Taxes for the Year 1961.

Form 5-C MILLER-DAVIS CO., MINNEAPOLIS

* Indicate Type of Property: R-Residential, C-Commercial, I-Industrial, U-Utility, F-Farm, L-Lakeshore, T-Timber, M-Mineral

	In Whose Name Assessed	Description of Property: Subdivision	Sec. or Lot	Town or Block	Rng.	Number of Acres of Land: Acres	100ths	No. School District	Indicate Homestead Yes or No	Agri. or Seas. Homest. Yes or No	* Indicate Type Property	True and Full Valuations: Land Exclusive of Structures and Improvements	Buildings and Other Structures	Machinery Permanently Attached to Real Estate	Total True and Full Value	Assessed Valuations: Rural: Homestead Up to $4,000 20%	Rural: Over $4,000 and Non-Homestead 33⅓%	All Other: Timber Land Class 3a 20%	All Other: Homestead Up to $4,000 25%	All Other: Over $4,000 and Non-Homestead 40%	All Other: Machinery Permanently Attached to Real Estate 33⅓%	All Other: Seasonal and Recreational Cabins 33⅓%	Total Assessed Value	Total Assessed Value as Indicated by Board of Review	Final Equalized Value
												Dollars	Dollars	Dollars	Dollars	Dollars	Dollars	Dollars	Dollars	Dollars	Dollars	Dollars	Dollars	Dollars	Dollars
1	Mathew J. + Olivia L. Bendel	N.400' of Lot Lot 3	28	139	29	1.50		114	No	No	L														
2																									
3																									
4	Herbert + Loretta Hoppe (Evelyn J. Kilkenny)	S½ of N.400' of S.113.74' of Lot Lot 3				6			No	No	R														
5	Donald A. + Vernard Wright	W½ of N.400' of S.113.74' of Lot Lot 3				6			No	"	L														
6	Claire + Ethel Robbins	N.212' of Lot Lot 21																							
7																									
8	Olin J. Lichty	Part of N.3 acres of Lot Lot 21							No	"	L														
9	Gordon Garrick + Raymond Francis Corcoran	Part of N.3 acres of Lot Lot 21 (N.150'of N.3 acres of Lot 21)							No	"	L														
10	Donald A. + Vernard Wright	W½ of N.372.74' of S.151.26' of Lot Lot 3							No	No	L														
11	Vida Mildred Brown	N.3 acres of Lot Lot 21 & lies sold				3			No	No	L														
12	Arthur A. + Lillian Faye Wrage	W½ of Lot Lot 21							No	"	L														
13	Theodore + Lillian Strom	Lot Lot 21 & lies sold & Plat							No	"	L														
14	Delma Strayer	S.151.74' of S.214.5' of Lot Lot 21							No	"	L														
15																									
16	Harry E. LaBreny	N.101.74' of S.203.44' of E.214.5' of Lot 21							No	No	L														
17	Gilbert John Owen + Janice Marie Howson	1 ac. of Lot Lot 2				1			No	No	L														
18	Everett Metzroth	S.337.4' of Lot Lot 3							No	No	L														
19	Daniel M. + Angeline M. Doolittle	S.200' of N.400' of Lot Lot 3							No	No	C														
20	" " "	S.252.4' of S.151.26' of Lot Lot 3							No	No	L														
						12.50																			

Cass County, Minnesota, for Taxes for the Year 1961.

	Sold for Taxes	Valuations by School Districts as Equalized by Department of Taxation: District No. 114 Rate 47 Mills	District No. 114 Rate 47 Mills	District No. ___ Rate ___ Mills	District No. ___ Rate ___ Mills	District No. ___ Rate ___ Mills	Tax Including State Homestead ___ Mills	State Tax on Non-Homestead 9½ Mills	Special Taxes	Special Taxes	Total Taxes	Paid	When Paid (Month Day Year)	Number of Receipt	March Settlement 1962	June Settlement 1962	Penalty	November Settlement 1962	Penalty	Collections to First Monday in January 1963	Penalty	Delinquent on First Monday in January 1963	Penalty	Total Delinquent Tax and Penalty	Remarks
		Dollars	Dollars	Dollars	Dollars	Dollars	$ cts.	$ cts.	$ cts.	$ cts.	$ cts.				$ cts.	$ cts.	$ cts.	$ cts.	$ cts.	$ cts.	$ cts.	$ cts.	$ cts.	$ cts.	
1		96 / 175					7600	160			7760	PAID IN FULL	MAY 23 1962	7201		7760									112.52
2																									
3																									
4				266			6698	242			6940	PAID IN FULL	APR 2 1962	7732		6940									104.03
5				204			5136	186			5322	PAID IN FULL	MAY 15 1962	8931		5322									102.49
6																									
7																									
8				126			3172	114			3286	PAID IN FULL	MAY 31 1962	15709		3286									104.67
9				106			2668	96			2764	PAID IN FULL	MAY 15 1962	8935		2764									104.29
10		16					442	14			456	PAID IN FULL	MAY 15 1962	8931		456									104.49
11				70			1762	64			1826	Balance Paid / Part Paid	MAR 16 1962 / FEB 28 1962	5648 / 5449	17.26	1.06									105.39
12				67			1686	62			1748	PAID IN FULL	APR 25 1962	6961		17.48									104.30
13				266			6698	242			6940	2nd HALF PAID / 1st HALF PAID	OCT 2 1962 / MAY 23 1962	15558 / 11206		34.70		34.70							
14				126			3172	114			3286	PAID IN FULL	MAY 11 1962	7700		32.86								15564	104.28
15																									104.06
16		100					2768	92			2860	PAID IN FULL	JUL 2 1962	15188				28.60	.57						
17				67			1686	62			1748	PAID IN FULL	MAY 15 1962	7938		17.48									102.97
18		34					2324	76			2400	PAID IN FULL	MAY 23 1962	11203		24.00									104.07
19		922 / 370					12786	338			13124	1st HALF PAID / 2nd HALF PAID	MAY 11 1962 / AUG 29 1962	10650 / 15376		65.62		65.62							102.48
20		188	26				654				654	1st HALF PAID / 2nd HALF PAID	MAY 11 1962 / AUG 29 1962			32.7		32.7							102.51
		1705 / 938	26	214 / 2043 / 2257			25820 / 33332 / 59152	1862			67014				17.26	460.95		132.19							

Form 51 MILLER-DAVIS CO., MINNEAPOLIS

Assessment Roll and Tax List of Real Property in the Town of Gento Lake, Cass County, Minnesota, for Taxes for the Year 1961.

* Indicate Type of Property: R-Residential, C-Commercial, I-Industrial, U-Utility, F-Farm, L-Lakeshore, T-Timber, M-Mineral

	IN WHOSE NAME ASSESSED	DESCRIPTION OF PROPERTY: SUBDIVISION	Sec. or Lot	Town or Block	Rng.	Number of Acres of Land (Acres 100ths)	No. School District	Indicate Homestead Yes or No	Agricultural Homestead Yes or No	* Indicate Type of Property	TRUE AND FULL VALUATIONS: LAND Exclusive of Structures and Improvements	BUILDINGS and Other Structures	MACHINERY Permanently Attached to Real Estate	TOTAL True and Full Value	ASSESSED VALUATIONS: RURAL: Homestead Up to $4,000 20%	RURAL: Over $4,000 and Non-Homestead 33⅓%	ALL OTHER: Timber Land Class 3a 20%	ALL OTHER: Homestead Up to $4,000 25%	ALL OTHER: Over $4,000 and Non-Homestead 40%	ALL OTHER: Machinery Permanently Attached to Real Estate 33⅓%	ALL OTHER: Seasonal and Recreational Cabins 33⅓%	TOTAL ASSESSED VALUE	Total Assessed Value as Equalized by the Board of Review	FINAL EQUALIZED VALUE
						Acres					Dollars	Dollars	Dollars	Dollars	Dollars	Dollars	Dollars	Dollars	Dollars	Dollars	Dollars	Dollars	Dollars	Dollars
1	Mabel Middleton	Gento Lot 1	24	134	29	39.95	114	No	Yes	L														
2	State of Minnesota	NW¼ of NE¼																						
3	State of Minnesota	SW¼ of NE¼																						
4	Mabel Middleton	Gento Lot 2				34.40		No	Yes	L														
5	Norman + Marie Kruckow	That Part of S½ of Sec 4 E of SRR																						
6	State of Minnesota	NE¼ of NW¼																						
7	Oscar + Vida M. Hanson	NW¼ of NW¼				40		Yes	Yes	T														
8	" " "	SW¼ of NW¼				40		Yes	"	T														
9	State of Minnesota	SE¼ of NW¼																						
10	Oscar + Vida M. Hanson	W 200' of Gento Lot 4				2		Yes	"	T														
11	State of Minnesota	NE¼ of SW¼																						
12	G.C. + Velma I. Marshall	Gento Lot 4 less W 200'				30.20		No	Yes	T														
13	Emil O. + Alice W. Henke	Gento Lot 5				46.75		No / Yes	No / No	C														
14																								
15																								
16	Mabel Middleton	Gento Lot 3				39.10		No	Yes	T														
17	Marie Kruckow	1/2 of SE¼ ~~SW¼ of SE¼~~ lying E of Lt. Hy. #84				80		Yes	"	F														
18		~~SW¼ of SE¼~~ lies W of Hy #84 in S½ of E¼ of Hy																						
19	Norman + Marie Kruckow	SE¼ of SE¼				40		Yes	"	T														
20	Norman L. + Marie Kruckow	That Part of W½ of S½ of E¼ lying W of Lt. Hy. #84						Yes	"	F														
						392.90																		

VALUATIONS BY SCHOOL DISTRICTS AS EQUALIZED BY DEPARTMENT OF TAXATION

	SOLD FOR TAXES	District No. 114 Rate 44 Mills	District No. ___ Rate ___ Mills	District No. ___ Rate ___ Mills	District No. ___ Rate ___ Mills	District No. ___ Rate ___ Mills	District No. ___ Rate ___ Mills	Tax Including State Homestead ___ Mills	State Tax on Non-Homestead 9.2 Mills	SPECIAL TAXES	SPECIAL TAXES	TOTAL TAXES
		Dollars	Dollars	Dollars	Dollars	Dollars	Dollars	$ cts.	$ cts.	$ cts.	$ cts.	$ cts.
1				94				2366	86			2452
2												
3												
4				84				2114	76			2190
5												
6												
7				26				654				654
8				26				654				654
9												
10				26				654				654
11												
12				78				1964	72			2036
13	162 / 127							8026	114			8140
14												
15												
16				94				2366	86			2452
17				34				856				856
18												
19				17				428				428
20				131				3298				3298
	126			360 = 426				8026				
	124			350 = 414				15354	134			23814
	296			610 = 900				23380				

	PAID	WHEN PAID (Month Day Year)	Number of Receipt	March Settlement 1962	June Settlement 1962	Penalty	November Settlement 1962	Penalty	Collections to First Monday in January 1963	Penalty	Delinquent on First Monday in January 1963	Total Delinquent Tax and Penalty	REMARKS
				$ cts.	$ cts.	$ cts.	$ cts.	$ cts.	$ cts.	$ cts.	$ cts.	$ cts.	
1	PAID IN FULL	MAY 25 1962	11263		24.52								
2													10410
3													
4	PAID IN FULL	MAY 25 1962	11263		21.90								
5													10410
6													
7	2nd HALF PAID OCT 31 1962 / 1st HALF PAID MAY 31 1962	19839			6.54		6.54						15555 / 10411
8	2nd HALF PAID OCT 31 1962 / 1st HALF PAID MAY 31 1962	16594											"
9													
10	2nd HALF PAID OCT 31 1962 / 1st HALF PAID MAY 31 1962	15579 / 16793			3.27		3.27						10411
11													
12	PAID IN FULL	MAY 3 1962	8660		20.36								
13	PAID IN FULL	MAY 5 1962	8728		81.40								10469
14													10296
15													
16	PAID IN FULL	MAY 25 1962	11263		24.52								
17	Balance Paid / Part Paid	OCT 15 1962 / MAY 25 1962											10410
18													10412
19	Balance Paid / Part Paid	OCT 15 1962 / MAY 25 1962	15486 / 11269		25.00		20.82						15566
20	Balance Paid / Part Paid	OCT 15 1962 / MAY 25 1962			20.75		30.63						10412

Assessment Roll and Tax List of Real Property in the Town of Pente Lake, Cass County, Minnesota, for Taxes for the Year 1961.

Form 5C—MILLER-DAVIS CO., MINNEAPOLIS

* Indicate Type of Property: R-Residential, C-Commercial, I-Industrial, U-Utility, F-Farm, L-Lakeshore, T-Timber, M-Mineral

	IN WHOSE NAME ASSESSED		DESCRIPTION OF PROPERTY: SUBDIVISION	Sec. or Lot	Town or Block	Rng.	Number of Acres of Land: Acres	100ths	No. School District	Indicate Homestead Yes or No	Agricultural Homestead Yes or No	Indicate Type of Property	TRUE AND FULL VALUATIONS: LAND Exclusive of Structures and Improvements	BUILDINGS and Other Structures	MACHINERY Permanently Attached to Real Estate	TOTAL True and Full Value	ASSESSED VALUATIONS: RURAL: Homestead Up to $4,000 20%	Over $4,000 and Non-Homestead 33⅓%	ALL OTHER: Timber Land Class 3c 20%	Homestead Up to $4,000 25%	Over $4,000 and Non-Homestead 40%	MACHINERY Permanently Attached to Real Estate 33⅓%	Seasonal and Recreational Cabins 33⅓%	TOTAL ASSESSED VALUE	Total Assessed Value as Equalized by the Board of Review	FINAL EQUALIZED VALUE
							Acres	100ths					Dollars	Dollars	Dollars	Dollars	Dollars	Dollars	Dollars	Dollars	Dollars	Dollars	Dollars	Dollars	Dollars	Dollars
	Adell Piggott, Laurel Rotanek & Gary Dunlap																									
	Laurel Dunlap, et al	1	NW¼ of NW¼	30	139	29	40		114	Yes	Yes	F														
	" " "	2	NW¼ of NW¼				40			Yes	"	F														
	Ralph W. & Isabelle Snider	3	W½ of E½ of Govt Lot 5				10			No	"	T														
	C. M. & Lillian A. Ramsey	4	Govt Lot 6 less E 30 rds				35.12			No	"	L														
	Arthur A. & Rae Ellen Reuck	5	E. 30 rds of Govt Lot 6				5.23			No	No	R														
	Gordon C. & Velma F. Marshall	6	NE¼ of NW¼				40			No	Yes	T														
	" " "	7	Govt Lot 1				50.58			No	"	T														
	" " "	8	Govt Lot 2				50.58			No	"	T														
	" " "	9	Govt Lot 4				35.25			No	"	T														
	Ethel D. & Kirk Ellis	10	W½ of Govt Lot 5 less sold				12.52			Yes	No	L														
	Burr P. Bahler & D. Earle Warner	11	Govt Lot 3				55.80			No	Yes	L														
		12																								
	James P. & Mabel P. Quade	13	Govt Lot 10				42.65			No	Yes	L														
	Robert Wm. & Ann Sandgren Lane	14	Govt Lot 7				20.25			No	Yes	C														
		15																								
		16																								
		17																								
	Walter M. Hogan	18	Govt Lot 8				20.80			No	Yes	T														
	" "	19	Govt Lot 9				24.40			No	"	T														
		20																								
	(Cont. next page)						488.58																			

VALUATIONS BY SCHOOL DISTRICTS AS EQUALIZED BY DEPARTMENT OF TAXATION

	SOLD FOR TAXES	District No. 114 Rate 44 Mills Dollars	District No. ___ Rate ___ Mills Dollars	District No. 114 Rate 44 Mills Dollars	District No. ___ Rate ___ Mills Dollars	District No. ___ Rate ___ Mills Dollars	District No. ___ Rate ___ Mills Dollars	Tax Including State Homestead ___ Mills $ cts.	State Tax on Non-Homestead 4½ Mills $ cts.	SPECIAL TAXES $ cts.	SPECIAL TAXES $ cts.	TOTAL TAXES $ cts.
1				H 60				15.10				15.10
2				H 90				22.66				22.66
3				22				5.54	20			5.74
4				218				54.88	1.98			56.86
5		146						40.40	1.34			41.74
6				101				25.42	92			26.34
7				60				15.10	54			15.64
8				60				15.10	54			15.64
9				85				31.40	78			22.18
10	H 51							14.12				14.12
	H 74							20.48				20.48
11				277				74.78	2.70			77.48
12												
13				155				39.22	1.42			40.44
14				201				50.60	1.84			52.44
15												
16												
17												
18				64				16.12	58			16.70
19				174				43.80	1.58			45.38
20												
	H 125		H 150 = 2.25					75.00				
	146		1487 = 1.83					399.52	14.42			488.94
	271		1637 = 18.85					474.52				

	PAID	WHEN PAID: Month	Day	Year	Number of Receipt	March Settlement 1962 $ cts.	June Settlement 1962 $ cts.	Penalty $ cts.	November Settlement 1962 $ cts.	Penalty $ cts.	Collections to First Monday in January 1963 $ cts.	Penalty $ cts.	Delinquent on First Monday in January 1963 $ cts.	Total Delinquent Tax and Penalty $ cts.	REMARKS
1	Part Paid	MAY	31	1962	16293										10414
	Part Paid	MAY	31	1962	7448		3.62		1.65						"
2	Part Paid	JUL	6	1962											"
3	PAID IN FULL	APR	6	1962	5885		5.74								10246
4	PAID IN FULL	MAY	23	1962	11189		56.86								10417
5	PAID IN FULL	APR	23	1962	7687		41.74								10255
6	2nd HALF PAID	OCT	5	1962											10247
	1st HALF PAID	MAY	7	1962			13.17		13.17						
7	2nd HALF PAID	OCT	5	1962	7517										
	1st HALF PAID	MAY	7	1962	6599		7.82		7.82						15576
8	2nd HALF PAID	OCT	5	1962											"
	1st HALF PAID	MAY	7	1962			7.82		7.82						
9	2nd HALF PAID	OCT	5	1962											"
	Part Paid	MAY	31	1962	15806		11.09		11.09						
10	Balance Due				16225		14.12								
	2nd HALF PAID	OCT	25	1962	11462				20.48						Ella Johnson share 10.24
11	1st HALF PAID	APR	12	1962	7552		38.74		38.74						John Johnson " 10.24
															15567 10418
12															
13	PAID IN FULL	MAY	23	1962	11180		40.44								
14	PAID IN FULL	MAY	31	1962	15720		52.44								10415
															10416
15															
16															
17															
18	PAID IN FULL	MAY	11	1962			16.70								
19	PAID IN FULL	MAY	11	1962	7764		45.38								10419
															"
20															
							389.18		160.76						

Assessment Roll and Tax List of Real Property in the Town of Pente Lake, Cass County, Minnesota, for Taxes for the Year 1961.

Form 5C—Miller-Davis Co., Minneapolis

* Indicate Type of Property: R-Residential, C-Commercial, I-Industrial, U-Utility, F-Farm, L-Lakeshore, T-Timber, M-Mineral

	In Whose Name Assessed	Description of Property: Subdivision	Sec. or Lot	Town or Block	Rng.	Number of Acres of Land: Acres	100ths	No. School District	Indicate Homestead Yes or No	Agri. Homes. Homes. Yes or No	Indicate Type of Property	True and Full Valuations: Land Exclusive of Structures and Improvements	Buildings and Other Structures	Machinery Permanently Attached to Real Estate	Total True and Full Value	Assessed Valuations: Rural: Homestead Up to $4,000 20%	Rural: Over $4,000 and Non-Homestead 33⅓%	All Other: Timber Land Class 3a 20%	All Other: Homestead Up to $4,000 25%	All Other: Over $4,000 and Non-Homestead 40%	All Other: Machinery Permanently Attached to Real Estate 33⅓%	Seasonal and Recreational Cabins 33⅓%	Total Assessed Value	Total Assessed Value as Equalized by the Board of Review	Final Equalized Value
	Lulu											Dollars	Dollars	Dollars	Dollars	Dollars	Dollars	Dollars	Dollars	Dollars	Dollars	Dollars	Dollars	Dollars	Dollars
1	Herman L. + Lulas M. Collins	E½ of Lot 5 of Lot 5	30	139	29	9	43	114	No	Yes	T														
2	Ralph W. + Isabelle Snider	S.150' of W½ of Lot 5 of Lot 5					175		No	No	L														
3	Gordon C. + Velma I. Marshall	W. 208' of W½ of Lot 5 of Lot 5					4		Yes	No	R														
4	" " "	N. 660' of E. 165' of W. 267' of Lot 5 of Lot 5							No	No	T														
5																									
6																									
7																									
8																									
9																									
10																									
11																									
12																									
13																									
14																									
15																									
16																									
17																									
18																									
19																									
20																									
						15	18																		

	Sold for Taxes	Valuations by School Districts as Equalized by Department of Taxation: District No. 114 Rate 41 Mills	District No. 114 Rate 41 Mills	District No. 22 Rate 41 Mills	District No. ___ Rate ___ Mills	District No. ___ Rate ___ Mills	District No. ___ Rate ___ Mills	Tax Including State Homestead ___ Mills	State Tax on Non-Homestead 9.12 Mills	Special Taxes	Special Taxes	Total Taxes		Paid	When Paid: Month	Day	Year	Number of Receipt	March Settlement 1962	June Settlement 1962	Penalty	November Settlement 1962	Penalty	Collections to First Monday in January 1963	Penalty	Delinquent on First Monday in January 1963	Total Delinquent Tax and Penalty	Remarks
		Dollars	Dollars	Dollars	Dollars	Dollars	Dollars	$ cts.	$ cts.	$ cts.	$ cts.	$ cts.							$ cts.	$ cts.	$ cts.	$ cts.	$ cts.	$ cts.	$ cts.	$ cts.	$ cts.	
1				30				756	28			784	1	PAID IN FULL	MAY 3		1962	8619		7 84								
2		10						276	10			286	2	PAID IN FULL	APR 6		1962	5335		2 86								
3		H 800 / H 958	Abate	H 8503				22140 / 26514				22140 / 26514	3	2nd half P.S. / 1st Half P.S.	MAY 7		1962	8570	43.72									43.72 Abated
4		6						166	06			172	4	2nd half P.S. / 1st Half P.S.	MAY 7		1962	8571		1 10 71 / 56		1 10 71 / 86						
5													5															
6													6															
7													7															
8													8															
9													9															
10													10															
11													11															
12													12															
13													13															
14													14															
15													15															
16													16															
17													17															
18													18															
19													19															
20													20															
		4 958 / 16 / 97.4		4 958 / 30 = 46 / 100				26756 / 756 / 27712	44			27756								122 29		111 57						43.72 Abated

Lake Cass | Cass | Pine | Hubbard | Shady Beach | Walker | Pente Point | Pine | Wadena | Pine | Beach | East Shore | Pine | Ada | Pine | Beach | Pente | North Shore | Stockholm | Lake | Cass | Pine | Ada | Lake

Assessment Roll and Tax List of Real Property in the Town of Pente Lake, Cass County, Minnesota, for Taxes for the Year 1961.

Form 5C HILLER-DAVIS CO. MINNEAPOLIS

* Indicate Type of Property: R-Residential, C-Commercial, I-Industrial, U-Utility, F-Farm, L-Lakeshore, T-Timber, M-Mineral

	IN WHOSE NAME ASSESSED	DESCRIPTION OF PROPERTY: SUBDIVISION	Sec. or Lot	Town or Block	Rng.	Number of Acres of Land (Acres 300ths)	No. School District	Indicate Homestead Yes or No	Agri. or Seas. Recr. Yes or No	* Indicate Type of Property	TRUE AND FULL VALUATIONS: LAND Exclusive of Structures and Improvements (Dollars)	BUILDINGS and Other Structures (Dollars)	MACHINERY Permanently Attached to Real Estate (Dollars)	TOTAL True and Full Value (Dollars)	ASSESSED VALUATIONS: RURAL: Homestead Up to $4,000 20% (Dollars)	RURAL: Over $4,000 and Non-Homestead 33⅓% (Dollars)	RURAL: Timber Land Class 3a 20% (Dollars)	ALL OTHER: Homestead Up to $4,000 25% (Dollars)	ALL OTHER: Over $4,000 and Non-Homestead 40% (Dollars)	ALL OTHER: MACHINERY Permanently Attached to Real Estate 33⅓% (Dollars)	ALL OTHER: Seasonal and Recreational Cabins 33⅓% (Dollars)	TOTAL ASSESSED VALUE (Dollars)	Total Assessed Value as Equalized by the Board of Review (Dollars)	FINAL EQUALIZED VALUE (Dollars)
1			31	139	29		114																	
2																								
3																								
4																								
5																								
6																								
7	J. J. Bodick ~~Raymond & Elizabeth A. Hines~~	Govt Lot 1, Sec 5				31.75		7/0	Yes	T														
8	Stephen W. & Helen Mary Bodick	Govt Lot 2				28.20		7/1	"	L														
9																								
10																								
11	Paul J. Sr. & Loretta M. Bodick	Govt Lot 3				26.75		7/0	"	L														
12	Alfred W. & Evelyn Lambke	Govt Lot 4				16.75		7/1 / 7/1	Yes / "	C														
13																								
14																								
15																								
16	Kyle & Killian McNamee	Govt Lot 6				44.75		7/0	Yes	C														
17																								
18	Gladys J. Von Bergerarode	Govt Lot 7				37.20		7/0	"	L														
19	" " "	REMAINDER				40		7/0	"	T														
20																								
						225.40																		

Cass County, Minnesota, for Taxes for the Year 1961.

	SOLD FOR TAXES	VALUATIONS BY SCHOOL DISTRICTS AS EQUALIZED BY DEPARTMENT OF TAXATION: District No. 114 Ratio 41/25 Mills (Dollars)	District No. ___ Rate ___ Mills (Dollars)	District No. 114 Ratio 41/25 Mills (Dollars)	District No. ___ Rate ___ Mills (Dollars)	District No. ___ Rate ___ Mills (Dollars)	District No. ___ Rate ___ Mills (Dollars)	Tax Including State Homestead ___ Mills ($ cts.)	State Tax on Non-Homestead 4.12 Mills ($ cts.)	SPECIAL TAXES ($ cts.)	SPECIAL TAXES ($ cts.)	TOTAL TAXES ($ cts.)		PAID	WHEN PAID Month Day Year	Number of Receipt	March Settlement 1962 ($ cts.)	June Settlement 1962 ($ cts.)	Penalty ($ cts.)	November Settlement 1962 ($ cts.)	Penalty ($ cts.)	Collections to First Monday in January 1963 ($ cts.)	Penalty ($ cts.)	Delinquent on First Monday in January 1963 ($ cts.)	Total Delinquent Tax and Penalty ($ cts.)	REMARKS
1													1													
2													2													
3													3													
4													4													
5													5													
6													6													
7				104				26.18	94			27.12	7	PAID IN FULL	MAY 15 1962	8936		27.12								
8				67				16.86	62			17.48	8	PAID IN FULL	MAY 23 1962	11203		17.48								12223
9													9													12420
10													10													
11				114				28.70	104			29.74	11	PAID IN FULL	MAY 3 1962	15793		29.74								
12	4 88			79				46.22	72			46.94	12	PAID IN FULL	MAY 15 1962	12002		46.94								16521
13													13													16293
14													14													
15													15													
16				4 123 / 133				64.20	120			65.40	16	2nd HALF PAID / 1st HALF PAID	OCT 31 1962 / MAY 31 1962	17508 / 15742		32.70		32.70						15581
17													17													
18				137				34.60	124			35.74	18	PAID IN FULL	MAY 15 1962			35.74								16287
19				60				15.10	54			15.64	19	PAID IN FULL	MAY 15 1962	8941		15.64								"
20													20													
	4 88		4 123	211				46.22																		
	79		64	682				185.54	630			238.06						206.36		32.70						
	167		187	904				231.76																		

Assessment Roll and Tax List of Real Property in the Town of Ponto Lake, Cass County, Minnesota, for Taxes for the Year 1961.

Form 5C MILLER-DAVIS CO., MINNEAPOLIS

* Indicate Type of Property: R-Residential, C-Commercial, I-Industrial, U-Utility, F-Farm, L-Lakeshore, T-Timber, M-Mineral

In Whose Name Assessed	Line	Subdivision	Sec. or Lot	Town or Block	Rng.	Number of Acres of Land (Acres 100ths)	No. School District	Homestead Yes or No	Agri. or Seas. Recr. Yes or No	*Type of Property
Ernest + Pauline Siltman	1	NE¼ of NE¼	32	139	29	40	114	Yes / No	B Yes	T
Micheal Smith	2	NW¼ of NE¼				40		No	"	T
" "	3	SW¼ of NE¼				40		No	"	F
Red River Lumber Co.	4	Gov't Lot 2				33 25		Yes	"	F
	5									
Micheal Smith	6	NE¼ of NW¼				40		No	Yes	T
Arthur O. + Luella R. Anderson	7	Gov't Lot 1 less 8.4 acs. Plat				21 30		Yes	"	T
Micheal Smith (Michael)	8	SW¼ of NW¼				40		No	"	T
Floyd + Violet Smith	9	SE¼ of NW¼				40		Yes	"	F
	10									
" " "	11	NE¼ of SW¼				40		Yes	"	F
" " "	12	NW¼ of SW¼				40		Yes	"	F
" " "	13	SW¼ of SW¼				40		Yes	"	F
" " "	14	SE¼ of SW¼				40		Yes	"	F
	15									
State of Minnesota	16	Gov't Lot 3								
Floyd Smith	17	NW¼ of SE¼				40		Yes	"	F
" "	18	SW¼ of SE¼				40		Yes	"	T
State of Minnesota	19	Gov't Lot 4 less S. 16 rds. of E. 20 rds.								
Gertie Whitted	20	S. 16 rds. of E. 20 rds. of Gov't Lot 4				2		Yes	"	R
						536 55				

Valuations by School Districts as Equalized by Department of Taxation: District No. 114, Rate 77.25 Mills. State Tax on Non-Homestead: 9.12 Mills.

Line	Sold for Taxes	District No. 114 (Dollars)	Tax Including State Homestead ($ cts.)	State Tax on Non-Homestead ($ cts.)	Total Taxes ($ cts.)	Line	Paid / When Paid	Number of Receipt	June Settlement 1962 ($ cts.)	November Settlement 1962 ($ cts.)	Delinquent on First Monday in January 1963 ($ cts.)	Remarks
1		H 44	11 08		11 08	1	PAID IN FULL MAY 8 1962	8615	11 08			10423
2		21	5 28	20	5 48	2	PAID IN FULL APR 17 1962	6636	5 48			10478
3		35	8 82	32	9 14	3	PAID IN FULL APR 17 1962	6636	9 14			"
4	SOLD FOR TAXES	H 58	14 60		14 60	4					14 60	Last pd. 1956
5						5						
6		30	7 56	28	7 84	6	PAID IN FULL APR 17 1962	6636	7 84			10478
7		H 42	10 58		10 58	7	PAID IN FULL MAY 3 1962	13366	10 58			10245
8		20	5 04	18	5 22	8	PAID IN FULL APR 17 1962	6636	5 22			10478
9		H 23	5 80		5 80	9	2nd HALF PAID OCT 30 1962; 1st HALF PAID MAY 31 1962					10422
10						10						
11		H 169	42 54		42 54	11	2nd HALF PAID OCT 30 1962; 1st HALF PAID MAY 31 1962					10422
12		H 30	7 56		7 56	12	2nd HALF PAID OCT 30 1962; 1st HALF PAID MAY 31 1962					"
13		H 50	12 58		12 58	13	2nd HALF PAID OCT 30 1962; 1st HALF PAID MAY 31 1962	11099 / 17911	47 21	47 21		15569 "
14		H 68	17 12		17 12	14	2nd HALF PAID OCT 30 1962; 1st HALF PAID MAY 31 1962					"
15						15						
16						16						
17		H 15	3 78		3 78	17	2nd HALF PAID OCT 30 1962; 1st HALF PAID MAY 31 1962					10422
18		H 20	5 04		5 04	18	2nd HALF PAID OCT 30 1962; 1st HALF PAID MAY 31 1962					"
19						19						
20		H 45	11 32		11 32	20	PAID IN FULL APR 23 1962	9623	11 32			10537
		H 564 / 106 / 670	168 70	98	169 68				107 87	47 21	14 60	

Form SC MILLER-DAVIS CO., MINNEAPOLIS

Assessment Roll and Tax List of Real Property in the Town of Pontoon Lake, Cass County, Minnesota, for Taxes for the Year 1961.

* Indicate Type of Property: R-Residential, C-Commercial, I-Industrial, U-Utility, F-Farm, L-Lakeshore, T-Timber, M-Mineral

	IN WHOSE NAME ASSESSED		DESCRIPTION OF PROPERTY: SUBDIVISION	Sec. or Lot	Town or Block	Rng.	Number of Acres of Land (Acres 100ths)	No. School District	Indicate Homestead Yes or No	Agri. or Seas. Recr. Yes or No	* Indicate Type of Property	TRUE AND FULL VALUATIONS: LAND Exclusive of Structures and Improvements	BUILDINGS and Other Structures	MACHINERY Permanently Attached to Real Estate	TOTAL True and Full Value	ASSESSED VALUATIONS: RURAL: Homestead Up to $4,000 20%	RURAL: Over $4,000 and Non-Homestead 33⅓%	ALL OTHER: Timber Land Class 5a 20%	ALL OTHER: Homestead Up to $4,000 25%	ALL OTHER: Over $4,000 and Non-Homestead 40%	ALL OTHER: MACHINERY Permanently Attached to Real Estate 33⅓%	ALL OTHER: Seasonal and Recreational Cabins 33⅓%	TOTAL ASSESSED VALUE	Total Assessed Value Equalized by the Board of Review	FINAL EQUALIZED VALUE	REMARKS
							Acres 100ths					Dollars	Dollars	Dollars	Dollars	Dollars	Dollars	Dollars	Dollars	Dollars	Dollars	Dollars	Dollars	Dollars	Dollars	Dollars	
1	Forrest W. Metzroth		Govt Lot 1	33	139	29	38	114	No	Yes	L																
2																											
3	Joyce C. Hanigan, et al		Govt Lots 3 except 555' x 825' in N.W. Cor				33.63		No	No	C																
4	" " "		SENGHEN				40		No	Yes	F																
5	Donald J. Sundquist, et al		E 50' of W 825' of N 555' of Govt Lot 2				.91		No	No	L																
6	A. A. Lachm		Govt Lots 8 less 2.00 & less 1.43 Platted				33.77		No	No	L																
7	Ernest & Pauline Siltman		NW of NW				40		No	Yes	F																
8	" " "		Govt Lot 4				19.10		No	Yes	F																
9	H. Lucrity Hansen		E 1/2 of Govt Lot 3 & described as: Jan [illegible] 1/2 of 2 lies along W side of Govt Lot 3				2		No	No	L																
10																											
11	State of Minnesota		Govt Lot 5																								
12																											
13	Hilda R. Rossacen		Govt Lots 6 less W. 2.33'				24.50		No	Yes	L																
14	Leslie & Esther Shepard		SENGSWN				40		No	Yes	F																
15	Manford J. & Ulrillad A. Reitan		E. 50' of W. 100' of N. 555' of Govt Lot 2				.91		No	No	L											93					
16	Leslie & Esther Shepard		NENGSEN				40		No	Yes	F																
17	" " "		NWNGSEN				40		No	Yes	F																
18	" " "		SWNGSEN				40		No	Yes	F																
19	" " "		SENGSEN				40		No	Yes	F																
20																											
	(Cont. next page)						437.82																				

	SOLD FOR TAXES	VALUATIONS BY SCHOOL DISTRICTS AS EQUALIZED BY DEPARTMENT OF TAXATION: No. 114 Rate 47.1 Mills	District No. ____ Rate ____ Mills	No. 114 Rate 47.1 Mills	District No. ____ Rate ____ Mills	District No. ____ Rate ____ Mills	District No. ____ Rate ____ Mills	Tax Including State Homestead ____ Mills	State Tax on Non-Homestead 7.12 Mills	SPECIAL TAXES	SPECIAL TAXES	TOTAL TAXES	PAID	WHEN PAID (Month Day Year)	Number of Receipt	March Settlement 1962	June Settlement 1962	Penalty	November Settlement 1962	Penalty	Collections to First Monday in January 1963	Penalty	Delinquent on First Monday in January 1963	Penalty	Total Delinquent Tax and Penalty	REMARKS
		Dollars	Dollars	Dollars	Dollars	Dollars	Dollars	$ cts.	$ cts.	$ cts.	$ cts.	$ cts.				$ cts.	$ cts.	$ cts.	$ cts.	$ cts.	$ cts.	$ cts.	$ cts.	$ cts.	$ cts.		
1				236				59.42	2.16			61.58	PAID IN FULL	MAY 23 1962	11203		61.58										10248
2																											
3		360						99.64	3.28			102.92	2nd HALF PAID	OCT 31 1962													
4				187				47.08	1.70			48.78	1st HALF PAID	MAY 21 1962	11560		51.46		51.46								10242
													2nd HALF PAID	OCT 8 1962	12745												
													1st HALF PAID	MAY 21 1962			24.39		24.39							15577	
5		156						43.22	1.44			45.16	PAID IN FULL	MAY 11 1962	8788		45.16										10241
6				50				12.58	.46			13.04	PAID IN FULL	APR 25 1962	6856		13.04										10238
7				88				22.16				22.16	PAID IN FULL	MAY 3 1962			22.16										10243
8				14				3.52				3.52	PAID IN FULL	MAY 3 1962	8615		3.52										"
9		116						32.10	1.06			33.16	PAID IN FULL	MAY 23 1962	11187		33.16										10242
10																											
11																											
12																											
13				57				14.36				14.36	PAID IN FULL	MAY 11 1962	8777		14.36										
14				72				18.12				18.12	Balance Paid	OCT 31 1962	16223		9.24		8.88								10297
													Part Paid	MAY 22 1962	13322											15577	10291
15	93							25.74	.84			26.58	PAID IN FULL	APR 19 1962	6722		26.58										10293
16				32				8.06				8.06	2nd HALF PAID	OCT 31 1962													
													1st HALF PAID	MAY 21 1962			4.03		4.03								10291
17				32				8.06				8.06	2nd HALF PAID	OCT 31 1962													
													1st HALF PAID	MAY 21 1962	11322		4.03		4.03							15579	
18				155				39.02				39.02	2nd HALF PAID	OCT 31 1962													
													1st HALF PAID	MAY 21 1962			19.51		19.51								"
19				52				13.10				13.10	2nd HALF PAID	OCT 31 1962													
													1st HALF PAID	MAY 21 1962			6.55		6.55								"
20																											
		722		4502.22	502			201.20									338.77		118.85								
				4232	1220			245.48	1.094			457.62															
				9735	1702			4668																			

Form 3C. MILLER-DAVIS CO., MINNEAPOLIS

Assessment Roll and Tax List of Real Property in the Town of Pooto Lake, Cass County, Minnesota, for Taxes for the Year 1961.

* Indicate Type of Property: R-Residential, C-Commercial, I-Industrial, U-Utility, F-Farm, L-Lakeshore, T-Timber, M-Mineral

	In Whose Name Assessed	Description of Property: Subdivision	Sec. or Lot	Town or Block	Rng.	Number of Acres of Land (Acres 100ths)	No. School District	Indicate Homestead Yes or No	Agricultural Homestead Yes or No	Indicate Type of Property	True and Full Valuations: Land Exclusive of Structures and Improvements (Dollars)	Buildings and Other Structures (Dollars)	Machinery Permanently Attached to Real Estate (Dollars)	Total True and Full Value (Dollars)	Assessed Valuations: Rural: Homestead Up to $4,000 20% (Dollars)	Rural: Over $4,000 and Non-Homestead 33⅓% (Dollars)	All Other: Timber Land Class 3a 20% (Dollars)	All Other: Homestead Up to $4,000 25% (Dollars)	All Other: Over $4,000 and Non-Homestead 40% (Dollars)	All Other: Machinery Permanently Attached to Real Estate 33⅓% (Dollars)	All Other: Seasonal and Recreational Cabins 33⅓% (Dollars)	Total Assessed Value (Dollars)	Total Assessed Value as Equalized by the Board of Review (Dollars)	Final Equalized Value (Dollars)
1	Nicholas + Evelyn Melty	E 150' of W 410' of N 500' of Lot 6 Sub 2	33	139	29	.15	114	yes	yes	L														
2	Arthur G. + Sarah Harris	E 150' of W 500' of N 500' of Lot 6 Sub 2				.13		no	"	L														
3	Marcella Tracy	W 50' of N 500' of Lot 6 Sub 2				.41		no	"	L														
4	William + Mrs. William Christensen	E 150' of W 610' of N 500' of Lot 6 Sub 2				.15		yes	"	L														
5	Frank L. + Minna M. Harrington	E 150' of W 910' of N 500' of Lot 6 Sub 2				.15		no	"	L														
	Henry + Edna Zika	E 150' of W 910' of N 500' of Lot 6 Sub 2						no	"	L														
7	Stanley A. + Marion E. Werner	E 50' of W 760' of N 500' of Lot 6 Sub 2				.41		no	"	L														
8																								
9	W. H. Strong	W 233' of Lot 6 Sub 2 less S. 400'				.12		no	"	T														
10	Earl + Vivionne Stockton	S. 400' of W 233' of Lot 6 Sub 2				.12		no	"	T														
11																								
12																								
13																								
14																								
15																								
16																								
17																								
18																								
19																								
20																								
						.95																		

	Valuations by School Districts as Equalized by Department of Taxation: District No. / Rate ___ Mills (Dollars)	District No. / Rate ___ Mills (Dollars)	District No. 114 / Rate 44 / 25 Mills (Dollars)	District No. / Rate ___ Mills (Dollars)	District No. / Rate ___ Mills (Dollars)	District No. / Rate ___ Mills (Dollars)	Sold for Taxes (Dollars)	Tax Including State Homestead ___ Mills ($ cts.)	State Tax on Non-Homestead 9.12 Mills ($ cts.)	Special Taxes ($ cts.)	Special Taxes ($ cts.)	Total Taxes ($ cts.)
1			20					5.04	.18			5.22
2			86					21.66	.78			22.44
3			126					31.72	1.14			32.86
4			64					16.12				16.12
5			84					21.14	.76			21.90
6			89					22.40	.82			23.22
7			107					26.94	.98			27.92
8												
9			11					2.76	.10			2.86
10			11					2.76	.10			2.86
11												
12												
13												
14												
15												
16												
17												
18												
19												
20												
			64					150.54	4.86			155.40
			53.4									
			59.4									

	Paid	When Paid (Month Day Year)	Number of Receipt	March Settlement 1962 ($ cts.)	June Settlement 1962 ($ cts.)	Penalty ($ cts.)	November Settlement 1962 ($ cts.)	Penalty ($ cts.)	Collections to First Monday in January 1963 ($ cts.)	Penalty ($ cts.)	Delinquent on First Monday in January 1963 ($ cts.)	Total Delinquent Tax and Penalty ($ cts.)	Remarks
1	PAID IN FULL	MAY 1 1 1962	8798		5.22								10395
2	PAID IN FULL	APR 2 5 1962	6843		22.44								10396
3											32.86	36.15	10397
4	PAID IN FULL	MAY 1 8 1962	4778		16.12								10392
5	PAID IN FULL	MAY 3 1962	8606		21.90								10394
6	PAID IN FULL	MAY 3 1962	8603		23.22								10393
7	PAID IN FULL	MAY 3 1 1962	10487		27.92								10399
8													
9	PAID IN FULL	MAY 3 1 1962	15704		2.86								10398
10	PAID IN FULL	MAY 3 1962	8460		2.86								
11													
12													
13													
14													
15													
16													
17													
18													
19													
20													
					120.54						32.86		

Assessment Roll and Tax List of Real Property in the Town of Ponto Lake, Cass County, Minnesota, for Taxes for the Year 1961.

Form 5C—MILLER-DAVIS CO., MINNEAPOLIS

* Indicate Type of Property: R-Residential, C-Commercial, I-Industrial, U-Utility, F-Farm, L-Lakeshore, T-Timber, M-Mineral

	IN WHOSE NAME ASSESSED	DESCRIPTION OF PROPERTY: SUBDIVISION	Sec. or Lot	Town or Block	Rng.	Number of Acres of Land (Acres 100ths)	No. School District	Indicate Homestead Yes or No	Agricultural Seasonal Recreational Yes or No	* Indicate Type of Property	TRUE AND FULL VALUATIONS: LAND Exclusive of Structures and Improvements	BUILDINGS and Other Structures	MACHINERY Permanently Attached to Real Estate	TOTAL True and Full Value	ASSESSED VALUATIONS: RURAL: Homestead Up to $4,000 20%	RURAL: Over $4,000 and Non-Homestead 33⅓%	ALL OTHER: Timber Land Class 3a 20%	ALL OTHER: Homestead Up to $4,000 25%	ALL OTHER: Over $4,000 and Non-Homestead 40%	ALL OTHER: MACHINERY Permanently Attached to Real Estate 33⅓%	ALL OTHER: Seasonal and Recreational Cabins 33⅓%	TOTAL ASSESSED VALUE	Total Assessed Value as Equalized by Director of Revenue	FINAL EQUALIZED VALUE
						Acres 100ths					Dollars	Dollars	Dollars	Dollars	Dollars	Dollars	Dollars	Dollars	Dollars	Dollars	Dollars	Dollars	Dollars	Dollars
1	James H. & Sylvia B. Gullerton	NE¼ of NE¼	34	139	29	40	114	No	Yes	T														
2	Wm. and Arnold F. Erickson, John A. Lugger	NW¼ of NE¼				40		No	"	T														
3	~~Clayton E. & Ada E. Peterson~~ R. Hale & E. Somers	SW¼ of NE¼				40		No	"	T														
4	" " "	SE¼ of NE¼				40		No	"	T														
5																								
6	Daniel M. & Angeline M. Foodittle	NE¼ of NW¼				40		No	Yes	L														
7	Matt L. & Lucille Novotny	NW¼ of NW¼				40		Yes	No	C														
8	Francis W. & Jacob Lee Yoder	SW¼ of NW¼				40		No	Yes	T														
9	" " " "	SE¼ of NW¼ less N 100'				36.47		No	No	C														
10	William E. & Elesa B. Anderson	N 100' of S ½ of NW¼				3.03		No	Yes	L														
11	" " "	NE¼ of SW¼				40		Yes	"	R														
12	" " "	NW¼ of SW¼				40		Yes	"	R														
13	State of Minnesota	SW¼ of SW¼																						
14	State of Minnesota	Gov't Lot 3																						
15																								
16	Wm. and Arnold F. Erickson, John A. Lugger, Hale & E. Somers ~~Clayton E. & Ada E. Peterson~~	Gov't Lot 1				15.20		No	"	T														
17	Red River Lumber Co.	Gov't Lot 2				25.30		No	"	T														
18																								
19																								
20																								
						440.50																		

	SOLD FOR TAXES	VALUATIONS BY SCHOOL DISTRICTS AS EQUALIZED BY DEPARTMENT OF TAXATION: District No. 114 Rate 44 Mills	District No. 114 Rate 44 Mills	District No. 25 Rate 44 Mills	District No. ___ Rate ___ Mills	District No. ___ Rate ___ Mills	District No. ___ Rate ___ Mills	Tax Including State Homestead ___ Mills	State Tax on Non-Homestead 9.12 Mills	SPECIAL TAXES	SPECIAL TAXES	TOTAL TAXES	PAID	WHEN PAID (Month Day Year)	Number of Receipt	March Settlement 1962	June Settlement 1962	Penalty	November Settlement 1962	Penalty	Collections to First Monday in January 1963	Penalty	Delinquent on First Monday in January 1963	Total Delinquent Tax and Penalty	REMARKS
		Dollars	Dollars	Dollars	Dollars	Dollars	Dollars	$ cts.	$ cts.	$ cts.	$ cts.	$ cts.				$ cts.	$ cts.	$ cts.	$ cts.	$ cts.	$ cts.	$ cts.	$ cts.	$ cts.	
1			35					8.82	.32			9.14	1	PAID IN FULL APR 25 1962	6959		9.14								10461
2			69					17.38	.62			18.00	2	PAID IN FULL APR 25 1962	6959		18.00								"
3			54					13.60	.50			14.10	3	PAID IN FULL MAY 11 1962			14.10								10482
4			47					11.84	.42			12.26	4	PAID IN FULL MAY 11 1962	8803		12.26								"
5													5												
6			15					3.78	.14			3.92	6	1st HALF PAID MAY 11 1962 / 2nd HALF PAID AUG 23 1962	8876 / 10650		1.96		1.96					10251
7	H 136							37.64				37.64	7	PAID IN FULL MAY 16 1962	4782		37.64								10289
8			54					13.60	.50			14.10	8	PAID IN FULL FEB 13 1962	1038	14.10									10252
9	142							39.30	1.30			40.60	9	PAID IN FULL FEB 13 1962	1038	40.60									"
10			7					1.76	.06			1.82	10	PAID IN FULL DEC 7 1962	20998						38.52	2.44			10091
11			H 35					8.82				8.82	11	PAID IN FULL DEC 7 1962											"
12			H 79					19.88				19.88	12	PAID IN FULL DEC 7 1962											
13													13												
14													14												
15													15												
16			23					5.80	.20			6.00	16	PAID IN FULL MAY 11 1962	8803		6.00								10461
17			72					18.12	.66			18.78	17	PAID IN FULL MAY 18 1962	11042		18.78								10400
18													18												
19													19												
20													20												
	H 136	H 114	250					76.94																	
	142	876	518					123.40	4.72			205.06				54.70	117.88		1.96		38.52				
	278	490	768					200.34																	

Assessment Roll and Tax List of Real Property in the Town of Ponto Lake, Cass County, Minnesota, for Taxes for the Year 1961.

FORM SC. MILLER-DAVIS CO., MINNEAPOLIS

* Indicate Type of Property: R-Residential, C-Commercial, I-Industrial, U-Utility, F-Farm, L-Lakeshore, T-Timber, M-Mineral

	IN WHOSE NAME ASSESSED	DESCRIPTION OF PROPERTY: SUBDIVISION	Sec. or Lot	Town or Block	Rng.	Number of Area of Land: Acres	100ths	No. School District	Indicate Homestead Yes No	Agri. or Seas. Recr. Yes No	Indicate Type Property	TRUE AND FULL VALUATIONS: LAND Exclusive of Structures and Improvements	BUILDINGS and Other Structures	MACHINERY Permanently Attached to Real Estate	TOTAL Type and Value	ASSESSED VALUATIONS: RURAL: Homestead Up to $4,000 20%	Over $4,000 and Non-Homestead 33⅓%	ALL OTHER: Timber Land Class 3e 20%	Homestead Up to $4,000 25%	Over $4,000 and Non-Homestead 40%	MACHINERY Permanently Attached to Real Estate 33⅓%	Seasonal and Recreational Cabins 33⅓%	TOTAL ASSESSED VALUE	Total Assessed Value Equalized by the Board of Review	FINAL EQUALIZED VALUE
												Dollars	Dollars	Dollars	Dollars	Dollars	Dollars	Dollars	Dollars	Dollars	Dollars	Dollars	Dollars	Dollars	Dollars
1	State of Minnesota	NE¼ of NE¼				35	189	29	114																
2	State of Minnesota	NW¼ of NE¼																							
3	State of Minnesota	SW¼ of NE¼																							
4	State of Minnesota	SE¼ of NE¼																							
5																									
6	State of Minnesota	NE¼ of NW¼																							
7	State of Minnesota	NW¼ of NW¼																							
8	State of Minnesota	SW¼ of NW¼																							
9	State of Minnesota	SE¼ of NW¼																							
10																									
11	State of Minnesota	NE¼ of SW¼																							
12	State of Minnesota	NW¼ of SW¼																							
13	State of Minnesota	SW¼ of SW¼																							
14	State of Minnesota	SE¼ of SW¼																							
15																									
16	State of Minnesota	NE¼ of SE¼																							
17	State of Minnesota	NW¼ of SE¼																							
18	State of Minnesota	SW¼ of SE¼																							
19	State of Minnesota	SE¼ of SE¼																							
20																									

	SOLD FOR TAXES	VALUATIONS BY SCHOOL DISTRICTS AS EQUALIZED BY DEPARTMENT OF TAXATION: District No. Rate Mills	District No. Rate Mills	District No. Rate Mills	District No. Rate Mills	District No. Rate Mills	District No. Rate Mills	Tax including State Homestead Mills	State Tax on Non-Homestead Mills	SPECIAL TAXES	SPECIAL TAXES	TOTAL TAXES		PAID	WHEN PAID: Month Day Year	Number of Receipt	March Settlement 1962	June Settlement 1962	Penalty	November Settlement 1962	Penalty	Collections to First Monday in January 1963	Penalty	Delinquent on First Monday in January 1963	Total Delinquent Tax and Penalty	REMARKS
		Dollars	Dollars	Dollars	Dollars	Dollars	Dollars	$ cts.	$ cts.	$ cts.	$ cts.	$ cts.					$ cts.	$ cts.	$ cts.	$ cts.	$ cts.	$ cts.	$ cts.	$ cts.	$ cts.	
1													1													
2													2													
3													3													
4													4													
5													5													
6													6													
7													7													
8													8													
9													9													
10													10													
11													11													
12													12													
13													13													
14													14													
15													15													
16													16													
17													17													
18													18													
19													19													
20													20													

Assessment Roll and Tax List of Real Property in the ______________ of ______________, Cass County, Minnesota, for Taxes for the Year 1961.

* Indicate Type of Property: R-Residential, C-Commercial, I-Industrial, U-Utility, F-Farm, L-Lakeshore, T-Timber, M-Mineral

Form 5C MILLER-DAVIS CO., MINNEAPOLIS

Line	In Whose Name Assessed	Subdivision	Sec. or Lot	Town or Block	Rng.	Acres	100ths	No. School District	Homestead Yes or No	Agri. or Seas. Recr. Yes or No	* Type of Property	Land Exclusive of Structures and Improvements (Dollars)	Buildings and Other Structures (Dollars)	Machinery Permanently Attached to Real Estate (Dollars)	Total True and Full Value (Dollars)	Rural: Homestead Up to $4,000 20%	Rural: Over $4,000 and Non-Homestead 33⅓%	Timber Land Class 3e 20%	All Other: Homestead Up to $4,000 25%	All Other: Over $4,000 and Non-Homestead 40%	Machinery Permanently Attached to Real Estate 33⅓%	Seasonal and Recreational Cabins 33⅓%	Total Assessed Value	Total Assessed Value as Equalized by the Board of Review	Final Equalized Value
1	State of Minnesota	NE¼ of NE¼	36	139	29			114																	
2	State of Minnesota	NW¼ of NE¼																							
3	State of Minnesota	SW¼ of NE¼																							
4	State of Minnesota	SE¼ of NE¼																							
5																									
6	State of Minnesota	NE¼ of NW¼																							
7	State of Minnesota	NW¼ of NW¼																							
8	State of Minnesota	SW¼ of NW¼																							
9	State of Minnesota	SE¼ of NW¼																							
10																									
11	State of Minnesota	NE¼ of SW¼																							
12	State of Minnesota	NW¼ of SW¼																							
13	State of Minnesota	Govt Lot 1																							
14	Harry + Hildur Burk	SE¼ of SW¼				40			Yes	Yes	T														
15																									
16	Jerome Eibes	NE¼ of SE¼							Yes	"	F														
17	State of Minnesota	NW¼ of SE¼																							
18	Harry + Hildur Burk	SW¼ of SE¼				40			Yes	"	F														
19	" " "	SE¼ of SE¼				40			Yes	"	F														
20																									
						120																			

Line	Sold for Taxes	District No. ___ Rate ___ Mills (Dollars)	District No. ___ Rate ___ Mills (Dollars)	District No. 114 Rate 251.77 Mills (Dollars)	District No. ___ Rate ___ Mills (Dollars)	District No. ___ Rate ___ Mills (Dollars)	District No. ___ Rate ___ Mills (Dollars)	Tax Including State Homestead ___ Mills	State Tax on Non-Homestead ___ Mills	Special Taxes	Special Taxes	Total Taxes	Line	Paid	When Paid (Month Day Year)	Number of Receipt	March Settlement 1962	June Settlement 1962	Penalty	November Settlement 1962	Penalty	Collections to First Monday in January 1963	Penalty	Delinquent on First Monday in January 1963	Total Delinquent Tax and Penalty	Remarks
1													1													
2													2													
3													3													
4													4													
5													5													
6													6													
7													7													
8													8													
9													9													
10													10													
11													11													
12													12													
13													13													
14	SOLD FOR TAXES			H 36				906				906	14											906		10373
15													15													
16				H 67				1686				1686	16	PAID IN FULL	FEB 6 1962	3656	16 86									10372
17													17													
18	SOLD FOR TAXES			H 120				3022				3022	18											30 22		10373
19	SOLD FOR TAXES			H 36				906				906	19											906		"
20													20													
				H 259				6520				6520					16 86							48 34		

Camp | Kinne Camp | Shady W... Shore | Ponto Point | Napanee Beach | Plat of East Shore | Ada Pine Beach | Ponto North Shore | Snodgrass 1st. Add'n. | Snodgrass 2nd. Add'n.

Form 5C Miller-Davis Co. Minneapolis

Assessment Roll and Tax List of Real Property in the _____ of _____, Cass County, Minnesota, for Taxes for the Year 1961.

* Indicate Type of Property: R-Residential, C-Commercial, I-Industrial, U-Utility, F-Farm, L-Lakeshore, T-Timber, M-Mineral

	IN WHOSE NAME ASSESSED	DESCRIPTION OF PROPERTY: SUBDIVISION	Sec. or Lot	Town or Block	Rng.	Number of Acres of Land: Acres	100ths	No. School District	Indicate Homestead Yes or No	Agri. or Seas. Prop. Yes or No	* Indicate Type of Property	TRUE AND FULL VALUATIONS: LAND Exclusive of Structures and Improvements	BUILDINGS and Other Structures	MACHINERY Permanently Attached to Real Estate	TOTAL True and Full Value	ASSESSED VALUATIONS: RURAL: Homestead Up to $4,000 20%	RURAL: Over $4,000 and Non-Homestead 33⅓%	ALL OTHER: Timber Land Class 3e 20%	ALL OTHER: Homestead Up to $4,000 25%	ALL OTHER: Over $4,000 and Non-Homestead 40%	ALL OTHER: MACHINERY Permanently Attached to Real Estate 33⅓%	ALL OTHER: Seasonal and Recreational Cabins 33⅓%	TOTAL ASSESSED VALUE	Total Assessed Value as Equalized by the Board of Review	FINAL EQUALIZED VALUE
												Dollars	Dollars	Dollars	Dollars	Dollars	Dollars	Dollars	Dollars	Dollars	Dollars	Dollars	Dollars	Dollars	Dollars
1																									
2																									
3																									
4																									
5																									
6																									
7																									
8																									
9																									
10																									
11																									
12																									
13																									
14																									
15																									
16																									
17																									
18																									
19																									
20																									

	SOLD FOR TAXES	VALUATIONS BY SCHOOL DISTRICTS AS EQUALIZED BY DEPARTMENT OF TAXATION: District No.____ Rate____ ____ Mills	District No.____ Rate____ ____ Mills	District No.____ Rate____ ____ Mills	District No.____ Rate____ ____ Mills	District No.____ Rate____ ____ Mills	District No.____ Rate____ ____ Mills	Tax Including State Homestead ____ Mills	State Tax on Non-Homestead ____ Mills	SPECIAL TAXES	SPECIAL TAXES	TOTAL TAXES		PAID	WHEN PAID: Month Day Year	Number of Receipt	March Settlement 1962	June Settlement 1962	Penalty	November Settlement 1962	Penalty	Collections to First Monday in January 1963	Penalty	Delinquent on First Monday in January 1963	Total Delinquent Tax and Penalty	REMARKS
		Dollars	Dollars	Dollars	Dollars	Dollars	Dollars	$ cts.	$ cts.	$ cts.	$ cts.	$ cts.					$ cts.	$ cts.	$ cts.	$ cts.	$ cts.	$ cts.	$ cts.	$ cts.	$ cts.	
1													1													
2													2													
3													3													
4													4													
5													5													
6													6													
7													7													
8													8													
9													9													
10													10													
11													11													
12													12													
13													13													
14													14													
15													15													
16													16													
17													17													
18													18													
19													19													
20													20													

Fishers Lake | Shady Beach | Scotts Point | Pine Point of Camp Blanche | Sylvan Beach | Camp | Sylvan Point | Beach | East Shore | Ada Pine Beach | Pine North Shore | Spring Lake Add. | Spring Lake 2nd Add.

Assessment Roll and Tax List of Real Property in the Town of Pontoon Lake, Cass County, Minnesota, for Taxes for the Year 1961.

FORM 5C. MILLER-DAVIS CO., MINNEAPOLIS

* Indicate Type of Property: R-Residential, C-Commercial, I-Industrial, U-Utility, F-Farm, L-Lakeshore, T-Timber, M-Mineral

	In Whose Name Assessed	Description of Property: Subdivision	Sec. or Lot	Town or Block	Rng.	Number of Acres of Land (Acres 100ths)	No. School District	Indicate Homestead Yes or No	Agri. or Seas. Res. Yes or No	Indicate Type Property	True and Full Valuations: Land Exclusive of Structures and Improvements (Dollars)	Buildings and Other Structures (Dollars)	Machinery Attributable to Real Estate (Dollars)	Total True and Full Value (Dollars)	Assessed Valuations: Rural: Homestead Up to $4,000 20% (Dollars)	Rural: Over $4,000 and Non-Homestead 33⅓% (Dollars)	Rural: Timber Land Class 3a 20% (Dollars)	All Other: Homestead Up to $4,000 25% (Dollars)	All Other: Over $4,000 and Non-Homestead 40% (Dollars)	All Other: Machinery Permanently Attached to Real Estate 33⅓% (Dollars)	All Other: Seasonal and Recreational Cabins 33⅓% (Dollars)	Total Assessed Value (Dollars)	Total Assessed Value as Equalized by the Board of Review (Dollars)	Final Equalized Value (Dollars)
	Almendinger	Sec. 31 T. 134 R. 29																						
1	Blanche M. Aldmendinger	all of Sec. 5 T. 135 Sec. 31-134-29			1	Bus 260'	114	M	M	L														
2	Lawrence Diener	2.193' of Blk		1				M	"	R														
3	Lawrence Grace & Calvin Doty	N. 200' of S. 600' Blk		1				M	M	R														
4	Otto W. & Kate Abel	S. 595' of Blk		1		Bus 195'		M	M	T														
5																								
6																								
7																								
8																								
9																								
10																								
11	Thurston H. & Eva Babb ½ int. Harry L. & Myrtle Stultz ½ int.	W½ of lot 8 lying adjacent to lot 9						M	M	L														
12	Otto W. & Kate Abel	W½ of lot 8 lying adjacent to water; S. 25' of lot 8 adjacent to S. 595' of Blk 1						M	"	L														
13																								
14	Blanche M. Aldmendinger	Sub. lot 8 & all of lot 9						M	M	L														
15																								
16																								
17																								
18																								
19																								
20																								

	Sold for Taxes	Valuations by School Districts as Equalized by Department of Taxation: District No. 117 Rate 1.2 Mills	District No. Rate Mills	District No. 117 Rate 1.2 Mills	District No. 25 Rate 1.2 Mills	District No. Rate Mills	District No. Rate Mills	Tax Including State Homestead Mills	State Tax on Non-Homestead 9½ Mills	Special Taxes	Special Taxes	Total Taxes	Paid	When Paid (Month Day Year)	Number of Receipt	March Settlement 1962	June Settlement 1962	Penalty	November Settlement 1962	Penalty	Collections to First Monday in January 1963	Penalty	Delinquent on First Monday in January 1963	Total Delinquent Tax and Penalty	Remarks
		Dollars	Dollars	Dollars	Dollars	Dollars	Dollars	$ cts.	$ cts.	$ cts.	$ cts.	$ cts.				$ cts.	$ cts.	$ cts.	$ cts.	$ cts.	$ cts.	$ cts.	$ cts.	$ cts.	
1		24						664	22			686	PAID IN FULL	MAY 23 1962	11182		686								10235
2		50						1384	46			1430	PAID IN FULL	MAY 3 1962	8622		1430								10273
3				51				1284	46			1330	PAID IN FULL	MAY 15 1962	8934		1330								10229
4		49						250				250	1st HALF PAID 2nd HALF PAID	MAY 14 1962 SEP 17 1962	8780 15182		125		125				15578		10272
5																									
6																									
7																									
8																									
9																									
10																									
11		2						56	02			58	1st HALF PAID 2nd HALF PAID	MAY 14 1962 JUL 19 1962	8981 14378		29		29						10274
12		45						138				138	1st HALF PAID 2nd HALF PAID	MAY 13 1962 SEP 17 1962	8980 15182		69		69						10272
13																									
14		19						526	18			544	PAID IN FULL	MAY 23 1962	11182		544								10235
15																									
16																									
17																									
18																									
19																									
20																									
		414		46 14				3018																	
		95		51 46				1284	134			4436					4213		233						
		109			160			4302																	

Assessment Roll and Tax List of Real Property in the Town of Ponto Lake, Cass County, Minnesota, for Taxes for the Year 1961.

Form 54. MILLER-DAVIS CO. MINNEAPOLIS

* Indicate Type of Property: R-Residential, C-Commercial, I-Industrial, U-Utility, F-Farm, L-Lakeshore, T-Timber, M-Mineral

	IN WHOSE NAME ASSESSED	DESCRIPTION OF PROPERTY: SUBDIVISION	Sec. or Lot	Town or Block	Rng.	Number of Acres of Land (Acres 300ths)	No. School District	Indicate Homestead Yes No	Agri. or Seas. Homestead Yes No	* Indicate Type of Property	TRUE AND FULL VALUATIONS: LAND Exclusive of Structures and Improvements (Dollars)	BUILDINGS and Other Structures (Dollars)	MACHINERY Permanently Attached to Real Estate (Dollars)	TOTAL True and Full Value (Dollars)	ASSESSED VALUATIONS: RURAL: Homestead Up to $4,000 20% (Dollars)	RURAL: Over $4,000 and Non-Homestead 33⅓% (Dollars)	ALL OTHER: Timber Land Class 3e 20% (Dollars)	ALL OTHER: Homestead Up to $4,000 20% (Dollars)	ALL OTHER: Over $4,000 and Non-Homestead 40% (Dollars)	MACHINERY Permanently Attached to Real Estate 33⅓% (Dollars)	Seasonal and Recreational Cabins 33⅓% (Dollars)	TOTAL ASSESSED VALUE (Dollars)	Total Assessed Value as Equalized by the Board of Review (Dollars)	FINAL EQUALIZED VALUE (Dollars)
1	Blanche M. Aldmendinger	Camp Blanche	1	2			114	70	Yes	L														
2	" "		2					70	"	"														
3	" "		3					70	"	"														
4	" "		4					70	"	"														
5	" "		5					70	"	"														
6	" "		6					70	"	"														
7	Lauer, Grace + Calvin Kirby		7					70	"	"														
8	Otto W + Kate Abel		8					70	"	"														
9								70	70	C														
10	Harry L + Myrtle R Stultz ½ int Thurston H + Eva C Babb ½ int		9	2				70	70	C														
11																								
12	Harry L + Myrtle R Stultz ½ int Thurston H + Eva C. Babb ½ int.		1	3				70	70	L														
13																								
14																								
15																								
16																								
17																								
18																								
19																								
20																								

	SOLD FOR TAXES	VALUATIONS BY SCHOOL DISTRICTS AS EQUALIZED BY DEPARTMENT OF TAXATION: District No. 114 Rate 71 Mills	District No. Rate Mills	District No. 114 Rate 71 Mills	District No. Rate Mills	District No. Rate Mills	District No. Rate Mills	Tax Including State Homestead Mills	State Tax on Non-Homestead 912 Mills	SPECIAL TAXES	SPECIAL TAXES	TOTAL TAXES	PAID	WHEN PAID (Month Day Year)	Number of Receipt	March Settlement 1962	June Settlement 1962	Penalty	November Settlement 1962	Penalty	Collections to First Monday in January 1963	Penalty	Delinquent on First Monday in January 1963	Penalty	Total Delinquent Tax and Penalty	REMARKS
		Dollars	Dollars	Dollars	Dollars	Dollars	Dollars	$ cts.	$ cts.	$ cts.	$ cts.	$ cts.				$ cts.	$ cts.	$ cts.	$ cts.	$ cts.	$ cts.	$ cts.	$ cts.	$ cts.	$ cts.	
1			20					504	18			522	1	PAID IN FULL MAY 23 1962												
2			20					504	18			522	2	PAID IN FULL MAY 23 1962												10235
3			20					504	18			522	3	PAID IN FULL MAY 23 1962	1182		53 74									"
4			20					504	18			522	4	PAID IN FULL MAY 23 1962												"
5			106					2668	96			2764	5	PAID IN FULL MAY 23 1962												"
6			20					504	18			522	6	PAID IN FULL MAY 23												"
7			113					2846	104			2950	7	PAID IN FULL MAY 15 1962	8934		29 50									
8	4 167 104							7500	94			7594	8	1st Half Paid MAY 11 1962 2nd Half Paid SEP 17 1962	8780 15182		37 97		37 97						12578	10329 10232
9													9													
10	331							9162	302			9464	10	1st Half Paid MAY 11 1962 2nd HALF PAID	8781 14378		47 32		47 32							10274
11													11													
12	29							802	26			828	12	1st Half Paid MAY 11 1962 2nd HALF PAID	8781 14378		4 14		4 14							10274
13													13													
14													14													
15													15													
16													16													
17													17													
18													18													
19													19													
20													20													
	4 167 464 631		319	4 167 783 950				17464 8034 25498	712			26210					172 67		89 43							

Assessment Roll and Tax List of Real Property in the _____ of _____, Cass County, Minnesota, for Taxes for the Year 1961.

FORM 5C—MILLER-DAVIS CO., MINNEAPOLIS

* Indicate Type of Property: R-Residential, C-Commercial, I-Industrial, U-Utility, F-Farm, L-Lakeshore, T-Timber, M-Mineral

	In Whose Name Assessed		Description of Property: Subdivision	Sec. or Lot	Town or Block	Rng.	Number of Acres of Land (Acres 300M)	No. School District	Indicate Homestead Yes No	Agricultural Seasonal Recreational Yes No	Indicate Type of Property	True and Full Valuations: Land Exclusive of Structures and Improvements (Dollars)	Buildings and Other Structures (Dollars)	Machinery Permanently Attached to Real Estate (Dollars)	Total True and Full Value (Dollars)	Assessed Valuations: Rural: Homestead Up to $4,000 20% (Dollars)	Rural: Over $4,000 and Non-Homestead 33⅓% (Dollars)	All Other: Timber Land Class 3a 20% (Dollars)	All Other: Homestead Up to $4,000 25% (Dollars)	All Other: Over $4,000 and Non-Homestead 40% (Dollars)	All Other: Machinery Permanently Attached to Real Estate 33⅓% (Dollars)	All Other: Seasonal and Recreational Cabins 33⅓% (Dollars)	Total Assessed Value (Dollars)	Total Assessed Value as Equalized by the Board of Review (Dollars)	Final Equalized Value (Dollars)
			Part of Govt Lots 1 Sec 16-134-29																						
	Harley W. + ~~Leonard H.~~ + Alexander M. Duff	1	E 33⅓ of W 1/2 of	1				114	Yes	No	L														
	" " "	2		1					Yes	No	L														
	" " "	3		2					Yes	"	"														
	Helen Marcovitz	4		3					Yes	Yes	"														
	Lee + Ada R. + Walter J. Chapman	5		4					Yes	No	L														
	Bessie + Caroline Hjonk	6		5					No	Yes	"														
	Charles Hardy + Rita Garden Gregory	7	Deed back from Dempsey Hyde	6					No	"	"														
	Florence B. Martin + Mary K. Dieu	8		7					No	"	"														
	James D. + Ada S. Collinson	9		8					No	"	"														
	Robert D. + Roberta Swanson	10		9					No	"	"														
	Calvin H. + Alice Muir Schmitt	11		10					No	"	"														
	Ralph J. + Lyle Pierce Frey	12		11					No	"	"														
	Ross L. Swan	13		12					No	"	"														
	Frederick + Mamie Hohage	14		13					No	"	"														
	" " "	15		14					No	"	"														
	William + Evelyn M. Scanlon	16		15					No	"	"														
	Cecilia Fissel	17		16					No	"	"														
	Thomas D. + Frances E. Ferguson	18		17					No	"	"														
	Paul L. + Frances E. Loomis	19		18					Yes	No	L														
	J. W. Lamberton	20																							

Valuations by School Districts as Equalized by Department of Taxation: District No. 114 (Rate ___ Mills); District No. ___ (Rate ___ Mills); District No. ___ (Rate ___ Mills); District No. ___ (Rate ___ Mills); District No. ___ (Rate ___ Mills)

	Sold for Taxes	Valuations by School Districts as Equalized by Department of Taxation: District No. 114 (Rate 9.12 Mills)	Tax Including State Homestead (Mills)	State Tax on Non-Homestead 9.12 Mills	Special Taxes	Special Taxes	Total Taxes		Paid	When Paid (Month Day Year)	Number of Receipt	March Settlement 1962	June Settlement 1962	Penalty	November Settlement 1962	Penalty	Collections to First Monday in January 1963	Penalty	Delinquent on First Monday in January 1963	Total Delinquent Tax and Penalty	Remarks
		Dollars	$ cts.	$ cts.	$ cts.	$ cts.	$ cts.					$ cts.	$ cts.	$ cts.	$ cts.	$ cts.	$ cts.	$ cts.	$ cts.	$ cts.	
1	H 6		166				166	1	PAID IN FULL	MAY 23 1962											10287
2	H 88		2436				2436	2	PAID IN FULL	MAY 23 1962	11172		29 06								10282
3	H 11		304				304	3	PAID IN FULL	MAY 23 1962											"
4	64		1612	58			1670	4	PAID IN FULL	APR 25 1962	6846		16 70								10354
5	H 81		2242				2242	5	PAID IN FULL	May 6 1962	7534		22 42								10532
6	107		2694	98			2792	6	PAID IN FULL	MAY 3 1962	8617		27 92								10357
7	215		5414	1.96			5610	7	PAID IN FULL	SE	16711				56 10	1 40					10353
8	90		2266	82			2348	8	PAID IN FULL	FEB 28 1962	6054	23 48									10548
9	159		4004	146			4150	9	PAID IN FULL	JAN 25 1962	1687	41 50									
10	205		5162	1.86			5348	10	PAID IN FULL	MAY 3 1962	8621		53 48								10355
11	SOLD FOR TAXES 109		2744	1.00			2844	11	PAID IN FULL	APR 25 1962	6853		28 44								10358
12	127		3198	116			3314	12	PAID IN FULL	MAY 11 1962	8786		33 14								10350
13	84		2114	76			2190	13	PAID IN FULL	MAY 3 1962			21 90								10359
14	14		352	12			364	14	PAID IN FULL	MAY 3 1962	8591		3 64								"
15	14		352	12			364	15	PAID IN FULL	MAY 1962			3 64								10360
16	82		2064	74			2138	16	PAID IN FULL	MAY 11 1962	8791		21 38								"
17	88		2216	80			2296	17	PAID IN FULL	JAN 30 1962	5711	22 96									10361
18	79		1988	72			2060	18	PAID IN FULL	MAY 3 1962	15647		20 60								10356
19	H 57		1578				1578	19	PAID IN FULL	MAY 16 1962	4784		15 78								10283
20								20													
	4243	4243	6726																		
	1437	1437	36180	1302			44214					37 94	294 10		56 10						
		1680	42906																		

Assessment Roll and Tax List of Real Property in the _____ of _____, Cass County, Minnesota, for Taxes for the Year 1961.

Form 5C BILLER-DAVIS CO., MINNEAPOLIS

* Indicate Type of Property: R-Residential, C-Commercial, I-Industrial, U-Utility, F-Farm, L-Lakeshore, T-Timber, M-Mineral

	IN WHOSE NAME ASSESSED	DESCRIPTION OF PROPERTY: SUBDIVISION (Plat of Lots 3 + 4 Sec. 4-134-29)	Sec. or Lot	Town or Block	Rng.	Number of Acres of Land (Acres 100ths)	No. School District	Indicate Homestead Yes or No	Agr. or Resc. Rev. Yes or No	* Indicate Type of Property	TRUE AND FULL VALUATIONS: LAND Exclusive of Structures and Improvements	BUILDINGS and Other Structures	MACHINERY Permanently Attached to Real Estate	TOTAL True and Full Value	ASSESSED VALUATIONS: RURAL: Homestead Up to $4,000 20%	RURAL: Over $4,000 and Non-Homestead 33⅓%	ALL OTHER: Timber Land Class 3e 20%	ALL OTHER: Homestead Up to $4,000 25%	ALL OTHER: Over $4,000 and Non-Homestead 40%	ALL OTHER: MACHINERY Permanently Attached to Real Estate 33⅓%	ALL OTHER: Seasonal and Recreational Cabins 33⅓%	TOTAL ASSESSED VALUE	Total Assessed Value as Equalized by the Board of Review	FINAL EQUALIZED VALUE
						Acres 100ths					Dollars	Dollars	Dollars	Dollars	Dollars	Dollars	Dollars	Dollars	Dollars	Dollars	Dollars	Dollars	Dollars	Dollars
1	Geo. J. Schottler		1	1			114	No	No	L														
2	" "		2					No	No	L														
3	" "		3					No	No	L														
4	" "		4					No	No	L														
5	" "		5					No	No	L														
6	" "		6					No	No	L														
7	" "		7					No	No	L														
8	" "		8					No	No	L														
9																								
10																								
11																								
12																								
13																								
14																								
15																								
16																								
17																								
18																								
19																								
20																								

	SOLD FOR TAXES	VALUATIONS BY SCHOOL DISTRICTS AS EQUALIZED BY DEPARTMENT OF TAXATION: District No. 114 Rate 41.24 Mills	District No. ____ Rate ____ Mills	District No. ____ Rate ____ Mills	District No. ____ Rate ____ Mills	District No. ____ Rate ____ Mills	District No. ____ Rate ____ Mills	Tax Including State Homestead ____ Mills	State Tax on Non-Homestead 41.A Mills	SPECIAL TAXES	SPECIAL TAXES	TOTAL TAXES	PAID	WHEN PAID Month Day Year	Number of Receipt	March Settlement 1962	June Settlement 1962	Penalty	November Settlement 1962	Penalty	Collections to First Monday in January 1963	Penalty	Delinquent on First Monday in January 1963	Penalty	Total Delinquent Tax and Penalty	REMARKS
		Dollars	Dollars	Dollars	Dollars	Dollars	Dollars	$ cts.	$ cts.	$ cts.	$ cts.	$ cts.				$ cts.	$ cts.	$ cts.	$ cts.	$ cts.	$ cts.	$ cts.	$ cts.	$ cts.	$ cts.	
1		16						442	14			456	PAID IN FULL	MAY 31 1962												10279
2		16						442	14			456	PAID IN FULL	MAY 31 1962												"
3		16						442	14			456	PAID IN FULL	MAY 31 1962												"
4		16						442	14			456	PAID IN FULL	MAY 31 1962												"
5		16						442	14			456	PAID IN FULL	MAY 31 1962	15700		3648									"
6		16						442	14			456	PAID IN FULL	MAY 31 1962												"
7		16						442	14			456	PAID IN FULL	MAY 31 1962												"
8		16						442	14			456	PAID IN FULL	MAY 31 1962												"
9																										
10																										
11																										
12																										
13																										
14																										
15																										
16																										
17																										
18																										
19																										
20																										
		128						3536	112			3648					3648									

Assessment Roll and Tax List of Real Property in the Town of Ponto Lake, Cass County, Minnesota, for Taxes for the Year 1961.

Form 5C MILLER-DAVIS CO., MINNEAPOLIS

* Indicate Type of Property: R-Residential, C-Commercial, I-Industrial, U-Utility, F-Farm, L-Lakeshore, T-Timber, M-Mineral

	In Whose Name Assessed	Description of Property: Subdivision	Sec. or Lot	Town or Block	Rng.	Number of Acres of Land: Acres	100ths	No. School District	Indicate Home-stead Yes or No	Agri. or Resa. Here Yes or No	Indicate Type Prop-erty	True and Full Valuations: Land Exclusive of Structures and Improvements	Buildings and Other Structures	Machinery Permanently Attached to Real Estate	Total True and Full Value	Assessed Valuations: Rural: Homestead Up to $4,000 20%	Rural: Over $4,000 and Non-Homestead 33⅓%	All Other: Timber Land Class 3a 20%	All Other: Homestead Up to $4,000 25%	All Other: Over $4,000 and Non-Homestead 40%	All Other: Machinery Permanently Attached to Real Estate 33⅓%	All Other: Seasonal and Recreational Cabins 33⅓%	Total Assessed Value	Total Assessed Value as Equalized by the Board of Review	Final Equalized Value
												Dollars	Dollars	Dollars	Dollars	Dollars	Dollars	Dollars	Dollars	Dollars	Dollars	Dollars	Dollars	Dollars	Dollars
1	Kate Miller	Ponto Pt.	1 2					114	No	Yes	L														
2	Charles W. Miller		2						No	No	L														
3	Max E. Schattler		3						No	No	L														
4	" "		4						No	"	L														
5	" "		5						No	"	L														
6	George J. Schattler		6						No	"	L														
7	Heirs of Lydia A. Hinkley et ultimo		7						No	"	L														
8	Kenneth E. Schattler		8						No	"	L														
9	" "		9						No	"	L														
10	Edward & Margaret Fuellgraf		10						Yes	"	L														
11	E. S. & Emily Sargent		11						No	Yes	L														
12	" " "	S½ of	12						No	"	"														
13	Sterling T. Sargent & Lilian Busby	N½ of	12						No	"	"														
14	" " " "		13						No	"	"														
15	Guy B. & Blanche A. Williams		14						No	"	"														
16	" " "		15 less N.25'						No	"	"														
17	Silas B. & Juanita M. Sargent	N.25' of	15						Yes	No	R														
18	" " "		16																						
19	Wilbur K. & Carl William Gustafson		17 less S.97'						Yes	No	L														
20	Silas & Juanita M. Sargent	S.97' of	17						Yes	No	L														

	Valuations by School Districts as Equalized by Department of Taxation: District No. 114 Rate 41.14 Mills	District No. 114 Rate 41.14 Mills	District No. Rate Mills	District No. Rate Mills	District No. Rate Mills	District No. Rate Mills	Tax Including State Homestead Mills	State Tax on Non-Homestead 41.14 Mills	Special Taxes	Special Taxes	Total Taxes	Paid	When Paid: Month Day Year	Number of Receipt	March Settlement 1962	June Settlement 1962	Penalty	November Settlement 1962	Penalty	Collections to First Monday in January 1963	Penalty	Delinquent on First Monday in January 1963	Penalty	Total Delinquent Tax and Penalty	Remarks
	Dollars	Dollars	Dollars	Dollars	Dollars	Dollars	$ cts.	$ cts.	$ cts.	$ cts.	$ cts.				$ cts.	$ cts.	$ cts.	$ cts.	$ cts.	$ cts.	$ cts.	$ cts.	$ cts.	$ cts.	
1			80				20.14	94			20.88	PAID IN FULL	MAY 3 1962			20.88									10236
2	17						4.70	16			4.86	PAID IN FULL	MAY 3 1962	1451		4.86									"
3	17						4.70	16			4.86	PAID IN FULL	MAY 3 1962												10277
4	17						4.70	16			4.86	PAID IN FULL	MAY 3 1962	15698		14.58									"
5	17						4.70	16			4.86	PAID IN FULL	MAY 3 1962												"
6	17						4.70	16			4.86	PAID IN FULL	MAY 3 1962												10279
7	17						4.70	16			4.86	PAID IN FULL	MAY 3 1962	15700		9.72									"
8	17						4.70	16			4.86	PAID IN FULL	MAY 3 1962												10276
9	17						4.70	16			4.86	PAID IN FULL	MAY 3 1962	15699		9.72									"
10	4.84						23.24				23.24	PAID IN FULL	MAY 1 1962	8795		23.24									10275
11			62				15.60	66			16.16	PAID IN FULL	MAY 7 1962			16.16									10328
12			7				1.76	06			1.82	PAID IN FULL	MAY 7 1962			1.82									"
13			7				1.76	06			1.82	PAID IN FULL	MAY 7 1962	9727		1.82									"
14			123				30.96	112			32.08	PAID IN FULL	MAY 7 1962			32.08									"
15			74				18.64	68			19.32	PAID IN FULL	APR 2 3 1962			19.32									10260
16			12				3.02	10			3.12	PAID IN FULL	APR 2 3 1962	7634		3.12									"
17	4.156						43.18				43.18	PAID IN FULL	FEB 5 1962	3001	43.18										10530
18																									
19	4.96						26.56				26.56	PAID IN FULL	MAY 1 6 1962	2057		26.56									10278
20	4.3						.84				.84	PAID IN FULL	FEB 5 1962	3001	.84										10530
	4.337				4.339		131.42																		
	156		562		560		91.88	4.60			227.90				44.02	183.88									
	475				8.60		223.30																		

Assessment Roll and Tax List of Real Property in the Town of Ponto Lake, Cass County, Minnesota, for Taxes for the Year 1961.

Form 5C MILLER-DAVIS CO., MINNEAPOLIS

* Indicate Type of Property: R-Residential, C-Commercial, I-Industrial, U-Utility, F-Farm, L-Lakeshore, T-Timber, M-Mineral

	In Whose Name Assessed	Description of Property: Subdivision	Sec. or Lot	Town or Block	Rng.	Number of Acres of Land (Acres 100ths)	No. School District	Indicate Homestead Yes or No	Agri. or Resa. Herd. Yes or No	Indicate Type* Property	True and Full Valuations: Land Exclusive of Structures and Improvements	Buildings and Other Structures	Machinery Permanently Attached to Real Estate	Total True and Full Value	Assessed Valuations: Rural: Homestead Up to $4,000 20%	Rural: Over $4,000 and Non-Homestead 33⅓%	All Other: Timber Land Class 3a 20%	All Other: Homestead 25%	All Other: Over $4,000 and Non-Homestead 40%	All Other: Machinery Permanently Attached to Real Estate 33⅓%	Seasonal and Recreational Cabins 33⅓%	Total Assessed Value	Total Assessed Value as Equalized by the Board of Review	Final Equalized Value
											Dollars	Dollars	Dollars	Dollars	Dollars	Dollars	Dollars	Dollars	Dollars	Dollars	Dollars	Dollars	Dollars	Dollars
1	Wilbur K. & Carl William Gustafson	Ponto Pt.	18	2			114	No	No	L														
2	George J. Schettler	Outlot	2					No	"	"														
3																								
4																								
5																								
6																								
7																								
8																								
9																								
10																								
11																								
12																								
13																								
14																								
15																								
16																								
17																								
18																								
19																								
20																								

	Sold for Taxes	Valuations by School Districts as Equalized by Department of Taxation: District No. 114 Rate 41 Mills	District No. ___ Rate ___ Mills	District No. ___ Rate ___ Mills	District No. ___ Rate ___ Mills	District No. ___ Rate ___ Mills	District No. ___ Rate ___ Mills	Tax Including State Homestead ___ Mills	State Tax on Non-Homestead 41 Mills	Special Taxes	Special Taxes	Total Taxes	Paid	When Paid: Month Day Year	Number of Receipt	March Settlement 1962	June Settlement 1962	Penalty	November Settlement 1962	Penalty	Collections to First Monday in January 1963	Penalty	Delinquent on First Monday in January 1963	Total Delinquent Tax and Penalty	Remarks
		Dollars	Dollars	Dollars	Dollars	Dollars	Dollars	$ cts.	$ cts.	$ cts.	$ cts.	$ cts.				$ cts.	$ cts.	$ cts.	$ cts.	$ cts.	$ cts.	$ cts.	$ cts.	$ cts.	
1	SOLD FOR TAXES	#10 No. 114 Rate 41 Mills						276 ~~410~~	14 ~~14~~			276 ~~486~~	PAID IN FULL	MAR. 16 1962			276								2.10 Abated 10278
2		91						2518	82			2600	PAID IN FULL	MAY 1 1962	15700		2600								10279
3																									
4																									
5																									
6																									
7																									
8																									
9																									
10																									
11																									
12																									
13																									
14																									
15																									
16																									
17																									
18																									
19																									
20		108						2988	98			3086					2870								2.10 Abated

Assessment Roll and Tax List of Real Property in the Town of Pente Lake, Cass County, Minnesota, for Taxes for the Year 1961.

Form 5C HILLER-DAVIS CO., MINNEAPOLIS

* Indicate Type of Property: R-Residential, C-Commercial, I-Industrial, U-Utility, F-Farm, L-Lakeshore, T-Timber, M-Mineral

	IN WHOSE NAME ASSESSED	DESCRIPTION OF PROPERTY: SUBDIVISION (Napanee Beach)	Sec. or Lot	Town or Block	Rng.	Number of Acres of Land (Acres 100ths)	No. School District	Indicate Homestead Yes or No	Agri. or Resa. Year Yes or No	Indicate Type of Property	TRUE AND FULL VALUATIONS: LAND Exclusive of Structures and Improvements (Dollars)	BUILDINGS and Other Structures (Dollars)	MACHINERY Permanently Attached to Real Estate (Dollars)	TOTAL True and Full Value (Dollars)	ASSESSED VALUATIONS: HURAL: Homestead Up to $4,000 20% (Dollars)	HURAL: Over $4,000 and Non-Homestead 33⅓% (Dollars)	ALL OTHER: Timber Land Class 3a 20% (Dollars)	ALL OTHER: Homestead Up to $4,000 25% (Dollars)	ALL OTHER: Over $4,000 and Non-Homestead 40% (Dollars)	MACHINERY Permanently Attached to Real Estate 33⅓% (Dollars)	Seasonal and Recreational Cabins 33⅓% (Dollars)	TOTAL ASSESSED VALUE (Dollars)	Total Assessed Value as Equalized by the Board of Review (Dollars)	FINAL EQUALIZED VALUE (Dollars)
1	Arthur O. + Luella R. Anderson		1			114		No		L														
2	" " "		2							R														
3	" " "		3							L														
4	John + Nora Holmes "		4							C														
5	" " "		5							R														
6	John J. + Marie Armann		6							L														
7	Claire E. + Evelyn V. Snyder		7							R														
8	" " "		8							L														
9	Arthur O. + Luella R. Anderson		9							C														
10	" " "		10							L														
11	" " "		11							C														
12	" " "		12							L														
13	" " "		13							C														
14	" " "		14							L														
15	" " "		15							C														
16	" " "		16							L														
17	" " "		17							C														
18	" " "		18							L														
19	" " "		19							C														
20	" " "		20							C														

	SOLD FOR TAXES	VALUATIONS BY SCHOOL DISTRICTS AS EQUALIZED BY DEPARTMENT OF TAXATION: District No. 14 Rate 41.1 Mills (Dollars)	District No. 114 Rate 25.1 Mills (Dollars)	District No. ___ Rate ___ Mills (Dollars)	District No. ___ Rate ___ Mills (Dollars)	District No. ___ Rate ___ Mills (Dollars)	Tax Including State Homestead Mills ($ cts.)	State Tax on Non-Homestead 9.16 Mills ($ cts.)	SPECIAL TAXES ($ cts.)	SPECIAL TAXES ($ cts.)	TOTAL TAXES ($ cts.)
1		H 7					1.44				1.44
2		H 175					48.44				48.44
3		H 11					3.04				3.04
4		58					16.06	52			16.58
5		H 11					3.04				3.04
6			50				12.58	46			13.04
7		H 11					3.04				3.04
8		H 11					3.04				3.04
9		69					19.10	62			19.72
10		17					4.70	16			4.86
11		67					18.54	62			19.16
12		17					4.70	16			4.86
13		65					18.00	60			18.60
14		17					4.70	16			4.86
15		81					22.42	74			23.16
16		17					4.70	16			4.86
17		81					22.42	74			23.16
18		17					4.70	16			4.86
19		67					18.54	62			19.16
20		67					18.54	62			19.16
		226		226			239.66				
		64	50	690			12.58	6.34			258.58
		866		916			252.24				

	PAID	WHEN PAID (Month Day Year)	Number of Receipt	March Settlement 1962 ($ cts.)	June Settlement 1962 ($ cts.)	Penalty ($ cts.)	November Settlement 1962 ($ cts.)	Penalty ($ cts.)	Collections to First Monday in January 1963 ($ cts.)	Penalty ($ cts.)	Delinquent on First Monday in January 1963 ($ cts.)	Total Delinquent Tax and Penalty ($ cts.)	REMARKS
1	PAID IN FULL	MAY 3 1962											10244
2	PAID IN FULL	MAY 3 1962	8613		53.42								"
3	PAID IN FULL	MAY 3 1962											"
4	PAID IN FULL	MAY 15 1962			16.58								10219
5	PAID IN FULL	MAY 15 1962	8942		3.04								"
6											13.04	2-1434	
7	PAID IN FULL	MAY 3 1962			3.04								10281
8	PAID IN FULL	MAY 3 1962	8601		3.04								"
9	PAID IN FULL	MAY 23 1962			19.72								10280
10	PAID IN FULL	MAY 23 1962			4.86								"
11	PAID IN FULL	MAY 23 1962			19.16								"
12	PAID IN FULL	MAY 23 1962			4.86								"
13	PAID IN FULL	MAY 1962			18.60								"
14	PAID IN FULL	MAY 1962	13366		4.86								"
15	PAID IN FULL	MAY 23 1962			23.16								"
16	PAID IN FULL	MAY 23 1962			4.86								"
17	PAID IN FULL	MAY 23 1962			23.16								"
18	PAID IN FULL	MAY 23 1962			4.86								"
19	PAID IN FULL	MAY 1962			19.16								"
20	PAID IN FULL	MAY 1962			19.16								"
					245.54						13.04		

Assessment Roll and Tax List of Real Property in the Town of Pentz Lake, Cass County, Minnesota, for Taxes for the Year 1961.

Form 5C MILLER-DAVIS CO., MINNEAPOLIS

* Indicate Type of Property: R-Residential, C-Commercial, I-Industrial, U-Utility, F-Farm, L-Lakeshore, T-Timber, M-Mineral

	IN WHOSE NAME ASSESSED	DESCRIPTION OF PROPERTY: SUBDIVISION	Sec. or Lot	Town or Block	Rng.	Number of Acres of Land: Acres	Number of Acres of Land: 100ths	No. School District	Indicate Homestead Yes or No	Agri. or Rural Res. Yes or No	Indicate Type of Property	TRUE AND FULL VALUATIONS: LAND Exclusive of Structures and Improvements	BUILDINGS and Other Structures	MACHINERY Permanently Attached to Real Estate	TOTAL True and Full Value	ASSESSED VALUATIONS: RURAL: Homestead Up to $4,000 20%	RURAL: Over $4,000 and Non-Homestead 33⅓%	ALL OTHER: Timber Land Class 3a 20%	ALL OTHER: Homestead Up to $4,000 25%	ALL OTHER: Over $4,000 and Non-Homestead 40%	ALL OTHER: MACHINERY Permanently Attached to Real Estate 33⅓%	ALL OTHER: Seasonal and Recreational Cabins 33⅓%	TOTAL ASSESSED VALUE	Total Assessed Value of Property as Set by the Board of Review	FINAL EQUALIZED VALUE
		Napanee Beach										Dollars	Dollars	Dollars	Dollars	Dollars	Dollars	Dollars	Dollars	Dollars	Dollars	Dollars	Dollars	Dollars	Dollars
1	Arthur O. & Luella R. Anderson		21					114	No	No	C														
2	" " "		22						No	"	"														
3																									
4																									
5																									
6																									
7																									
8																									
9																									
10																									
11																									
12																									
13																									
14																									
15																									
16																									
17																									
18																									
19																									
20																									

	SOLD FOR TAXES	VALUATIONS BY SCHOOL DISTRICTS AS EQUALIZED BY DEPARTMENT OF TAXATION: District No. 114 Rate 41 Mills	District No. ____ Rate ____ Mills	District No. ____ Rate ____ Mills	District No. ____ Rate ____ Mills	District No. ____ Rate ____ Mills	District No. ____ Rate ____ Mills	Tax Including State Homestead ____ Mills	State Tax on Non-Homestead 9½ Mills	SPECIAL TAXES	SPECIAL TAXES	TOTAL TAXES	PAID	WHEN PAID Month Day Year	Number of Receipt	March Settlement 1962	June Settlement 1962	Penalty	November Settlement 1962	Penalty	Collections to First Monday in January 1963	Penalty	Delinquent on First Monday in January 1963	Total Delinquent Tax and Penalty	REMARKS
		Dollars	Dollars	Dollars	Dollars	Dollars	Dollars	$ cts.	$ cts.	$ cts.	$ cts.	$ cts.				$ cts.	$ cts.	$ cts.	$ cts.	$ cts.	$ cts.	$ cts.	$ cts.	$ cts.	
1		60						1660	54			1714	PAID IN FULL	MAY 23 1962	13367		1714								
2		67						1854	62			1916	PAID IN FULL	MAY 23 1962			1916								
3																									
4																									
5																									
6																									
7																									
8																									
9																									
10																									
11																									
12																									
13																									
14																									
15																									
16																									
17																									
18																									
19																									
20																									
		127						3514	116			3630					3630								

Assessment Roll and Tax List of Real Property in the Town of Pontic Lake, Cass County, Minnesota, for Taxes for the Year 1961.

* Indicate Type of Property: R-Residential, C-Commercial, I-Industrial, U-Utility, F-Farm, L-Lakeshore, T-Timber, M-Mineral

	In Whose Name Assessed	Description of Property: Subdivision	Sec. or Lot	Town of Block	Rng.	Number of Acres of Land (Acres / 100ths)	No. School District	Industrial Homestead Yes or No	Agricultural Homestead Yes or No	Industrial Type of Property	True and Full Valuations: Land Exclusive of Structures and Improvements	Buildings and Other Structures	Machinery Permanently Attached to Real Estate	Total True and Full Value	Assessed Valuations: Rural: Homestead Up to $4,000 20%	Rural: Over $4,000 and Non-Homestead 33⅓%	All Other: Timber Land Class 3e 20%	All Other: Homestead Up to $4,000 25%	All Other: Over $4,000 and Non-Homestead 40%	All Other: Machinery Permanently Attached to Real Estate 33⅓%	All Other: Seasonal and Recreational Cabins 33⅓%	Total Assessed Value	Total Assessed Value as Equalized by the Board of Review	Final Equalized Value
											Dollars	Dollars	Dollars	Dollars	Dollars	Dollars	Dollars	Dollars	Dollars	Dollars	Dollars	Dollars	Dollars	Dollars
1	Denver S. + Dorothy C. Baldwin	Plat of part of Sec 4 & Sec 10-134-29 East Shore	1				114	No	Yes	L														
2	" " "		2					No	"	"														
3	" " "		3					No	"	"														
4	Fred J. + Cecelia A. Ring		4					Yes	No	R														
5	" " "		5					Yes	No	R														
6	Frank C. + Winnifred I. Tibbetts		6					No	No	L														
7	" " "		7					No	"	L														
8	~~Charles H.~~ + Lillie I. Brown		8					Yes	Yes	"											4 5			
	" " "		9					Yes	"	"											4 7			
10	" " "		10					Yes	"	"											4 46			
11	Neil + Lillian Cherry	N½	11					Yes	Yes	"											4 7			
12	Neil + Lillian Cherry		12					No	"															
13	" " "		13					No	No	"														
14	Eddie E. + Melvin C. Woodworth		14					No	Yes	"														
15	" " "		15					No	"	"														
16	" " "		16					No	"	"														
17	" " "		17					No	"	"														
18	Bernhardt J. + Ivy J. ~~Hanson~~ Hanson		18					No	"	"														
19	" " "		19					No	"	"														
20																								
	Lillie I. Brown	N½	11																					

Validations by School Districts as Equalized by Department of Taxation

	Sold for Taxes	District No. 114 Rate 97 Mills	District No. 114 Rate 97 Mills	District No. 114 Rate 97 Mills	District No. Rate Mills	District No. Rate Mills	District No. Rate Mills	Tax Including State Homestead Mills	State Tax on Non-Homestead 9.12 Mills	Special Taxes	Special Taxes	Total Taxes		Paid	When Paid	Number of Receipt	March Settlement 1962	June Settlement 1962	Penalty	November Settlement 1962	Penalty	Collections to First Monday in January 1963	Penalty	Delinquent on First Monday in January 1963	Total Delinquent Tax and Penalty	Remarks
		Dollars	Dollars	Dollars	Dollars	Dollars	Dollars	$ cts.	$ cts.	$ cts.	$ cts.	$ cts.			Month Day Year		$ cts.	$ cts.	$ cts.	$ cts.	$ cts.	$ cts.	$ cts.	$ cts.	$ cts.	
1			9					2 26	08			2 34	1	PAID IN FULL	MAY 3 1 1962											10385
2			72					18 12	66			18 98	2	PAID IN FULL	MAY 3 1 1962	5739		23 46								"
3			9					2 26	08			2 34	3	PAID IN FULL	MAY 3 1 1962											"
4	SOLD FOR TAXES	4 7						1 94				1 94	4	PAID IN FULL	APR 1 3 1962			1 94								10387
5	SOLD FOR TAXES	4 117						32 38				32 38	5	PAID IN FULL	APR 1 3 1962	7911		32 38								"
6		12						3 32	10			3 42	6	PAID IN FULL	FEB 1 4 1962		3 42									10389
7		12						3 32	10			3 42	7	PAID IN FULL	FEB 1 4 1962	3205	3 42									"
8		4 8						2 22				2 22	8	PAID IN FULL	MAY 2 2 1962											10388
9		4 7						1 94				1 94	9	PAID IN FULL	MAY 2 2 1962			1 94								"
10		4 46						12 74				12 74	10	PAID IN FULL	MAY 2 2 1962	3394										"
11		4 7						1 94				1 94	11	PAID IN FULL	MAY 2 2 1962											"
12	SOLD FOR TAXES		6-14-62 64 Eddie Smith					16 12	58			16 70	12	PAID IN FULL	JUN 1 5 1962	5847				20 70	31					16.70 added 1935
13	SOLD FOR TAXES	14						3 88	12			4 00	13	PAID IN FULL	JUN 1 5 1962											"
14			43					10 82	40			11 22	14	PAID IN FULL	APR 2 3 1962			11 22								10382
15			228					57 40	208			59 48	15	PAID IN FULL	APR 2 3 1962	7621		59 48								"
16			10					2 52	10			2 62	16	PAID IN FULL	APR 2 3 1962			2 62								"
17			10					2 52	10			2 62	17	PAID IN FULL	APR 2 3 1962			2 62								"
18			10					2 52	10			2 62	18	PAID IN FULL	APR 2 5 1962	6549		30 80								10381
19			105					27 20	98			28 18	19	PAID IN FULL	APR 2 5 1962											"
20													20													
		4 192 38 230		4 192 499 = 537 729				65 68 125 62 189 30	4 90			194 20					6 14	183 36		20 70						16.70 added

Assessment Roll and Tax List of Real Property in the Town of Pente Lake, Cass County, Minnesota, for Taxes for the Year 1961.

Form 5C. MILLER-DAVIS CO., MINNEAPOLIS

* Indicate Type of Property: R-Residential, C-Commercial, I-Industrial, U-Utility, F-Farm, L-Lakeshore, T-Timber, M-Mineral

	In Whose Name Assessed	Description of Property: Subdivision (Plat of East Shore)	Sec. or Lot	Town or Block	Rng.	Number of Acres of Land (Acres / 100ths)	No. School District	Indicate Homestead Yes or No	Agri. or Seas. Road Yes or No	Indicate Type of Property*	True and Full Valuations: Land Exclusive of Structures and Improvements (Dollars)	Buildings and Other Structures (Dollars)	Machinery Permanently Attached to Real Estate (Dollars)	Total True and Full Value (Dollars)	Assessed Valuations: Rural: Homestead Up to $4,000 20% (Dollars)	Rural: Over $4,000 and Non-Homestead 33⅓% (Dollars)	All Other: Timber Land Class 3e 20% (Dollars)	All Other: Homestead Up to $4,000 25% (Dollars)	All Other: Over $4,000 and Non-Homestead 40% (Dollars)	All Other: Machinery Permanently Attached to Real Estate 33⅓% (Dollars)	All Other: Seasonal and Recreational Cabins 33⅓% (Dollars)	Total Assessed Value (Dollars)	Total Assessed Value as Equalized by the Board of Review (Dollars)	Final Equalized Value (Dollars)
1	Marion + Marion B. Wobaril		20				114	No	yes	L														
2	" " "		21					No	"	"														
3	" " "		22					No	"	"														
4	" " "		23					No	"	"														
5	" " "		24					No	"	"														
6			25					No	"	"														
7	Robert W. + Pearl "alive alewin" ~~John + Bessie Jones~~		26					No	"	"														
8	" " "		27					No	"	"														
9	" " " Bartholomew		28					No	"	"														
10	Fred H + Marion I Bartholomew		29					No	"	"														
11	" " "		30					No	"	"														
12	" " "		31					No	"	"														
13	" " "		32					No	"	"														
14	" " " Daisy Est. deceased Lang		33					No	"	"														
15	~~Fred W Lang~~		34					No	"	"														
16	" "		35					No	"	"														
17	Leon A Smith		36					No	"	"														
18	" "		37					No	"	"														
19	Ward W + Ellen P. Boyd		38					No	No	"														
20	" " "		39					No	No	"														

	Sold for Taxes	Valuations by School Districts as Equalized by Department of Taxation: District No. 114 Rate 44 Mills	District No. 114 Rate 44 Mills	District No. 114 Rate 44 Mills	District No. ___ Rate ___ Mills	District No. ___ Rate ___ Mills	District No. ___ Rate ___ Mills	Tax Including State Homestead ___ Mills	State Tax on Non-Homestead 9.12 Mills	Special Taxes	Special Taxes	Total Taxes		Paid	When Paid (Month Day Year)	Number of Receipt	March Settlement 1962	June Settlement 1962	Penalty	November Settlement 1962	Penalty	Collections to First Monday in January 1963	Penalty	Delinquent on First Monday in January 1963	Total Delinquent Tax and Penalty	Remarks
		Dollars	Dollars	Dollars	Dollars	Dollars	Dollars	$ cts.	$ cts.	$ cts.	$ cts.	$ cts.					$ cts.	$ cts.	$ cts.	$ cts.	$ cts.	$ cts.	$ cts.	$ cts.	$ cts.	
1				10				252	10			262	1	2 HALF PAID	SEP 6 1962											10324
														1ST HALF PAID	MAY 14 1962											
2				10				252	10			262	2	2 HALF PAID	SEP 6 1962											"
														1ST HALF PAID	MAY 14 1962											
3				10				252	10			262	3	2 HALF PAID	SEP 6 1962			27 42		27 42						"
														1ST HALF PAID	MAY 14 1962	8274										
4				160				4028	146			4174	4	2 HALF PAID	SEP 6 1962	16756										"
														1ST HALF PAID	MAY 14 1962											
5				10				252	10			262	5	2 HALF PAID	SEP 6 1962											"
														1ST HALF PAID	MAY 14 1962											
6				10				252	10			262	6	2 HALF PAID	SEP 6 1962											"
														1ST HALF PAID	MAY 14 1962											
7				15				378	14			392	7	PAID IN FULL	MAY 14 1962			3 92								12382
8				302				7604	276			7880	8	PAID IN FULL	MAY 14 1962	4780		78 80								"
9				10				252	10			262	9	PAID IN FULL	MAY 14 1962			2 62								"
10				10				252	10			262	10	PAID IN FULL	JUN 27 1962											10241
11				10				252	10			262	11	PAID IN FULL	JUN 27 1962											"
12				254				6394	232			6626	12	PAID IN FULL	JUN 27 1962	16787				76 18	1 14					"
13				9				226	08			234	13	PAID IN FULL	JUN 27 1962											"
14				9				226	08			234	14	PAID IN FULL	JUN 27 1962											"
15				81				2040	74			2114	15	PAID IN FULL	FEB 7 1962	897	21 14									10261
16				10				252	10			262	16	PAID IN FULL	FEB 7 1962	897	2 62									"
17				176				4432	160			4592	17	PAID IN FULL	MAY 23 1962	7048		45 92								10380
18				10				252	10			262	18	PAID IN FULL	MAY 23 1962											"
19		125						3460	114			3574	19	PAID IN FULL	APR 23 1962	7622		35 74								16539
20		12						332	10			342	20	PAID IN FULL	APR 23 1962			3 42								"
		137		1106 = 1243				37942 / 27848 / 31640	1142			32782					23 76	331 64		103 60						

Assessment Roll and Tax List of Real Property in the Town of Ponto Lake, Cass County, Minnesota, for Taxes for the Year 1961.

Form 3C. MILLER-DAVIS CO., MINNEAPOLIS

* Indicate Type of Property: R-Residential, C-Commercial, I-Industrial, U-Utility, F-Farm, L-Lakeshore, T-Timber, M-Mineral

	IN WHOSE NAME ASSESSED	DESCRIPTION OF PROPERTY: SUBDIVISION	Sec. or Lot	Town or Block	Rng.	Number of Acres of Land (Acres 1000ths)	No. School District	Indicate Homestead Yes or No	Agri. or Rural Res. Yes or No	Indicate Type of Property*	TRUE AND FULL VALUATIONS: LAND Exclusive of Structures and Improvements (Dollars)	BUILDINGS and Other Structures (Dollars)	MACHINERY Permanently Attached to Real Estate (Dollars)	TOTAL True and Full Value (Dollars)	ASSESSED VALUATIONS: RURAL: Homestead Up to $4,000 20% (Dollars)	RURAL: Over $4,000 and Non-Homestead 33⅓% (Dollars)	ALL OTHER: Timber Land Class 3e 20% (Dollars)	ALL OTHER: Homestead Up to $4,000 25% (Dollars)	ALL OTHER: Over $4,000 and Non-Homestead 40% (Dollars)	ALL OTHER: MACHINERY Permanently Attached to Real Estate 33⅓% (Dollars)	ALL OTHER: Seasonal and Recreational Cabins 33⅓% (Dollars)	TOTAL ASSESSED VALUE (Dollars)	Total Assessed Value as Equalized by the Board of Review (Dollars)	FINAL EQUALIZED VALUE (Dollars)
		PLAT OF East Shore																						
1	Arthur M. & Wilma A. Baettiger			40 lin. rods			114	No	Yes	L														
2	Ward J. & Ellen F. Boyd	A piece of lot 40-21.4' on S.W. Cor. thence N. to E. Cor. thence to place of beg.						No	No	L														
3																								
4																								
5																								
6	Ruth Lyon Lainell		41					No	Yes	L														
7	E. L. & Evangeline S. Maynard		42					No	"	"														
8	" " "		43					No	"	"														
9	Fred H. & Marion I. Bartholomew	Outlot	A					No	No	"														
10																								
11																								
12																								
13																								
14																								
15																								
16																								
17																								
18																								
19																								
20																								

	SOLD FOR TAXES	VALUATIONS BY SCHOOL DISTRICTS AS EQUALIZED BY DEPARTMENT OF TAXATION: District No. 114 Rate 41 Mills (Dollars)	District No. 114 Rate 41 Mills (Dollars)	District No. 114 Rate 42 Mills (Dollars)	District No. ___ Rate ___ Mills (Dollars)	District No. ___ Rate ___ Mills (Dollars)	District No. ___ Rate ___ Mills (Dollars)	Tax Including State Homestead ___ Mills ($ cts.)	State Tax on Non-Homestead 412 Mills ($ cts.)	SPECIAL TAXES ($ cts.)	SPECIAL TAXES ($ cts.)	TOTAL TAXES ($ cts.)
1				188				47.34	1.72			49.06
2		4						1.10	.04			1.14
3												
4												
5												
6	SOLD FOR TAXES			139				35.00	1.26			36.26
7				122				30.72	1.12			31.84
8				104				26.18	.94			27.12
9		10						2.76	.08			2.84
10												
11												
12												
13												
14												
15												
16												
17												
18												
19												
20												
		14		5537.567				137.24	5.16			142.26
								3.86				
								143.10				

	PAID	WHEN PAID (Month Day Year)	Number of Receipt	March Settlement 1962 ($ cts.)	June Settlement 1962 ($ cts.)	Penalty ($ cts.)	November Settlement 1962 ($ cts.)	Penalty ($ cts.)	Collections to First Monday in January 1963 ($ cts.)	Penalty ($ cts.)	Delinquent on First Monday in January 1963 ($ cts.)	Total Delinquent Tax and Penalty ($ cts.)	REMARKS
1	PAID IN FULL	APR 25 1962	6950		49.06								10480
2	PAID IN FULL	APR 23 1962	7622		1.14								10529
3													
4													
5													
6	2nd Half Paid	OCT 15 1962									36.26		
7	1st Half Paid	MAY 7 1962	15411		15.92		15.92						165.73 10262
8	Part Paid	MAY 8 1962	8614		13.57		13.55						"
9	Balance Paid	OCT 15 1962									2.84	3.12	10241
10													
11													18110
12													
13													
14													
15													
16													
17													
18													
19													
20													
				79.69		29.47					39.10		

Assessment Roll and Tax List of Real Property in the Town of Pente Lake, Cass County, Minnesota, for Taxes for the Year 1961.

Form 5C Miller-Davis Co., Minneapolis

* Indicate Type of Property: R-Residential, C-Commercial, I-Industrial, U-Utility, F-Farm, L-Lakeshore, T-Timber, M-Mineral

	In Whose Name Assessed		Description of Property: Subdivision	Sec. or Lot	Town or Block	Rng.	Number of Acres of Land (Acres / 100ths)	No. School District	Indicate Homestead Yes or No	Agri. or Rural Homes Yes or No	Indicate Type of Property	True and Full Valuations: Land Exclusive of Structures and Improvements	Buildings and Other Structures	Machinery Permanently Attached to Real Estate	Total True and Full Value	Assessed Valuations: Rural: Homestead Up to $4,000 20%	Rural: Over $4,000 and Non-Homestead 33⅓%	All Other: Timber Land Class 3e 20%	All Other: Homestead Up to $4,000 25%	All Other: Over $4,000 and Non-Homestead 40%	All Other: Machinery Permanently Attached to Real Estate 33⅓%	All Other: Seasonal and Recreational Cabins 33⅓%	Total Assessed Value	Total Assessed Value as Equalized by the Board of Review	Final Equalized Value
			Ada Pine Beach									Dollars	Dollars	Dollars	Dollars	Dollars	Dollars	Dollars	Dollars	Dollars	Dollars	Dollars	Dollars	Dollars	Dollars
			Part of Lot 3 Sec. 27-139-29																						
1	W. F. + Mary Lynn Hoselein			1				114	No	No	L														
2	" " "			2					No	"	"														
3	Frank H. + Frieda E. Bell			3	Lot 2-70'				No	"	"														
4	Nick + Viola Bermann		8.70' of	3					No	Yes	"														
5	Frank H. + Frieda E. Bell			4					No	"	"														
6	Gerald D. + Judith C. Anderson, Jt. Ten			5					No	"	"														
7	Harry E. + Frieda C. Cullen			6					No	"	"														
8	" " "			7					No	"	"														
9	William + Martha M. Sogden			8					No	"	"														
10	Arnold H. + Marguerite K. Berg			9					No	No	"														
11	Glenn J. + Irene E. Nines			10					No	"	C														
12	" " "			11					No	"	L														
13	" " "			12					No	"	"														
14	" " "			13					No	"	C														
15	" " "			14					Yes	"	L														
16	" " "			15					No	"	C														
17	" " "			16					No	"	L														
18	" " "			17					Yes	"	L														
19	William W. + Mariam Anderson			18					Yes	"	R														
20																									

Valuations by School Districts as Equalized by Department of Taxation

	Sold for Taxes	District No. 114 Rate 47.1 Mills	District No. 115 Rate 47.1 Mills	District No. ___ Rate ___ Mills	District No. ___ Rate ___ Mills	District No. ___ Rate ___ Mills	Tax Including State Homestead ___ Mills	State Tax on Non-Homestead 9.1 Mills	Special Taxes	Special Taxes	Total Taxes	Paid	When Paid (Month Day Year)	Number of Receipt	March Settlement 1962	June Settlement 1962	Penalty	November Settlement 1962	Penalty	Collections to First Monday in January 1963	Penalty	Delinquent on First Monday in January 1963	Penalty	Total Delinquent Tax and Penalty	Remarks
		Dollars	Dollars	Dollars	Dollars	Dollars	$ cts.	$ cts.	$ cts.	$ cts.	$ cts.				$ cts.	$ cts.	$ cts.	$ cts.	$ cts.	$ cts.	$ cts.	$ cts.	$ cts.	$ cts.	
1		189										2d HALF PAID	AUG 7 1962	1245											
		63					6974	60			7034	1st Half Paid	MAY 25 1962	11266		35 17		35 17							102.50
2		130					3598	118			3716	2d HALF PAID	AUG 7 1962	1245											
												1st Half Paid	MAY 25 1962	11266		18 58		18 58							"
3		14					388	12			400	PAID IN FULL	MAY 23 1962	11183		4 00									102.29
4			189				4758	172			4930	PAID IN FULL	MAY 23 1962	11211		49 30									102.70
5			59				1486	54			1540	PAID IN FULL	MAY 23 1962	11183		15 40									102.29
6			59				1486	54			1540	PAID IN FULL	MAY 23 1962	11199		15 40									102.69
7			56				1410	52			1462	PAID IN FULL	MAY 23 1962	11205		14 62									102.38
8			99				2492	90			2582	PAID IN FULL	MAY 23 1962	11205		25 82									"
9			152				3826	138			3964	PAID IN FULL	JAN 31 1962	2765	39 64										102.60
10		21					582	20			602	PAID IN FULL	MAY 31 1962	8618		6 02									102.85
11		62					1716	56			1772	2d HALF PAID	JUL 19 1962												102.81
												1st HALF PAID	MAY 31 1962												"
12		65					1800	60			1860	2d HALF PAID	JUL 19 1962												"
												1st HALF PAID	MAY 31 1962												"
13		62					1716	56			1772	2d HALF PAID	JUL 19 1962												"
												1st HALF PAID	MAY 31 1962												"
14		84					2464	82			2546	2d HALF PAID	JUL 19 1962												"
												1st HALF PAID	MAY 31 1962	1538											"
15		146					4014	134			4014	2d HALF PAID	JUL 19 1962	2777		82 20		82 20							"
												1st HALF PAID	MAY 31 1962												"
16		75					2076	68			2144	2d HALF PAID	JUL 19 1962												"
												1st HALF PAID	MAY 31 1962												"
17		69					1910	62			1972	2d HALF PAID	JUL 19 1962												"
												1st HALF PAID	MAY 31 1962												"
18		13					360				360	2d HALF PAID	JUL 19 1962												"
												1st HALF PAID	MAY 31 1962												"
19		13					360				360	PAID IN FULL	MAY 8 1962	8609		3 60									18.09
20																									
		358	358				27958																		
		662	614	1266			15458	1154			44570				39 64	270 11		135 97							
		1010		1624			43416																		

Assessment Roll and Tax List of Real Property in the Town of Pond Lake, Cass County, Minnesota, for Taxes for the Year 1961.

Form 5C—MILLER-DAVIS CO., MINNEAPOLIS

* Indicate Type of Property: R-Residential, C-Commercial, I-Industrial, U-Utility, F-Farm, L-Lakeshore, T-Timber, M-Mineral

	IN WHOSE NAME ASSESSED		DESCRIPTION OF PROPERTY: SUBDIVISION	Sec. or Lot	Town or Block	Rng.	Number of Acres of Land (Acres 100ths)	No. School District	Indicate Homestead Yes or No	Agr. Homestead Yes or No	* Indicate Type of Property	TRUE AND FULL VALUATIONS: LAND Exclusive of Structures and Improvements	BUILDINGS and Other Structures	MACHINERY Permanently Attached to Real Estate	TOTAL True and Full Value	ASSESSED VALUATIONS: RURAL: Homestead Up to $4,000 20%	RURAL: Over $4,000 and Non-Homestead 33⅓%	ALL OTHER: Timber Land Class 3a 20%	ALL OTHER: Homestead Up to $4,000 25%	ALL OTHER: Over $4,000 and Non-Homestead 40%	ALL OTHER: Permanently Attached to Real Estate 33⅓%	ALL OTHER: Seasonal and Recreational Cabins 33⅓%	TOTAL ASSESSED VALUE	Total Assessed Value as Equalized by the Board of Review	FINAL EQUALIZED VALUE
			Ada Pine Beach									Dollars	Dollars	Dollars	Dollars	Dollars	Dollars	Dollars	Dollars	Dollars	Dollars	Dollars	Dollars	Dollars	Dollars
	Charles J. Lonhoff	1		19				114	No	Yes	L														
	" "	2		20					No	"	"														
	" "	3		21					No	"	"														
	Hollis L. Johnson	4		22					No	"	"														
	" "	5		23					No	"	"														
	Ernest F. & Meg Kearnes Wilkie	6		24					No	"	"														
	" " " "	7		25					No	"	"														
	Arthur F. & Bernadette V. Olson	8		26					Yes	No	R														
	" " "	9		27					Yes	"	R														
	" " "	10		28					Yes	"	R														
		11																							
		12																							
		13																							
		14																							
		15																							
		16																							
		17																							
		18																							
		19																							
		20																							

	SOLD FOR TAXES	VALUATIONS BY SCHOOL DISTRICTS AS EQUALIZED BY DEPARTMENT OF TAXATION: District No. 114 Rate 47 Mills	District No. 114 Rate 47 Mills	District No. ___ Rate ___ Mills	District No. ___ Rate ___ Mills	District No. ___ Rate ___ Mills	Tax Including State Homestead ___ Mills	State Tax on Non-Homestead 912 Mills	SPECIAL TAXES	SPECIAL TAXES	TOTAL TAXES	PAID	WHEN PAID Month Day Year	Number of Receipt	March Settlement 1962	June Settlement 1962	Penalty	November Settlement 1962	Penalty	Collections to First Monday in January 1963	Penalty	Delinquent on First Monday in January 1963	Total Delinquent Tax and Penalty	REMARKS
		Dollars	Dollars	Dollars	Dollars	Dollars	$ cts.	$ cts.	$ cts.	$ cts.	$ cts.				$ cts.	$ cts.	$ cts.	$ cts.	$ cts.	$ cts.	$ cts.	$ cts.	$ cts.	
1			69				1738	62			1800	1	2nd Half Paid SEP 10 1962 1st Half Paid MAY 23 1963											18371
2			69				1738	62			1800	2	2nd Half Paid SEP 10 1962 1st Half Paid MAY 23 1963	16772 11171		43 70		43 70						"
3			197				4960	180			5140	3	2nd Half Paid SEP 10 1962 1st Half Paid MAY 23 1963											"
4			15				378	14			392	4	PAID IN FULL JAN 4 1963											18092
5			69				1738	62			1800	5	PAID IN FULL JAN 4 1963	18853						21 72	1 75			"
6			15				378	14			392	6										3 92	4 31	12484
7			95				2392	86			2478	7										24 78	2 73	"
8	4 86						2380				2380	8	PAID IN FULL MAY 16 1962											18296
9	4 34						942				942	9	PAID IN FULL MAY 16 1962	6776		50 54								"
10	4 12						332				332	10	PAID IN FULL MAY 16 1962											"
11												11												
12												12												
13												13												
14												14												
15												15												
16												16												
17												17												
18												18												
19												19												
20												20												
	4 132		4 132				3654																	
			529	529			13322	480			17456					80 24		43 70		21 92		29 70		
				66			16972																	

Assessment Roll and Tax List of Real Property in the Town of Ponto Lake, Cass County, Minnesota, for Taxes for the Year 1961.

Form 5C MILLER-DAVIS CO., MINNEAPOLIS

* Indicate Type of Property: R-Residential, C-Commercial, I-Industrial, U-Utility, F-Farm, L-Lakeshore, T-Timber, M-Mineral

	IN WHOSE NAME ASSESSED	DESCRIPTION OF PROPERTY: SUBDIVISION	Sec. or Lot	Town. or Block	Rng.	Number of Acres of Land (Acres / 100ths)	No. School District	Indicate House Yes No	Indicate Seasonal Resort Yes No	Indicate Type Property	TRUE AND FULL VALUATIONS: LAND Exclusive of Structures and Improvements	BUILDINGS and Other Structures	MACHINERY Permanently Attached to Real Estate	TOTAL True and Full Value	ASSESSED VALUATIONS: RURAL: Homestead Up to $4,000 20%	RURAL: Over $4,000 and Non-Homestead 33⅓%	ALL OTHER: Timber Land Class 3a 20%	ALL OTHER: Homestead Up to $4,000 25%	ALL OTHER: Over $4,000 and Non-Homestead 40%	ALL OTHER: MACHINERY Permanently Attached to Real Estate 33⅓%	ALL OTHER: Seasonal and Recreational Cabins 33⅓%	TOTAL ASSESSED VALUE	Total Assessed Value as Equalized by the Board of Review	FINAL EQUALIZED VALUE	REMARKS
		Ponto North Shore									Dollars	Dollars	Dollars	Dollars	Dollars	Dollars	Dollars	Dollars	Dollars	Dollars	Dollars	Dollars	Dollars	Dollars	
		Govt Lot 4 Sec. 3-139-29																							
1	Robert E. & Jean S. Young (Wife Josephine Nelson)		1				114	No	Yes	L															
2	Ethel Mae Barber		2					No	"	"															
3	Frank C. & Dorothy Heinisch W½ nt. & Opal W. & Gladys Jensen E½ nt.		3					No	"	"															
4	Wallace K. & Lessie M. Groves		4					No	"	"															
5	Claude O. & Irene C. Wilson		5					No	"	"															
6	Chas. A. & Jimmie E. Musselman		6					No	"	"															
7	Guy R. & Dagmar Fisher		7					No	"	"															
8	Thomas R. & Ida Hauck Weston		8					No	"	"															
9	Mabel K. Matthews	E½ of	9					No	"	"															
10	Thomas R. & Ida Hauck Weston	W½ of	9					No	"	"															
11	Mabel K. Matthews		10					No	"	"															
12	Frank E. & Emma M. Seeley		11					No	No	R															
13	Foster D. & Grace Stiles		12					No	Yes	L															
14																									
15																									
16																									
17																									
18																									
19																									
20																									

	SOLD FOR TAXES	VALUATIONS BY SCHOOL DISTRICTS AS EQUALIZED BY DEPARTMENT OF TAXATION: District No. 114 Rate 47 Mills	District No. 2214 Rate 47 Mills	District No. 2214 Rate 29 Mills	District No. ___ Rate ___ Mills	District No. ___ Rate ___ Mills	District No. ___ Rate ___ Mills	Tax Including State Homestead ___ Mills	State Tax on Non-Homestead 9.12 Mills	SPECIAL TAXES	SPECIAL TAXES	TOTAL TAXES	PAID	WHEN PAID (Month Day Year)	Number of Receipt	March Settlement 1962	June Settlement 1962	Penalty	November Settlement 1962	Penalty	Collections to First Monday in January 1963	Penalty	Delinquent on First Monday in January 1963	Total Delinquent Tax and Penalty	REMARKS
		Dollars	Dollars	Dollars	Dollars	Dollars	Dollars	$ cts.	$ cts.	$ cts.	$ cts.	$ cts.				$ cts.	$ cts.	$ cts.	$ cts.	$ cts.	$ cts.	$ cts.	$ cts.	$ cts.	
1				193				48.60	1.76			50.36	PAID IN FULL	APR 2 3 1962	7976		50.36								10336
2				281				70.74	2.56			73.30	PAID IN FULL	MAY 3 1962	15094		73.30								10340
3				167				42.04	1.52			43.56	PAID IN FULL	MAY 3 1962	8604		43.56								10335
4				123				30.96	1.12			32.08	PAID IN FULL	FEB 1 4 1962	1110	32.08									10332
5				105				26.44	.96			27.40	PAID IN FULL	MAY 3 1962	15696		27.40								10337
6				127				31.98	1.16			33.14	PAID IN FULL	MAY 15 1962	8940		33.14								10338
7				199				50.10	1.82			51.92	PAID IN FULL	MAY 1 1962	8782		51.92								10339
8				140				35.24	1.28			36.52	PAID IN FULL	MAY 3 1962	8457		36.52								10344
9				14				3.52	.12			3.64	PAID IN FULL	MAY 8 1962	8668		3.64								10341
10				14				3.52	.12			3.64	PAID IN FULL	MAY 3 1962	8457		3.64								
11				102				25.68	.94			26.62	PAID IN FULL	MAY 3 1962	8607		26.62								10342
12		156						43.18	1.42			44.60	PAID IN FULL	MAY 3 1962	15695		44.60								10271
13				149				37.52	1.36			38.88	PAID IN FULL	MAY 1 1962	8783		38.88								10343
14																									
15																									
16																									
17																									
18																									
19																									
20																									
		156		1614 = 1770				43.18 / 46.34 / 49.50	1.614			46.56				32.08	433.84								

Assessment Roll and Tax List of Real Property in the Town of Ponto Lake, Cass County, Minnesota, for Taxes for the Year 1961.

Form 54 MILLER-DAVIS CO., MINNEAPOLIS

* Indicate Type of Property: R-Residential, C-Commercial, I-Industrial, U-Utility, F-Farm, L-Lakeshore, T-Timber, M-Mineral

	IN WHOSE NAME ASSESSED	DESCRIPTION OF PROPERTY: SUBDIVISION (Snodgrass' 1st Add'n. to East Shore)	Sec. or Lot	Town or Block	Rng.	Number of Acres of Land (Acres 100ths)	No. School District	Indicate Homestead Yes or No	Agri. or Sema Here Yes or No	* Indicate Type of Property	TRUE AND FULL VALUATIONS: LAND Exclusive of Structures and Improvements (Dollars)	BUILDINGS and Other Structures (Dollars)	MACHINERY Permanently Attached to Real Estate (Dollars)	TOTAL True and Full Value (Dollars)	ASSESSED VALUATIONS: RURAL: Homestead Up to $4,000 20% (Dollars)	RURAL: Over $4,000 and Non-Homestead 33⅓% (Dollars)	Timber Land Class 3a 20% (Dollars)	ALL OTHER: Homestead Up to $4,000 25% (Dollars)	ALL OTHER: Over $4,000 and Non-Homestead 40% (Dollars)	MACHINERY Permanently Attached to Real Estate 33⅓% (Dollars)	Seasonal and Recreational Cabins 33⅓% (Dollars)	TOTAL ASSESSED VALUE (Dollars)	Total Assessed Value as Equalized by the Board of Review (Dollars)	FINAL EQUALIZED VALUE (Dollars)
1	Chas + Vivian Kobs		1				114	710	Yes	L														
2	Glenn + Rosetta E. Snodgrass		2 road																					
3	Ben + Lyla Linsley		3					710	3/4	L														
4	Robert + Dorothy Osborne		4					710	"	"														
5																								
6																								
7																								
8																								
9																								
10																								
11																								
12																								
13																								
14																								
15																								
16																								
17																								
18																								
19																								
20																								

	SOLD FOR TAXES	VALUATIONS BY SCHOOL DISTRICTS AS EQUALIZED BY DEPARTMENT OF TAXATION: District No. / Rate ___ Mills	District No. / Rate ___ Mills	District No. 1 / Rate 7.1 / 25 Mills	District No. / Rate ___ Mills	District No. / Rate ___ Mills	District No. / Rate ___ Mills	Tax Including State Homestead ___ Mills	State Tax on Non-Homestead 9.12 Mills	SPECIAL TAXES	SPECIAL TAXES	TOTAL TAXES	PAID	WHEN PAID (Month Day Year)	Number of Receipt	March Settlement 1962	June Settlement 1962	Penalty	November Settlement 1962	Penalty	Collections in First Monday in January 1963	Penalty	Delinquent on First Monday in January 1963	Total Delinquent Tax and Penalty	REMARKS
		Dollars	Dollars	Dollars	Dollars	Dollars	Dollars	$ cts.	$ cts.	$ cts.	$ cts.	$ cts.				$ cts.	$ cts.	$ cts.	$ cts.	$ cts.	$ cts.	$ cts.	$ cts.	$ cts.	
1				196				4934	178			5112	PAID IN FULL	APR 25 1962	6857		51.12								14479
2																									
3				150				3776	136			3912	PAID IN FULL	MAY 16 1962	4736		39.12								16330
4				190				4784	174			4958	PAID IN FULL	MAY 23 1962	11186		49.58								14331
5																									
6																									
7																									
8																									
9																									
10																									
11																									
12																									
13																									
14																									
15																									
16																									
17																									
18																									
19																									
20																									
				536				13494	488			13982					139.82								

Assessment Roll and Tax List of Real Property in the Town of Pontoville, Cass County, Minnesota, for Taxes for the Year 1961.

FORM 5C MILLER-DAVIS CO., MINNEAPOLIS

* Indicate Type of Property: R-Residential, C-Commercial, I-Industrial, U-Utility, F-Farm, L-Lakeshore, T-Timber, M-Mineral

	IN WHOSE NAME ASSESSED	DESCRIPTION OF PROPERTY: SUBDIVISION	Sec. or Lot	Town or Block	Rng.	Number of Acres of Land (Acres 100ths)	No. School District	Individual Homestead Yes or No	Agri. or Resa. Homestead Yes or No	* Individual Type of Property	TRUE AND FULL VALUATIONS: LAND Exclusive of Structures and Improvements	BUILDINGS and Other Structures	MACHINERY Permanently Attached to Real Estate	TOTAL True and Full Value	ASSESSED VALUATIONS: RURAL: Homestead Up to $4,000 20%	RURAL: Over $4,000 and Non-Homestead 33⅓%	ALL OTHER: Timber Land Class 3a 20%	ALL OTHER: Homestead Up to $4,000 25%	ALL OTHER: Over $4,000 and Non-Homestead 40%	MACHINERY Permanently Attached to Real Estate 33⅓%	Seasonal and Recreational Cabins 33⅓%	TOTAL ASSESSED VALUE	Total Assessed Value as Equalized by the State Board of Review	FINAL EQUALIZED VALUE
		Snodgrass's 2nd Add'n to East Shore									Dollars	Dollars	Dollars	Dollars	Dollars	Dollars	Dollars	Dollars	Dollars	Dollars	Dollars	Dollars	Dollars	Dollars
1	Olga M. Severens	Part of Lots 2+3 Sec. 10-134-29	1				114	Yes	No	L														
2	" "		2	Less N.W. 40'				No	Yes	"														
3	Floyd H. + Zoe E. Rankin	N.W. 40' of	2					No	No	"														
4	Dayton D. + Margaret J. Van Deusen		3					No	"	"														
5	~~Harry D. Brooks~~		4					No	Yes	"														
6	C. Clifford + Marie L. Johnson		5					No	"	"														
7	Ernest E. + Lillian S. Wald		6					No	"	"														
8	Ralph M. + Evelyn L. March		7					No	"	"														
9	Forrest + Lizetta Snodgrass		8					Yes	No	"														
10	Glenn J. + Rosetta E. Snodgrass		9					Yes	"	"														
11	Stanley E. + Robert L. Sayett		10					No	Yes	"														
12	" " "		11					No	"	"														
13	Glenn J. + Rosetta E. Snodgrass	Resume Lot	11	(2.64 Acres Tot.)				Yes	No	R														
14																								
15																								
16																								
17																								
18																								
19																								
20																								

	SOLD FOR TAXES	VALUATIONS BY SCHOOL DISTRICTS AS EQUALIZED BY DEPARTMENT OF TAXATION: District No. 114 Rate 47 Mills	District No. ___ Rate ___ Mills	District No. 114 Rate 91 Mills	District No. ___ Rate ___ Mills	District No. ___ Rate ___ Mills	District No. ___ Rate ___ Mills	Tax Including State Homestead ___ Mills	State Tax on Non-Homestead 91 Mills	SPECIAL TAXES	SPECIAL TAXES	TOTAL TAXES		PAID	WHEN PAID Month Day Year	Number of Receipt	March Settlement 1962	June Settlement 1962	Penalty	November Settlement 1962	Penalty	Collections to First Monday in January 1963	Penalty	Delinquent on First Monday in January 1963	Total Delinquent Tax and Penalty	REMARKS
		Dollars	Dollars	Dollars	Dollars	Dollars	Dollars	$ cts.	$ cts.	$ cts.	$ cts.	$ cts.					$ cts.	$ cts.	$ cts.	$ cts.	$ cts.	$ cts.	$ cts.	$ cts.	$ cts.	
1		4 17						470				470	1	PAID IN FULL	MAY 1 1 1962			470								10254
2				523				13168	476			13644	2	PAID IN FULL	MAY 1 1 1962	8778		13644								"
3		14						388	12			400	3													10094
4		17						470	16			486	4	2nd HALF PAID	OCT 2 9 1962	20482								400	8% 440	
5				245				6168	224			6392	5	1st HALF PAID	MAY 1 6 1962	4777		3196		3196				486	8% 535	"
6				89				2240	82			2322	6	PAID IN FULL	APR 1 2 1962	7851		2322								15541 10334
7				61				1536	56			1592	7	PAID IN FULL	MAY 2 3 1962	11181		1592								10541
8				96				2416	88			2504	8	PAID IN FULL	JAN 2 5 1962	1451	25 04									10332
9		4 13						360				360	9	PAID IN FULL	MAY 3 1 1962	15806		360								10540
10		4 13						360				360	10	2nd HALF PAID	OCT 3 1 1962	19561										10257
11				69				1738	62			1800	11	1st HALF PAID	MAY 3 1 1962	15892		180		180						10233
12				15				378	14			392	12	PAID IN FULL	APR 2 5 1962	6847		1800								10332
13		4 12						332				332	13	PAID IN FULL	APR 2 5 1962	6847		392								"
14													14	PAID IN FULL	JUN 2 1 1962	14019				332	05					10095
15													15													
16													16													
17													17													
18													18													
19													19													
20													20													
		4 55			4 55			4380																		
		91		1098	3 1189			27644	1090			31054					25 04	23956		3708				886		
		86			1184			30024																		

Assessment Roll and Tax List of Real Property in the Town of Ponto Lake, Cass County, Minnesota, for Taxes for the Year 1961.

SEM 3C. MILLER-DAVIS CO., MINNEAPOLIS

* Indicate Type of Property: R-Residential, C-Commercial, I-Industrial, U-Utility, F-Farm, L-Lakeshore, T-Timber, M-Mineral

	IN WHOSE NAME ASSESSED	DESCRIPTION OF PROPERTY: SUBDIVISION	Sec. or Lot	Town or Block	Rng.	Number of Acres of Land (Acres 100ths)	No. School District	Indicate Homestead Yes or No	Agricultural Seasonal Recreational Yes or No	Indicate Type of Property	TRUE AND FULL VALUATIONS: LAND Exclusive of Structures and Improvements	BUILDINGS and Other Structures	MACHINERY Permanently Attached to Real Estate	TOTAL True and Full Value	ASSESSED VALUATIONS: RURAL: Homestead Up to $4,000 20%	RURAL: Over $4,000 and Non-Homestead 33⅓%	ALL OTHER: Timber Land Class 3e 20%	ALL OTHER: Homestead Up to $4,000 25%	ALL OTHER: Over $4,000 and Non-Homestead 40%	ALL OTHER: MACHINERY Permanently Attached to Real Estate 33⅓%	ALL OTHER: Seasonal and Recreational Cabins 33⅓%	TOTAL ASSESSED VALUE	Total Assessed Value as Equalized by the Board of Review	FINAL EQUALIZED VALUE
		Leeher's Hill Park									Dollars	Dollars	Dollars	Dollars	Dollars	Dollars	Dollars	Dollars	Dollars	Dollars	Dollars	Dollars	Dollars	Dollars
		East Ponto 1 - Sec. 23-139-29																						
1	Walter C. + Pauline B. Reichow		1			114		Yes No	Yes No	L												4187		
2	" " "		2					Yes No	" "	L												418		
3	Clarence R. Lesher		3					Yes No	Yes No	L														
4	William + Martha M. Boyken		4					Yes No	" "	L														
5	Warren J. + Marguerite M. Wood		5					Yes No	Yes No	L														
6	Edwin + Eudora Olson		6					Yes No	" "	L														
7	Emma Greving		7					Yes No	" "	L														
8	Clarence R. Lesher	Reserve Lot A						Yes No	" "	L														
9																								
10																								
11																								
12																								
13																								
14																								
15																								
16																								
17																								
18																								
19																								
20																								

	SOLD FOR TAXES	VALUATIONS BY SCHOOL DISTRICTS AS EQUALIZED BY DEPARTMENT OF TAXATION: District No. 114 Rate 47 Mills	District No. 114 Rate 47 Mills	District No. 114 Rate 47 Mills	District No. 114 Rate 47 Mills	District No. 114 Rate 47 Mills	District No. 114 Rate 47 Mills	Tax including State Homestead 9.16 Mills	State Tax on Non-Homestead 9.16 Mills	SPECIAL TAXES	SPECIAL TAXES	TOTAL TAXES	PAID	WHEN PAID (Month Day Year)	Number of Receipt	March Settlement 1962	June Settlement 1962	Penalty	November Settlement 1962	Penalty	Collections to First Monday in January 1963	Penalty	Delinquent on First Monday in January 1963	Total Delinquent Tax and Penalty	REMARKS
		Dollars	Dollars	Dollars	Dollars	Dollars	Dollars	$ cts.	$ cts.	$ cts.	$ cts.	$ cts.				$ cts.	$ cts.	$ cts.	$ cts.	$ cts.	$ cts.	$ cts.	$ cts.	$ cts.	
1		4187						51.76				51.76	2nd HALF PAID	OCT 31 1962											
1													1st HALF PAID	MAY 1 1962	19557		25.88								12588 10282
2		418						4.98				4.98	2nd HALF PAID	OCT 31 1962	19523		2.49		2.37						" "
2													1st HALF PAID	MAY 1 1962			2.49								
3	SOLD FOR TAXES	31						8.58	28			8.86											8.86		10187
4		36						9.96	32			10.28	PAID IN FULL	APR 25 1962	10860		10.28								10533
5			132					33.24	120			34.44	PAID IN FULL	APR 25 1962	10865		34.44								10365
6			82					20.64	74			21.38	PAID IN FULL	MAY 3 1962	10903		21.38								10367
7			108					27.20	98			28.18	PAID IN FULL	MAY 16 1962	11791		28.18								10364
8			116					29.20	106			30.26	PAID IN FULL	MAY 11 1962	11805		30.26								10366
9																									
10																									
11																									
12																									
13																									
14																									
15																									
16																									
17																									
18																									
19																									
20																									
		4205		4203				7528																	
		67		438	565			11028	458			19014					15211		2837				886		
		272			710			18556																	

Camp Blanche | Camp Lake Park | Kime Camp | Ponto Point | Sunset Beach | Flat of East Shore | Ponto Point | North Shore | Shoreacres 1st. Addn. | Shoreacres 2nd Addn. | Shady Wood Shores | Inkaya Haven | South Shores Bokins | Sunrise Point

Form 5C MILLER-DAVIS CO., MINNEAPOLIS

Assessment Roll and Tax List of Real Property in the Town of Pearle Lake, Cass County, Minnesota, for Taxes for the Year 1961.

* Indicate Type of Property: R-Residential, C-Commercial, I-Industrial, U-Utility, F-Farm, L-Lakeshore, T-Timber, M-Mineral

	IN WHOSE NAME ASSESSED	DESCRIPTION OF PROPERTY: Subdivision (Plat of Shady Wood Shores)	Sec. or Lot	Town or Block	Rng.	Number of Acres of Land (Acres 100ths)	No. School District	Indicate Homestead Yes or No	Agri. or Rural Yes or No	* Indicate Type of Property	TRUE AND FULL VALUATIONS: LAND Exclusive of Buildings and Improvements	BUILDINGS and Other Structures	MACHINERY Permanently Attached to Real Estate	TOTAL True and Full Value	ASSESSED VALUATIONS: RURAL: Homestead Up to $4,000 20%	RURAL: Over $4,000 and Non-Homestead 33⅓%	ALL OTHER: Timber Land Class 3a 20%	ALL OTHER: Homestead Up to $4,000 25%	ALL OTHER: Over $4,000 and Non-Homestead 40%	ALL OTHER: MACHINERY Permanently Attached to Real Estate 33⅓%	Seasonal and Recreational Cabins 33⅓%	TOTAL ASSESSED VALUE	Total Assessed Value as Equalized by the Board of Review	FINAL EQUALIZED VALUE
											Dollars	Dollars	Dollars	Dollars	Dollars	Dollars	Dollars	Dollars	Dollars	Dollars	Dollars	Dollars	Dollars	Dollars
1	Otto B. Griffore	Part of Govt Lot 4 & 5 Sec. 14-137-29	1				114	Yes	No	L														
2	" "		2					"	"	"														
3	" "		3					"	"	"														
4	" "		4					"	"	"														
5	" "		5					"	"	"														
6	" "		6					"	"	"														
7	" "		7					"	"	"														
8	" "		8					"	"	"														
9	" "		9					"	"	"														
10	" "		10					"	"	"														
11	" "		11					"	"	"														
12	" "		12					"	"	"														
13	" "		13					"	"	"														
14	" "		14					"	"	"														
15	" "		15					"	"	"														
16	" "		16					"	"	"														
17	" "		17					"	"	"														
18	" "		18					"	"	"														
19	" "		19					"	"	"														
20	" "		20					"	"	"														

	SOLD FOR TAXES	VALUATIONS BY SCHOOL DISTRICTS AS EQUALIZED BY DEPARTMENT OF TAXATION: District No. 114 Rate 4.7 Mills	District No. Rate Mills	District No. Rate Mills	District No. Rate Mills	District No. Rate Mills	Tax including State Tax on Homestead Mills	State Tax on Non-Homestead Mills	SPECIAL TAXES	SPECIAL TAXES	TOTAL TAXES		PAID	WHEN PAID (Month Day Year)	Number of Receipt	March Settlement 1962	June Settlement 1962	Penalty	November Settlement 1962	Penalty	Collections to First Monday in January 1963	Penalty	Delinquent on First Monday in January 1963	Total Delinquent Tax and Penalty	REMARKS
		Dollars	Dollars	Dollars	Dollars	Dollars	$ cts.	$ cts.	$ cts.	$ cts.	$ cts.					$ cts.	$ cts.	$ cts.	$ cts.	$ cts.	$ cts.	$ cts.	$ cts.	$ cts.	
1		4 5					1 38				1 38	1	2nd Half Paid 1st Half Paid	SEP 6 1962 MAY 23 1962											102.59
2		4 8					2 22				2 22	2	2nd Half Paid 1st Half Paid	SEP 6 1962 MAY 23 1962											
3		4 6					1 66				1 66	3	2nd Half Paid 1st Half Paid	SEP 6 1962 MAY 23 1962											
4		4 5					1 38				1 38	4	2nd Half Paid 1st Half Paid	SEP 6 1962 MAY 23 1962											
5		4 5					1 38				1 38	5	2nd Half Paid 1st Half Paid	SEP 6 1962 MAY 23 1962											
6		4 5					1 38				1 38	6	2nd Half Paid 1st Half Paid	SEP 6 1962 MAY 23 1962											
7		4 5					1 38				1 38	7	2nd Half Paid 1st Half Paid	SEP 6 1962 MAY 23 1962											
8		4 5					1 38				1 38	8	2nd Half Paid 1st Half Paid	SEP 6 1962 MAY 23 1962											
9		4 6					1 66				1 66	9	2nd Half Paid 1st Half Paid	SEP 6 1962 MAY 23 1962											
10		4 6					1 66				1 66	10	2nd Half Paid 1st Half Paid	SEP 6 1962 MAY 23 1962	16795 11173		15 89		15 89						
11		4 9					2 50				2 50	11	2nd Half Paid 1st Half Paid	SEP 6 1962 MAY 23 1962											
12		4 10					2 76				2 76	12	2nd Half Paid 1st Half Paid	SEP 6 1962 MAY 23 1962											
13		4 5					1 38				1 38	13	2nd Half Paid 1st Half Paid	SEP 6 1962 MAY 23 1962											
14		4 5					1 38				1 38	14	2nd Half Paid 1st Half Paid	SEP 6 1962 MAY 23 1962											
15		4 5					1 38				1 38	15	2nd Half Paid 1st Half Paid	SEP 6 1962 MAY 23 1962											
16		4 5					1 38				1 38	16	2nd Half Paid 1st Half Paid	SEP 6 1962 MAY 23 1962											
17		4 5					1 38				1 38	17	2nd Half Paid 1st Half Paid	SEP 6 1962 MAY 23 1962											
18		4 5					1 38				1 38	18	2nd Half Paid 1st Half Paid	SEP 6 1962 MAY 23 1962											
19		4 5					1 38				1 38	19	2nd Half Paid 1st Half Paid	SEP 6 1962 MAY 23 1962											
20		4 5					1 38				1 38	20	2nd Half Paid 1st Half Paid	SEP 6 1962 MAY 23 1962											
		4 115					31 78				31 78						15 89		15 89						

Assessment Roll and Tax List of Real Property in the Town of Ponto Lake, Cass County, Minnesota, for Taxes for the Year 1961.

Form 5C. MILLER-DAVIS CO., MINNEAPOLIS

* Indicate Type of Property: R-Residential, C-Commercial, I-Industrial, U-Utility, F-Farm, L-Lakeshore, T-Timber, M-Mineral

	IN WHOSE NAME ASSESSED	DESCRIPTION OF PROPERTY: SUBDIVISION (Plat of Shadywood Shores)	Sec. or Lot	Town or Block	Rng.	Number of Acres of Land (Acres 100ths)	No. School District	Indicate Homestead Yes or No	Agri. or Resi. Year or No	* Indicate Type of Property	TRUE AND FULL VALUATIONS: LAND Exclusive of Structures and Improvements (Dollars)	BUILDINGS and Other Structures (Dollars)	MACHINERY Permanently Attached to Real Estate (Dollars)	TOTAL True and Full Value (Dollars)	ASSESSED VALUATIONS: RURAL: Homestead Up to $4,000 20% (Dollars)	RURAL: Over $4,000 and Non-Homestead 33⅓% (Dollars)	ALL OTHER: Timber Land Class 3e 20% (Dollars)	ALL OTHER: Homestead Up to $4,000 25% (Dollars)	ALL OTHER: Over $4,000 and Non-Homestead 40% (Dollars)	ALL OTHER: Machinery Permanently Attached to Real Estate 33⅓% (Dollars)	ALL OTHER: Seasonal and Recreational Cabins 33⅓% (Dollars)	TOTAL ASSESSED VALUE (Dollars)	Total Assessed Value as Equalized by the Board of Review (Dollars)	FINAL EQUALIZED VALUE (Dollars)
	Otto B. Griffin	1	21				114	Yes	70	L														
	" "	2	22					Yes	"	L														
	" "	3	23					Yes	"	L														
	" "	4	24					Yes	"	L														
	" "	5	25					Yes	"	L														
	" "	6	26					Yes	"	L														
	Harvey W. & Thora Schulze	7	27					Yes	70	L														
	" " "	8	28					Yes	"	L														
	" " "	9	29					Yes	"	L														
	" " "	10	30					Yes	"	L														
	Otto B. Griffin	11	31					Yes	"	L														
	" "	12	32					Yes	"	L														
	" "	13	33					Yes	"	L														
	" "	14	34					Yes	"	L														
	" "	15	35					Yes	"	L														
	" "	16	36					Yes	"	L														
	" "	17	37					Yes	"	L														
	" "	18	38					Yes	"	L														
	" "	19	39					Yes	"	L												10		
	" "	20	40					Yes	"	L												10		
																						10		

	SOLD FOR TAXES	VALUATIONS BY SCHOOL DISTRICTS AS EQUALIZED BY DEPARTMENT OF TAXATION: District 714 Mary No. 114 Rate 41.4 Mills	District No. ___ Rate ___ Mills	District No. ___ Rate ___ Mills	District No. ___ Rate ___ Mills	District No. ___ Rate ___ Mills	Tax Including State Homestead ___ Mills	State Tax on Non-Homestead 9.12 Mills	SPECIAL TAXES	SPECIAL TAXES	TOTAL TAXES	PAID	WHEN PAID (Month Day Year)	Number of Receipt	March Settlement 1962	June Settlement 1962	Penalty	November Settlement 1962	Penalty	Collections in First Monday in January 1963	Penalty	Delinquent on First Monday in January 1963	Total Delinquent Tax and Penalty	REMARKS
		Dollars	Dollars	Dollars	Dollars	Dollars	Dollars	$ cts.	$ cts.	$ cts.	$ cts.				$ cts.	$ cts.	$ cts.	$ cts.	$ cts.	$ cts.	$ cts.	$ cts.	$ cts.	
1		4 5					138				138	1st HALF PAID	MAY 23 1962											10259
2		4 6					166				166	1st HALF PAID	MAY 23 1962											"
3		4 6					166				166	1st HALF PAID	MAY 23 1962			5.76		5.76						"
4		4 6					166				166	1st HALF PAID	MAY 23 1962	16173										"
5		9					250	.08			258	1st HALF PAID	MAY 23 1962	16745										"
6		9					250	.08			258	1st HALF PAID	MAY 23 1962											"
7		4 51					1412				1412	1st HALF PAID	MAY 23 1962											"
8		4 9					250				250	1st HALF PAID	MAY 23 1962	16746										10270
9		4 6					166				166	1st HALF PAID	MAY 23 1962	16174		9.97		9.97						"
10		4 6					166				166	1st HALF PAID	MAY 23 1962											"
11		4 6					166				166	Part Paid / Balance Paid	MAY 23 1962 / SEP 6 1962											10259
12		4 6					166				166	Part Paid / Balance Paid	MAY 23 1962 / SEP 6 1962											"
13		4 4					110				110	Part Paid / Balance Paid	MAY 23 1962 / SEP 6 1962											"
14		4 4					110				110	Part Paid / Balance Paid	MAY 23 1962 / SEP 6 1962											"
15		4 6					166				166	Part Paid	MAY 23 1962	16745 / 16173		6.11		10.11						"
16		4 6					166				166	Part Paid	MAY 23 1962											"
17		4 6					166				166	Part Paid / Balance Paid	MAY 23 1962 / SEP 6 1962											"
18		10					276	10			286	Part Paid / Balance Paid	MAY 23 1962 / SEP 6 1962											"
19		10					276	10			286	Part Paid / Balance Paid	MAY 23 1962 / SEP 6 1962											"
20		10					276	10			286	Part Paid / Balance Paid	MAY 23 1962 / SEP 6 1962	16257		1.93		.93						"
		4 153																						
		45					5008	46			5054					23.77		26.77						
		137																						

Lake Lake | Kamp | Pine Shady Wood Shores | Beacon Beach | Flat of East Shore | Ga Ems Beach | Ponto North Shore | Snodgress 1st. Add'n. | Snodgress Ends. Add'n. | Haleys Haven South Shores Solms | Sunrise Point | Personal

Assessment Roll and Tax List of Real Property in the Town of Posto Lake, Cass County, Minnesota, for Taxes for the Year 1961.

Form 5C MILLER-DAVIS CO., MINNEAPOLIS

* Indicate Type of Property: R-Residential, C-Commercial, I-Industrial, U-Utility, F-Farm, L-Lakeshore, T-Timber, M-Mineral

	IN WHOSE NAME ASSESSED	DESCRIPTION OF PROPERTY: SUBDIVISION	Sec. or Lot	Town or Block	Rng.	Number of Acres of Land: Acres	Number of Acres of Land: 100ths	No. School District	Indicate Homestead Yes or No	Agricultural Seasonal Recreational Yes or No	Indicate Type of Property	TRUE AND FULL VALUATIONS: LAND Exclusive of Structures and Improvements	BUILDINGS and Other Structures	MACHINERY Permanently Attached to Real Estate	TOTAL True and Full Value	ASSESSED VALUATIONS: RURAL: Homestead Up to $4,000 20%	RURAL: Over $4,000 and Non-Homestead 33⅓%	ALL OTHER: Timber Land Class 3e 20%	ALL OTHER: Homestead Up to $4,000 25%	ALL OTHER: Over $4,000 and Non-Homestead 40%	ALL OTHER: MACHINERY Permanently Attached to Real Estate 33⅓%	ALL OTHER: Seasonal and Recreational Cabins 33⅓%	TOTAL ASSESSED VALUE	Total Assessed Value as Equalized by the Board of Review	FINAL EQUALIZED VALUE
												Dollars	Dollars	Dollars	Dollars	Dollars	Dollars	Dollars	Dollars	Dollars	Dollars	Dollars	Dollars	Dollars	Dollars
	Dwane R. Larson	Plat of Shadywood Shores																							
1	~~Otto B. Griffin~~		41				114		Yes	No	L											10			
	Louis & Gertrude Palmquist																								
2	~~Otto B. Griffin~~		42						"	"	L														
3	Louis + Gertrude Palmquist		43						"	"	"														
4	" " "		44						"	"	"														
5	Otto B. Griffin		45						"	"	"														
6	" "		46						"	"	"														
7	" "		47						"	"	"														
8	" "		48						"	"	"														
9	" "		49						"	"	"														
10	" "		50						"	"	"														
11	" "		51						"	"	"														
12	" "		52						"	"	"														
13	" "		53						"	"	"														
14	" "		54						"	"	"														
15	" "		55						"	"	"														
16	" "		56						"	"	"														
17	" "		57						"	"	"														
18	" "		58						"	"	"														
19	" "		59						"	"	"														
20	" "		60						"	"	"														

	SOLD FOR TAXES	VALUATIONS BY SCHOOL DISTRICTS AS EQUALIZED BY DEPARTMENT OF TAXATION: District No. 112 Rate 41.4 Mills	District No. ___ Rate ___ Mills	District No. ___ Rate ___ Mills	District No. ___ Rate ___ Mills	District No. ___ Rate ___ Mills	Tax including State Homestead 912 Mills	State Tax on Non-Homestead 912 Mills	SPECIAL TAXES	SPECIAL TAXES	TOTAL TAXES	PAID	WHEN PAID	Number of Receipt	March Settlement 1962	June Settlement 1962	Penalty	November Settlement 1962	Penalty	Collections to First Monday in January 1963	Penalty	Delinquent on First Monday in January 1963	Total Delinquent Tax and Penalty	REMARKS
		Dollars	Dollars	Dollars	Dollars	Dollars	$ cts.	$ cts.	$ cts.	$ cts.	$ cts.		Month Day Year		$ cts.	$ cts.	$ cts.	$ cts.	$ cts.	$ cts.	$ cts.	$ cts.	$ cts.	
1		10					276	10			286	1st HALF PAID	JUL 1 1962	16377		143		143						R259
												2nd Half Paid	SEP 6 1962			143								
2		10					276	10			286	1st HALF PAID	MAY 23 1962	16795		143		143						"
												2nd Half Paid	OCT 31 1962											
3		91					2518	82			2600	1st HALF PAID	MAY 11 1962	17563										"
												2nd Half Paid	OCT 31 1962	17562										
4		10					276	10			286	1st HALF PAID	MAY 11 1962			1443		1443					1268	1268
												2nd Half Paid												
5		H 6					166				166	1st HALF PAID	MAY 23 1962											"
												2nd Half Paid												
6		10					276	10			286	1st HALF PAID	MAY 23 1962											10259
												2nd Half Paid												
7		H 6					166				166	1st HALF PAID	MAY 23 1962											"
												2nd Half Paid	SEP 6 1962											
8		H 6					166				166	1st HALF PAID	MAY 23 1962											"
												2nd Half Paid	SEP 6 1962											
9		H 6					166				166	1st HALF PAID	MAY 23 1962											"
												2nd Half Paid	SEP 6 1962											
10		H 6					166				166	1st HALF PAID	MAY 23 1962											"
												2nd Half Paid	SEP 6 1962											
11		H 6					166				166	1st HALF PAID	MAY 23 1962											"
												2nd Half Paid	SEP 6 1962											
12		H 6					166				166	1st HALF PAID	MAY 23 1962											"
												2nd Half Paid	SEP 6 1962											
13		H 5					138				138	1st HALF PAID	MAY 23 1962			1332		1332						"
												2nd Half Paid	SEP 6 1962											
14		H 5					138				138	1st HALF PAID	MAY 23 1962											"
												2nd Half Paid	SEP 6 1962											
15		H 6					166				166	1st HALF PAID	MAY 23 1962											"
												2nd Half Paid	SEP 6 1962											
16		H 5					138				138	1st HALF PAID	MAY 23 1962											"
												2nd Half Paid	SEP 6 1962											
17		H 6					166				166	1st HALF PAID	MAY 23 1962											"
												2nd Half Paid	SEP 6 1962											
18		H 6					166				166	1st HALF PAID	MAY 23 1962											"
												2nd Half Paid	SEP 6 1962											
19		H 6					166				166	1st HALF PAID	MAY 23 1962											"
												2nd Half Paid	SEP 6 1962											
20		H 5					138				138	1st HALF PAID	MAY 6 1962											"
		H 86																						
		131					6000	122			6122					3061		3061						
		217																						

Assessment Roll and Tax List of Real Property in the Town of Pente Lake, Cass County, Minnesota, for Taxes for the Year 1961.

Form SC MILLER-DAVIS CO., MINNEAPOLIS

* Indicate Type of Property: R-Residential, C-Commercial, I-Industrial, U-Utility, F-Farm, L-Lakeshore, T-Timber, M-Mineral

	IN WHOSE NAME ASSESSED	DESCRIPTION OF PROPERTY: SUBDIVISION (Plat of Shadywood Shores)	Sec. or Lot	Town or Block	Rng.	Number of Acres of Land (Acres 100ths)	No. School District	Indicate Homestead Yes No	Agricultural Homestead Yes No	Is Indicate Taxpayer	TRUE AND FULL VALUATIONS: LAND Exclusive of Structures and Improvements	BUILDINGS and Other Structures	MACHINERY Permanently Attached to Real Estate	TOTAL True and Full Value	ASSESSED VALUATIONS: RURAL: Homestead Up to $4,000 20%	RURAL: Over $4,000 and Non-Homestead 33⅓%	ALL OTHER: Timber Land Class 3e 20%	ALL OTHER: Homestead Up to $4,000 25%	ALL OTHER: Over $4,000 and Non-Homestead 40%	ALL OTHER: MACHINERY Permanently Attached to Real Estate 33⅓%	ALL OTHER: Seasonal and Recreational Cabins 33⅓%	TOTAL ASSESSED VALUE	Total Assessed Value as Equalized by the Board of Review	FINAL EQUALIZED VALUE
											Dollars	Dollars	Dollars	Dollars	Dollars	Dollars	Dollars	Dollars	Dollars	Dollars	Dollars	Dollars	Dollars	Dollars
1	Otto B. Griffin		61			114		4/4	Yes	No	L													
2	" "		62					4/4	"	"														
3	" "		63					4/4	"	"														
4	" "		64					4/4	"	"														
5	" "		65					4/4	"	"														
6	" "		66					4/4	"	"											15			
7	Hiram J. + Zelia H. Burbo		67					4/4	"	"											19			
8	" " "		68					4/4	"	"														
9	" " "		69					4/4	"	"														
10	Otto B. Griffin		70					4/4	"	"														
11	" "		71					4/4	"	"														
12	" "		72					4/4	"	"	L													
13	" "		73					4/4	"	"	L													
14	" "		74					4/4	"	"														
15	" "		75	Block 3				4/4	"	"														
	Floyd R. + Phyllis J. Campbell	Lots 2	75																					
16	" "		76	less S.E. 25'				4/4	"	"														
17	Floyd R. + Phyllis J. Campbell	S.E. 25' of	76					4/4	"	"														
18	" " "		77																					
19	Howard W. Paulson		78					4/4	"	"														
20	Howard W. Paulson		79					4/4	"	"														

	SOLD FOR TAXES	VALUATIONS BY SCHOOL DISTRICTS AS EQUALIZED BY DEPARTMENT OF TAXATION: District No. 114 Rate 44 Mills	District No. ___ Rate ___ Mills	District No. ___ Rate ___ Mills	District No. ___ Rate ___ Mills	Tax Including State Homestead	State Tax on Non-Homestead 9.1 Mills	SPECIAL TAXES	SPECIAL TAXES	TOTAL TAXES	PAID	WHEN PAID	Number of Receipt	March Settlement 1962	June Settlement 1962	Penalty	November Settlement 1962	Penalty	Collections to First Monday in January 1963	Penalty	Delinquent on First Monday in January 1963	Total Delinquent Tax and Penalty	REMARKS
		Dollars	Dollars	Dollars	Dollars	$ cts.	$ cts.	$ cts.	$ cts.	$ cts.		Month Day Year		$ cts.	$ cts.	$ cts.	$ cts.	$ cts.	$ cts.	$ cts.	$ cts.	$ cts.	
1		4 49				13 56				13 56	1/2 HALF PAID	MAY 23 1962											10259
2		4 5				13 8				13 8	1/2 HALF PAID	MAY 23 1962											"
3		4 5				13 8				13 8	1/2 HALF PAID	MAY 23 1962	11173		13 86		13 86						"
4		4 6				16 6				16 6	1/2 HALF PAID	MAY 23 1962	16745										"
5		15				41 6	14			43 0	1/2 HALF PAID	MAY 23 1962											"
6		19				52 6	18			54 4	1/2 HALF PAID	MAY 23 1962											"
7		19				52 6	18			54 4	PAID IN FULL	FEB 28 1962	5199										10834
8		14				38 8	12			40 0	PAID IN FULL	FEB 28 1962	5199	88 34									"
9		276				763 8	252			784 0	PAID IN FULL	FEB 28 1962	5199										"
10		4 8				22 2				22 2	1/2 HALF PAID	MAY 23 1962											10259
11		4 6				16 6				16 6	1/2 HALF PAID	MAY 23 1962											"
12		4 67				18 54				18 54	1/2 HALF PAID	MAY 23 1962	16745										"
13		4 32				8 86				8 86	1/2 HALF PAID	SEP 6 1962	11173		17 58		17 58						"
14		4 7				19 4				19 4	1/2 HALF PAID	MAY 23 1962											"
15		4 7				19 4				19 4	1/2 HALF PAID	MAY 23 1962											"
16		4 7				19 4				19 4	1/2 HALF PAID	MAY 23 1962	11173		9 7		9 7						"
17		4 6				16 6				16 6	PAID IN FULL	MAY 31 1962	15856		16 6								10266
18																							"
19		4 6				16 6				16 6	PAID IN FULL	MAY 31 1962	15795		16 6								"
20		4 6				16 6				16 6	1/2 HALF PAID	DEC 3 1962	1593		8 3		8 3						15582
		2 47									1/2 HALF PAID	MAY 7 1962	8612										A267
		343												88 34	365 4		334						
		560				1650 0	31 4			1581 4													

Bailey's Haven | South Shores | Sodins | Pente Point | Personal

Form 5C HILLER-DAVIS CO., MINNEAPOLIS

Assessment Roll and Tax List of Real Property in the Town of Ponto Lake, Cass County, Minnesota, for Taxes for the Year 1961.

* Indicate Type of Property: R-Residential, C-Commercial, I-Industrial, U-Utility, F-Farm, L-Lakeshore, T-Timber, M-Mineral

	IN WHOSE NAME ASSESSED	DESCRIPTION OF PROPERTY: SUBDIVISION	Sec. or Lot	Town or Block	Rng.	Number of Acres of Land (Acres 100ths)	No. School District	Indicate Homestead Yes or No	Agri. or Resa. Here. Yes or No	Indicate Type Property	TRUE AND FULL VALUATIONS: LAND Exclusive of Structures and Improvements (Dollars)	BUILDINGS and Other Structures (Dollars)	MACHINERY Permanently Attached to Real Estate (Dollars)	TOTAL True and Full Value (Dollars)	ASSESSED VALUATIONS: RURAL: Homestead Up to $4,000 20% (Dollars)	RURAL: Over $4,000 and Non-Homestead 33⅓% (Dollars)	ALL OTHER: Timber Land Class 3c 20% (Dollars)	ALL OTHER: Homestead Up to $4,000 25% (Dollars)	ALL OTHER: Over $4,000 and Non-Homestead 40% (Dollars)	ALL OTHER: Machinery Permanently Attached to Real Estate 33⅓% (Dollars)	ALL OTHER: Seasonal and Recreational Cabins 33⅓% (Dollars)	TOTAL ASSESSED VALUE (Dollars)	Total Assessed Value as Equalized by the Board of Review (Dollars)	FINAL EQUALIZED VALUE (Dollars)
1	Howard W. Paulson	Plat of Shadywood Shores	80				114	Yes	No	L														
2	" "		81					Yes	"	"														
3	" "		82					Yes	"	"														
4	" "		83					Yes	"	"														
5	" "		84					Yes	"	"														
6	Otto B. Griffin		85					Yes	"	"														
7	Otto B. Griffin		86					Yes	"	"														
8	" "		87					Yes	"	"														
9																								
10																								
11																								
12																								
13																								
14																								
15																								
16																								
17																								
18																								
19																								
20																								

	SOLD FOR TAXES	VALUATIONS BY SCHOOL DISTRICTS AS EQUALIZED BY DEPARTMENT OF TAXATION: District No. 114 Rate 47.6 Mills	District No. 11 Rate 47.6 Mills	District No. Rate Mills	District No. Rate Mills	District No. Rate Mills	District No. Rate Mills	Tax Including State Homestead Mills	State Tax on Non-Homestead 9.2 Mills	SPECIAL TAXES	SPECIAL TAXES	TOTAL TAXES	PAID	WHEN PAID	Number of Receipt	March Settlement 1962	June Settlement 1962	Penalty	November Settlement 1962	Penalty	Collections to First Monday in January 1963	Penalty	Delinquent on First Monday in January 1963	Penalty	Total Delinquent Tax and Penalty	REMARKS
		Dollars	Dollars	Dollars	Dollars	Dollars	Dollars	$ cts.	$ cts.	$ cts.	$ cts.	$ cts.		Month Day Year		$ cts.	$ cts.	$ cts.	$ cts.	$ cts.	$ cts.	$ cts.	$ cts.	$ cts.	$ cts.	
1		4 6						1 66				1 66	Balance Paid	OCT 3 1962												
													1st Half Paid	MAY 7 1962												
2		4 45						12 46				12 46	Balance Paid	OCT 3 1962												102677
													1st Half Paid	MAY 7 1962												"
3		4 9						2 50				2 50	Balance Paid	OCT 3 1962												15582
													1st Half Paid	MAY 7 1962	15273											
4		4 8						2 22				2 22	Balance Paid	OCT 3 1962												10267
													1st Half Paid	MAY 7 1962	8612		10 25		10 25							
5		4 6						1 66				1 66	Balance Paid	OCT 3 1962												"
													1st Half Paid	MAY 7 1962												"
6		4 8						2 22				2 22	2nd Half Paid	SEP 6 1962	14795											
													2nd Half Paid	SEP 6 1962	14796		1 11		1 11							
7	SOLD FOR TAXES	12						3 32	10			3 42	1st HALF PAID	MAY 23 1962	11175		3 42		3 42							10269
													1st HALF PAID	MAY 23 1962	16797											"
8	SOLD FOR TAXES	12						3 32	10			3 42														
9																										
10																										
11																										
12																										
13																										
14																										
15																										
16																										
17																										
18																										
19																										
20																										
		4 82																								
		26						29 36	20			29 56					14 78		14 78							
		106																								

Assessment Roll and Tax List of Real Property in the ____ of ____,

Form 5C HILLER-DAVIS CO., MINNEAPOLIS

* Indicate Type of Property: R-Residential, C-Commercial, I-Industrial, U-Utility, F-Farm, L-Lakeshore, T-Timber, M-Mineral

	IN WHOSE NAME ASSESSED		DESCRIPTION OF PROPERTY: SUBDIVISION	Sec. or Lot	Town or Block	Rng.	Number of Acres of Land (Acres 100ths)	No. School District	Indicate Homestead Yes or No	Agr. or Seas. Recr. Yes or No	* Indicate Type of Property	TRUE AND FULL VALUATIONS: LAND Exclusive of Structures and Improvements	BUILDINGS and Other Structures	MACHINERY Permanently Attached to Real Estate	TOTAL True and Full Value	ASSESSED VALUATIONS: RURAL: Homestead Up to $4,000 20%	RURAL: Over $4,000 and Non-Homestead 33⅓%	ALL OTHER: Timber Land Class 3a 20%	ALL OTHER: Homestead Up to $4,000 25%	ALL OTHER: Over $4,000 and Non-Homestead 40%	ALL OTHER: MACHINERY Permanently Attached to Real Estate 33⅓%	Seasonal and Recreational Cabins 33⅓%	TOTAL ASSESSED VALUE	Total Assessed Value as Equalized by the Board of Review	FINAL EQUALIZED VALUE
			Haley's Haven Part of Lots 5 & 8 Sec. 14-139-29				Acres 100ths					Dollars	Dollars	Dollars	Dollars	Dollars	Dollars	Dollars	Dollars	Dollars	Dollars	Dollars	Dollars	Dollars	Dollars
1	Joseph A. Gunnerson	1		1				114	Yes	Yes	L														
2	" "	2		2					Yes	"	"														
3	Leonard A. + Marcella R. Charsky	3		3					Yes	"	"														
4	" " "	4		4					Yes	Yes	"														
5	John A. Johnson	5		5					Yes	"	"														
6	~~Floyd E. + Marion D. Haley~~ Ronald A. + Carol M. Spalding	6		6					Yes	"	"														
7	" " " "	7		7					Yes	"	"														
8	Andrew J. + Mary B. Frischmann	8		8					Yes	"	"														
9	Floyd E. + Marion D. Haley		S 100' of Outlet A Springs of Idaway						Yes	"	"														
10	George A. Hessler		Outlet A less S 100'						Yes	"	"														
11	Earl E. + Barbara Lee Haley		N 50' of S 100' of Outlet A Springs W of Broadway						Yes	Yes	"														
12	Dennis E. + Carol J. Haley		S 50' of Outlet A Springs being W of Broadway						Yes	Yes	"														
13																									
14																									
15																									
16																									
17																									
18																									
19																									
20																									

	SOLD FOR TAXES	VALUATIONS BY SCHOOL DISTRICTS AS EQUALIZED BY DEPARTMENT OF TAXATION: District No. 114 Rate 47 Mills	District No. 114 Rate 47 Mills	District No. 25 Rate 25 Mills	District No. ____ Rate ____ Mills	District No. ____ Rate ____ Mills	District No. ____ Rate ____ Mills	Tax Including State Homestead ____ Mills	State Tax on Non-Homestead 9.12 Mills	SPECIAL TAXES	SPECIAL TAXES	TOTAL TAXES	PAID	WHEN PAID Month Day Year	Number of Receipt	March Settlement 1962	June Settlement 1962	Penalty	November Settlement 1962	Penalty	Collections to First Monday in January 1963	Penalty	Delinquent on First Monday in January 1963	Total Delinquent Tax and Penalty	REMARKS
		Dollars	Dollars	Dollars	Dollars	Dollars	Dollars	$ cts.	$ cts.	$ cts.	$ cts.	$ cts.				$ cts.	$ cts.	$ cts.	$ cts.	$ cts.	$ cts.	$ cts.	$ cts.	$ cts.	
1		17						4.70	16			4.86	1	PAID IN FULL MAY 23 1962	11188		9.72								102347
2		17						4.70	16			4.86	2	PAID IN FULL MAY 23 1962											"
3		14						3.88	12			4.00	3	PAID IN FULL MAY 3 1962			4.00								10237
4			70					17.62	64			18.26	4	PAID IN FULL MAY 3 1962	8594		18.26								"
5			10					2.52	10			2.62	5	PAID IN FULL MAY 23 1962	11312		2.62								10348
6			10					2.52	10			2.62	6	PAID IN FULL APR 23 1962			2.62								17127
7			66					16.62	60			17.22	7	PAID IN FULL APR 23 1962	7619		17.22								"
8			56					14.10	52			14.62	8	PAID IN FULL MAY 3 1962	8626		14.62								10345
9			47					11.84	42			12.26	9	PAID IN FULL MAY 23 1962	11284		12.26								10346
10			51					12.84	46			13.30	10	PAID IN FULL APR 25 1962	6845		13.30								10347
11		28						7.74	26			8.00	11	Pd PR #34767 1-10-63									4.00		18111
12		19						5.26	18			5.44	12	PAID IN FULL MAY 16 1962	4783		5.44								18112
13																									
14																									
15																									
16																									
17																									
18																									
19																									
20																									
		95	310	405				26.28 / 78.06 / 104.34	3.72			108.06					13.06						4.00		

Personal

Assessment Roll and Tax List of Real Property in the Town of Pronto Lake, Cass County, Minnesota, for Taxes for the Year 1961.

Form 3C MILLER-DAVIS CO., MINNEAPOLIS

* Indicate Type of Property: R-Residential, C-Commercial, I-Industrial, U-Utility, F-Farm, L-Lakeshore, T-Timber, M-Mineral

	In Whose Name Assessed	Description of Property: Subdivision	Sec. or Lot	Town or Block	Rng.	Number of Acres of Land (Acres 100ths)	No. School District	Indicate Homestead Yes or No	Agri. or Resa. Rev. Yes or No	Indicate Type Property	True and Full Valuations: Land Exclusive of Structures and Improvements	Buildings and Other Structures	Machinery Permanently Attached to Real Estate	Total True and Full Value	Assessed Valuations: Rural: Homestead Up to $4,000 20%	Rural: Over $4,000 and Non-Homestead 33⅓%	All Other: Timber Land Class 3e 20%	All Other: Homestead Up to $4,000 25%	All Other: Over $4,000 and Non-Homestead 40%	All Other: Machinery Permanently Attached to Real Estate 33⅓%	All Other: Seasonal and Recreational Cabins 33⅓%	Total Assessed Value	Total Assessed Value as Equalized by the Board of Review	Final Equalized Value
		Boehm's South Shore Acres Part of Government Lot 3 Sec. 33-139-29									Dollars	Dollars	Dollars	Dollars	Dollars	Dollars	Dollars	Dollars	Dollars	Dollars	Dollars	Dollars	Dollars	Dollars
1	Leo A. Boehm		1				114	Yes	No	R														
2	A.A. Boehm		2							L														
3	Ernest A. + Helen P. Schaul		3							"														
4	" " " "		4							"														
5	" " "		5							"														
6	Ernest A. + Ruth D. Hartman		6							R														
7	A.A. Boehm Ernest A. + Helen P. Schaul		7							L														
8	" " " "		8							L														
9	" " " "		9							"														
10	Addison W. + Georgia E. Brown		10							"														
11	" " "		11							"														
12	A.A. Boehm Joseph E. + Elaine Foster		12							"														
13	Helen K. Ernest Ernest		13							"														
14	Edmund B. + Ruth B. Walsh		14							"														
15	Addison W. + Georgia E. Brown		15							"														
16	William + Marion A. Boshart		16							"														
17	Franklin L. + Verne M. Parsons		17							R														
18	" " "		18							"														
19																								
20																								

Valuations by School Districts as Equalized by Department of Taxation

	Sold for Taxes	Valuations by School Districts: District No. 114 Rate 2.7 Mills	District No. 114 Rate 2.5 Mills	District No. ___ Rate ___ Mills	District No. ___ Rate ___ Mills	District No. ___ Rate ___ Mills	Tax including State Homestead ___ Mills	State Tax on Non-Homestead 9.12 Mills	Special Taxes	Special Taxes	Total Taxes	Paid	When Paid (Month Day Year)	Number of Receipt	March Settlement 1962	June Settlement 1962	Penalty	November Settlement 1962	Penalty	Collections to First Monday in January 1963	Penalty	Delinquent on First Monday in January 1963	Penalty	Total Delinquent Tax and Penalty	Remarks
		Dollars	Dollars	Dollars	Dollars	Dollars	Dollars	Dollars	$ cts.	$ cts.	$ cts.				$ cts.	$ cts.	$ cts.	$ cts.	$ cts.	$ cts.	$ cts.	$ cts.	$ cts.	$ cts.	
1		4.213					58.96				58.96	1st HALF PAID	MAY 1 1962	8775		29.48		29.48							15583 10288 7
2			37				9.32	34			9.66	2nd HALF PAID	OCT 8 1962	12558											
3			14				3.52	12			3.64	PAID IN FULL	APR 25 1962	6855		9.66									10379
4			14				3.52	12			3.64	PAID IN FULL	APR 25 1962	6855		3.64									"
5			17				4.28	16			4.44	PAID IN FULL	APR 25 1962	6855		3.64									"
6			93				23.42	84			24.26	PAID IN FULL	MAY 3 1962	15701		4.44									"
7			17				4.28	16			4.44	PAID IN FULL	APR 25 1962	6855		24.26									9
8			14				3.52	12			3.64	PAID IN FULL	APR 25 1962	6855		4.44									10379
9			14				3.52	12			3.64	PAID IN FULL	APR 25 1962	6855		3.64									"
10			20				5.04	18			5.22	PAID IN FULL	MAY 1 1962			3.64									"
11			14				3.52	12			3.64	PAID IN FULL	MAY 1 1962	8774		5.22									10377
12			14				3.52	12			3.64	PAID IN FULL	JUN 20 1962	13962		3.64		3.64	.05						"
13			20				5.04	18			5.22	PAID IN FULL	MAY 3 1962	8459		5.22									10232
14			14				3.52	12			3.64	PAID IN FULL	MAY 3 1962	8454		3.64									10374
15			17				4.28	16			4.44	PAID IN FULL	MAY 1 1962	8774		4.44									10372
16			17				4.28	16			4.44	PAID IN FULL	APR 25 1962	6855		4.44									10377
17			440				110.78	402			114.80	1st HALF PAID 2nd HALF PAID	OCT 3 1962 MAY 3 1962	13584		57.40		57.40							10379
18			20				5.04	18			5.22	1st HALF PAID 2nd HALF PAID	OCT 3 1962 MAY 3 1962	2638		2.61		2.61						15542	10376
19																									"
20																									
		4.213	296	213 296 1009			58.96 20.40 25.36	7.22			266.58					173.45		93.13							

Personal

Form 3C MILLER-DAVIS CO., MINNEAPOLIS

Assessment Roll and Tax List of Real Property in the Town of Pond Lake, Cass County, Minnesota, for Taxes for the Year 1961.

* Indicate Type of Property: R-Residential, C-Commercial, I-Industrial, U-Utility, F-Farm, L-Lakeshore, T-Timber, M-Mineral

	IN WHOSE NAME ASSESSED	DESCRIPTION OF PROPERTY: SUBDIVISION (Sunrise Point)	Sec. or Lot	Town or Block	Rng.	Number of Acres of Land (Acres 100ths)	No. School District	Indicate Homestead Yes or No	Agrt. or Resd. Prev. Year or No	Indicate Type of Property	TRUE AND FULL VALUATIONS: LAND Exclusive of Improvements (Dollars)	BUILDINGS and Other Structures (Dollars)	MACHINERY Permanently Attached to Real Estate (Dollars)	TOTAL True and Full Value (Dollars)	ASSESSED VALUATIONS: RURAL: Homestead Up to $4,000 20% (Dollars)	RURAL: Over $4,000 and Non-Homestead 33⅓% (Dollars)	ALL OTHER: Timber Land Class 3e 20% (Dollars)	ALL OTHER: Homestead Up to $4,000 25% (Dollars)	ALL OTHER: Over $4,000 and Non-Homestead 40% (Dollars)	MACHINERY Permanently Attached to Real Estate 33⅓% (Dollars)	Seasonal and Recreational Cabins 33⅓% (Dollars)	TOTAL ASSESSED VALUE (Dollars)	Total Assessed Value as Equalized by the Board of Review (Dollars)	FINAL EQUALIZED VALUE (Dollars)
1	Theodore + Britta Strom	Part of Sub 2 Sec 28-139-29	1				114	Yes	Yes	L														
2	" " "		2					Yes	"	"														
3	Robert D. + Arlene K. Ellerson		3					Yes	"	"														
4	Mr. + Mrs. Ralph R. Dailey (Dailey)		4					Yes	"	"														
5	Theodore + Britta Strom		5					Yes	"	"														
6	Le Roy D. Dellen - Marge Dellen		6					Yes	"	"														
7																								
8																								
9																								
10																								
11																								
12																								
13																								
14																								
15																								
16																								
17																								
18																								
19																								
20																								

	SOLD FOR TAXES (Dollars)	VALUATIONS BY SCHOOL DISTRICTS AS EQUALIZED BY DEPARTMENT OF TAXATION: District No. 114 Rate 27 Mills (Dollars)	District No. ___ Rate ___ Mills (Dollars)	District No. ___ Rate ___ Mills (Dollars)	District No. ___ Rate ___ Mills (Dollars)	District No. ___ Rate ___ Mills (Dollars)	Tax Including State Homestead ___ Mills ($ cts.)	State Tax on Non-Homestead 912 Mills ($ cts.)	SPECIAL TAXES ($ cts.)	SPECIAL TAXES ($ cts.)	TOTAL TAXES ($ cts.)	PAID	WHEN PAID (Month Day Year)	Number of Receipt	March Settlement 1962 ($ cts.)	June Settlement 1962 ($ cts.)	Penalty ($ cts.)	November Settlement 1962 ($ cts.)	Penalty ($ cts.)	Collections in First Monday in January 1963 ($ cts.)	Penalty ($ cts.)	Delinquent on First Monday in January 1963 ($ cts.)	Total Delinquent Tax and Penalty ($ cts.)	REMARKS
1		29					8.02	26			8.28	PAID IN FULL	MAY 3 1962	8589		8.28								
2		29					8.02	26			8.28	PAID IN FULL	MAY 15 1962	8930		8.28								
3		29					8.02	26			8.28	PAID IN FULL	FEB 5 1962	2547	8.28									
4		29					8.02	30			8.32	PAID IN FULL	JAN 24 1962	2599	8.32									
5		33					9.14	30			9.44	PAID IN FULL	MAY 23 1962	11131		9.44								
6		33					9.14	30			9.44	2nd HALF PAID 1st HALF PAID	SEP 17 1962 MAY 23 1962	12345 11891		4.72		4.72					15584	10227 10224 10228 " 10226 10229
7																								
8																								
9																								
10																								
11																								
12																								
13																								
14																								
15																								
16																								
17																								
18																								
19																								
20																								
		184					50.36	168			52.04				16.16	30.72		4.72						

Personal

Form 54 — Miller-Davis Co., Minneapolis

Assessment Roll and Tax List of Real Property in the Town of Ponto Lake, Cass County, Minnesota, for Taxes for the Year 1961.

* Indicate Type of Property: R-Residential, C-Commercial, I-Industrial, U-Utility, F-Farm, L-Lakeshore, T-Timber, M-Mineral

	In Whose Name Assessed	Description of Property: Subdivision	Sec. or Lot	Town or Block	Rng.	Number of Acres of Land: Acres	100ths	No. School District	Indicate Homestead Yes or No	Agri. or Resa. Resy. Yes or No	* Indicate Type of Property	True and Full Valuations: Land Exclusive of Structures and Improvements	Buildings and Other Structures	Machinery Permanently Attached to Real Estate	Total True and Full Value	Assessed Valuations: Rural: Homestead Up to $4,000 20%	Rural: Over $4,000 and Non-Homestead 33⅓%	All Other: Timber Land Class 3a 20%	All Other: Homestead Up to $4,000 25%	All Other: Over $4,000 and Non-Homestead 40%	All Other: Machinery Permanently Attached to Real Estate 33⅓%	All Other: Seasonal and Recreational Cabins 33⅓%	Total Assessed Value	Total Assessed Value as Equalized by Director of Review	Final Equalized Value	Sold for Taxes	Valuations by School Districts as Equalized by Department of Taxation: District No. Rate Mills	District No. Rate Mills	District No. Rate Mills	District No. Rate Mills	Tax Including State Homestead Mills	State Tax on Non-Homestead Mills	Special Taxes	Special Taxes	Total Taxes	Paid	When Paid: Month Day Year	Number of Receipt	March Settlement 1962	June Settlement 1962	Penalty	November Settlement 1962	Penalty	Collections to First Monday in January 1963	Penalty	Delinquent on First Monday in January 1963	Total Delinquent Tax and Penalty	Remarks
						Acres	100ths					Dollars	Dollars	Dollars	Dollars	Dollars	Dollars	Dollars	Dollars	Dollars	Dollars	Dollars	Dollars	Dollars	Dollars		Dollars	Dollars	Dollars	Dollars	Dollars	$ cts.		$ cts.	$ cts.			Month Day Year		$ cts.	$ cts.	$ cts.	$ cts.	$ cts.	$ cts.	$ cts.	$ cts.	$ cts.	
1																																																			
2																																																			
3																																																			
4																																																			
5																																																			
6																																																			
7																											H		2807	13,561 =	20,468																			
8																											M. H.		9,831	45,575 =	55,406																			
9		Total Acreage				12,262.74																							16,638	39,426 =	56,074			322.80																
10																																																			
11																																																			
12																																a.	9,928.66																		
13																																M.	4,604.70																		
14																																	14,533.36				14,856.16													
15																																																			
16																																																			
17																																																			
18																																																			
19																																																			
20																																																			

Personal