ASSESSMENT & TAX LIST - 1956

Ponto Lake

INDEX TO SECTIONS

SECTION	PAGE
Sec. 1	
" 2	
" 3	
" 4	
" 5	
" 6	
" 7	
" 8	
" 9	
" 10	
" 11	
" 12	
" 13	
" 14	
" 15	
" 16	
" 17	
" 18	
" 19	
" 20	
" 21	
" 22	
" 23	
" 24	
" 25	
" 26	
" 27	
" 28	
" 29	
" 30	
" 31	
" 32	
" 33	
" 34	
" 35	
" 36	

For Convenience of Auditor in Showing Boundaries of School Districts

Township No. 139 *Range No.* 29 *Mer. P. M.*

Became Ind Sch. Dist. #30 7-1-53



Returns Showing Grain Received in or Handled by Elevators, Warehouses and Mills in the ..... of ..... in the County of ..... for the Year Ending May 1, 1956.

WILLIS-SUTTS COMPANY, MINNEAPOLIS

NAMES OF OWNERS	ADDRESS	Bushels of Wheat	Bushels of Soy Beans	Bushels of Flax	Total No. of Bushels of Wheat, Soy Beans and Flax	★ Tax of ½ Mill per Bushel		Bushels of Corn	Bushels of Barley	Bushels of Rye	Bushels of Oats	Bushels of Buckwheat	Bushels of all Other Grains	Total No. Bushels Corn, Barley, Rye Oats, Buckwheat and all Other Grains	Tax of ½ Mill Per Bushel		★ Total Tax		REMARKS
						Dollars	Cts.								Dollars	Cts.	Dollars	Cts.	

Note ★ Assessors will not fill these Columns

Blanche | Kime Camp | Fonto Point | Thousand Beach | Plat of East Shore | Pine Beach

Assessor's Return of Exempt Real Property in the Town of Ponto Lake County of Cass, Minnesota, for the Year 1956

FORM 2 MILLER-DAVIS COMPANY, MINNEAPOLIS

NAMES OF OWNERS	DESCRIPTION: SUBDIVISION	Sec. or Lot	Town or Block	Range	No. of Acres: Acres	No. of Acres: 100ths	FOR WHAT PURPOSE USED	TRUE AND FULL VALUATIONS: LAND Exclusive of Structures and Improvements Dollars	BUILDINGS and Other Structures Dollars	MACHINERY Permanently Attached to Real Estate Dollars	TOTAL True and Full Value Dollars	ASSESSED VALUATIONS: Rural Including Machinery 33⅓%	All Other 40%	REMARKS
Ponto Lake Township	2 acs. in NE 7 of NE 7	10	134	29	2		Cemetery	201			201	67		

Blanche | Kime Camp | Ponto Point | Pine Beach | Pine Beach

Assessor's Return of Exempt Real Property in the ..... of ..... County of ....., Minnesota, for the Year 1956

FORM 2 [illegible]

NAMES OF OWNERS	DESCRIPTION: SUBDIVISION	Sec. or Lot	Town or Block	Range	No. of Acres: Acres	No. of Acres: 100ths	FOR WHAT PURPOSE USED	TRUE AND FULL VALUATIONS: LAND Exclusive of Structures and Improvements Dollars	BUILDINGS and Other Structures Dollars	MACHINERY Permanently Attached to Real Estate Dollars	TOTAL True and Full Value Dollars	ASSESSED VALUATIONS: Rural Including Machinery 33⅓%	All Other 40%	REMARKS

SUMMARY OF TAX COLLECTION

Original Levy	$ 12,553.50	
Additions	$ 17.74	
		$ 12,571.24
Abatements		$ 356.50
		$ 12,214.74

COLLECTIONS

March Settlement	$ 3399.29	
June Settlement	$ 6837.28	
November Settlement	$ 2000.55	
January Settlement	$ 20.76	$
		$ 12,257.88
Over Collected	$	
Under Collected	$	
Delinquent	$ 259.86	$ 259.86
Total		$ 12,214.74

Camp Blanche | Camp | Ponto Point | Mayanne Resort | Plat of East Shore | Pine Beach

Assessor's Return

FORM 2 BILLIG-BATES COMPANY, MINNEAPOLIS

NAMES OF OWNERS

TABULAR SCHEDULE OF VALUATIONS,

LEVIED IN THE Town OF Ponto Lake

School District No.	VALUATION BY SCHOOL DISTRICTS: Agricultural Lands (Dollars)	Non-Agricultural Lands (Dollars)	Personal Property (Dollars)	Total Value of all Property except Money and Credits (Dollars)	RATE OF STATE TAXES: Total Rate of State Tax (Mills)	RATE OF COUNTY TAXES: Rev. (Mills)	R. & B. (Mills)	Welfare (Mills)	Bonds and Int. (Mills)	R.&B. Bldg. Case Co. Agric. Chem. (Mills)	Total Rate of County Tax (Mills)	RATE OF TOWN TAXES: Rev. (Mills)	R. & B. (Mills)	Drag Tax (Mills)	State Loan (Mills)	Fire Phone (Mills)	(Mills)	(Mills)	Total Rate of Town Tax (Mills)	RATE OF SCHOOL TAXES: Local 1 Mill (Mills)	Special (Mills)	State Loan (Mills)	Deficiency (Mills)	Tuition (Mills)	Transportation (Mills)	C.O. (Mills)	(Mills)
#30	25,586	16,044.40	3793 / 72,687.2	52,235	H. 3.81	27.08	14.18	47.70 / 7.22 Welfare Def.	7.74	2.00	.15	106.42	5.86	1.		5.	5.		22.8	1. 25.		44.56			.73 21.25		
																				1. 50.		44.56			.73 21.25		
					N.H. 5.34 / 7.15																						

Assessed Value	Rural	All Other	Personal Property	Total
Homestead	13,396	1477		14,873
Non-Homestead	17,177	9580	10,605	37,362
Total	30,573	11,057	10,605	52,235

RATES AND TAXES

COUNTY OF CASS, STATE OF MINNESOTA

SCHOOL TAXES: Total Rate of Sch'l Tax (Mills)	Total Rate of all Taxes (Mills)	TAXES LEVIED: LOCAL 1 MILL AND SPECIAL SCHOOL TAXES BY DISTRICTS: Local 1 Mill	Special	State Loan	Def.	Transp.	C.O.	Total School Taxes	ALL OTHER TAXES: FUNDS	Rate	Amounts
92.54	225.57	2938	73448		150913	2145	62430	271874	State —Non-Homestead,		19962
117.64	250.57	2286	114280		104846	1668	48564	268649	State —Homestead,		19902
		5224	187728		232759	3813	110999	540523	County Revenue,		141450
									County Road and Bridge,		74063
									County Welfare,		247151
									Bonds and Interest		40430
									R & B Bldg.		10447
									Case Co Agric Chem		2612
									R&B Deficiency		37746
									Town Revenue,		30276
									Town Road and Bridge,		31341
									Town Drag,		5223
									Town State Loan,		
									Fire		26118
									Phone		26118
											119096
									School Local 1 Mill,		5224
									School Special,		187728
									School State Loan,		
									Deficiency		232759
									Tuition		
									Transportation		3813
									Capital Outlay		110999
											540523
											1255550

Total Taxes Real Estate 9984.64
Pers. Prop. 2618.86
Total 12553.50

Total Number of Acres 12,307

Total Levy 812,553.50

State of Minnesota, } ss.
COUNTY OF CASS

I, L. E. Petterson, Auditor of said County and State aforesaid, do hereby certify that the foregoing is a true and correct Schedule, showing the valuation of all the taxable property, in the Town of Ponto Lake, in said County, the several rates of Taxation and Totals of the several Tax Funds levied thereon for the year A. D. 1937.

Witness my hand and official seal, this 2nd day of January A. D. 1937.

SEAL

L. E. Petterson County Auditor.
By Helen Bullen, Deputy

Camp Blanche | Camp Ponto Point | Inspiration Beach | Pine Beach | Pine Point | Point of Rest Shore

Assessor's Return

FORM 2 HILLER-BLISS COMPANY, MINNEAPOLIS

NAMES OF OWNERS

COLLECTIONS OF TAXES OF 1956, Town OF Ponto Lake, CASS COUNTY, MINNESOTA

FUNDS	MARCH SETTLEMENT 1957	JUNE SETTLEMENT 1957	NOV. SETTLEMENT 1957	Amount Collected from Nov. 19 57 to First Monday in Jan. 19 58	REDUCTIONS	Total Reductions and Collected	BALANCE UNCOLLECTED	ADDITIONS	Total Uncollected to First Monday in January, 19
State—Non-Homestead,	6685	10189	3372	—					
State—Homestead,	5299	10870	3220	35					
County Revenue,	37676	77266	22891	249					
County Road and Bridge,	17728	49959	11916	130					
County Welfare,	66365	136[illegible]	45322	439					
County Bond and Interest,	10768	27087	6542	72					
Cass Co. Agg.	2782	5706	1672	18					
Cass Co. Hgy.	677	1427	423	05					
Welfare Bd.	10046	26491	6403	66					
Town Revenue,	8029	16567	4903	54					
Town Road and Bridge,	8348	17128	5072	52					
Town Drag,	1372	2853	847	09					
Agg. State Loan,									
Agg. Stove	6956	14266	4227	46					
	6956	14266	4227	46					
School Local 1 Mill,	1391	2853	845	09					
School Special,	54191	100964	28138	230					
School State Loan,									
Deficiency	61998	127140	37668	410					
Tuition									
Transportation	1016	2083	617	07					
C. O.	29565	60632	17963	196					
	337929	683428	200055	2076					

		LOCAL 1 MILL	SPECIAL	STATE LOAN	Deficiency	Transp.	C. O.	TOTALS
MARCH SETTLEMENT	School District No. 9 #30	615	6537		27465	448	13068	56913
	14 #30	776	3816		34533	567	16496	91428
	Totals	1391	54191		61998	1016	29565	148161
JUNE SETTLEMENT	School District No. 9 #30	1668	46702		74327	1218	35446	158361
	14 #30	1185	54262		52813	865	25186	133311
	Totals	2853	100964		127140	2083	60632	293672
NOVEMBER SETTLEMENT	School District No. 9 #30	565	14128		25182	413	12009	52297
	14 #30	280	14010		12486	204	5954	32934
	Totals	845	28138		37668	617	17963	85231
NOVEMBER to JANUARY	School District No. 9 #30	09	230		410	07	196	852
	Totals	09	230		410	07	196	852
ADDITIONS	School District No.							
	Totals							
REDUCTIONS	School District No.							
	Totals							

Camp Blanche
Cass Cam
Ponto Point
Mapping each
Plat of East Shore
Pine Beach

Form 5CD (56) MILLER-DATA COMPANY, MINNEAPOLIS

Assessment Roll and Tax List of Real Property in the Town of Ponto Lake, Cass County, Minnesota, for Taxes for the Year 1956.

* Indicate Type of Property: R-Residential, C-Commercial, I-Industrial, U-Utility, F-Farm, L-Lakeshore, T-Timber, M-Mineral

	In Whose Name Assessed	To Whom Transferred	Description of Property: Subdivision	Sec. or Lot	Town or Block	Reg.	Number of Acres of Land (Acres / 100ths)	No. School District	Indicate Homestead Tax or No	Indicate Agricultural Tax or No	* Indicate Type of Property	True and Full Valuations: Land Exclusive of Structures and Improvements	Buildings and Other Structures	Machinery Permanently Attached to Real Estate	Total True and Full Value	Assessed Valuations: Rural: Homestead Up to $4,000 20%	Rural: Over $4,000 and Non-Homestead 33⅓%	All Other: Timber Land Class 3a 20%	All Other: Homestead Up to $4,000 25%	All Other: Over $4,000 and Non-Homestead 40%	Machinery Permanently Attached to Real Estate 33⅓%	Total Assessed Value	Total Assessed Value as Equalized by the Board of Review	Final Equalized Value
							Acres					Dollars	Dollars	Dollars	Dollars	Dollars	Dollars	Dollars	Dollars	Dollars	Dollars	Dollars	Dollars	Dollars
1	Theodore O. + Alice E. Semmler		NE¼ of NE¼	1	139	29	34.50	50	Yes	Yes	S	180			180	36						36		
2	"	"	NW¼ of NE¼				38.50		"	"	"	180			180	36						36		
3	"	"	SW¼ of NE¼				40		"	"		160			160	32						32		
4	"	"	SE¼ of NE¼				40		"	"	"	160			160	32						32		
5																								
6	"	"	NE¼ of NW¼ Lot 3				37.50		"	"	"	160			160	32						32		
7	"	"	NW¼ of NW¼ Lot 4				36.50		"	"	"	150			150	30						30		
8	"	"	SW¼ of NW¼				40		"	"	"	160			160	32						32		
9	"	"	SE¼ of NW¼ Lot 5				34.75		"	"	"	240			240	48						48		
10																								
11	State of Minnesota		NE¼ of SW¼ Lot 1																					
12	Theodore O. + Alice Semmler		NW¼ of SW¼ Lot 6				21		"	"	L	275			275	55						55		
13	State of Minnesota		SW¼ of SW¼ } Lot 8																					
14			SE¼ of SW¼ }																					
15																								
16	State of Minnesota		NE¼ of SE¼																					
17	State of Minnesota		NW¼ of SE¼																					
18	State of Minnesota		SW¼ of SE¼																					
19	State of Minnesota		SE¼ of SE¼ Lot 7																					
20																								
							382.15					1066			1066	332						332		

	Sold for Taxes	Valuations by School Districts as Equalized by Department of Taxation: District No. ..... Rate ..... Mills	District No. 2 Rate 27.30 Mills	District No. ..... Rate ..... Mills	District No. ..... Rate ..... Mills	District No. ..... Rate ..... Mills	District No. ..... Rate ..... Mills	Tax including State Homestead ..... Mills	State Tax on Non-Homestead ..... Mills	Special Taxes	Total Taxes	Paid	When Paid	Number of Receipt	March Settlement 1957	June Settlement 1957	Penalty	November Settlement 1957	Penalty	Collections to First Monday in January 1958	Penalty	Delinquent on First Monday in January 1958	Total Delinquent Tax and Penalty	Remarks
		Dollars	Dollars	Dollars	Dollars	Dollars	Dollars	$ cts.	$ cts.	$ cts.	$ cts.		Month Day Year		$ cts.	$ cts.	$ cts.	$ cts.	$ cts.	$ cts.	$ cts.	$ cts.	$ cts.	
1	SOLD FOR TAXES	~~4~~ 36						812			812	1 PAID IN FULL	OCT 31 1957	16287										
2	SOLD FOR TAXES	~~4~~ 36						812			812	2 PAID IN FULL	OCT 31 1957					30.68	107					
3	SOLD FOR TAXES	~~4~~ 32						722			722	3 PAID IN FULL	OCT 31 1957											
4	SOLD FOR TAXES	~~4~~ 32						722			722	4 PAID IN FULL	OCT 31 1957											
5												5												
6	SOLD FOR TAXES	~~4~~ 32						722			722	6 PAID IN FULL	OCT 31 1957	16287										
7	SOLD FOR TAXES	~~4~~ 30						676			676	7 PAID IN FULL	OCT 31 1957					30.20	112					
8	SOLD FOR TAXES	~~4~~ 32						722			722	8 PAID IN FULL	OCT 31 1957											
9	SOLD FOR TAXES	~~4~~ 48						1082			1082	9 PAID IN FULL	OCT 31 1957											
10												10												
11												11												
12		~~4~~ 55						1240			1240	12 PAID IN FULL	OCT 31 1957	16287				12.40	43					
13												13												
14												14												
15												15												
16												16												
17												17												
18												18												
19												19												
20												20												
		~~4~~ 333						7510			7510							75.10						

Real Estate

Pa Cass John Kamp Ponto Point Ponto Point Peninsula Beach Plat of East Shore Pine Beach

Assessment Roll and Tax List of Real Property in the Lowes of Portio Beach, Cass County, Minnesota, for Taxes for the Year 1956.

FORM 5CD (56) BLUE-RUTE DIGEST, MINNEAPOLIS

* Indicate Type of Property: R-Residential, C-Commercial, I-Industrial, U-Utility, F-Farm, L-Lakeshore, T-Timber, M-Mineral

	In Whose Name Assessed	To Whom Transferred	Description of Property: Subdivision	Sec. or Lot	Town or Block	Rng.	Number of Acres of Land: Acres	100ths	No. School District	Indicate Homestead Yes or No	Indicate Agricultural Yes or No	Indicate Type Property	True and Full Valuations: Land Exclusive of Structures and Improvements	Buildings and Other Structures	Machinery Permanently Attached to Real Estate	Total True and Full Value	Assessed Valuations: Rural: Homestead Up to $1,000 20%	Rural: Over $1,000 and Non-Homestead 33⅓%	All Other: Timber Land Class 3c 20%	All Other: Homestead Up to $1,000 25%	All Other: Over $1,000 and Non-Homestead 40%	All Other: Machinery Permanently Attached to Real Estate 33⅓%	Total Assessed Value	Total Assessed Value as Equalized by the Board of Review	Final Equalized Value
							Acres	100ths					Dollars	Dollars	Dollars	Dollars	Dollars	Dollars	Dollars	Dollars	Dollars	Dollars	Dollars	Dollars	Dollars
1	Theodore O. & Alice E. Sommler	" " "	NE¼ of NE¼	2	139	24	35	75	30	No	No	L	160			160	32						32		
2	" " "		NW¼ of NE¼				35	25		"	"	"	160			160	32						32		
3	" " "		SW¼ of NE¼				40			"	"	"	130			130	26						26		
4	" " "		SE¼ of NE¼				40			"	"	"	160			160	32						32		
5																									
6	" " "		NE¼ of NW¼				34	75		"	"	"	275			275	55						55		
7	" " "		NW¼ of NW¼				34	25		"	"	"	255			255	51						51		
8	" " "		SW¼ of NW¼				40			"	"	L	400			400	80						80		
9	" " "		SE¼ of NW¼				40			"	"	"	345	325		670	134						134		
10																									
11	Chester W. & Lucille M. Siltman		NE¼ of SW¼				40			"	"	"	115			115	23						23		
12	Theo., Oscar & Alice E. Sommler		NW¼ of SW¼				40			"	"	"	190	380		570	114						114		
13	Chester W. & Lucille M. Siltman		SW¼ of SW¼				39			"	"	"	170	250		420	84						84		
14	" " "		SE¼ of SW¼				40			"	"	"	200			200	40						40		
15	Clara C. Wierichs		2.216 Links of W. 316 Links of S½ of S½ of SW¼				1			"	No	R	15	150		165	33						33		
16	Theodore O. & Alice E. Sommler		NE¼ of SE¼ Lot 3				44	15		No	No	L	351			351		117					117		
17	" " "		NW¼ of SE¼ Lot 4				38	40		Yes	"	"	305			305	61						61		
18	Chester W. & Lucille M. Siltman		SW¼ of SE¼ Lot 5				41	05		"	"	L	190			190	38						38		
19			SE¼ of SE¼																						
20																									
							583	60					3462	1105		4567	926	117					1043		

	Sold for Taxes	Valuations by School Districts as Equalized by Department of Taxation: District No. ..... Rate ..... Mills	District No. 30 Rate 51 Mills	District No. ..... Rate ..... Mills	District No. 30 Rate 51 Mills	District No. ..... Rate ..... Mills	District No. ..... Rate ..... Mills	Tax Including State Homestead ..... Mills	State Tax on Non-Homestead 5.4 Mills	Special Taxes	Total Taxes	Paid	When Paid	Number of Receipt	March Settlement 1957	June Settlement 1957	Penalty	November Settlement 1957	Penalty	Collections to First Monday in January 1958	Penalty	Delinquent on First Monday in January 1958	Total Delinquent Tax and Penalty	Remarks
		Dollars	Dollars	Dollars	Dollars	Dollars	Dollars	$ cts.	$ cts.	$ cts.	$ cts.		Month Day Year		$ cts.	$ cts.	$ cts.	$ cts.	$ cts.	$ cts.	$ cts.	$ cts.	$ cts.	
1	Sold for Taxes	$ 32						722			722	1 PAID IN FULL	OCT 31 1957	(6287)										
2	Sold for Taxes	$ 32						722			722	2 PAID IN FULL	OCT 31 1957					27 57	96					
3	Sold for Taxes	$ 26						586			586	3 PAID IN FULL	OCT 31 1957											
4	Sold for Taxes	$ 32						722			722	4 PAID IN FULL	OCT 31 1957											
5																								
6	Sold for Taxes	$ 55						1240			1240	6 PAID IN FULL	OCT 31 1957	(6287)										
7	Sold for Taxes	$ 51						1150			1150	7 PAID IN FULL	OCT 31 1957					72 16	253					
8	Sold for Taxes	$ 80						1804			1804	8 PAID IN FULL	OCT 31 1957											
9	Sold for Taxes	$ 134						3022			3022	9 PAID IN FULL	OCT 31 1957											
10																								
11	Sold for Taxes	$ 23						518			518	11 PAID IN FULL	MAY 25 1957	7501		5 18								
12	Sold for Taxes	$ 114						2572			2572	12 PAID IN FULL	OCT 31 1957	(6287)				25 72	87					
13	Sold for Taxes	$ 84						1894			1894	13 PAID IN FULL	MAY 25 1957	7501		18 94								
14	Sold for Taxes	$ 40						902			902	14 PAID IN FULL	MAY 25 1957			9 02								
15			$ 33					826			826	15 PAID IN FULL	MAY 31 1957	10882		8 26								
16	Sold for Taxes	117						2640	62		2702	16 PAID IN FULL	OCT 31 1957	(6287)				27 02	95					
17	Sold for Taxes	$ 61						1376			1376	17 PAID IN FULL	OCT 31 1957					13 76	48					
18	Sold for Taxes	$ 38						858			858	18 PAID IN FULL	MAY 31 1957	7501		8 58								
19																								
20																								
		$ 860	$ 33 = $ 893					826																
		117						20728	62		2616					49 98		166 18						
		977						21554																

Form 3CD (56) MILLS DATA DIVISION, MINNEAPOLIS

Assessment Roll and Tax List of Real Property in the Town of Ponto Lake, Cass County, Minnesota, for Taxes for the Year 1956.

* Indicate Type of Property: R-Residential, C-Commercial, I-Industrial, U-Utility, F-Farm, L-Lakeshore, T-Timber, M-Mineral

	In Whose Name Assessed	To Whom Transferred	Description of Property: Subdivision	Sec. or Lot	Town or Block	Reg.	Number of Acres of Land: Acres	100ths	No. School District	Indicate Homestead Yes or No	Indicate Agricultural Yes or No	Indicate Type of Property	True and Full Valuations: Land Exclusive of Structures and Improvements	Buildings and Other Structures	Machinery Permanently Attached to Real Estate	Total True and Full Value	Assessed Valuations: Rural: Homestead Up to $6,000 20%	Rural: Over $6,000 and Non-Homestead 33⅓%	All Other: Timber Land Class 3a 20%	All Other: Homestead Up to $1,000 25%	All Other: Over $4,000 and Non-Homestead 40%	All Other: Machinery Permanently Attached to Real Estate 33⅓%	Total Assessed Value	Total Assessed Value as Equalized by the Board of Review	Final Equalized Value
													Dollars	Dollars	Dollars	Dollars	Dollars	Dollars	Dollars	Dollars	Dollars	Dollars	Dollars	Dollars	Dollars
1	Arthur B. + Lottie M. Hart		NE¼ of NW¼ Lot 2	3	139	29	30		30	No	No	R	335	120		355	71						71		
2			NW¼ of NE¼																						
3	Thomas A. + Amy Frederick		SW¼ of NE¼ Lot 5				13.80			No	"	T	130	101		231		77					77		
4	Carl H. + Gladys M. Halberg		SE¼ of NE¼ S 320' of Lot 6				18.50			No	"	R	300	220		520	104						104		
5	L. P. + Frances L. Helling		S 100' of N 460' of Lot 6				1			No	"	L	30	120		150		50					50		
6	The Omaha Lake Outing Club		NE¼ of NW¼ Lot 3				35.00			"	T		210			210		70					70		
7	Roger + Kathryn M. Snodgrass		NW¼ of NW¼ Lot 4				35.32			No	"	"	175			175	35						35		
	State of Minnesota		SW¼ of NW¼				40																		
9	The Omaha Lake Outing Club		SE¼ of NW¼				40			No	"	T	189			189		63					63		
10	Niels W. Anderson		That pt. lying N of Flying N & road thence E part to Nelson							No	"	R	100	100		200	40						40		
11	The Omaha Lake Outing Club		NE¼ of SW¼ Lot 9 lying E to the shore				43			No	"	T	159			159		53					53		
12	Marland H. + Monica J. Hart		NW¼ of SW¼				40			No	"	T	271	159		430	86						86		
13	John W. + Lucille E. Shaffer		SW¼ of SW¼ Lot 10				32.15			No	No	L	593	508		1101		367					367		
14	Noel + Barbara M. Francisco		SE¼ of SW¼ Lots 6 & 11																						
15	Carl Hankey + Emma Bommegg		N 243' of Lot 7				25			"	No	R	215	274		489		163					163		
16	Otto E. + Alice E. Hance		Lot 7 less N 243				15			"	"	T	165			165		55					55		
17	Noel + Barbara M. Francisco		Lot 8 less 61 feet E & S 243 feet of Lot 7 + NW¼ of SE¼ less part N of road				21.75			"	No	L	100	306		306		102					102		
18	Earl H. + Ethel M. Wilson		SW¼ of SE¼ Lot 11				15.00			No	No	R	200			200	60						60		
19	Leon E. Tracy		SE¼ of SE¼				40			"	"	"	190	42		160	32						32		
20	Harvey M. + Evelyn M. Cose		N 300' of N½ of Lot 6				1.50			No	No	C	105	445		550	53	95					148		
							450.20						3990	2310		6300	481	1096					1576		

	Sold for Taxes	Valuations by School Districts as Equalized by Department of Taxation: District No. ..... Rate ..... Mills	District No. 6130 Rate 5.1 Mills	District No. ..... Rate ..... Mills	District No. 7130 Rate 6.4 Mills	District No. ..... Rate ..... Mills	District No. ..... Rate ..... Mills	Tax including State Homestead	State Tax on Non-Homestead 5.34 Mills	Special Taxes	Total Taxes	Paid	When Paid	Number of Receipt	March Settlement 1957	June Settlement 1957	Penalty	November Settlement 1957	Penalty	Collections to First Monday in January 1958	Penalty	Delinquent on First Monday in January 1958	Total Delinquent Tax and Penalty	Remarks
		Dollars	Dollars	Dollars	Dollars	Dollars	Dollars	$ cts.	$ cts.	$ cts.	$ cts.		Month Day Year		$ cts.	$ cts.	$ cts.	$ cts.	$ cts.	$ cts.	$ cts.	$ cts.	$ cts.	
1		71						16.02			16.02	1 PAID IN FULL	MAY 31 1957	10991		16.02								
2																								
3		77						17.36	4.2		17.78	3 PAID IN FULL	MAY 31 1957	11004		17.78								
4		104						23.46			23.46	4 PAID IN FULL	MAY 11 1957	6353		23.46								
5		50						11.28	2.6		11.54	5 PAID IN FULL	MAY 31 1957	10994		11.54								
6		70						15.78	3.8		16.16	6 PAID IN FULL	MAY 31 1957	10996		16.16								
7		35						7.90			7.90	7 PAID IN FULL	SEP 18 1957	14363		3.95		3.95						
													MAY 31 1957	10811										
8																								
9		63						14.22	3.4		14.56	9 PAID IN FULL	MAY 31 1957	10996		14.56								
10		40						9.02			9.02	10 PAID IN FULL	MAY 31 1957	11001		9.02								
11		53						11.96	2.8		12.24	11 PAID IN FULL	MAY 31 1957	10996		12.24								
12		86						19.40			19.40	12 PAID IN FULL	MAY 11 1957	6385		19.40								
13				367				9.16	1.96		93.72	13 PAID IN FULL	MAY 9 1957	6331		93.72								
14																								
15	SOLD FOR TAXES	163						26.76	8.8		27.64	15 PAID IN FULL	FEB 28 1957	3677	37.64									
16		55						12.40	3.0		12.70	16 PAID IN FULL	MAY 31 1957	3263		38.30								
17				102				25.56	5.4		26.10	17 PAID IN FULL	MAY 31 1957											
18		60						13.54			13.54	18 PAID IN FULL	MAR 28 1957	3680		13.54								
19		32						7.22			7.22	19 PAID IN FULL	AUG 24 1957	4184				7.22	18					
20		148		53 / 95				37.68	5.0		37.58	20 PAID IN FULL	MAY 31 1957	10995		37.58								
		148		148				154.60																
		531		504 = 1095				26.52	5.86															
		959		417 = 1576				27.72			376.78				37.64	327.97		11.17						

Pg. 3 | Ponto Lake | Kitchi Camp | Ponto Point | Chippewa Beach | Flat of Lost Shore | Pine Beach

Assessment Roll and Tax List of Real Property in the Town of Ponto Lake, Cass County, Minnesota, for Taxes for the Year 1956.

Form SCED (56) MILLER-DUTY COMPANY, MINNEAPOLIS

* Indicate Type of Property: R-Residential, C-Commercial, I-Industrial, U-Utility, F-Farm, L-Lakeshore, T-Timber, M-Mineral

	In Whose Name Assessed	To Whom Transferred	Description of Property: Subdivision	Sec. or Lot	Town or Block	Rg.	Number of Acres of Land: Acres	Tenths	Sch. School District	Indicate Homestead Yes or No	Indicate Rural or Urban	Indicate Total Yes or No	Indicate Type of Property	True and Full Valuations: Land Exclusive of Structures Improvements	Buildings and Other Structures	Machinery Permanently Attached to Real Estate	Total True and Full Value	Assessed Valuations: Rural: Homestead Up to $1,000 20%	Rural: Over $1,000 and Non-Homestead 33⅓%	Timber Land Class 3c 20%	All Other: Homestead Up to $1,000 25%	All Other: Over $1,000 and Non-Homestead 40%	All Other: Machinery Permanently Attached to Real Estate 33⅓%	Total Assessed Value	Total Assessed Value as Equalized by the Board of Review	Final Equalized Value
														Dollars	Dollars	Dollars	Dollars	Dollars	Dollars	Dollars	Dollars	Dollars	Dollars	Dollars	Dollars	Dollars
1			NE¼ of NE¼				5	13.24	#																	
2	Rachel + Raschild Rattem		Part of Lot 1 NW¼ of NE¼					1.03	50	No	No	C		415	150 / 150		415	53	50					103		
3	Chellman & Hermann Michel, Ernest Peter Colas		Lot 1 from N.475' to the S.540' SW¼ of NE¼ 7.555% of 2.1145% of Lot 1					6.64	50	No	No	L		105			105		35					35		
4	J. H. Stacey	John Zimmerman	130'x275'x130'x250' of Lot 1 SE¼ of NE¼					.25	"	No	"	L		47	225		272		94					94		
5	Chellman & Hermann Michel, Ernest Peter Colas		N.190' of S.540' of Lot 1					1.54	"	"	"	"		66	141		207		69					69		
6	Peter Colas		N.135' of Lot 1 NE¼ of NE¼					2.27	"	"	"	1		90			90		30					30		
7	Gunnar + Orchid M. Nilsson		61' x 245.5' x 61' on W. side of NW¼ of NW¼ Lot 8					4.85	50	No	No	R		70	175		245	49						49		
8			SW¼ of NW¼																							
9			SE¼ of NW¼																							
10	Anna Colas		Begin at a pt. which is center line between 2 cottages know as Gallacher cottages; thence N.50' to a pt. of begin; thence N 20' thence W.210' thence S&ly along lake 50' thence E'ly to pt. of begin & also 110'X250' of Lot 1.						50	No	No	C		180	360 / 195		630	54	126					174		
12			NW¼ of SW¼																							
13			SW¼ of SW¼																							
14			SE¼ of SW¼																							
15	William E. + Nina W. Lund		S.100' of N.560' of Lot 6						50	No	No	R		35	180		215	43						43		
16			NE¼ of SE¼																							
17			NW¼ of SE¼																							
18			SW¼ of SE¼																							
19			SE¼ of SE¼																							
20																										
								16.61						183	1616		2189	199	398					597		

	Sold for Taxes	Valuations by School Districts as Equalized by Department of Taxation: District No. ..... Rate ..... Mills	District No. 150 Rate 54 Mills	District No. ..... Rate ..... Mills	District No. 150 Rate 54 Mills	District No. ..... Rate ..... Mills	District No. ..... Rate ..... Mills	Tax including State Homestead ..... Mills	State Tax on Non-Homestead 5.34 Mills	Special Taxes	Total Taxes	Paid	When Paid: Month Day Year	Number of Receipt	March Settlement 1957	June Settlement 1957	Penalty	November Settlement 1957	Penalty	Collections to First Monday in January 1958	Penalty	Delinquent on First Monday in January 1958	Total Delinquent Tax and Penalty	Remarks
		Dollars	Dollars	Dollars	Dollars	Dollars	Dollars	$ cts.	$ cts.	$ cts.	$ cts.				$ cts.	$ cts.	$ cts.	$ cts.	$ cts.	$ cts.	$ cts.	$ cts.	$ cts.	
1																								
2					# 53 / 50			25.40	26		26.66	PAID IN FULL	MAY 31 1957	11003		26.66								
3					35			8.76	18		8.94	PAID IN FULL	MAY 31 1957	10448		8.94								
4					94			23.56	50		24.06	PAID IN FULL	MAY 31 1957	11000		24.06								
5					69			17.28	36		17.64	PAID IN FULL	MAY 31 1957	10448		17.64								
6					30			7.52	16		7.68	PAID IN FULL	MAY 31 1957			7.68								
7		# 49						11.06			11.06	PAID IN FULL	MAY 31 1957	11002		11.06								
8																								
9																								
10					# 54 / 150			43.60	64		44.24	PAID IN FULL	MAY 31 1957	11000		44.24								
11																								
12																								
13																								
14																								
15		# 43						9.70			9.70	PAID IN FULL	MAY 31 1957	10999		9.70								
16																								
17																								
18																								
19																								
20																								
		# 92 = 92		# 107 = # 199 / 398 = 397 / 505 = 397				126.52 / 20.76 / 147.28	2.10		149.38					149.38								

Assessment Roll and Tax List of Real Property in the Town of Ponto Lake, Cass County, Minnesota, for Taxes for the Year 1956.

Form SCD (56) Buse-Ayer Company, Minneapolis

* Indicate Type of Property: R-Residential, C-Commercial, I-Industrial, U-Utility, F-Farm, L-Lakeshore, T-Timber, M-Mineral

	In Whose Name Assessed	To Whom Transferred		Subdivision	Sec. or Lot	Town or Block	Rng.	Number of Acres of Land: Acres	Hdths	No. School District	Indicate Homestead Tax or No	Indicate Agricultural Tax or No	Indicate Type of Property	True and Full Valuations: Land Exclusive of Structures and Improvements	Buildings and Other Structures	Machinery Permanently Attached to Real Estate	Total True and Full Value	Assessed Valuations: Rural: Homestead Up to $4,000 20%	Rural: Over $4,000 and Non-Homestead 33⅓%	All Other: Timber Land Class 3c 20%	All Other: Homestead Up to $4,000 25%	All Other: Over $4,000 and Non-Homestead 40%	All Other: Machinery Permanently Attached to Real Estate 33⅓%	Total Assessed Value	Total Assessed Value or Equalized by the Board of Review	Final Equalized Value
								Dollars						Dollars	Dollars	Dollars	Dollars	Dollars	Dollars	Dollars	Dollars	Dollars	Dollars	Dollars	Dollars	Dollars
1	Roy W. Kathryn M. & David Snodgrass		NE¼ of NE¼	Lot 1	4	139	29	27.45		"	50	Yes	No	300	360 150		710	70	120					190		
2	State of Minnesota		NW¼ of NE¼	Lot 2																						
3	Ralph & Helen Cipriani		12 acs of Lot 6 SW¼ of NE¼					12			No	Yes	Tr	60			60		30					30		
4	Roy W. Kathryn M. & David Snodgrass		SE¼ of NE¼					40			Yes	"	T	160			160	32						32		
5	" " "		Lot 6 less 12 acs								"	"	"	60			60	12						12		
6	Melvin H. Johnson & Estes McAllister		W 300' of Lot 7 (Count 4 acs) NE¼ of NW¼					250			No	"	R	125	352		477		159					159		
7	State of Minnesota		NW¼ of NW¼	Lot 3																						
8	E. A. & Agnes E. Wilkerson		SW¼ of NW¼	Lot 4				30.25			"	"	T	246			246		82					82		
9	State of Minnesota		SE¼ of NW¼	(Part of Lots 1 of plat)																						
10	Carl J. & Viola M. Swore		S 225' x 1180' x 396' of Lots 1-2					4			"	"	L	75	102		177		59					59		
11	Oliver M. & Vivian L. Price		NE¼ of SW¼					5			"	"	"	90	126		216		72					72		
12	Frank J. & Caroline Hariga		NW¼ of SW¼					5			"	"	"	90	150		240		80					80		
13	Edith Margaret & Carl Edward Sandberg		SW¼ of SW¼					5			"	"	R	90	111		201		67					67		
14			SE¼ of SW¼																							
15	Carl J. & Viola M. Swore		144.15' x 396' of Lot 2 & 3 (Part of Lots 1) (Plat)					1.87			"	"	L	51			51		17					17		
16	Marland B. & Monica J. Hart		NE¼ of SE¼					40			Yes	"	T	130			130	26						26		
17	" " "		NW¼ of SE¼					40			"	"	"	40			40	8						8		
18	" " "		SW¼ of SE¼					40			"	"	"	150			150	30						30		
19	Ethel Clodfelter		SE¼ of SE¼					40			No	"	"	132			132		44					44		
20								296.07						1699	1361		3060	178	730					908		

	Sold for Taxes	Valuations by School Districts as Equalized by Department of Taxation: District No. / Rate ...Mills	Dollars	Tax including State Homestead ...Mills	State Tax on Non-Homestead 5.34 Mills	Special Taxes	Total Taxes	Paid	When Paid: Month Day Year	Number of Receipt	March Settlement 1957	June Settlement 1957	Penalty	November Settlement 1957	Penalty	Collections to First Monday in January 1958	Penalty	Delinquent on First Monday in January 1958	Total Delinquent Tax and Penalty	Remarks
			Dollars	$ cts.	$ cts.	$ cts.	$ cts.				$ cts.	$ cts.	$ cts.	$ cts.	$ cts.	$ cts.	$ cts.	$ cts.	$ cts.	
1		4 70 / 120		47 60	64		48 24	Part Paid / 1st Half Paid	SEP 28 1957 / MAY 22 1957	14363 / 11011		24 12		24 12						
2																				
3		20		4 52	10		4 62	PAID IN FULL	MAY 31 1957	11004		4 62								
4		4 32		7 22			7 22	1st Half Paid	SEP 18 1957 / MAY 31 1957	14363 / 11011		3 61		3 61						
5		4 12		2 70			2 70	1st Half Paid	SEP 18 1957 / MAY 31 1957	14363 / 11011		1 35		1 35						
6		159		35 86	84		36 70	PAID IN FULL	MAY 31 1957	11004		36 70								
7																				
8		82		18 50	37 44		18 94	Balance Paid / Part Paid	OCT 31 1957 / MAY 31 1957	16803 / 11007		10 00		8 94						
9																				
10		59		13 30	32		13 62	PAID IN FULL	MAY 31 1957	11014		13 62								
11	SOLD FOR TAXES	72		16 24	38		16 62											16 62		
12		80		18 04	42		18 46	PAID IN FULL	FEB 7 1957	11521	18 46									
13		67		15 12	36		15 48	PAID IN FULL	MAY 31 1957	11010		15 48								
14																				
15		17		3 84	10		3 94	PAID IN FULL	MAY 31 1957	11014		3 94								
16		4 26		5 86			5 86	PAID IN FULL	MAY 11 1957	6085		5 86								
17		4 8		1 80			1 80	PAID IN FULL	MAY 11 1957	6085		1 80								
18		4 30		6 76			6 76	PAID IN FULL	MAY 11 1957			6 76								
19		44		9 92	24		10 16	2nd Half Paid / 1st Half Paid	OCT 18 1951 / MAY 22 1957	14917 / 6173		5 08		5 08						
20																				
		4 107 / 600 / 707	4 70 / 120 / 4 190	47 60 / 15 66 / 20 26	384		21 12				18 46	132 94		42 12				16 62		

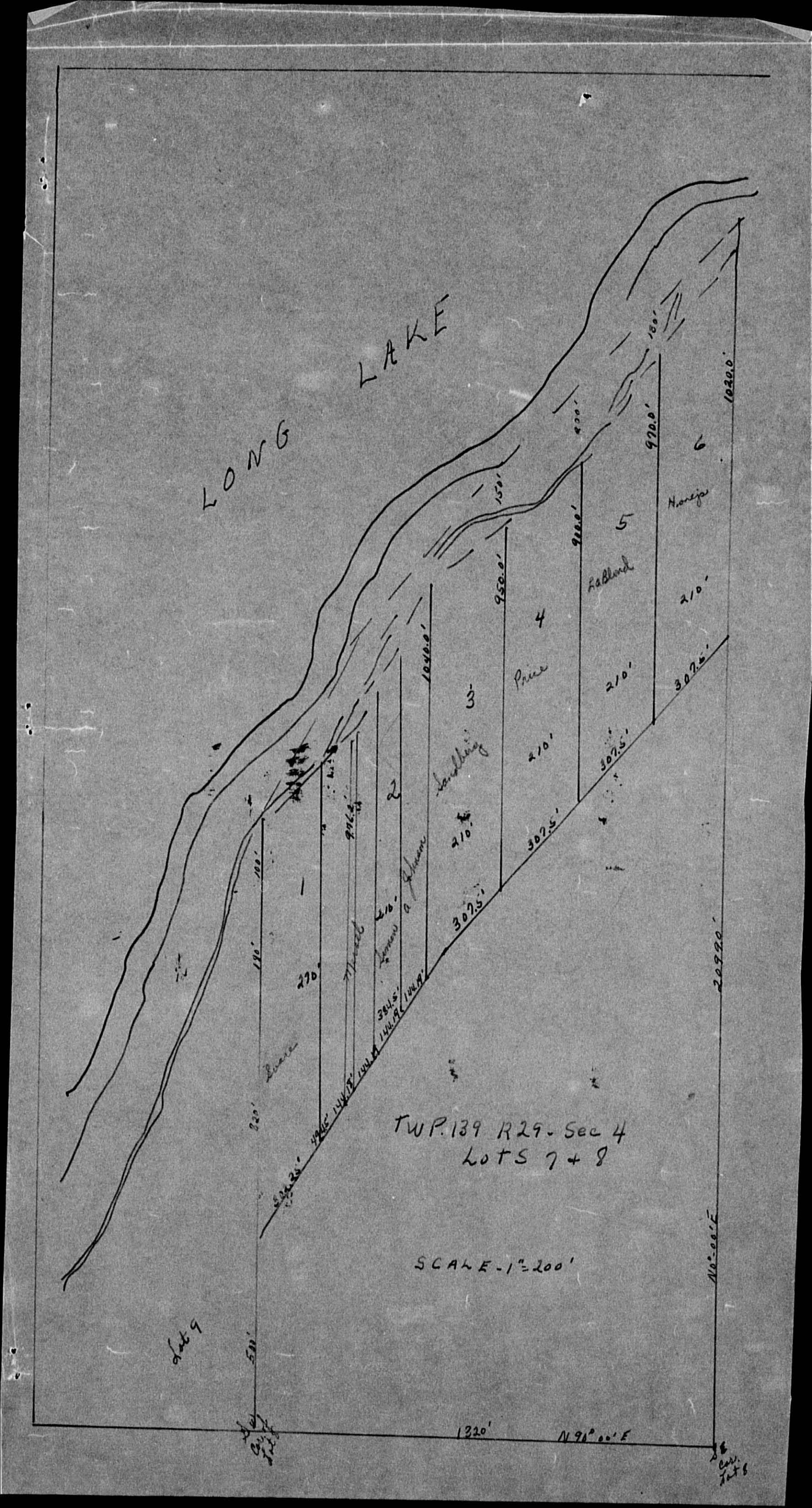
LONG LAKE
TWP. 139 R29 - Sec 4
LOTS 7 + 8
SCALE - 1" = 200'
N 90° 00' E
N 0° 00' E
1320'
20990'
Lot 9
Lot 8
1
2
3
4
5
6
Price
Lahlund
Honeyer
Sandberg
Lemon & Gleason
Mizzel
Lucier
1040.0'
950.0'
970.0'
1020.0'
210'
307.5'
270'
220'
500'
140'
100'
150'
400'
496.4'
384.5'
144.19'
49.45'

Form 5CD (56) BUSINESS FORMS, MINNEAPOLIS

Assessment Roll and Tax List of Real Property in the Town of Ponto Lake, Cass County, Minnesota, for Taxes for the Year 1956.

* Indicate Type of Property: R-Residential, C-Commercial, I-Industrial, U-Utility, F-Farm, L-Lakeshore, T-Timber, M-Mineral

	In Whose Name Assessed	To Whom Transferred	Description of Property: Subdivision	Sec. or Lot	Town or Block	Reg.	Number of Acres of Land (Acres / 100ths)	Sec. School District	Indicate Homestead Tax or No	Indicate Agricultural Tax or No	* Indicate Type of Property	True and Full Valuations: Land Exclusive of Structures and Improvements	Buildings and Other Structures	Machinery Permanently Attached to Real Estate	Total True and Full Value	Assessed Valuations: Rural: Homestead Up to $4,000 20%	Rural: Over $4,000 and Non-Homestead 33⅓%	All Other: Timber Land Class 3a 20%	All Other: Homestead Up to $1,000 25%	All Other: Over $4,000 and Non-Homestead 40%	All Other: Machinery Permanently Attached to Real Estate 33⅓%	Total Assessed Value	Total Assessed Value as Equalized by the Board of Review	Final Equalized Value
							Acres					Dollars	Dollars	Dollars	Dollars	Dollars	Dollars	Dollars	Dollars	Dollars	Dollars	Dollars	Dollars	Dollars
1	Ora V. + Emma Carper		Lot 7 Govt lot 7&8 NE¼ of NW¼ (Part of Lot 7 Ponto Lake)				4 13/100	11	30	Yes	No	C	140	441 200		781	68	147					215		
	" " "		That part of Govt lot 7&8 described as; Beg at the S.E.Cor. of lot 8, thence N. along E. line of Lots 7&8 a distance of 2099' thence S.43°01' W. 1230' thence S.33°07' W. 879' to a point on the W. line of Lot; 500' N. of S.W.Cor. of lot 8, thence S. 500' to SW.Cor. of lot 8, thence E. to beg.							Yes	Yes	L	325			325	45						45		
5																								
6			NE¼ of NW¼																					
7			NW¼ of NW¼																					
8			SW¼ of NW¼																					
9			SE¼ of NW¼																					
10	Adolph T. Johnson		144.14' x 192' of Lot 8 (Part of Intervale Plat)				1 84			No	4	"	51			51		17					17		
11			NE¼ of SW¼																					
12			NW¼ of SW¼																					
13			SW¼ of SW¼																					
14			SE¼ of SW¼																					
15	Winfield C. + Frances W. Gray / Estate Marie Rutland		50'x 495' x 175' of Lot 8 (Lot 5 on plat)				5			Yes	No	R	90	150		240	48						48		
16			NE¼ of SE¼																					
17	William A. + Leda M. Simon		144.14' x 192' of Lot 8 (Part of NW¼ of SE¼ Lot 2 on plat)				1 84			No	4	L	51			51		17					17		
18			SW¼ of SE¼																					
19			SE¼ of SE¼																					
20	Gustave + Wallburga Meisel		144.14' x 192' of Lot 8 (Part of Lots 1 & 2 on plat)				1 84			"	"	"	51			51		17					17		
							21 63						618	741		1359	161	198					359		

Valuations by School Districts as Equalized by Department of Taxation

	Sold for Taxes	District No. ..... Rate ..... Mills	District No. 330 Rate 61 / 22 Mills	District No. 330 Rate 61 / 25.5 Mills	District No. ..... Rate ..... Mills	District No. ..... Rate ..... Mills	Tax including State Homestead ..... Mills	State Tax on Non-Homestead ..... Mills	Special Taxes	Total Taxes	Paid	When Paid (Month Day Year)	Number of Receipt	March Settlement 1957	June Settlement 1957	Penalty	November Settlement 1957	Penalty	Collections to First Monday in January 1958	Penalty	Delinquent on First Monday in January 1958	Total Delinquent Tax and Penalty	Remarks
		Dollars	Dollars	Dollars	Dollars	Dollars	$ cts.	$ cts.	$ cts.	$ cts.				$ cts.	$ cts.	$ cts.	$ cts.	$ cts.	$ cts.	$ cts.	$ cts.	$ cts.	
1					#68 147						2nd Half Paid	OCT 31 1957	10811										
2		#45					53 88	78		54 66	1st Half Paid	MAY 31 1957	10812		27 33		27 33						
							10 16			10 16	2nd Half Paid	OCT 31 1957											
											1st Half Paid	MAY 31 1957			5 08		5 08						
3																							
4																							
5																							
6																							
7																							
8																							
9																							
10		17					3 84	10		3 94	10 PAID IN FULL	MAY 31 1957	11005		3 94								
11																							
12																							
13																							
14																							
15		#48					10 82			10 82	15 PAID IN FULL	MAY 31 1957	11006		10 82								
16																							
17		17					3 84	10		3 94	17 PAID IN FULL	MAY 31 1957	11013		3 94								
18																							
19																							
20		17					3 84	10		3 94	20 PAID IN FULL	APR 17 1957	5620		3 94								
		#93	#68 = 161				53 88																
		51	147 = 198				12 60	1 08		13 46					55 05		32 41						
		144	215 = 391				66 38																

Form SCD (56) 50,000-5-56 REPRINT, 500,000-5

Assessment Roll and Tax List of Real Property in the Town of Ponto Lake, Cass County, Minnesota, for Taxes for the Year 1956.

* Indicate Type of Property: R-Residential, C-Commercial, I-Industrial, U-Utility, F-Farm, L-Lakeshore, T-Timber, M-Mineral

	In Whose Name Assessed	To Whom Transferred	Description of Property: Subdivision	Sec. or Lot	Town or Block	Rng.	Number of Acres of Land (Acres / 100ths)	No. School District	Indicate Homestead Tax or No	Indicate Agricultural Tax or No	* Indicate Type of Property	True and Full Valuations: Land Exclusive of Structures and Improvements (Dollars)	Buildings and Other Structures (Dollars)	Machinery Permanently Attached to Real Estate (Dollars)	Total True and Full Value (Dollars)	Assessed Valuations — Rural: Homestead Up to $1,000 20% (Dollars)	Rural: Over $1,000 and Non-Homestead 33⅓% (Dollars)	All Other: Timber Land Class 3c 20% (Dollars)	All Other: Homestead Up to $1,000 25% (Dollars)	All Other: Over $1,000 and Non-Homestead 40% (Dollars)	All Other: Machinery Permanently Attached to Real Estate 33⅓% (Dollars)	Total Assessed Value Equalized by the Board of Review (Dollars)	Total Assessed Value Equalized by the Board of Review (Dollars)	Final Equalized Value (Dollars)
1	M. K. Ry. Co.		NE¼ of NE¼ Lot 1	5	137	24	36	30	No	Ope	T	246			246		82					82		
2	C. R. Smith		NW¼ of NE¼ Lot 2				36		"	"	"	246			246		82					82		
3	State of Minnesota		SW¼ of NE¼																					
4	State of Minnesota		SE¼ of NE¼ Lot 5																					
5																								
6	C. R. Smith		NE¼ of NW¼ Lot 3				36		0	"	"	246			246		82					82		
7	State of Minnesota		NW¼ of NW¼ Lot 4																					
8	State of Minnesota		SW¼ of NW¼																					
9	State of Minnesota		SE¼ of NW¼																					
10																								
11	State of Minnesota		NE¼ of SW¼																					
12	State of Minnesota		NW¼ of SW¼																					
13	F. W. Sidbury		SW¼ of SW¼ less 5.10 acs.				30		Yes	"	"	130	20		140	28						28		
14	Romney C. & Romney F. Cook		SE¼ of SW¼				40		No	"	"	210			210		70					70		
15	~~Romney C. & Romney F. Cook~~		E 10 acs. of S½ of S½ of SW¼				10		"	"	"	75			75		25					25		
16			NE¼ of SE¼																					
17	State of Minnesota		NW¼ of SE¼ Lot 6																					
18	Wm. H. Tyrrell		SW¼ of SE¼ Lot 7				34		Yes	"	"	130			130	24						24		
19	~~Romney C. & Virginia M. Whipple~~		SE¼ of SE¼ S½ S½ less 5.20'				12.25		No		R	250	252		402		134					134		
20	Melvin H. Johnson & Betty McAllister		E 20' of Lot 8				60		"	"	Tim	36			36		12					12		
							340.85					1449	272		1721	52	484					536		

	Sold for Taxes	Valuations by School Districts as Equalized by Department of Taxation: District No. 2 Rate 22 Mills	District No. 30 Rate 5.4 Mills	District No. ..... Rate ..... Mills	District No. ..... Rate ..... Mills	District No. ..... Rate ..... Mills	District No. ..... Rate ..... Mills	Tax Including State Homestead ..... Mills	State Tax on Non-Homestead 5.4 Mills	Special Taxes	Total Taxes	Paid	When Paid (Month Day Year)	Number of Receipt	March Settlement 1957	June Settlement 1957	Penalty	November Settlement 1957	Penalty	Collections to First Monday in January 1958	Penalty	Delinquent on First Monday in January 1958	Total Delinquent Tax and Penalty	Remarks
1			82					18.50	44		18.94													
2			82					18.50	44		18.94	PAID IN FULL	MAY 31 1957	12837		18.94								
3												PAID IN FULL	MAY 31 1957			18.94								
4																								
5																								
6			82					18.50	44		18.94	PAID IN FULL	MAY 31 1957	12837		18.94								
7																								
8																								
9																								
10																								
11																								
12																								
13	SOLD FOR TAXES		$28					6.32			6.32													
14			70					15.78	38		16.16	PAID IN FULL	FEB 26 1957	2865	16.16								6.32 & 6.95	
15			25					5.64	14		5.78	PAID IN FULL	FEB 26 1957		5.78									
16																								
17																								
18			$24					5.42			5.42	PAID IN FULL	JUL 22 1957	13891				5.42	.65					
19			134					30.22	72		30.94	PAID IN FULL	MAY 31 1957	11015		30.94								
20			12					2.70	06		2.76	PAID IN FULL	MAY 31 1957	11008		2.76								
			$52 487 539					121.58	2.62		124.20				21.94	90.54		5.42				6.32		

Form SCD (56) WILLIAM-HYDE COMPANY, SAINT PAUL

Assessment Roll and Tax List of Real Property in the Lura of Pontoto Point, Cass County, Minnesota, for Taxes for the Year 1956.

* Indicate Type of Property: R-Residential, C-Commercial, I-Industrial, U-Utility, F-Farm, L-Lakeshore, T-Timber, M-Mineral

	In Whose Name Assessed	To Whom Transferred	Description of Property: Subdivision	Sec. or Lot	Town or Block	Rng.	Number of Acres of Land: Acres	Number of Acres of Land: 100ths	Sec. School District	Indicate Homestead Tax or No	Indicate Agricultural Tax or No	Indicate Type of Property	True and Full Valuations: Land Exclusive of Structures and Improvements (Dollars)	Buildings and Other Structures (Dollars)	Machinery Permanently Attached to Real Estate (Dollars)	Total True and Full Value (Dollars)	Assessed Valuations, Rural: Homestead Up to $1,000 20% (Dollars)	Rural: Over $4,000 and Non-Homestead 33⅓% (Dollars)	All Other: Timber Land Class 2c 20% (Dollars)	All Other: Homestead Up to $1,000 25% (Dollars)	All Other: Over $4,000 and Non-Homestead 40% (Dollars)	All Other: Machinery Permanently Attached to Real Estate 33⅓% (Dollars)	Total Assessed Value (Dollars)	Total Assessed Value as Equalized by the Board of Review (Dollars)	Final Equalized Value (Dollars)
1	State of Minnesota		NE¼ of NE¼	6	139	27			30																
2	State of Minnesota		NW¼ of NE¼																						
3	State of Minnesota		SW¼ of NE¼																						
4	State of Minnesota		SE¼ of NE¼																						
5																									
6	State of Minnesota		NE¼ of NW¼																						
7	State of Minnesota		NW¼ of NW¼ Lot 4																						
8	State of Minnesota		SW¼ of NW¼ Lot 5																						
9	State of Minnesota		SE¼ of NW¼																						
10																									
11	State of Minnesota		NE¼ of SW¼																						
12	State of Minnesota		NW¼ of SW¼																						
13	State of Minnesota		SW¼ of SW¼																						
14	State of Minnesota		SE¼ of SW¼																						
15	Leonard L. + Alice Kiesich		S 200' of E 100' of Lot 2									N	N	T	50			50		10				10	
16	State of Minnesota		NE¼ of SE¼																						
17	State of Minnesota		NW¼ of SE¼																						
18	State of Minnesota		SW¼ of SE¼																						
19			SE¼ of SE¼																						
20	Thos. W. + Louise J. O'Donnell		Lot 3 less S. 200' of E. 100'				36.50																		
							36.50						267	66		333		111					101	111	

Cass County, Minnesota, for Taxes for the Year 1956.

	Sold for Taxes	Valuations by School Districts as Equalized by Department of Taxation: District No. ..... Rate ..... Mills	District No. ..... Rate ..... Mills	District No. ..... Rate ..... Mills	District No. ..... Rate ..... Mills	District No. ..... Rate ..... Mills	District No. ..... Rate ..... Mills	Tax including State Homestead ..... Mills	State Tax on Non-Homestead 53.4 Mills	Special Taxes	Total Taxes	Paid	When Paid	Number of Receipt	March Settlement 1957	June Settlement 1957	Penalty	November Settlement 1957	Penalty	Collections to First Monday in January 1958	Penalty	Delinquent on First Monday in January 1958	Total Delinquent Tax and Penalty	Remarks
		Dollars	Dollars	Dollars	Dollars	Dollars	Dollars	$ cts.	$ cts.	$ cts.	$ cts.		Month Day Year		$ cts.	$ cts.	$ cts.	$ cts.	$ cts.	$ cts.	$ cts.	$ cts.	$ cts.	
1												1												
2												2												
3												3												
4												4												
5												5												
6												6												
7												7												
8												8												
9												9												
10												10												
11												11												
12												12												
13												13												
14												14												
15	SOLD FOR TAXES		10					226	06		232	15												R82
16												16												
17												17												
18												18												
19												19												
20			101					2278	54		2332	20	PAID IN FULL JAN 20 1957 964		2332									
			111					2504	60		2564				2332									R82

Assessment Roll and Tax List of Real Property in the Towns of Ponto Lake, Cass County, Minnesota, for Taxes for the Year 1956.

Form 5CD (56) [illegible]

* Indicate Type of Property: R-Residential, C-Commercial, I-Industrial, U-Utility, F-Farm, L-Lakeshore, T-Timber, M-Mineral

	In Whose Name Assessed	To Whom Transferred	Description of Property: Subdivision	Sec. or Lot	Town or Block	Rng.	Number of Acres of Land: Acres	Hdths	No. School District	Indicate Homestead Yes or No	Indicate Agricultural Land Yes or No	* Indicate Type of Property	True and Full Valuations: Land Exclusive of Structures and Improvements	Buildings and Other Structures	Machinery Permanently Attached to Real Estate	Total True and Full Value	Assessed Valuations: Rural: Homestead Up to $4,000 20%	Rural: Over $4,000 and Non-Homestead 33⅓%	All Other: Timber Land Class 3c 20%	All Other: Homestead Up to $4,000 25%	All Other: Over $4,000 and Non-Homestead 40%	All Other: Machinery Permanently Attached to Real Estate 33⅓%	Total Assessed Value	Total Assessed Value as Equalized by the Board of Review	Final Equalized Value	Remarks
													Dollars	Dollars	Dollars	Dollars	Dollars	Dollars	Dollars	Dollars	Dollars	Dollars	Dollars	Dollars	Dollars	
1	Henry F. & Laura Mae House		NE¼ of NE¼ Lot 8	7	137	24	52.60		30	No	Yes	L	960	100		360		120					120			
2			NW¼ of NE¼																							
3	Albert W. & Cecelia B. Grimm		Lots 1 less 2 sold							No	No	C	200	828 300		728	100	76					176			
4	Henry F. & Laura Mae House		Part of Lot 4				4.25			No	No	L	150	26		150		50					50			
5	Clarence J. Weber & Alfred L. Gaucher		Part of Lot 1							No	No	L	39	180		219		73					73			
6	State of Minnesota		NE¼ of NW¼																							
7	State of Minnesota		NW¼ of NW¼ Lot 1																							
8	State of Minnesota		SW¼ of NW¼ Lot 2																							
9	State of Minnesota		SE¼ of NW¼																							
10																										
11	State of Minnesota		NE¼ of SW¼ Lot 6																							
12	State of Minnesota		NW¼ of SW¼ Lot 3																							
13	State of Minnesota		SW¼ of SW¼ Lot 4																							
14	Frank Johnson		SE¼ of SW¼ Lots 5				2.60			"	"	T	180			180		60					60			
15																										
16	E. K. Anderson		NE¼ of SE¼ Lot 10				2.70			"	"	L	300	201		501		167					167			
17	Lloyd M. & Dagmar Bradfield		NW¼ of SE¼ Lot 11				3.65			"	"	"	300	30		330		110					110			
18			SW¼ of SE¼																							
19	R. Roy C. Baldwin		SE¼ of SE¼				40			Yes	No	T	160			160	32						32			
20	Carl Westerman		Part of Lot 4				18.00			No	No	L	156	150		306		102					102			
							227.25						2743	1189		3934	132	708					840			

Cass County, Minnesota, for Taxes for the Year 1956.

	Sold for Taxes	Valuations by School Districts as Equalized by Department of Taxation: District No. ..... Rate ..... Mills	Dollars	District No. ..... Rate ..... Mills	Dollars	District No. ..... Rate ..... Mills	Dollars	District No. ..... Rate ..... Mills	Dollars	Tax including State Homestead ..... Mills	$ cts.	State Tax on Non-Homestead 5.34 ..... Mills	$ cts.	Special Taxes	$ cts.	Total Taxes	$ cts.	Paid	When Paid: Month	Day	Year	Number of Receipt	March Settlement 1957	$ cts.	June Settlement 1957	$ cts.	Penalty	$ cts.	November Settlement 1957	$ cts.	Penalty	$ cts.	Collections to First Monday in January 1958	$ cts.	Penalty	$ cts.	Delinquent on First Monday in January 1958	$ cts.	Total Delinquent Tax and Penalty	$ cts.	Remarks
1			120							27.06		64				27.70		1 PAID IN FULL	MAY	31	1957	1019			27.70																
2																		2																								
3			$1.00															2nd Half Paid	OCT	4	1957	14652																			
			76							39.70		40				40.10		1st Half Paid	MAY	31	1957	1021			20.05			20.05												
4			14							3.16		08	13			3.24		Balance Paid	AUG	22	1957	14663																			
			~~50~~	Abate. # 7056						~~+128~~			26			~~+154~~		Prev. Paid	MAY	9	1957	14361			2.00			1.24												
5			73							16.46		38				16.84		5 PAID IN FULL	MAY	31	1957	1016			16.84																
6																		6																								
7																		7																								
8																		8																								
9																		9																								
10																		10																								
11																		11																								
12																		12																								
13																		13																								
14	SOLD FOR TAXES		60							13.54		32				13.86		14																				13.86		15.25		
15																		15																								
16			167							37.68		90				38.58		16 PAID IN FULL	MAY	31	1957	1018			38.58																
17			110							24.82		58				25.40		2nd Half Paid	OCT	31	1957	17032																			
																		1st Half Paid	MAY	31	1957	1020			12.70			12.70												
18																		18																								
19			$3.22							7.22						7.22		2nd Half Paid	SEP	10	1957	14964																			
																		1st Half Paid	MAY	31	1957	1017			3.61			3.61												
20			102							23.00		54				23.54		PAID IN FULL	FEB	8	1957	1931	23.54																		
			$1.32																																							
			1.68																																							
			8.40							200.76		402				204.78							23.54		121.48			37.60									13.86				

Pa Co | Kane Camp | Ponto Point | Thousand Island | Flat of Lake Shore | Pine Beach

Assessment Roll and Tax List of Real Property in the Towns of Pontoon Beach

Form 5CD (56) WILLIAMS-BETZ COMPANY, ANNAPOLIS

* Indicate Type of Property: R-Residential, C-Commercial, I-Industrial, U-Utility, F-Farm, L-Lakeshore, T-Timber, M-Mineral

	In Whose Name Assessed	To Whom Transferred		Description of Property: Subdivision	Sec. or Lot	Town or Block	Rng.	Number of Acres of Land: Acres	100ths	No. School District	Indicate Homestead Tax or No	Indicate Agricultural Tax or No	* Indicate Type of Property	True and Full Valuations: Land Exclusive of Structures and Improvements	Buildings and Other Structures	Machinery Permanently Attached to Real Estate	Total True and Full Value	Assessed Valuations: Rural: Homestead Up to $4,000 20%	Rural: Over $4,000 and Non-Homestead 33⅓%	All Other: Timber Land Class 3a 20%	All Other: Homestead Up to $1,000 25%	All Other: Over $4,000 and Non-Homestead 40%	All Other: Machinery Permanently Attached to Real Estate 33⅓%	Total Assessed Value	Total Assessed Value as Equalized by the Board of Review	Final Equalized Value	Remarks
								Acres	100ths					Dollars	Dollars	Dollars	Dollars	Dollars	Dollars	Dollars	Dollars	Dollars	Dollars	Dollars	Dollars	Dollars	Dollars	
1	Mary E. Barney			NE¼ of NE¼	8	131	24	40		20	Yes	Yes	T	130			130	26						26				
2	Wm. L. Barney			NW¼ of NE¼				40			"	"	"	160			160	32						32				
3	State of Minnesota			SW¼ of NE¼																								
4	Mary E. Barney			SE¼ of NE¼				40			"	"	"	120	30		150	30						30				
5																												
6	~~Elmer Hedo Estate~~ Pomeroy Outboard Co.			NE¼ of NW¼				40			N/O	"	"	180			180		60					60				
7	" " " "			NW¼ of NW¼ Lot 1				36.25			N/O	"	"	150			150		50					50				
8	Herb Gilbertz, Jr.	State of Minnesota		SW¼ of NW¼				40			"	"	"	150			150		50					50	Forfeited			
9	State of Minnesota			SE¼ of NW¼																								
10																												
11	Vern D. & Edna V. Keys			NE¼ of SW¼				40			Yes	"	"	120			120	24						24				
12	Vern & Edna Keys			NW¼ of SW¼				40			"	"	"	160	80		240	48						48				
13	Lela & Lee Reynolds			SW¼ of SW¼				40			N/O	"	"	120			120		40					40				
14	" " "			SE¼ of SW¼				40			"	"	"	99			99		33					33				
15																												
16	Mary E. Barney			NE¼ of SE¼				40			Yes	"	"	120			120	24						24				
17	State of Minnesota			NW¼ of SE¼																								
18	State of Minnesota			SW¼ of SE¼																								
19	Mary E. Barney			SE¼ of SE¼				40			"	"	"	245			245	49						49				
20																												
								976.25						1764	110		1874	233	233					466				
				Deduct Assessor's Mistake				1.25						14			14	1	1					2				
								975						1750			1860	232	232					464				

Cass County, Minnesota, for Taxes for the Year 1956.

	Sold for Taxes	Validations by School Districts as Equalized by Department of Taxation: District No. ..... Rate ..... Mills	District No. ..... Rate 54.7 Mills	District No. ..... Rate ..... Mills	District No. ..... Rate ..... Mills	District No. ..... Rate ..... Mills	District No. ..... Rate ..... Mills	Tax Including State Homestead ..... Mills	State Tax on Non-Homestead 5.34 Mills	Special Taxes	Total Taxes	Paid	When Paid	Number of Receipt	March Settlement 1957	June Settlement 1957	Penalty	November Settlement 1957	Penalty	Collections to First Monday in January 1958	Penalty	Delinquent on First Monday in January 1958	Penalty	Total Delinquent Tax and Penalty	Remarks
		Dollars	Dollars	Dollars	Dollars	Dollars	Dollars	$ cts.	$ cts.	$ cts.	$ cts.		Month Day Year		$ cts.	$ cts.	$ cts.	$ cts.	$ cts.	$ cts.	$ cts.	$ cts.	$ cts.		
1		$ 26						5.86			5.86	1 PAID IN FULL	JUL 2 2 1957												
2		$ 32						7.22			7.22	2 PAID IN FULL	JUL 2 2 1957	13081				13.28							
3																			25						
4		$ 30						6.76			6.76	4 PAID IN FULL	JUL 2 2 1957					6.76							
5																									
6		60						13.54	22		13.86	6 PAID IN FULL	FEB 2 8 1957	2863	13.86										
7		50						11.28	26		11.54	7 PAID IN FULL	FEB 2 8 1957		11.54										
8																									
9																									
10																									
11	SOLD FOR TAXES	$ 24						5.42			5.42	2nd Half Paid 1st Half Paid	OCT 3 1 1957 MAY 3 1 1957	10715		8.12		8.12							
12	SOLD FOR TAXES	$ 48						10.82			10.82	2nd Half Paid 1st Half Paid	OCT 3 1 1957 MAY 3 1 1957	16817											
13		40						9.02	22		9.24	13 PAID IN FULL	MAY 3 1 1957			9.24									
14		33						7.44	18		7.62	14 PAID IN FULL	MAY 3 1 1957	11025		7.62									
15																									
16		$ 24						5.42			5.42	16 PAID IN FULL	JUL 2 2 1957												
17												17		13091				16.48	20						
18																									
19		$ 49						11.06			11.06	19 PAID IN FULL	JUL 2 2 1957												
20																									
		$ 233 142 91						92.34	98		92.82				25.40	24.98		44.44							

Assessment Roll and Tax List of Real Property in the Town of Ponto Lake, Cass County, Minnesota, for Taxes for the Year 1956.

Form 5CD (56) Multi-Co-Ex County, Designate

* Indicate Type of Property: R-Residential, C-Commercial, I-Industrial, U-Utility, F-Farm, L-Lakeshore, T-Timber, M-Mineral

In Whose Name Assessed	To Whom Transferred		Description of Property: Subdivision	Sec. or Lot	Town or Block	Rng.	Number of Acres of Land: Acres	Hdths	Sec. School District	Indicate Homestead Tax as Ho	Indicate Agricultural Tax as Ag	Indicate Taxes Paid in Two Payments	True and Full Valuations: Land Exclusive of Structures and Improvements	Buildings and Other Structures	Machinery Permanently Attached to Real Estate	Total True and Full Value	Assessed Valuations: Rural: Homestead Up to $4,000 20%	Rural: Over $4,000 and Non-Homestead 33⅓%	Rural: Timber Land Class 2a 20%	All Other: Homestead Up to $4,000 25%	All Other: Over $4,000 and Non-Homestead 40%	All Other: Machinery Permanently Attached to Real Estate 33⅓%	Total Assessed Value	Total Assessed Value as Equalized by the Board of Review	Final Equalized Value
													Dollars	Dollars	Dollars	Dollars	Dollars	Dollars	Dollars	Dollars	Dollars	Dollars	Dollars	Dollars	Dollars
Willes B. & Mercy Combs		1	NE¼ of NE¼ Lot 1	4	134.29		25.65		30	No	Yes	L	225			225		75					75		
P. Clifton & Ruby Kruckow		2	NW¼ of NE¼				40				Yes	I	330			330	66						66		
" " "		3	SW¼ of NE¼				34.40				"	"	365	560		925	185						185		
		4	SE¼ of NE¼																						
Charles L. & Laura H. Snyder		5	All that part of Lot 2 which lies E. of Island								No	L	24	300		324		108					108		
Clifton & Ruby Kruckow		6	NE¼ of NW¼				40				Yes	T	85			85	17						17		
		7	NW¼ of NW¼				40				"	"	100			100	20						20		
P. Clifton & Ruby Kruckow		8	SW¼ of NW¼				40				"	"	200			200	40						40		
		9	SE¼ of NW¼				40				"	"	185			185	37						37		
Peter J. & Oliver J. Clark		10	200' of N. 200' of Lot 2 lying E. of the E. line								No	L	34	201		235		75					75		
Lorraine & LeRoy Shelley		11	NE¼ of SW¼				40				Yes	T	160			160	32						32		
Warren & Bernice Miller		12	NW¼ of SW¼				40				No	"	147			147		49					49		
" " "		13	SW¼ of SW¼				40				"	I	300	210		510		170					170		
Lorraine & LeRoy Shelley		14	SE¼ of SW¼				40				Yes	T	200	100		300	60						60		
State of Minnesota		15	554' x 886' in N.W. Cor. of Lot 4																						
		16	NE¼ of SE¼																						
Joe I. Dilworth		17	NW¼ of SE¼ Lot 3 less plat				29.50				"	"	R	160	430	290	58						58		
Harold W. & Loretta M. Freeland		18	71.50' of S. 465' of Lot 4 SW¼ of SE¼				5				"	"	"	90	200	290	58						58		
Raymond C. & Ruth E. Smith			554' of Lot 4																						
Edwin E. & Dorothea K. Hansen		19	SE¼ of SE¼				3.20				Yes	R	45	150	195			65					65		
Merrill C. & Helen E. Keller		20	71.50' of S. 465' of Lot 4 N. 200' of S. 886' of Lot 4				11.50				Yes	C	110	200	310	62	80						142		
							477.25						3150	2991	5041	196	622						1257		

Sold for Taxes	Valuations by School Districts as Equalized by Department of Taxation: District No. ..... Rate ..... Mills	District No. 0030 Rate 2.25 Mills	District No. ..... Rate ..... Mills	District No. ..... Rate ..... Mills	District No. ..... Rate ..... Mills	District No. ..... Rate ..... Mills	Tax including State Homestead ..... Mills	State Tax on Non-Homestead 2.34 Mills	Special Taxes	Total Taxes	Paid	When Paid: Month Day Year	Number of Receipt	March Settlement 1957	June Settlement 1957	Penalty	November Settlement 1957	Penalty	Collections to First Monday in January 1958	Penalty	Delinquent on First Monday in January 1958	Total Delinquent Tax and Penalty	Remarks
	Dollars	Dollars	Dollars	Dollars	Dollars	Dollars	$ cts.	$ cts.	$ cts.	$ cts.				$ cts.	$ cts.	$ cts.	$ cts.	$ cts.	$ cts.	$ cts.	$ cts.	$ cts.	
1		75					1692	40		1732	1 PAID IN FULL	MAY 31 1957	11034		1732								
2		H 66					1488			1488	2 1st Half Paid	OCT 31 1957	15537		744		744						
3		H 185					4174			4174	3 1st Half Paid	MAY 31 1957	1027		2087		2087						
4											4												
5		108					2436	58		2494	5 PAID IN FULL	MAY 31 1957	11032		2494								
6		H 17					384			384	6 2nd Half Paid / 1st Half Paid	OCT 31 1957 / MAY 31 1957			192								
7		H 20					452			452	7 2nd Half Paid / 1st Half Paid	OCT 31 1957 / MAY 31 1957	15537		226		1286						
8		H 40					902			902	8 2nd Half Paid / 1st Half Paid	OCT 31 1957 / MAY 31 1957	1027		451								
9		H 37					834			834	9 2nd Half Paid / 1st Half Paid	OCT 31 1957 / MAY 31 1957			417								
10		75					1692	40		1732	10 PAID IN FULL	MAY 31 1957	11030		1732								
11 SOLD FOR TAXES		H 32					722			722	11 PAID IN FULL	DEC 23 1957	17189						722	58			
12		49					1106	26		1132	12 PAID IN FULL	MAY 31 1957	1029		1132								
13		170					3834	90		3924	13 PAID IN FULL	MAY 31 1957			3924								
14 SOLD FOR TAXES		H 60					1354			1354	14 PAID IN FULL	DEC 23 1957	17189						1354	108			
15											15												
16											16												
17		H 58					1308			1308	17 PAID IN FULL	APR 22 1957	3736		1308								
18		H 58					1308			1308	18 PAID IN FULL	MAY 31 1957	1053		1308								
19		65					1466	34		1500	19 PAID IN FULL	MAY 31 1957	1131		1510								
20		H 62 / 80					3204	42		3246	20 PAID IN FULL	MAY 31 1957	1026		3246								
		H 625 / 822 / 1257					28356	330		28686					22493		4117		2076				

Assessment Roll and Tax List of Real Property in the Town of Ponto Lake, Cass County, Minnesota, for Taxes for the Year 1956.

Form 5CD (56) WILLIAM-BURE DIGEST, BUFFALO

* Indicate Type of Property: R-Residential, C-Commercial, I-Industrial, U-Utility, F-Farm, L-Lakeshore, T-Timber, M-Mineral

#	In Whose Name Assessed	To Whose Transferred	Description of Property: Subdivision	Sec. or Lot	Town or Block	Rng.	Number of Acres of Land: Acres	100ths	No. School District	Indicate Homestead Tax or No	Indicate Agricultural Tax or No	Indicate Type of Property	True and Full Valuations: Land Exclusive of Structures and Improvements (Dollars)	Buildings and Other Structures (Dollars)	Machinery Permanently Attached to Real Estate (Dollars)	Total True and Full Value (Dollars)	Assessed Valuations: Rural: Homestead Up to $4,000 20% (Dollars)	Rural: Over $4,000 and Non-Homestead 33⅓% (Dollars)	Rural: Timber Land Class 3e 20% (Dollars)	All Other: Homestead Up to $4,000 25% (Dollars)	All Other: Over $4,000 and Non-Homestead 40% (Dollars)	All Other: Machinery Permanently Attached to Real Estate 33⅓% (Dollars)	Total Assessed Value (Dollars)	Total Assessed Value as Equalized by the Board of Review (Dollars)	Final Equalized Value (Dollars)
	Frank Monroe Jr.		705.416' of S. 297' of N½ of Lot 1 of Lot 4																						
1	Earl D. + Ethel W. Olive		NE¼ of NE¼ of S. 297'	10	134	24	40		50	Yes	Yes	I	400	300		700	80						80		
2	" " "		NW¼ of NE¼ Lots 5				38.40			"	"	T	150			150	30						30		
3	Louis W. + Velma C. Brockhagen		SW¼ of NE¼				40			No	"	"	150			150		50					50		
4	" " "		SE¼ of NE¼				40			"	"	I	920	394		594		198					198		
5	Ponto Lake Township		Lots 1 + 2 of S½ of SE¼																						
6	Glenn F. + Rosetta F. Snodgrass		NE¼ of NW¼ Lot 2				14			Yes	"	R	75			75	15						15		
7	Arthur M. + William A. Wilson Jr.		Part of Lot 4 NW¼ of NW¼							No	"	T	[illegible]			21		7					7		
8	Ward J. + Ellen R. Boyd		Part of Lot 4 SW¼ of NW¼							"	"	"	21			21		7					7		
9	Glenn F. + Rosetta F. Snodgrass		Lot 3 less Platted + SE¼ of NW¼ Land sold				24.60			Yes	"	I	150			150	30						30		
10	Wilber L. + Maurice Combs		Lot 1 less to Sanders				80			No	"	I	36	162		198		66					66		
11	Glenn F. + Rosetta F. Snodgrass		NE¼ of SW¼				40			Yes	"	I	210			210	42						42		
12	" " "		NW¼ of SW¼ Lot 4 less Platted + East Irregular Land sold				11.95			"	"	I	80			80	16						16		
13			SW¼ of SW¼																						
14	" " "		SE¼ of SW¼				40			"	"	I	355	900		1255	211						211		
15	Flora C. Uhlig		Starting at the S.W. Cor. of Lot 4 thence N. along west line 1485.5' thence E. 90' to a iron stake; thence S. 264' to S. line of Lot 4 thence W. to beg.				1			No	"	I	45	120		165		55					55		
16	H. H. Siltman		NE¼ of SE¼				40			Yes	"	T	185			185	37						37		
17	" "		NW¼ of SE¼				40			"	"	"	200			200	40						40		
18	" "		SW¼ of SE¼				40			"	"	I	250			250	50						50		
19	" "		SE¼ of SE¼ less 2 Acs. Cemetery				38			"	"	"	280	245		525	105						105		
20	Orin C. + Stella F. Sanders		243.5' N. 25' N. 260' of Lot 1				7.0			No	"	R	30	120		150		50					50		
	(Continued on next page)						449.95						2608	2021		4629	666	423					1089		

#	Sold for Taxes	Valuations by School Districts as Equalized by Department of Taxation: District No. Rate Mills	District No. Dollars	District No. Rate Mills	District No. Dollars	District No. Rate Mills	District No. Dollars	District No. Rate Mills	District No. Dollars	Tax including State Homestead Mills	State Tax on Non-Homestead 6.34 Mills	Special Taxes	Total Taxes	Paid	When Paid: Month Day Year	Number of Receipt	March Settlement 1957	June Settlement 1957	Penalty	November Settlement 1957	Penalty	Collections to First Monday in January 1955	Penalty	Delinquent on First Monday in January 1955	Total Delinquent Tax and Penalty	Remarks
1			#80							1804			1804	1 PAID IN FULL	MAR 2 2 1957	3680		1804								
2			#80							676			676	2 PAID IN FULL	MAR 2 2 1957			676								
3			50							1128	26		1154	3 1st Half Paid	2nd Half Paid OCT 2 5 1957 / MAY 3 1 1957			577		577						
4			198							4466	106		4572	4 1st Half Paid	2nd Half Paid OCT 2 5 1957 / MAY 3 1 1957	11037 / 15455		2286		2286						
5																										
6			#15							338			338	6 PAID IN FULL	MAY 3 1 1957	11038		338								
7			7							158	04		162	7 PAID IN FULL	MAY 3 1 1957	11467		162								
8			7							158	04		162	8												
9			#30							676			676	9 PAID IN FULL	MAY 3 1 1957	11038		676						162	178	Sent for Tax to Auditor Cass Co. Minn.
10			66							1488	36		1524	10 PAID IN FULL	MAY 3 1 1957	11039		1524								
11			#42							948			948	11 PAID IN FULL	MAY 3 1 1957	11038		948								
12			#16							360			360	12 PAID IN FULL	FEB 1 5 1957	2283	360									
13																										
14			#211							4760			4760	14 PAID IN FULL	MAY 3 1 1957	11038		4760								
15			55							1240	30		1270	15 PAID IN FULL	MAY 3 1 1957	11036		1270								
16			#37							834			834	16 PAID IN FULL	MAY 3 1 1957			834								
17			#40							902			902	17 PAID IN FULL	MAY 3 1 1957	11084		902								
18			#50							1128			1128	18 PAID IN FULL	MAY 3 1 1957			1128								
19			#105							2368			2368	19 PAID IN FULL	MAY 3 1 1957			2368								
20			50							1128	26		1154	20 PAID IN FULL	MAY 3 1 1957	11035		1154								
			#666							24560	232		24792				360	21407		2863			162			
			423																							
			1089																							

Pt. Outlet | Ponto | Kitten Camp | Ponto Point | Bluegrass Beach | Pt. | Point of East Shore | Pine Beach

Assessment Roll and Tax List of Real Property in the Towns of Pentu Lake, Cass County, Minnesota, for Taxes for the Year 1956.

Form 3C(1-156) WILDE RITE PRINTING, MINNEAPOLIS

* Indicate Type of Property: R-Residential, C-Commercial, I-Industrial, U-Utility, F-Farm, L-Lakeshore, T-Timber, M-Mineral

	In Whose Name Assessed	To Whom Transferred	Description of Property: Subdivision	Sec. or Lot	Town or Block	Rng.	Number of Acres of Land: Acres	100ths	Sec. School District	Indicate Homestead Yes or No	Indicate Agricultural Yes or No	* Indicate Type of Property	True and Full Valuations: Land Exclusive of Structures and Improvements (Dollars)	Buildings and Other Structures (Dollars)	Machinery Permanently Attached to Real Estate (Dollars)	Total True and Full Value (Dollars)	Assessed Valuations: Rural: Homestead Up to $4,000 20% (Dollars)	Rural: Over $4,000 and Non-Homestead 33⅓% (Dollars)	All Other: Timber Land Class 2c 20% (Dollars)	All Other: Homestead Up to $4,000 25% (Dollars)	All Other: Over $4,000 and Non-Homestead 40% (Dollars)	All Other: Machinery Permanently Attached to Real Estate 33⅓% (Dollars)	Total Assessed Value (Dollars)	Total Assessed Value as Equalized by the Board of Review (Dollars)	Final Equalized Value (Dollars)
1			NE¼ of NE¼	10	134	24			20																
2			NW¼ of NE¼																						
3			SW¼ of NE¼																						
4			SE¼ of NE¼																						
5	Edward S. & Evangeline Maynard		4 Acres of Lot 4					4		No	Yes	T	21	28		21		7					7		
6			NE¼ of NW¼																						
7			NW¼ of NW¼																						
8			SW¼ of NW¼																						
9			SE¼ of NW¼																						
10	Olive & Vivian Kohs		That part of Lot 1 lying East of S.S. of Lot 1 Park Plat of Woodgrove Islands & Lands							"	"	"	21			21		7					7		
11			NE¼ of SW¼																						
12	Leon O. & Maude S. Smith		Park Plat of Lot 4 NW¼ of SW¼																						
13	Ruth L. Lawell		Park Plat of Lot 4 SW¼ of SW¼																						
14			SE¼ of SW¼																						
15																									
16			NE¼ of SE¼																						
17			NW¼ of SE¼																						
18			SW¼ of SE¼																						
19			SE¼ of SE¼																						
20																									
								.04					42			42		14					14		

Valuations by School Districts as Equalized by Department of Taxation

Sold for Taxes	District No. ..... Rate ..... Mills (Dollars)	District No. 20 Rate 6.4 Mills (Dollars)	District No. ..... Rate ..... Mills (Dollars)	District No. ..... Rate ..... Mills (Dollars)	District No. ..... Rate ..... Mills (Dollars)	District No. ..... Rate ..... Mills (Dollars)	Tax including State Homestead ..... Mills ($ cts.)	State Tax on Non-Homestead 5.34 Mills ($ cts.)	Special Taxes ($ cts.)	Total Taxes ($ cts.)		Paid	When Paid: Month Day Year	Number of Receipt	March Settlement 1957 ($ cts.)	June Settlement 1957 ($ cts.)	Penalty ($ cts.)	November Settlement 1957 ($ cts.)	Penalty ($ cts.)	Collections to First Monday in January 1958 ($ cts.)	Penalty ($ cts.)	Delinquent on First Monday in January 1958 ($ cts.)	Total Delinquent Tax and Penalty ($ cts.)	Remarks
1											1													
2											2													
3											3													
4											4													
5		7					1.58	04		1.62	5	PAID IN FULL MAY 31 1957		1039		1.62								
6											6													
7											7													
8											8													
9											9													
10		7					1.58	04		1.62	10	PAID IN FULL MAY 31 1957		1040		1.62								
11											11													
12											12													
13											13													
14											14													
15											15													
16											16													
17											17													
18											18													
19											19													
20											20													
		14					3.16	08		3.24						3.24								

Assessment Roll and Tax List of Real Property in the Sonnen of Rentz Beck, Cass County, Minnesota, for Taxes for the Year 1956.

Form 5CD (56) [illegible]

* Indicate Type of Property: R-Residential, C-Commercial, I-Industrial, U-Utility, F-Farm, L-Lakeshore, T-Timber, M-Mineral

	In Whose Name Assessed	To Whom Transferred		Description of Property: Subdivision	Sec. or Lot	Town or Block	Rng.	Number of Acres of Land: Acres	100ths	No. School District	Indicate Homestead Tax or No.	Indicate Agricultural Tax or No.	Indicate Type of Property*	True and Full Valuations: Land Exclusive of Structures and Improvements	Buildings and Other Structures	Machinery Permanently Attached to Real Estate	Total True and Full Value	Assessed Valuations: Rural: Homestead Up to $4,000 20%	Rural: Over $4,000 and Non-Homestead 33⅓%	All Other: Timber Land Class 3c 20%	All Other: Homestead Up to $4,000 25%	All Other: Over $4,000 and Non-Homestead 40%	All Other: Machinery Permanently Attached to Real Estate 33⅓%	Total Assessed Value	Total Assessed Value as Equalized by the Board of Review	Final Equalized Value
														Dollars	Dollars	Dollars	Dollars	Dollars	Dollars	Dollars	Dollars	Dollars	Dollars	Dollars	Dollars	Dollars
1	Lena + Fred Kruckow		NE¼ of NE¼	Lot 1	11	13429		48	50	30	Yes	Yes	T	150			150	30						30		
2			NW¼ of NE¼																							
3	State of Minnesota		SW¼ of NE¼																							
4	Lena + Fred Kruckow		SE¼ of NE¼	Lot 2				26	65		"	"	"	90			90	18						18		
5																										
6	Fred Kruckow		NE¼ of NW¼					40			"	"	"	155			155	31						31		
7	" "		NW¼ of NW¼					40			"	"	"	200			200	40						40		
8	" "		SW¼ of NW¼					40			"	"	9	210	300		510	102						102		
9	" "		SE¼ of NW¼					40			"	"	"	305			305	61						61		
10																										
11	Marvin + Genevieve Sommer		NE¼ of SW¼					40			"	"	"	150			150	30						30		
12	" " "		NW¼ of SW¼					40			"	"	"	330			330	66						66		
13	" " "		SW¼ of SW¼					40			"	"	"	200	190		390	78						78		
14	" " "		SE¼ of SW¼					40			"	"	"	70			70	14						14		
15																										
16	N.P. Ry. Co.		NE¼ of SE¼					40			No	"	T	246			246		82					82		
17	State of Minnesota		NW¼ of SE¼																							
18	State of Minnesota		SW¼ of SE¼																							
19			SE¼ of SE¼																							
20																										
								445	15					3106	490		3596	410	82					492		

Valuations by School Districts as Equalized by Department of Taxation: District No. ..... Rate ..... Mills; District No. 54 Rate 225 Mills; District No. ..... Rate ..... Mills; District No. ..... Rate ..... Mills; District No. ..... Rate ..... Mills

	Sold for Taxes	Dollars	Dollars	Dollars	Dollars	Dollars	Dollars	Tax including State Homestead ..... Mills	State Tax on Non-Homestead 5.34 Mills	Special Taxes	Total Taxes	Paid	When Paid	Number of Receipt	March Settlement 1957	June Settlement 1957	Penalty	November Settlement 1957	Penalty	Collections to First Monday in January 1958	Penalty	Delinquent on First Monday in January 1958	Total Delinquent Tax and Penalty	Remarks
								$ cts.	$ cts.	$ cts.	$ cts.		Month Day Year		$ cts.	$ cts.	$ cts.	$ cts.	$ cts.	$ cts.	$ cts.	$ cts.	$ cts.	
1		6 30						676			676	2nd Half Paid 1st Half Paid	OCT 31 1957 MAY 31 1957			338		338						
2																								
3																								
4		4 18						406			406	2nd Half Paid 1st Half Paid	OCT 31 1957 MAY 31 1957			203		203						
5														1042 1705										
6		4 31						700			700	2nd Half Paid 1st Half Paid	OCT 31 1957 MAY 31 1957			350		350						
7		4 40						902			902	2nd Half Paid 1st Half Paid	OCT 31 1957 MAY 31 1957			451		451						
8		4 102						2300			2300	2nd Half Paid 1st Half Paid	OCT 31 1957 MAY 31 1957			1150		1150						
9		4 61						1376			1376	2nd Half Paid 1st Half Paid	OCT 31 1957 MAY 31 1957			688		688						
10																								
11		4 30						676			676	Balance Paid Part Paid	OCT 15 1957 MAY 31 1957			338		338						
12		4 66						1488			1488	Balance Paid Part Paid	OCT 15 1957 MAY 31 1957	15345 11041		744		744						
13		4 78						1760			1760	Balance Paid Part Paid	OCT 15 1957 MAY 31 1957			880		880						
14		4 14						316			316	Balance Paid Part Paid	OCT 15 1957 MAY 31 1957			158		158						
15																								
16		82						1850	44		1894	PAID IN FULL	MAY 31 1957	12837		1894								
17																								
18																								
19																								
20																								
		4 470						12450	44		12494					7314		5180						

Assessment Roll and Tax List of Real Property in the Towns of Pentz Lake, Cass County, Minnesota, for Taxes for the Year 1956.

Form 2(CD-150) WILLIAM BLAKE COMPANY, MINNEAPOLIS

* Indicate Type of Property: R-Residential, C-Commercial, I-Industrial, U-Utility, F-Farm, L-Lakeshore, T-Timber, M-Mineral

	In Whose Name Assessed	To Whom Transferred	Description of Property: Subdivision	Sec. or Lot	Town or Block	Rng.	Number of Acres of Land: Acres	100ths	No. School District	Indicate Homestead Tax or No	Indicate Agricultural Tax or No	Indicate Type of Property*	True and Full Valuations: Land Exclusive of Structures and Improvements (Dollars)	Buildings and Other Structures (Dollars)	Machinery Permanently Attached to Real Estate (Dollars)	Total True and Full Value (Dollars)	Assessed Valuations: Rural: Homestead Up to $4,000 20% (Dollars)	Rural: Over $4,000 and Non-Homestead 33⅓% (Dollars)	All Other: Timber Land Class 3c 20% (Dollars)	All Other: Homestead Up to $4,000 25% (Dollars)	All Other: Over $4,000 and Non-Homestead 40% (Dollars)	All Other: Machinery Permanently Attached to Real Estate 33⅓% (Dollars)	Total Assessed Value (Dollars)	Total Assessed Value as Equalized by the Board of Review (Dollars)	Final Equalized Value (Dollars)
1	State of Minnesota		NE¼ of NE¼ Lot 3	12	139	24		20																	
2			NW¼ of NE¼																						
3	State of Minnesota		SW¼ of NE¼ Lot 4																						
4			SE¼ of NE¼																						
5																									
6	State of Minnesota		NE¼ of NW¼																						
7	State of Minnesota		NW¼ of NW¼ Lot 1																						
8			SW¼ of NW¼ Lot 2																						
9	State of Minnesota		SE¼ of NW¼																						
10																									
11	State of Minnesota		NE¼ of SW¼ Lot 5																						
12	State of Minnesota		NW¼ of SW¼																						
13	State of Minnesota		SW¼ of SW¼																						
14	State of Minnesota		SE¼ of SW¼ Lot 6																						
15	Ray F. + Dorothea A. Whitrock		Lot 2				6.43			90	Yes	C	150	516		666		222					222		
16			NE¼ of SE¼																						
17			NW¼ of SE¼																						
18			SW¼ of SE¼																						
19	" " "		SE¼ of SE¼ Lot 7				1.25			"	"	R	45			45		15					15		
20																									
							7.68						195	516		711		237					237		

	Sold for Taxes	Valuations by School Districts as Equalized by Department of Taxation: District No. ..... Rate ..... Mills	District No. 30 Rate 6.4 2.25 Mills	District No. ..... Rate ..... Mills	District No. ..... Rate ..... Mills	District No. ..... Rate ..... Mills	District No. ..... Rate ..... Mills	Tax including State Homestead	State Tax on Non-Homestead 6.34 Mills	Special Taxes	Total Taxes		Paid	When Paid: Month Day Year	Number of Receipt	March Settlement 1957	June Settlement 1957	Penalty	November Settlement 1957	Penalty	Collections to First Monday in January 1958	Penalty	Delinquent on First Monday in January 1958	Total Delinquent Tax and Penalty	Remarks
		Dollars	Dollars	Dollars	Dollars	Dollars	Dollars	$ cts.	$ cts.	$ cts.	$ cts.					$ cts.	$ cts.	$ cts.	$ cts.	$ cts.	$ cts.	$ cts.	$ cts.	$ cts.	
1												1													
2												2													
3												3													
4												4													
5												5													
6												6													
7												7													
8												8													
9												9													
10												10													
11												11													
12												12													
13												13													
14												14													
15		222						5008	118		5126	15	PAID IN FULL	FEB 26 1957	3535	5126									
16												16													
17												17													
18												18													
19		15						338	08		346	19	PAID IN FULL	FEB 26 1957	3535	346									
20												20													
		237						5346	126		5472					5472									

Assessment Roll and Tax List of Real Property in the Towns of Pente Reka, Cass County, Minnesota, for Taxes for the Year 1956.

Form 3CD (56) MILLER-BOYE COMPANY, MINNEAPOLIS

* Indicate Type of Property: R-Residential, C-Commercial, I-Industrial, U-Utility, F-Farm, L-Lakeshore, T-Timber, M-Mineral

	In Whose Name Assessed	To Whom Transferred		Description of Property: Subdivision	Sec. or Lot	Town or Block	Rng.	Number of Acres of Land: Acres	100ths	No. School District	Indicate Homestead Yes or No	Indicate Agricultural Yes or No	Indicate Type of Property	True and Full Valuations: Land Exclusive of Structures and Improvements (Dollars)	Buildings and Other Structures (Dollars)	Machinery Permanently Attached to Real Estate (Dollars)	Total True and Full Value (Dollars)	Assessed Valuations: Rural: Homestead Up to $4,000 20% (Dollars)	Rural: Over $4,000 and Non-Homestead 33⅓% (Dollars)	All Other: Timber Land Class 3c 20% (Dollars)	All Other: Homestead Up to $4,000 25% (Dollars)	All Other: Over $4,000 and Non-Homestead 40% (Dollars)	All Other: Machinery Permanently Attached to Real Estate 33⅓% (Dollars)	Total Assessed Value (Dollars)	Total Assessed Value as Equalized by the Board of Review (Dollars)	Final Equalized Value (Dollars)
1	Raymond J. + Dorothea A. Whitney			NE¼ of NE¼ Sub 1	15	134	27	54		50	No	No	T	180			180		60					60		
2	State of Minnesota			NW¼ of NE¼ } 5.40 acs. of																						
3				SW¼ of NE¼ } Sub 2																						
4	State of Minnesota			SE¼ of NE¼																						
5	State of Minnesota	(Lent to W.D. + Helen C. Reka)		Sub 2 less 5.40 acs.				13	50		"	"	"	150			150		50					50		
6	State of Minnesota			NE¼ of NW¼																						
7	State of Minnesota			NW¼ of NW¼																						
8	State of Minnesota			SW¼ of NW¼																						
9	State of Minnesota			SE¼ of NW¼																						
10																										
11	State of Minnesota			NE¼ of SW¼																						
12	State of Minnesota			NW¼ of SW¼																						
13	State of Minnesota			SW¼ of SW¼																						
14	State of Minnesota			SE¼ of SW¼																						
15																										
16	State of Minnesota			NE¼ of SE¼																						
17	State of Minnesota			NW¼ of SE¼																						
18	State of Minnesota			SW¼ of SE¼																						
19	State of Minnesota			SE¼ of SE¼																						
20																										
								47	50					330			330		110					110		

	Sold for Taxes	Valuations by School Districts as Equalized by Department of Taxation: District No. ..... Rate ..... Mills	District No. 50 Rate 5.1 Mills	District No. ..... Rate ..... Mills	District No. ..... Rate ..... Mills	District No. ..... Rate ..... Mills	District No. ..... Rate ..... Mills	Tax including State Homestead ..... Mills	State Tax on Non-Homestead 4.34 Mills	Special Taxes	Total Taxes	Paid	When Paid: Month	Day	Year	Number of Receipt	March Settlement 1957	June Settlement 1957	Penalty	November Settlement 1957	Penalty	Collections to First Monday in January 1958	Penalty	Delinquent on First Monday in January 1958	Total Delinquent Tax and Penalty	Remarks
		Dollars	Dollars	Dollars	Dollars	Dollars	Dollars	$ cts.	$ cts.	$ cts.	$ cts.						$ cts.	$ cts.	$ cts.	$ cts.	$ cts.	$ cts.	$ cts.	$ cts.	$ cts.	
1			60					1354	32		1386	1	PAID IN FULL	FEB	26	1957	3535	1386								
2												2														
3												3														
4												4														
5	SOLD FOR TAXES		50					1128	26		1154	5													1154	
6												6														
7												7														
8												8														
9												9														
10												10														
11												11														
12												12														
13												13														
14												14														
15												15														
16												16														
17												17														
18												18														
19												19														
20												20														
			110					2482	58		2540						1386								1154	

Pg Comp
Ile
Kime Camp
Porto Point
Mahnomee Beach
Flat of Post Shore
Pine Beach

Assessment Roll and Tax List of Real Property in the Town of Pente Rake, Cass County, Minnesota, for Taxes for the Year 1956.

Form 3CD (56) WILD-DATA PRINTS, BEMIDJI

* Indicate Type of Property: R-Residential, C-Commercial, I-Industrial, U-Utility, F-Farm, L-Lakeshore, T-Timber, M-Mineral

	IN WHOSE NAME ASSESSED	TO WHOM TRANSFERRED	DESCRIPTION OF PROPERTY: SUBDIVISION	Sec. or Lot	Town or Block	Rng.	Number of Acres of Land: Acres	100ths	Sec. School District	Indicates Homestead Tax or No	Indicates Agricultural Tax or No	* Indicates Type of Property	TRUE AND FULL VALUATIONS: LAND Exclusive of Structures and Improvements	BUILDINGS and Other Structures	MACHINERY Permanently Attached to Real Estate	TOTAL True and Full Value	ASSESSED VALUATIONS: RURAL: Homestead Up to $4,000 20%	Over $4,000 and Non-Homestead 33⅓%	ALL OTHER: Timber Land Class 3a 20%	Homestead Up to $4,000 25%	Over $4,000 and Non-Homestead 40%	MACHINERY Permanently Attached to Real Estate 33⅓%	TOTAL ASSESSED VALUE	Total Assessed Value as Equalized by the Board of Review	FINAL EQUALIZED VALUE
							Dollars						Dollars	Dollars	Dollars	Dollars	Dollars	Dollars	Dollars	Dollars	Dollars	Dollars	Dollars	Dollars	Dollars
	State of Minnesota	1	NE¼ of NE¼	14	139	29			20																
	Walter A. Sr. + Ellen M. Jefferson	2	NW¼ of NE¼ Lot 1				55	40		N	Yes	T	198			198		66					66		
		3	SW¼ of NE¼																						
	Otto S. Griffin	4	SE¼ of NE¼ Lot 4 less platted				19	58		Yes	"	"	90			90	18						18		
		5																							
	State of Minnesota	6	NE¼ of NW¼																						
	Jerome Uteckt, Trustee, Earl Larson, Trustee	7	NW¼ of NW¼				40			N	"	"	150			150		50					50		
	" " " " " "	8	SW¼ of NW¼ Lot 3				31	25		"	R	C	300	540		840		280					280		
	John Theisen	9	W½ SE¼ of NW¼ Lot 2				53	20		"	Yes	T	135			135		45					45		
	Fred M. + Dorothy M. Haughtry	10	E½ of Lot 2							"	N	L	150			150		50					50		
		11	NE¼ of SW¼																						
	Elizabeth Rentfrow	12	Part of Lot 7 NW¼ of SW¼							"	N	C	35	326		361		87					87		
	Elizabeth Hilles	13	Lot 8 less L.S. up 45 along S. line, less 19 acres less to Rentfrow				14	50		"	Yes	L	175	659		834		278					278		
		14	SE¼ of SW¼																						
	State of Minnesota	15	Water up 25' wide along line of Lot 8 Lot 3 Less platted																						
	Otto S. Griffin	16	NE¼ of SE¼				16	37		Yes	"	L	95	180		275	55						55		
		17	NW¼ of SE¼																						
	Bruce W. Sanborn	18	SW¼ of SE¼ Lot 7				39	25		N	"	L	228			228		76					76		
	State of Minnesota	19	SE¼ of SE¼ Lot 6																						
		20																							
							272	45					1556	1605		3161	73	932					1005		

	SOLD FOR TAXES	VALUATIONS BY SCHOOL DISTRICTS AS EQUALIZED BY DEPARTMENT OF TAXATION: District No. ..... Rate ..... Mills	District No. 1950 Rate 54 Mills	District No. ..... Rate ..... Mills	District No. 1950 Rate 54 Mills	District No. ..... Rate ..... Mills	District No. ..... Rate ..... Mills	Tax including State Homestead ..... Mills	State Tax on Non-Homestead 6.04 Mills	SPECIAL TAXES	TOTAL TAXES	PAID	WHEN PAID (Month Day Year)	Number of Receipt	March Settlement 1957	June Settlement 1957	Penalty	November Settlement 1957	Penalty	Collections to First Monday in January 1958	Penalty	Delinquent on First Monday in January 1958	Penalty	Total Delinquent Tax and Penalty	REMARKS
		Dollars	Dollars	Dollars	Dollars	Dollars	Dollars	$ cts.	$ cts.	$ cts.	$ cts.				$ cts.	$ cts.	$ cts.	$ cts.	$ cts.	$ cts.	$ cts.	$ cts.	$ cts.	$ cts.	
1																									
2		66						1488	36		1524	PAID IN FULL	MAY 31 1957	11044		1524									
3																									
4		H 18						406			406	2nd Half Paid / 1st Half Paid	OCT 9 1957 / MAY 31 1957	14836 / 11047		203		203							
5																									
6																									
7		50						1128	26		1154	PAID IN FULL	MAY 31 1957	11051		1154									
8				283				7016	150		7166	PAID IN FULL	MAY 31 1957			7166									
9		45						1016	24		1040	PAID IN FULL	MAY 31 1957	11054		1040									
10		50						1128	26		1154	PAID IN FULL	MAY 31 1957	11045		1154									
11																									
12				87				2180	46		2226	PAID IN FULL	MAY 31 1957	11046		2226									
13		278						6270	148		6418	PAID IN FULL	MAY 31 1957			6418									
14																									
15																									
16		H 55						1240			1240	2nd Half Paid / 1st Half Paid	OCT 9 1957 / MAY 31 1957	14836 / 11047		620		620							
17																									
18		76						1714	40		1754	PAID IN FULL	MAY 31 1957	11054		1754									
19																									
20																									
		H 73 / 55 / 68		370 / 370	937 / 937			9196 / 14390 / 2586	496		24022					23059		623							

Assessment Roll and Tax List of Real Property in the Towns of Ponto Lake, Cass County, Minnesota, for Taxes for the Year 1956.

Form 5CD (56) BURY-BOYE PRINTING, MINNEAPOLIS

* Indicate Type of Property: R-Residential, C-Commercial, I-Industrial, U-Utility, F-Farm, L-Lakeshore, T-Timber, M-Mineral

	IN WHOSE NAME ASSESSED	TO WHOM TRANSFERRED	DESCRIPTION OF PROPERTY: SUBDIVISION	Sec. or Lot	Town. or Block	Rng.	Number of Acres of Land: Acres	Hundredths	Sch. School District	Indicate Improved Tax or No	Indicate Improved Total Tax or No	Indicate Type of Property	TRUE AND FULL VALUATIONS: LAND Exclusive of Structures and Improvements	BUILDINGS and Other Structures	MACHINERY Permanently Attached to Real Estate	TOTAL True and Full Value	ASSESSED VALUATIONS: RURAL: Homestead Up to $4,000 20%	Over $4,000 and Non-Homestead 33⅓%	ALL OTHER: Timber Land Class 3a 20%	Homestead Up to $4,000 25%	Over $4,000 and Non-Homestead 40%	MACHINERY Permanently Attached to Real Estate 33⅓%	TOTAL ASSESSED VALUE	Total Assessed Value as Equalized by the Board of Review	FINAL EQUALIZED VALUE
							Acres						Dollars	Dollars	Dollars	Dollars	Dollars	Dollars	Dollars	Dollars	Dollars	Dollars	Dollars	Dollars	Dollars
1			NE ¼ of NE ¼	14	134	29			30																
2	Conrad C. Wadston		150' x 300' of Lot 8 NW ¼ of NE ¼				1.5			No	Yes	L	40	130		165		55					55		
3			SW ¼ of NE ¼																						
4			SE ¼ of NE ¼																						
5	R. E. & Lola M. Wright ~~Kenneth E. & Shirley M. Wright Earl K. & Lola M. Wright~~		R.E. & L.M. Wright Equity Lot 7 of Lot 8 Lake View reading N & S thru Lot 8 ~~Simpson~~							"	"	"	100	200		375		125					125		
6			NE ¼ of NW ¼																						
7			NW ¼ of NW ¼																						
8			SW ¼ of NW ¼																						
9			SE ¼ of NW ¼																						
10																									
11			NE ¼ of SW ¼																						
12			NW ¼ of SW ¼																						
13			SW ¼ of SW ¼																						
14			SE ¼ of SW ¼																						
15																									
16			NE ¼ of SE ¼																						
17			NW ¼ of SE ¼																						
18			SW ¼ of SE ¼																						
19			SE ¼ of SE ¼																						
20																									
							1.5						360	330		640		180					180		

	SOLD FOR TAXES	VALUATIONS BY SCHOOL DISTRICTS AS EQUALIZED BY DEPARTMENT OF TAXATION: District No. ..... Rate ..... Mills	District No. 30 Rate 54 Mills	District No. ..... Rate ..... Mills	District No. ..... Rate ..... Mills	District No. ..... Rate ..... Mills	District No. ..... Rate ..... Mills	Tax including State Homestead ..... Mills	State Tax on Non-Homestead 54 Mills	SPECIAL TAXES	TOTAL TAXES	PAID	WHEN PAID	Number of Receipt	March Settlement 1957	June Settlement 1957	Penalty	November Settlement 1957	Penalty	Collections to First Monday in January 1958	Penalty	Delinquent on First Monday in January 1958	Total Delinquent Tax and Penalty	REMARKS
		Dollars	$ cts.	$ cts.	$ cts.	$ cts.	$ cts.	$ cts.	$ cts.	$ cts.	$ cts.		Month Day Year		$ cts.	$ cts.	$ cts.	$ cts.	$ cts.	$ cts.	$ cts.	$ cts.	$ cts.		
1												1													
2			55					1240	30		1270	2	PAID IN FULL	MAY 31 1957	11052		1270								
3												3													
4												4													
5			125					2820	66		2886	5	PAID IN FULL	MAY 31 1957	11048		2886								
6												6													
7												7													
8												8													
9												9													
10												10													
11												11													
12												12													
13												13													
14												14													
15												15													
16												16													
17												17													
18												18													
19												19													
20												20													
			180					4060	96		4156						4156								

Page Other Side
Kime Camp
Ponto Point
Maquone-Beach
Plat of East Shore
Pine Beach

Assessment Roll and Tax List of Real Property in the Town of Ponto Lake, Cass County, Minnesota, for Taxes for the Year 1956.

Form 5CD (56) WILLIS-DUKE PRINT, MINNEAPOLIS

* Indicate Type of Property: R-Residential, C-Commercial, I-Industrial, U-Utility, F-Farm, L-Lakeshore, T-Timber, M-Mineral

	In Whose Name Assessed	To Whose Transferred	Description of Property: Subdivision	Sec. or Lot	Town or Block	Rng.	Number of Acres of Land: Acres	100ths	No. School District	Indicate Homestead Yes or No	Indicate Non-Homestead Yes or No	Indicate Type of Property*	True and Full Valuations: Land Exclusive of Structures and Other Improvements	Buildings and Other Structures	Machinery Permanently Attached to Real Estate	Total True and Full Value	Assessed Valuations: Rural: Homestead Up to $4,000 20%	Rural: Over $4,000 and Non-Homestead 33⅓%	Rural: Timber Land Class 3a 20%	All Other: Homestead Up to $4,000 25%	All Other: Over $4,000 and Non-Homestead 40%	All Other: Machinery Permanently Attached to Real Estate 33⅓%	Total Assessed Value	Total Assessed Value as Equalized by the Board of Review	Final Equalized Value	Remarks
							Acres	100ths					Dollars	Dollars	Dollars	Dollars	Dollars	Dollars	Dollars	Dollars	Dollars	Dollars	Dollars	Dollars	Dollars	
	Lenice E. Spaeth & Marie Jensen																									
	Eunice B. + James L. Scrup, Jr.	1	NE¼ of NE¼	15	134	24	40			No	Yes	L	250			250	50						50			
	" " " "	2	Lot 1 less 2.8 ac. NW¼ of NE¼				27.4			"	"	"	150			150	30						30			
	" " " "	3	SW¼ of NE¼ Lot 7				24.55			"	"	T	110			110	22						22			
	" " " "	4	SE¼ of NE¼ Lot 8				25.70			"	"	"	70			70	14						14			
	Frank E. + Selma M. Oster	5	100'x200' of Lot 3 on Lake				2.5			No	No	L	35	202		237		79					79			
	Lenice E. Spaeth & Marie Jensen																									
	Eunice B. + James L. Scrup, Jr.	6	NE¼ of NW¼ Lot 2 less 2 ac.				28.50			No	Yes	I	300	425		725	145						145			
	Olive S. Ponsford	7	NW¼ of NW¼ Lot 3 " 2.51 ac.				25.44			No	No	C	150	315 175		640	60	105					165			
	Victor F. + Rose M. Uhlig	8	SW¼ of NW¼ Lot 4 less Lot 6 Legary				21.00			Yes	Yes	I	100	415		515	103						103			
	" " "	9	SE¼ of NW¼ Lot 5				17.90			"	"	T	100			100	32						32			
	Ursa L. Longpeckle	10	100'x120' of Lot 3				2.5			No	No	L	36	66		102		34					34			
	Victor F. + Rose M. Uhlig	11	W½ of NE¼ of SW¼				20			Yes	Yes	I	65			65	13						13			
		12	NW¼ of SW¼ Lot 6				41.50			"	"	"	320			320	64						64			
	Mary V. Smith ½ int; Geo. Isabella, Maggie + Albert V. Smith, each ⅙ int.	13	SW¼ of SW¼				40			"	"	T	100			100	20						20			
	" " " " "	14	SE¼ of SW¼				40			"	"	"	100			100	20						20			
	M. Pearl Carroll	15	133'x100' of Lot 3 from Lake to State road				.35			No	"	L	40	134		174		58					58			
	Sam Dougherty	16	NE¼ of SE¼ Lot 9				17.25			"	"	"	150	180		330		110					110			
	Frank + Lenetta Rawlins	17	NW¼ of SE¼ + Islands and				28.80			Yes	"	R	150	425		575	75						75			
	" " "	18	SW¼ of SE¼ Lot 11				32.50			No	"	I	175	99		274	35	33					68			
	" " "	19	Lot 10 less 2 ac. + 100'x 100' + less N 70' SE¼ of SE¼				4.10			Yes	"	C	95	180		275	15	60					75			
	Stanley W. + Norma G. Duff	20	W 50' of Lot 3 of Resort 50'x150' of Lot 3				.21			No	"	L	36			36		12					12			
	(Continued on next Page)						447.60						3502	3416		6918	703	491					1194			
	Mayford W. + Adella F. Uhlig Legary		Part of Lot 4																							

VALUATIONS BY SCHOOL DISTRICTS AS EQUALIZED BY DEPARTMENT OF TAXATION

Sold for Taxes	District No. 2130 Rate 54 Mills	District No.	District No.	District No.	District No.	District No.	Tax including State Homestead	State Tax on Non-Homestead 5.34 Mills	Special Taxes	Total Taxes		Paid	When Paid (Month Day Year)	Number of Receipt	March Settlement 1957	June Settlement 1957	Penalty	November Settlement 1957	Penalty	Collections to First Monday in January 1958	Penalty	Delinquent on First Monday in January 1958	Penalty	Total Delinquent Tax and Penalty	Remarks
	Dollars	Dollars	Dollars	Dollars	Dollars	Dollars	$ cts.	$ cts.	$ cts.	$ cts.					$ cts.	$ cts.	$ cts.	$ cts.	$ cts.	$ cts.	$ cts.	$ cts.	$ cts.	$ cts.	
1	# 50						1128			1128	1	PAID IN FULL	JAN 31 1957		1128										
2	# 30						676			676	2	PAID IN FULL	JAN 31 1957		676										
3	# 22						496			496	3	PAID IN FULL	JAN 31 1957	659	496										
4	# 14						316			316	4	PAID IN FULL	JAN 31 1957		316										
5			79				1980	42		2022	5	PAID IN FULL	APR 23 1957	5306		2022									
6	# 145						3270			3270	6	PAID IN FULL	JAN 31 1957	659	3270										
7			# 60 / 125				4260	56		4316	7	PAID IN FULL	MAY 31 1957	1033		4316									
8	# 103						2324			2324	8	PAID IN FULL	MAY 31 1957	1059		2324									
9	# 82						722			722	9	PAID IN FULL	MAY 31 1957			722									
10			34				852	18		870	10	PAID IN FULL	MAY 31 1957	1062		870									
11	# 13						244			244	11	PAID IN FULL	MAY 31 1957	1059		244									
12	# 64						1444			1444	12	PAID IN FULL	MAY 31 1957			1444									
13	# 20						452			452	13	PAID IN FULL	FEB 28 1957	441	452										
14	# 20						452			452	14	PAID IN FULL	FEB 28 1957		452										
15	58						1308	30		1338	15	PAID IN FULL	FEB 28 1957	5231	1338										
16	110						2482	58		2540	16	PAID IN FULL	MAY 31 1957	1056		2540									
17	# 75						1642			1642	17	2nd Half Paid	MAY 31 1957			846		846							
18	# 35 / 33						1534	18		1552	18	2nd Half Paid	MAY 31 1957	1054		776		776							
19	# 15 / 60						1642	32		1724	19	2nd Half Paid	MAY 31 1957	1577		862		862							
20	12						270	06		276	20	PAID IN FULL	FEB 13 1957	4474	276										
	# 638		# 68	# 126			7092																		
	638		68	126			25522	260		27404					8404	17016		2484							
	911		243	= 1194			27644																		

Assessment Roll and Tax List of Real Property in the Town of Pasto Bako, Cass County, Minnesota, for Taxes for the Year 1956.

Form SCD (55) MULTI-RATE REPORT, MINNESOTA

* Indicate Type of Property: R-Residential, C-Commercial, I-Industrial, U-Utility, F-Farm, L-Lakeshore, T-Timber, M-Mineral

	In Whose Name Assessed	To Whom Transferred	Description of Property: Subdivision	Sec. or Lot	Town or Block	Reg.	Number of Acres of Land: Acres	Units	No. School District	Indicate Homestead Yes or No	Indicate Non-Homestead Yes or No	* Indicate Type of Property	True and Full Valuations: Land Exclusive of Structures Improvements	Buildings and Other Structures	Machinery Permanently Attached to Real Estate	Total True and Full Value	Assessed Valuations: Rural: Homestead Up to $1,000 20%	Rural: Over $1,000 and Non-Homestead 33⅓%	All Other: Timber Land Class Je 20%	All Other: Homestead Up to $1,000 25%	All Other: Over $1,000 and Non-Homestead 40%	All Other: Machinery Permanently Attached to Real Estate 33⅓%	Total Assessed Value	Total Assessed Value as Equalized by the Board of Review	Final Equalized Value
													Dollars	Dollars	Dollars	Dollars	Dollars	Dollars	Dollars	Dollars	Dollars	Dollars	Dollars	Dollars	Dollars
1	James L + Eunice E. Lang		1½ of Govt Lot 1 lies W. of N.P. R.R. N E ¼ of N E ¼				15.13424	50	30	No	No	L	21			21		7					7		
2	Warren H. Peck		100'x160' of Lot 3 N W ¼ of N E ¼					31		"	"	"	36	90		126		42					42		
3	Kathryn W. Greene		100'x160' of Lot 3 S W ¼ of N E ¼					37		"	"	L	36	99		135		45					45		
4	C. Hanne Geiger		155'x165' from Lake to St Rd. S E ¼ of N E ¼ Lot 3					35		"	"	"	44	100		144		48					48		
5	Edith Mary Lostetter		120'x160' of Lot 3 S W ¼ of Lot 1					28		"	"	"	40	79		119		39					39		
6	Ruth L. Huesman		N E ¼ of N W ¼					15		"	"	"	94	48		142		24					24		
7	Leonard E. Jensen, Jr. + Marilyn J. Jensen		Govt Lot 2 N W ¼ of Lot 1 N W ¼ of N W ¼					61		"	No	L	30	75		105		35					35		
8	Edward C. Erickson		S 100' of Lot 10 S W ¼ of N W ¼					11		"	No	R	124	168		292		96					96		
9	State of Minnesota		1.5 ac of Lot 1 S E ¼ of N W ¼							No	No														
10	Benedict + Edna L. Meck		E ½ of Lot 3					8		No	No	C	85	280	111	476	23	37					110		
11	Frank + Lorette Rawlins		E ½ of N E ¼ of S W ¼					20		No	No	T	330			20	4						4		
12	Walter J + John Bell		N W ¼ of S W ¼					46		No	No	L	30	90		120		40					40		
13	James S + Lessie E. Stava		Tract C. Pt of Lot 1 S W ¼ of S W ¼					186		"	"	"	60	135		195		65					65		
14	Diana E + Helen L. McCutchan		Tract D. Pt of Lot 1 S E ¼ of S W ¼					1.80		"	"	"	60	150		210		70					70		
15	Herbert J + Mabel E. Beck		N E ¼ of Lot 1					13		"	"	R	25	125		150		50					50		
16			N E ¼ of S E ¼																						
17	Charles Rawlins		Pt of Lot 12 N W ¼ of S E ¼							"	"	L	30			30		10					10		
18			S W ¼ of S E ¼																						
19			S E ¼ of S E ¼																						
20	John Wanyoda		N. 70' of Lot 10							"	"	"	24	60		84		28					28		
	Thomas E. Nortman + Wilda E. Nortman		Part of Lot 1					49.56					1,556	11,008		12,563	77	636					713		

	Sold for Taxes	Valuations by School Districts as Equalized by Department of Taxation: District No. ..... Rate ..... Mills	District No. 30 Rate 54 Mills	District No. ..... Rate ..... Mills	District No. 29 Rate 61 Mills	District No. ..... Rate ..... Mills	District No. ..... Rate ..... Mills	Tax Including State Homestead ..... Mills	State Tax on Non-Homestead 5.34 ..... Mills	Special Taxes	Total Taxes		Paid	When Paid (Month Day Year)	Number of Receipt	March Settlement 1957	June Settlement 1957	Penalty	November Settlement 1957	Penalty	Collections to First Monday in January 1958	Penalty	Delinquent on First Monday in January 1958	Total Delinquent Tax and Penalty	Remarks
		Dollars	Dollars	Dollars	Dollars	Dollars	Dollars	$ cts.	$ cts.	$ cts.	$ cts.					$ cts.	$ cts.	$ cts.	$ cts.	$ cts.	$ cts.	$ cts.	$ cts.	$ cts.	
1	SOLD FOR TAXES				T							1	Cancelled by Abate		# 7003										1.80 Abated
2					42			1052	22		1074	2	PAID IN FULL	MAY 9 1957	11060		1074								
3					45			1128	24		1152	3	PAID IN FULL	JUL 24 1957	11378				1152	23					
4	SOLD FOR TAXES				48			1202	26		1228	4											1228		
5					39			978	20		998	5	PAID IN FULL	MAY 31 1957	11061		998								
6					24			602	12		614	6	PAID IN FULL	OCT 1 1957	14660				614	21					
7		35						790	18		808	7	PAID IN FULL	JAN 31 1957	6613	808									
8		96						2166	52		2218	8	PAID IN FULL	MAY 31 1957	11058		2218								
9												9													
10				# 73 37				2756	20		2776	10	PAID IN FULL	MAY 31 1957	11057		2776								
11		44						90			90	11	2nd Half Paid	OCT 28 1957	15777				45						
													1st Half Paid	MAY 31 1957	11054										
12		40						902	22		924	12	PAID IN FULL	FEB 28 1957	4087	924									
13		65						1466	34		1500	13	PAID IN FULL	MAY 10 1957	4433		1500								
14		70						1578	38		1616	14	PAID IN FULL	APR 28 1957	5375		1616								
15	SOLD FOR TAXES	50						1128	26		1154	15	PAID IN FULL	FEB 28 1957	4420	1154									
16												16													
17		10						226	06		232	17	PAID IN FULL	MAY 31 1957	11055		232								
18												18													
19												19													
20		28						632	14		646	20	PAID IN FULL	MAR 28 1957	5704		646								
		4 4		# 73	3 77			7894																	
		394		61	136			8478	338		17210					2886	11105		1811				1228	1.80	
		398		315	713			16572																	

Assessment Roll and Tax List of Real Property in the Towns of Ponto Lake, Cass County, Minnesota, for Taxes for the Year 1956.

Form SCD (55) 50,000-5-56 SIGNAGE, UNIGRAPH

* Indicate Type of Property: R-Residential, C-Commercial, I-Industrial, U-Utility, F-Farm, L-Lakeshore, T-Timber, M-Mineral

	In Whose Name Assessed	To Whom Transferred	Description of Property: Subdivision	Sec. or Lot	Town or Block	Reg.	Number of Acres of Land: Acres	100ths	No. School District	Indicate Homestead by Yes or No	Indicate Agricultural by Yes or No	* Indicate Type of Property	True and Full Valuations: Land Exclusive of Structures and Improvements	Buildings and Other Structures	Machinery Permanently Attached to Real Estate	Total True and Full Value	Assessed Valuations, Rural: Homestead Up to $1,000 20%	Over $1,000 and Non-Homestead 33⅓%	Assessed Valuations, All Other: Timber Land Class 2c 20%	Homestead Up to $1,000 25%	Over $1,000 and Non-Homestead 40%	Machinery Permanently Attached to Real Estate 33⅓%	Total Assessed Value	Total Assessed Value as Equalized by the Board of Review	Final Equalized Value	Remarks
													Dollars	Dollars	Dollars	Dollars	Dollars	Dollars	Dollars	Dollars	Dollars	Dollars	Dollars	Dollars	Dollars	
	Charles Hardy + Peter Carden Agency		Sub lots "Kinns Camp"						12																	
	~~Paul H. Lawrence from~~																									
1			NE¼ of NE¼	16	13421		1.50		58	No	No	T	216			216		72					72			
2			NW¼ of NE¼																							
	Hubert E. Mull		SW¼ of NE¼				35.52			Yes	"	J	330			330	46						46			
4	" "		SE¼ of NE¼				38			Yes	"	"	350			350	50						50			
	R. W. Sittner		Lacs 4 & 2 4/7 & 2 4/7				2			Yes	No	C	45	140 / 100		185	33	80					113			
	~~Peter Jackson~~																									
	~~Jacob Jackson~~																									
6			NE¼ of NW¼				40			Yes	No	J	350			350	50						50			
7	" "		NW¼ of NW¼				40			"	"	"	175	100		275	55						55			
8	" "		SW¼ of NW¼				40			"	"	"	220			220	44						44			
9	" "		SE¼ of NW¼				40			"	"	"	140			140	28						28			
10	Jacob W. + Helen Fullgraf		N 400' of E 418' of S 5/4 of 17 & 4				4.48			No	No	C	110	198 / 365		673	85	66					161			
11	Mike Smith		NE¼ of SW¼				40			Yes	No	J	175			175	35						35			
12	" "		NW¼ of SW¼				40			"	"	"	330			330	66						66			
13	" "		SW¼ of SW¼				40			"	"	"	340			340	68						68			
14	" "		SE¼ of SW¼				40			"	"	"	380			380	76						76			
15																										
	Maggie Smith		NE¼ of SE¼				40			"	"	T	145			145	29						29			
17	" "		NW¼ of SE¼				40			"	"	J	340			340	68						68			
18	" "		SW¼ of SE¼				40			Yes	No	C	505	150 / 500		1005	131	50					181			
19	" "		SE¼ of SE¼				40			Yes	Yes	T	190			190	38						38			
20																										
	(Continued on next Page)						579.50						3941	1738		5664	910	268					1240			

Valuations by School Districts as Equalized by Department of Taxation

Sold for Taxes	District No. ..... Rate ..... Mills	District No. ..... Rate ..... Mills	District No. ..... Rate ..... Mills	District No. ..... Rate ..... Mills	District No. ..... Rate ..... Mills	Tax including State Homestead	State Tax on Non-Homestead 5.34 Mills	Special Taxes	Total Taxes	Paid	When Paid	Number of Receipt	March Settlement 1957	June Settlement 1957	Penalty	November Settlement 1957	Penalty	Collections to First Monday in January 1958	Penalty	Delinquent on First Monday in January 1958	Total Delinquent Tax and Penalty	Remarks
	Dollars	Dollars	Dollars	Dollars	Dollars	$ cts.	$ cts.	$ cts.	$ cts.		Month Day Year		$ cts.	$ cts.	$ cts.	$ cts.	$ cts.	$ cts.	$ cts.	$ cts.	$ cts.	
1		72				1624	38		1662	1 PAID IN FULL	MAY 31 1957	1066		1662								
2																						
3		#46				1038			1038	3 PAID IN FULL	MAR 25 1957	5786		2166								
4		#50				1128			1128	4 PAID IN FULL	MAR 25 1957											
5				#33 / 80		2832	42		2874	5 PAID IN FULL	MAY 31 1957	12880		2874								
6		#50				1128			1128	6 PAID IN FULL	MAY 10 1957											
7		#55				1240			1240	7 PAID IN FULL	MAY 10 1957	4428		4428								
8		#44				992			992	8 PAID IN FULL	MAY 10 1957											
9		#38				858			858	9 PAID IN FULL	MAY 10 1957											
10		#75 / 56 #135		Abate #7448		3046 / 3665	~~36~~		3665	10 Balance Paid / In Full Pay	OCT 9 1957 / MAY 15 1957	14848 / 6410		1834		1212						6.22 Abated
11		#35				790			790	11 PAID IN FULL	FEB 28 1957											
12		#66				1488			1488	12 PAID IN FULL	FEB 28 1957											
13		#68				1534			1534	13 PAID IN FULL	FEB 28 1957											
14		#76				1714			1714	14 PAID IN FULL	FEB 28 1957											
15										4641			14362									
16		#39				880			880	16 PAID IN FULL	FEB 28 1957											
17		#68				1534			1534	17 PAID IN FULL	FEB 28 1957											
18			#171 / 58			5538	26		5564	18 PAID IN FULL	FEB 28 1957											
19		#38				858			858	19 PAID IN FULL	FEB 28 1957											
20																						
		#767 / 158 / 906	#204 = #97 / 130 = 262 / 334			8370 / 2043 / 2888	142		22950				14362	12754		1212						6.22

Assessment Roll and Tax List of Real Property in the Town of Pente Lake,

Form SCED (156) 11-55-5470 PRINTED, SCHEDULE

* Indicate Type of Property: R-Residential, C-Commercial, I-Industrial, U-Utility, F-Farm, L-Lakeshore, T-Timber, M-Mineral

	In Whose Name Assessed	To Whom Transferred	Description of Property: Subdivision	Sec. or Lot	Town or Block	Reg.	Number of Acres of Land: Acres	100ths	No. School District	Indicate Homestead Tax or No	Indicate Agricultural Tax or No	Indicate Type of Property	True and Full Valuations: Land Exclusive of Buildings and Improvements	Buildings and Other Structures	Machinery Permanently Attached to Real Estate	Total True and Full Value	Assessed Valuations: Rural: Homestead Up to $4,000 20%	Rural: Over $4,000 and Non-Homestead 33⅓%	Rural: Timber Land Class 3a 20%	All Other: Homestead Up to $4,000 25%	All Other: Over $4,000 and Non-Homestead 40%	All Other: Machinery Permanently Attached to Real Estate 33⅓%	Total Assessed Value	Total Assessed Value as Equalized by the Board of Review	Final Equalized Value
													Dollars	Dollars	Dollars	Dollars	Dollars	Dollars	Dollars	Dollars	Dollars	Dollars	Dollars	Dollars	Dollars
1	Gladwyn & Alvina L. Pierce		S 16 rds of lots 1 & 2 less W. 50 NE¼ of NE¼							30	Yes	R	75	170		245	53						53		
2	H. L. Mills		S. 85' of W. 150' of lot 2 NW¼ of NE¼	16	137	24	5			"	"	I	140	400		540	118						118		
3	H. Crouter		Part of lot 2 SW¼ of NE¼				25			No	No	L	[illegible]	45		66		22					22		
4	Lendert R. & Agnes M. Yoakum		W. 60' of Part of lot 2 SE¼ of NE¼				25			Yes	24	R	70	255		325	55						55		
5	William Reusch, Silas Mylland & Eugene Reusch		E½ of Part of lot 2 NE¼ of NW¼				35			No	"	L	24	120		144		48					48		
6	Otto & Olga Jahr		100' x 200' of lot 2 NW¼ of NW¼				22			"	"		21	75		96		32					32		
7	~~Gustave E. & Dorothy Ellisson~~		~~Tract of lot 2 100' x 100' for NW¼ of NW¼ 300' x 122' (Well Site)~~							No	"	C	75	195	60	270	62	20					82		
8	Garnet S. & Edith E. Rose		142' N. & S. x 175' E. & W. of lot 2 SW¼ of NW¼				25			No	"	L	20	130		150		50					50		
9			SE¼ of NW¼																						
10	~~Robert E. & Kathleen H. Mott~~		W. 50 rds of S. 16 rds of lots 1 & 2 NE¼ of SW¼				3			Yes	No	I	25			25	5						5		
11	~~Rudolph Spoth~~		E. 100' of W. 350' of N. 222' of lot 2 NE¼ of SW¼				5			"	"	R	30	40		70	14						14		
12			NW¼ of SW¼																						
13	Raymond E. & Hazel K. Peters		E. 100' of W. 350' of N. 222' of lot 2 SW¼ of SW¼																						
14			SE¼ of SW¼																						
15	Pente Lake Community Club		Tract in Lot 2 SE¼ of SW¼																						
16			NE¼ of SE¼																						
17			NW¼ of SE¼																						
18			SW¼ of SE¼																						
19			SE¼ of SE¼																						
20	Howard O. Meuser & Richard O. Meuser		Lot No. 277' of W. 200' of lot 2																						
							34.52						811	1140		1951	207	112					319		

	Sold for Taxes	Valuations by School Districts as Equalized by Department of Taxation: District No. ..... Rate ..... Mills	District No. 30 Rate 54.4 Mills	District No. ..... Rate ..... Mills	District No. 30 Rate 54.4 Mills	District No. ..... Rate ..... Mills	District No. ..... Rate ..... Mills	Tax including State Homestead	State Tax on Non-Homestead 5.34 Mills	Special Taxes	Total Taxes		Paid	When Paid (Month Day Year)	Number of Receipt	March Settlement 1957	June Settlement 1957	Penalty	November Settlement 1957	Penalty	Collections to First Monday in January 1958	Penalty	Delinquent on First Monday in January 1958	Total Delinquent Tax and Penalty	Remarks
		Dollars	Dollars	Dollars	Dollars	Dollars	Dollars	$ cts.	$ cts.	$ cts.	$ cts.					$ cts.	$ cts.	$ cts.	$ cts.	$ cts.	$ cts.	$ cts.	$ cts.	$ cts.	
1			# 53					1196			1196	1	PAID IN FULL	FEB 1 1957	1372	1196									
2			# 118					2662			2662	2	PAID IN FULL	MAR 30 1957	3693		2662								
3					22			552	12		564	3	PAID IN FULL	MAY 31 1957	1065		564								
4					# 55			1378			1378	4	PAID IN FULL	MAY 31 1957	1064		1378								
5	SOLD FOR TAXES				48			1202	26		1228	5											1228		
6					32			802	18		820	6	PAID IN FULL	MAY 31 1957	1063		820								
7					# 82 20			2054	10		2064	7	2nd Half Paid 1st Half Paid	FEB 26 1957 JAN 23 1957	5225 214	1032 1032									
8					50			1252	26		1278	8	PAID IN FULL	MAY 31 1957	1067		1278								
9																									
10			# 5					112			112	10	PAID IN FULL	MAR 30 1957	3693		112								
11	SOLD FOR TAXES		# 14					316			316	11	PAID IN FULL	JAN 28 1957	921	316									
12																									
13																									
14																									
15																									
16																									
17																									
18																									
19																									
20																									
			# 190		# 117 5307			7240																	
					172			4286	92		11618					3576	6814						1228		
			190		289 = 479			11526																	

Pente Lake | Kline Camp | Porto Point | Mapquage-Leach | Plat of East Shore | Pine Beach

Assessment Roll and Tax List of Real Property in the Town of Ponto Lake, Cass County, Minnesota, for Taxes for the Year 1956.

Form 5C(1) (56) BILLIG-BATE COMPANY, MINNEAPOLIS

* Indicate Type of Property: R-Residential, C-Commercial, I-Industrial, U-Utility, F-Farm, L-Lakeshore, T-Timber, M-Mineral

	Description of Property									True and Full Valuations				Assessed Valuations																											
														Rural				All Other																							
In Whose Name Assessed	To Whom Transferred	No. School District	Subdivision	Sec. or Lot	Town or Block	Rng.	Number of Acres of Land: Acres	100ths	Indicate Homestead Yes or No	Indicate Agricultural Yes or No	* Indicate Type of Property	Land Exclusive of Structures and Improvements	Buildings and Other Structures	Machinery Permanently Attached to Real Estate	Total True and Full Value	Homestead Up to $1,000 20%	Over $1,000 and Non-Homestead 33⅓%	Timber Land Class 3c 20%	Homestead Up to $1,000 25%	Over $1,000 Homestead 40%	Machinery Permanently Attached to Real Estate 33⅓%	Total Assessed Value	Total Assessed Value as Equalized by the Board of Review	Final Equalized Value
												Dollars	Dollars	Dollars	Dollars	Dollars	Dollars	Dollars	Dollars	Dollars	Dollars	Dollars	Dollars	Dollars
Kenneth G. & Evelyn L. Smith		1	NE¼ of NE¼	17	137	27	40		50	Yes	Yes	9	330			220	44					44		
" " "		2	NW¼ of NE¼				40			"	"	T	70			70	14					14		
" " "		3	SW¼ of NE¼				40			"	"	9	210			210	42					42		
" " "		4	SE¼ of NE¼				40			"	"	"	230			230	46					46		
		5																						
" " "		6	NE¼ of NW¼				40			"	"	"	170			170	34					34		
" " "		7	NW¼ of NW¼				40			"	"	"	165			165	33					33		
" " "		8	SW¼ of NW¼				40			"	"	"	165			165	33					33		
" " "		9	SE¼ of NW¼				40			"	"	"	90			90	18					18		
Robert B. Ross		10	Elys Lake, fr. NE cor. of Lot 4				25			"	"	R	125	120		245	49					49		
Verl Tilburg		11	NE¼ of SW¼ less Elys Lake				15			"	"	9	75	120		195	39					39		
" "		12	NW¼ of SW¼				40			"	"	"	140			140	28					28		
" "		13	SW¼ of SW¼				40			"	"	"	340	230		570	113					113		
" "		14	Lot 2 less E 30 acs. SE¼ of SW¼				4.20			"	"	"	25			25	5					5		
Leonard Sawyer		15	E. 30 acs. of Lot 2				20			Yes	"	R	75	50		125	25	30				55		
Kenneth G. & Evelyn L. Smith		16	NE¼ of SE¼				40			Yes	"	9	375	450		825	165					165		
" " "		17	NW¼ of SE¼				40			"	"	"	190			190	38					38		
Forest G. Snodgrass		18	SW¼ of SE¼				40			"	"	"	175	75		250	54					54		
" "		19	SE¼ of SE¼ Lot 1				38.65			"	"	"	265			265	53					53		
Verl & Agatha Tilburg		20	W. 10 acs. of E ¾ of E ¾ of SW¼ (Lot 2)				10			"	"	"	35			35	7					7		
							637.25						3065	1425		4490	885	30				915		

	Valuations by School Districts as Equalized by Department of Taxation						Tax including State Homestead	State Tax on Non-Homestead	Special Taxes	Total Taxes	Paid	When Paid			Number of Receipt	March Settlement 1957	June Settlement 1957	Penalty	November Settlement 1957	Penalty	Collections to First Monday in January 1958	Penalty	Delinquent on First Monday in January 1958	Total Delinquent Tax and Penalty	Remarks
	District No. ..... Rate ..... Mills	District No. ..... Rate ..... Mills	District No. ..... Rate ..... Mills	District No. ..... Rate ..... Mills	District No. ..... Rate ..... Mills	District No. ..... Rate ..... Mills						Month Day Year													
Sold for Taxes	Dollars	Dollars	Dollars	Dollars	Dollars	Dollars	$ cts.	$ cts.	$ cts.	$ cts.						$ cts.	$ cts.	$ cts.	$ cts.	$ cts.	$ cts.	$ cts.	$ cts.	$ cts.	
		44					992			992	Balance Paid Part Paid Balance Paid	OCT 31 1957 MAY 31 1957 OCT 31 1957													
		14					316			316	Part Paid	MAY 31 1957													
		42					948			948	Balance Paid Part Paid Balance Paid	OCT 31 1957 MAY 31 1957 OCT 31 1957	16804												
		46					1038			1038	Part Paid	MAY 31 1957	11068				5344		2610						
		34					766			766	Balance Paid Part Paid Balance Paid	OCT 31 1957 MAY 31 1957 OCT 31 1957													
		33					744			744	Part Paid Balance Paid	MAY 31 1957 OCT 31 1957													
		33					744			744	Part Paid Balance Paid	MAY 31 1957 OCT 31 1957													
		18					406			406	Part Paid	MAY 31 1957													
		49					1106			1106	PAID IN FULL	MAY 31 1957	1070				1106								
Sold for Taxes		39					880			880													880		
Sold for Taxes		28					632			632													632		
Sold for Taxes		118					2662			2662													2662		
Sold for Taxes		5					112			112													112		
		65 20					1918	10		1928	PAID IN FULL	MAY 24 1957	7250				1928								
		165					3722			3722	Balance Paid Part Paid Balance Paid	OCT 31 1957 MAY 31 1957 OCT 31 1957	16804 11068 16804				1861		1861						
		38					858			858	Part Paid	MAY 31 1957	11068				429		429						
		54					1218			1218	PAID IN FULL	MAY 31 1957	11068				1218								
		53					1196			1196	PAID IN FULL	MAY 31 1957					1196								
Sold for Taxes		7					158			158													158		
		885 40 925					20416	10		20426							11087		4900				4444		

Assessment Roll and Tax List of Real Property in the Town of Ponto Lake, Cass County, Minnesota, for Taxes for the Year 1956.

Form 5C1D (55) WILLIAMS-BATES COMPANY, SUPERIOR

* Indicate Type of Property: R-Residential, C-Commercial, I-Industrial, U-Utility, F-Farm, L-Lakeshore, T-Timber, M-Mineral

	In Whose Name Assessed	To Whom Transferred		Description of Property: Subdivision	Sec. or Lot	Town or Block	Rng.	Number of Acres of Land (Acres / 100ths)	No. School District	Indexed Homestead Tax	Indexed Agricultural Tax	Indexed Type of Property	True and Full Valuations: Land Exclusive of Structures and Improvements	Buildings and Other Structures	Machinery Permanently Attached to Real Estate	Total True and Full Value	Assessed Valuations: Rural: Homestead Up to $6,000 20%	Rural: Over $4,000 and Non-Homestead 33⅓%	Timber Land Class 3a 20%	All Other: Homestead Up to $6,000 25%	All Other: Over $4,000 and Non-Homestead 40%	All Other: Machinery Permanently Attached to Real Estate 33⅓%	Total Assessed Value	Total Assessed Value as Equalized by the Board of Review	Final Equalized Value	Sold for Taxes	Tax including State Homestead	State Tax on Non-Homestead	Special Taxes	Total Taxes	Paid	When Paid	Number of Receipt	March Settlement 1957	June Settlement 1957	Penalty	November Settlement 1957	Penalty	Collections to First Monday in January 1955	Penalty	Delinquent on First Monday in January 1956	Total Delinquent Tax and Penalty	Remarks
								Acres					Dollars	Dollars	Dollars	Dollars	Dollars	Dollars	Dollars	Dollars	Dollars	Dollars	Dollars	Dollars	Dollars		Dollars	Dollars	Dollars	Dollars														
	Kelly C. + Wilhelmina P. Baldwin	1		NE¼ of NE¼	18	134	24	40	30	1/20	15		325	150		475	99						99				99			2234			2234	1	2nd Half Paid SEP 10 1957 / 1st Half Paid MAY 31 1957	14244 / 11017		1117		1117						
	Kelly C. Baldwin	2		NW¼ of NE¼	"			40		"	"		130			130	26						26				26			586			586	2	2nd Half Paid SEP 10 1957 / 1st Half Paid MAY 31 1957			293		293						
	Richard P. + Dorothy M. Rieder	3		SW¼ of NE¼	"	"	"	40		"	"		130			130	26						26				26			586			586	3	2nd Half Paid OCT 31 1957 / 1st Half Paid MAY 31 1957	16811 / 11071		293		293						
	Kelly C. + Wilhelmina P. Baldwin	4		SE¼ of NE¼	"	"	"	40		"	"		265			265	53						53				53			1196			1196	4	2nd Half Paid SEP 10 1957 / 1st Half Paid MAY 31 1957	14244 / 11017		598		598						
	Louis + Myrtle Smith	5		lot of Lot 3				1		7/10	"	L	56	141		197			54				54				54			1330	32		1362	5											1362	1498	
	Josephine Silburg	6		NE¼ of NW¼ Lot 2				32.05		7/10	"	L	175			175	35						35				35			790			790	6	PAID IN FULL MAY 31 1957	11014		790								
	Milburn L. + Louise M. Ellsworth	7		NW¼ of NW¼ Lot 1				3.75		4/10	"	L	45	84		129			43				43				43			970	22		992	7											992	1091	
	Joseph + Laura Baer	8		Lots 3 less 12½ rds. 112½ rds. SW¼ SW¼ SW¼ of NW¼ less 1 ac.				32.07		"	"	"	222	90		312			104				104				104			2346	56		2402	8	2nd Half Paid OCT 31 1957 / 1st Half Paid MAY 31 1957	15122 / 7957		1201		1001						
	Josephine Silburg	9		SE¼ of NW¼				40		7/10	"	L	235	75		310	74						74				74			1670			1670	9	PAID IN FULL MAY 31 1957	11074		1670								
	Bernhardus M. Esther	10		13½ rds. N 13½ rds. of Lot 3				45		"	"	R	35	150		185	37						37				37			834			834	10	PAID IN FULL MAY 31 1957	11072		834								
	Roy R. + Helen M. Peterson	11		NE¼ of SW¼				40		"	"	L	185			185	37						37				37			834			834	11	PAID IN FULL MAY 2 1957											
	" " "	12		Lot 4 less 20 rds. in N.W. Cor. NW¼ of SW¼				30.52		"	"	"	355			355	71						71				71			1602			1602	12	PAID IN FULL MAY 2 1957	3336		736								
	" " "	13		SW¼ of SW¼ Lot 5				30.22		"	"	"	300	500		800	160						160				160			3610			3610	13	PAID IN FULL MAY 2 1957											
	" " "	14		SE¼ of SW¼				40		"	"	"	295			295	59						59				59			1330			1330	14	PAID IN FULL MAY 2 1957											
	Arthur A. Reuck	15		20 ac. in N.W. Cor. of Lot 4				20		7/10	"	T	92			92			24				24				24			542	12		554	15	PAID IN FULL MAY 31 1957	11003		554								
	Dorothy M. Rieder	16		NE¼ of SE¼				40		7/10	"	L	335			335	67						67				67			1512			1512	16	2nd Half Paid OCT 31 1957 / 1st Half Paid MAY 31 1957			756		756						
	Richard P. + Dorothy M. Rieder	17		NW¼ of SE¼				40		"	"	"	275			275	55						55				55			1240			1240	17	2nd Half Paid OCT 31 1957 / 1st Half Paid MAY 31 1957			620		620						
	" " "	18		SW¼ of SE¼				40		"	"	"	230			230	46						46				46			1038			1038	18	2nd Half Paid OCT 31 1957 / 1st Half Paid MAY 31 1957	11071 / 16811		519		519						
	Dorothy M. Rieder	19		SE¼ of SE¼				40		"	"	"	300	160		460	92						92				92			2076			2076	19	1st Half Paid MAY 31 1957			1038		1038						
		20																																20											
								600.59					4000	1350		5350	920	320					1167							26326	122		26448					17659		6435				2357		

Valuations by School Districts as Equalized by Department of Taxation

District No.	Rate	Dollars	District No.	Rate	Dollars	District No.	Rate	Dollars	District No.	Rate	Dollars	District No.	Rate	Dollars	District No.	Rate	Dollars
30	63	920															
	63	320															
	63	1167															

Pg. Cassville | Crime Camp | Ponto Point | Mapquoqua Beach | Plat of East Shore | Pine Beach

Form SCD-(56) [redacted]

Assessment Roll and Tax List of Real Property in the Towns of Pentz Lake, Cass County, Minnesota, for Taxes for the Year 1956.

* Indicate Type of Property: R-Residential, C-Commercial, I-Industrial, U-Utility, F-Farm, L-Lakeshore, T-Timber, M-Mineral

	In whose name assessed	To whom transferred		Description of property: Subdivision	Sec. or Lot	Town or Block	Rng.	Number of Acres of Land: Acres	100ths	No. School District	Indicate improvements and Tax or No	Indicate kind of Tax or Exempt	* Indicate Type of Property	True and Full Valuations: Land Exclusive of Structures Improvements (Dollars)	Buildings and Other Structures (Dollars)	Machinery Permanently Attached to Real Estate (Dollars)	Total True and Full Value (Dollars)	Assessed Valuations: Rural: Homestead Up to $1,000 20% (Dollars)	Rural: Over $1,000 and Non-Homestead 33⅓% (Dollars)	All Other: Timber Land Class 3c 20% (Dollars)	All Other: Homestead Up to $1,000 25% (Dollars)	All Other: Over $1,000 and Non-Homestead 40% (Dollars)	All Other: Machinery Permanently Attached to Real Estate 33⅓% (Dollars)	Total Assessed Value (Dollars)	Total Assessed Value as Equalized by the Board of Review (Dollars)	Final Equalized Value (Dollars)	Remarks
1	Raymond R. & Leona C. Barchus			NE¼ of NE¼	19	134	27	40		30	Imp	Imp	I	275			275	55						55			
2	" " "			NW¼ of NE¼				40			"	"	"	315			315	63						63			
3	H. L. & Ina Griffith			SW¼ of NE¼				40			"	"	"	120			120	24						24			
4	H. L. Griffith			SE¼ of NE¼				40			"	"	T	160	50		210	42						42			
5																												
6	Raymond R. & Leona C. Barchus			NE¼ of NW¼				40			"	"	I	305	750		1055	211						211			
7	" " "			NW¼ of NW¼				50.22			"	"	"	385			385	77						77			
8	Raymond R. Barchus			SW¼ of NW¼				50.22			"	"	T	120			120	24						24			
9	" "			SE¼ of NW¼				40			"	"	"	185			185	37						37			
10																												
11	Leona C. Barchus			NE¼ of SW¼				40			"	"	I	120			120	24						24			
12	" "			NW¼ of SW¼				50.42			"	"	T	175			175	35						35			
13	Norbert Stefan			SW¼ of SW¼				40			"	"	I	120			120	24						24			
14	[redacted] Gertrude Fronz			SE¼ of SW¼										160	80		240	48		Road Improvement Benefited Property	1-23-64				48			10.82 added
15																												
16	G. A. Shafer & Carinne M. Shafer			NE¼ of SE¼				40			4	"	R	160	230		390	78						78			
17	J. F. & Ann M. Clintock			NW¼ of SE¼				40			3/10	"	T	153			153		51					51			
18	Richard & Christine A. Hall			SW¼ of SE¼				40			"	"	"	180	120		300		100					100			
	State of Minnesota			SE¼ of SE¼																								
19																												
20																												
								590.86						3993	1150		5143	694	151					845			

	Sold for taxes	Valuations by school districts as equalized by Department of Taxation: District No. ..... Rate ..... Mills	District No. ..... Rate ..... Mills	District No. ..... Rate ..... Mills	District No. ..... Rate ..... Mills	District No. ..... Rate ..... Mills	District No. ..... Rate ..... Mills	Tax including State Homestead ..... Mills	State Tax on Non-Homestead 6.34 Mills	Special taxes	Total taxes	Paid	When paid: Month Day Year	Number of Receipt	March Settlement 1957	June Settlement 1957	Penalty	November Settlement 1957	Penalty	Collections to First Monday in January 1958	Penalty	Delinquent on First Monday in January 1958	Total Delinquent Tax and Penalty	Remarks
		Dollars	Dollars	Dollars	Dollars	Dollars	Dollars	$ cts.	$ cts.	$ cts.	$ cts.				$ cts.	$ cts.	$ cts.	$ cts.	$ cts.	$ cts.	$ cts.	$ cts.	$ cts.	
1		#30 55						1240			1240	2nd Half Paid 1st Half Paid	OCT 28 1957 MAY 28 1957	7323		1331		1337					
2		#30 63						1422			1422	2nd Half Paid 1st Half Paid	OCT 28 1957 MAY 28 1957	6206									
3		#30 24						542			542	PAID IN FULL	MAY 31 1957			542							
4		#30 42						948			948	PAID IN FULL	MAY 31 1957	11075		948							
5																								
6		#30 211						4760			4760	2nd Half Paid 1st Half Paid	OCT 28 1957 MAY 28 1957			3248		3248					
7		#30 77						1736			1736	2nd Half Paid 1st Half Paid	OCT 28 1957 MAY 28 1957	7323									
8		#30 24						542			542	2nd Half Paid 1st Half Paid	OCT 28 1957 MAY 28 1957	6206		688		688					
9		#30 37						834			834	2nd Half Paid 1st Half Paid	OCT 28 1957 MAY 28 1957										
10																								
11		#30 24						542			542	2nd Half Paid 1st Half Paid	OCT 28 1957 MAY 28 1957	6206		666		666					
12		#30 35						790			790	2nd Half Paid 1st Half Paid	OCT 28 1957 MAY 28 1957	7323									
13		#30 24						542			542	PAID IN FULL	MAY 31 1957	11077		542							
14		#30 48						1082			1082	PAID IN FULL	MAY 31 1957	11076		1082							10.82 added
15																								
16		#30 78						1760			1760	PAID IN FULL	MAR 25 1957	5782		1760							
17		51						1150	28		1178	PAID IN FULL	JAN 29 1957	975	11.78								
18		100						2256	54		2310	PAID IN FULL	MAY 13 1957	6371		2310							
19																								
20																								
		#30 694 151 845						19064	82		19146				11.78	13117		5223						10.82 added

Pt. Comp. | Shore | Kline Camp | Ponto Point | Hapuna Beach | Flat of East Shore | Pine Beach

Form 5CD (56) MILLER-BATE COMPANY, MINNEAPOLIS

Assessment Roll and Tax List of Real Property in the Town of Ponto Lake, Cass County, Minnesota, for Taxes for the Year 1956.

* Indicate Type of Property: R-Residential, C-Commercial, I-Industrial, U-Utility, F-Farm, L-Lakeshore, T-Timber, M-Mineral

	In Whose Name Assessed	To Whom Transferred	Description of Property: Subdivision	Sec. or Lot	Town or Block	Rng.	Number of Acres of Land (Acres / 100ths)	Sec. School District	Indicate Homestead Tax or No	Indicate Agricultural Tax or No	Indicate Type of Property	True and Full Valuations: Land Exclusive of Structures and Improvements (Dollars)	Buildings and Other Structures (Dollars)	Machinery Permanently Attached to Real Estate (Dollars)	Total True and Full Value (Dollars)	Assessed Valuations: Rural: Homestead Up to $1,000 20% (Dollars)	Rural: Over $1,000 and Non-Homestead 33⅓% (Dollars)	All Other: Timber Land Class 2c 20% (Dollars)	All Other: Homestead Up to $1,000 25% (Dollars)	All Other: Over $1,000 and Non-Homestead 40% (Dollars)	All Other: Machinery Permanently Attached to Real Estate 33⅓% (Dollars)	Total Assessed Value (Dollars)	Total Assessed Value as Equalized by the Board of Review (Dollars)	Final Equalized Value (Dollars)
			Lot 4 less road 20' wide running through center thereof N.W. Boundary					For 30																
1	R. Edward + Florence S. Minette		NE¼ of NW¼	20	134	27	21.70		No	Yes	F	300	22		322		74					74		
2	Earl + Sarah V. Brown		NW¼ of NW¼ Lot 7				44.65		Yes	No		540	150		690	08	60					148		
3	R. Edward + Florence S. Minette		Lot 6 + Lot 4 less $100.0' + Beg road SW¼ of NE¼				6.10		No	Yes	T	39			39		13					13		
4			SE¼ of NE¼																					
	Glen F + Mirie Freckleton		S. 1000' of Lot 4 + less 10 acs + S. 100' of W. 410' in S.W. Cor. Lot 6				25		No	No	S	261	120		381		127					127		
5	Alice R. Jackning		W. 150' of E. 450' of Lot 4 NE¼ of NW¼				2.86		Yes	No	R	65	180		245	49						49		
6	Frank C. + Winifred D. Tibbetts		Lot 1 less 4 acs. NW¼ of NW¼				45.40		"	"	F	330			330	66						66		
7	" " "		SW¼ of NW¼ Lot 2				39.50		"	"	"	900	600		900	180						180		
8	H. P. Longstaff + Mrs A.R. Miner		E. 300' of Lot 4 SE¼ of NW¼				5.12		No	"	T	75			75		25					25		
9	Earl + Alice Parsons		S. 100' of W. 410' in S.W. Cor. of Lot 6						"	"	L	30	60		90		30					30		
10	H. P. Longstaff		W. 150' of E. 450' of Lot 4 NE¼ of SW¼				1.40		"	"	"	42			42		14					14		
11	Frank C. + Winifred D. Tibbetts		NW¼ of SW¼ Lot 3				31.20		Yes	"	T	150			150	30						30		
12	G. A. Jackrell		SW¼ of SW¼ less N. 1 rd for road				39.50		No	"	"	220	44		264		88					88		
13	" "		SE¼ of SW¼ less 5 acs.				29.50		"	"	"	225			225		75					75		
14	J. J. + Ann McClintock		Lot 4 less E. 100' + less road				8		Yes	Yes	C	90	240		430	74	20					94		
15	Flora L. Desjarlais		NE¼ of SE¼				40		Yes	Yes	F	205	130		335	61						61		
16			NW¼ of SE¼																					
17	O. R. Fencker		SW¼ of SE¼				40		No	"	T	147			147		49					49		
18	" "		SE¼ of SE¼				40		"	"	"	197			197		66					66		
19	Nick J + Elizabeth C. Lauk		10 acs. of S. 1000' of Lots 6 + 4				10		"	"	L	150	150		300		100					100		
20	(Continued on next page)						425.23					3461	1996		4943	519	741					1209		

	Sold for Taxes	Valuations by School Districts as Equalized by Department of Taxation: District No. ..... Rate ..... Mills	District No. 120 Rate 32.5 Mills	District No. 2 Rate 64.4 Mills	District No. ..... Rate ..... Mills	District No. ..... Rate ..... Mills	District No. ..... Rate ..... Mills	Tax including State Homestead	State Tax on Non-Homestead 6.34 Mills	Special Taxes	Total Taxes	Paid	When Paid (Month Day Year)	Number of Receipt	March Settlement 1957	June Settlement 1957	Penalty	November Settlement 1957	Penalty	Collections to First Monday in January 1958	Penalty	Delinquent on First Monday in January 1958	Total Delinquent Tax and Penalty	Remarks
		Dollars	Dollars	Dollars	Dollars	Dollars	Dollars	$ cts.	$ cts.	$ cts.	$ cts.				$ cts.	$ cts.	$ cts.	$ cts.	$ cts.	$ cts.	$ cts.	$ cts.	$ cts.	
1		74						1670	40		1710	1 PAID IN FULL	Month Day Year: DEC 12 1957 / OCT 31 1957	17426 / 16928				17 10			59			
2				4 88 / 60				3708	32		3740	2 2nd Half Paid / 1st Half Paid	OCT 29 1957 / MAY 31 1957	15752 / 10454		18 70		18 70						
3		13						294	06		300	3 PAID IN FULL	DEC 12 1957 / OCT 31 1957	17426 / 16928				3 00			11			
4												4												
5				157				3182	68		3250	5 PAID IN FULL	MAY 31 1957	11039		32 50								
6		4 49						1106			1106	6 PAID IN FULL	MAY 31 1957	11085		11 06								
7		4 66						1488			1488	7 2nd Half Paid / 1st Half Paid	AUG 1 1957 / MAY 31 1957	14095		14 88		14 88						
8		4 180						4060			4060	8 2nd Half Paid / 1st Half Paid	AUG 1 1957 / MAY 31 1957	14095 / 11083		20 30		20 30						
9		25						564	14		578	9 PAID IN FULL	MAY 31 1957	11085		5 78								
10		30						676	16		692	10 PAID IN FULL	JUL 22 1957	13835				6 92	10					
11		14						316	08		324	11 PAID IN FULL	MAY 31 1957	11085		3 24								
12		4 30						676			676	12 2nd Half Paid / 1st Half Paid	AUG 1 1957 / MAY 31 1957	14095 / 11083		3 38		3 38						
13		88						1986	46		2032	13 2nd Half Paid / 1st Half Paid	OCT 31 1957 / MAY 25 1957	16799										
14		4 75 / 74 / 20						1692	40		1732	14 2nd Half Paid / 1st Half Paid	OCT 31 1957 / MAY 25 1957	16799 / 14944		18 52		18 52						
15								2120	10		2130	15 PAID IN FULL	JAN 29 1957	975	21 30									
16		4 61						1376			1376	16 2nd Half Paid / 1st Half Paid	OCT 31 1957 / MAY 31 1957	16799 / 11887		6 88		6 88						
17												17												
18		49						1106	26		1132	18 PAID IN FULL	MAY 31 1957	11081		11 32								
19		66						1488	36		1524	19 PAID IN FULL	MAY 31 1957	11084		15 24								
20		100 / 4 40 / 554		4 88 / 54 / 189 / 911				2256 / 6840 / 22874	54		2310	20 PAID IN FULL	MAY 31 1957	11084		23 10								
		1014		235	1089			29764	396		30160				21 30	177 76		162 54						

Govt Lots 6 + 9

Sec 20 - 139 - 29

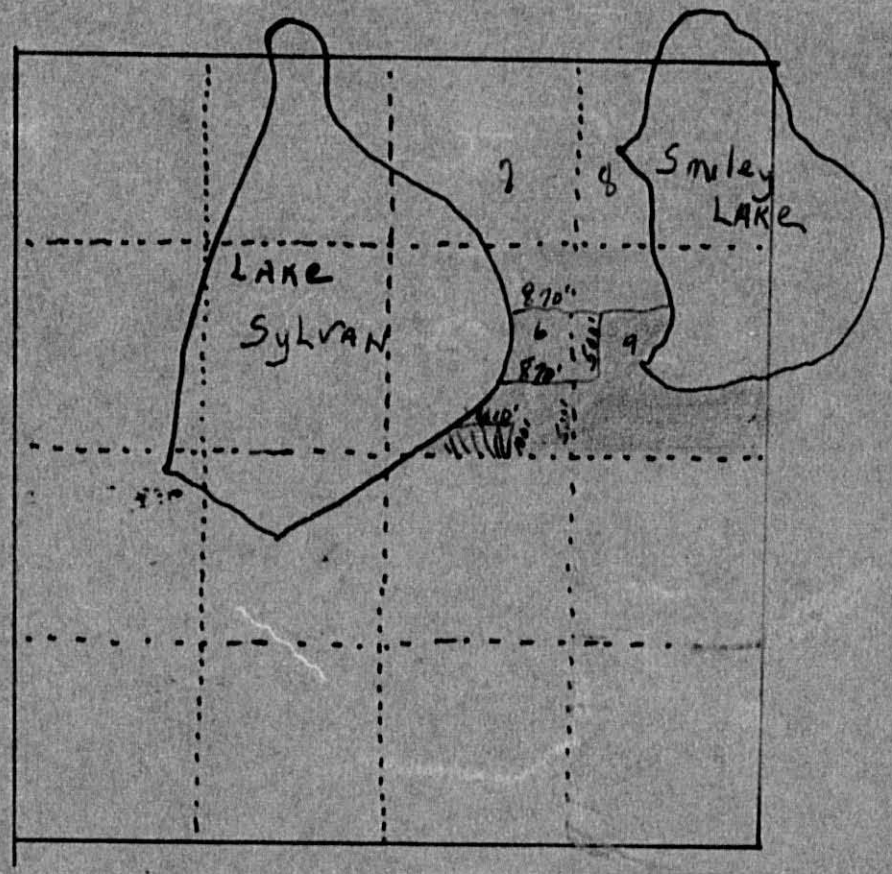

S 100' x W 410' in S.W.
Corner of Lot 6
Bert + Alice Persons

(870' x 500' of Lot 6 + 9)
10 acs. of S. 1000' of Lots 6 + 9
Nick J. Laub

S 1000' of Lots 6 + 9 less
10 acres + less S. 100' of W 410'
K Freckleton

Lots 6 + 9 less S. 1000' (or
N 320' of Lot 6 + 9) L E Minette

Assessment Roll and Tax List of Real Property in the Town of Ponto Lake, Cass County, Minnesota, for Taxes for the Year 1956.

Form 3C(1) (56) BUSINESS FORMS, MINNEAPOLIS

* Indicate Type of Property: R-Residential, C-Commercial, I-Industrial, U-Utility, F-Farm, L-Lakeshore, T-Timber, M-Mineral

	In Whose Name Assessed	To Whom Transferred	Description of Property: Subdivision	Sec. or Lot	Town or Blk	Rng.	Number of Acres of Land: Acres	Mills	No. School District	Indicate Residential Tel. or No.	Indicate Residential Tel. or No.	* Indicate Type of Property	True and Full Valuations: Land Exclusive of Structures and Improvements	Buildings and Other Structures	Machinery Permanently Attached to Real Estate	Total True and Full Value	Assessed Valuations: Rural: Homestead Up to $1,000 20%	Rural: Over $1,000 and Non-Homestead 33⅓%	All Other: Timber Land Class 1a 20%	All Other: Homestead Up to $1,000 25%	All Other: Over $1,000 and Non-Homestead 40%	All Other: Machinery Permanently Attached to Real Estate 33⅓%	Total Assessed Value	Total Assessed Value Equalized by the Board of Review	Final Equalized Value	Sold for Taxes	Valuations by School Districts as Equalized by Department of Taxation: District No. ..... Rate ..... Mills	District No. ..... Rate ..... Mills	District No. ..... Rate ..... Mills	District No. ..... Rate ..... Mills	District No. ..... Rate ..... Mills	Tax including State Homestead ..... Mills	State Tax on Non-Homestead 6.34 Mills	Special Taxes	Total Taxes	Paid	When Paid: Month Day Year	Number of Receipt	March Settlement 1957	June Settlement 1957	Penalty	November Settlement 1957	Penalty	Collections to First Monday in January 1958	Penalty	Delinquent on First Monday in January 1958	Total Delinquent Tax and Penalty	Remarks
							Acres	Mills					Dollars	Dollars	Dollars	Dollars	Dollars	Dollars	Dollars	Dollars	Dollars	Dollars	Dollars	Dollars	Dollars		Dollars	Dollars	Dollars	Dollars	Dollars	$ cts.	$ cts.	$ cts.				$ cts.	$ cts.	$ cts.	$ cts.	$ cts.	$ cts.	$ cts.	$ cts.	$ cts.	$ cts.	
	W. H. Beckenback		NE¼ of NE¼ Lot 5	20	139	29	37.45		30	10		F	640	540		1180		110					110			1	110					2482	58		2540	1	PAID IN FULL MAY 31 1957	7844		25 40							
	Ernest Lee Reynolds		4 acres of Lot 1 NW¼ of NW¼				4			10		F	300	75		375	25						25			2	25					564			564	2	PAID IN FULL MAY 31 1957	10255		3 67							
	Geo. R. & Carrine M. Shafer		W 350' of E 900' of Lot 4 SW¼ of NE¼				5			10		F	100	117		217		73					73			3	73					1646	38		1684	3	PAID IN FULL MAR 25 1957	5792		16 84							
	H. F. & Marion Longstaff		E 550' of S 244' of SW¼ of SE¼				2.50			10		F	40			40		16					16			4	16					360	08		368	4	PAID IN FULL MAY 31 1957	10855		3 68							
	Lyle Conn McClintock		W 400' of S 544' of SW¼ of SE¼				5.50			10		F	50			50	10						10			5	10					226			226	5	PAID IN FULL JAN 29 1957	975	226								
	G. R. Shafer		E½ of E½ of E½ of SW¼ SE¼ of NW¼				2.50			10		F	40			40		16					16			6	16					360	08		368	6	PAID IN FULL MAR 25 1957	5792		3 68							
			NW¼ of NW¼																							7										7											
			SW¼ of NW¼																							8										8											
			SE¼ of NW¼																							9										9											
																										10										10											
			NE¼ of SW¼																							11										11											
			NW¼ of SW¼																							12										12											
			SW¼ of SW¼																							13										13											
			SE¼ of SW¼																							14										14											
																										15										15											
			NE¼ of SE¼																							16										16											
			NW¼ of SE¼																							17										17											
			SW¼ of SE¼																							18										18											
			SE¼ of SE¼																							19										19											
																										20										20											
							5.45						1.26	1.84		8.20	.35	2.15					2.50				4.35					5.38	1.12		5.50				2.26	5.54								
																											2.50																					

Assessment Roll and Tax List of Real Property in the Town of Ponto Lake

Cass County, Minnesota, for Taxes for the Year 1956.

FORM 5C13 (56) WILLIAM-BAYNE COMPANY, MINNEAPOLIS

* Indicate Type of Property: R-Residential, C-Commercial, I-Industrial, U-Utility, F-Farm, L-Lakeshore, T-Timber, M-Mineral

#	In Whose Name Assessed	To Whose Transferred	Description of Property: Subdivision	Sec. or Lot	Town or Block	Rng.	Number of Acres of Land: Acres	100ths	No. School District	Indicate Homestead Yes or No	Indicate Agricultural Yes or No	* Indicate Type of Property	True and Full Valuations: Land Exclusive of Structures and Improvements (Dollars)	Buildings and Other Structures (Dollars)	Machinery Permanently Attached to Real Estate (Dollars)	Total True and Full Value (Dollars)	Assessed Valuations: Rural: Homestead Up to $4,000 20% (Dollars)	Rural: Over $4,000 and Non-Homestead 33⅓% (Dollars)	All Other: Timber Land Classified 20% (Dollars)	All Other: Homestead Up to $4,000 25% (Dollars)	All Other: Over $4,000 and Non-Homestead 40% (Dollars)	All Other: Machinery Permanently Attached to Real Estate 33⅓% (Dollars)	Total Assessed Value (Dollars)	Total Assessed Value as Equalized by the Board of Review (Dollars)	Final Equalized Value (Dollars)
	Albert V. Smith, Isabelle Barrington + Maggie Smith																								
1			NE¼ of NE¼	21	139	29	40		30	Yes	Yes	T	150			150	30						30		
2	"	"	NW¼ of NE¼				40			"	"	J	220			220	44						44		
3	"	"	SW¼ of NE¼				40			"	"	"	260			260	52						52		
4	"	"	SE¼ of NE¼				40			"	"	T	80			80	16						16		
5																									
6	"	"	NE¼ of NW¼				40			"	"	J	240			240	48						48		
7	"	"	NW¼ of NW¼ Lot 1				23.15			"	"	"	190			190	38						38		
8	"	"	SW¼ of NW¼ Lot 2				30.85			"	"	"	200			200	40						40		
9	"	"	SE¼ of NW¼				40			"	"	"	390			390	78						78		
10																									
11			NE¼ of SW¼																						
12	"	"	NW¼ of SW¼				40			"	"	"	410			410	82						82		
13	Isabelle Smith Barrington		SW¼ of SW¼ Lot 3				37			Yes	"	"	400	600		1000	200	33					233		
14	"	"	SE¼ of SW¼ Lot 4				35			Yes	"	"	415			415	83						83		
15																									
16	Albert V. Smith, Isabelle Smith Barrington + Maggie Smith		NE¼ of SE¼ Lot 6				36.55			"	½	½	225			225	45						45		
17	"	"	NW¼ of SE¼ Lot 5				37.50			"	½	L	250			250	50						50		
18			SW¼ of SE¼																						
19			SE¼ of SE¼																						
20																									
							500.35						3430	699		4129	806	33					839		

#	Sold for Taxes	Valuations by School Districts as Equalized by Department of Taxation: District No. ..... Rate ..... Mills	District No. ..... Rate ..... Mills	District No. ..... Rate ..... Mills	District No. ..... Rate ..... Mills	District No. ..... Rate ..... Mills	Tax including State Homestead ..... Mills	State Tax on Non-Homestead 5.34 ..... Mills	Special Taxes	Total Taxes	Paid	When Paid: Month Day Year	Number of Receipt	March Settlement 1957	June Settlement 1957	Penalty	November Settlement 1957	Penalty	Collections to Five Monday in January 1955	Penalty	Delinquent on Five Monday in January 1955	Total Delinquent Tax and Penalty	Remarks
		Dollars	Dollars	Dollars	Dollars	Dollars	$ cts.	$ cts.	$ cts.	$ cts.				$ cts.	$ cts.	$ cts.	$ cts.	$ cts.	$ cts.	$ cts.	$ cts.	$ cts.	
1		$ 30					6.76			6.76	PAID IN FULL	MAY 31 1957											
2		$ 44					9.92			9.92	PAID IN FULL	MAY 31 1957											
3		$ 52					11.72			11.72	PAID IN FULL	MAY 31 1957											
4		$ 16					3.60			3.60	PAID IN FULL	MAY 31 1957											
5																							
6		$ 48					10.82			10.82	PAID IN FULL	MAY 31 1957											
7		$ 38					8.58			8.58	PAID IN FULL	MAY 31 1957											
8		$ 40					9.02			9.02	PAID IN FULL	MAY 31 1957	1086		18.94								
9		$ 78					17.60			17.60	PAID IN FULL	MAY 31 1957											
10																							
11																							
12		$ 82					18.50			18.50	PAID IN FULL	MAY 31 1957											
13		$ 200 + 33					52.56	18		52.74	PAID IN FULL	MAY 31 1957											
14		$ 83					18.72			18.72	PAID IN FULL	MAY 31 1957											
15																							
16		$ 45					10.16			10.16	PAID IN FULL	MAY 31 1957											
17		$ 50					11.28			11.28	PAID IN FULL	MAY 31 1957											
18																							
19																							
20																							
		$ 806 + 33 = $ 839					187.24	18		187.42					18.94								

Assessment Roll and Tax List of Real Property in the Town of Pontoville, Cass County, Minnesota, for Taxes for the Year 1956.

Form SCD (50) [illegible]

* Indicate Type of Property: R-Residential, C-Commercial, I-Industrial, U-Utility, F-Farm, L-Lakeshore, T-Timber, M-Mineral

	In Whose Name Assessed	To Whom Transferred	Description of Property: Subdivision	Sec. or Lot	Town or Block	Rng.	Number of Acres of Land: Acres	100ths	No. School District	Indicate Homestead Yes or No	Indicate Agricultural Yes or No	* Indicate Type of Property	True and Full Valuations: Land Exclusive of Structures and Improvements	Buildings and Other Structures	Machinery Permanently Attached to Real Estate	Total True and Full Value	Assessed Valuations: Rural: Homestead Up to $1,000 20%	Rural: Over $1,000 Up to $3,000 Homestead 33⅓%	Rural: Timber Land Homestead 20%	All Other: Homestead Up to $4,000 25%	All Other: Over $4,000 and Non-Homestead 40%	All Other: Machinery Permanently Attached to Real Estate 33⅓%	Total Assessed Value	Total Assessed Value Equalized by the Board of Review	Final Equalized Value
							Acres	100ths					Dollars	Dollars	Dollars	Dollars	Dollars	Dollars	Dollars	Dollars	Dollars	Dollars	Dollars	Dollars	Dollars
1	State of Minnesota		NE¼ of NE¼ Lot 3	22	137	29		30																	
2			NW¼ of NE¼																						
3	State of Minnesota		SW¼ of NE¼ Lot 5																						
4	State of Minnesota		SE¼ of NE¼ Lot 4																						
5	~~Joseph W. + Eldora R. Wieflund~~ ~~Robert E. + April N. Ross~~ ~~Josephine Schmerg~~		Govt Lot 2 (Grand Rapids Island)						No	Yes		L	45	78		123		41					41		
6			NE¼ of NW¼				40			"		T	120			120		40					40		
7	State of Minnesota		NW¼ of NW¼																						
8	Otto Parity		SW¼ of NW¼				40			Yes	"	"	100			100	20						20		
9	Forest D. + Marie I. Balton		SE¼ of NW¼ Lot 2 (Strip 200' along shore of Lake Ida)				32.50			No		C	245	874		1119		373					373		
10	Addison W. + Georgia E. Brown		E 200' of W 500' of S 300' of Lot 1							"	Yes	R	70	1802		1872		624					624		
11			NE¼ of SW¼																						
12	~~Otto Parity~~		Lot 1 less E 400' of W 900' of S 300' NW¼ of SW¼				25.80			Yes	No	R	45	400		445	89						89		
13	Arthur J. + Ella V. Brandt		E 100' of W 900' of S 300' of Lot 1 SW¼ of SW¼				15			No	"	L	30	261		291		97					97		
14	" " "		E 100' of W 600' of S 300' of Lot 1 SE¼ of SW¼				15			"	"	"	30	339		369		123					123		
15	~~Edward A. + Mabel B. Mayer~~		E 100' of W 300' of Lly 300' of Lot 1							Yes	Yes	R	80	200		280	56						56		
16	State of Minnesota		NE¼ of SE¼																						
17	State of Minnesota		~~NW¼ of SE¼~~ Lot 6																						
18	State of Minnesota		SW¼ of SE¼ Lot 7																						
19	State of Minnesota		SE¼ of SE¼																						
20																									
	~~Arthur J. + Ella V. Brandt~~		E 100' of W 900' of S 300' of Lot 1				139.80						115	4004		4119	165	1298					1463		

	Sold for Taxes	Valuations by School Districts as Equalized by Department of Taxation: District No. 0130 Rate 63 Mills	District No. Rate Mills	District No. 2132 Rate 64 Mills	District No. Rate Mills	District No. Rate Mills	Tax including State Homestead Mills	State Tax on Non-Homestead 63 Mills	Special Taxes	Total Taxes	Paid	When Paid (Month Day Year)	Number of Receipt	March Settlement 1957	June Settlement 1957	Penalty	November Settlement 1957	Penalty	Collections to First Monday in January 1958	Penalty	Delinquent on First Monday in January 1958	Total Delinquent Tax and Penalty	Remarks
		Dollars	Dollars	Dollars	Dollars	Dollars	$ cts.	$ cts.	$ cts.	$ cts.				$ cts.	$ cts.	$ cts.	$ cts.	$ cts.	$ cts.	$ cts.	$ cts.	$ cts.	
1																							
2																							
3																							
4																							
5		41					924	22		946	5 PAID IN FULL	FEB 1 1957	1388	9.46									
6	SOLD FOR TAXES	40					902	22		924	6 PAID IN FULL	AUG 13 1957	14115				9.24	23					
7											7												
8		#20					452			452	8 PAID IN FULL	MAY 31 1957	11090		4.52								
9				373			9346	200		9546	9 2nd Half Paid / 1st Half Paid	OCT 16 1957 / MAY 31 1957	15088 / 11088		47.73		47.73						
10		624					14076	334		14410	10 PAID IN FULL	MAY 31 1957	11087		144.10								
11																							
12				#89			2230			2230	12 PAID IN FULL	MAY 31 1957	11090		22.30								
13				97			2430	52		2482	13 PAID IN FULL	FEB 28 1957	7936	56.30									
14				123			3082	66		3148	14 PAID IN FULL	FEB 28 1957											
15		#56					1264			1264	15 PAID IN FULL	MAY 31 1957	11089		12.64								
16																							
17																							
18																							
19																							
20																							
		#76		#89 #165			17088																
		165		594 = 1448			17688	696		35402				6.56	231.29		56.97						
		241		683 = 1463			54706																

Pay Camp Ruhe
Kitchi Camp
Pontoville
Pontoville Point
Pine Beach Resort
Plat of East Shore
Pine Beach

Assessment Roll and Tax List of Real Property in the Town of Ponto Lake, Cass County, Minnesota, for Taxes for the Year 1956.

Form 5CD (56) WILDE-SAVE REPORT, MINNEAPOLIS

* Indicate Type of Property: R-Residential, C-Commercial, I-Industrial, U-Utility, F-Farm, L-Lakeshore, T-Timber, M-Mineral

	In Whose Name Assessed	To Whom Transferred		Description of Property: Subdivision	Sec. or Lot	Town or Block	Rng.	Number of Acres of Land: Acres	100ths	No. School District	Indicate Homestead Yes or No	Indicate Agricultural Yes or No	* Indicate Type of Property	True and Full Valuations: Land Exclusive of Structures and Improvements	Buildings and Other Structures	Machinery Permanently Attached to Real Estate	Total True and Full Value	Assessed Valuations: Rural: Homestead Up to $4,000 20%	Rural: Over $4,000 and Non-Homestead 33⅓%	All Other: Timber Class 4a 20%	All Other: Homestead Up to $4,000 25%	All Other: Over $4,000 and Non-Homestead 40%	All Other: Machinery Permanently Attached to Real Estate 33⅓%	Total Assessed Value	Total Assessed Value Equalized by the Board of Review	Final Equalized Value
								Acres	100ths					Dollars	Dollars	Dollars	Dollars	Dollars	Dollars	Dollars	Dollars	Dollars	Dollars	Dollars	Dollars	Dollars
	Otto B. Griffen		1	NE¼ of NE¼	23	139	29	40		# 30	No	Yes	T	180			180		40					40		
	Kerbie Siltman + Isabell Siltman		2	NW¼ of NE¼				40			"	"	½	160			160	32						32		
	Kerbie Siltman + Isabell Siltman		3	SW¼ of NE¼				40			"	"	S	140		75	215	43						43		
	State of Minnesota		4	SE¼ of NE¼																						
			5																							
	Kerbie + Isabell Siltman		6	NE¼ of NW¼				40			"	"	T	180			180	36						36		
	Oscar + Ida Johnson		7	NW¼ of NW¼ Sit 1				25.45			Yes	"	C	846	240	104	640	80	80					160		
	Frank E. Kerbie		8	SW¼ of NW¼				40			"	"	T	180		10	190	38						38		
	Kerbie Siltman + Isabell Siltman		9	SE¼ of NW¼				40			"	"	"	150			150	30						30		
	Mary Cook Sauve		10																							
	State of Minnesota		11	NE¼ of SW¼																						
	State of Minnesota		12	NW¼ of SW¼																						
	State of Minnesota		13	SW¼ of SW¼																						
	State of Minnesota		14	SE¼ of SW¼																						
			15																							
	State of Minnesota		16	NE¼ of SE¼																						
	State of Minnesota		17	NW¼ of SE¼																						
	State of Minnesota		18	SW¼ of SE¼																						
	State of Minnesota		19	SE¼ of SE¼																						
			20																							
								275.45						1176	499		1675	359	120					479		

	Sold for Taxes	Validations by School Districts as Equalized by Department of Taxation: District No. 1 Rate 22 Mills	District No. ..... Rate ..... Mills	District No. ..... Rate ..... Mills	District No. ..... Rate ..... Mills	District No. ..... Rate ..... Mills	District No. ..... Rate ..... Mills	Tax including State Homestead ..... Mills	State Tax on Non-Homestead 5.34 Mills	Special Taxes	Total Taxes	Paid	When Paid: Month Day Year	Number of Receipt	March Settlement 1957	June Settlement 1957	Penalty	November Settlement 1957	Penalty	Collections to First Monday in January 1958	Penalty	Delinquent as First Monday in January 1958	Penalty	Total Delinquent Tax and Penalty	Remarks
		Dollars	Dollars	Dollars	Dollars	Dollars	Dollars	$ cts.	$ cts.	$ cts.	$ cts.				$ cts.	$ cts.	$ cts.	$ cts.	$ cts.	$ cts.	$ cts.	$ cts.	$ cts.	$ cts.	
1			40					902	22		924	2nd Half Paid 1st Half Paid	OCT 9 1957 MAY 31 1957	14836 11047		462		462							
2			# 32					722			722	2nd Half Paid 1st Half Paid	OCT 31 1957 MAY 31 1957	14836 11047		361		361							
3			# 43					970			970	2nd Half Paid 1st Half Paid	OCT 31 1957 MAY 31 1957			485		485							
4																									
5																									
6			# 36					812			812	2nd Half Paid 1st Half Paid	OCT 31 1957 MAY 31 1957	14836 11042		406		406							
7	SOLD FOR TAXES		# 80 80					3610	42		3652	2nd Half Paid 1st Half Paid	SEP 6 1957 MAY 31 1957	14452 11091		1826		1826							
8	SOLD FOR TAXES		# 38					858			858	PAID IN FULL	FEB 28 1957	14340	858										
9			# 30					676			676	2nd Half Paid 1st Half Paid	OCT 31 1957 MAY 31 1957	14836 11042		338		338							
10																									
11																									
12																									
13																									
14																									
15																									
16																									
17																									
18																									
19																									
20																									
			# 254 120 374					2550	64		2614				858	3878		3878							

Assessment Roll and Tax List of Real Property in the Town of Pentz Lake, Cass County, Minnesota, for Taxes for the Year 1956.

Form 5CD (55) 50,000-5-56 (Minnesota Printing, Minneapolis)

* Indicate Type of Property: R-Residential, C-Commercial, I-Industrial, U-Utility, F-Farm, L-Lakeshore, T-Timber, M-Mineral

	In Whose Name Assessed	To Whom Transferred	Description of Property: Subdivision	Sec. or Lot	Town or Block	Rng.	Number of Acres of Land: Acres	100ths	No. School District	Indicate Homestead Tax or No	Indicate Agricultural Tax or No	* Indicate Type of Property	True and Full Valuations: Land Exclusive of Structures and Improvements	Buildings and Other Structures	Machinery Permanently Attached to Real Estate	Total True and Full Value	Assessed Valuations: Rural: Homestead Up to $4,000 20%	Rural: Over $4,000 and Non-Homestead 33⅓%	All Other: Timber Land Class 3c 20%	All Other: Homestead Up to $4,000 25%	All Other: Over $4,000 and Non-Homestead 40%	All Other: Machinery Permanently Attached to Real Estate 33⅓%	Total Assessed Value	Total Assessed Value as Equalized by the Board of Review	Final Equalized Value
							Acres	100ths					Dollars	Dollars	Dollars	Dollars	Dollars	Dollars	Dollars	Dollars	Dollars	Dollars	Dollars	Dollars	Dollars
1	Albert E. + Katherine M. Hebeler	C. R. Peterson	NE¼ of NE¼	24	137	29	40		30	No	Yes	G	201			201		67					67		
2	" "	" "	NW¼ of NE¼				40			"	"	"	300			300		100					100		
3	Erving Holy	Albert E. + Katherine M. Hebeler	SW¼ of NE¼				40			Yes	"	T	140			140	28						28		
4	C. R. Peterson		SE¼ of NE¼				40			No	"	"	159			159		53					53		
5																									
6	Elquin + Dorothy Siltman		NE¼ of NW¼				40			"	"	"	60			60		20					20		
7	State of Minnesota		NW¼ of NW¼																						
8	State of Minnesota		SW¼ of NW¼																						
9	Erwin ~~Minnie~~ Holy		SE¼ of NW¼				40			Yes	"	G	300	240		540	108						108		
10																									
11	Erwin Holy Carl + Minnie ~~Holy~~		NE¼ of SW¼				40			"	"	T	180			180	36						36		
12	State of Minnesota		NW¼ of SW¼																						
13	State of Minnesota		SW¼ of SW¼																						
14	State of Minnesota		SE¼ of SW¼																						
15																									
16	State of Minnesota		NE¼ of SE¼																						
17	State of Minnesota		NW¼ of SE¼																						
18	State of Minnesota		SW¼ of SE¼																						
19	Ora C. Siltman		SE¼ of SE¼				40			No	Yes	T	39			39		13					13		
20																									
							320						1319	240		1559	160	253					413		

	Sold for Taxes	Validations by School Districts as Equalized by Department of Taxation: District No. Rate Mills	District No. Rate Mills	District No. Rate Mills	District No. Rate Mills	District No. Rate Mills	Tax including State Homestead Mills	State Tax on Non-Homestead Mills	Special Taxes	Total Taxes	Paid	When Paid: Month Day Year	Number of Receipt	March Settlement 1957	June Settlement 1957	Penalty	November Settlement 1957	Penalty	Collections to First Monday in January 1958	Penalty	Delinquent to First Monday in January 1959	Total Delinquent Tax and Penalty	Remarks
		Dollars	Dollars	Dollars	Dollars	Dollars	$ cts.	$ cts.	$ cts.	$ cts.				$ cts.	$ cts.	$ cts.	$ cts.	$ cts.	$ cts.	$ cts.	$ cts.	$ cts.	
1		67					1512	36		1548	PAID IN FULL	FEB 28 1957	5228	1548									
2		100					2256	54		2310	PAID IN FULL	FEB 28 1957		2310									
3		#28					632			632	PAID IN FULL	MAY 10 1957	6614		632								
4		53					1196	28		1224	PAID IN FULL	FEB 28 1957	5228	1224									
5																							
6		20					452	10		462											462	508	
7																							
8																							
9		#108					2436			2436	PAID IN FULL	MAY 10 1957	6614		2436								
10																							
11		#24					542			542	PAID IN FULL	MAY 10 1957	6614		542								
12																							
13																							
14																							
15																							
16																							
17																							
18																							
19	SOLD FOR TAXES	13					294	06		300	PAID IN FULL	MAY 31 1957	1094		300								
20																							
		#160																					
		253					9220	134		9454				5088	3910						462		
		413																					

Assessment Roll and Tax List of Real Property in the Town of Ponto Lake

Form 5C13 (55) [illegible]

* Indicate Type of Property: R-Residential, C-Commercial, I-Industrial, U-Utility, F-Farm, L-Lakeshore, T-Timber, M-Mineral

In Whose Name Assessed	To Whom Transferred		Description of Property: Subdivision	Sec. or Lot	Town or Block	Rng.	Number of Acres of Land: Acres	100ths	No. School District	Indicate Homestead Yes or No	Indicate Veteran Yes or No	* Indicate Type of Property	True and Full Valuations: Land Exclusive of Structures and Improvements (Dollars)	Buildings and Other Structures (Dollars)	Machinery Permanently Attached to Real Estate (Dollars)	Total True and Full Value (Dollars)	Assessed Valuations: Rural: Homestead Up to $4,000 20% (Dollars)	Rural: Over $4,000 and Non-Homestead 33⅓% (Dollars)	All Other: Timber Land Class Ia 20% (Dollars)	All Other: Homestead Up to $4,000 25% (Dollars)	All Other: Over $4,000 and Non-Homestead 40% (Dollars)	All Other: Machinery Permanently Attached to Real Estate 33⅓% (Dollars)	Total Assessed Value (Dollars)	Total Assessed Value Equalized by the Board of Review (Dollars)	Final Equalized Value (Dollars)
State of Minnesota		1	NE¼ of NE¼	25	139	29			11 30																
State of Minnesota		2	NW¼ of NE¼																						
State of Minnesota		3	SW¼ of NE¼																						
State of Minnesota		4	SE¼ of NE¼																						
		5																							
State of Minnesota		6	NE¼ of NW¼																						
Michael Smith		7	NW¼ of NW¼				40		Residential				450			90		30					30		
" "		8	SW¼ of NW¼				40		" "				450			90		30					30		
State of Minnesota		9	SE¼ of NW¼																						
		10																							
State of Minnesota		11	NE¼ of SW¼																						
State of Minnesota		12	NW¼ of SW¼																						
State of Minnesota		13	SW¼ of SW¼																						
State of Minnesota		14	SE¼ of SW¼																						
		15																							
State of Minnesota		16	NE¼ of SE¼																						
State of Minnesota		17	NW¼ of SE¼																						
State of Minnesota		18	SW¼ of SE¼																						
State of Minnesota		19	SE¼ of SE¼																						
		20																							
							80						180			180		60					60		

	Sold for Taxes	Validations by School Districts as Equalized by Department of Taxation: District No. / Rate ... Mills	District No. / Rate ... Mills	District No. / Rate ... Mills	District No. / Rate ... Mills	District No. / Rate ... Mills	District No. / Rate ... Mills	Tax including State Homestead ... Mills	State Tax on Non-Homestead 6.34 Mills	Special Taxes	Total Taxes		Paid	When Paid	Number of Receipt	March Settlement 1957	June Settlement 1957	Penalty	November Settlement 1957	Penalty	Collections to First Monday in January 1958	Penalty	Delinquent on First Monday in January 1958	Total Delinquent Tax and Penalty	Remarks
	Dollars	16.60	Dollars	Dollars	Dollars	Dollars	Dollars	$ cts.	$ cts.	$ cts.	$ cts.			Month Day Year		$ cts.	$ cts.	$ cts.	$ cts.	$ cts.	$ cts.	$ cts.	$ cts.	$ cts.	
1												1													
2												2													
3												3													
4												4													
5												5													
6												6													
7		30						676	16		692	7	PAID IN FULL	MAY 31 1957	110		1384								
8		30						676	16		692	8	PAID IN FULL	MAY 31 1957	110										
9												9													
10												10													
11												11													
12												12													
13												13													
14												14													
15												15													
16												16													
17												17													
18												18													
19												19													
20												20													
		60						1352	32		1384						1384								

Assessment Roll and Tax List of Real Property in the Town of Pontoka Lake, Cass County, Minnesota, for Taxes for the Year 1956.

Form 3C(1) 1956 WILLIAM-BANTA COMPANY, BINGHAM, N.

* Indicate Type of Property: R-Residential, C-Commercial, I-Industrial, U-Utility, F-Farm, L-Lakeshore, T-Timber, M-Mineral

	In Whose Name Assessed	To Whom Transferred	Description of Property: Subdivision	Sec. or Lot	Town or Block	Rng.	Number of Acres of Land (Acres / 100ths)	No. School District	Indicate Homestead Yes or No	Indicate Agricultural Yes or No	* Indicate Type of Property	True and Full Valuations: Land Exclusive of Structures and Improvements (Dollars)	Buildings and Other Structures (Dollars)	Machinery Permanently Attached to Real Estate (Dollars)	Total True and Full Value (Dollars)	Assessed Valuations: Rural: Homestead Up to $4,000 20% (Dollars)	Rural: Over $4,000 and Non-Homestead 33⅓% (Dollars)	All Other: Timber Land Class 3a 20% (Dollars)	All Other: Homestead Up to $4,000 25% (Dollars)	All Other: Over $4,000 and Non-Homestead 40% (Dollars)	All Other: Machinery Permanently Attached to Real Estate 33⅓% (Dollars)	Total Assessed Value (Dollars)	Total Amount Value as Equalized by Director of Revenue (Dollars)	Final Equalized Value (Dollars)
	Albert V. Smith		NE¼ of NE¼	26	134	29	40	4	30	No	Yes	108			108		36					36		
	" "		NW¼ of NE¼				40			"	"	42			42		14					14		
	" "		SW¼ of NE¼				40			"	"	51			51		17					17		
	" "		SE¼ of NE¼				40			"	"	54			54		18					18		
	Claude Gardner	State of Minnesota	NE¼ of NW¼				~~40~~			"	"	120			120		40					40		
	" "	State of Minnesota	NW¼ of NW¼				~~40~~			"	"	120			120		40					40		
	" "	State of Minnesota	SW¼ of NW¼				~~40~~			"	"	162			162		54					54		
	Shirley M. & Paul M. Brewer		SE¼ of NW¼				~~40~~			"	"	120			120		40					40		
	State of Minnesota		NE¼ of SW¼																					
	State of Minnesota		NW¼ of SW¼																					
	State of Minnesota		SW¼ of SW¼																					
	State of Minnesota		SE¼ of SW¼																					
	State of Minnesota		NE¼ of SE¼																					
	State of Minnesota		NW¼ of SE¼																					
	State of Minnesota		SW¼ of SE¼																					
	State of Minnesota		SE¼ of SE¼																					
							320					777			777		259					259		

Valuations by School Districts as Equalized by Department of Taxation

Sold for Taxes	District No. ..... Rate ..... Mills (Dollars)	District No. 120 Rate 54 Mills (Dollars)	District No. ..... Rate ..... Mills (Dollars)	District No. ..... Rate ..... Mills (Dollars)	District No. ..... Rate ..... Mills (Dollars)	District No. ..... Rate ..... Mills (Dollars)	Tax including State Homestead ..... Mills ($ cts.)	State Tax on Non-Homestead 6.4 Mills ($ cts.)	Special Taxes ($ cts.)	Total Taxes ($ cts.)	Paid	When Paid (Month Day Year)	Number of Receipt	March Settlement 1957 ($ cts.)	June Settlement 1957 ($ cts.)	Penalty ($ cts.)	November Settlement 1957 ($ cts.)	Penalty ($ cts.)	Collections to First Monday in January 1958 ($ cts.)	Penalty ($ cts.)	Delinquent on First Monday in January 1958 ($ cts.)	Total Delinquent Tax and Penalty ($ cts.)	Remarks
		36					812	20		832	PAID IN FULL	FEB 28 1957											
		14					316	08		324	PAID IN FULL	FEB 28 1957	4041	1966									
		17					384	10		394	PAID IN FULL	FEB 28 1957											
		18					406	10		416	PAID IN FULL	FEB 28 1957											
SOLD FOR TAXES		~~40~~					902	22		924	Forfeited	10-1-57											9.24 Conv.
SOLD FOR TAXES		~~40~~					902	22		924	Forfeited	"											9.24 "
SOLD FOR TAXES		~~54~~					1218	28		1246	Forfeited	"											12.46 "
SOLD FOR TAXES		~~40~~					902	22		924	Forfeited	"											9.24 "
		259					5842	142		5984				1966									40.18 "

Assessment Roll and Tax List of Real Property in the Town of Pontz Lake, Cass County, Minnesota, for Taxes for the Year 1956.

Form 3C(1) (56) 50,000-8-56 [illegible]

* Indicate Type of Property: R-Residential, C-Commercial, I-Industrial, U-Utility, F-Farm, L-Lakeshore, T-Timber, M-Mineral

In Whose Name Assessed	To Whom Transferred		Description of Property: Subdivision	Sec. or Lot	Town or Block	Rng.	Number of Acres of Land: Acres	100ths	No. School District	Indicate Homestead Tax or No	Indicate Agricultural Tax or No	* Indicate Type of Property	True and Full Valuations: Land Exclusive of Structures and Improvements (Dollars)	Buildings and Other Structures (Dollars)	Machinery Permanently Attached to Real Estate (Dollars)	Total True and Full Value (Dollars)	Assessed Valuations: Rural: Homestead Up to $1,000 20% (Dollars)	Rural: Over $4,000 and Non-Homestead 33⅓% (Dollars)	All Other: Timber Land Class 3a 20% (Dollars)	All Other: Homestead Up to $4,000 25% (Dollars)	All Other: Over $4,000 and Non-Homestead 40% (Dollars)	All Other: Machinery Permanently Attached to Real Estate 33⅓% (Dollars)	Total Assessed Value (Dollars)	Total Assessed Value as Equalized by the Board of Review (Dollars)	Final Equalized Value (Dollars)
State of Minnesota		1	NE¼ of NE¼				27 139.27																		
State of Minnesota		2	NW¼ of NE¼ Lot 1																						
State of Minnesota		3	SW¼ of NE¼																						
State of Minnesota		4	SE¼ of NE¼																						
Glenn & Irene E. Hines		5	Approx. 2.062 ac. W. 400' of Lot 3																						
Irvig K. Wilke		6	NE¼ of NW¼ Lot 2 less parcel				20			No	Yes	T	198			198		66					66		
M. & Lydia H. Ralstad			Beginning at SE cor. Lot 2 run N. along E. line 1320' to NE cor. of Lot 2 thence W. along N. line 660' thence S. parallel with E. line 1320' to S. line of said Lot 2 thence E. along S. line 660' to beg.				24.30			"	"	"	198			198		66					66		
Glenn & Irene E. Hines		8	Unplatted Part of Lot 3 lying N. of E. W. Drive SW¼ of NW¼ Old Division add & new Sup'd.							"	"	"	40			40	8						8		
		9	SE¼ of NW¼																						
Mathew & Olivera S. Bordel		10	unplatted Part of Lot 3 lying between old & new Sup'd.				1			"	"	"	10			10	2						2		
State of Minnesota		11	NE¼ of SW¼																						
		12	NW¼ of SW¼																						
W. F. & Mary Ann Wesselin		13	SW¼ of SW¼				40			"	"	"	320			320	44						44		
" " " "		14	SE¼ of SW¼				40			"	"	"	160			160	32						32		
		15																							
State of Minnesota		16	NE¼ of SE¼																						
State of Minnesota		17	NW¼ of SE¼																						
State of Minnesota		18	SW¼ of SE¼																						
State of Minnesota		19	SE¼ of SE¼																						
		20																							
							125.80						926			926	86	132					218		

	Sold for Taxes	Valuations by School Districts as Equalized by Department of Taxation: District No. ..... Rate ..... Mills	District No. 1130 Rate 22.5 Mills	District No. ..... Rate ..... Mills	District No. ..... Rate ..... Mills	District No. ..... Rate ..... Mills	District No. ..... Rate ..... Mills	Tax including State Homestead ..... Mills	State Tax on Non-Homestead 6.34 Mills	Special Taxes	Total Taxes		Paid	When Paid (Month Day Year)	Number of Receipt	March Settlement 1957	June Settlement 1957	Penalty	November Settlement 1957	Penalty	Collections to First Monday in January 1958	Penalty	Delinquent on First Monday in January 1958	Total Delinquent Tax and Penalty	Remarks
		Dollars	Dollars	Dollars	Dollars	Dollars	Dollars	$ cts.	$ cts.	$ cts.	$ cts.					$ cts.	$ cts.	$ cts.	$ cts.	$ cts.	$ cts.	$ cts.	$ cts.	$ cts.	
1												1													
2												2													
3												3													
4												4													
5												5													
6			66					1488	36		1524	6	2nd Half Paid 1st Half Paid	OCT 31 1957 MAY 31 1957	16 Pa 7 11496		762		762						
7			66					1488	36		1524	7	PAID IN FULL	MAY 31 1957	11498		1524								
8			H 8					180			180	8	2nd Half Paid 1st Half Paid	JUL 8 2 1957 MAY 31 1957	13 Pa 8 11497		90		90						
9												9													
10			H 2					46			46	10											46		
11												11													
12												12													
13			H 44					942			942	13	PAID IN FULL	MAY 31 1957	11470		942								
14			H 32					722			722	14	PAID IN FULL	MAY 31 1957			722								
15												15													
16												16													
17												17													
18												18													
19												19													
20												20													
			# 86 13 73					4716	72		4788						4090		852				46		

Pot Cass County
Kitsine County
Porto Point
Big Rapids Beach
Plat of East Shore
Pine Beach

Assessment Roll and Tax List of Real Property in the Town of Ponto Lake, Cass County, Minnesota, for Taxes for the Year 1956.

Form 5CD (56) WILLIAM-BRYN COMPANY, MINNEAPOLIS

* Indicate Type of Property: R-Residential, C-Commercial, I-Industrial, U-Utility, F-Farm, L-Lakeshore, T-Timber, M-Mineral

	In Whose Name Assessed	To Whom Transferred	Description of Property: Subdivision	Sec. or Lot	Town or Block	Rng.	Number of Acres of Land: Acres	100ths	No.	Indicate Homestead Yes or No	Indicate Agricultural Yes or No	* Indicate Type of Property	True and Full Valuations: Land Exclusive of Structures and Improvements	Buildings and Other Structures	Machinery Permanently Attached to Real Estate	Total True and Full Value	Assessed Valuations: Rural: Homestead Up to $4,000 20%	Rural: Over $4,000 and Non-Homestead 33⅓%	All Other: Timber Land Class 1a 20%	All Other: Homestead Up to $4,000 25%	All Other: Over $4,000 and Non-Homestead 40%	All Other: Machinery Permanently Attached to Real Estate 33⅓%	Total Assessed Value	Total Assessed Value as Equalized by the Board of Review	Final Equalized Value
										Dollars			Dollars	Dollars	Dollars	Dollars	Dollars	Dollars	Dollars	Dollars	Dollars	Dollars	Dollars	Dollars	Dollars
1	Mathew J. & Alberta S. Bendel		N 400' of Lot 3 NE¼ of NE¼				28.13124	150	30	No	Yes	R	120	346		466	72	133					205		
2			NW¼ of NE¼											399		959									
3			SW¼ of NE¼																						
4	Herbert & Loretta Hoppe		S¾ of N 660' of S. 1132.4' of Lot 2 SE¼ of NE¼					6		No	Yes	R	120	450		570	114						114		
5	Donald O. & Verna R. Wright		N¼ of N 660' of S. 1132.4' of Lot 2					6		No	No	L	130	351		481		157					157		
6			NE¼ of NW¼																						
7			NW¼ of NW¼																						
8	Olin J. & ~~Helen S.~~ Rickey		Part of N. 330' of Lot 2 SW¼ of NW¼							No	"	"	50	202		252		84					84		
9	Frances Bernice & Raymond Francis Owen		Part of N. 330' of Lot 2 SE¼ of NW¼ (N. 150' of N. 330' of Lot 2)							"	"		51			51		17					17		
10	Donald O. & Verna R. Wright		N. 125' of N. 330' of Lot 2 S. 1512.6' of Lot 3							No	No	L	48			48		16					16		
11	Vedas Mildred Brown		N. 330' of Lot 2 lying east of the W. 150' SW¼ of SW¼					3		"	Yes	"	50	100		150		50					50		
12	Arthur A. & Lillian Faye Wragge		S. 125' of Lot 2 SW¼ of SW¼							"	"	"	30			30		10					10		
13	Floyd & Agnes W. McGough		Lot 2 SW¼ of SW¼							"	"	"	275	490		765		255					255		
14	~~Alexander Hanson & Katherine Hanson~~ ~~Mortgagee~~ Alfred Hoverson & Ethel Hoverson,		(See of Lot 2 more fully described: Begin at a point on the East line of Lot 2, thence W. 1312.4 to N. 1324 to the middle of N. to begin)					1		"	No	"	50	250		300		100					100		
15																									
16			NE¼ of SE¼																						
17	Gilbert & Laura J. & Prince Maria Howard		Lot 2 Lot 2 NW¼ of SE¼					1		"	Yes	"	50	115		165		55					55		
18	Forest McGrath		S. 534' of Lot 3 SW¼ of SE¼					13.16		"	"	"	201			201		67					67		
19	Royal M. & Alpha M. Lightbitte		S. 200' of N. 660' of Lot 3 SW¼ of SE¼					1.34		No	No	R	80	840		920	74	280					354		
20	W. E. & Thelma Lorne Henselins		N. 254.4' of S. 1512.6' of Lot 3					1		Yes	Yes	F	130	270		1210	26						26		
	" " " "																								
								41					1215	3707		5102	286	1224					1510		

	Sold for Taxes	Valuations by School Districts as Equalized by Department of Taxation: District No. ..... Rate ..... Mills	District No. ..... Rate ..... Mills	District No. 721 Rate 54 Mills	District No. ..... Rate ..... Mills	District No. ..... Rate ..... Mills	District No. ..... Rate ..... Mills	Tax including State Homestead ..... Mills	State Tax on Non-Homestead 534 ..... Mills	Special Taxes	Total Taxes	Paid	When Paid: Month	Day	Year	Number of Receipt	March Settlement 1957	June Settlement 1957	Penalty	November Settlement 1957	Penalty	Collections to First Monday in January 1955	Penalty	Delinquent on First Monday in January 1955	Total Delinquent Tax and Penalty	Remarks
		Dollars	Dollars	Dollars	Dollars	Dollars	Dollars	$ cts.	$ cts.	$ cts.	$ cts.						$ cts.	$ cts.	$ cts.	$ cts.	$ cts.	$ cts.	$ cts.	$ cts.	$ cts.	
1				# 721 130				51.36	70		52.06							52.06								
2																										
3																										
4	# 114							25.72			25.72	PAID IN FULL	MAY	31	1957	11401		25.72								
5	157							35.42	84		36.26	PAID IN FULL	MAY	31	1957	11404		36.26								
6																										
7																										
8	84							18.44	41		19.38	PAID IN FULL	MAY	31	1957	11405		19.38								
9	17							3.84	08		3.92	PAID IN FULL	MAY	31	1957	11407		3.92								
10			16					4.00	08		4.08	PAID IN FULL	MAY	31	1957	11408		4.08								
11	50							11.25	26		11.54	PAID IN FULL	FEB	2	1957	1420	11.54									
12	10							2.26	10		2.36	PAID IN FULL	MAY	31	1957	11406		2.36								
13	255							57.52	1.36		58.88	2nd Half Paid 1st Half Paid	OCT MAY	3 31	1957 1957	16810 11044		29.44		29.44						
14	SOLD FOR TAXES		100					25.06	54		25.60	PAID IN FULL	MAY	22	1957	6826		25.60								
15																										
16																										
17	55							12.40	30		12.70	PAID IN FULL	MAY	31	1957	11402		12.70								
18	67			# 74				15.12	36		15.48	PAID IN FULL	MAY	31	1957	11100		15.48								
19				280				88.70	1.50		90.20	PAID IN FULL	MAY	31	1957	11403		90.20								
20	# 114			# 26				6.52			6.52	PAID IN FULL	MAY	31	1957			6.52								
	64			# 172 # 286				175.64																		
				54	114			122.50	6.56		364.70						11.54	323.72		29.44						
	809			761	1516			3581.14																		

Assessment Roll and Tax List of Real Property in the Town of Ponto Lake, Cass County, Minnesota, for Taxes for the Year 1956.

Form 5CD 1561 WILLIAMS-BATES COMPANY, MINNEAPOLIS

* Indicate Type of Property: R-Residential, C-Commercial, I-Industrial, U-Utility, F-Farm, L-Lakeshore, T-Timber, M-Mineral

	In Whose Name Assessed	To Whom Transferred		Description of Property: Subdivision	Sec. or Lot	Town or Block	Rng.	Number of Acres of Land: Acres	Tenths	No. School District	Indicates Homestead Yes or No	Indicates Agricultural and Rural Yes or No	* Indicates Type Property	True and Full Valuations: Land Exclusive of Structures and Improvements	Buildings and Other Structures	Machinery Permanently Attached to Real Estate	Total True and Full Value	Assessed Valuations: Rural: Homestead Up to $4,000 20%	Rural: Over $4,000 and Non-Homestead 33⅓%	All Other: Timber Class 1a Cons. 20%	All Other: Homestead Up to $4,000 25%	All Other: Over $4,000 and Non-Homestead 40%	All Other: Machinery Permanently Attached to Real Estate 33⅓%	Total Assessed Value	Total Assessed Value Equalized by the Board of Review	Final Equalized Value
								Acres	Tenths					Dollars	Dollars	Dollars	Dollars	Dollars	Dollars	Dollars	Dollars	Dollars	Dollars	Dollars	Dollars	Dollars
1	Mabel Middleton			NE¼ of NE¼ Lot 1	29	139	29	34.95		30	No	Yes	T	252			252		84					84		
2	State of Minnesota			NW¼ of NE¼																						
3	State of Minnesota			SW¼ of NE¼																						
4	Mabel Middleton			SE¼ of NE¼ Lot 2				34.90			"	"	L	222			222		74					74		
5	Peter J. Clark	Frank C. & Marie Kruckow		Part of W½ of SW¼ of SE¼ E of Lake of the Woods							"	"	T	51			51		17					17		
6	State of Minnesota			NE¼ of NW¼																						
7	Oscar & Vida M. Hanson			NW¼ of NW¼				40			Yes	"	T	160			160	32						32		
8	" " "			SW¼ of NW¼				40			"	"	T	160			160	32						32		
9	State of Minnesota			SE¼ of NW¼																						
10	Oscar & Vida M. Hanson			W 200' of Lot 4				2			"	"	R	50	60		110	22						22		
11	State of Minnesota			NE¼ of SW¼																						
12	G.C. & Velva F. Marshall			Lot 4 less W. 200' NW¼ of SW¼				30.20			No	"	T	152	40		192		64					64		
13	Emil O. & Alice W. Henke			SW¼ of SW¼ } Lots				46.75			No	"	C	270	40		310	134	94					228		
14				SE¼ of SW¼ }							Yes	"														
15																										
16	Mabel Middleton			NE¼ of SE¼ Lot 3				39.10			No	"	T	252			252		84					84		
17	Marie Kruckow			NW¼ of SE¼ Lying E. of U.S. Hwy.				30			Yes	"	J	30	120		150	30						30		
18				SW¼ of SE¼ Lying W. of U.S. Hwy.																						
19	Peter J. Clark	Frank C. & Marie Kruckow		SE¼ of SE¼				40			No	"	T	201			201		67					67		
20	Norman L. & Marie Kruckow			That part of W½ of SE¼ lying W. of Lot 4 of Lake of the Woods							Yes	"	J	390	180		570	114						114		
								392.90						2110	1084		3194	364	484					848		

Cass County, Minnesota, for Taxes for the Year 1956.

	Sold for Taxes	Valuations by School Districts as Equalized by Department of Taxation: District No. ..... Rate ..... Mills	District No. ..... Rate ..... Mills	District No. ..... Rate ..... Mills	District No. ..... Rate ..... Mills	District No. ..... Rate ..... Mills	District No. ..... Rate ..... Mills	Tax including State Homestead ..... Mills	State Tax on Non-Homestead 5.34 ..... Mills	Special Taxes	Total Taxes	Paid	When Paid: Month Day Year	Number of Receipt	March Settlement 1957	June Settlement 1957	Penalty	November Settlement 1957	Penalty	Collections to First Monday in January 1958	Penalty	Delinquent on First Monday in January 1958	Total Delinquent Tax and Penalty	Remarks
		Dollars	Dollars	Dollars	Dollars	Dollars	Dollars	$ cts.	$ cts.	$ cts.	$ cts.				$ cts.	$ cts.	$ cts.	$ cts.	$ cts.	$ cts.	$ cts.	$ cts.	$ cts.	
1		84						18.97	44		19.35	1 PAID IN FULL	MAY 31 1957	11469		19.38								
2												2												
3												3												
4		74						16.70	40		17.10	4 PAID IN FULL	MAY 31 1957	11469		17.10								
5		17						3.84	10		3.94	5 PAID IN FULL	MAY 31 1957	12447		3.94								
6												6												
7		H 32						7.22			7.22	7 PAID IN FULL	SEP 26 1957											
8		H 32						7.22			7.22	8 PAID IN FULL	SEP 26 1957	4554				19.40	58					
9												9												
10		H 22						4.96			4.96	10 PAID IN FULL	SEP 26 1957											
11												11												
12		64						14.44	34		14.78	12 PAID IN FULL	JAN 29 1957	1204	14.78									
13		H 134						51.42	50		51.92	13 2nd half paid	SEP 27 1957	4574										
14		94										1st half paid	MAR 25 1957	3781		25.96		25.96						
15												15												
16		84						18.94	44		19.38	16 PAID IN FULL	MAY 31 1957	11469		19.38								
17		H 30						6.76			6.76	17 PAID IN FULL	MAY 31 1957	12447		6.76								
18												18												
19		67						15.22	36		15.48	19 PAID IN FULL	MAY 31 1957	12449		15.48								
20		H 114						25.72			25.72	20 PAID IN FULL	MAY 31 1957	12449		25.72								
		H 364						19.128	258		19.386				14.78	133.72		45.36						
		484																						
		848																						

Assessment Roll and Tax List of Real Property in the Town of Ponto Park, Cass County, Minnesota, for Taxes for the Year 1956.

Form 5CD (56) WILLIAM SCHMIDT, WINONA

* Indicate Type of Property: R-Residential, C-Commercial, I-Industrial, U-Utility, F-Farm, L-Lakeshore, T-Timber, M-Mineral

In Whose Name Assessed	To Whom Transferred		Description of Property: Subdivision	Sec. or Lot	Town or Block	Rng.	Number of Acres of Land: Acres	100ths	No. School District	Indicate Rural Tax w No	Indicate Agricultural Tax w No	Indicate Type of Property w No	True and Full Valuations: Land Exclusive of Structures and Improvements	Buildings and Other Structures	Machinery Permanently Attached to Real Estate	Total True and Full Value	Assessed Valuations: Rural: Homestead Up to $1,000 20%	Rural: Over $1,000 and Non-Homestead 33⅓%	All Other: Timber Land Class 2a 20%	All Other: Homestead Up to $1,000 25%	All Other: Over $1,000 Non-Homestead 40%	All Other: Machinery Permanently Attached to Real Estate 33⅓%	Total Assessed Value	Total Assessed Value as Equalized by the Board of Review	Final Equalized Value
							Dollars						Dollars	Dollars	Dollars	Dollars	Dollars	Dollars	Dollars	Dollars	Dollars	Dollars	Dollars	Dollars	Dollars
John P. & Bertha Piggot		1	NE¼ of NE¼	30	134	24	40					3	300			300	60						60		
" "		2	NW¼ of NE¼				40			"	"	"	220	160		380	76						76		
Ralph W. & Isabelle Snider		3	W½ of E½ of Lot 5				10			76	"	T	54			54		18					18		
Eugene M. & Elizabeth Elizabeth		4	Lot 6 lies ~~south~~ East 30 rods				32.25			"	"	L	284	268		552		184					184		
Maurice & Lydia Gunderson & Simon			~~Lot 6 lies south 30 rods~~				~~32.25~~																		
Margaret Thiele & Margaret		5	~~Lot 6 lies south 30 rods~~				~~18.30~~			"	"	"	80	250		330		110					110		
Gordon C. & Velma F. Marshall		6	NE¼ of NW¼				40			"	"	T	190	94		284		88					88		
" " "		7	NW¼ of NW¼ Lot 1				50.58			"	"	"	180			180		60					60		
" " "		8	SW¼ of NW¼ Lot 2				50.58			"	"	"	180			180		60					60		
" " "		9	SE¼ of NW¼ Lot 4				36.25			"	"	"	186			186		62					62		
Ethel J. & Kirk Ellis		10	W½ of Lots 5 and 6 less 150' lake wide				10.52			76	"	O	135	140		316	53	17					70		
Guy L. Bolter										76															
~~Ward H. Nelson & L. Earle Warner~~		11	NE¼ of SW¼ Lot 3				53.80			76	"	L	495	300		795		265					265		
		12	NW¼ of SW¼																						
James E. & Myrtle E. Quade		13	SW¼ of SW¼ Lot 10				42.65			"	"	"	300	42		342		114					114		
Robert & Eleanor Hesselt		14	SE¼ of SW¼																						
Robert Wm. & Ann Sandgren Lane		15	Lot 1				20.25			"	"	C	240	240		480		160					160		
		16	NE¼ of SE¼																						
		17	NW¼ of SE¼																						
Hattie M. Hogan		18	SW¼ of SE¼ Lot 8				20.80			76	"	T	165			165		55					55		
" "		19	SE¼ of SE¼ Lot 9				24.40			"	"	"	220	176		396		132					132		
		20																							
(Continued on next Page)							488.59						3219	1701		4920	189	1325					1514		

Sold for Taxes	Valuations by School Districts as Equalized by Department of Taxation: District No. ..... Rate ..... Mills	District No. ..... Rate ..... Mills	District No. ..... Rate ..... Mills	District No. ..... Rate ..... Mills	District No. ..... Rate ..... Mills	District No. ..... Rate ..... Mills	Tax including State Homestead ..... Mills	State Tax on Non-Homestead 5.34 Mills	Special Taxes	Total Taxes	Paid	When Paid	Number of Receipt	March Settlement 1957	June Settlement 1957	Penalty	November Settlement 1957	Penalty	Collections to First Monday in January 1958	Penalty	Delinquent on First Monday in January 1958	Penalty	Total Delinquent Tax and Penalty	Remarks
	Dollars	Dollars	Dollars	Dollars	Dollars	Dollars	$ cts.	$ cts.	$ cts.	$ cts.		Month Day Year		$ cts.	$ cts.	$ cts.	$ cts.	$ cts.	$ cts.	$ cts.	$ cts.	$ cts.	$ cts.		
1	4 60						13.54			13.54	1 PAID IN FULL	MAR 27 1957	5744		13.54										
2	4 76						17.14			17.14	2 PAID IN FULL	MAR 27 1957			17.14										
3	18						4.06	10		4.16	3 PAID IN FULL	APR 12 1957	5702		4.16										
4	184						41.50	98		42.48	4 PAID IN FULL	MAY 31 1957	11414		42.48										
5	110						24.82	58		25.40	5 PAID IN FULL	MAY 31 1957	11493		25.40										
6	88						19.86	46		20.32	6 PAID IN FULL	JAN 28 1957													
7	60						13.54	32		13.86	7 PAID IN FULL	JAN 28 1957	1214	6.26											
8	60						13.54	32		13.86	8 PAID IN FULL	JAN 28 1957													
9	62						13.98	34		14.32	9 PAID IN FULL	JAN 28 1957													
10	4 53 21						15.78	10		15.88	10 PAID IN FULL	MAY 31 1957	11410		15.88										
11	265						59.78	142		61.20	2nd Half Paid 1st Half Paid	OCT 31 1957 FEB 26 1957	11410 5224	30.60			30.60								
12																									
13	114						25.72	60		26.32	13 PAID IN FULL	MAY 31 1957	11412		26.32										
14																									
15	160						36.10	86		36.96	15 PAID IN FULL	MAY 31 1957	11413		36.96										
16																									
17																									
18	55						12.40	30		12.70	18 PAID IN FULL	MAY 18 1957	6764		12.70										
19	132						29.78	70		30.48	19 PAID IN FULL	MAY 18 1957			30.48										
20																									
	4 189 1325 1514						341.54	7.05		348.62				9.26	223.06		30.60								

Assessment Roll and Tax List of Real Property in the Towns of Pronto Point

Form 5CD (56) WILLIAM BLAKE COMPANY, MINNEAPOLIS

* Indicate Type of Property: R-Residential, C-Commercial, I-Industrial, U-Utility, F-Farm, L-Lakeshore, T-Timber, M-Mineral

	In Whose Name Assessed	To Whom Transferred	Description of Property: Subdivision	Sec. or Lot	Town or Block	Rng.	Number of Acres of Land: Acres	100ths	No. School District	Indicate Homestead Yes or No	Indicate Veteran Yes or No	Indicate Type of Property	True and Full Valuations: Land Exclusive of Structures and Improvements (Dollars)	Buildings and Other Structures (Dollars)	Machinery Permanently Attached to Real Estate (Dollars)	Total True and Full Value (Dollars)	Assessed Valuations: Rural: Homestead Up to $4,000 20% (Dollars)	Rural: Over $4,000 and Non-Homestead 33⅓% (Dollars)	All Other: Timber Land Class 3a 20% (Dollars)	All Other: Homestead Up to $4,000 25% (Dollars)	All Other: Over $4,000 and Non-Homestead 40% (Dollars)	All Other: Machinery Permanently Attached to Real Estate 33⅓% (Dollars)	Total Assessed Value (Dollars)	Total Assessed Value as Equalized by the Board of Review (Dollars)	Final Equalized Value (Dollars)	Remarks
1	Herman L. & Lulu M. Collins		E½ of Lots 5	30	137	27	9	43	30	No	Yes	T	90			90		30								
2	Ralph W. & Isabelle Snider		S 150' of W½ of Lots 5				1	15		No	Yes	L	21			21		7					7			
3	Gordon C. & Velma I. Marshall		W 208' of W½ of Lots 5					4		No	Yes	T	27			27		9					9			
4			SE¼ of NE¼																							
5																										
6			NE¼ of NW¼																							
7			NW¼ of NW¼																							
8			SW¼ of NW¼																							
9			SE¼ of NW¼																							
10																										
11			NE¼ of SW¼																							
12			NW¼ of SW¼																							
13			SW¼ of SW¼																							
14			SE¼ of SW¼																							
15																										
16			NE¼ of SE¼																							
17			NW¼ of SE¼																							
18			SW¼ of SE¼																							
19			SE¼ of SE¼																							
20																										
							15	18					48			48		16					16			

Remarks: Rural Government omitted Property 1-28-57

	Sold for Taxes	Valuations by School Districts as Equalized by Department of Taxation: District No. ..... Rate ..... Mills		District No. ..... Rate ..... Mills		District No. ..... Rate ..... Mills		District No. ..... Rate ..... Mills		District No. ..... Rate ..... Mills		Tax including State Homestead ..... Mills	State Tax on Non-Homestead 5.34 Mills	Special Taxes	Total Taxes	Paid	When Paid (Month Day Year)	Number of Receipt	March Settlement 1957	June Settlement 1957	Penalty	November Settlement 1957	Penalty	Collections to First Monday in January 1958	Penalty	Delinquent on First Monday in January 1958	Total Delinquent Tax and Penalty	Remarks
		Dollars	Dollars	Dollars	Dollars	Dollars	Dollars	Dollars	Dollars	Dollars	Dollars	$ cts.	$ cts.	$ cts.	$ cts.		Month Day Year		$ cts.	$ cts.	$ cts.	$ cts.	$ cts.	$ cts.	$ cts.	$ cts.	$ cts.	
1			90									6 76	16		6 92	PAID IN FULL	MAY 31 1957	11441		6 92								6.92 Added
2			7									1 58	04		1 62	PAID IN FULL	APR 12 1957	3702		1 62								
3			9									2 04	04		2 08	PAID IN FULL	JAN 29 1957	204	2 08									
4																												
5																												
6																												
7																												
8																												
9																												
10																												
11																												
12																												
13																												
14																												
15																												
16			16									3 62	08		3 70				2 08	8 54								6.92 Added
17																												
18																												
19																												
20																												

Assessment Roll and Tax List of Real Property in the Town of Ponto Lake, Cass County, Minnesota, for Taxes for the Year 1956.

Form 5CD (56) WILLIS-DUFFE SIMPSON, MINNEAPOLIS

* Indicate Type of Property: R-Residential, C-Commercial, I-Industrial, U-Utility, F-Farm, L-Lakeshore, T-Timber, M-Mineral

	In Whose Name Assessed	To Whom Transferred	Description of Property: Subdivision	Sec. or Lot	Town or Block	Rng.	Number of Acres of Land: Acres	Hdths	No. School District	Indicate Homestead Yes or No	Indicate Veteran Yes or No	* Indicate Type of Property	True and Full Valuations: Land Exclusive of Structures and Improvements	Buildings and Other Structures	Machinery Permanently Attached to Real Estate	Total True and Full Value	Assessed Valuations: Rural: Homestead Up to $4,000 20%	Rural: Over $4,000 and Non-Homestead 33⅓%	All Other: Timber Land Class 3c 20%	All Other: Homestead Up to $4,000 25%	All Other: Over $4,000 Non-Homestead 40%	All Other: Machinery Permanently Attached to Real Estate 33⅓%	Total Assessed Value	Total Assessed Value as Equalized by the Board of Review	Final Equalized Value
							Dollars						Dollars	Dollars	Dollars	Dollars	Dollars	Dollars	Dollars	Dollars	Dollars	Dollars	Dollars	Dollars	Dollars
1			NE¼ of NE¼	31	139	27			11																
2			NW¼ of NE¼						20																
3			SW¼ of NE¼																						
4			SE¼ of NE¼																						
5																									
6			NE¼ of NW¼																						
7	~~Ebert Hacklands~~	J. J. Bodick	NW¼ of NW¼ Lot 1				31.75			No	Spf	T	147			147		49					49		
8	Charles W. & Thelma Willoughby		SW¼ of NW¼ Lot 2				28.20			"	No	L	201			201		67					67		
9			SE¼ of NW¼																						
10																									
11			NE¼ of SW¼																						
12	Paul F. Sr. & Loretta M. Bodick		NW¼ of SW¼ Lot 3				26.15			"	"	"	291	100		391		97					97		
13	Frank & Mildred Waldorf		SW¼ of SW¼ Lot 4				16.15			Spf	No	C	110	440		550	70	60					130		
14	Alfred W. & B. Evelyn Bembke		SE¼ of SW¼																						
15																									
16	Kyle & Lillian McNamee		NE¼ of SE¼ } Lot 6				44.75			70	Spf	"	320	300		620	104	100					204		
17			NW¼ of SE¼ }																						
18	Gladys J. Von Bergerode		SW¼ of SE¼ Lot 7				37.20			No	Spf	L	217	120		337		113					113		
19	" " "		SE¼ of SE¼				40			"	"	T	165			165		55					55		
20																									
							225.40						1089	1151		2193	174	521					695		

Valuations by School Districts as Equalized by Department of Taxation

Sold for Taxes	District No. ..... Rate ..... Mills	District No. ..... Rate ..... Mills	District No. ..... Rate ..... Mills	District No. ..... Rate ..... Mills	District No. ..... Rate ..... Mills	District No. ..... Rate ..... Mills	Tax including State Homestead ..... Mills	State Tax on Non-Homestead 5.34 ..... Mills	Special Taxes	Total Taxes		Paid	When Paid: Month Day Year	Number of Receipt	March Settlement 1957	June Settlement 1957	Penalty	November Settlement 1957	Penalty	Collections to First Monday in January 1958	Penalty	Delinquent on First Monday in January 1958	Total Delinquent Tax and Penalty	Remarks
	Dollars	Dollars	Dollars	Dollars	Dollars	Dollars	$ cts.	$ cts.	$ cts.	$ cts.					$ cts.	$ cts.	$ cts.	$ cts.	$ cts.	$ cts.	$ cts.	$ cts.	$ cts.	
1											1													
2											2													
3											3													
4											4													
5											5													
6											6													
7	49						1106	26		1132	7	PAID IN FULL	MAY 31 1957	11419		1132								
8	67						1512	36		1548	8	PAID IN FULL	MAY 31 1957	11418		1548								
9											9													
10											10													
11											11													
12	77						1756	40		1776	12	PAID IN FULL	MAY 31 1957	11416		1776								
13				# 70 }			3258	32		3290	13	PAID IN FULL	MAY 31 1957	6829		3290								
14				60 }							14													
15											15													
16				# 154 }			5112	54		5166	16	2nd Half Paid	OCT 31 1957	15835		2583		2583						
17				100 }								1st Half Paid	MAY 31 1957	11417										
18	113						2548	60		2608	18	PAID IN FULL	MAY 31 1957	11417		2608								
19	55						1240	30		1270	19	PAID IN FULL	MAY 31 1957			1270								
20											20													
	—			# 174	# 174		8890																	
	361			160	160		3142	278		16740						14607		2583						
	361			334	695		16512																	

Pop. Gump
Kime Gump
Ponto Point
Impounding reservoir
Plat of East Shore Pine Beach

Assessment Roll and Tax List of Real Property in the Lowa of Ponto Lake, Cass County, Minnesota, for Taxes for the Year 1956.

Form 5CD (55) 50,000-10-55 Northern Minnesota

* Indicate Type of Property: R-Residential, C-Commercial, I-Industrial, U-Utility, F-Farm, L-Lakeshore, T-Timber, M-Mineral

	In Whose Name Assessed	To Whom Transferred	Description of Property: Subdivision	Sec. or Lot	Town or Block	Rng.	Number of Acres of Land: Acres	Hdths	No. School District	Indicate Homestead Yes or No	Indicate Agricultural Yes or No	* Indicate Type of Property	True and Full Valuations: Land Exclusive of Structures and Improvements	Buildings and Other Structures	Machinery Permanently Attached to Real Estate	Total True and Full Value	Assessed Valuations: Rural: Homestead Up to $8,000 20%	Rural: Over $8,000 and Non-Homestead 33⅓%	Rural: Timber Land Class Ia 20%	All Other: Homestead Up to $1,000 25%	All Other: Over $1,000 and Non-Homestead 40%	All Other: Machinery Permanently Attached to Real Estate 33⅓%	Total Assessed Value	Total Amount Value as Equalized by the Board of Review	Final Equalized Value	Remarks
							Dollars																			
1	Fred & James W. McBough		NE¼ of NE¼	32	137	27	40		# 30	No	Yes	R	198			198		66					66			
2	Michael Smith		NW¼ of NE¼				40			"	"	"	63			63		21					21			
3	" "		SW¼ of NE¼				40			"	"	T	90			90		30					30			
4	Red River Lumber Co.		SE¼ of NE¼ Lots 2				33.25			Yes	"	"	120	75		195	39						39			
5																										
6	Michael Smith		NE¼ of NW¼				40			No	"	T	90			90		30					30			
7	Arthur B. & Lucille K. Anderson		Lot 1 less 2.4 ac. Nipanee beach NW¼ of NW¼				21.30			Yes	"	"	130	60		190	38						38			
8	Michael Smith		SW¼ of NW¼				40			No	"	"	60			60		20					20			
9	Floyd & Violet Smith		SE¼ of NW¼				40			Yes	"	T	90			90	18						18			
10																										
11	" " "		NE¼ of SW¼				40			"	"	"	160	400		560	112						112			
12	" " "		NW¼ of SW¼				40			"	"	"	150			150	30						30			
13	" " "		SW¼ of SW¼				40			"	"	"	250			250	50						50			
14	" " "		SE¼ of SW¼				40			"	"	"	340			340	68						68			
15																										
16	State of Minnesota		NE¼ of SE¼ Lot 3																							
17	Floyd Smith		NW¼ of SE¼				40			"	"	"	75			75	15						15			
18	" "		SW¼ of SE¼				40			"	"	T	100			100	20						20			
19	State of Minnesota		Lot 4 less 1½ rods of E. 20 rds. SE¼ of SE¼																							
20	Gertie Whitted		1½ rods of E. 20 rds. of Lot 4				2			"	"	R	40	140		180	36						36			
							1956.25						1956	715		2671	406	161					593			

Cass County, Minnesota, for Taxes for the Year 1956.

	Sold for Taxes	Valuations by School Districts as Equalized by Department of Taxation: District No. ..... Rate ..... Mills	District No. 130 Rate 42 Mills	District No. ..... Rate ..... Mills	District No. ..... Rate ..... Mills	District No. ..... Rate ..... Mills	District No. ..... Rate ..... Mills	Tax Including State Homestead ..... Mills	State Tax on Non-Homestead 53¼ ..... Mills	Special Taxes	Total Taxes	Paid	When Paid: Month Day Year	Number of Receipt	March Settlement 1957	June Settlement 1957	Penalty	November Settlement 1957	Penalty	Collections to First Monday in January 1958	Penalty	Delinquent on First Monday in January 1958	Total Delinquent Tax and Penalty	Remarks
		Dollars	Dollars	Dollars	Dollars	Dollars	Dollars	$ cts.	$ cts.	$ cts.	$ cts.				$ cts.	$ cts.	$ cts.	$ cts.	$ cts.	$ cts.	$ cts.	$ cts.	$ cts.	
1			66					1488	36		1524	1	2nd Half Paid OCT 31 1957 1st Half Paid MAY 31 1957	16810 11099		762		762					
2			21					474	12		486	2	PAID IN FULL MAY 31 1957	11086		486							
3			30					676	16		692	3	PAID IN FULL MAY 31 1957			692							
4	SOLD FOR TAXES		# 39					880			880	4	PAID IN FULL OCT 25 1957	5454				880	22				
5												5												
6			30					676	16		692	6	PAID IN FULL MAY 31 1957	11086		692							
7			# 38					858			858	7	2nd Half Paid AUG 17 1961 1st Half Paid MAY 31 1957	13480 11420		429		429					
8			20					452	10		462	8	PAID IN FULL MAY 31 1957	11086		462							
9			# 18					406			406	9	2nd Half Paid OCT 14 1957 Part Paid MAY 31 1957			340							
10												10						30.00						
11			# 112					2546			2526	11	2nd Half Paid OCT 14 1957 1st Half Paid MAY 31 1957	11421		1263							
12			# 30					676			676	12	2nd Half Paid OCT 14 1957 1st Half Paid MAY 31 1957	5314		338							
13			# 50					1128			1128	13	2nd Half Paid OCT 14 1957 1st Half Paid MAY 31 1957			564							
14			# 68					1536			1538	14	2nd Half Paid OCT 14 1957 1st Half Paid MAY 31 1957			769							
15												15												
16												16												
17	SOLD FOR TAXES		# 15					338			338	17										38		
18	SOLD FOR TAXES		# 20					452			452	18										45		
19												19												
20			# 36 # 426 147 593					812			812	20	PAID IN FULL FEB 26 1961	40 33	812									
								13380	90		13470				812	6799		5671				79		

Assessment Roll and Tax List of Real Property in the Town of Ponto Lake, Cass County, Minnesota, for Taxes for the Year 1956.

Form SCD (56) 50,000—5-1-56 (Revised)

* Indicate Type of Property: R-Residential, C-Commercial, I-Industrial, U-Utility, F-Farm, L-Lakeshore, T-Timber, M-Mineral

		DESCRIPTION OF PROPERTY																																							
												TRUE AND FULL VALUATIONS				ASSESSED VALUATIONS																									
																		RURAL				ALL OTHER																			
IN WHOSE NAME ASSESSED	TO WHOM TRANSFERRED		SUBDIVISION	Sec. or Lot	Town or Block	Reg.	Number of Acres of Land		No. School District	Indicate Homestead Yes or No	Indicate Agricultural Land Yes or No	* Indicate Type of Property	LAND Exclusive of Structures and Improvements	BUILDINGS and Other Structures	MACHINERY Permanently Attached to Real Estate	TOTAL True and Full Value	Homestead Up to $4,000 20%	Over $4,000 and Non-Homestead 33⅓%	Homestead Up to $4,000 25%	Over $4,000 and Non-Homestead 40%	MACHINERY Permanently Attached to Real Estate 33⅓%	TOTAL ASSESSED VALUE	Total Assessed Value as Equalized by the Board of Review	FINAL EQUALIZED VALUE																
							Acres	100ths					Dollars	Dollars	Dollars	Dollars	Dollars	Dollars	Dollars	Dollars	Dollars	Dollars	Dollars	Dollars																		
Forest W. McGrath		1	NE¼ of NE¼ Lot 1	33	139	29	32		20	No	Yes	R	177	211		531		177						177																	
		2	NW¼ of NE¼																																						
Jesse C. Haugan, et al		3	Lots 4 & 5 of Lot 5 50' x 210' SW¼ of NE¼ on N.W. Cor.				33.63			"	No	R	265	479		744		248						248																	
" " "		4	SE¼ of NE¼				40			"	No	R	170	275		445	89							89																	
Donald F. Lindquist + Dorwood H. Berg		5	S 80' of W 210' of N 660' of Lot 2				41			"	No	R	40	324		364		122						122																	
A. A. Lochen		6	NE¼ of NW¼ Lot 3 & 4 Less 13.43 acres Platted				44.20			"	"	"	350	46		396		132						132																	
Ernest + Pauline Siltman		7	NW¼ of NW¼				40			"	Yes	R	150	220		370	74							74																	
H. Lenty Jensen ~~Sold to Harry E. Lenty Hy, Hy Lenty Change Hy~~		8	SW¼ of NW¼ Lot 4				14.10			"	"	"	70			70	14							14																	
		9	2 acs. of Lot 3 described as: Com. 774.5 SE¼ of NW¼ Lake of Lot 3				2			"	No	R	87	200		287		87						87																	
		10																																							
State of Minnesota		11	NE¼ of SW¼ Lot 5																																						
		12	NW¼ of SW¼																																						
Beatrice E. Wedge		13	Sold to Lot 4, 233 SW¼ of SW¼				24.50			Yes	"	"	160	90		250	50							50																	
Leslie + Esther Shepard		14	SE¼ of SW¼				40			"	"	R	160			160	32							32																	
J. + Helen E. Armstrong		15	E 80' of W 160' of N 500' of Lot 2				9.1			"	"	R	37	170		210	44							44																	
Leslie + Esther Shepard		16	NE¼ of SE¼				40			"	"	R	160			160	32							32																	
" " "		17	NW¼ of SE¼				40			"	"	"	160			160	32							32																	
" " "		18	SW¼ of SE¼				40			"	"	"	250	275		525	105							105																	
" " "		19	SE¼ of SE¼				40			"	"	"	260			260	52							52																	
		20																																							
(Continued on next Page)							1845						2027	3990		6017	574	769						1341																	

	VALUATIONS BY SCHOOL DISTRICTS AS EQUALIZED BY DEPARTMENT OF TAXATION																																								
	SOLD FOR TAXES	District No. ..... Rate ..... Mills		District No. ..... Rate ..... Mills		District No. ..... Rate ..... Mills		District No. ..... Rate ..... Mills		Tax including State Homestead ..... Mills	State Tax on Non-Homestead 63 Mills	SPECIAL TAXES	TOTAL TAXES	PAID	WHEN PAID (Month Day Year)	Number of Receipt	March Settlement 1957	June Settlement 1957	Penalty	November Settlement 1957	Penalty	Collections to First Monday in January 1958	Penalty	Delinquent on First Monday in January 1958	Total Delinquent Tax and Penalty	REMARKS
		Dollars	Dollars	Dollars	Dollars	Dollars	Dollars	Dollars	Dollars	$ cts.	$ cts.	$ cts.	$ cts.				$ cts.	$ cts.	$ cts.	$ cts.	$ cts.	$ cts.	$ cts.	$ cts.	$ cts.	
1			177							34.42	.94		40.86	PAID IN FULL	MAY 31 1957	11100		40.86								
2																										
3			265				246			62.14	1.32		63.46	2nd Half Paid 1st Half Paid	OCT 9 1957 MAY 31 1957	11834		31.73		31.73					
4			#89							20.08			20.08	2nd Half Paid 1st Half Paid	OCT 9 1957 MAY 31 1957	11158		10.04		10.04					
5			122							27.74	.66		28.40	PAID IN FULL	MAY 31 1957	11422		28.40								
6			132							29.78	.70		30.48	PAID IN FULL	MAY 7 1957	10856		30.48								
7			#74							16.70			16.70	PAID IN FULL	MAY 31 1957			16.70								
8			#14							3.16			3.16	PAID IN FULL	MAY 31 1957	11432		3.16								
9			89							20.08	.48		20.56	PAID IN FULL	MAY 31 1957	11427		20.56								
10																										
11																										
12																										
13			#50							11.28			11.28	Paid Half Fee	#29847			1-31-58		11.28				11.28	Ref
14			#32							7.22			7.22	2nd Half Paid 1st Half Paid	OCT 31 1957 MAY 20 1957	16800 11155		3.61		3.61					
15			#42							9.48			9.48	PAID IN FULL	MAY 31 1957	11425		9.48								
16			#32							7.22			7.22	2nd Half Paid 1st Half Paid	OCT 31 1957 MAY 20 1957										
17			#32							7.22			7.22	2nd Half Paid 1st Half Paid	OCT 31 1957 MAY 20 1957	11155		24.92		24.92					
18			#105							23.68			23.68	2nd Half Paid 1st Half Paid	OCT 31 1957 MAY 20 1957	16800									
19			#52							11.72			11.72	2nd Half Paid 1st Half Paid	OCT 31 1957 MAY 20 1957										
20																										
			#594 52 1648		3990 248 4238		246 769 1015			62.14 235.28 297.42	4.10		301.52					219.94		70.30				11.28	

Pg. Camp | Kitchi Camp | Ponto Point | Chippewa Beach | Flat of Best Shore | Pine Beach

Form SC13 (56) [illegible]

Assessment Roll and Tax List of Real Property in the Town of Pente Rete

* Indicate Type of Property: R-Residential, C-Commercial, I-Industrial, U-Utility, F-Farm, L-Lakeshore, T-Timber, M-Mineral

	In whose name assessed	To whom transferred	Description of property: Subdivision	Sec. or Lot	Town or Block	Rng.	Number of Acres of Land (Acres / 100ths)	No. School District	Indicate Homestead Yes or No	Indicate Agricultural Yes or No	* Indicate Type of Property	True and Full Valuations: Land Exclusive of Structures and Improvements (Dollars)	Buildings and Other Structures (Dollars)	Machinery Permanently Attached to Real Estate (Dollars)	Total True and Full Value (Dollars)	Assessed Valuations: Rural: Homestead Up to $4,000 20% (Dollars)	Rural: Over $4,000 and Non-Homestead 33⅓% (Dollars)	All Other: Timber Land Class 3a 20% (Dollars)	All Other: Homestead Up to $4,000 25% (Dollars)	All Other: Over $4,000 Non-Homestead 40% (Dollars)	All Other: Machinery Permanently Attached to Real Estate 33⅓% (Dollars)	Total Assessed Value (Dollars)	Total Assessed Value as Equalized by the Board of Review (Dollars)	Final Equalized Value (Dollars)
1	Hubert A. + Katherine Gaske		E 90' of W 410' of N 500' of Blk 2	NE¼ of NW¼			33 137.29	1.15	30	Yes	T	51			51		17					17		
2	Arthur J. + Sarah Harris		E 150' of W 300' of N 500' of Blk 2	NW¼ of NE¼			1.73		"	"	L	60	141		201		67					67		
3	Marcella Tracy		W 80' of N 500' of Blk 2	SW¼ of NE¼			.71		"	"	"	45	252		297		99					99		
4	William + Mrs. William Christensen		E 100' of W 610' of N 500' of Blk 2	SE¼ of NE¼			1.15		Yes	"	R	55	200		255	51						51		
5	Frank L. + Nina Harrington		E 100' of W 710' of N 500' of Blk 2				1.15		No	"	L	54	120		174		58					58		
6	Henry + Edna Zika		E 100' of W 510' of N 500' of Blk 2	NE¼ of NW¼					"	"	"	54			54		18					18		
7	Stanley A. + Marion E. Werner		E 80' of W 790' of N 500' of Blk 2	NW¼ of NW¼			.71		"	"	"	40	200		240		80					80		
8				SW¼ of NW¼																				
9	W. H. Strong		W 233' of Blk 6 less S. 400'	SE¼ of NW¼			1.25		No	Yes	T	33			33		11					11		
10	Earl + Vivienne Stockton		S 400' of W 233' of Blk 6				1.25		"	"	"	21			21		7					7		
11				NE¼ of SW¼																				
12				NW¼ of SW¼																				
13				SW¼ of SW¼																				
14				SE¼ of SW¼																				
15																								
16				NE¼ of SE¼																				
17				NW¼ of SE¼																				
18				SW¼ of SE¼																				
19				SE¼ of SE¼																				
20																								
							9.50					413	913		1326	51	357					408		

	Sold for Taxes	Valuations by School Districts as Equalized by Department of Taxation: District No. 30 Rate 6.4 Mills	District No. ..... Rate ..... Mills	District No. ..... Rate ..... Mills	District No. ..... Rate ..... Mills	District No. ..... Rate ..... Mills	District No. ..... Rate ..... Mills	Tax including State Homestead ..... Mills	State Tax on Non-Homestead 1/34 2.5 Mills	Special Taxes	Total Taxes		Paid	When Paid (Month Day Year)	Number of Receipt	March Settlement 1957	June Settlement 1957	Penalty	November Settlement 1957	Penalty	Collections to First Monday in January 1958	Penalty	Delinquent on First Monday in January 1958	Total Delinquent Tax and Penalty	Remarks
		Dollars	Dollars	Dollars	Dollars	Dollars	Dollars	$ cts.	$ cts.	$ cts.	$ cts.					$ cts.	$ cts.	$ cts.	$ cts.	$ cts.	$ cts.	$ cts.	$ cts.	$ cts.	
1	PAID FOR TAXES	17						3.84	10		3.94	1											3.94		
2		67						15.12	36		15.48	2	PAID IN FULL	MAY 31 1957	11433		15.48								
3		99						22.34	52		22.86	3	PAID IN FULL	MAY 31 1957	11426		22.86								
4		51						11.50			11.50	4	PAID IN FULL	MAY 31 1957	11424		11.50								
5		58						13.08	30		13.38	5	PAID IN FULL	MAY 31 1957	11429		13.38								
6		18						4.06	10		4.16	6	PAID IN FULL	MAY 31 1957	11431		4.16								
7		80						18.04	42		18.46	7	PAID IN FULL	MAY 31 1957	11423		18.46								
8												8													
9		11						2.48	06		2.54	9	PAID IN FULL	JUL 22 1957	11479				2.54						
10		7						1.58	04		1.62	10	PAID IN FULL	MAY 31 1957	11430		1.62								
11												11													
12												12													
13												13													
14												14													
15												15													
16												16													
17												17													
18												18													
19												19													
20												20													
		451 357 808						92.04	1.40		93.44						81.46		2.54				3.94		

Assessment Roll and Tax List of Real Property in the Town of Ponto Lake, Cass County, Minnesota, for Taxes for the Year 1956.

Form 5CD (56) MUST BE TYPED, DUPLICATE

* Indicate Type of Property: R-Residential, C-Commercial, I-Industrial, U-Utility, F-Farm, L-Lakeshore, T-Timber, M-Mineral

#	In Whose Name Assessed	To Whom Transferred	Description of Property: Subdivision	Sec. or Lot	Town or Block	Rng.	Number of Acres of Land: Acres	100ths	No. School District	Indicate Homestead Yes or No	Indicate Agricultural Yes or No	* Indicate Type Property	True and Full Valuations: Land Exclusive of Structures and Improvements	Buildings and Other Structures	Machinery Permanently Attached to Real Estate	Total True and Full Value	Assessed Valuations: Rural: Homestead Up to $4,000 .33⅓%	Over $4,000 and Non-Homestead .33⅓%	All Other: Timber Land Class 3c 20%	Homestead Up to $4,000 25%	Over $4,000 and Non-Homestead 40%	Machinery Permanently Attached to Real Estate 33⅓%	Total Assessed Value	Total Assessed Value as Equalized by the Board of Review	Final Equalized Value	Remarks
													Dollars	Dollars	Dollars	Dollars	Dollars	Dollars	Dollars	Dollars	Dollars	Dollars	Dollars	Dollars	Dollars	
1	James H. + Sylvia L. Fullerton		NE¼ of NE¼	34	134	29	40		30	No	Yes	T	403			105		35					35			
2	" " "		NW¼ of NE¼				40			"	"	"	129	60		189		63					63			
3	Clayton E. + Ada O. Peterson		SW¼ of NE¼				40			"	"	"	162			162		54					54			
4	" " "		SE¼ of NE¼				40			"	"	"	141			141		47					47			
5																										
6	Eugene M. + Angeline M. Boyfitte W. J. + Mary Anna Henselin		NE¼ of NW¼				40			No	"	T	45			45		15					15			
7	Matt S. + Lucille Novotny		NW¼ of NW¼				40			Yes	"	C	350	150		525	85	50					135			
8	Van + Olive Alexander		SW¼ of NW¼				40			Yes	Yes	T	120			120	24						24			
9	" " "		SE¼ of NW¼ Less 77.100'				36.41			Yes	"	C	130	110		307	52	33					85			
10	William E. + Flora B. Anderson		77.100' of S 634' of NW¼				3.03			No	"	T	21			21		7					7			
11	" " "		NE¼ of SW¼				40			Yes	"	R	160			160	32						32			
12	" " "		NW¼ of SW¼				40			"	"	"	160	130		290	58						58			
13	State of Minnesota		SW¼ of SW¼																							
14	State of Minnesota		SE¼ of SW¼ Lot 3																							
15																										
16	Clayton E. + Ada O. Peterson		NE¼ of SE¼ Lot 1				15.20			No	"	T	45			48		16					16			
17	Red River Lumber Co.		NW¼ of SE¼ Lot 2				25.30			"	"	"	197			198		66					66			
18			SW¼ of SE¼																							
19			SE¼ of SE¼																							
20																										
							440.50						1689	724		2413	251	386					637			

#	Sold for Taxes	Valuations by School Districts as Equalized by Department of Taxation: District No. Rate ..... Mills	District No. Rate ..... Mills	District No. Rate ..... Mills	District No. Rate ..... Mills	District No. Rate ..... Mills	Tax including State Homestead ..... Mills	State Tax on Non-Homestead 6.34 ..... Mills	Special Taxes	Total Taxes	Paid	When Paid: Month Day Year	Number of Receipt	March Settlement 1957	June Settlement 1957	Penalty	November Settlement 1957	Penalty	Collections to First Monday in January 1958	Penalty	Delinquent on First Monday in January 1958	Total Delinquent Tax and Penalty	Remarks
		Dollars	Dollars	Dollars	Dollars	Dollars	$ cts.	$ cts.	$ cts.	$ cts.				$ cts.	$ cts.	$ cts.	$ cts.	$ cts.	$ cts.	$ cts.	$ cts.	$ cts.	
1		35					740	18		808	PAID IN FULL	MAY 31 1957	11438		808								
2		63					1422	34		1456	PAID IN FULL	MAY 31 1957			1456								
3		54					1218	28		1246	PAID IN FULL	MAY 31 1957	11437		1246								
4		47					1060	26		1086	PAID IN FULL	MAY 31 1957			1086								
5																							
6		15					338	08		346	PAID IN FULL	MAY 31 1957	11403		346								
7		#85 50					3044	26		3070	PAID IN FULL	MAY 31 1957	11436		3070								
8		#24					542			542	PAID IN FULL	MAY 31 1957	11435		542								
9		#52 33					1918	18		1936	PAID IN FULL	MAY 31 1957			1936								
10		7					158	04		162	PAID IN FULL	MAY 31 1957			162								
11		#32					722			722	PAID IN FULL	MAY 31 1957	11434		722								
12		#58					1308			1308	PAID IN FULL	MAY 31 1957			1308								
13																							
14																							
15																							
16		16					360	08		368	PAID IN FULL	MAY 31 1957	11431		368								
17		66					1488	36		1524	PAID IN FULL	MAY 31 1957	11437		1524								
18																							
19																							
20																							
		#251 386 637					14368	206		14574					14574								

Assessment Roll and Tax List of Real Property in the Towns of Ponto Belle, Cass County, Minnesota, for Taxes for the Year 1956.

Form SCLD (56) BILLE-BLUE PRINTING, MINNEAPOLIS

* Indicate Type of Property: R-Residential, C-Commercial, I-Industrial, U-Utility, F-Farm, L-Lakeshore, T-Timber, M-Mineral

		DESCRIPTION OF PROPERTY							TRUE AND FULL VALUATIONS				ASSESSED VALUATIONS									
													RURAL		ALL OTHER							
IN WHOSE NAME ASSESSED	TO WHOM TRANSFERRED		SUBDIVISION	Sec. or Lot	Town or Block	Rng.	Number of Acres of Land: Acres	Number of Acres of Land: 100ths	No. School District	Indicate Homestead Tax or No	Indicate Agricultural Tax or No	* Indicate Type of Property	LAND Exclusive of Structures Improvements	BUILDINGS and Other Structures	MACHINERY Permanently Attached to Real Estate	TOTAL True and Full Value	Homestead Up to $1,000 20%	Over $1,000 and Non-Homestead 33⅓%	Timber Land Class 3c 20%	Homestead Up to $1,000 25%	Over $1,000 Non-Homestead 40%	MACHINERY Permanently Attached to Real Estate 33⅓%	TOTAL ASSESSED VALUE	Total Assessed Value as Equalized by the Board of Review	FINAL EQUALIZED VALUE
													Dollars	Dollars	Dollars	Dollars	Dollars	Dollars	Dollars	Dollars	Dollars	Dollars	Dollars	Dollars	Dollars
State of Minnesota	1		NE¼ of NE¼				35.13	27	#																
State of Minnesota	2		NW¼ of NE¼						30																
State of Minnesota	3		SW¼ of NE¼																						
State of Minnesota	4		SE¼ of NE¼																						
	5																								
State of Minnesota	6		NE¼ of NW¼																						
State of Minnesota	7		NW¼ of NW¼																						
State of Minnesota	8		SW¼ of NW¼																						
State of Minnesota	9		SE¼ of NW¼																						
	10																								
State of Minnesota	11		NE¼ of SW¼																						
State of Minnesota	12		NW¼ of SW¼																						
State of Minnesota	13		SW¼ of SW¼																						
State of Minnesota	14		SE¼ of SW¼																						
	15																								
State of Minnesota	16		NE¼ of SE¼																						
State of Minnesota	17		NW¼ of SE¼																						
State of Minnesota	18		SW¼ of SE¼																						
State of Minnesota	19		SE¼ of SE¼																						
	20																								

	SOLD FOR TAXES	VALUATIONS BY SCHOOL DISTRICTS AS EQUALIZED BY DEPARTMENT OF TAXATION: District No.... Rate..... ....Mills	District No..... Rate..... .....Mills	District No..... Rate..... .....Mills	District No..... Rate..... .....Mills	District No..... Rate..... .....Mills	District No..... Rate..... .....Mills	Tax Including State Homestead .....Mills	State Tax on Non-Homestead .....Mills	SPECIAL TAXES	TOTAL TAXES		PAID	WHEN PAID	Number of Receipt	March Settlement 1957	June Settlement 1957	Penalty	November Settlement 1957	Penalty	Collections to First Monday in January 1958	Penalty	Delinquent on First Monday in January 1958	Total Delinquent Tax and Penalty	REMARKS
		Dollars	Dollars	Dollars	Dollars	Dollars	Dollars	$ cts.	$ cts.	$ cts.	$ cts.			Month Day Year		$ cts.	$ cts.	$ cts.	$ cts.	$ cts.	$ cts.	$ cts.	$ cts.	$ cts.	
1												1													
2												2													
3												3													
4												4													
5												5													
6												6													
7												7													
8												8													
9												9													
10												10													
11												11													
12												12													
13												13													
14												14													
15												15													
16												16													
17												17													
18												18													
19												19													
20												20													

Pop. Camp
Ponto
Kime Camp
Ponto Point
Magnuson Beach
Plat of East Shore
Pine Beach

Assessment Roll and Tax List of Real Property in the Town of Ponto Lake, Cass County, Minnesota, for Taxes for the Year 1956.

Form SCD (56) [illegible]

* Indicate Type of Property: R-Residential, C-Commercial, I-Industrial, U-Utility, F-Farm, L-Lakeshore, T-Timber, M-Mineral

	In Whose Name Assessed	To Whom Transferred	Description of Property: Subdivision	Sec. or Lot	Town or Block	Rng.	Number of Acres of Land: Acres	Tenths	No. School District	Indicate Homestead as Yes or No	Indicate Agricultural Land as Yes or No	* Indicate Type of Property	True and Full Valuations: Land Exclusive of Structures and Improvements	Buildings and Other Structures	Machinery Permanently Attached to Real Estate	Total True and Full Value	Assessed Valuations: Rural: Homestead Up to $1,000 20%	Rural: Over $1,000 and Non-Homestead 33⅓%	All Other: Timber Land Class 3c 20%	All Other: Homestead Up to $1,000 25%	All Other: Over $1,000 and Non-Homestead 40%	Machinery Permanently Attached to Real Estate 33⅓%	Total Assessed Value	Total Assessed Value as Equalized by the Board of Review	Final Equalized Value	Remarks
							Acres	Tenths					Dollars	Dollars	Dollars	Dollars	Dollars	Dollars	Dollars	Dollars	Dollars	Dollars	Dollars	Dollars	Dollars	
1	State of Minnesota		NE¼ of NE¼	36	139	27			4 30																	
2	State of Minnesota		NW¼ of NE¼																							
3	State of Minnesota		SW¼ of NE¼																							
4	State of Minnesota		SE¼ of NE¼																							
5																										
6	State of Minnesota		NE¼ of NW¼																							
7	State of Minnesota		NW¼ of NW¼																							
8	State of Minnesota		SW¼ of NW¼																							
9	State of Minnesota		SE¼ of NW¼																							
10																										
11	State of Minnesota		NE¼ of SW¼																							
12	State of Minnesota		NW¼ of SW¼																							
13	State of Minnesota		SW¼ of SW¼ Lot 1																							
14	Harry & Hilda Burk		SE¼ of SW¼				40			Mar. 27			162			162		54					54			
15																										
16	Myrtle Ruby Hardy		NE¼ of SE¼				40			Apr. 29			225	80		305	61						61			
17	State of Minnesota		NW¼ of SE¼																							
18	Harry & Hilda Burk		SW¼ of SE¼				40			Mar. 27			174			174		58					58			
19	" " "		SE¼ of SE¼				40			" " 29			180			180		60					60			
20																										
							160						741	80		821	61	172					233			

	Sold for Taxes	Valuations by School Districts as Equalized by Department of Taxation: District No. 4 Rate 133.9 Mills	District No. ..... Rate ..... Mills	District No. ..... Rate ..... Mills	District No. ..... Rate ..... Mills	District No. ..... Rate ..... Mills	District No. ..... Rate ..... Mills	Tax including State Homestead ..... Mills	State Tax on Non-Homestead 5.94 Mills	Special Taxes	Total Taxes	Paid	When Paid	Number of Receipt	March Settlement 1957	June Settlement 1957	Penalty	November Settlement 1957	Penalty	Collections to First Monday in January 1958	Penalty	Delinquent on First Monday in January 1958	Penalty	Total Delinquent Tax and Penalty	Remarks
		Dollars	Dollars	Dollars	Dollars	Dollars	Dollars	$ cts.	$ cts.	$ cts.	$ cts.		Month Day Year		$ cts.	$ cts.	$ cts.	$ cts.	$ cts.	$ cts.	$ cts.	$ cts.	$ cts.	$ cts.	
1																									
2																									
3																									
4																									
5																									
6																									
7																									
8																									
9																									
10																									
11																									
12																									
13																									
14			54					121.8	14 28		124.6	Balance Paid Part Paid	OCT 24 1957 MAY 31 1957	15197 11439		62.3		62.3						
15																									
16		#61						137.6			137.6	PAID IN FULL	MAY 31 1957	11440		137.6									
17																									
18			58					130.8	5 30		133.8	Balance Paid Part Paid	OCT 24 1957 MAY 31 1957	15197 11439		66.9		133.8						
19			60					135.4	6 32		138.6	Balance Paid Part Paid	OCT 24 1957 MAY 31 1957			70.8								
20																									
		#61 172 233						525.6	9.0		534.6					337.6		197.0						

Assessment Roll and Tax List of Real Property in the ..... of ....., Cass County, Minnesota, for Taxes for the Year 1956.

Form SCD (56) [illegible]

* Indicate Type of Property: R-Residential, C-Commercial, I-Industrial, U-Utility, F-Farm, L-Lakeshore, T-Timber, M-Mineral

	In Whose Name Assessed	To Whom Transferred	Description of Property: Subdivision	Sec. or Lot	Town or Block	Rng.	Number of Acres of Land: Acres	Hdths	No. School District	Indicate Homestead Tax w No	Indicate Agricultural Tax w No	* Indicate Type of Property	True and Full Valuations: Land Exclusive of Structures and Improvements (Dollars)	Buildings and Other Structures (Dollars)	Machinery Permanently Attached to Real Estate (Dollars)	Total True and Full Value (Dollars)	Assessed Valuations — Rural: Homestead Up to $1,000 20% (Dollars)	Rural: Over $1,000 and Non-Homestead 33⅓% (Dollars)	All Other: Timber Land Class 3c 20% (Dollars)	All Other: Homestead Up to $1,000 25% (Dollars)	All Other: Over $1,000 and Non-Homestead 40% (Dollars)	All Other: Machinery Permanently Attached to Real Estate 33⅓% (Dollars)	Total Assessed Value (Dollars)	Total Assessed Value as Equalized by the Board of Review (Dollars)	Final Equalized Value (Dollars)
1			NE¼ of NE¼																						
2			NW¼ of NE¼																						
3			SW¼ of NE¼																						
4			SE¼ of NE¼																						
5																									
6			NE¼ of NW¼																						
7			NW¼ of NW¼																						
8			SW¼ of NW¼																						
9			SE¼ of NW¼																						
10																									
11			NE¼ of SW¼																						
12			NW¼ of SW¼																						
13			SW¼ of SW¼																						
14			SE¼ of SW¼																						
15																									
16			NE¼ of SE¼																						
17			NW¼ of SE¼																						
18			SW¼ of SE¼																						
19			SE¼ of SE¼																						
20																									

Total 12,349.07
Less 1,039.37
12,309.37

	Sold for Taxes	Valuations by School Districts as Equalized by Department of Taxation: District No.... Rate..... Mills (Dollars)	District No.... Rate..... Mills (Dollars)	District No.... Rate..... Mills (Dollars)	District No.... Rate..... Mills (Dollars)	District No.... Rate..... Mills (Dollars)	District No.... Rate..... Mills (Dollars)	Tax including State Homestead ..... Mills ($ cts.)	State Tax on Non-Homestead ..... Mills ($ cts.)	Special Taxes ($ cts.)	Total Taxes ($ cts.)		Paid	When Paid: Month Day Year	Number of Receipt	March Settlement 1957 ($ cts.)	June Settlement 1957 ($ cts.)	Penalty ($ cts.)	November Settlement 1957 ($ cts.)	Penalty ($ cts.)	Collections to First Monday in January 1958 ($ cts.)	Penalty ($ cts.)	Delinquent on First Monday in January 1958 ($ cts.)	Total Delinquent Tax and Penalty ($ cts.)	Remarks
1												1													
2												2													
3												3													
4												4													
5												5													
6												6													
7												7													
8												8													
9												9													
10												10													
11												11													
12												12													
13												13													
14												14													
15												15													
16												16													
17												17													
18												18													
19												19													
20												20													

Assessment Roll and Tax List of Real Property in the ..... of .....

Form SCD (56) [illegible]

* Indicate Type of Property: R-Residential, C-Commercial, I-Industrial, U-Utility, F-Farm, L

IN WHOSE NAME ASSESSED	TO WHOM TRANSFERRED		DESCRIPTION OF PROPERTY: SUBDIVISION	Sec. or Lot	Town or Block	Rng.	Number of Acres of Land: Acres	Number of Acres of Land: 100ths	No. School District	Indicate Land Classified Tax or No	Indicate Land Classified Tax or No	* Indicate Type of Property	TRUE AND FULL VALUATIONS: LAND Exclusive of Structures and Improvements	BUILDINGS and Other Structures	MACHINERY Permanently Attached to Real Estate	TOTAL True and Full Value	ASSESSED VALU: RURAL: Homestead Up to $1,000 20%	RURAL: Over $1,000 and Non-Homestead 33⅓%	ALL OTHER: Timber Land Class 3c 20%	ALL OTHER: Homestead Up to $1,000 25%	ALL OTHER: Over $1,000 and Non-Homestead 40%
													Dollars	Dollars	Dollars	Dollars	Dollars	Dollars	Dollars	Dollars	Dollars
		1	N E ¼ of N E ¼																		
		2	N W ¼ of N E ¼																		
		3	S W ¼ of N E ¼																		
		4	S E ¼ of N E ¼																		
		5																			
		6	N E ¼ of N W ¼																		
		7	N W ¼ of N W ¼																		
		8	S W ¼ of N W ¼																		
		9	S E ¼ of N W ¼																		
		10																			
		11	N E ¼ of S W ¼																		
		12	N W ¼ of S W ¼																		
		13	S W ¼ of S W ¼																		
		14	S E ¼ of S W ¼																		
		15																			
		16	N E ¼ of S E ¼																		
		17	N W ¼ of S E ¼																		
		18	S W ¼ of S E ¼																		
		19	S E ¼ of S E ¼																		
		20																			

PAGES

47

THRU

52

BLANK

Tax extended Mills	SPECIAL TAXES	TOTAL TAXES		PAID	WHEN PAID	Number of Receipt	March Settlement 1957	June Settlement 1957	Penalty	November Settlement 1957	Penalty	Collections to First Monday in January 1958	Penalty	Delinquent on First Monday in January 1958	Total Delinquent Tax and Penalty	REMARKS
cts.	$ cts.	$ cts.			Month Day Year		$ cts.	$ cts.	$ cts.	$ cts.	$ cts.	$ cts.	$ cts.	$ cts.	$ cts.	
			1													
			2													
			3													
			4													
			5													
			6													
			7													
			8													
			9													
			10													
			11													
			12													
			13													
			14													
			15													
			16													
			17													
			18													
			19													
			20													

Pop Camp Blanche | Kime Camp | Ponto Point | Pine Beach | Plat of East Shore | Pine Beach

Assessment Roll and Tax List of Real Property in the Town of Pronto Lake, Cass County, Minnesota, for Taxes for the Year 1956.

Form SC (56) WILLIAMS BINDERY, MINNEAPOLIS

* Indicate Type of Property: R-Residential, C-Commercial, I-Industrial, U-Utility, F-Farm, L-Lakeshore, T-Timber, M-Mineral

	Description of Property: In Whose Name Assessed	To Whom Transferred	Subdivision	Sec. or Lot	Town or Block	Reg.	Number of Acres of Land: Acres	100ths	Indicate Homestead Yes or No	Indicate Agricultural Yes or No	* Indicate Type of Property	No. School District	True and Full Valuations: Land Exclusive of Structures and Improvements	Buildings and Other Structures	Machinery Permanently Attached to Real Estate	Total True and Full Value	Assessed Valuations: Rural: Homestead Up to $1,000 20%	Rural: Over $1,000 and Non-Homestead 33⅓%	All Other: Timber Land Class 3a 20%	All Other: Homestead Up to $1,000 25%	All Other: Over $1,000 and Non-Homestead 40%	Machinery Permanently Attached to Real Estate 33⅓%	Total Assessed Value	Total Assessed Value as Equalized by the Board of Review	Final Equalized Value
			(All of Govt Lot 6 Sec 31-134-24)										Dollars	Dollars	Dollars	Dollars	Dollars	Dollars	Dollars	Dollars	Dollars	Dollars	Dollars	Dollars	Dollars
1	Chas. J. & Blanche Almendinger (Logan Park)		Camp Blanche				1 Res. S. 395'		No	No	L	50	30			30					8		8		
2	" " "			1	2				"	"	"		60			60					24		24		
3	" " "			2					"	"	"		60			60					24		24		
4	" " "			3					"	"	"		60			60					24		24		
5	" " "			4					"	"	"		60			60					24		24		
6	" " "			5					"	"	"		60	195		255					102		102		
7	" " "			6					"	"	"		60			60					24		24		
8	" " " (Lawson Park)			7					"	"	"		60			60					24		24		
9	Otto W. & Kate Abel			8					No	"	"		60	100		160					24		24		
10	" " "		S. 395' of Blk		1 Res. S. 395'				No	"	"		60	436		596				134	40		164		
													30			30					12		12		
11	Harry H. & Myrtle R. Stultz, Thurston Y. & Ina Stultz			4	2				"	"	C		80	455		535					214		214		
12	" " "			1-3					"	"	L		60			60					24		24		
13																									
14																									
15	Harry H. & Myrtle R. Stultz, Thurston Y. & Ina Stultz		Warf lot St. Lying adjacent to Lot 7						"	"	C		5			5					2		2		
16	Otto W. & Kate Abel		Lots 2 & 3 of Lot 8 Lying Adjacent to and S. 1/2 of Lot 8 Adjacent S. 395' of Blk						No	"	L		16			16				4			4		
17	Charles J. & Blanche M. Almendinger		Lot 4 Lot 8 St. Hill Sec. Park						No	"	"		40			40					16		16		
18	Lawrence Dienes		So. 195' of Block 1						No	No	R		28	67		95					38		38		
19																									
20																									
													729	1253		2012				134	600		734		

	Valuations by School Districts as Equalized by Department of Taxation: District No. ..... Rate ..... Mills	District No. ..... Rate ..... Mills	District No. ..... Rate ..... Mills	District No. 30 Rate 46.8 Mills	District No. ..... Rate ..... Mills	District No. ..... Rate ..... Mills	Tax including State Homestead ..... Mills	State Tax on Non-Homestead 5.34 Mills	Special Taxes	Total Taxes	Paid	When Paid: Month Day Year	Number of Receipt	March Settlement 1957	June Settlement 1957	Penalty	November Settlement 1957	Penalty	Collections to First Monday in January 1955	Penalty	Delinquent on First Monday in January 1956	Penalty	Total Delinquent Tax and Penalty	Remarks
	Dollars	Dollars	Dollars	Dollars	Dollars	Dollars	$ cts.	$ cts.	$ cts.	$ cts.				$ cts.	$ cts.	$ cts.	$ cts.	$ cts.	$ cts.	$ cts.	$ cts.	$ cts.	$ cts.	
1				8			200	04		204					204									
2				24			602	12		614	PAID IN FULL	MAY 21 1957												
3				24			602	12		614	PAID IN FULL	MAY 21 1957												
4				24			602	12		614	PAID IN FULL	MAY 21 1957												
5				24			602	12		614	PAID IN FULL	MAY 21 1957	6254		614									
6				102			2556	54		2610	PAID IN FULL	MAY 21 1957												
7				24			602	12		614	PAID IN FULL	MAY 21 1957												
8				24			602	12		614	2nd Half Paid	SEP 19 1957												
9			4	124 / 42			4110	22		4132	1st Half Paid	MAY 31 1957	11484		2066		20.66							
10				12			300	06		306	2nd Half Paid / 1st Half Paid	SEP 10 1957 / MAY 31 1957	11441		153		1.53							
11				214			5362	114		5476	2nd Half Paid / 1st Half Paid	JUL 2 1957 / MAY 31 1957	130922 / 11443		2738		27.38							
12				24			602	12		614	2nd Half Paid / 1st Half Paid	JUL 2 1957 / MAY 31 1957	130922 / 11443		307		3.07							
13																								
14																								
15				2			50	1		50	2nd Half Paid / 1st Half Paid	JUL 2 1957 / MAY 31 1957	130922 / 11443		25		.25							
16			4	4			100			100	1st Half Paid / 2nd Half Paid	MAY 31 1957 / SEP 19 1957	11441 / 144844		50		.50							
17				16			400	08		408	PAID IN FULL	MAY 21 1957	6254		408									
18				38			952	20		972	PAID IN FULL	MAY 27 1957	6304		972									
19																								
20																								
			# 178 / 600 / 778				18244	312		18556					18217		53.39							

Assessment Roll and Tax List of Real Property in the Town of Ponto Lake, Cass County, Minnesota, for Taxes for the Year 1956.

Form SC (56) BLUE-BLACK INDELIBLE INK

* Indicate Type of Property: R-Residential, C-Commercial, I-Industrial, U-Utility, F-Farm, L-Lakeshore, T-Timber, M-Mineral

In Whose Name Assessed	To Whom Transferred	Description of Property: Subdivision	Sec. or Lot	Town or Blk.	Rng.	Number of Acres of Land: Acres	100ths	No. School District	Indicate Homestead Yes or No	Indicate Agricultural Yes or No	* Indicate Type of Property	True and Full Valuations: Land Exclusive of Structures and Improvements	Buildings and Other Structures	Machinery Permanently Attached to Real Estate	Total True and Full Value	Assessed Valuations: Rural: Homestead Up to $4,000 20%	Rural: Over $4,000 and Non-Homestead 33⅓%	Rural: Timber Land Class Ia 20%	All Other: Homestead Up to $4,000 25%	All Other: Over $4,000 and Non-Homestead 40%	All Other: Machinery Permanently Attached to Real Estate 33⅓%	Total Assessed Value	Total Assessed Value as Equalized by the Board of Review	Final Equalized Value
												Dollars	Dollars	Dollars	Dollars	Dollars	Dollars	Dollars	Dollars	Dollars	Dollars	Dollars	Dollars	Dollars
		Rinne Camp (Part of Lot 1 Sec. 16-137-29)																						
Anna H. + Alexander M. Duff	1	E.35 ft M.150 ft Lot 1						30	Yes	No	R	12			12				3			3		
" " "	2		1						"	"	"	24	200		224				56			56		
" " "	3		2						"	"	"	24			24				6			6		
Walter B. + Alice L. Chapman	4		3						No	"	L		120		120					58		58		
Leo + Ida R. Chapman + Walter Chapman	4								No	"	R	24	200		224				56			56		
Tessa M. Co[illegible] + Henry Hyink	5								No	"	L	25	305		330					82		82		
Mary Hyink																								
Edith S. Hall	6								"	"	"	25	450		475					190		190		
Florence B. Martin + Mary K. Bice	8		1						"	"	"	25	175		200					80		80		
Lulu B. Larson + Genevieve R. Schow	8		8						"	"	"	25	325		350					140		140		
Robert D. + Roberta Swanson	9		9						"	"	"	25	425		450					180		180		
Calvin H. + Alice Muir Schmitt	11		10						"	"	"	25	210		235					94		94		
Rose A. Lucas	12		11						"	"	"	25	220		245					98		98		
Frederick + Mamie Hoboge	13		12						"	"	"	25	120		145					58		58		
" " "	14		13						"	"	"	25			25					10		10		
William + Evelyn M. Scanlon	15		14						"	"	"	25			25					10		10		
Cecelia Fiesel	16		15						"	"	"	25	145		170					68		68		
Thomas D. + Frances C. Ferguson	17		16						"	"	"	25	170		195					78		78		
Paul B. + Frances E. Loomis	18		17						"	"	"	25	135		160					64		64		
F.W. Lamberton	19		18						"	"	"	25	125		150					60		60		
	20																							
												459	3225		3684				121	1280		1401		

Sold for Taxes	Valuations by School Districts as Equalized by Department of Taxation: District No. ..... Rate ..... Mills	District No. ..... Rate ..... Mills	District No. ..... Rate ..... Mills	District No. ..... Rate ..... Mills	District No. ..... Rate ..... Mills	District No. ..... Rate ..... Mills	Tax including State Homestead ..... Mills	State Tax on Non-Homestead 6.34 Mills	Special Taxes	Total Taxes		Paid	When Paid: Month	Day	Year	Number of Receipt	March Settlement 1957	June Settlement 1957	Penalty	November Settlement 1957	Penalty	Collections to First Monday in January 1958	Penalty	Delinquent on First Monday in January 1958	Total Delinquent Tax and Penalty	Remarks
	Dollars	Dollars	Dollars	Dollars	Dollars	Dollars	$ cts.	$ cts.	$ cts.	$ cts.							$ cts.	$ cts.	$ cts.	$ cts.	$ cts.	$ cts.	$ cts.	$ cts.	$ cts.	
				4 3			76			76	1	PAID IN FULL	FEB 19		1957											
				4 56			1404			1404	2	PAID IN FULL	FEB 19		1957	2473	1630									
				4 6			150			150	3	PAID IN FULL	FEB 19		1957											
				58			1454	30		1484	4	PAID IN FULL	MAY 31		1957	11442		1484								
				4 56			1404			1404	5	PAID IN FULL	FEB 4		1957	1513	1404									
				92			2306	50		2356	6	PAID IN FULL	MAY 31		1957	11444		2356								
				190			4760	102		4862	7	PAID IN FULL	MAY 31		1957	11445		4862								
				80			2004	42		2046	8	PAID IN FULL	FEB 28		1957	4035	2046									
				140			3508	74		3582	9	PAID IN FULL	MAY 31		1957	11446		3582								
				180			4510	96		4606	10	PAID IN FULL	MAY 31		1957	11447		4606								
SOLD FOR TAXES				94			2356	50		2406	11													2406		
SOLD FOR TAXES				98			2456	50		2506	12	PAID IN FULL	MAY 31		1957	11448		2506								
				58			1454	30		1484	13	PAID IN FULL	MAY 31		1957			1484								
				10			250	06		256	14	PAID IN FULL	MAY 31		1957	11449		256								
				10			250	06		256	15	PAID IN FULL	MAY 31		1957	11450		256								
				68			1704	36		1740	16	PAID IN FULL	MAY 31		1957			1740								
				78			1954	42		1996	17	PAID IN FULL	FEB 2		1957	1427	1996									
				64			1604	34		1638	18	PAID IN FULL	MAY 31		1957	11451		1638								
				60			1504	32		1536	19	PAID IN FULL	MAY 31		1957	11452		1536								
											20															
				4 121																						
				1280																						
				1401			35108	682		35790							7076	26308						2406		

Form SC (56) 50,000-8-56 PRINT, BINDERS

Assessment Roll and Tax List of Real Property in the Town of Ponto Lake

* Indicate Type of Property: R-Residential, C-Commercial, I-Industrial, U-Utility, F-Farm, L-Lakeshore, T-Timber, M-Mineral

In Whose Name Assessed	To Whom Transferred	Description of Property: Subdivision	Sec. or Lot	Town or Block	Rng.	Number of Acres of Land: Acres	Tenths	Indicate Homestead Yes or No	Indicate Applicable Tax Year	* Indicate Type of Property	No. School District	True and Full Valuations: Land Exclusive of Structures and Improvements (Dollars)	Buildings and Other Structures (Dollars)	Machinery Permanently Attached to Real Estate (Dollars)	Total True and Full Value (Dollars)	Assessed Valuations, Rural: Homestead Up to $4,000 20% (Dollars)	Over $4,000 and Non-Homestead 33⅓% (Dollars)	All Other: Timber Land Class 3c 20% (Dollars)	Homestead Up to $4,000 25% (Dollars)	Over $4,000 and Non-Homestead 40% (Dollars)	Machinery Permanently Attached to Real Estate 33⅓% (Dollars)	Total Assessed Value (Dollars)	Total Assessed Value as Equalized by the Board of Review (Dollars)	Final Equalized Value (Dollars)
Geo. F. Schattler		Ponto Point (Govt Lots 3 & 4 Sec. 8-139-29)	1	1					50	R/O	L	25			25					10		10		
" "			2						"	"	"	25			25					10		10		
" "			3						"	"	"	25			25					10		10		
" "			4						"	"	"	25			25					10		10		
" "			5						"	"	"	25			25					10		10		
" "			6						"	"	"	25			25					10		10		
" "			7						"	"	"	25			25					10		10		
" "			8						"	"	"	25			25					10		10		
Katie Miller			9		1	2			"	"	"	30	150		180					72		72		
Charles W. Miller			10		2				"	"	"	25			25					10		10		
Mae E. Schattler			11		3				"	"	"	25			25					10		10		
" "			12		4				"	"	"	25			25					10		10		
" "			13		5				"	"	"	25			25					10		10		
Geo. F. Schattler			14		6				"	"	"	25			25					10		10		
" "			15		7				"	"	"	25			25					10		10		
Kenneth S. Schattler			16		8				"	"	"	25			25					10		10		
" "			17		9				"	"	"	25			25					10		10		
~~Robert Kilian U. Moore~~ Edward & Margaret Fallgatt			18		10				"	"	"	25	100		125					50		50		
~~R. F. Henderson~~ R. J. Yung, Bergh			19		11				"	"	"	25	110		135					54		54		
" "			20		S½ of Lot	12			"	"	"	25			25					10		10		
												505	360		865					346		346		

Sold for Taxes	Valuations by School Districts as Equalized by Department of Taxation: District No. ..... Rate ..... Mills	District No. ..... Rate ..... Mills	District No. ..... Rate ..... Mills	District No. 70 Rate 25.50 Mills	District No. ..... Rate ..... Mills	District No. ..... Rate ..... Mills	Tax including State Homestead ..... Mills	State Tax on Non-Homestead 3¾ Mills	Special Taxes	Total Taxes	Paid	When Paid: Month	Day	Year	Number of Receipt	March Settlement 1957	June Settlement 1957	Penalty	November Settlement 1957	Penalty	Collections to First Monday in January 1958	Penalty	Delinquent on First Monday in January 1958	Total Delinquent Tax and Penalty	Remarks
	Dollars	Dollars	Dollars	Dollars	Dollars	Dollars	$ cts.	$ cts.	$ cts.	$ cts.						$ cts.	$ cts.	$ cts.	$ cts.	$ cts.	$ cts.	$ cts.	$ cts.	
1				10			250	06		256	1 PAID IN FULL	MAY	31	1957	11455		256							
2				10			250	06		256	2 PAID IN FULL	MAY	31	1957			256							
3				10			250	06		256	3 PAID IN FULL	MAY	31	1957			256							
4				10			250	06		256	4 PAID IN FULL	MAY	31	1957			256							
5				10			250	06		256	5 PAID IN FULL	MAY	31	1957			256							
6				10			250	06		256	6 PAID IN FULL	MAY	31	1957			256							
7				10			250	06		256	7 PAID IN FULL	MAY	31	1957			256							
8				10			250	06		256	8 PAID IN FULL	MAY	31	1957			256							
9				72			1804	38		1842	9 PAID IN FULL	FEB	8	1957	1933	20 48								
10				10			250	06		256	10 PAID IN FULL	FEB	8	1957										
11				10			250	06		256	11 PAID IN FULL	MAY	31	1957	11452		256							
12				10			250	06		256	12 PAID IN FULL	MAY	31	1957			256							
13				10			250	06		256	13 PAID IN FULL	MAY	31	1957			256							
14				10			250	06		256	14 PAID IN FULL	MAY	31	1957	11454		256							
15				10			250	06		256	15 PAID IN FULL	MAY	31	1957			256							
16				10			250	06		256	16 PAID IN FULL	MAY	31	1957	11456		256							
17				10			250	06		256	17 PAID IN FULL	MAY	31	1957			256							
18				50			1252	26		1278	18 PAID IN FULL	MAY	31	1957	11457		1278							
19				54			1354	28		1382	19 PAID IN FULL	MAY	10	1957	6626									
20				10			250	06		256	20 PAID IN FULL	MAY	10	1957			1038							
				346			8660	194		8854						20 48	6756							

Assessment Roll and Tax List of Real Property in the Town of Ponto Lake, Cass County, Minnesota, for Taxes for the Year 1956.

Form SC (56) BLUE-BATE BOOKLET, BINGHAM

* Indicate Type of Property: R-Residential, C-Commercial, I-Industrial, U-Utility, F-Farm, L-Lakeshore, T-Timber, M-Mineral

	In Whose Name Assessed	To Whom Transferred	Description of Property: Subdivision	Sec. or Lot	Town or Block	Reg.	Number of Acres of Land: Acres	100ths	No. School District	Indicate Homestead Tax or No	Indicate Agricultural Tax or No	* Indicate Type of Property	True and Full Valuations: Land Exclusive of Structures and Improvements (Dollars)	Buildings and Other Structures (Dollars)	Machinery Permanently Attached to Real Estate (Dollars)	Total True and Full Value (Dollars)	Assessed Valuations: Rural: Homestead Up to $4,000 20% (Dollars)	Rural: Over $4,000 Not Homestead 33⅓% (Dollars)	All Other: Timber Land Class 2c 20% (Dollars)	All Other: Homestead Up to $4,000 25% (Dollars)	All Other: Over $4,000 and Not Homestead 40% (Dollars)	All Other: Machinery Permanently Attached to Real Estate 33⅓% (Dollars)	Total Assessed Value (Dollars)	Total Assessed Value as Equalized by the Board of Review (Dollars)	Final Equalized Value (Dollars)
1	Sterling F. Sargent & Lilian Buckhorn		Ponto Point	N½ of	12	2			50	70	70	L	25			25					10		10		
2	" " " "				13					"	"	"	25	230		255					98		98		
3	Guy B. & Blanche A. Williams				14					"	"	"	25	135		160					64		64		
4	" " "				15					"	"	"	25			25					10		10		
5	Situs B. & Juanita M. Sargent				16					90	"	R	25	435		460				115			115		
6	Frances A. & Carl M. Sargent & son Frances A. & Frank Fishback				17 less S.9.7'					70	"	L	35	260		295					114		114		
7	Situs & Juanita M. Sargent		S.9.7' of Lot	17						90	"	"	12			12				3			3		
8	Frances A. & Frank Fishback			18						70	"	"	25			25					10		10		
9	George J. Schotter		Outlot	U						"	"	"	30	120		150					60		60		
10																									
11																									
12																									
13																									
14																									
15																									
16																									
17																									
18																									
19																									
20																									
													217	1170		1387				118	366		484		

Valuations by School Districts as Equalized by Department of Taxation

	Sold for Taxes	District No. ..... Rate ..... Mills (Dollars)	District No. ..... Rate ..... Mills (Dollars)	District No. 2 Rate 24.7 Mills (Dollars)	District No. ..... Rate ..... Mills (Dollars)	District No. ..... Rate ..... Mills (Dollars)	Tax including State Homestead ..... Mills ($ cts.)	State Tax on Non-Homestead 5.34 Mills ($ cts.)	Special Taxes ($ cts.)	Total Taxes ($ cts.)	Paid	When Paid (Month Day Year)	Number of Receipt	March Settlement 1957 ($ cts.)	June Settlement 1957 ($ cts.)	Penalty ($ cts.)	November Settlement 1957 ($ cts.)	Penalty ($ cts.)	Collections to First Monday in January 1958 ($ cts.)	Penalty ($ cts.)	Delinquent on First Monday in January 1958 ($ cts.)	Total Delinquent Tax and Penalty ($ cts.)	Remarks
1				10			250	06		256	PAID IN FULL	APR 24 1957	3761		276								
2				98			2456	52		2508	PAID IN FULL	APR 24 1957											
3				64			1604	34		1638	PAID IN FULL	MAY 31 1957	11458		1638								
4				10			250	06		256	PAID IN FULL	MAY 31 1957			256								
5			N 115				2882			2882	PAID IN FULL	JAN 23 1957	213	2882									
6				114			2856	60		2916	PAID IN FULL	MAR 18 1958	5721		2916								
7			N 3				76			76	PAID IN FULL	JAN 23 1957	213	76									
8				10			250	06		256	PAID IN FULL	MAR 18 1958	5721		256								
9				60			1504	32		1536	PAID IN FULL	MAY 31 1957	11455		1536								
10																							
11																							
12																							
13																							
14																							
15																							
16																							
17																							
18																							
19																							
20																							
			N 118 / 366 / 482				12128	196		12324				2882	9366								

Assessment Roll and Tax List of Real Property in the Towns of Pente Lake, Cass County, Minnesota, for Taxes for the Year 1956.

Form SC (56) [illegible]

* Indicate Type of Property: R-Residential, C-Commercial, I-Industrial, U-Utility, F-Farm, L-Lakeshore, T-Timber, M-Mineral

	In Whose Name Assessed	To Whom Transferred	Description of Property: Subdivision	Sec. or Lot	Town of Block	Reg.	Number of Acres of Land: Acres	Tenths	Indicate Homestead Yes or No	Indicate Agricultural Yes or No	* Indicate Type of Property	No. School District	True and Full Valuations: Land Exclusive of Structures and Improvements	Buildings and Other Structures	Machinery Permanently Attached to Real Estate	Total True and Full Value	Assessed Valuations: Rural: Homestead Up to $4,000 20%	Rural: Over $4,000 and Non-Homestead 33⅓%	All Other: Timber Land Class 3a 20%	All Other: Homestead Up to $4,000 25%	All Other: Over $4,000 and Non-Homestead 40%	All Other: Machinery Permanently Attached to Real Estate 33⅓%	Total Assessed Value	Total Assessed Value as Equalized by the Board of Review	Final Equalized Value	Sold for Taxes
													Dollars	Dollars	Dollars	Dollars	Dollars	Dollars	Dollars	Dollars	Dollars	Dollars	Dollars	Dollars	Dollars	
	Arthur A. & Luella R. Anderson		Nepenee Beach (2.4 Acs of Lot 1 Sec 32-139-29)	1					Yes	No	L		24			24										
	" " "			2					"	"	R		34	50		84				6			6			
	" " "			3					"	"	"		24			24				131			131			
	" " "			4					96	"	C		25	75		100				6			6			
	" " "			5					96	"	R		24			24					40		40			
	John J. & Marie Ulmann			6					96	"	L		25	85		110				6			6			
	Arthur A. & Luella R. Anderson			7					"	"	R		25			25					44		44			
	" " "			8					"	"	L		25			25					10		10			
	" " "			9					"	"	C		25	100		125					10		10			
	" " "			10					"	"	"		25			25					50		50			
	" " "			11					"	"	"		25			25					10		10			
	" " "			12					"	"	"		25	95		120					48		48			
	" " "			13					"	"	L		25			25					10		10			
	" " "			14					"	"	C		25	90		115					46		46			
	" " "			15					"	"	L		25			25					10		10			
	" " "			16					"	"	"		25	120		145					58		58			
	" " "			17					"	"	"		25			25					10		10			
	" " "			18					"	"	"		25	120		145					58		58			
	" " "			19					"	"	"		25			25					10		10			
	" " "			20					"	"	"		25	95		120					48		48			
													496	1275		1891				149	510		659			

	Valuations by School Districts as Equalized by Department of Taxation: District No. ..... Rate ..... Mills	District No. ..... Rate ..... Mills	District No. ..... Rate ..... Mills	District No. 1 Rate 24.5 Mills	District No. ..... Rate ..... Mills	District No. ..... Rate ..... Mills	Tax Including State Homestead ..... Mills	State Tax on Non-Homestead 534 Mills	Special Taxes	Total Taxes		Paid	When Paid: Month Day Year	Number of Receipt	March Settlement 1957	June Settlement 1957	Penalty	November Settlement 1957	Penalty	Collections to First Monday in January 1958	Penalty	Delinquent on First Monday in January 1959	Total Delinquent Tax and Penalty	Remarks
	Dollars	Dollars	Dollars	Dollars	Dollars	Dollars	$ cts.	$ cts.	$ cts.	$ cts.					$ cts.	$ cts.	$ cts.	$ cts.	$ cts.	$ cts.	$ cts.	$ cts.	$ cts.	
1				# 6			150			150	1	2nd Half Paid / 1st Half Paid	AUG 17 1957 / MAY 31 1957			75							
2				# 131			3282			3282	2	2nd Half Paid / 1st Half Paid	AUG 17 1957 / MAY 31 1957	13480		1647							
3				# 6			150			150	3	2nd Half Paid / 1st Half Paid	AUG 17 1957 / MAY 31 1957	1140		75		23 75					
4				40			1002	22		1024	4	2nd Half Paid / 1st Half Paid	AUG 17 1957 / MAY 31 1957			512							
5				# 6			150			150	5	2nd Half Paid / 1st Half Paid	AUG 17 1957 / MAY 31 1957			75							
6				47			1102	24		1126	6	PAID IN FULL	MAY 31 1957	11454		1126							
7				10			250	06		256	7	2nd Half Paid / 1st Half Paid	AUG 17 1957 / MAY 31 1957			128							
8				10			250	06		256	8	2nd Half Paid / 1st Half Paid	AUG 17 1957 / MAY 31 1957			128							
9				50			1252	26		1278	9	2nd Half Paid / 1st Half Paid	AUG 17 1957 / MAY 31 1957			639							
10				10			250	06		256	10	2nd Half Paid / 1st Half Paid	AUG 17 1957 / MAY 31 1957			128							
11				48			1202	26		1228	11	2nd Half Paid / 1st Half Paid	AUG 17 1957 / MAY 31 1957			614							
12				10			250	06		256	12	2nd Half Paid / 1st Half Paid	AUG 17 1957 / MAY 31 1957	13480		128		54 49					
13				46			1152	24		1176	13	2nd Half Paid / 1st Half Paid	AUG 17 1957 / MAY 31 1957	1140		588							
14				10			250	06		256	14	2nd Half Paid / 1st Half Paid	AUG 17 1957 / MAY 31 1957			128							
15				58			1454	30		1484	15	2nd Half Paid / 1st Half Paid	AUG 17 1957 / MAY 31 1957			742							
16				10			250	06		256	16	2nd Half Paid / 1st Half Paid	AUG 17 1957 / MAY 31 1957			128							
17				58			1454	30		1484	17	2nd Half Paid / 1st Half Paid	AUG 17 1957 / MAY 31 1957			742							
18				10			250	06		256	18	2nd Half Paid / 1st Half Paid	AUG 17 1957 / MAY 31 1957			128							
19				48			1202	26		1228	19	2nd Half Paid / 1st Half Paid	AUG 17 1957 / MAY 31 1957			614							
20				48			1202	26		1228	20	2nd Half Paid / 1st Half Paid	AUG 17 1957 / MAY 31 1957			614							
				# 149																				
				510																				
				659			16504	276		16780						8953		2827						

Assessment Roll and Tax List of Real Property in the Town of Ponto Lake, Cass County, Minnesota, for Taxes for the Year 1956.

Form SC (56) MILLS-DATE BINDERY, MINNEAPOLIS

* Indicate Type of Property: R-Residential, C-Commercial, I-Industrial, U-Utility, F-Farm, L-Lakeshore, T-Timber, M-Mineral

	IN WHOSE NAME ASSESSED	TO WHOM TRANSFERRED	DESCRIPTION OF PROPERTY: SUBDIVISION	Sec. or Lot	Town or Block	Reg.	Number of Acres of Land: Acres	100ths	No. School District	Indicate Homestead Tax No	Indicate Agricultural Tax No	* Indicate Type of Property	TRUE AND FULL VALUATIONS: LAND Exclusive of Structures and Improvements (Dollars)	BUILDINGS and Other Structures (Dollars)	MACHINERY Permanently Attached to Real Estate (Dollars)	TOTAL True and Full Value (Dollars)	ASSESSED VALUATIONS: RURAL: Homestead Up to $1,000 20% (Dollars)	RURAL: Over $4,000 and Non-Homestead 33⅓% (Dollars)	ALL OTHER: Timber Land Class 3c 20% (Dollars)	ALL OTHER: Homestead Up to $1,000 25% (Dollars)	ALL OTHER: Over $4,000 and Non-Homestead 40% (Dollars)	ALL OTHER: MACHINERY Permanently Attached to Real Estate 33⅓% (Dollars)	TOTAL ASSESSED VALUE (Dollars)	Total Assessed Value as Equalized by the Board of Review (Dollars)	FINAL EQUALIZED VALUE (Dollars)
			Mapanie Beach						11																
1	Arthur O. & Luella K. Anderson			21					30	7/10	7/10	L	25	80		105					42		42		
2	" " "			22					"	"	"	"	25	95		120					48		48		
3																									
4																									
5																									
6																									
7																									
8																									
9																									
10																									
11																									
12																									
13																									
14																									
15																									
16																									
17																									
18																									
19																									
20																									
													50	175		225					90		90		

	SOLD FOR TAXES	VALUATIONS BY SCHOOL DISTRICTS AS EQUALIZED BY DEPARTMENT OF TAXATION: District No. ..... Rate ..... Mills	District No. ..... Rate ..... Mills	District No. ..... Rate ..... Mills	District No. 11 Rate 74.5 Mills	District No. ..... Rate ..... Mills	District No. ..... Rate ..... Mills	Tax including State Homestead ..... Mills	State Tax on Non-Homestead 534 Mills	SPECIAL TAXES	TOTAL TAXES		PAID	WHEN PAID: Month Day Year	Number of Receipt	March Settlement 1957	June Settlement 1957	Penalty	November Settlement 1957	Penalty	Collections to First Monday in January 1958	Penalty	Delinquent on First Monday in January 1958	Total Delinquent Tax and Penalty	REMARKS
		Dollars	Dollars	Dollars	Dollars	Dollars	Dollars	$ cts.	$ cts.	$ cts.	$ cts.					$ cts.	$ cts.	$ cts.	$ cts.	$ cts.	$ cts.	$ cts.	$ cts.	$ cts.	
1					74			1052	22		1074	1	2nd Half Paid 1st Half P.D.	AUG 17 1957 MAY 31 1957	13490		537		11.51						
2					48			1202	26		1228	2	2nd Half Paid 1st Half P.D.	AUG 17 1957 MAY 31 1957	11420		614								
3												3													
4												4													
5												5													
6												6													
7												7													
8												8													
9												9													
10												10													
11												11													
12												12													
13												13													
14												14													
15												15													
16												16													
17												17													
18												18													
19												19													
20												20													
					90			2254	48		2302						1151		1151						

Assessment Roll and Tax List of Real Property in the Town of Posto Beka, Cass County, Minnesota, for Taxes for the Year 1956.

Form SC (55) [illegible]

* Indicate Type of Property: R-Residential, C-Commercial, I-Industrial, U-Utility, F-Farm, L-Lakeshore, T-Timber, M-Mineral

	In Whose Name Assessed	To Whom Transferred	Description of Property: Subdivision (Plat of East Shore (Part of Lot 4 - Sec. 10-134-29))	Sec. or Lot	Town or Block	Rng.	Number of Acres of Land: Acres	100ths	No. School District	Indicate Homestead Tax or No	Indicate Agricultural Tax or No	Indicate Type of Property	True and Full Valuations: Land Exclusive of Structures and Improvements (Dollars)	Buildings and Other Structures (Dollars)	Machinery Permanently Attached to Real Estate (Dollars)	Total True and Full Value (Dollars)	Assessed Valuations: Rural: Homestead Up to $4,000 20% (Dollars)	Rural: Over $4,000 and Non-Homestead 33⅓% (Dollars)	All Other: Timber Land Class 3a 20% (Dollars)	All Other: Homestead Up to $1,000 25% (Dollars)	All Other: Over $4,000 and Non-Homestead 40% (Dollars)	All Other: Machinery Permanently Attached to Real Estate 33⅓% (Dollars)	Total Assessed Value (Dollars)	Total Assessed Value as Equalized by the Board of Review (Dollars)	Final Equalized Value (Dollars)	Remarks
1	Donner S. + Dorothy C. Baldwin			1					50	No	No	R	25			25					10		10			
2	" " "			2						"	"	"	30	140		170					68		68			
3	" " "			3						"	"	"	25			25					10		10			
4	Charles + Tillie Brown			4						No	"	R	24			24				6			6			
5	" " "			5						"	"	"	24	380		404				101			101			
6	Earl J. + Alma M. Ashmore			6						"	No	"	25			25					10		10			
7	" " "			7						"	"	"	25			25					10		10			
8	Charles H. + Tillie S. Brown			8						"	"	"	25			25					10		10			
9	" " "			9						"	"	"	25			25					10		10			
10	" " "			10						"	"	"	25			25					10		10			
11	" " "			11						"	"	"	25			25					10		10			
12	Neil + Gillian Cherry			12						"	"	"	25			25					10		10			
13	" " "			13						"	"	"	25			25					10		10			
14	Addie E. + Melvin C. Woodworth			14						"	"	"	25	75		100					40		40			
15	" " "			15						"	"	"	25	200		225					210		210			
16	" " "			16						"	"	"	25			25					10		10			
17	" " "			17						"	"	"	25			25					10		10			
18	Stephen C. + Rae Collins			18						"	"	"	25			25					10		10			
19	" " " "			19						"	"	"	25	200		225					90		90			
20																										
													425	1296		1721				101	538	145				

	Sold for Taxes	Validations by School Districts as Equalized by Department of Taxation: District No. ..... Rate ..... Mills	District No. ..... Rate ..... Mills	District No. ..... Rate ..... Mills	District No. ..... Rate ..... Mills	District No. ..... Rate ..... Mills	District No. ..... Rate ..... Mills	Tax including State Homestead ..... Mills	State Tax on Non-Homestead 53.4 Mills	Special Taxes	Total Taxes	Receipt	Paid	When Paid: Month	Day	Year	Number of Receipt	March Settlement 1957	June Settlement 1957	Penalty	November Settlement 1957	Penalty	Collections to First Monday in January 1958	Penalty	Delinquent on First Monday in January 1958	Total Delinquent Tax and Penalty	Remarks
1		10						250	06		256	1														
2		68						1764	36		1740	2													256	
3		10						250	06		256	3													1740	1914
4		6						150			150	4	PAID IN FULL	MAY	31	1957			150						256	282
5		101						2530			2530	5	PAID IN FULL	MAY	31	1957	11460		2530							
6	SOLD FOR TAXES	10						250	06		256	6	PAID IN FULL	APR	17	1957	11211		512							
7	SOLD FOR TAXES	10						250	06		256	7	PAID IN FULL	APR	17	1957			-							
8		10						250	06		256	8	PAID IN FULL	MAY	31	1957			256							
9		10						250	06		256	9	PAID IN FULL	MAY	31	1957	11460		256							
10		10						250	06		256	10	PAID IN FULL	MAY	31	1957			256							
11		10						250	06		256	11	PAID IN FULL	MAY	31	1957			256							
12		10						250	06		256	12	PAID IN FULL	MAY	31	1957			256							
13		10						250	06		256	13	PAID IN FULL	MAY	31	1957	11461		256							
14		40						1002	22		1024	14	2nd Half Paid / 1st Half Paid	OCT / MAY	1 / 31	1957 / 1957			512							
15		210						5262	112		5374	15	2nd Half Paid / 1st Half Paid	OCT / MAY	1 / 31	1957 / 1957	11462		2687							
16		10						250	06		256	16	2nd Half Paid / 1st Half Paid	OCT / MAY	1 / 31	1957 / 1957	15315		128		3455					
17		10						250	06		256	17	2nd Half Paid / 1st Half Paid	OCT / MAY	1 / 31	1957 / 1957			128							
18		10						250	06		256	18	PAID IN FULL	MAY	31	1957	7400		2560							
19		90						2256	48		2304	19	PAID IN FULL	MAY	31	1957										
20												20														
		$ 107 538 645						16154	296		16450								10743		3455				2252	

Form SC (55) 50,000-5-1-55 Schedule

* Indicate Type of Property: R-Residential, C-Commercial, I-Industrial, U-Utility, F-Farm, L-Lakeshore, T-Timber, M-Mineral

	In Whose Name Assessed	To Whom Transferred	Description of Property: Subdivision	Sec. or Lot	Town or Block	Rng.	Number of Acres of Land: Acres	Hundredths	Sec. School District	Indicate Homestead Tax or No	Indicate Agricultural Tax or No	Indicate Type of Property	True and Full Valuations: Land Exclusive of Structures and Improvements	Buildings and Other Structures	Machinery Permanently Attached to Real Estate	Total True and Full Value	Assessed Valuations: Rural: Homestead Up to $4,000 20%	Rural: Over $4,000 and Non-Homestead 33⅓%	Rural: Timber Land Class 2c 20%	All Other: Homestead Up to $4,000 25%	All Other: Over $4,000 and Non-Homestead 40%	All Other: Machinery Permanently Attached to Real Estate 33⅓%	Total Assessed Value	Total Assessed Value as Equalized by the Board of Review	Final Equalized Value
													Dollars	Dollars	Dollars	Dollars	Dollars	Dollars	Dollars	Dollars	Dollars	Dollars	Dollars	Dollars	Dollars
			Plat of East Shore						4																
1	Marion & Marion R. Wolford			20					30	No	No	2	25			25					10		10		
2	" " "			21						"	"	"	25			25					10		10		
3	" " "			22						"	"	"	25			25					10		10		
4	" " "			23						"	"	"	25	340		365					146		146		
5	" " "			24						"	"	"	30			30					12		12		
6	" " "			25						"	"	"	5			5					2		2		
7	John & Bessie Jones			26						"	"	"	25			25					10		10		
8	" " "			27						"	"	"	25	660		685					274		274		
9	" " "			28						"	"	"	25			25					10		10		
10	Fred H. & Marion J. Bartholomew			29						"	"	"	25			25					10		10		
11	" " "			30						"	"	"	25			25					10		10		
12	" " "			31						"	"	"	25	550		575					230		230		
13	" " "			32						"	"	"	25			25					10		10		
14	" " "			33						"	"	"	25			25					10		10		
15	Fred W. Berg			34						"	"	"	25	160		185					74		74		
16	" "			35						"	"	"	25			25					10		10		
17	Leon O. Smith			36						"	"	"	25	375		400					160		160		
18	" "			37						"	"	"	25			25					10		10		
19	Ward W. & Ellen R. Boyd			38						"	"	"	25	160		185					74		74		
20	" " "			39						"	"	"	25			25					10		10		
													455	2345		2800					1092		1092		

	Sold for Taxes	Valuations by School Districts as Equalized by Department of Taxation: District No. ..... Rate ..... Mills	District No. ..... Rate ..... Mills	District No. ..... Rate ..... Mills	District No. 2 Rate 64.5 Mills	District No. ..... Rate ..... Mills	District No. ..... Rate ..... Mills	Tax including State Homestead ..... Mills	State Tax on Non-Homestead 5.34 Mills	Special Taxes	Total Taxes		Paid	When Paid: Month	Day	Year	Number of Receipt	March Settlement 1957	June Settlement 1957	Penalty	November Settlement 1957	Penalty	Collections to First Monday in January 1958	Penalty	Delinquent on First Monday in January 1958	Total Delinquent Tax and Penalty	Remarks
		Dollars	Dollars	Dollars	Dollars	Dollars	Dollars	$ cts.	$ cts.	$ cts.	$ cts.							$ cts.	$ cts.	$ cts.	$ cts.	$ cts.	$ cts.	$ cts.	$ cts.	$ cts.	
1					10			250	06		256	1	2nd Half Paid / 1st Half Paid	MAY 31 / MAY 21		1957 / 1957										
2					10			250	06		256	2	2nd Half Paid / 1st Half Paid	MAY 31 / MAY 21		1957 / 1957										
3					10			250	06		256	3	2nd Half Paid / 1st Half Paid	MAY 31 / MAY 21		1957 / 1957	11954		2430							
4					146			3658	78		3736	4	2nd Half Paid / 1st Half Paid	MAY 31 / MAY 21		1957 / 1957	11923		2430							
5					12			300	06		306	5	2nd Half Paid / 1st Half Paid	MAY 31 / MAY 21		1957 / 1957										
6					2			50	1		51	6	2nd Half Paid / 1st Half Paid	MAY 31 / MAY 21		1957 / 1957										
7					10			250	06		256	7	PAID IN FULL	MAY 31		1957			256							
8					274			6866	146		7012	8	PAID IN FULL	MAY 31		1957	11963		7012							
9					10			250	06		256	9	PAID IN FULL	MAY 31		1957			256							
10					10			250	06		256	10	PAID IN FULL	MAY 31		1957			256							
11					10			250	06		256	11	PAID IN FULL	MAY 31		1957	11964		256							
12					230			5764	122		5886	12	PAID IN FULL	MAY 31		1957			5886							
13					10			250	06		256	13	PAID IN FULL	MAY 31		1957			256							
14					10			250	06		256	14	PAID IN FULL	MAY 31		1957	11964		256							
15					74			1854	40		1894	15	PAID IN FULL	MAY 31		1957			1894							
16					10			250	06		256	16	PAID IN FULL	MAY 31		1957	11965		256							
17					160			4010	86		4096	17	PAID IN FULL	MAY 31		1957	11966		4096							
18					10			250	06		256	18	PAID IN FULL	MAY 31		1957			256							
19					74			1854	40		1894	19	PAID IN FULL	MAY 31		1957	11967		1894							
20					10			250	06		256	20	PAID IN FULL	MAY 31		1957			256							
					1092			27356	590		27946								27946								

Assessment Roll and Tax List of Real Property in the Town of Pente Lake, Cass County, Minnesota, for Taxes for the Year 1956.

Form 5C (56) SALLEE-DATE PRINTERS, SPOKANE, WASH.

* Indicate Type of Property: R-Residential, C-Commercial, I-Industrial, U-Utility, F-Farm, L-Lakeshore, T-Timber, M-Mineral

	In Whose Name Assessed	To Whom Transferred	Description of Property: Subdivision	Sec. or Lot	Town or Block	Rng.	Number of Acres of Land: Acres	Hdths	No. School District	Indicate Homestead Yes or No	Indicate Agricultural Yes or No	Indicate Type of Property*	True and Full Valuations: Land Exclusive of Structures and Improvements	Buildings and Other Structures	Machinery Permanently Attached to Real Estate	Total True and Full Value	Assessed Valuations: Rural: Homestead Up to $4,000 20%	Rural: Over $4,000 and Non-Homestead 33⅓%	All Other: Timber Land Class 3c 20%	All Other: Homestead Up to $4,000 25%	All Other: Over $4,000 and Non-Homestead 40%	All Other: Machinery Permanently Attached to Real Estate 33⅓%	Total Assessed Value	Total Assessed Value as Equalized by the Board of Review	Final Equalized Value
							Acres	Hdths					Dollars	Dollars	Dollars	Dollars	Dollars	Dollars	Dollars	Dollars	Dollars	Dollars	Dollars	Dollars	Dollars
1	Arthur M. + Wilma Prettigu		Plat of East Shore						11																
	~~Charles C. + Jennie S. Rodgers~~									30	No	No	L												
							40																		
2			Piece of lot 40 - 24.9' in S.W. Cor. thence N. to S.E. Cor. thence to place of beg.						11					5		5									
	Ward J. + Ellen F. Boyd																				150		150		
3																					2		2		
4																									
5																									
6	Ruth Lyons Sewell						41		11				35	240		275					106		106		
7	E. B. + Evangeline S. Maynard						42		11				35	240		275					106		106		
8	" " "						43		11				35	200		235					90		90		
9	Fred W. + Marion F. Bartholomew		Outlot		C				11				5			5					2		2		
10																									
11																									
12																									
13																									
14																									
15																									
16																									
17																									
18																									
19																									
20																									
													110	1080		1190					456		456		

	Sold for Taxes	Valuations by School Districts as Equalized by Department of Taxation: District No. ..... Rate ..... Mills	District No. ..... Rate ..... Mills	District No. ..... Rate ..... Mills	District No. 4 Rate 34.5 Mills	District No. ..... Rate ..... Mills	District No. ..... Rate ..... Mills	Tax including State Homestead ..... Mills	State Tax on Non-Homestead 5.34 Mills	Special Taxes	Total Taxes	Paid	When Paid: Month Day Year	Number of Receipt	March Settlement 1957	June Settlement 1957	Penalty	November Settlement 1957	Penalty	Collections to First Monday in January 1958	Penalty	Delinquent on First Monday in January 1958	Total Delinquent Tax and Penalty	Remarks
		Dollars	Dollars	Dollars	Dollars	Dollars	Dollars	$ cts.	$ cts.	$ cts.	$ cts.				$ cts.	$ cts.	$ cts.	$ cts.	$ cts.	$ cts.	$ cts.	$ cts.	$ cts.	
1					150			3756	80		2836	1 2nd Half Paid	2nd Half Paid SEP 10 1957 / 1st Half Paid MAY 31 1957	11470 / 11461		1919		1919					
2	SOLD FOR TAXES				2			50	—		50	2 PAID IN FULL	MAY 31 1957	11469		50								
3												3												
4												4												
5												5												
6	SOLD FOR TAXES				106			2656	56		2712	6 PAID IN FULL	MAY 31 1957	9667		2712								
7					106			2656	56		2712	7 PAID IN FULL	MAY 31 1957	11038		2712								
8					90			2256	48		2304	8 PAID IN FULL	MAY 31 1957			2304								
9					2			50	—		50	9 PAID IN FULL	MAY 31 1957	11464		50								
10												10												
11												11												
12												12												
13												13												
14												14												
15												15												
16												16												
17												17												
18												18												
19												19												
20												20												
					456			11426	240		11666					9747		1919						

Assessment Roll and Tax List of Real Property in the Town of Ponto Beach

Form 5C (56) 50-LB-3478 SHEPARD, BINGHAMPTON

* Indicate Type of Property: R-Residential, C-Commercial, I-Industrial, U-Utility, F-Farm, L-Lakeshore, T-Timber, M-Mineral

In Whose Name Assessed	To Whom Transferred	Description of Property: Subdivision	Sec. or Lot	Town or Block	Reg.	Number of Acres of Land: Acres	100ths	No. School District	Indicate Homestead Tax Re	Indicate Total Tax Re	Indicate Type of Prop. *	True and Full Valuations: Land Exclusive of Structures and Improvements	Buildings and Other Structures	Machinery Permanently Attached to Real Estate	Total True and Full Value	Assessed Valuations: Rural: Homestead Up to $1,000 20%	Rural: Over $4,000 and Non-Homestead 33⅓%	All Other: Timber Land Class 3c 20%	All Other: Homestead Up to $1,000 25%	All Other: Over $4,000 and Non-Homestead 40%	Machinery Permanently Attached to Real Estate 33⅓%	Total Assessed Value	Total Assessed Value Equalized by the Board of Review	Final Equalized Value
		Ada Pine Beach (Part of Lots 3-Sec 27-134-24)						#				Dollars	Dollars	Dollars	Dollars	Dollars	Dollars	Dollars	Dollars	Dollars	Dollars	Dollars	Dollars	Dollars
W. J. & Mary Ann Hanselin		1	1					50	7/0	7/0	L	36	120		156									
~~Margaret K. Hildred~~		2	2						7/0	"	"		300						134	45		179		
Frank H. & Linda E. Bell		3	3						"	"	6		30		30					12		12		
" " "		4	4						"	"	"		35	100	135					54		54		
Albert R. & Helen G. Anderson		5	5						"	"	"		35	100	135					54		54		
M. & Lydia H. Ralstad		6	6						"	"	1/2		35	90	125					50		50		
" " "		7	7						"	"	"		35	160	195					78		78		
Fred W. & Marie T. Magdsick		8	8						"	"	"		35	325	360					104		104		
Arnid H. & Marguerite K. Berg		9	9						"	"	"		35		35					14		14		
Glenn J. & Irene E. Hines		10	10						"	"	1/2		35	75	110					44		44		
" " "		11	11						"	"	"		35	65	100					40		40		
" " "		12	12						"	"	"		35	60	95					38		38		
" " "		13	13						"	"	"		35	125	160					64		64		
" " "		14	14						7/10	"	R		36	192	228				52			52		
" " "		15	15						7/10	"	C		35	75	110					44		44		
" " "		16	16						"	"	"		35	90	125					50		50		
" " "		17	17						1/20	"	R		32		32				8			8		
" " "		18	18						1/20	"	"		32		32				8			8		
		19																						
		20																						
												416	1950		2366				502	706		908		

Sold for Taxes	Valuations by School Districts as Equalized by Department of Taxation: District No. ..... Rate ..... Mills	District No. ..... Rate ..... Mills	District No. ..... Rate ..... Mills	District No. 1.5 Rate 4.5 Mills	District No. ..... Rate ..... Mills	District No. ..... Rate ..... Mills	Tax including State Homestead ..... Mills	State Tax on Non-Homestead 5.34 Mills	Special Taxes	Total Taxes	Paid	When Paid: Month Day Year	Number of Receipt	March Settlement 1957	June Settlement 1957	Penalty	November Settlement 1957	Penalty	Collections to Five Monday in January 1958	Penalty	Delinquent on First Monday in January 1958	Total Delinquent Tax and Penalty	Remarks
	Dollars	Dollars	Dollars	Dollars	Dollars	Dollars	$ cts.	$ cts.	$ cts.	$ cts.				$ cts.	$ cts.	$ cts.	$ cts.	$ cts.	$ cts.	$ cts.	$ cts.	$ cts.	
1				$ 134 48			45 60	24		45 86	PAID IN FULL	MAY 31 1957	11470		45 86								
2				12			3 00	06		3 06	PAID IN FULL	MAY 31 1957			3 06								
3				12			3 00	06		3 06	PAID IN FULL	MAY 31 1957	11471		3 06								
4				54			13 54	28		13 82	PAID IN FULL	MAY 31 1957			13 82								
5				54			13 54	28		13 82	PAID IN FULL	MAY 31 1957	11472		13 82								
6				50			12 52	26		12 78	PAID IN FULL	MAY 31 1957			12 78								
7				78			19 54	42		19 96	PAID IN FULL	MAY 31 1957	11098		19 96								
8				104			26 06	56		26 62	PAID IN FULL	MAY 31 1957	11473		26 62								
9				14			3 50	08		3 58	PAID IN FULL	MAY 31 1957	11474		3 58								
10				44			11 02	24		11 26	2nd Half Paid 1st Half Paid	JUL 2 2 1957 MAY 31 1957			5 63		5 63						
11				40			10 02	22		10 24	2nd Half Paid 1st Half Paid	JUL 2 2 1957 MAY 31 1957			5 12		5 12						
12				38			9 52	20		9 72	2nd Half Paid 1st Half Paid	JUL 2 2 1957 MAY 31 1957			4 86		4 86						
13				64			16 04	34		16 38	2nd Half Paid 1st Half Paid	JUL 2 2 1957 MAY 31 1957	13080		8 19		8 19						
14				$ 52			13 02			13 02	2nd Half Paid 1st Half Paid	JUL 2 2 1957 MAY 31 1957	11077		6 51		6 51						
15				44			11 02	24		11 26	2nd Half Paid 1st Half Paid	JUL 2 2 1957 MAY 31 1957			5 63		5 63						
16				50			12 52	26		12 78	2nd Half Paid 1st Half Paid	JUL 2 2 1957 MAY 31 1957			6 39		6 39						
17				$ 8			2 00			2 00	2nd Half Paid 1st Half Paid	JUL 2 2 1957 MAY 31 1957			1 00		1 00						
18				$ 8			2 00			2 00	2nd Half Paid 1st Half Paid	JUL 2 2 1957 MAY 31 1957			1 00		1 00						
19																							
20																							
				$ 202 706 908			22 74	3 76		23 22					186 89		44 33						

Form SC (56) [illegible]

Assessment Roll and Tax List of Real Property in the Towns of Pento Lake, Cass County, Minnesota, for Taxes for the Year 1956.

* Indicate Type of Property: R-Residential, C-Commercial, I-Industrial, U-Utility, F-Farm, L-Lakeshore, T-Timber, M-Mineral

	In Whose Name Assessed	To Whom Transferred	Description of Property: Subdivision	Sec. or Lot	Town or Block	Reg.	Number of Acres of Land: Acres	100ths	Indicate Improvements Real Tax or No	Indicate Improvements Agricultural Tax or No	* Indicate Type of Property	No. School District	True and Full Valuations: Land Exclusive of Structures Improvements (Dollars)	Buildings and Other Structures (Dollars)	Machinery Permanently Attached to Real Estate (Dollars)	Total True and Full Value (Dollars)	Assessed Valuations, Rural: Homestead Up to $1,000 20% (Dollars)	Rural: Over $1,000 and Non-Homestead 33⅓% (Dollars)	All Other: Timber Land Class 3c 20% (Dollars)	All Other: Homestead Up to $1,000 25% (Dollars)	All Other: Over $1,000 and Non-Homestead 40% (Dollars)	Machinery Permanently Attached to Real Estate 33⅓% (Dollars)	Total Assessed Value	Total Assessed Value as Equalized by the Board of Review (Dollars)	Final Equalized Value (Dollars)
			Ada Pine Beach																						
1	Charles F. Tenhoff			14					No	No	L	30	35	120		155					62		62		
2	" "			36					"	"	"	"	35			35					14		14		
3	" "			24					"	"	"		35	120		155					62		62		
4	Hollis L. Johnson			22					"	"	"		35			35					14		14		
5	" "			23					"	"	"		35	120		155					62		62		
6	Ernest F. & Freyhanes Wilkie			24					"	Yes	L		35			35					14		14		
7	" " " "			25					"	"	"		35	140		175					70		70		
8	Arthur F. & Bernadette V. Olson			26					Yes	"	R		36	180		216				54			54		
9	" " "			27					"	"	"		36	60		96				24			24		
10	" " "			28					"	"	L		34			34				8			8		
11																									
12																									
13																									
14																									
15																									
16																									
17																									
18																									
19																									
20																									
													349	740		1089				86	209		384		

Cass County, Minnesota, for Taxes for the Year 1956.

	Sold for Taxes	Valuations by School Districts as Equalized by Department of Taxation: District No. ..... Rate ..... Mills	District No. ..... Rate ..... Mills	District No. ..... Rate ..... Mills	District No. 30 Rate 64.5 Mills	District No. ..... Rate ..... Mills	District No. ..... Rate ..... Mills	Tax including State Homestead ..... Mills	State Tax on Non-Homestead 5.34 ..... Mills	Special Taxes	Total Taxes	Paid	When Paid: Month Day Year	Number of Receipt	March Settlement 1957	June Settlement 1957	Penalty	November Settlement 1957	Penalty	Collections to Five Monday in January 1958	Penalty	Delinquent on Five Monday in January 1958	Total Delinquent Tax and Penalty	Remarks
1					62			1554	34		1588	PAID IN FULL	MAY 31 1957	11475		1588								
2					14			350	08		358	PAID IN FULL	MAY 31 1957			358								
3					62			1554	34		1588	PAID IN FULL	MAY 31 1957			1588								
4					14			350	08		358	PAID IN FULL	MAY 31 1957	11476		358								
5					62			1554	34		1588	PAID IN FULL	MAY 31 1957			1588								
6	SOLD FOR TAXES				14			350	08		358	2nd Half Paid 1st Half Paid	OCT 31 1957 MAY 31 1957	11607		179		179					
7	SOLD FOR TAXES				70			1754	38		1792	2nd Half Paid 1st Half Paid	OCT 31 1957 MAY 31 1957	11496		896		896					
8				#54				1354			1354	PAID IN FULL	MAY 31 1957			1354								
9				#24				602			602	PAID IN FULL	MAY 31 1957	11477		602								
10				#8				200			200	PAID IN FULL	MAY 31 1957			200								
11																								
12																								
13																								
14																								
15																								
16																								
17																								
18																								
19																								
20																								
				#86 298 384				9622	164		9786					8711		1075						

Camp Bn | Kime Camp | Pento Point | Bapanee Beach | Lot of East Shore | Ada Pine Beach | Pento North Shore | Sand Point | Pento Lake Add'n | Grass End Add'n | Pento Shore | Bennett's Lake Add'n | Park | Wood Shores

Form SC (55) MILLER-DAYS COMPANY, INDIANAPOLIS

Assessment Roll and Tax List of Real Property in the Town of Pente Lake, Cass County, Minnesota, for Taxes for the Year 1956.

* Indicate Type of Property: R-Residential, C-Commercial, I-Industrial, U-Utility, F-Farm, L-Lakeshore, T-Timber, M-Mineral

	In Whose Name Assessed	To Whose Transferred	Description of Property: Subdivision	Sec. or Lot	Town or Block	Reg.	Number of Acres of Land (Acres / 100ths)	No. School District	Indicate Homestead Tax or No	Indicate Agricultural Tax or No	* Indicate Type of Property	True and Full Valuations: Land Exclusive of Structures and Improvements	Buildings and Other Structures	Machinery Permanently Attached to Real Estate	Total True and Full Value	Assessed Valuations: Rural: Homestead Up to $1,000 20%	Rural: Over $1,000 and Non-Homestead 33⅓%	Rural: Timber Land Class 3a 20%	All Other: Homestead Up to $1,000 25%	All Other: Over $1,000 Non-Homestead 40%	All Other: Machinery Permanently Attached to Real Estate 33⅓%	Total Assessed Value	Total Assessed Value as Equalized by the Board of Review	Final Equalized Value
							Acres	#				Dollars	Dollars	Dollars	Dollars	Dollars	Dollars	Dollars	Dollars	Dollars	Dollars	Dollars	Dollars	Dollars
1	~~Rose H. Honing~~	Robert D. &	Pente Lake Shore (Lot 4 - Sec. 3-137-29)	1				30	No	No	L	40	380		420					168		168		
2	~~C. J. Lyon & Gertrude Lyon~~	Ed. &	Pete Mrs. Sapere	2					"	"	"	40	550		590					236		236		
3	~~Louisa Lindy Estate & Pearl M. & Lindy Jensen~~		Omaha Park Outlot Two	3					"	"	"	40	225		265					106		106		
4	Wallace K. & Bessie M. Grover			4					"	"	"	40	270		310					124		124		
5	Claude O. & Irene C. Wilson			5					"	"	"	40	200		240					96		96		
6	Chas. A. & Jemmie D. Musselman			6					"	"	"	40	200		240					96		96		
7	Jay R. & Dagmar Fisher			7					"	"	"	40	350		390					156		156		
8	Thomas R. & Ida Hauck Hunter			8					"	"	"	40	250		290					116		116		
9	Otto J. & M. Jane Lawager		E½ of Lot 9	9					"	"	"	40			40					16		16		
10	Jack & Mabel K. Matthews			10					"	"	"	40	175		215					86		86		
11	Frank E. & Emma M. Seeley			11					7/12	"	R	40	200		240				60			60		
12	Peter O. & Grace Stales			12					7/12	"	L	40	300		340					136		136		
13	Thomas R. & Ida Hauck Hunter		W½ of Lot 9																					
14																								
15																								
16																								
17																								
18																								
19																								
20																								
												480	3100		3580				60	1336		1396		

	Sold for Taxes	Valuations by School Districts as Equalized by Department of Taxation: District No. ..... Rate ..... Mills	District No. ..... Rate ..... Mills	District No. ..... Rate ..... Mills	District No. 2 Rate 54 Mills	District No. ..... Rate ..... Mills	District No. ..... Rate ..... Mills	Tax Including State Homestead ..... Mills	State Tax on Non-Homestead 54 Mills	Special Taxes	Total Taxes	Paid	When Paid (Month Day Year)	Number of Receipt	March Settlement 1957	June Settlement 1957	Penalty	November Settlement 1957	Penalty	Collections to First Monday in January 1958	Penalty	Delinquent on First Monday in January 1958	Total Delinquent Tax and Penalty	Remarks
		Dollars	Dollars	Dollars	Dollars	Dollars	Dollars	$ cts.	$ cts.	$ cts.	$ cts.				$ cts.	$ cts.	$ cts.	$ cts.	$ cts.	$ cts.	$ cts.	$ cts.	$ cts.	
1					168			42 00	90		43 00	PAID IN FULL	FEB 25 1957	3123	43 00									
2					236			59 14	126		60 40	PAID IN FULL	SEP 26 1957	115660				60 40	1 81				
3					106			26 56	56		27 12	PAID IN FULL	MAY 31 1957	11484		27 12								
4					124			31 08	66		31 74	PAID IN FULL	FEB 1 1957	1399	31 74									
5					96			24 06	50		24 56	PAID IN FULL	MAY 31 1957	11478		24 56								
6					96			24 06	50		24 56	PAID IN FULL	MAY 31 1957	11479		24 56								
7					156			39 08	84		39 92	PAID IN FULL	AUG 29 1957	11420				39 92	1 00					
8					116			24 06	62		24 68	PAID IN FULL	MAY 31 1957	11480		24 68								
9					16			4 00	08		4 08	PAID IN FULL	MAY 31 1957	11481		4 08								
10					86			21 54	46		22 00	PAID IN FULL	MAY 31 1957	11482		22 00								
11					60			15 04			15 04	PAID IN FULL	MAY 31 1957	11483		15 04								
12					136			34 08	72		34 80	PAID IN FULL	FEB 21 1957	3344	34 80									
13																								
14																								
15																								
16																								
17																								
18																								
19																								
20																								
					#60																			
					1336			347 80	7 10		355 90				102 54	147 04		100 32						
					1396																			

Form 5C (56) [illegible]

Assessment Roll and Tax List of Real Property in the Town of Pente Lake, Cass County, Minnesota, for Taxes for the Year 1956.

* Indicate Type of Property: R-Residential, C-Commercial, I-Industrial, U-Utility, F-Farm, L-Lakeshore, T-Timber, M-Mineral

	In Whose Name Assessed	To Whom Transferred	Description of Property: Subdivision	Sec. or Lot	Town or Block	Rng.	Number of Acres of Land: Acres	100ths	No. School District	Indicate Homestead Tax or No	Indicate Agricultural Tax or No	Indicate Type of Property	True and Full Valuations: Land Exclusive of Structures and Improvements (Dollars)	Buildings and Other Structures (Dollars)	Machinery Permanently Attached to Real Estate (Dollars)	Total True and Full Value (Dollars)	Assessed Valuations: Rural: Homestead Up to $1,000 20% (Dollars)	Rural: Over $1,000 and Non-Homestead 33⅓% (Dollars)	Rural: Timber Land Class 3a 20% (Dollars)	All Other: Homestead Up to $1,000 25% (Dollars)	All Other: Over $1,000 Non-Homestead 40% (Dollars)	Machinery Permanently Attached to Real Estate 33⅓% (Dollars)	Total Assessed Value (Dollars)	Total Assessed Value as Equalized by the Board of Review (Dollars)	Final Equalized Value (Dollars)
			Snodgrass 1st Addn. to Pente Shore																						
1	Allen + Vivian Kobs			1					30	No	No	L	[illegible]	460		460					184		184		
2	Glen + Rosetta E Snodgrass		(Road)	2						~~No~~	No	R	12			12				3			3	out Road	
3	Leo + Lyla Andry			3						No	No	L	30	280		310					124		124		
4	Robert + Dorothy Osborne			4						"	"	"	75	250		325					130		130		
5																									
6																									
7																									
8																									
9																									
10																									
11																									
12																									
13																									
14																									
15																									
16																									
17																									
18																									
19																									
20																									
													117	1030		1147				3	478		481		

	Sold for Taxes	Valuations by School Districts as Equalized by Department of Taxation: District No. ..... Rate ..... Mills	District No. ..... Rate ..... Mills	District No. ..... Rate ..... Mills	District No. 2 Rate 25.4 Mills	District No. ..... Rate ..... Mills	District No. ..... Rate ..... Mills	Tax including State Homestead ..... Mills	State Tax on Non-Homestead 5.34 Mills	Special Taxes	Total Taxes		Paid	When Paid (Month Day Year)	Number of Receipt	March Settlement 1957	June Settlement 1957	Penalty	November Settlement 1957	Penalty	Collections to Five Monday in January 1955	Penalty	Delinquent on Five Monday in January 1956	Total Delinquent Tax and Penalty	Remarks
		Dollars	Dollars	Dollars	Dollars	Dollars	Dollars	$ cts.	$ cts.	$ cts.	$ cts.					$ cts.	$ cts.	$ cts.	$ cts.	$ cts.	$ cts.	$ cts.	$ cts.	$ cts.	
1												1													
2					184			46 10	98		47 08	2	PAID IN FULL	MAY 31 1957	1485		47 08								
3												3													
3					124			31 08	66		31 74	3	PAID IN FULL	MAY 31 1957	1486		31 74								
4					170			42 60	90		43 50	4	PAID IN FULL	AUG 29 1957	1222				43 50	1 09					
5												5													
6												6													
7												7													
8												8													
9												9													
10												10													
11												11													
12												12													
13												13													
14												14													
15												15													
16												16													
17												17													
18												18													
19												19													
20												20													
				41 9				119 78	254		122 32						78 82		43 50						

Assessment Roll and Tax List of Real Property in the Towns of Pento Lake, Cass County, Minnesota, for Taxes for the Year 1956.

Form SC (56) [illegible]

* Indicate Type of Property: R-Residential, C-Commercial, I-Industrial, U-Utility, F-Farm, L-Lakeshore, T-Timber, M-Mineral

	In Whose Name Assessed	To Whom Transferred	Description of Property: Subdivision	Sec. or Lot	Town or Block	Rng.	Number of Acres of Land: Acres	Tenths	No. School District	Indicates Homestead Tax or No	Indicates Agricultural Tax or No	Indicates Type of Property	True and Full Valuations: Land Exclusive of Structures and Improvements	Buildings and Other Structures	Machinery Permanently Attached to Real Estate	Total True and Full Value	Assessed Valuations: Rural: Homestead Up to $4,000 20%	Rural: Over $4,000 and Non-Homestead 33⅓%	Rural: Timber Land Class 3c 20%	All Other: Homestead Up to $4,000 25%	All Other: Over $4,000 and Non-Homestead 40%	All Other: Machinery Permanently Attached to Real Estate 33⅓%	Total Assessed Value	Total Assessed Value as Equalized by the Board of Review	Final Equalized Value
													Dollars	Dollars	Dollars	Dollars	Dollars	Dollars	Dollars	Dollars	Dollars	Dollars	Dollars	Dollars	Dollars
			Snodgrass Addition to (Part of Sec 24 & Sec 10-137-29) East Shore																						
1	Glenn J. + Rosetta E. Snodgrass			1					30	Yes	No	R	40			40				10			10		
2	" " "			2						No	"	L	30			30					12		12		
3	Lloyd H. + Zoe E. Rankin		N.W. 90' of	2						"	"	"	90			90					12		12		
4	" " "			3						"	"	"	35			35					14		14		
5	Harry D. Burke			4						"	"	"	80	475		555					322		322		
6	~~Glenn J. + Rosetta E. Snodgrass~~ C. Hyde + Marie J. Johnson			5						Yes	"	R	36			36				9			9		
7	Ernest O. + Lillian V. Weld			6						"	"	"	36			36				9			9		
8	Ralph M. + Evelyn R. March			7						"	"	"	36			36				9			9		
9	Glenn J. + Rosetta E. Snodgrass			8						"	"	"	36			36				9			9		
10	" " "			9						"	"	"	40			40				10			10		
11	Stanley E. + Robert L. Sorlett			10						No	"	L	45	120		165					66		66		
12	" " "			11						"	"	"	35			35					14		14		
13	Glenn J. + Rosetta E. Snodgrass		Reserve Pt.	A (6.4 Sec. Road)						Yes	"	R	36			36				9			9		
14																									
15																									
16																									
17																									
18																									
19																									
20																									
													515	595		1110				65	340		405		

	Sold for Taxes	Valuations by School Districts as Equalized by Department of Taxation: District No. ..... Rate ..... Mills	District No. ..... Rate ..... Mills	District No. 30 Rate 49.5 Mills	District No. ..... Rate ..... Mills	District No. ..... Rate ..... Mills	Tax including State Homestead ..... Mills	State Tax on Non-Homestead 5.34 Mills	Special Taxes	Total Taxes	Paid	When Paid: Month Day Year	Number of Receipt	March Settlement 1957	June Settlement 1957	Penalty	November Settlement 1957	Penalty	Collections to First Monday in January 1958	Penalty	Delinquent on First Monday in January 1958	Total Delinquent Tax and Penalty	Remarks
		Dollars	Dollars	Dollars	Dollars	Dollars	$ cts.	$ cts.	$ cts.	$ cts.				$ cts.	$ cts.	$ cts.	$ cts.	$ cts.	$ cts.	$ cts.	$ cts.	$ cts.	
1				$ 10			250			250	PAID IN FULL	MAY 31 1957	11038		250								
2				12			300	06		306	PAID IN FULL	MAY 31 1957			306								
3	SOLD FOR TAXES			12			300	06		306											306		1956 1.90 X 228 1957 1.88 X 214
4	SOLD FOR TAXES			14			350	08		358											358	X 394	
5				222			5562	118		5680	PAID IN FULL	JAN 16 1957	85	5680									
6				$ 4			226			226	PAID IN FULL	FEB 28 1957	5230	226									
7				$ 4			226			226											226	X 249	
8				$ 4			226			226	PAID IN FULL	MAR 25 1957	5545		226								
9				$ 4			226			226											226	X 249	
10				$ 10			250			250	PAID IN FULL	MAY 31 1957	11438		250								
11				66			1654	36		1690	PAID IN FULL	MAY 31 1957	11437		1690								
12				14			350	08		358	PAID IN FULL	MAY 31 1957			358								
13	SOLD FOR TAXES			$ 4			226			226											226		
14																							
15																							
16																							
17																							
18																							
19																							
20																							
				$ 65																			
				342			10146	182		10328				8206	3080						1842		
				405																			

Form-SC (56) WILDE-BARB PRINTS, MINNEAPOLIS

Assessment Roll and Tax List of Real Property in the Town of Ponto Lake,

* Indicate Type of Property: R-Residential, C-Commercial, I-Industrial, U-Utility, F-Farm, L-Lakeshore, T-Timber, M-Mineral

	In Whose Name Assessed	To Whom Transferred	Subdivision	Sec. or Lot	Town or Block	Rng.	Number of Acres of Land: Acres	Tenths	No. School District	Indicate Homestead by Yes or No	Indicate Agricultural by Yes or No	Indicate Type of Property	Land Exclusive of Structures and Improvements	Buildings and Other Structures	Machinery Permanently Attached to Real Estate	Total True and Full Value	Rural: Homestead Up to $6,000 20%	Rural: Over $4,000 and Non-Homestead 33⅓%	Rural: Timber Land Class 2a 20%	All Other: Homestead Up to $1,000 25%	All Other: Over $4,000 and Non-Homestead 40%	All Other: Machinery Permanently Attached to Real Estate 33⅓%	Total Assessed Value	Total Assessed Value as Equalized by the Board of Review	Final Equalized Value
							Acres	Tenths					Dollars	Dollars	Dollars	Dollars	Dollars	Dollars	Dollars	Dollars	Dollars	Dollars	Dollars	Dollars	Dollars
	Robert L. Smith	Walter C. & Pauline G. Reichow	Pashin's Nokada Park Lot 1 Sec 28-137-29						30	No	No	L	130	180		310					124		124			
1	~~Herman Meller~~	" "	" "	1						"	"	"	45			45					18		18			
2	Clarence R. Lesher			2						"	"	R	20			20					8		8			
3	Andrew & Beatrice Kopisca			5						No	"	"	64	60		124				21			21			
4	~~Clarence R. Lesher~~ Warren & Wm. Smith			5						No	"	L	50	250		300					120		120			
5	Edwin & Endora Olson			6						"	"	"	50	135		185					74		74			
6	Emma Gerina			7						"	"	"	90	175		265					106		106			
7	Clarence R. Lesher		Reserve Lot	8						No	"	"	100	100		200				75			75			
8																									
9																									
10																									
11																									
12																									
13																									
14																									
15																									
16																									
17																									
18																									
19																									
20													519	1030		1049				106	450		556		

	Sold for Taxes	Valuations by School Districts as Equalized by Department of Taxation: District No. ..... Rate ..... Mills	District No. ..... Rate ..... Mills	District No. ..... Rate ..... Mills	District No. 30 Rate 24.0 Mills	District No. ..... Rate ..... Mills	District No. ..... Rate ..... Mills	Tax including State Homestead ..... Mills	State Tax on Non-Homestead 5.34 Mills	Special Taxes	Total Taxes	Paid	When Paid: Month Day Year	Number of Receipt	March Settlement 1957	June Settlement 1957	Penalty	November Settlement 1957	Penalty	Collections to First Monday in January 1958	Penalty	Delinquent as First Monday in January 1958	Penalty	Total Delinquent Tax and Penalty	Remarks
		Dollars	Dollars	Dollars	Dollars	Dollars	Dollars	$ cts.	$ cts.	$ cts.	$ cts.				$ cts.	$ cts.	$ cts.	$ cts.	$ cts.	$ cts.	$ cts.	$ cts.	$ cts.	$ cts.	
1					124			3108	66		3174	PAID IN FULL	MAY 31 1957	11488		3174									
2					18			452	10		462	PAID IN FULL	MAY 31 1957			462									
3					8			200	04		204	PAID IN FULL	MAY 18 1957	6764		204									
4					31			776			776	PAID IN FULL	MAY 18 1957			776									
5					120			3006	64		3070	PAID IN FULL	MAY 31 1957	11489		3070									
6					74			1854	40		1894	PAID IN FULL	MAY 1 1957	5314		1894									
7					106			2656	56		2712	PAID IN FULL	MAY 31 1957	11490		2712									
8					75			1880			1880	PAID IN FULL	MAY 18 1957	6764		1880									
9																									
10																									
11																									
12																									
13																									
14																									
15																									
16																									
17																									
18																									
19																									
20																									
					$ 106 450 556			13932	240		14172					14172									

Assessment Roll and Tax List of Real Property in the Town of Pontio Lake

Form SC (56) MILLS-OLTZ COMPANY, MINNEAPOLIS

* Indicate Type of Property: R-Residential, C-Commercial, I-Industrial, U-Utility, F-Farm, L-Lakeshore, T-Timber, M-Mineral

	In Whose Name Assessed	To Whom Transferred	Description of Property: Subdivision	Sec. or Lot	Town or Block	Rng.	Number of Acres of Land: Acres	100ths	Sec. School District	Indicate Homestead Tax or No	Indicate Agricultural Tax or No	* Indicate Type of Property	True and Full Valuations: Land Exclusive of Structures and Improvements	Buildings and Other Structures	Machinery Permanently Attached to Real Estate	Total True and Full Value	Assessed Valuations: Rural: Homestead Up to $4,000 20%	Rural: Over $4,000 and Non-Homestead 33⅓%	All Other: Timber Land - Class 2a 20%	All Other: Homestead Up to $4,000 25%	All Other: Over $4,000 and Non-Homestead 40%	All Other: Machinery Permanently Attached to Real Estate 33⅓%	Total Assessed Value	Total Assessed Value as Equalized by the Board of Review	Final Equalized Value	Sold for Taxes	Tax including State Homestead	State Tax on Non-Homestead	Special Taxes	Total Taxes	Paid	When Paid	Number of Receipt	March Settlement 1957	June Settlement 1957	Penalty	November Settlement 1957	Penalty	Collections to First Monday in January 1958	Penalty	Delinquent on First Monday in January 1958	Penalty	Total Delinquent Tax and Penalty	Remarks
							Acres	100ths					Dollars	Dollars	Dollars	Dollars	Dollars	Dollars	Dollars	Dollars	Dollars	Dollars	Dollars	Dollars	Dollars		Dollars	Dollars	Dollars	Dollars	Dollars			$ cts.	$ cts.	$ cts.	$ cts.	$ cts.	$ cts.	$ cts.	$ cts.	$ cts.	$ cts.	$ cts.	$ cts.	
			Shady Wood Shores (Part of lots 44 & 45 Sec. 14-134-24)																																												
1	Otto L. Griffin			1					50	Yes	Yes	R	12			12				3			3				76			76	1	1st Half Paid	MAY 31 1957												
2	"	"		2						"	"	L	20			20				5			5				126			126	2	1st Half Paid	MAY 31 1957												
3	"	"		3						"	"	R	16			16				4			4				100			100	3	1st Half Paid	MAY 31 1957												
4	"	"		4						"	"	"	12			12				3			3				76			76	4	1st Half Paid	MAY 31 1957												
5	"	"		5						"	"	R	12			12				3			3				76			76	5	1st Half Paid	MAY 31 1957												
6	"	"		6						"	"	"	12			12				3			3				76			76	6	1st Half Paid	MAY 31 1957												
7	"	"		7						"	"	"	12			12				3			3				76			76	7	1st Half Paid	MAY 31 1957												
8	"	"		8						"	"	"	12			12				3			3				76			76	8	1st Half Paid	MAY 31 1957												
9	"	"		9						"	"	"	12			12				3			3				76			76	9	1st Half Paid	MAY 31 1957	11847		797		797							
10	"	"		10						"	"	"	12			12				3			3				76			76	10	1st Half Paid	MAY 31 1957	19856											
11	"	"		11						"	"	"	12			12				3			3				76			76	11	1st Half Paid	MAY 31 1957												
12	"	"		12						"	"	"	12			12				3			3				76			76	12	1st Half Paid	MAY 31 1957												
13	"	"		13						"	"	"	12			12				3			3				76			76	13	1st Half Paid	MAY 31 1957												
14	"	"		14						"	"	"	12			12				3			3				76			76	14	1st Half Paid	MAY 31 1957												
15	"	"		15						"	"	"	12			12				3			3				76			76	15	1st Half Paid	MAY 31 1957												
16	"	"		16						"	"	"	12			12				3			3				76			76	16	1st Half Paid	MAY 31 1957												
17	"	"		17						"	"	"	12			12				3			3				76			76	17	1st Half Paid	MAY 31 1957												
18	"	"		18						"	"	"	12			12				3			3				76			76	18	1st Half Paid	MAY 31 1957												
19	"	"		19						"	"	"	12			12				3			3				76			76	19	1st Half Paid	MAY 31 1957												
20	"	"		20						"	"	"	12			12				3			3				76			76	20	1st Half Paid	MAY 31 1957												
													252			252				63			63				1544			1544					797		797								

Valuations by School Districts as Equalized by Department of Taxation: District No. ..... Rate ..... Mills; District No. ..... Rate ..... Mills; District No. 2 Rate 44.3 Mills; District No. ..... Rate ..... Mills; District No. ..... Rate ..... Mills; District No. ..... Rate ..... Mills

Assessment Roll and Tax List of Real Property in the Towns of Pente Lake

Form 5C (56) MILLS-BATE PRINTING, MINNEAPOLIS

* Indicate Type of Property: R-Residential, C-Commercial, I-Industrial, U-Utility, F-Farm, L-Lakeshore, T-Timber, M-Mineral

	In Whose Name Assessed	To Whom Transferred	Description of Property: Subdivision	Sec. or Lot	Town or Block	Rng.	Number of Acres of Land: Acres	Hundredths	Sec. School District	Indicate Homestead Tax or No	Indicate Agricultural Tax or No	* Indicate Type of Property	True and Full Valuations: Land Exclusive of Structures and Improvements	Buildings and Other Structures	Machinery Permanently Attached to Real Estate	Total True and Full Value	Assessed Valuations: Rural: Homestead Up to $4,000 20%	Rural: Over $4,000 and Non-Homestead 33⅓%	Rural: Timber Land Class 3c 20%	All Other: Homestead Up to $4,000 25%	All Other: Over $4,000 and Non-Homestead 40%	All Other: Machinery Permanently Attached to Real Estate 33⅓%	Total Assessed Value	Total Assessed Value as Equalized by the Board of Review	Final Equalized Value
													Dollars	Dollars	Dollars	Dollars	Dollars	Dollars	Dollars	Dollars	Dollars	Dollars	Dollars	Dollars	Dollars
1	Otto L. Griffin		Shady Wood Shores						4 50	Yes	No	R	12			12			3				3		
2	" "			21						"	"	"	12			12			3				3		
3	" "			22						"	"	"	12			12			3				3		
4	" "			23						"	"	"	12			12			3				3		
5	" "			24						"	"	"	12			12			3				3		
6	" "			25						No	"	L	15			15					6		6		
7	Harvey W. & Nora Schulz			26						"	"	"	15			15					6		6		
8	" "			27						"	"	"	25	130		155					62		62		
9	" "			28						"	"	"	15			15					6		6		
10	" "			29						"	"	"	15			15					6		6		
11	Otto L. Griffin			30						"	"	"	15			15					6		6		
12	" "			31						Yes	"	R	12			12			3				3		
13	" "			32						"	No	"	12			12			3				3		
14	" "			33						"	"	"	8			8			2				2		
15	" "			34						"	"	"	8			8			2				2		
16	" "			35						"	"	"	12			12			3				3		
17	" "			36						"	"	"	12			12			3				3		
18	" "			37						"	"	"	12			12			3				3		
19	" "			38						"	"	"	12			12			3				3		
20	" "			39						"	"	L	12			12			3				3		
	" "			40						"	"	R	12			12			3				3		
													360	130		340			40	92			132		

	Sold for Taxes	Valuations by School Districts as Equalized by Department of Taxation: District No. ..... Rate ..... Mills	District No. ..... Rate ..... Mills	District No. ..... Rate ..... Mills	District No. 4 Rate 54.3 Mills	District No. ..... Rate ..... Mills	District No. ..... Rate ..... Mills	Tax Including State Homestead ..... Mills	State Tax on Non-Homestead 53.4 ..... Mills	Special Taxes	Total Taxes	Paid	When Paid: Month Day Year	Number of Receipt	March Settlement 1957	June Settlement 1957	Penalty	November Settlement 1957	Penalty	Collections to First Monday in January 1958	Penalty	Delinquent on First Monday in January 1958	Total Delinquent Tax and Penalty	Remarks
		Dollars	Dollars	Dollars	Dollars	Dollars	Dollars	$ cts.	$ cts.	$ cts.	$ cts.				$ cts.	$ cts.	$ cts.	$ cts.	$ cts.	$ cts.	$ cts.	$ cts.	$ cts.	
1					54 3			76			76	1	2nd Half Paid OCT 9 1957 1st Half Paid MAY 31 1957			38		38						
2					54 3			76			76	2	2nd Half Paid OCT 9 1957 1st Half Paid MAY 31 1957			38		38						
3					54 3			76			76	3	2nd Half Paid OCT 9 1957 1st Half Paid MAY 31 1957			38		38						
4					54 3			76			76	4	2nd Half Paid OCT 9 1957 1st Half Paid MAY 31 1957	14836 14847		38		38						
5					6			150	04		154	5	2nd Half Paid OCT 9 1957 1st Half Paid MAY 31 1957			77		77						
6					6			150	04		154	6	2nd Half Paid OCT 9 1957 1st Half Paid MAY 31 1957			77		77						
7					62			1558	34		1588	7	PAID IN FULL FEB 28 1957											
8					6			150	04		154	8	PAID IN FULL FEB 28 1957	5224	2050									
9					6			150	04		154	9	PAID IN FULL FEB 28 1957											
10					6			150	04		154	10	PAID IN FULL FEB 28 1957											
11					54 3			76			76	11	2nd Half Paid OCT 9 1957 1st Half Paid MAY 31 1957			38		38						
12					54 3			76			76	12	2nd Half Paid OCT 9 1957 1st Half Paid MAY 31 1957			38		38						
13					54 2			50			50	13	2nd Half Paid OCT 9 1957 1st Half Paid MAY 31 1957			25		25						
14					54 2			50			50	14	2nd Half Paid OCT 9 1957 1st Half Paid MAY 31 1957			25		25						
15					54 3			76			76	15	2nd Half Paid OCT 9 1957 1st Half Paid MAY 31 1957	14836<14847		38		38						
16					54 3			76			76	16	2nd Half Paid OCT 9 1957 1st Half Paid MAY 31 1957			38		38						
17					54 3			76			76	17	2nd Half Paid OCT 9 1957 1st Half Paid MAY 31 1957			38		38						
18					54 3			76			76	18	2nd Half Paid OCT 9 1957 1st Half Paid MAY 31 1957			38		38						
19					54 3			76			76	19	2nd Half Paid OCT 9 1957 1st Half Paid MAY 31 1957			38		38						
20					54 3			76			76	20	2nd Half Paid OCT 9 1957 1st Half Paid MAY 31 1957			38		38						
					54 40																			
					54			3316	54		3370				2050	660		660						
					13																			

Assessment Roll and Tax List of Real Property in the Town of Ponto Lake, Cass County, Minnesota, for Taxes for the Year 1956.

Form SC-156 (Revised-State Property, Separate)

* Indicate Type of Property: R-Residential, C-Commercial, I-Industrial, U-Utility, F-Farm, L-Lakeshore, T-Timber, M-Mineral

	In Whose Name Assessed	To Whom Transferred	Description of Property: Subdivision	Sec. or Lot	Town or Block	Reg.	Number of Acres of Land: Acres	100ths	No. School District	Indicate Homestead Yes or No	Indicate Agricultural Yes or No	* Indicate Type of Property	True and Full Valuations: Land Exclusive of Structures Improvements	Buildings and Other Structures	Machinery Permanently Attached to Real Estate	Total True and Full Value	Assessed Valuations: Rural: Homestead Up to $4,000 20%	Rural: Over $4,000 and Non-Homestead 33⅓%	Rural: Timber Land Class 3a 20%	All Other: Homestead Up to $4,000 25%	All Other: Over $4,000 Non-Homestead 40%	All Other: Machinery Permanently Attached to Real Estate 33⅓%	Total Assessed Value	Total Assessed Value as Equalized by the Board of Review	Final Equalized Value	Remarks
							Acres	100ths					Dollars	Dollars	Dollars	Dollars	Dollars	Dollars	Dollars	Dollars	Dollars	Dollars	Dollars	Dollars	Dollars	
1	Otto B. Griffen	" "	Shady Wood Shores	41					50	Yes	No	R	1,500			12				3			3			
2	" "	" "		42						"	"	"	1,500			12				3			3			
3	" "	" "		43						"	"	"	1,500			12				3			3			
4	" "	" "		44						"	"	"	1,500			12				3			3			
5	" "	" "		45						"	"	"	1,500			12				3			3			
6	" "	" "		46						"	"	"	1,500			12				3			3			
7	" "	" "		47						"	"	"	1,500			12				3			3			
8	" "	" "		48						"	"	"	1,500			12				3			3			
9	" "	" "		49						"	"	"	1,500			12				3			3			
10	" "	" "		50						"	"	"	1,500			12				3			3			
11	" "	" "		51						"	"	"	1,600			16				4			4			
12	" "	" "		52						"	"	"	1,500			12				3			3			
13	" "	" "		53						"	"	"	1,500			12				3			3			
14	" "	" "		54						"	"	"	1,500			12				3			3			
15	" "	" "		55						"	"	"	1,500			12				3			3			
16	" "	" "		56						"	"	"	1,500			12				3			3			
17	" "	" "		57						"	"	"	1,500			12				3			3			
18	" "	" "		58						"	"	"	1,500			12				3			3			
19	" "	" "		59						"	"	"	1,600			16				4			4			
20	" "	" "		60						"	"	"	1,600			16				4			4			
													30,800			308				63			63			

Valuations by School Districts as Equalized by Department of Taxation

	District No. ..... Rate ..... Mills	District No. ..... Rate ..... Mills	District No. ..... Rate ..... Mills	District No. ..... Rate ..... Mills	District No. ..... Rate ..... Mills	District No. ..... Rate ..... Mills	Tax Including State Homestead ..... Mills	State Tax on Non-Homestead ..... Mills	Special Taxes	Total Taxes	Paid	When Paid	Number of Receipt	March Settlement 1957	June Settlement 1957	Penalty	November Settlement 1957	Penalty	Collections to First Monday in January 1958	Penalty	Delinquent on First Monday in January 1958	Total Delinquent Tax and Penalty	Remarks
Sold for Taxes	Dollars	Dollars	Dollars	Dollars	Dollars	Dollars	$ cts.	$ cts.	$ cts.	$ cts.		Month Day Year		$ cts.	$ cts.	$ cts.	$ cts.	$ cts.	$ cts.	$ cts.	$ cts.	$ cts.	
1			4 3				76			76	2nd Half Paid 1st Half Paid	OCT 9 1957 MAY 31 1957											
2			4 3				76			76	2nd Half Paid 1st Half Paid	OCT 9 1957 MAY 31 1957											
3			4 3				76			76	2nd Half Paid 1st Half Paid	OCT 9 1957 MAY 31 1957											
4			4 3				76			76	2nd Half Paid 1st Half Paid	OCT 9 1957 MAY 31 1957											
5			4 3				76			76	2nd Half Paid 1st Half Paid	OCT 9 1957 MAY 31 1957											
6			4 3				76			76	2nd Half Paid 1st Half Paid	OCT 9 1957 MAY 31 1957											
7			4 3				76			76	2nd Half Paid 1st Half Paid	OCT 9 1957 MAY 31 1957											
8			4 3				76			76	2nd Half Paid 1st Half Paid	OCT 9 1957 MAY 31 1957	11047		796		796						
9			4 3				76			76	2nd Half Paid 1st Half Paid	OCT 9 1957 MAY 31 1957	14836										
10			4 3				76			76	2nd Half Paid 1st Half Paid	OCT 9 1957 MAY 31 1957											
11			4 4				100			100	2nd Half Paid 1st Half Paid	OCT 9 1957 MAY 31 1957											
12			4 3				76			76	2nd Half Paid 1st Half Paid	OCT 9 1957 MAY 31 1957											
13			4 3				76			76	2nd Half Paid 1st Half Paid	OCT 9 1957 MAY 31 1957											
14			4 3				76			76	2nd Half Paid 1st Half Paid	OCT 9 1957 MAY 31 1957											
15			4 3				76			76	2nd Half Paid 1st Half Paid	OCT 9 1957 MAY 31 1957											
16			4 3				76			76	2nd Half Paid 1st Half Paid	OCT 9 1957 MAY 31 1957											
17			4 3				76			76	2nd Half Paid 1st Half Paid	OCT 9 1957 MAY 31 1957											
18			4 3				76			76	2nd Half Paid 1st Half Paid	OCT 9 1957 MAY 31 1957											
19			4 4				100			100	2nd Half Paid 1st Half Paid	OCT 9 1957 MAY 31 1957											
20			4 4				100			100	2nd Half Paid 1st Half Paid	OCT 9 1957 MAY 31 1957											
			4 63				1592			1592					796		796						

Assessment Roll and Tax List of Real Property in the Town of Ponto Lake, Cass County, Minnesota, for Taxes for the Year 1956.

Form 5C (56) BILLS-RITE SURETY, BOWMANS

* Indicate Type of Property: R-Residential, C-Commercial, I-Industrial, U-Utility, F-Farm, L-Lakeshore, T-Timber, M-Mineral

	IN WHOSE NAME ASSESSED	TO WHOM TRANSFERRED	DESCRIPTION OF PROPERTY: SUBDIVISION	Sec. or Lot	Town or Block	Reg.	Number of Acres of Land (Acres / 100ths)	Sec. School District	Indicate Homestead Tax or Fm	Indicate Agricultural Tax or W	* Indicate Type of Property	TRUE AND FULL VALUATIONS: LAND Exclusive of Structures and Improvements	BUILDINGS and Other Structures	MACHINERY Permanently Attached to Real Estate	TOTAL True and Full Value	ASSESSED VALUATIONS: RURAL: Homestead Up to $1,000 20%	RURAL: Over $4,000 and Non-Homestead 33⅓%	ALL OTHER: Timber Land Class 2a 20%	ALL OTHER: Homestead Up to $1,000 25%	ALL OTHER: Over $4,000 and Non-Homestead 40%	ALL OTHER: MACHINERY Permanently Attached to Real Estate 33⅓%	TOTAL ASSESSED VALUE	Total Assessed Value as Equalized by the Board of Review	FINAL EQUALIZED VALUE
							Acres					Dollars	Dollars	Dollars	Dollars	Dollars	Dollars	Dollars	Dollars	Dollars	Dollars	Dollars	Dollars	Dollars
1	Otto L. Griffen		Shady Wood Shores	61				30	Ind	No	R	152			152				38			38		
2	" "			62					Ind	"	"	12			12				3			3		
3	" "			63					"	"	"	12			12				3			3		
4	" "			64					"	"	"	16			16				4			4		
5	" "			65					"	"	"	28			28				7			7		
6	" "			66					"	"	"	36			36				9			9		
7	Hiram & Felix H. Grubes			67					Ind	"	L	25			25					17		17		
8	" " "			68					"	"	"	30			30					12		12		
9	" " "			69					"	"	"	35	500		535					210		210		
10	Otto L. Griffen			70					Ind	"	R	20			20				5			5		
11	" "			71					"	"	"	16			16				4			4		
12	" "			72					"	"	"	25	95		120				30			30		
13	" "			73					"	"	"	25	75		100				25			25		
14	" "			74					"	"	"	20			20				5			5		
15	" "			75					"	"	"	20			20				5			5		
16	" "			76					"	"	"	20			20				5			5		
17	" "			77					"	"	"	16			16				4			4		
18	" "			78					"	"	"	16			16				4			4		
19	" "			79					Ind	"	"	15			15					6		6		
20	" "			80					"	"	"	20			20					8		8		
												409	895		1304				161	365		401		

	SOLD FOR TAXES	VALUATIONS BY SCHOOL DISTRICTS AS EQUALIZED BY DEPARTMENT OF TAXATION: District No. 2 Equalized Rate 34.5 Mills	District No. ..... Rate ..... Mills	District No. ..... Rate ..... Mills	District No. ..... Rate ..... Mills	District No. ..... Rate ..... Mills	Tax including State Homestead ..... Mills	State Tax on Non-Homestead 6.34 Mills	SPECIAL TAXES	TOTAL TAXES		PAID	WHEN PAID (Month Day Year)	Number of Receipt	March Settlement 1957	June Settlement 1957	Penalty	November Settlement 1957	Penalty	Collections to First Monday in January 1958	Penalty	Delinquent on First Monday in January 1958	Total Delinquent Tax and Penalty	REMARKS
		Dollars	Dollars	Dollars	Dollars	Dollars	Dollars	$ cts.	$ cts.	$ cts.					$ cts.	$ cts.	$ cts.	$ cts.	$ cts.	$ cts.	$ cts.	$ cts.	$ cts.	
1		38					858			858	1	2nd Half Paid / 1st Half Paid	OCT 9 1957 / MAY 31 1957			429		429						
2		3					68			68	2	2nd Half Paid / 1st Half Paid	OCT 9 1957 / MAY 31 1957			34		34						
3		3					68			68	3	2nd Half Paid / 1st Half Paid	OCT 9 1957 / MAY 31 1957			34		34						
4		4					90			90	4	2nd Half Paid / 1st Half Paid	OCT 9 1957 / MAY 31 1957	1047 / 1436		45		45						
5		7					158			158	5	2nd Half Paid / 1st Half Paid	OCT 9 1957 / MAY 31 1957	1047 / 1436		79		79						
6		9					204			204	6	2nd Half Paid / 1st Half Paid	OCT 9 1957 / MAY 31 1957			102		102						
7		14					316	38		354	7	PAID IN FULL	FEB 28 1957											
8		12					270	06		276	8	PAID IN FULL	FEB 28 1957	4039	5448									
9		210					4736	112		4848	9	PAID IN FULL	FEB 28 1957											
10		5					112			112	10	2nd Half Paid / 1st Half Paid	OCT 9 1957 / MAY 31 1957			56		56						
11		4					90			90	11	2nd Half Paid / 1st Half Paid	OCT 9 1957 / MAY 31 1957			45		45						
12		30					676			676	12	2nd Half Paid / 1st Half Paid	OCT 9 1957 / MAY 31 1957			338		338						
13		25					564			564	13	2nd Half Paid / 1st Half Paid	OCT 9 1957 / MAY 31 1957			282		282						
14		5					112			112	14	2nd Half Paid / 1st Half Paid	OCT 9 1957 / MAY 31 1957	1436		56		56						
15		5					112			112	15	2nd Half Paid / 1st Half Paid	OCT 9 1957 / MAY 31 1957	1047		56		56						
16		5					112			112	16	2nd Half Paid / 1st Half Paid	OCT 9 1957 / MAY 31 1957			56		56						
17		4					90			90	17	2nd Half Paid / 1st Half Paid	OCT 9 1957 / MAY 31 1957			45		45						
18		4					90			90	18	2nd Half Paid / 1st Half Paid	OCT 9 1957 / MAY 31 1957			45		45						
19		6					136	04		140	19	2nd Half Paid / 1st Half Paid	OCT 9 1957 / MAY 31 1957			70		70						
20		8					180	04		184	20	2nd Half Paid / 1st Half Paid	OCT 9 1957 / MAY 31 1957			92		92						
		151 / 250 / 401					9042	134		9176					5448	1864		1864						

Assessment Roll and Tax List of Real Property in the Town of Pento Beck

Form SC (15) [illegible]

* Indicate Type of Property: R-Residential, C-Commercial, I-Industrial, U-Utility, F-Farm, L-Lakeshore, T-Timber, M-Mineral

	In Whose Name Assessed	To Whom Transferred	Description of Property: Subdivision	Sec. or Lot	Town or Block	Reg.	Number of Acres of Land: Acres	100ths	No. School District	Indicate Homestead Yes or No	Indicate Agricultural Yes or No	* Indicate Type of Property	True and Full Valuations: Land Exclusive of Structures and Improvements	Buildings and Other Structures	Machinery Permanently Affixed to Real Estate	Total True and Full Value	Assessed Valuations: Rural: Homestead Up to $1,000 20%	Rural: Over $1,000 and Non-Homestead 33⅓%	All Other: Timber Land Class 3c 20%	All Other: Homestead Up to $1,000 25%	All Other: Over $1,000 and Non-Homestead 40%	All Other: Machinery Permanently Affixed to Real Estate 33⅓%	Total Assessed Value	Total Assessed Value as Equalized by the Board of Review	Final Equalized Value
										Dollars	Dollars	Dollars	Dollars	Dollars	Dollars	Dollars	Dollars	Dollars	Dollars	Dollars	Dollars	Dollars	Dollars	Dollars	Dollars
1	Otto B. Griffin		Shady Wood Shores	81					30	R	R	L	30	110		140					56		56			
2	"	"		82						"	"	"	20			20					8		8			
3	"	"		83						"	"	"	25			25					10		10			
4	"	"		84						"	"	"	20			20					8		8			
5	"	"		85						"	"	R	24			24				6			6		
6	"	"		86						"	"	"	24			24				6			6		
7	"	"		87						"	"	"	24			24				6			6		
8																									
9																									
10																									
11																									
12																									
13																									
14																									
15																									
16																									
17																									
18																									
19																									
20																									
													164	110		274				12	22		100		

	Sold for Taxes	Valuations by School Districts as Equalized by Department of Taxation: District No. ..... Rate ..... Mills	District No. ..... Rate ..... Mills	District No. ..... Rate ..... Mills	District No. 30 Rate 64 Rate 55 Mills	District No. ..... Rate ..... Mills	District No. ..... Rate ..... Mills	Tax including State Homestead ..... Mills	State Tax on Non-Homestead 634 ..... Mills	Special Taxes	Total Taxes		Paid	When Paid: Month	Day	Year	Number of Receipt	March Settlement 1957	June Settlement 1957	Penalty	November Settlement 1957	Penalty	Collections to First Monday in January 1958	Penalty	Delinquent on First Monday in January 1958	Total Delinquent Tax and Penalty	Remarks
		Dollars	Dollars	Dollars	Dollars	Dollars	Dollars	$ cts.	$ cts.	$ cts.	$ cts.							$ cts.	$ cts.	$ cts.	$ cts.	$ cts.	$ cts.	$ cts.	$ cts.	$ cts.	
1					56			1404	30		1434	1	2nd Half Paid 1st Half Paid	MAY	31	1957											
2					8			200	04		204	2	2nd Half Paid 1st Half Paid	MAY	31	1957											
3					10			250	06		256	3	2nd Half Paid 1st Half Paid	MAY	31	1957	1486										
4					8			200	04		204	4	2nd Half Paid 1st Half Paid	MAY	31	1957	1077		127		127						
5				7	6			150			150	5	2nd Half Paid 1st Half Paid	MAY	31	1957											
6				7	6			150			150	6	2nd Half Paid 1st Half Paid	MAY	31	1957											
7				7	6			150			150	7	2nd Half Paid 1st Half Paid	MAY	31	1957											
8												8															
9												9															
10												10															
11												11															
12												12															
13												13															
14												14															
15												15															
16												16															
17												17															
18												18															
19												19															
20												20															
				7 14 / 8 / 10.0				2504	44		2548								1274		1274						

Assessment Roll and Tax List of Real Property in the Town of Pete Lake, Cass County, Minnesota, for Taxes for the Year 1956.

Form SC (56) BULBS-BATE COMPANY, MINNEAPOLIS

* Indicate Type of Property: R-Residential, C-Commercial, I-Industrial, U-Utility, F-Farm, L-Lakeshore, T-Timber, M-Mineral

	In Whose Name Assessed	To Whom Transferred	Description of Property: Subdivision	Sec. or Lot	Town or Block	Reg.	Number of Acres of Land: Acres	Hdths	Sec. School District	Indicate Homestead Yes or No	Indicate Agricultural Yes or No	* Indicate Type of Property	True and Full Valuations: Land Exclusive of Structures and Improvements	Buildings and Other Structures	Machinery Permanently Attached to Real Estate	Total True and Full Value	Assessed Valuations: Rural: Homestead Up to $4,000 20%	Over $4,000 and Non-Homestead 33⅓%	All Other: Timber Land Class 3c 20%	Homestead Up to $4,000 25%	Over $4,000 and Non-Homestead 40%	Machinery Permanently Attached to Real Estate 33⅓%	Total Assessed Value	Total Assessed Value as Equalized by the Board of Review	Final Equalized Value	Sold for Taxes	Tax including State Homestead 53¼ Mills	State Tax on Non-Homestead 53¼ Mills	Special Taxes	Total Taxes	Paid	When Paid (Month Day Year)	Receipt	March Settlement 1957	June Settlement 1957	Penalty	November Settlement 1957	Penalty	Collections to First Monday in January 1958	Penalty	Delinquent on First Monday in January 1958	Total Delinquent Tax and Penalty	Remarks
			(Part of Lot 5 Sec. 14-134-29)										Dollars	Dollars	Dollars	Dollars	Dollars	Dollars	Dollars	Dollars	Dollars	Dollars	Dollars	Dollars	Dollars		$ cts.	$ cts.		$ cts.		Month Day Year		$ cts.	$ cts.	$ cts.	$ cts.	$ cts.	$ cts.	$ cts.	$ cts.	$ cts.	
	Floyd E. + Marion V. Haley			1					2	No	No	R	30			30					12		12				3.00	.06		3.06	1										3.06	
	" " "			2						"	"		30			30					12		12				3.00	.06		3.06	2										3.06	
	Homer A. + Lara E. Harris			3						"	"		30			30					12		12				3.00	.06		3.06	3	PAID IN FULL	MAY 31 1957	1491	3.06								
	Floyd E. + Marion V. Haley			4						"	"		35	90		125					50		50				12.52	.26		12.78	4	PAID IN FULL	MAY 31 1957	1492	12.78								
	Walter H. + Ellen E. Johnson	Johnson		5						"	"		30			30					12		12				3.00	.06		3.06	5	PAID IN FULL	MAY 31 1957	1493	3.06								
	Floyd E. + Marion V. Haley			6						"	"		30			30					12		12				3.00	.06		3.06	6	1st Half Paid	MAY 31 1957		1.53							1.53	1.68
	" " "			7						"	"		35	100		135					54		54				13.54	.28		13.82	7	1st Half Paid	MAY 31 1957		6.91							6.91	7.60
	Andrew F. + Mary A. Frischmon			8						"	"		35	100		135					54		54				13.54	.28		13.82	8	PAID IN FULL	MAY 31 1957	1494	13.82								
	Floyd E. + Marion V. Haley		So. 100' of Outlot A	9						"	"		40	90		130					52		52				13.02	.28		13.30	9	PAID IN FULL	MAY 2 1957	6782	13.30								
	Geo. O. Hessler		Outlot A less So. 100'	10																											10											
				11																											11											
				12																											12											
				13																											13											
				14																											14											
				15																											15											
				16																											16											
				17																											17											
				18																											18											
				19																											19											
				20																											20											
													295	380		675					270		270				67.62	1.40		68.02					54.46					14.56		

Valuations by School Districts as Equalized by Department of Taxation

District No. ..... Rate ..... Mills	Dollars	District No. ..... Rate ..... Mills	Dollars	District No. 2 Rate 64.252 Mills	Dollars	District No. ..... Rate ..... Mills	Dollars	District No. ..... Rate ..... Mills	Dollars
					270				

Form SC 1501 WILLIS-WITTE COMPANY, MINNEAPOLIS

Assessment Roll and Tax List of Real Property in the Town of Pente Lake, Cass County, Minnesota, for Taxes for the Year 1956.

* Indicate Type of Property: R-Residential, C-Commercial, I-Industrial, U-Utility, F-Farm, L-Lakeshore, T-Timber, M-Mineral

	In Whose Name Assessed	To Whom Transferred	Description of Property: Subdivision	Sec. or Lot	Town or Block	Rng.	Number of Acres of Land: Acres	Hdths	School District	Indicate Personal Property Tax on Me	Indicate Agricultural Property Tax on Me	Indicate Type of Property	True and Full Valuations: Land Exclusive of Structures and Improvements (Dollars)	Buildings and Other Structures (Dollars)	Machinery Permanently Attached to Real Estate (Dollars)	Total True and Full Value (Dollars)	Assessed Valuations: Rural: Homestead Up to $4,000 (Dollars)	Rural: Over $4,000 and Non-Homestead 33⅓% (Dollars)	All Other: Timber Land Class 3c (Dollars)	All Other: Homestead Up to $4,000 (Dollars)	All Other: Over $4,000 and Non-Homestead 40% (Dollars)	All Other: Machinery Permanently Attached to Real Estate 33⅓% (Dollars)	Total Assessed Value (Dollars)	Total Assessed Value as Equalized by the Board of Review (Dollars)	Final Equalized Value (Dollars)
1	Leo A. Grehm		From Lot 3, Sec. 33, Grehm's South Shore Acres																						
2	Albert A. Grehm																								
3	"																								
4	"																								
5	"																								
6	"																								
7	"																								
8	"																								
9	"																								
10	"																								
11	"																								
12	"																								
13	"																								
14	"																								
15	"																								
16	"																								
17	"																								
18	"																								
19																									
20																									
			Grand Total										99179	6035		105214	148631	13396	17209	1480	9580		41683	41683	

Sold for Taxes | Validations by School Districts as Equalized by Department of Taxation | Tax including State Homestead | State Tax on Non-Homestead | Special Taxes | Total Taxes | Paid | When Paid | Receipt | March Settlement 1957 | June Settlement 1957 | Penalty | November Settlement 1957 | Penalty | Collections to First Monday in January 1958 | Penalty | Delinquent on First Monday in January 1958 | Penalty | Total Delinquent Tax and Penalty | Remarks

	Sold for Taxes	Validations by School Districts as Equalized by Department of Taxation	Tax including State Homestead	State Tax on Non-Homestead	Special Taxes	Total Taxes	Paid	When Paid	Receipt	March Settlement 1957	June Settlement 1957	Penalty	November Settlement 1957	Penalty	Collections to First Monday in January 1958	Penalty	Delinquent on First Monday in January 1958	Penalty	Total Delinquent Tax and Penalty	Remarks
1																				
2																				
3																				
4																				
5																				
6																				
7																				
8																				
9																				
10	Grand Totals																			
11		4 12234	4 2689 = 14873.																	
12		13352	13405 = 26757.																	
13		25586	160 44 = 41630																	
14																				
15																				
16			A- 877154																	
17			NA- 42010																	
18			919164			993464														
19																				
20				14300																