Assessment & Tax List - 1954

Ponto Lake

INDEX TO SECTIONS

SECTION	PAGE
Sec. 1	
" 2	
" 3	
" 4	
" 5	
" 6	
" 7	
" 8	
" 9	
" 10	
" 11	
" 12	
" 13	
" 14	
" 15	
" 16	
" 17	
" 18	
" 19	
" 20	
" 21	
" 22	
" 23	
" 24	
" 25	
" 26	
" 27	
" 28	
" 29	
" 30	
" 31	
" 32	
" 33	
" 34	
" 35	
" 36	

For Convenience of Auditor in Showing Boundaries of School Districts

Township No. 137 *Range No.* 29 *Mer. P. M.*

Became Indep. Sch. Dist #30 7-1-53



Returns Showing Grain Received in or Handled by Elevators, Warehouses and Mills in the ..... of ..... in the County of ..... for the Year Ending May 1, 1954.

NAMES OF OWNERS	ADDRESS	Bushels of Wheat	Bushels of Soy Beans	Bushels of Flax	Total No. of Bushels of Wheat, Soy Beans and Flax	★ Tax of ½ Mill per Bushel		Bushels of Corn	Bushels of Barley	Bushels of Rye	Bushels of Oats	Bushels of Buckwheat	Bushels of all Other Grains	Total No. Bushels Corn, Barley, Rye, Oats, Buckwheat and Other Grains	★ Tax of ½ Mill Per Bushel		★ Total Tax		REMARKS
						Dollars	Cts.								Dollars	Cts.	Dollars	Cts.	

Note ★ Assessors will not fill these Columns

SUMMARY OF TAX COLLECTION

Original Levy - - - - - -	$11,775.72	
Additions - - - - - - -	$	
		$11,775.72
Abatements - - - - - - - - - -		$ 158.34
		$11,617.38

COLLECTIONS

March Settlement - - - - -	$2406.05	
June Settlement - - - - - -	$6207.43	
November Settlement - - - - -	$2353.21	
January Settlement - - - - -	$ 73.34	$11,042.03
		$
Over Collected - - - - - -	$ 9.00	
Under Collected - - - - - -	$ .10	
Delinquent - - - - - - -	$ 584.25	$ 575.35
Total - - - - - - - - - - - -		$11,617.38

TABULAR SCHEDULE OF VALUATIONS, RATES AND TAXES

LEVIED IN THE Town OF Pente Lake — COUNTY OF CASS, STATE OF MINNESOTA

School District No.	Agricultural Lands (Dollars)	Non-Agricultural Lands (Dollars)	Personal Property (Dollars)	Total Value of all Property except Money and Credits (Dollars)	Rate of State Taxes: Total Rate of State Tax (Mills)	Rate of County Taxes: Rev. (Mills)	R. & B. (Mills)	Welfare (Mills)	Bonds and Int. (Mills)	R.&B. Sig. (Mills)	(Mills)	Total Rate of County Tax (Mills)	Rate of Town Taxes: Rev. (Mills)	R. & B. (Mills)	Drag Tax (Mills)	State Loan (Mills)	Fire Phone (Mills)	(Mills)	(Mills)	Total Rate of Town Tax (Mills)	Rate of School Taxes: Local 1 Mill (Mills)	Special (Mills)	State Loan (Mills)	Deficiency (Mills)	Tuition (Mills)	Transportation (Mills)	C.O. (Mills)	(Mills)
30	27,205	10,725	5058 / 6067	48150	H. 3.93	21.11	14.91	50.19	11.47	2.		106.68	6.3	6.	1.		5.	5.		23.3	1. 25.			62.44		1.5	8.71	
																					1. 50.			62.44		1.5	8.71	
					N.H. 5.22																							
					9.15																							

Assessed Value	Rural	All Other	Personal Property	Total
Homestead	14267			14267
Non-Homestead	23768		10120	33888
Total	38030		10120	48150

TAXES LEVIED

LOCAL 1 MILL AND SPECIAL SCHOOL TAXES BY DISTRICTS

Total Rate of Sch'l Tax (Mills)	Total Rate of all Taxes (Mills)	Local 1 Mill	Special	State Loan	Def.	Transp.	C.O.	Total School Taxes
98.72	232.63	3226	80658		201450	4839	28327	318500
123.72	257.63	1589	79435		99198	2383	13949	196554
		4815	160093		300648	7222	42276	515054

ALL OTHER TAXES

FUNDS	Rate	Amounts
State—Non-Homestead,		17661
State—Homestead,		18945
County Revenue,		13536
County Road and Bridge,		7180
County Welfare,		24167
Bonds and Interest		55238
Road & Bridge Sinking		9655
		51370
Town Revenue,		303 40
Town Road and Bridge,		28890
Town Drag,		4815
Town State Loan,		
Fire		240 75
Telephone		240 75
		11215
School Local 1 Mill,		4815
School Special,		160093
School State Loan,		
Deficiency		300648
Tuition		
Transportation		7222
Capital Outlay		42276
		515054
		117772

Total Taxes Real Estate 9242.20
Pers. Prop. 2533.57
Total 11775.77

Total Levy $ 11,775.77

Total Number of Acres 12,957.32

State of Minnesota, } ss.
COUNTY OF CASS

I, A. C. Pettavar, Auditor of said County and State aforesaid, do hereby certify that the foregoing is a true and correct Schedule, showing the valuation of all the taxable property, in the Town of Pente Lake, in said County, the several rates of Taxation and Totals of the several Tax Funds levied thereon for the year A. D. 1945.

Witness my hand and official seal, this 17th day of December A. D. 1945.

A. C. Pettavar, County Auditor.
By Helen Kelley, Deputy

SEAL

COLLECTIONS OF TAXES OF 195 4, Lawrence OF Pauto Lake, CASS COUNTY, MINNESOTA

FUNDS	MARCH SETTLEMENT 195 5	JUNE SETTLEMENT 195 5	NOV. SETTLEMENT 195 5	Amount Collected from Nov. 16, 195 4 to First Monday in Jan. 195 5	REDUCTIONS		Total Reductions and Collected	BALANCE UNCOLLECTED	ADDITIONS		Total Uncollected to First Monday in January, 19———
State—Non-Homestead,	4776	8672	2983	61							
State—Homestead,	3786	10014	3811	123							
County Revenue,	2708	71689	27257	877							
County Road and Bridge,	14364	37993	14457	466							
County Welfare,	4855	12793	4870	1569							
County Bond and Interest,	1050	29288	11123	359							
A.+O. Lindsey	1727	5086	1939	63							
Town Revenue,	6069	16057	6109	197							
Town Road and Bridge,	5780	15277	5818	188							
Town Drag,	963	2548	970	31							
Town State Loan,											
Fire	4817	12741	4849	156							
Stove	4817	12741	4849	156							
School Local 1 Mill,	964	2549	970	31							
School Special,	35801	83192	30997	781							
School State Loan,											
Deficiency	60154	159109	60548	1952							
Tuition											
Transportation	1445	3822	1454	47							
C.O.	8457	22373	8514	275							
	240605	620943	233521	7334							

		LOCAL 1 MILL	SPECIAL	STATE LOAN	Deficiency	Transport.	C.O.				TOTALS
MARCH SETTLEMENT	School District No. 9#30	495	12368		30892	742	4344				48842
	2a#30	469	23432		29262	703	4115				57981
	Totals	964	35801		60154	1445	8457				106823
JUNE SETTLEMENT	School District No. 9#30	1769	44216		110434	2653	15528				174601
	2a#30	780	38976		48675	1169	6844				96444
	Totals	2549	83192		159109	3822	22373				271045
NOVEMBER SETTLEMENT	School District No. 9#30	700	17489		43680	1049	6142				68060
	2a#30	270	13508		16868	405	2372				33423
	Totals	970	30997		60548	1454	8514				102483
NOVEMBER to JANUARY	School District No. 9#30	31	781		1952	47	275				3086
	Totals	31	781		1952	47	275				3086
ADDITIONS	School District No.										
	Totals										
REDUCTIONS	School District No.										
	Totals										

Assessment Roll and Tax List of Real Property in the town of Ponto Lake, Cass County, Minnesota, for Taxes for the Year 1954.

*Indicate Type of Property: R-Residential, C-Commercial, I-Industrial, U-Utility, F-Farm

Form 5CD (51) 10M-10-51 CORPORT, MINNESOTA

	In Whose Name Assessed	To Whom Transferred	Description of Property: Subdivision	Sec. or Lot	Town. or Block	Rng	Number of Acres of Land (Acres / 100ths)	No. School District	Indicate Homestead Tax or No	Indicate Agricultural Tax or No	* Indicate Type of Property	True and Full Valuations: Land Exclusive of Structures and Improvements (Dollars)	Buildings and Other Structures (Dollars)	Machinery Permanently Attached to Real Estate (Dollars)	Total True and Full Value (Dollars)	Assessed Valuations: Rural: Homestead Up to $1,000 20% (Dollars)	Rural: Over $4,000 and Non-Homestead 33⅓% (Dollars)	All Other: Homestead Up to $4,000 25% (Dollars)	All Other: Over $4,000 and Non-Homestead 40% (Dollars)	Machinery Permanently Attached to Real Estate 33⅓% (Dollars)	Total Assessed Value (Dollars)	Total Assessed Value as Equalized by the Board of Review (Dollars)	Final Equalized Value (Dollars)
1	Theodore O & Alice E Sommer		NE¼ of NE¼	1	139	29	39.50	30	yes	yes	1	180			180	36					36		
2	Mary O Undene	" "	NW¼ of NE¼				38.50		"	"	T	180			180	36					36		
3	" "	" "	SW¼ of NE¼				40		"	"	T	160			160	32					32		
4	" "	" "	SE¼ of NE¼				40		"	"	T	160			160	32					32		
5																							
6	" "	" "	~~NE¼ of NW¼~~ Lot 3				37.50		"	"	T	160			160	32					32		
7	" "	" "	~~NW¼ of NW¼~~ Lot 4				36.50		"	"	T	150			150	30					30		
8	" "	" "	SW¼ of NW¼				40		"	"	T	160			160	32					32		
9	" "	" "	~~SE¼ of NW¼~~ Lot 5				39.75		"	"	T	240			240	48					48		
10																							
11	State of Minnesota		~~NE¼ of SW¼~~ Lot 7																				
12	Mary O Undene	Theodore O & Alice E Sommer	~~NW¼ of SW¼~~ Lot 6				21		"	"	L	275			275	55					55		
13	State of Minnesota		~~SW¼ of SW¼~~ Lot 8																				
14			~~SE¼ of SW¼~~																				
15																							
16	State of Minnesota		NE¼ of SE¼																				
17	State of Minnesota		NW¼ of SE¼																				
18	State of Minnesota		SW¼ of SE¼																				
19	State of Minnesota		SE¼ of SE¼ Lot 7																				
20																							
							332.75					1665			1665	333					333		

Valuations by School Districts as Equalized by Department of Taxation: District No. 30 Rate 34.7 Mills; District No. ..... Rate ..... Mills; District No. ..... Rate ..... Mills; District No. ..... Rate ..... Mills; District No. ..... Rate ..... Mills; District No. ..... Rate ..... Mills

	Sold for Taxes (Dollars)	Tax including State Homestead .....Mills ($ cts.)	State Tax on Non-Homestead .....Mills ($ cts.)	Special Taxes ($ cts.)	Total Taxes ($ cts.)	Paid	When Paid (Month Day Year)	Number of Receipt	March Settlement 1955 ($ cts.)	June Settlement 1955 ($ cts.)	Penalty ($ cts.)	November Settlement 1955 ($ cts.)	Penalty ($ cts.)	Collections to First Monday in January 1956 ($ cts.)	Penalty ($ cts.)	Delinquent on First Monday in January 1956 ($ cts.)	Penalty ($ cts.)	Total Delinquent Tax and Penalty ($ cts.)	Remarks
1	36	838			838	PAID IN FULL	OCT 28 1955												
2	36	838			838	PAID IN FULL	OCT 28 1955					31.64	1.10						
3	32	744			744	PAID IN FULL	OCT 28 1955												
4	32	744			744	PAID IN FULL	OCT 28 1955												
5																			
6	32	744			744	PAID IN FULL	OCT 28 1955	15106											
7	30	698			698	PAID IN FULL	OCT 28 1955					30.02	1.15						
8	32	744			744	PAID IN FULL	OCT 28 1955												
9	48	1116			1116	PAID IN FULL	OCT 28 1955												
10																			
11																			
12	55	1280			1280	PAID IN FULL	OCT 28 1955					1280	49						
13																			
14																			
15																			
16																			
17																			
18																			
19																			
20																			
	333	7746			7746							7746							

Camp Blanche | Camp Camp | Ponto Point | Pequamo Beach | of Sack Shore | Pine Point

Assessment Roll and Tax List of Real Property in the town of Ponto Lake, Cass County, Minnesota, for Taxes for the Year 1954.

*Indicate Type of Property: R-Residential, C-Commercial, I-Industrial, U-Utility, F-Farm

Form 3CD (24) MILLER-DAVIS COMPANY, MINNEAPOLIS

	In Whose Name Assessed	To Whom Transferred	Description of Property: Subdivision	Sec. or Lot	Town or Block	Rng	Number of Acres of Land (Acres / 100ths)	No. School District	Indicate Homestead Tax or No	Indicate Agricultural Tax or No	Indicate Type of Property	True and Full Valuations: Land Exclusive of Structures and Improvements	Buildings and Other Structures	Machinery Permanently Attached to Real Estate	Total True and Full Value	Assessed Valuations: Rural: Homestead Up to $4,000 20%	Rural: Over $4,000 and Non-Homestead 33⅓%	All Other: Homestead Up to $4,000 25%	All Other: Over $4,000 and Non-Homestead 40%	All Other: Machinery Permanently Attached to Real Estate 33⅓%	Total Assessed Value	Final Equalized Value
	Theodore O. + Alice C. Sommer																					
1	~~Mary P. Undine~~		NE¼ of NE¼	2	139	29	35.75	30	yes	yes	T	160			160	32					32	
2	~~A. L. Undine~~ "	" "	NW¼ of NE¼				35.25		"	"	T	160			160	32					32	
3	~~"~~ "	" "	SW¼ of NE¼				40		"	"	T	180			180	36					36	
4	~~Mary P. Undine~~ "	"	SE¼ of NE¼				40		"	"	T	160			160	32					32	
5																						
6	~~A. L. Undine~~ "	" "	NE¼ of NW¼				34.75		"	"	T	275			275	55					55	
7	~~"~~ "	" "	NW¼ of NW¼				34.25		"	"	T	255			255	51					51	
8	~~"~~ "	" "	SW¼ of NW¼				40		"	"	F	400			400	80					80	
9	~~"~~ "	" "	SE¼ of NW¼				40		"	"	F	310	325		635	127					127	
10																						
11	Chester W. + Lucille M. Siltman		NE¼ of SW¼				40		"	"	T	105			105	21					21	
12	Theo. Oscar + Alice C. Sommer		NW¼ of SW¼				40		"	"	F	185	380		565	113					113	
13	Chester W. + Lucille M. Siltman		SW¼ of SW¼ (less 3.16 links) & W. 316 links of SE¼				39		"	"	F	165	220		385	77					77	
14	" " "		SE¼ of SW¼				40		"	"	F	200			200	40					40	
15	Clara C. Wiesick		S 316 links of W. 316 links of SW¼ & SW¼				1		"	no	R	15	125		140	28					28	
	Theodore O. + Alice C. Sommer																					
16	~~Carl A. Davison~~		~~NE¼ of SE¼~~ Lot 3				44.15		no	yes	T	351			351		117				117	
17	~~A. L. Undine~~ "	" "	~~NW¼ of SE¼~~ Lot 4				38.40		yes	"	T	280			280	56					56	
18	Chester W. + Lucille M. Siltman		SW¼ of SE¼ Lot 5				41.05		"	"	T	180			180	36					36	
19			SE¼ of SE¼																			
20																						
							583.60					3331	1050		4381	866	117				923	

	Sold for Taxes	Valuations by School Districts as Equalized by Department of Taxation: District No. 30 Rate 2.5 Mills	District No. 25 Rate 2.5 Mills	District No. ..... Rate ..... Mills	District No. ..... Rate ..... Mills	District No. ..... Rate ..... Mills	District No. ..... Rate ..... Mills	Tax including State Homestead ..... Mills	State Tax on Non-Homestead 5.00 ..... Mills	Special Taxes	Total Taxes		Paid	When Paid	Number of Receipt	March Settlement 1955	June Settlement 1955	Penalty	November Settlement 1955	Penalty	Collections to First Monday in January 1956	Penalty	Delinquent on First Monday in January 1956	Penalty	Total Delinquent Tax and Penalty	Remarks
		Dollars	Dollars	Dollars	Dollars	Dollars	Dollars	$ cts.	$ cts.	$ cts.	$ cts.			Month Day Year		$ cts.	$ cts.	$ cts.	$ cts.	$ cts.	$ cts.	$ cts.	$ cts.	$ cts.	$ cts.	
1		H 32						7.44			7.44	1	PAID IN FULL	OCT 29 1955	15106											
2		H 32						7.44			7.44	2	PAID IN FULL	OCT 29 1955												
3		H 26						6.04			6.04	3	PAID IN FULL	OCT 29 1955					28.36	.98						
4		H 32						7.44			7.44	4	PAID IN FULL	OCT 29 1955												
5												5														
6		H 55						12.80			12.80	6	PAID IN FULL	OCT 29 1955												
7		H 51						11.86			11.86	7	PAID IN FULL	OCT 29 1955												
8		H 80						18.62			18.62	8	PAID IN FULL	OCT 29 1955	15106				72.82	2.54						
9		H 127						29.54			29.54	9	PAID IN FULL	OCT 29 1955												
10												10														
11		H 21						4.88			4.88	11	PAID IN FULL	MAY 27 1956	5979		4.88									
12		H 113						26.28			26.28	12	PAID IN FULL	OCT 25 1955	15106				26.28	.92						
13		H 77						17.92			17.92	13	PAID IN FULL	MAY 27 1955			17.92									
14		H 40						9.30			9.30	14	PAID IN FULL	MAY 27 1955	5979		9.30									
15			H 28					7.22			7.22	15	PAID IN FULL	FEB 2 1955	344	7.22										
16		117						27.22	.62		27.84	16	PAID IN FULL	OCT 29 1955	15106				27.84	.97						
17		H 56						13.02			13.02	17	PAID IN FULL	OCT 29 1955					13.02	.75						
18		H 36						8.38			8.38	18	PAID IN FULL	MAY 27 1955	5979		8.38									
19												19														
20												20														
		H 778	H 28 = 806					208.18																		
		117	— = 117					7.22	.62		216.02					7.22	40.48		167.32							
		895	28	923				215.40																		

Assessment Roll and Tax List of Real Property in the town of Pente Lake, Cass County, Minnesota, for Taxes for the Year 1954.

*Indicate Type of Property: R - Residential, C - Commercial, I - Industrial, U - Utility, F - Farm

Form 5CD (54) MILLER-DAVIS COMPANY, MINNEAPOLIS

	IN WHOSE NAME ASSESSED	TO WHOM TRANSFERRED		DESCRIPTION OF PROPERTY: SUBDIVISION	Sec. or Lot	Town or Block	Rng.	Number of Acres of Land: Acres	100ths	No. School District	Indicate Homestead Tax or No	Indicate Agricultural Tax or No	Indicate Type of Property	TRUE AND FULL VALUATIONS: LAND Exclusive of Structures and Improvements (Dollars)	BUILDINGS and Other Structures (Dollars)	MACHINERY Permanently Attached to Real Estate (Dollars)	TOTAL True and Full Value (Dollars)	ASSESSED VALUATIONS: RURAL: Homestead Up to $4,000 20% (Dollars)	RURAL: Over $4,000 and Not Homestead 33⅓% (Dollars)	ALL OTHER: Homestead Up to $4,000 25% (Dollars)	ALL OTHER: Over $4,000 and Non-Homestead 40% (Dollars)	MACHINERY Permanently Attached to Real Estate 33⅓% (Dollars)	TOTAL ASSESSED VALUE (Dollars)	Total Assessed Value as Equalized by the Board of Review (Dollars)	FINAL EQUALIZED VALUE (Dollars)
	Arthur D. & Lottie M. Hart		1	NE¼ of NE¼ Lot 2	3	139	29	30		30	yes	yes	F	200	120		320	64					64		
			2	NW¼ of NE¼																					
	~~Thomas D. & Amy Frederick~~ ~~Gordon W. Bennett~~		3	SW¼ of NE¼ Lot 5				13	80		no	"	T	120	99		219		73				73		
	Carl G. & Gladys M. Hallberg		4	SE¼ of NE¼ S 520' of Lot 6				18	50		yes	"	R	300	200		500	100					100		
	L. P. & Frances A. Weiling		5	S 200' of N 400' of Lot 6				1			no	"	R	21	120		141		47				47		
	The Omaha Lake Outing Club		6	NE¼ of NW¼ Lot 3				35	08		"	"	T	87			87		29				29		
	Roy W. & Kathryn Snodgrass		7	NW¼ of NW¼ Lot 4				35	32		yes	"	T	140			140	28					28		
	State of Minnesota		8	SW¼ of NW¼				40																	
	The Omaha Lake Outing Club		9	SE¼ of NW¼				40			no	"	T	147			147		49				49		
	Niels W. Lindberson		10	East Part of Lot 8 lying N. of road except Part to Nilsson							yes	"	R	70	100		170	34					34		
	The Omaha Lake Outing Club		11	Lot 1 Lake Ponto No. Shore NE¼ of SW¼				45			no	"	T	135			135		45				45		
	Marland D. & Monica J. Hart		12	NW¼ of SW¼				40			yes	"	F	275	160		435	87					87		
	John W. & Lucille E. Shaffer		13	~~SW¼ of SW¼~~ Lot 10				32	15		no	"	L	540	522		1062		354				354		
			14	SE¼ of SW¼																					
	Carl Warnkey		15	N 843' of Lot 7				25			"	"	R	213	276		489		163				163		
	Otto D. & Alice E. Hane	HANE	16	~~NE¼ of SE¼~~ Lot 7 less N 843'				15			"	"	T	150			150		50				50		
	" "		17	Lot 8 less L1 1.4 ac X 275' down to lake and less ~~NW¼ of SE¼~~ Part N of road				21	75		"	"	L	70	80		150		50				50		
	Earl D. & Ethel W. Oliver		18	~~SW¼ of SW¼~~ Lot 11				18	10		yes	"	L	300			300	60					60		
	Leon G. Berry		19	SE¼ of SE¼				40			"	"	T	120	40		160	32					32		
	Harvey M. & Evelyn M. Voss		20	N 300' of N½ of Lot 6				1	50		yes	no	C	50	160		210								
															285		285	42	95				137		
								450	20					2938	2162		5100	447	955				1402		

	SOLD FOR TAXES	VALUATIONS BY SCHOOL DISTRICTS AS EQUALIZED BY DEPARTMENT OF TAXATION: District No. 3 Rate 25 Mills (Dollars)	District No. ..... Rate ..... Mills (Dollars)	District No. 53-34 Rate 25 Mills (Dollars)	District No. ..... Rate ..... Mills (Dollars)	District No. ..... Rate ..... Mills (Dollars)	District No. ..... Rate ..... Mills (Dollars)	Tax including State Homestead ..... Mills ($ cts.)	State Tax on Non-Homestead 1/17 P. ..... Mills ($ cts.)	SPECIAL TAXES ($ cts.)	TOTAL TAXES ($ cts.)		PAID	WHEN PAID (Month Day Year)	Number of Receipt	March Settlement 1955 ($ cts.)	June Settlement 1955 ($ cts.)	Penalty ($ cts.)	November Settlement 1955 ($ cts.)	Penalty ($ cts.)	Collections to First Monday in January 1956 ($ cts.)	Penalty ($ cts.)	Delinquent on First Monday in January 1956 ($ cts.)	Total Delinquent Tax and Penalty ($ cts.)	REMARKS
1		H 64						1488			1488	1	PAID IN FULL	MAY 31 1955	10588		1488								
2												2													
3		73						1698	38		1736	3	PAID IN FULL	MAY 31 1955	10592		1736								
4		H 100						2326			2326	4	PAID IN FULL	MAY 31 1955	10587		2326								
5		47						1094	24		1118	5	PAID IN FULL	MAY 31 1955	10580		1118								
6		29						674	16		690	6	PAID IN FULL	MAY 31 1955	10591		690								
													2nd Half Paid	AUG 2 1955	10237										
7		H 28						652			652	7	1st Half Paid	MAY 31 1955	10582		326		326						
8												8													
9		49						1140	26		1166	9	PAID IN FULL	MAY 31 1955	10591		1166								
													PAID IN FULL	MAY 31 1955	6765		790								
10		H 34						790			790	10	PAID IN FULL	MAY 31 1955	10581		790		Refund W.L. #8476.		$7.90		$3.76		~~$7.90 merged~~
11		45						1046	24		1070	11	PAID IN FULL	MAY 31 1955	10591		1070								
12		H 87						2024			2024	12	PAID IN FULL	MAY 26 1955	6322		2024								
													Balance Paid	OCT 10 1955	7253										
13		354						8236	184		8420	13	Balance Paid	MAY 31 1955	7657		4660		3760						
14												14													
15		163						3792	86		3878	15											37.78	H 4266	
16		50						1164	26		1190	16	PAID IN FULL	MAY 31 1955	10590		1190								
17		50						1164	26		1190	17	PAID IN FULL	MAY 31 1955			1190								
18		H 60						1396			1396	18	PAID IN FULL	MAY 31 1955	10589		1396								
19		H 32						744			744	19	PAID IN FULL	MAY 27 1955	6332		744								
20				#42 95				3530	50		3580	20	PAID IN FULL	MAY 31 1955	10579		3580								
		H 435		4 44 = 447				29428																	
		860		95 = 955				3530	860		33458														
		1265		137 = 1402				32958									20284		4086				3377		

Assessment Roll and Tax List of Real Property in the Town of Ponto Lake,

*Indicate Type of Property: R-Residential, C-Commercial, I-Industrial, U-Utility, F-Farm

Form SCD (34)

Line	In Whose Name Assessed	To Whom Transferred	Subdivision	Sec. or Lot	Town or Block	Rng	Acres	100ths	No. School District	Homestead Yes or No	Agricultural Yes or No	Type of Property	Land Exclusive of Structures and Improvements (Dollars)	Buildings and Other Structures (Dollars)	Machinery Permanently Attached to Real Estate (Dollars)	Total True and Full Value (Dollars)	Rural Homestead Up to $4,000 20%	Rural Over $4,000 and Non-Homestead 33⅓%	All Other Homestead Up to $4,000 25%	All Other Over $4,000 and Non-Homestead 40%	Machinery Permanently Attached to Real Estate 33⅓%	Total Assessed Value	Total Assessed Value as Equalized by the Board of Review	Final Equalized Value
1			NE ¼ of NE ¼	3	139	29			30															
2	Rachel & Ragnhild Rathem		Part of Lot 1 ~~NW ¼ of NE ¼~~				1	03		yes No	no	C	40	150 NH 220 H		410	52	50				102		
3	Ernest Peter Colas		Lot 1 less N. 175' & less S. 590' ~~SW ¼ of NE ¼~~				6	54		no	yes	L	99			99		33				33		
4	J. L. Klauer (KLAUER)		130' x 275' x 130' x 250' of Lot 1 ~~SE ¼ of NE ¼~~					78		"	"	L	35	235		270		90				90		
5	Ernest Peter Colas		N. 180' of S. 590' of Lot 1				1	34		"	"	L	54	141		195		65				65		
6	Peter Colas		N. 175' of Lot 1 ~~NE ¼ of NW ¼~~				2	27		"	"	T	90			90		30				30		
7	Gunnar & Ovedia M. Nilsson		61 rds. x 29 rds on W. side of Lot 8 ~~NW ¼ of NW ¼~~				4	85		yes	"	R	50	175		225	45					45		
8			SW ¼ of NW ¼																					
9			SE ¼ of NW ¼																					
10	Anna Colas		Begin at a pt. which is Center line between 2 cottages & Gunnas Gallagher cottages thence N. 50' to pt. of begin. thence N 201' thence W 210' thence SEly along lake 50' thence Ely to Pt. of begin. also 110' x 250' of Lot 1							~~yes~~ No	T.B. change no	C	60	171 NH 195 H		426	~~51~~	142 ~~57~~				142 ~~108~~		
11			NE ¼ of SW ¼																					
12			NW ¼ of SW ¼																					
13			SW ¼ of SW ¼																					
14			SE ¼ of SW ¼																					
15	William E. & Nina W. Lund		S. 100' of N. 500' of Lot 6							yes	yes	R	20	160		180	36					36		
16			NE ¼ of SE ¼																					
17			NW ¼ of SE ¼																					
18			SW ¼ of SE ¼																					
19			SE ¼ of SE ¼																					
20																								
							16	81					448	1447		1895	133	410				543		

Line	Sold for Taxes	District No. 38 Rate ...Mills (Dollars)	District No. ... Rate ...Mills (Dollars)	District No. ... Rate ...Mills (Dollars)	District No. ... (Dollars)	District No. ... (Dollars)	District No. ... (Dollars)	Tax including State Homestead ...Mills	State Tax on Non-Homestead 58 Mills	Special Taxes	Total Taxes	Line	Paid	When Paid (Month Day Year)	Number of Receipt	March Settlement 1955	June Settlement 1955	Penalty	November Settlement 1955	Penalty	Collections to First Monday in January 1956	Penalty	Delinquent on First Monday in January 1956	Total Delinquent Tax and Penalty	Remarks
1												1													
2				# 52 / 50				26 28	26		26 54	2	PAID IN FULL	MAY 31 1955	10584		26 54								
3		33						7 68	18		7 86	3	PAID IN FULL	MAY 31 1955	8873		7 86								
4		90						20 94	46		21 40	4	PAID IN FULL	MAY 31 1955	10586		21 40								
5		65						15 12	34		15 46	5	PAID IN FULL	MAY 31 1955	8873		15 46								
6		30						6 98	16		7 14	6	PAID IN FULL	MAY 31 1955	8873		7 14								
7		# 45						10 46			10 46	7	PAID IN FULL	MAY 31 1955	10585		10 46								
8												8													
9												9	1st Half Paid	MAY 31 1955	8872		18 66		18 66						
10				142				36 58	74		37 32	10	2nd Half Paid	JUL 20 1955	9600										
11												11													
12												12													
13												13													
14												14													
15		# 36						8 38			8 38	15	PAID IN FULL	MAY 31 1955	10583		8 38								
16												16													
17												17													
18												18													
19												19													
20												20													
		# 81 / 218 / 299		# 52 = 133 / 192 = 410 / 244 = 543				NH 62 86 / 69 56 / 132 42	2 14		134 56						115 70		18 66						

Form 5CD (54) 100,000-10-10-54-5000-PM, M

Assessment Roll and Tax List of Real Property in the Town of Pine Island

*Indicate Type of Property: R-Residential, C-Commercial, I-Industrial, U-Utility, F-Farm

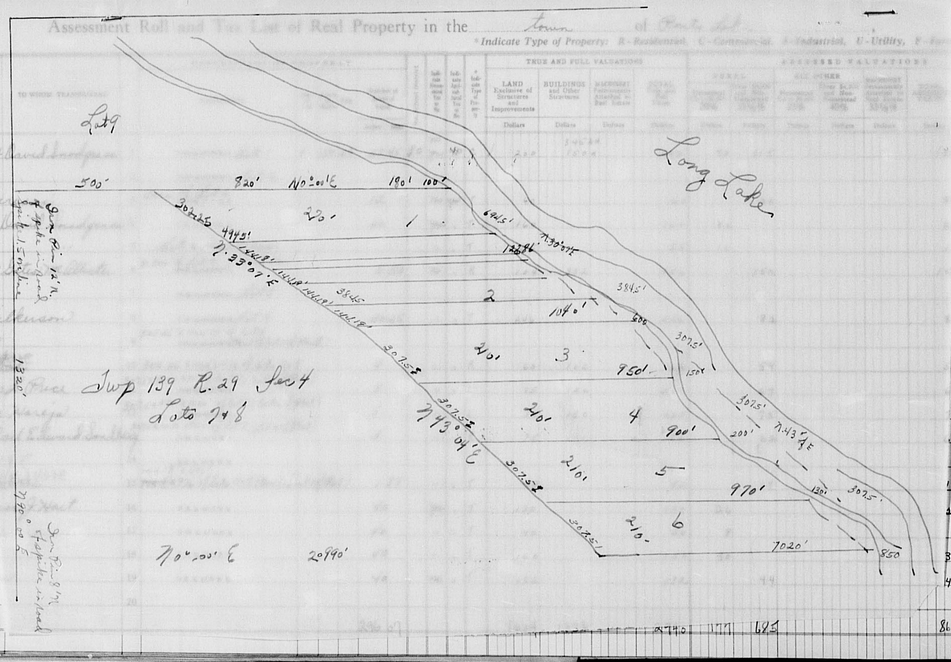

IN WHOSE NAME ASSESSED	TO WHOM TRANSFERRED	Sub-div. Block No.	Sub-div. Lot No.	Sub-div. Type of Bldg.	Sub-div. Year Bldg. Built	TRUE AND FULL VALUATIONS: LAND Exclusive of Structures and Improvements	BUILDINGS and Other Structures	MACHINERY Permanently Attached to Real Estate	ASSESSED VALUATIONS: LAND	BUILDINGS	MACHINERY	Total Assessed Value as Equalized by the Board of Review	FINAL EQUALIZED VALUE
						Dollars	Dollars	Dollars	Dollars	Dollars	Dollars	Dollars	Dollars
Lot 9													
Roy W. Kathryn													
State of Minnesota													
Ralph & Helen													
Roy W. Kathryn													
"													
Melvin & Johna													
State of Minnesota													
E. G. & Agnes B.													
State of Minnesota													
William J. &													
Oliver M. & Vir													
Frank J. & Caro													
Edith Margaret													
William H. &													
Marland L. & Mar													
"													
"													
Ethel Clodfelte													

Cass County, Minnesota, for Taxes for the Year 1954.

	SOLD FOR TAXES	VALUATIONS BY SCHOOL DISTRICTS AS EQUALIZED BY DEPARTMENT OF TAXATION: District No. 32 Rate 2 Mills	District No. 2 Rate 2 Mills	District No. 2 Rate 2 Mills	District No. ..... Rate ..... Mills	District No. ..... Rate ..... Mills	District No. ..... Rate ..... Mills	Tax including State Homestead ..... Mills	State Tax on Non-Homestead 6.77 Mills	SPECIAL TAXES	TOTAL TAXES	PAID	WHEN PAID Month Day Year	Number of Receipt	March Settlement 1955	June Settlement 1955	Penalty	November Settlement 1955	Penalty	Collections to First Monday in January 1956	Penalty	Delinquent on First Monday in January 1956	Total Delinquent Tax and Penalty	REMARKS
		Dollars	Dollars	Dollars	Dollars	Dollars	Dollars	$ cts.	$ cts.	$ cts.	$ cts.				$ cts.	$ cts.	$ cts.	$ cts.	$ cts.	$ cts.	$ cts.	$ cts.	$ cts.	
1				H 70 115				4706	60		4826	2nd Half Paid 1st Half Paid	AUG 2 1955 MAY 31 1955	10237 10582		2413		2413					
2																								
3		20						466	10		476	PAID IN FULL	MAY 31 1955	10595		476								
4		H 92						744			744	2nd Half Paid 1st Half Paid	AUG 2 1955 MAY 31 1955	10582		372		372					
5		H 11						256			256	2nd Half Paid 1st Half Paid	AUG 2 1955 MAY 31 1955	10237		128		128					
6		152						3536	80		3616	PAID IN FULL	MAY 31 1955	10597		3616								
7																								
8		82						1908	42		1950	2nd Half Paid 1st Half Paid	OCT 31 1955 MAY 31 1956	10771 10594		975		975					
9																								
10		54						1256	28		1284	PAID IN FULL	MAY 31 1955	10593		1284								
11	SOLD FOR TAXES	67						1558	34		1592											1592		
12		75						1744	40		1784	PAID IN FULL	FEB 5 1955	609	1784									
13		62						1442	32		1474	PAID IN FULL	FEB 18 1955	1398	1474									
14																								
15		14						326	08		334	PAID IN FULL	MAY 31 1955	10593		334								
16		H 26						604			604	PAID IN FULL	MAY 26 1955			604								
17		H 8						186			186	PAID IN FULL	MAY 26 1955	1392		186								
18		H 30						698			698	PAID IN FULL	MAY 26 1955			698								
19		44						1024	22		1046	2nd Half Paid 1st Half Paid	OCT 10 1955 MAY 31 1955	14130 10596		523		523					
20																								
		* 107 70 177		H 70 = 177 115 = 485 165 = 862				7706 15748 205 14	256		20870				22.58	11609		4411				1592		

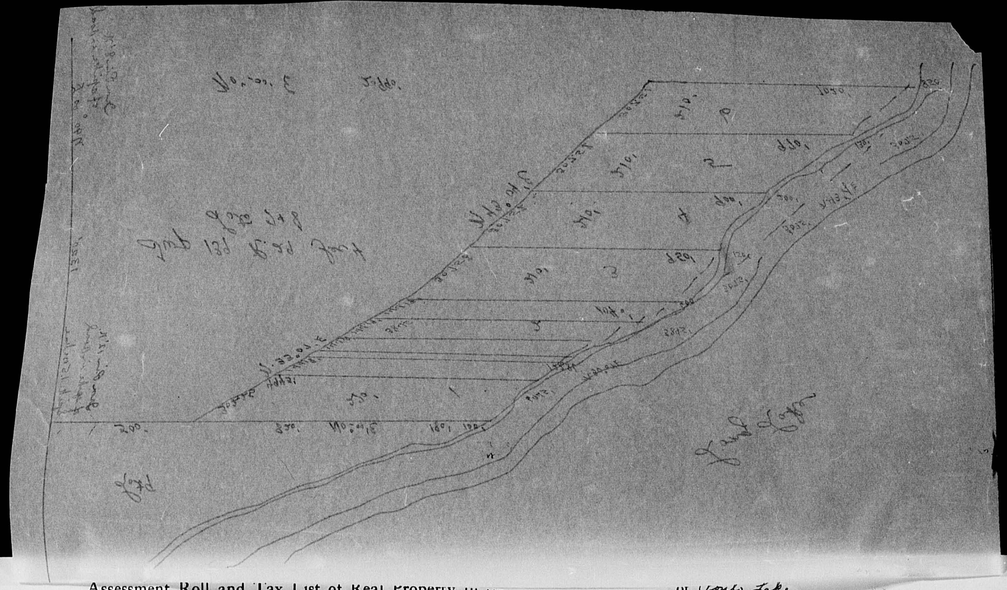

Assessment Roll and Tax List of Real Property in the ..... of Woods Lake ....., Cass County, Minnesota, for Taxes for the Year 1954.

Form SCD (54) MILLS-DAVIS COMPANY, MINNEAPOLIS

*Indicate Type of Property: R-Residential, C-Commercial, I-Industrial, U-Utility, F-Farm

	In Whose Name Assessed	To Whom Transferred	Description of Property: Subdivision	Sec. or Lot	Town or Block	Rng.	Number of Acres of Land (Acres / 100ths)	No. School District	Indicate Homestead Yes or No	Indicate Agricultural Yes or No	*Indicate Type of Property	True and Full Valuations: Land Exclusive of Structures and Improvements (Dollars)	Buildings and Other Structures (Dollars)	Machinery Permanently Attached to Real Estate (Dollars)	Total True and Full Value (Dollars)	Assessed Valuations: Rural: Homestead Up to $4,000 20% (Dollars)	Rural: Over $4,000 and Non-Homestead 33⅓% (Dollars)	All Other: Homestead Up to $4,000 25% (Dollars)	All Other: Over $4,000 and Non-Homestead 40% (Dollars)	Machinery Permanently Attached to Real Estate 33⅓% (Dollars)	Total Assessed Value (Dollars)	Total Assessed Value as Equalized by the Board of Review (Dollars)	Final Equalized Value (Dollars)
1	Roy W. Kathryn M. & David Snodgrass		NE¼ of NE¼ Lot 1	4	139	29	27.45	30	no / yes	no	C	200	3450 H 1500 H		695	70	115				185		
2	State of Minnesota		NW¼ of NE¼ Lot 2																				
3	Ralph & Helen Cipriani		12 acs. of Lot 6 NW¼				12		no	yes	I	60			60		20				20		
4	Roy W. Kathryn M. & David Snodgrass		SE¼ of NE¼				40		yes	"	T	160			160	32					32		
5	" " "		Lot 6 less 12 acs.						"	"	T	55			55	11					11		
6	Melvin H. Johnson & Gates McAllister		W. 300' of Lot 9 (about 4 ac.) NW¼ of NW¼				5.50		no	"	R	104	352		456		152				152		
7	State of Minnesota		NW¼ of NW¼ Lot 3																				
8	E. G. & Agnes B. Wilkerson		SW¼ of NW¼ Lot 4				30.25		"	"	T	246			246		82				82		
9	State of Minnesota		302.25' X 1106.19' of Lots 5 & 6 of NW¼ (Part of Lot 1 of Plat)																				
10	William T. Hobbie		302.25 X 1106' X 976' of Lts 7 & 8				4		"	"	R	60	102		162		54				54		
11	Oliver M. & Vivian L. Price		302.25 X 960' X 970' of Lot 7 (Lot 4 of Plat) NW¼ of NW¼				5		"	"	L	75	126		201		67				67		
12	Frank J. & Caroline Hareja		302.25 X 970' X 1020' of Lot 7 (Lots 6 of Plat) NW¼ of NW¼				5		"	"	L	75	150		225		75				75		
13	Edith Margaret & Carl Edward Sandberg		302.25 X 1049' X 960' of Lot 7 (Lot 3 of Plat) SW¼ of SW¼				5		"	"	R	75	111		186		62				62		
14	State of Minnesota		SE¼ of SW¼ 144.18 X 976'																				
15	William T. Hobbie		144.18 X 976' of Lots 7 & 8 (Part of Lot 1 of Plat)				1.87		"	"	T	42			42		14				14		
16	Marland D. & Monica J. Hart		NE¼ of SE¼				40		yes	"	T	130			130	26					26		
17	" "		NW¼ of SE¼				40		"	"	T	40			40	8					8		
18	" "		SW¼ of SE¼				40		"	"	T	150			150	30					30		
19	Ethel Clodfelter		SE¼ of SE¼				40		no	"	T	132			132		44				44		
20																							
							396.67					1604	1336		2940	177	685				862		

Valuations by School Districts as Equalized by Department of Taxation

	Sold for Taxes	District No. 30 Rate 70 Mills (Dollars)	District No. ..... Rate ..... Mills (Dollars)	District No. 2A Rate 115 Mills (Dollars)	District No. ..... Rate ..... Mills (Dollars)	District No. ..... Rate ..... Mills (Dollars)	District No. ..... Rate ..... Mills (Dollars)	Tax including State Homestead ..... Mills ($ cts.)	State Tax on Non-Homestead 6.77 Mills ($ cts.)	Special Taxes ($ cts.)	Total Taxes ($ cts.)
1				70 115				4766	60		4826
2											
3		20						466	10		476
4		H 32						744			744
5		H 11						256			256
6		152						3536	80		3616
7											
8		82						1908	42		1950
9											
10		54						1256	28		1284
11	SOLD FOR TAXES	67						1558	34		1592
12		75						1744	40		1784
13		62						1442	32		1474
14											
15		14						326	08		334
16		H 26						604			604
17		H 8						186			186
18		H 30						698			698
19		44						1024	22		1046
20											
		H 197 / 510 / 677		H 70 115 = 197 / 165 = 685 / 862				4766 / 15748 / 20514	356		20870

	Paid	When Paid (Month Day Year)	Number of Receipt	March Settlement 1955 ($ cts.)	June Settlement 1955 ($ cts.)	Penalty ($ cts.)	November Settlement 1955 ($ cts.)	Penalty ($ cts.)	Collections to First Monday in January 1956 ($ cts.)	Penalty ($ cts.)	Delinquent on First Monday in January 1956 ($ cts.)	Total Delinquent Tax and Penalty ($ cts.)	Remarks
1	2nd Half Paid AUG 2 1955 / 1st Half Paid MAY 31 1955		10237 / 10582		2413		2413						
2													
3	PAID IN FULL MAY 31 1955		10595		476								
4	2nd Half Paid AUG 2 1955 / 1st Half Paid MAY 31 1955		10582		372		372						
5	2nd Half Paid AUG 2 1955 / 1st Half Paid MAY 31 1955		10237		128		128						
6	PAID IN FULL MAY 31 1955		10593		3616								
7													
8	2nd Half Paid OCT 31 1955 / 1st Half Paid MAY 31 1955		13737 / 10594		975		975						
9													
10	PAID IN FULL MAY 31 1955		10593		1284								
11											1592		
12	PAID IN FULL FEB 5 1955		609	1784									
13	PAID IN FULL FEB 18 1955		1348	1474									
14													
15	PAID IN FULL MAY 31 1955		10593		334								
16	PAID IN FULL MAY 26 1955		392		604								
17	PAID IN FULL MAY 26 1955				186								
18	PAID IN FULL MAY 26 1955				698								
19	2nd Half Paid OCT 18 1955 / 1st Half Paid MAY 31 1955		14130 / 10036		523		523						
20													
				2258	11609		4411				1592		

Assessment Roll and Tax List of Real Property in the town of Ponto Lake, Cass County, Minnesota, for Taxes for the Year 1954.

Form 5CD (54) BLUE-DATE COMPANY, MINNEAPOLIS

*Indicate Type of Property: R-Residential, C-Commercial, I-Industrial, U-Utility, F-Farm

	In Whose Name Assessed	To Whom Transferred	Description of Property: Subdivision	Sec. or Lot	Town or Block	Rng	Number of Acres of Land (Acres)	(100ths)	No. School District	Indicate non-agricultural Tax or No	Indicate agricultural Tax or No	*Indicate Type of Property	True and Full Valuations: Land Exclusive of Structures and Improvements (Dollars)	Buildings and Other Structures (Dollars)	Machinery Permanently Attached to Real Estate (Dollars)	Total True and Full Value (Dollars)	Assessed Valuations: Rural: Homestead Up to $4,000 20% (Dollars)	Rural: Over $4,000 and Non-Homestead 33⅓% (Dollars)	All Other: Homestead Up to $4,000 25% (Dollars)	All Other: Over $4,000 and Non-Homestead 40% (Dollars)	Machinery Permanently Attached to Real Estate 33⅓% (Dollars)	Total Assessed Value (Dollars)	Total Assessed Value as Equalized by the State Board of Review (Dollars)	Final Equalized Value (Dollars)
1	John C. King & Eliason, Gustave & Ruby Eliason		Lot 8 less W 300'	4	139	29	11		20	no	yes	R	115	441 200		756	63	147				210		
2	Anna & King Eliason		" " "							yes	no	L	205			205	41					41		
			That part of Gov't. Lot 7 & 8 described as: Beg. at the S.E. Cor. of Lot 8, thence N. along E. line of Lots 7 & 8 a distance of 209'; thence S. 43°01' W. 123.0'; thence S/33°07' N. 379' to a point on the W. line of Lot, 500' N. of S.W. Cor. of lot 8, thence S. 500' to SW. Cor. of lot 8, thence E. to Beg.																				
3			NE ¼ of NW ¼																					
4			NW ¼ of NW ¼																					
5			SW ¼ of NW ¼																					
6			SE ¼ of NW ¼																					
7	Adolph J. Johnson		144.19 x 1040' of Lot 8 (Part of lot 2 on Plat)				1.89			no		T	48			48		16				16		
8			NE ¼ of SW ¼																					
9			NW ¼ of SW ¼																					
10			SW ¼ of NW ¼																					
11			SE ¼ of SW ¼																					
12	Celeste Marie LeBlond		307.5' x 490' x 470' of Lot 8 (Lot 8 on Plat)				5				yes	R	75	150		225	45					45		
13			NE ¼ of SE ¼																					
14			SE ¼ of SE ¼																					
15	William A. & Frida M. Simon		144.19 x 976' of Lot 8 (Part of ~~NW ¼ of SW ¼~~ Lot 2 on plat)				1.87			no		L	48			48		16				16		
16			SW ¼ of SE ¼																					
17			SE ¼ of SE ¼																					
18	Gustave & Walburga Meisel		144.19 x 976' of Lot 8 (Part of lot 1 & 2 on Plat)				1.87			"		L	48			48		16				16		
							21.63						539	791		1330	149	195				344		

	Sold for Taxes	Valuations by School Districts as Equalized by Department of Taxation: Indicate No. 20 Rate 62 Mills	Indicate No. 20 Rate 62 Mills	Indicate No. 20 Rate 62 Mills	Indicate No. ..... Rate ..... Mills	Indicate No. ..... Rate ..... Mills	Indicate No. ..... Rate ..... Mills	Tax including State Homestead ..... Mills ($ cts.)	State Tax on Non-Homestead 5.7 Mills ($ cts.)	Special Taxes ($ cts.)	Total Taxes ($ cts.)	Paid	When Paid: Month Day Year	Number of Receipt	March Settlement 1955 ($ cts.)	June Settlement 1955 ($ cts.)	Penalty ($ cts.)	November Settlement 1955 ($ cts.)	Penalty ($ cts.)	Collections to First Monday in January 1956 ($ cts.)	Penalty ($ cts.)	Delinquent on First Monday in January 1956 ($ cts.)	Penalty ($ cts.)	Total Delinquent Tax and Penalty ($ cts.)	Remarks
1				K 63 / 147				54 10	76		54 86	2nd Half Paid / 1st Half Paid	OCT 23 1955 / MAY 31 1955	14715 / 10396		27 43		27 43						
2		K 41						9 54			9 54	2nd Half Paid / 1st Half Paid	OCT 23 1955 / MAY 31 1955			4 77		4 77						
3																									
4																									
5																									
6																									
7																									
8																									
9																									
10		16						3 72	08		3 80	PAID IN FULL	MAY 31 1956	10591		3 80									
11																									
12																									
13																									
14																									
15		K 45						10 46			10 46	PAID IN FULL	APR 5 1955	4929		10 46									
16																									
17		16						3 72	08		3 80	PAID IN FULL	MAY 31 1956	10594		3 80									
18																									
19																									
20		16						3 72	08		3 80	PAID IN FULL	APR 29 1955	5088		3 80									
		K 86 / 48 / 134		K 63 = 149 / 7 = 195 / A10 = 344				54 10 / 31 16 / 85 26	100		86 26					54 06		32 20							

Assessment Roll and Tax List of Real Property in the town of Pronto Lake, Cass County, Minnesota, for Taxes for the Year 1954.

Form SCD (54) WILSON-DUTE COMPANY, MINNEAPOLIS

*Indicate Type of Property: R-Residential, C-Commercial, I-Industrial, U-Utility, F-Farm

	IN WHOSE NAME ASSESSED	TO WHOM TRANSFERRED	DESCRIPTION OF PROPERTY: SUBDIVISION	Sec. or Lot	Town or Block	Rng	Number of Acres of Land: Acres	100ths	No. School District	Indicate Homestead Tax or No	Indicate Agricultural Tax or No	*Indicate Type of Property	TRUE AND FULL VALUATIONS: LAND Exclusive of Structures and Improvements	BUILDINGS and Other Structures	MACHINERY Permanently Attached to Real Estate	TOTAL True and Full Value	ASSESSED VALUATIONS: RURAL: Homestead Up to $1,000 20%	RURAL: Over $1,000 and Non-Homestead 33⅓%	ALL OTHER: Homestead Up to $1,000 25%	ALL OTHER: Over $1,000 and Non-Homestead 40%	ALL OTHER: MACHINERY Permanently Attached to Real Estate 33⅓%	ALL OTHER: TOTAL ASSESSED VALUE	Total Assessed Value as Equalized by the Board of Review	FINAL EQUALIZED VALUE
							Acres	100ths					Dollars	Dollars	Dollars	Dollars	Dollars	Dollars	Dollars	Dollars	Dollars	Dollars	Dollars	Dollars
1	N. P. Ry Co.		~~NW¼ of NW¼~~ Lot 1	5	139	29	36		30	no	yes	T	246			246		82				82		
2	C. A. Smith		~~NW¼ of NW¼~~ Lot 2				36			"	"	T	246			246		82				82		
3	State of Minnesota		SW¼ of NE¼																					
4	State of Minnesota		~~SE¼ of NE¼~~ Lot 5																					
5																								
6	C. A. Smith		~~NE¼ of NW¼~~ Lot 3				36			"	"	T	246			246		82				82		
7	State of Minnesota		~~NW¼ of NW¼~~ Lot 4																					
8	State of Minnesota		SW¼ of NW¼																					
9	State of Minnesota		SE¼ of NW¼																					
10																								
11	State of Minnesota		NE¼ of SW¼																					
12	State of Minnesota		NW¼ of SW¼																					
13	J. W. Silbury		SW¼ of SW¼ less 1 acre				30			yes	"	T	120	20		140	28					28		
14	Roney C. & Thomas J. Cook		SE¼ of SW¼				40			no	"	T	120			120		40				40		
15	Elmer & Ada Doty		E 1 acre of SW¼ of SW¼				10			no	"	T	60			60		20				20		
16	State of Minnesota		NE¼ of SE¼																					
17	State of Minnesota		~~NW¼ of SE¼~~ Lot 6																					
18	Wm. H. Carey		~~SW¼ of SE¼~~ Lot 7				34			yes	"	T	120			120	24					24		
19	Ida E. & John T. Peuters		~~SE¼ of SE¼~~ Lot 8 less 2.20'				18.25			no	"	R	486	252		738		126				126		
20	Melvin A. Johnson & Lettie McAllister		E 20' of Lot 8				60			"	no	T	21			21		7				7		
							200	85					1305	272		1577	52	489				491		

	VALUATIONS BY SCHOOL DISTRICTS AS EQUALIZED BY DEPARTMENT OF TAXATION: District No. 323 Rate 32 Mills	District No. ..... Rate ..... Mills	District No. 456 Rate 35 Mills	District No. ..... Rate ..... Mills	District No. ..... Rate ..... Mills	District No. ..... Rate ..... Mills	Tax Including State Homestead ..... Mills	State Tax on Non-Homestead 65.9 ..... Mills	SPECIAL TAXES	TOTAL TAXES	PAID	WHEN PAID	Number of Receipt	March Settlement 1955	June Settlement 1955	Penalty	November Settlement 1955	Penalty	Collections to First Monday in January 1956	Penalty	Delinquent on First Monday in January 1956	Penalty	Total Delinquent Tax and Penalty	REMARKS
	Dollars	Dollars	Dollars	Dollars	Dollars	Dollars	$ cts.	$ cts.	$ cts.	$ cts.		Month Day Year		$ cts.	$ cts.	$ cts.	$ cts.	$ cts.	$ cts.	$ cts.	$ cts.	$ cts.	$ cts.	
1	82						19.08	42		19.50	PAID IN FULL	MAY 31 1956	9193		19.50									
2	82						19.08	42		19.50	PAID IN FULL	MAY 31 1956			19.50									
3																								
4																								
5																								
6	82						19.08	42		19.50	PAID IN FULL	MAY 31 1955	9193		19.50									
7																								
8																								
9																								
10																								
11																								
12																								
13	SOLD FOR TAXES 28						6.52			6.52													6.52	remaining due .14
14	40						9.30	20		9.50	PAID IN FULL	AUG 2 1955	10234				9.50							" " .07
15	20						4.66	10		4.76	PAID IN FULL	AUG 2 1955					4.76							
16																								
17											2nd Half Paid	OCT 17 1955	14097											
18	24						5.58			5.58	1st Half Paid	MAY 31 1955	10661		2.79		2.79							
19	126						29.32	66		29.98	PAID IN FULL	MAY 31 1955	10600		29.98									
20			7				1.80	04		1.84	PAID IN FULL	MAY 31 1955	10381		1.84									
	52		7	= 364			1.80		16															
	42		7	= 294			112.62	2.26		116.68					93.41		17.05						6.52	
	484		7	= 3388			114.42																	

Assessment Roll and Tax List of Real Property in the Town of Pente Lake, Cass County, Minnesota, for Taxes for the Year 1954.

Form SCD (54) DALLE-BAYE COMPANY, MINNEAPOLIS

*Indicate Type of Property: R-Residential, C-Commercial, I-Industrial, U-Utility, F-Farm

		DESCRIPTION OF PROPERTY							TRUE AND FULL VALUATIONS				ASSESSED VALUATIONS								
													RURAL		ALL OTHER						
IN WHOSE NAME ASSESSED	TO WHOM TRANSFERRED		SUBDIVISION	Sec. or Lot	Town or Block	Rng	Number of Acres of Land (Acres / 100ths)	No. School District	Indicate Homestead Tax or No	Indicate Agricultural Tax or No	*Indicate Type Property	LAND Exclusive of Structures and Improvements (Dollars)	BUILDINGS and Other Structures (Dollars)	MACHINERY Permanently Attached to Real Estate (Dollars)	TOTAL True and Full Value (Dollars)	Homestead Up to $4,000 20% (Dollars)	Over $4,000 and Non-Homestead 33⅓% (Dollars)	Homestead Up to $1,000 25% (Dollars)	Over $1,000 and Non-Homestead 40% (Dollars)	MACHINERY Permanently Attached to Real Estate 33⅓% (Dollars)	TOTAL ASSESSED VALUE (Dollars)	Total Assessed Value as Equalized by the Board of Review (Dollars)	FINAL EQUALIZED VALUE (Dollars)
State of Minnesota		1	NE¼ of NE¼	6	139	29		30															
State of Minnesota		2	NW¼ of NE¼																				
State of Minnesota		3	SW¼ of NE¼																				
State of Minnesota		4	SE¼ of NE¼																				
		5																					
State of Minnesota		6	NE¼ of NW¼																				
State of Minnesota		7	~~NW¼ of NW¼~~ Lot 4																				
State of Minnesota		8	~~SW¼ of NW¼~~ Lot 5																				
State of Minnesota		9	SE¼ of NW¼																				
		10																					
State of Minnesota		11	NE¼ of SW¼																				
State of Minnesota		12	NW¼ of SW¼																				
State of Minnesota		13	SW¼ of SW¼																				
State of Minnesota		14	SE¼ of SW¼																				
Leonard L. & Alice Dierich		15	S 200' of E 100' of Lot 3						no	yes	T		15		15		5				5		
State of Minnesota		16	NE¼ of SE¼																				
State of Minnesota		17	NW¼ of SE¼																				
State of Minnesota		18	SW¼ of SE¼																				
		19	SE¼ of SE¼																				
Theo. W. & Louise J. O'Donnell		20	Lot 3 lies S 200' of E 100'				36 50		"	"	T		237	66	303		101				101		
							36 50						252	66	318		106				106		

	VALUATIONS BY SCHOOL DISTRICTS AS EQUALIZED BY DEPARTMENT OF TAXATION																				
	District No. 34-3 Rate 5 Mills	District No.....Rate.....Mills	District No.....Rate.....Mills	District No.....Rate.....Mills	District No.....Rate.....Mills	District No.....Rate.....Mills															
SOLD FOR TAXES	Dollars	Dollars	Dollars	Dollars	Dollars	Dollars	Tax including State Homestead .....Mills $ cts.	State Tax on Non-Homestead .....Mills $ cts.	SPECIAL TAXES $ cts.	TOTAL TAXES $ cts.		PAID	WHEN PAID Month	Day	Year	Number of Receipt	March Settlement 1955 $ cts.	June Settlement 1955 $ cts.	Penalty $ cts.	November Settlement 1955 $ cts.	Penalty $ cts.	Collections to First Monday in January 1956 $ cts.	Penalty $ cts.	Delinquent on First Monday in January 1956 $ cts.	Total Delinquent Tax and Penalty $ cts.	REMARKS
											1															
											2															
											3															
											4															
											5															
											6															
											7															
											8															
											9															
											10															
											11															
											12															
											13															
											14															
	SOLD FOR TAXES	5					116	021		118	15	PAID IN FULL	NOV 18	1955	16004							118	27			
											16															
											17															
											18															
											19															
		101					2350	52		2402	20	PAID IN FULL	JAN 22	1954	108		2402									
		101					2466	64		2526							2402					118				

Assessment Roll and Tax List of Real Property in the town of Pinto Lake, Cass County, Minnesota, for Taxes for the Year 1954.

*Indicate Type of Property: R - Residential, C - Commercial, I - Industrial, U - Utility, F - Farm

Form 5CD (54) WILLIS-DAVIS PRINTING, MINNEAPOLIS

	In Whose Name Assessed	To Whom Transferred	Description of Property: Subdivision	Sec. or Lot	Town or Block	Rng	Number of Acres of Land (Acres / 100ths)	No. School District	Indicate Homestead Tax or No	Indicate Agricultural Tax or No	Indicate Type of Property	True and Full Valuations: Land Exclusive of Structures and Improvements	Buildings and Other Structures	Machinery Permanently Attached to Real Estate	Total True and Full Value	Assessed Valuations: Rural: Homestead Up to $4,000 20%	Rural: Over $4,000 and Non-Homestead 33⅓%	All Other: Homestead Up to $4,000 25%	All Other: Over $4,000 and Non-Homestead 40%	Machinery Permanently Attached to Real Estate 33⅓%	Total Assessed Value	Total Assessed Value as Equalized by the Board of Review	Final Equalized Value
												Dollars	Dollars	Dollars	Dollars	Dollars	Dollars	Dollars	Dollars	Dollars	Dollars	Dollars	Dollars
1	Henry F. & Laura Mae Howe		NE¼ of NE¼ Lot 8	7	139	29	52.60	30	no	yes	L	246	75		321		107				107		
2			NW¼ of NE¼																				
3	Albert W. & Cecilia B. Grimm		~~Lot 7 NW¼ of NW¼~~ lease sold				20.25		no yes	"	C	140	225 WH 300 H		668	88	76				164		
4	Henry F. & Laura Mae Howe		~~SW¼ of NE¼~~ Lot 9				22.55		no	"	L	135	102		237		79				79		
5	Clarence J. Weber & Alfred A. Fuercher		Part of Lot 9						no	"	L	21	186		207		69				69		
6	State of Minnesota		NE¼ of NW¼																				
7	State of Minnesota		~~NW¼ of NW¼~~ Lot 1																				
8	State of Minnesota		~~SW¼ of NW¼~~ Lot 2																				
9	State of Minnesota		SE¼ of NW¼																				
10																							
11	State of Minnesota		~~NE¼ of SW¼~~ Lot 6																				
12	State of Minnesota		~~NW¼ of SW¼~~ Lot 3																				
13	State of Minnesota		~~SW¼ of SW¼~~ Lot 4																				
14	Frank Johnson		~~SE¼ of SW¼~~ Lot 5				27.50		no	"	T	165			165		55				55		
15																							
16	E. K. Anderson		~~NE¼ of SE¼~~ Lot 10				28.70		"	"	L	280	200		480		160				160		
17	Lloyd M. & Cagnar Bradfield		NW¼ of SE¼ Lot 11				35.65		"	"	L	246	30		276		92				92		
18			SW¼ of SE¼																				
19	LeRoy C. Baldwin		SE¼ of SE¼						yes	"	T	160			160	32					32		
20	Frank Steffenson		Part of Lot 9																				
							147.45					1393	1121		2514	120	638				758		

	Sold for Taxes	Valuations by School Districts as Equalized by Department of Taxation: District No. 30 Rate 34 Mills	District No. ..... Rate ..... Mills	District No. ..... Rate ..... Mills	District No. ..... Rate ..... Mills	District No. ..... Rate ..... Mills	District No. ..... Rate ..... Mills	Tax including State Homestead	State Tax on Non-Homestead 8.29 Mills	Special Taxes	Total Taxes		Paid	When Paid (Month Day Year)	Number of Receipt	March Settlement 1955	June Settlement 1955	Penalty	November Settlement 1955	Penalty	Collections to First Monday in January 1956	Penalty	Delinquent on First Monday in January 1956	Penalty	Total Delinquent Tax and Penalty	Remarks
		Dollars	Dollars	Dollars	Dollars	Dollars	Dollars	$ cts.	$ cts.	$ cts.	$ cts.					$ cts.	$ cts.	$ cts.	$ cts.	$ cts.	$ cts.	$ cts.	$ cts.	$ cts.	$ cts.	
1		107						2498	56		2546	1	PAID IN FULL	MAY 26 1955	6329		2546									
2												2														
3		88 76 164						3816	40		3856	3	2nd Half Paid 1st Half Paid	OCT 31 1955 MAY 31 1955	15792 16603		1928		1928							
4		79						1838	42		1880	4	PAID IN FULL	JUL 12 1955	7552				1880	38						
5		69						1606	36		1642	5	PAID IN FULL	MAY 31 1955	10602		1642									
6												6														
7												7														
8												8														
9												9														
10												10														
11												11														
12												12														
13												13														
14	SOLD FOR TAXES	65						1280	28		1308	14													13.05	
15												15														
16		160						3722	84		3806	16	PAID IN FULL 2nd Half Paid	MAY 31 1955 OCT 31 1955	10603 15872		3806									
17		92						2140	48		2188	17	1st Half Paid	MAY 31 1955	11931		1094		1094							
18												18														
19		32						744			744	19	2nd Half Paid 1st Half Paid	OCT 31 1955 MAY 31 1955	15673 10604		372		372							
20												20														
		758						17636	334		17970						11388		5274						13.05	

Assessment Roll and Tax List of Real Property in the Town of Ponto Lake, Cass County, Minnesota, for Taxes for the Year 1954.

Form ECD (54) WILD-SUTE COMPANY, MINNEAPOLIS

*Indicate Type of Property: R-Residential, C-Commercial, I-Industrial, U-Utility, F-Farm

	IN WHOSE NAME ASSESSED	TO WHOM TRANSFERRED		DESCRIPTION OF PROPERTY: SUBDIVISION	Sec. or Lot	Town or Block	Rng	Number of Acres of Land: Acres	100ths	No. School District	Indicate Homestead Tax or No	Indicate Agricultural Tax or No	*Indicate Type of Property	TRUE AND FULL VALUATIONS: LAND Exclusive of Structures and Improvements	BUILDINGS and Other Structures	MACHINERY Permanently Attached to Real Estate	TOTAL True and Full Value	ASSESSED VALUATIONS: RURAL: Homestead Up to $4,000 20%	RURAL: Over $4,000 and Non-Homestead 33⅓%	ALL OTHER: Homestead Up to $4,000 25%	ALL OTHER: Over $4,000 and Non-Homestead 40%	MACHINERY Permanently Attached to Real Estate 33⅓%	TOTAL ASSESSED VALUE	Total Assessed Value as Equalized by the Board of Review	FINAL EQUALIZED VALUE
								Acres						Dollars	Dollars	Dollars	Dollars	Dollars	Dollars	Dollars	Dollars	Dollars	Dollars	Dollars	Dollars
	Mary E. Darney (DORFEY)		1	NE¼ of NE¼	8	139.29		40		30	yes	"	I	130			130	26					26		
	Wm. H. Darney		2	NW¼ of NE¼				40			"	"	I	160			160	32					32		
	State of Minnesota		3	SW¼ of NE¼																					
	Mary E. Darney		4	SE¼ of NE¼				40			"	"	I	120	30		150	30					30		
			5																						
	Elmer & Ada Doty		6	NE¼ of NW¼				40			no	"	I	132			132		44				44		
	" "		7	~~NW¼ of NW¼~~ Lot 1				36.25			"	"	I	120			120		40				40		
	Verl Tilbury Jr.		8	SW¼ of NW¼				40			"	"	I	135			135		45				45		
	State of Minnesota		9	SE¼ of NW¼																					
			10																						
	Vern L. & Elva V. Kipp		11	NE¼ of SW¼				40			yes	"	I	120			120	24					24		
	Vern & Elva Kipp		12	NW¼ of SW¼				40			"	"	I	110	80		190	38					38		
	Lela & Lee Reynolds		13	SW¼ of SW¼				40			no	"	I	108			108		36				36		
	" " "		14	SE¼ of SW¼				40			"	"	I	90			90		30				30		
			15																						
	Mary E. Darney		16	NE¼ of SE¼				40			yes	"	I	125			125	25					25		
	State of Minnesota		17	NW¼ of SE¼																					
	State of Minnesota		18	SW¼ of SE¼																					
	Mary E. Darney		19	SE¼ of SE¼				40			"	"	I	245			245	49					49		
			20																						
								317.85						1595	110		1705	244	195				439		

	SOLD FOR TAXES	VALUATIONS BY SCHOOL DISTRICTS AS EQUALIZED BY DEPARTMENT OF TAXATION: 1954 No. 3.2 Rate 22 Mills	District No. ..... Rate ..... Mills	District No. ..... Rate ..... Mills	District No. ..... Rate ..... Mills	District No. ..... Rate ..... Mills	District No. ..... Rate ..... Mills	Tax Including State Homestead ..... Mills	State Tax on Non-Homestead 5.5 Mills	SPECIAL TAXES	TOTAL TAXES		PAID	WHEN PAID: Month Day Year	Number of Receipt	March Settlement 1955	June Settlement 1955	Penalty	November Settlement 1955	Penalty	Collections to First Monday in January 1956	Penalty	Delinquent on First Monday in January 1956	Penalty	Total Delinquent Tax and Penalty	REMARKS
		Dollars	Dollars	Dollars	Dollars	Dollars	Dollars	$ cts.	$ cts.	$ cts.	$ cts.					$ cts.	$ cts.	$ cts.	$ cts.	$ cts.	$ cts.	$ cts.	$ cts.	$ cts.	$ cts.	
1		$ 26						604			602	1	2nd Half Paid 1st Half Paid	OCT 17 1955 MAY 31 1955	14077 10601		30 22		302							
2		$ 32						744			744	2	2nd Half Paid 1st Half Paid	 MAY 31 1955			37 22		372							
3												3														
4		$ 30						698			698	4	2nd Half Paid 1st Half Paid	OCT 17 1955 MAY 31 1955	14077 10601		34 49		349							
5												5														
6	SOLD FOR TAXES	44						1024	22		1046	6	PAID IN FULL	SEP 20 1956	13599				1046 31							Penalty 14
7		40						930	20		950	7	PAID IN FULL	AUG 2 1955	10234											
8	SOLD FOR TAXES	45						1046	24		1070	8											1070			
9												9														
10												10														
11	SOLD FOR TAXES	$ 24						558			558	11											558			
12	SOLD FOR TAXES	$ 38						884			884	12											884			
13		36						838	18		856	13	PAID IN FULL	MAY 31 1955	10606		8 56									
14		30						698	16		714	14	PAID IN FULL	MAY 31 1955			7 14									
15												15														
16		$ 25						582			582	16	2nd Half Paid 1st Half Paid	OCT 17 1955 MAY 31 1955	14077 10601		2 91		291							
17												17														
18												18														
19		$ 49						1140			1140	19	2nd Half Paid 1st Half Paid	OCT 17 1955 MAY 31 1955	14077 10601		5 70		570							
20												20														
		$ 264 155 419						9746	100		9846						34 54		3880				2512			

Assessment Roll and Tax List of Real Property in the Town of Pooto Lake, Cass County, Minnesota, for Taxes for the Year 1954.

Form SCD (54) MILLER-DATA COMPANY, MINNEAPOLIS

*Indicate Type of Property: R-Residential, C-Commercial, I-Industrial, U-Utility, F-Farm

	IN WHOSE NAME ASSESSED	TO WHOM TRANSFERRED	DESCRIPTION OF PROPERTY: SUBDIVISION	Sec. or Lot	Town or Block	Rng	Number of Acres of Land (Acres / 100ths)	No. School District	Individual Homestead Tax or No	Individual Agricultural Tax or No	Individual Type of Property	TRUE AND FULL VALUATIONS: LAND Exclusive of Structures and Improvements (Dollars)	BUILDINGS and Other Structures (Dollars)	MACHINERY Permanently Attached to Real Estate (Dollars)	TOTAL Top and Full Value (Dollars)	ASSESSED VALUATIONS: RURAL Homestead Up to $4,000 20% (Dollars)	RURAL Over $4,000 and Non-Homestead 33⅓% (Dollars)	ALL OTHER Homestead Up to $4,000 25% (Dollars)	ALL OTHER Over $4,000 and Non-Homestead 40% (Dollars)	ALL OTHER Machinery Permanently Attached to Real Estate 33⅓% (Dollars)	TOTAL ASSESSED VALUE (Dollars)	Total Assessed Value as Equalized by the Board of Review (Dollars)	FINAL EQUALIZED VALUE (Dollars)
	~~Alvin L. Eckler~~	Willes Bros Nancy Combs	SECTION Lot 1	9	139.49		25 65 30		no	yes	L	195			195		66				66		
1	P. Clifton + Ruby Kruckow		NW ¼ of NE ¼				40			yes	F	330			330	66					66		
			Beg 1166 all that part of 71.100'																				
2	" "		which lies W of the W line of Lot 2				39 40			"	F	265	560		825	165					165		
	Peter J. Olive T. Clark		$100 of N 188' of Lot 2 E of the line																				
			and that part of 71.100' of				50																
3	Charles E + Laura K. Snyder		Lot 2 which lies W of the line						no	"	L	15	300		315		105				105		
4	Clifton + Ruby Kruckow		NE ¼ of NW ¼				40			yes	T	85			85	17					17		
5	" "		NW ¼ of NW ¼				40			"	T	100			100	20					20		
6	P. Clifton + Ruby Kruckow		SW ¼ of NW ¼				40			"	T	200			200	40					40		
7	" "		SE ¼ of NW ¼				40			"	T	185			185	37					37		
8																							
9	Lorraine + LeRoy Sheller		NE ¼ of SW ¼				40			"	T	160			160	32					32		
10	Warren + Lenell Miller		NW ¼ of SW ¼				40			"	T	145			145	29					29		
11	" "		SW ¼ of SW ¼				40			"	F	290	210		500	100					100		
12	Lorraine + LeRoy Sheller		SE ¼ of SW ¼				40			"	T	200	100		300	60					60		
13	~~Frank J. + Lolita D. Martin~~	State of Minnesota	355' x 886' in N W cor of Lot 4				~~7.30~~		no	"	L	90			90		30				30	Forfeited	
14																							
15			NE ¼ of SE ¼																				
16	Joe T. Ellsworth		NW ¼ of SE ¼ Lot 3 less Plat				29.50		yes	"	L	160	130		290	58					58		
17	Hazel Lots 4 + 5 Metes 110 Firetown																						
18	Harley Lauck + Bessie Sayler		71.303' Fr NE cor of Lot 4 less Plat				8		no	"	R	90	201		291		97				97		
19	Edwin E + Lobitha A. Hanson		SE ¼ of SE ¼ 150' x 200'				3.20		"	"	L	30	150		180		60				60		
			71.50' x 603' of Lot 4 + 71.300' of							yes			200 "										
20	Merrill A. + Ellen E. Keller		2.962' of W 886' of Lot 4				11.50			no	"	C	90	240 N4	530	54	80				138		
							484.56					2633	2091		4724	1.82	439				1150		
																	30						
																	37						

	SOLD FOR TAXES	VALUATIONS BY SCHOOL DISTRICTS AS EQUALIZED BY DEPARTMENT OF TAXATION: District No. 34 Rate 24.5 Mills	District No. ..... Rate ..... Mills	District No. ..... Rate ..... Mills	District No. ..... Rate ..... Mills	District No. ..... Rate ..... Mills	District No. ..... Rate ..... Mills	Tax including State Homestead ..... Mills	State Tax on Non-Homestead 5.22 Mills	SPECIAL TAXES	TOTAL TAXES		PAID	WHEN PAID (Month Day Year)	Number of Receipt	March Settlement 1955	June Settlement 1955	Penalty	November Settlement 1955	Penalty	Collections to First Monday in January 1956	Penalty	Delinquent on First Monday in January 1956	Total Delinquent Tax and Penalty	REMARKS
		Dollars	Dollars	Dollars	Dollars	Dollars	Dollars	$ cts.	$ cts.	$ cts.	$ cts.						$ cts.	$ cts.	$ cts.	$ cts.	$ cts.	$ cts.	$ cts.	$ cts.	
1		66						1536	34		1570	1	PAID IN FULL	MAY 31 1955	10607		1570								
2		66						1536			1536	2	2nd Half Paid	OCT 31 1955	15464		768		768						
													1st Half Paid	MAY 31 1955	10613										
3		165						3838			3838	3	2nd Half Paid	JUL 20 1955	16604		1919		1919						
													1st Half Paid	MAY 31 1955											
4												4													
5		105						2496	54		2496	5	PAID IN FULL	MAY 31 1955	10612		2496								
													2nd Half Paid	OCT 31 1955											
6		17						396			396	6	1st Half Paid	MAY 31 1955			198		198						
													2nd Half Paid	OCT 31 1955											
7		20						466			466	7	1st Half Paid	MAY 31 1955	15464		233		233						
													2nd Half Paid	OCT 31 1955	10613										
8		40						930			930	8	1st Half Paid	MAY 31 1955			465		465						
													2nd Half Paid	OCT 31 1955											
9		37						860			860	9	1st Half Paid	MAY 31 1955			430		430						
10												10													
11	SOLD FOR TAXES	32						744			744	11											744		
12		29						674			674	12	PAID IN FULL	MAY 31 1955	10609		674								
13		100						2326			2326	13	PAID IN FULL	MAY 31 1955			2326								
14	SOLD FOR TAXES	60						1396			1396	14											1396		
15												15													
16												16													
17		58						1350			1350	17	PAID IN FULL	MAY 31 1955	10610		1350								
													2nd Half Paid	OCT 31 1955	10629										
18		97						2256	50		2306	18	1st Half Paid	MAY 31 1955	10611		1153		1153						
19		60						1396	32		1428	19	PAID IN FULL	MAY 31 1955	10608		1428								
20		58						3210	42		3252	20	PAID IN FULL	MAY 31 1955	6518		3252								
		80																							
		182																							
		48																							
		1990						25586	212		25568						18262		5166				2140		

Assessment Roll and Tax List of Real Property in the town of Pente Lake, Cass County, Minnesota, for Taxes for the Year 1954.

Form 5CD (54) WILLIAM-BRYN COMPANY, MINNEAPOLIS

*Indicate Type of Property: R - Residential, C - Commercial, I - Industrial, U - Utility, F - Farm

	IN WHOSE NAME ASSESSED	TO WHOM TRANSFERED	DESCRIPTION OF PROPERTY: SUBDIVISION	Sec. or Lot	Town or Block	Rng	Number of Acres of Land	No. School District	Indicate Homestead by Yes or No	Indicate Agricultural by Yes or No	* Indicate Type of Property	TRUE AND FULL VALUATIONS: LAND Exclusive of Structures and Improvements	BUILDINGS and Other Structures	MACHINERY Permanently Attached to Real Estate	TOTAL True and Full Value	ASSESSED VALUATIONS: RURAL Homestead Up to $1,000 20%	RURAL Over $4,000 and Non-Homestead 33⅓%	ALL OTHER Homestead Up to $1,000 25%	ALL OTHER Over $4,000 and Non-Homestead 40%	MACHINERY Permanently Attached to Real Estate 33⅓%	TOTAL ASSESSED VALUE	Total Assessed Value as Equalized by the Board of Review	FINAL EQUALIZED VALUE
							Acres					Dollars	Dollars	Dollars	Dollars	Dollars	Dollars	Dollars	Dollars	Dollars	Dollars	Dollars	Dollars
	Oker Robs + Vivian Robs		135'x280' of Lot 3																				
	Edward L. Maynard + Evangeline Maynard		Maynard Hall of Lot 4																				
	Book 2 Deed 24 Ohio																						
	Harry Stock		NE¼ of NE¼	10	139	29	40	30	yes	yes	F	200	200		400	80					80		
	" "		NW¼ of NE¼ Lot 5				38.90		"	"	T	130			130	26					26		
	~~Lyman W. + Velma H. Brockhagen~~																						
	" "		SW¼ of NE¼				40		"	"	T	140			140	28					28		
	" " " "		SE¼ of NE¼				40		"	"	F	220	375		595	119					119		
	Pente Lake Township		2 acs in SE¼ of SE¼				Cemetery																
	Glen J. + Rosetta F. Sundquist		NE¼ of NW¼ Lot 2				14		yes	"	R	60			60	12					12		
	Charles + Jane Donoghue		NW¼ of NW¼ Part Lot 4																				
	Grant F. + Ellen R. Boyle		SW¼ of NW¼ Part Lot 4																				
	Glen J. + Rosetta F. Sundquist		Lot 3 SE¼ of NW¼ less platted				4.60		"	"	T	130			130	26					26		
	Alice L. Eckles	Hilliard + Nancy Coombs	Lot 1 less 2 acs to Saules				80		no	"	R	21	162		183		61				61		
	Glen J. + Rosetta F. Sundquist		NE¼ of SW¼				40		yes	"	F	140			140	38					38		
	" "		NW¼ of NW¼				11.35		"	"	L	80			80	16					16		
			SW¼ of NW¼																				
	" "		SE¼ of SW¼				40		"	"	F	255	800		1055	211					211		
	Flora A. Uhlig		Starting at the SW cor of Lot 1 Stratton Heights, thence N 165' to the point of beg; thence E 165' to the point of beg				1		no	"	L	30	120		150		50				50		
	N. N. Silliman		NE¼ of SE¼				40		yes	"	T	185			185	37					37		
	"		NW¼ of SE¼				40		"	"	T	200			200	40					40		
	"		SW¼ of SE¼				40		"	"	F	250			250	50					50		
	"		SE¼ of SE¼ less 2 ac Cemetery				38		"	"	F	280	145		425	85					85		
	Orion C. + Della F. Saules		285'x256'x260' of Lot 1				70		no	"	R	21	120		141		47				47		
							449.35					2392	1922		4314	766	158				926		

	SOLD FOR TAXES	VALUATIONS BY SCHOOL DISTRICTS AS EQUALIZED BY DEPARTMENT OF TAXATION: District No. 29 Rate 53 Mills	District No. ..... Rate ..... Mills	District No. ..... Rate ..... Mills	District No. ..... Rate ..... Mills	District No. ..... Rate ..... Mills	District No. ..... Rate ..... Mills	Tax including State Homestead ..... Mills	State Tax on Non-Homestead 5.79 Mills	SPECIAL TAXES	TOTAL TAXES		PAID	WHEN PAID Month Day Year	Number of Receipt	March Settlement 1953	June Settlement 1955	Penalty	November Settlement 1955	Penalty	Collections to First Monday in January 1956	Penalty	Delinquent on First Monday in January 1956	Penalty	Total Delinquent Tax and Penalty	REMARKS
		Dollars	Dollars	Dollars	Dollars	Dollars	Dollars	$ cts.	$ cts.	$ cts.	$ cts.					$ cts.	$ cts.	$ cts.	$ cts.	$ cts.	$ cts.	$ cts.	$ cts.	$ cts.	$ cts.	
1	4 80							18.62			18.62	1	PAID IN FULL	MAY 31 1955	16589		18.62									
2	4 26							6.04			6.04	2	PAID IN FULL	MAY 31 1955			6.04									
3	4 28							6.52			6.52	3	PAID IN FULL	APR 13 1955	14887		6.52									
4	4 119							27.68			27.68	4	PAID IN FULL	APR 13 1955			27.68									
5												5														
6	4 12							2.80			2.80	6	1st Half Paid 2nd Half Paid	MAY 23 1955 OCT 31 1955	5727 15787		1.40		1.40							
7												7														
8												8														
9	4 26							6.04			6.04	9	1st Half Paid 2nd Half Paid	MAY 23 1955 OCT 31 1955	5727 15787		3.02		3.02							
10	61							14.20	32		14.52	10	PAID IN FULL	MAY 31 1955	16607		14.52									
11	4 38							8.84			8.84	11	1st Half Paid 2nd Half Paid	MAY 23 1955 OCT 31 1955	5727 15787		4.42		4.42							
12	4 16							3.72			3.72	12	1st Half Paid 2nd Half Paid	MAY 23 1955 OCT 31 1955	5727 15787		1.86		1.86							
13												13														
14	4 211							49.08			49.08	14	1st Half Paid 2nd Half Paid	MAY 23 1955 OCT 31 1955	5727 15787		24.54		24.54							
15	50							11.64	26		11.90	15	PAID IN FULL	MAY 26 1955	5933		11.90									
16	4 37							8.60			8.60	16	1st Half Paid	MAY 31 1955			4.30								4.30	
17	4 40							9.30			9.30	17	1st Half Paid	MAY 31 1955	16615		4.65								4.65	
18	4 50							11.64			11.64	18	1st Half Paid	MAY 31 1955			5.82								5.82	
19	4 85							19.78			19.78	19	1st Half Paid	MAY 31 1955			9.89								9.89	
20	4 47							10.94	24		11.18	20	PAID IN FULL	MAY 31 1955	16616		11.18									
	4 766 158 926							215.44	82		216.26						156.36		35.24						24.66	

Camp Hiawatha
Camp Camp
Pente Point
Pente Point
Pente Point
Point
Point
East Shore
Fish Point Bay

Filed Dec 27 1955
Nov 1 1956

Assessment Roll and Tax List of Real Property in the town of Ponto Lake, Cass County, Minnesota, for Taxes for the Year 1954.

Form SCD (54) MILLER-DAVIS COMPANY, MINNEAPOLIS

*Indicate Type of Property: R-Residential, C-Commercial, I-Industrial, U-Utility, F-Farm

	In Whose Name Assessed	To Whom Transferred	Description of Property: Subdivision	Sec. or Lot	Town or Block	Reg	Number of Acres of Land (Acres / 100ths)	No. School District	Indicate Homestead Tax Credit	Indicate Agricultural Tax Credit	*Indicate Type of Property	True and Full Valuations: Land Exclusive of Structures and Improvements	Buildings and Other Structures	Machinery Permanently Attached to Real Estate	Total True and Full Value	Assessed Valuations: Rural: Homestead Up to $4,000 20%	Rural: Over $4,000 and Non-Homestead 33⅓%	All Other: Homestead Up to $4,000 25%	All Other: Over $4,000 and Non-Homestead 40%	Machinery Permanently Attached to Real Estate 33⅓%	Total Assessed Value	Total Assessed Value Equalized by Board of Review	Final Equalized Value
							Acres					Dollars	Dollars	Dollars	Dollars	Dollars	Dollars	Dollars	Dollars	Dollars	Dollars	Dollars	Dollars
1	Lena & Fred Kruckow		NE¼ of NE¼ } Lot 1	11	139.29		48.50	30	yes	yes	F	120			120	24					24		
2			NW¼ of NE¼ }																				
	State of Minnesota																						
3			SW¼ of NE¼																				
4	Lena & Fred Kruckow		~~SE¼ of NE¼~~ Lot 2				36.65		"	"	F	90			90	18					18		
5																							
6	Fred Kruckow		NE¼ of NW¼				40		"	"	F	155			155	31					31		
7	"		NW¼ of NW¼				40		"	"	F	200			200	40					40		
8	"		SW¼ of NW¼				40		"	"	F	210	300		510	102					102		
9	"		SE¼ of NW¼				40		"	"	F	305			305	61					61		
10																							
11	Marvin & Genevieve Semmler		NE¼ of SW¼				40		"	"	F	150			150	30					30		
12	" "		NW¼ of SW¼				40		"	"	F	330			330	66					66		
13	" "		SW¼ of SW¼				40		"	"	F	200	140		340	78					78		
14	" "		SE¼ of SW¼				40		"	"	F	40			40	8					8		
15																							
16	N P Ry Co.		NE¼ of SE¼				40		no	"	F	246		1	246		82				82		
17	State of Minnesota		NW¼ of SE¼																				
18	State of Minnesota		SW¼ of SE¼																				
19			SE¼ of SE¼																				
20																							
							445.15					2046	490		2536	458	82				540		

	Sold for Taxes	Valuations by School Districts as Equalized by Department of Taxation: District No. 30 Rate 43.5 Mills	District No. ..... Rate ..... Mills	District No. ..... Rate ..... Mills	District No. ..... Rate ..... Mills	District No. ..... Rate ..... Mills	District No. ..... Rate ..... Mills	Tax including State Homestead ..... Mills	State Tax on Non-Homestead 52½ ..... Mills	Special Taxes	Total Taxes	Paid	When Paid	Number of Receipt	March Settlement 1955	June Settlement 1955	Penalty	November Settlement 1955	Penalty	Collections to First Monday in January 1956	Penalty	Delinquent on First Monday in January 1956	Total Delinquent Tax and Penalty	Remarks
		Dollars	Dollars	Dollars	Dollars	Dollars	Dollars	$ cts.	$ cts.	$ cts.	$ cts.		Month Day Year		$ cts.	$ cts.	$ cts.	$ cts.	$ cts.	$ cts.	$ cts.	$ cts.	$ cts.	
1		24						558			558	2nd Half Paid 1st Half Paid	OCT 31 1955 MAY 31 1955			279		279						
2																								
3																								
4		18						418			418	2nd Half Paid 1st Half Paid	OCT 31 1955 MAY 31 1955	15783 10617		209		209						
5																								
6		31						722			722	2nd Half Paid 1st Half Paid	OCT 31 1955 MAY 31 1955			361		361						
7		40						930			930	2nd Half Paid 1st Half Paid	OCT 31 1955 MAY 31 1955			465		465						
8		102						2372			2372	2nd Half Paid 1st Half Paid	OCT 31 1955 MAY 31 1955			1186		1186						
9		61						1420			1420	2nd Half Paid 1st Half Paid	OCT 31 1955 MAY 31 1955			710		710						
10																								
11		30						698			698	PAID IN FULL	APR 13 1955			698								
12		66						1536			1536	PAID IN FULL	APR 13 1955			1536								
13		78						1814			1814	PAID IN FULL	APR 13 1955	4887		1814								
14		8						186			186	PAID IN FULL	APR 13 1955			186								
15																								
16			82					1908	42		1950	PAID IN FULL	MAY 31 1955	9193		1950								
17																								
18																								
19																								
20																								
		458 82 540						12562	42		12604					9374		3210						

Assessment Roll and Tax List of Real Property in the Town of Ponto Lake, Cass County, Minnesota, for Taxes for the Year 1954.

Form SCD (54) MILLS-BATE COMPANY, MINNEAPOLIS

*Indicate Type of Property: R - Residential, C - Commercial, I - Industrial, U - Utility, F - Farm

	IN WHOSE NAME ASSESSED	TO WHOM TRANSFERRED	DESCRIPTION OF PROPERTY: SUBDIVISION	Sec. or Lot	Town or Block	Rng	Number of Acres of Land: Acres	100ths	No. School District	Indicate Homestead or No	Indicate Agricultural or Not	Indicate Type of Property*	TRUE AND FULL VALUATIONS: LAND Exclusive of Structures and Improvements	BUILDINGS and Other Structures	MACHINERY Permanently Attached to Real Estate	TOTAL True and Full Value	ASSESSED VALUATIONS: RURAL: Homestead Up to $1,000 20%	RURAL: Over $4,000 and Non-Homestead 33⅓%	ALL OTHER: Homestead Up to $1,000 25%	ALL OTHER: Over $4,000 and Non-Homestead 40%	MACHINERY Permanently Attached to Real Estate 33⅓%	TOTAL ASSESSED VALUE	Total Assessed Value as Equalized by the Board of Review	FINAL EQUALIZED VALUE
							Acres	100ths					Dollars	Dollars	Dollars	Dollars	Dollars	Dollars	Dollars	Dollars	Dollars	Dollars	Dollars	Dollars
1	State of Minnesota		~~N E ¼ of N E ¼~~ Lot 3	12	139	29		50																
2			~~N W ¼ of N E ¼~~																					
3	State of Minnesota		~~S W ¼ of N E ¼~~ Lot 4																					
4			S E ¼ of N E ¼																					
5																								
6	State of Minnesota		N E ¼ of N W ¼																					
7	State of Minnesota		~~N W ¼ of N W ¼~~ Lot 1																					
8			~~S W ¼ of N W ¼~~ Lot 2																					
9	State of Minnesota		S E ¼ of N W ¼																					
10																								
11	State of Minnesota		~~N E ¼ of S W ¼~~ Lot 5																					
12	State of Minnesota		N W ¼ of S W ¼																					
13	State of Minnesota		S W ¼ of S W ¼																					
14	State of Minnesota		~~S E ¼ of S W ¼~~ Lot 6																					
15	Okey J. & Dorothea C. Whitnah		Lot 8				6	43		70	yes	C		32	436		468		156				156	
16			N E ¼ of S E ¼																					
17			N W ¼ of S E ¼																					
18			S W ¼ of S E ¼																					
19	" "		~~S E ¼ of S E ¼~~ Lot 7				1	25		"	"	L		21			21		7				7	
20																								
							7	68						53	436		489		163				163	

	SOLD FOR TAXES	VALUATIONS BY SCHOOL DISTRICTS AS EQUALIZED BY DEPARTMENT OF TAXATION: District No. 93 Rate 5.21 Mills	District No.... Rate.... Mills	District No.... Rate.... Mills	District No.... Rate.... Mills	District No.... Rate.... Mills	District No.... Rate.... Mills	Tax including State Homestead .....Mills	State Tax on Non-Homestead 5.21 .....Mills	SPECIAL TAXES	TOTAL TAXES		PAID	WHEN PAID	Number of Receipt	March Settlement 1955	June Settlement 1955	Penalty	November Settlement 1955	Penalty	Collections to First Monday in January 1956	Penalty	Delinquent on First Monday in January 1956	Total Delinquent Tax and Penalty	REMARKS
		Dollars	Dollars	Dollars	Dollars	Dollars	Dollars	$ cts.	$ cts.	$ cts.	$ cts.			Month Day Year		$ cts.	$ cts.	$ cts.	$ cts.	$ cts.	$ cts.	$ cts.	$ cts.	$ cts.	
1												1													
2												2													
3												3													
4												4													
5												5													
6												6													
7												7													
8												8													
9												9													
10												10													
11												11													
12												12													
13												13													
14												14													
15		156						36 30	8 20		37 12	15	PAID IN FULL	FEB 28 1955	3824	37 12									
16												16													
17												17													
18												18													
19		7						1 62	0 4		1 66	19	PAID IN FULL	FEB 28 1955	3824	1 66									
20												20													
		163						37 92	8 6		38 78					37 78									

Assessment Roll and Tax List of Real Property in the Town of Pontoville, Cass County, Minnesota, for Taxes for the Year 1954.

Form SCD (54) MILLER-DAVIS COMPANY, MINNEAPOLIS

*Indicate Type of Property: R-Residential, C-Commercial, I-Industrial, U-Utility, F-Farm

	In Whose Name Assessed	To Whom Transferred	Description of Property: Subdivision	Sec. or Lot	Town or Block	Rng	Number of Acres of Land (Acres / 100ths)	No. School District	Indicate Homestead Tax Credit Yes or No	Indicate Agricultural Tax Credit Yes or No	*Indicate Type of Property	True and Full Valuations: Land Exclusive of Structures and Improvements (Dollars)	Buildings and Other Structures (Dollars)	Machinery Permanently Attached to Real Estate (Dollars)	Total True and Full Value (Dollars)	Assessed Valuations: Rural: Homestead Up to $1,000 20% (Dollars)	Rural: Over $4,000 and Non-Homestead 33⅓% (Dollars)	All Other: Homestead Up to $4,000 25% (Dollars)	All Other: Over $4,000 and Non-Homestead 40% (Dollars)	Machinery Permanently Attached to Real Estate 33⅓% (Dollars)	Total Assessed Value (Dollars)	Total Amount Value as Equalized by the Board of Review (Dollars)	Final Equalized Value (Dollars)
1	Raymond J. & Dorothy J. Whitcomb	~~(Cont to Roy Whitcomb)~~	~~N ½ of N ½~~ Lot 1	13	139	29	34	30	no	yes	1	120			120		40				40		
2	State of Minnesota		N W ¼ of N E ¼ Lying in Lot 2																				
3			S W ¼ of N E ¼																				
4	State of Minnesota		S E ¼ of N E ¼																				
5	State of Minnesota	(Cont to W. & Helen C. Rohr)	Lots 1 & 2 less 4 acres					11	no	no	1	120			120		40				40		
6	State of Minnesota		N E ¼ of N W ¼																				
7	State of Minnesota		N W ¼ of N W ¼																				
8	State of Minnesota		S W ¼ of N W ¼																				
9	State of Minnesota		S E ¼ of N W ¼																				
10																							
11	State of Minnesota		N E ¼ of S W ¼																				
12	State of Minnesota		N W ¼ of S W ¼																				
13	State of Minnesota		S W ¼ of S W ¼																				
14	State of Minnesota		S E ¼ of S W ¼																				
15																							
16	State of Minnesota		N E ¼ of S E ¼																				
17	State of Minnesota		N W ¼ of S E ¼																				
18	State of Minnesota		S W ¼ of S E ¼																				
19	State of Minnesota		S E ¼ of S E ¼																				
20																							
							34					240			240		80				80		

Cass County, Minnesota, for Taxes for the Year 1954.

	Sold for Taxes	Valuations by School Districts as Equalized by Department of Taxation: District No. 30 Rate 42 Mills	District No. ..... Rate ..... Mills	District No. ..... Rate ..... Mills	District No. ..... Rate ..... Mills	District No. ..... Rate ..... Mills	Tax including State Homestead ..... Mills	State Tax on Non-Homestead 5.25 ..... Mills	Special Taxes	Total Taxes	Paid	When Paid Month	Day	Year	Number of Receipt	March Settlement 1955	June Settlement 1955	Penalty	November Settlement 1955	Penalty	Collections to First Monday in January 1956	Penalty	Delinquent on First Monday in January 1956	Total Delinquent Tax and Penalty	Remarks
		Dollars	Dollars	Dollars	Dollars	Dollars	$ cts.	$ cts.	$ cts.	$ cts.						$ cts.	$ cts.	$ cts.	$ cts.	$ cts.	$ cts.	$ cts.	$ cts.	$ cts.	
1	Forfe	40					9 30	20		9 50	PAID IN FULL	FEB	28	1955	3124	9 50									
2																									
3																									
4																									
5	Forfe	40					9 30	20		9 50														9 50	10 45
6																									
7																									
8																									
9																									
10																									
11																									
12																									
13																									
14																									
15																									
16																									
17																									
18																									
19																									
20																									
		80					18 60	40		19 00						9 50								9 50	

Camp Blanche | Camp Camp | Portlo Point | Resource Branch | Y of East Shore | Pine Point Park

 Assessment Roll and Tax List of Real Property in the town of Ponto Lake,

*Indicate Type of Property: R-Residential, C-Commercial, I-Industrial, U-Utility, F-Farm

Cass County, Minnesota, for Taxes for the Year 1954.

Line	In Whose Name Assessed	To Whom Transferred	Subdivision	Sec. or Lot	Town or Block	Rng	Acres	100ths	No. School District	Homestead Yes or No	Agricultural Yes or No	Type of Property		Land Exclusive of Structures and Improvements	Buildings and Other Structures	Machinery Permanently Attached to Real Estate	Total True and Full Value	Rural Homestead Up to $4,000 20%	Rural Over $4,000 and Non-Homestead 33⅓%	All Other Homestead Up to $4,000 25%	All Other Over $4,000 and Non-Homestead 40%	Machinery Permanently Attached to Real Estate 33⅓%	Total Assessed Value	Total Assessed Value as Equalized by the Board of Review	Final Equalized Value
1	State of Minnesota		NE ¼ of NE ¼	14	139	29			30																
2	~~Chas. W. & Minnie C. Jefferson~~ Walter R. Jefferson Sr., Sr. & Ellen M. Jefferson		~~NW ¼ of NE ¼~~ Lot 1				55	40		no	yes	T		198			198		66				66		
3			SW ¼ of NE ¼																						
4	Otto B. Griffin		~~SE ¼ of NE ¼~~ Lot 4 less Platted				19	58		yes	"	T		90			90	18					18		
5																									
6	State of Minnesota		NE ¼ of NW ¼																						
7	~~Nels Sparring & Jerome Utecht~~ Jerome Utecht ½ int; Earl R Larson ½ int		NW ¼ of NW ¼				40			no	"	T		150			150		50				50		
8	" " " "		~~SW ¼ of NW ¼~~ Lot 3				31	85		"	no	C	/	260	490		750		250				250		
9	John Theisen		W½ of ~~SE ¼ of NW ¼~~ Lot 2				53	50		"	yes	T		135			135		45				45		
10	Fred M. & Isabelle K. Daughtery		E½ of Lot 2							"	"	L		132			132		44				44		
11			NE ¼ of SW ¼																						
12	Elizabeth ~~[illegible]~~ Hills		~~NW ¼ of SW ¼~~ Part of Lot 8							"	no	T	/	21	75		96		32				32		
13	Elizabeth Hills		Lot 8 less a strip 20' wide along S line & less 18 acs. & less to Rentfrow ~~SW ¼ of SW ¼~~				14	50		"	yes	L		150			150		50				50		
14			SE ¼ of SW ¼																						
15	~~State of Minnesota~~		A Strip 20' wide along S line of Lot 8																						
16	Otto B. Griffen		~~NE ¼ of SE ¼~~ Lot 5 less Platted				16	37		yes	yes	F		80	180		260	52					52		
17			NW ¼ of SE ¼																						
18	Bruce W. Sanborn		~~SW ¼ of SE ¼~~ Lot 7				39	25		no	"	L		228			228		76				76		
19	State of Minnesota		SE ¼ of SE ¼ Lot 6																						
20																									
							270	46						1444	745		2189	70	632				683		

Line	Sold for Taxes	District No. 38, Rate 232.63 Mills (Dollars)	District No. ... Rate ... Mills	District No. 24, Rate 267.63 Mills (Dollars)	District No. ... Rate ... Mills	District No. ... Rate ... Mills	District No. ... Rate ... Mills	Tax including State Homestead ... Mills	State Tax on Non-Homestead 5.22 Mills	Special Taxes	Total Taxes	Paid	When Paid (Month Day Year)	Number of Receipt	March Settlement 1955	June Settlement 1955	Penalty	November Settlement 1955	Penalty	Collections to First Monday in January 1956	Penalty	Delinquent on First Monday in January 1956	Total Delinquent Tax and Penalty	Remarks
1																								
2	SOLD FOR TAXES	66						15 36	34		15 70	PAID IN FULL	AUG 1 1955	9671				15 70						Pen. due 37c.
3																								
4		# 18						4 18			4 18	2nd Half Paid 1st Half Paid	OCT 21 1955 MAY 31 1955	14446 10620		2 09		2 09						
5																								
6																								
7		50						11 64	26		11 90											11 90	13 09	
8				250				64 40	1 30		65 70											65 70	72 27	
9		45						10 46	24		10 70	PAID IN FULL	MAY 31 1955	10622		10 70								
10		44						10 24	22		10 46	PAID IN FULL	MAY 31 1955	10618		10 46								
11																								
12				32				8 24	16		8 40	PAID IN FULL	JUL 25 1955	12560		8 40								
13		50						11 64	26		11 90	PAID IN FULL	MAY 31 1955	10619		11 90								
14																								
15																								
16		# 52						12 10			12 10	2nd Half Paid 1st Half Paid	OCT 21 1955 MAY 31 1955	14446 10620		6 05		6 05						
17																								
18		76						17 68	40		18 08	PAID IN FULL	MAY 31 1955	10621		18 08								
19																								
20																								
		# 70 331 401		— = 70 282 = 613 282 = 683				H'd 72 64 93 30 165 94	3 18		169 12					67 68		23 84				77 60		

Assessment Roll and Tax List of Real Property in the town of Pike Lake, Cass County, Minnesota, for Taxes for the Year 1954.

Form SCD (54) MILLER-DUNN-DUNHAM, MINNEAPOLIS

*Indicate Type of Property: R - Residential, C - Commercial, I - Industrial, U - Utility, F - Farm

	In Whose Name Assessed	To Whom Transferred	Description of Property: Subdivision	Sec. or Lot	Town or Block	Rng	Number of Acres of Land: Acres	100ths	No. School District	Indicate Homestead Yes or No	Indicate Agricultural Yes or No	Indicate Type of Property	True and Full Valuations: Land Exclusive of Structures and Improvements (Dollars)	Buildings and Other Structures (Dollars)	Machinery Permanently Attached to Real Estate (Dollars)	Total True and Full Value (Dollars)	Assessed Valuations: Rural: Homestead Up to $6,000 20% (Dollars)	Rural: Over $6,000 and Non-Homestead 33⅓% (Dollars)	All Other: Homestead Up to $4,000 25% (Dollars)	All Other: Over $4,000 and Non-Homestead 40% (Dollars)	Machinery Permanently Attached to Real Estate 33⅓% (Dollars)	Total Assessed Value (Dollars)	Total Assessed Value as Equalized by the Board of Review (Dollars)	Final Equalized Value (Dollars)
1	Conrad G. Wadstein		NW¼ of NW¼	14	139.29		18		20															
2	~~Pike Lake~~		150'x310' of Lot 5 NW¼ of NE¼							no	yp	R	21	111		132		44				44		
3			SW¼ of NE¼																					
4			SE¼ of NE¼																					
5	G. W. & Lila M. Wyatt		~~Kenneth E. & Shirley M. Krogh, Carl Kodl & E. Krogh~~							no	"	R	150	201		351		117				117		
6			NE¼ of NW¼																					
7			NW¼ of NW¼																					
8			SW¼ of NW¼																					
9			SE¼ of NW¼																					
10																								
11			NE¼ of SW¼																					
12			NW¼ of SW¼																					
13			SW¼ of SW¼																					
14			SE¼ of SW¼																					
15																								
16			NE¼ of SE¼																					
17			NW¼ of SE¼																					
18			SW¼ of SE¼																					
19			SE¼ of SE¼																					
20																								
							18						171	312		483		161				161		

Validations by School Districts as Equalized by Department of Taxation: District No. 20, Rate 29.5 Mills; District No. ....., Rate ..... Mills; District No. ....., Rate ..... Mills; District No. ....., Rate ..... Mills; District No. ....., Rate ..... Mills

	Sold for Taxes (Dollars)	Tax Including State Homestead ..... Mills ($ cts.)	State Tax on Non-Homestead 5.5 Mills ($ cts.)	Special Taxes ($ cts.)	Total Taxes ($ cts.)	Paid	When Paid: Month	Day	Year	Number of Receipt	March Settlement 1955 ($ cts.)	June Settlement 1955 ($ cts.)	Penalty ($ cts.)	November Settlement 1955 ($ cts.)	Penalty ($ cts.)	Collections to First Monday in January 1956 ($ cts.)	Penalty ($ cts.)	Delinquent on First Monday in January 1956 ($ cts.)	Total Delinquent Tax and Penalty ($ cts.)	Remarks
1																				
2	44	10 24	22		1046	PAID IN FULL	MAY	23	1955	6382		1046								
3																				
4																				
5	117	27 22	62		2784	PAID IN FULL	MAY	31	1955	10623		2784								
6																				
7																				
8																				
9																				
10																				
11																				
12																				
13																				
14																				
15																				
16																				
17																				
18																				
19																				
20																				
	161	37 46	84		3830							3830								

Camp Islander | Lime Camp | Portlo Point | Sunset Beach | N. of East Shore | Pine Point

Assessment Roll and Tax List of Real Property in the Town of Pente Lake

*Indicate Type of Property: R-Residential, C-Commercial, I-Industrial, U-Utility, F-Farm

Form 3CD (54) [illegible]

	In Whose Name Assessed	To Whom Transferred		Description of Property: Subdivision	Sec. or Lot	Town or Block	Rng	Number of Acres of Land: Acres	100ths	No. School District	Indicates Homestead Tax Yes or No	Indicates Agricultural Tax Yes or No	Indicates Type of Property	True and Full Valuations: Land Exclusive of Structures and Improvements	Buildings and Other Structures	Machinery Permanently Attached to Real Estate	Total True and Full Value	Assessed Valuations: Rural: Homestead Up to $6,000 20%	Rural: Over $6,000 and Non-Homestead 33⅓%	All Other: Homestead Up to $4,000 25%	All Other: Over $4,000 and Non-Homestead 40%	Machinery Permanently Attached to Real Estate 33⅓%	Total Assessed Value	Total Assessed Value as Equalized by the Board of Review	Final Equalized Value
								Dollars						Dollars	Dollars	Dollars	Dollars	Dollars	Dollars	Dollars	Dollars	Dollars	Dollars	Dollars	Dollars
1	Eunice D. & James G. Terry Jr.		1	NE¼ of NE¼	15	139	29	40		30	yes	yes	F	250			250	50					50		
2	" " "		2	Lot 1 less 6.5 acres. NW¼ of NE¼				27.4			"	"	F	150			150	30					30		
3	" " "		3	SW¼ ~~of NE¼~~ Lot 7				29.35			"	"	T	110			110	22					22		
4	" " "		4	SE¼ ~~of NE¼~~ Lot 8				28.70			"	"	T	70			70	14					14		
5	Frank E. & Selma M. Peterson		5	100' x 200' of Lot 3 on Pente Lake				28			710	NO	L	35	202		237		79				79		
6	Eunice D. & James G. Terry Jr.		6	NE¼ ~~of NW¼~~ Lot 2 less 1 acre				28.55			yes	yes	F	250	425		675	135					135		
7	Oliver J. Fonsford		7	NW¼ of NW¼ Lot 3 less 2.5 acres				25.49			710	NO	C	100	315 NH 152 H		590	55	105				160		
8	Victor F. & Rose M. Uhlig		8	~~SW¼ of NW¼~~ Lot 4				21.70			710 yes	yes	R	70	90 NH 325 H		485	79	30				109		
9	" " "		9	SE¼ of NW¼ Lot 5				17.90			yes	"	T	160			160	32					32		
10	Vera S. Longendyke		10	100' x 120' of Lot 2				28			710	NO	T	36	66		102		34				34		
11	Victor F. & Rose M. Uhlig		11	W½ of NE¼ of SW¼				20			yes	yes	T	50			50	10					10		
12			12	NW¼ of SW¼ Lot 6				41.50			"	"	F	320			320	64					64		
13	Mary D. Smith, Sidney Glen Isabella, Maggie Allen Smith and Wert		13	SW¼ of SW¼				40			"	"	T	100			100	20					20		
14	" "		14	SE¼ of SW¼				40			"	"	T	100			100	20					20		
15	M. Pearl Carroll		15	133' x 100' of Lot 3 from lake to State Road				35			710	"	R	36	135		171		57				57		
16	Sam Dougherty		16	NE¼ of ~~SE¼~~ Lot 9				17.75			"	"	R	130	179		309		103				103		
17	Frank & Lucetta Rawlins		17	SW¼ ~~of SE¼~~ Lot 12 less 210' x 100'				28.80			yes	"	R	150	125		275	55					55		
18	" " "		18	SW¼ ~~of SE¼~~ Lot 11				35.50			yes	"	C	175	99 NH		274	35	33				68		
19	Stanley W. & Thomas W. Duff		19	Lot 10 less S. 110' SE¼ ~~of SE¼~~ & less N. 72'				4.10			yes	"	C	75	180 NH		255	15	60				75		
20	R. G. Nicholson		20	50' x 180' of Lot 3				21			710	"	T	36			36		12				12		
	Charles Rawlins			210' x 100' of Lot 12 on S. side				447.76						2403	2316		4719	686	513				1149		

"Valuations by School Districts as Equalized by Department of Taxation": No. 30 Rate 7 Mills; District No. 710 Rate 7 Mills; District No. ..... Rate ..... Mills; District No. ..... Rate ..... Mills; District No. ..... Rate ..... Mills; District No. ..... Rate ..... Mills

	Sold for Taxes	Dollars	Dollars	Dollars	Dollars	Dollars	Dollars	Tax including State Homestead ..... Mills $ cts.	State Tax on Non-Homestead 5.22 ..... Mills $ cts.	Special Taxes $ cts.	Total Taxes $ cts.		Paid	When Paid Month Day Year	Number of Receipt	March Settlement 1955 $ cts.	June Settlement 1955 $ cts.	Penalty $ cts.	November Settlement 1955 $ cts.	Penalty $ cts.	Collections to First Monday in January 1956 $ cts.	Penalty $ cts.	Delinquent on First Monday in January 1956 $ cts.	Total Delinquent Tax and Penalty $ cts.	Remarks
1		4.50						11.64			11.64	1	2nd Half Paid 1st Half Paid	DEC 19 1955 AUG 10 1955	16973 13320				5.82		5.82	47			
2		4.30						6.98			6.98	2	PAID IN FULL	DEC 19 1955	16972										
3		4.22						5.12			5.12	3	2nd Half Paid 1st Half Paid	DEC 19 1955 AUG 10 1955	16973 13320				2.56		2.56	37			Can due $1.27
4		4.14						3.26			3.26	4	2nd Half Paid 1st Half Paid	DEC 19 1955 AUG 10 1955	16973 13320				1.63		1.63	3			
5				74				20.36	.42		20.78	5	PAID IN FULL	MAY 31 1955	16634		20.78								
6		4.135						31.40			31.40	6	2nd Half Paid 1st Half Paid	DEC 19 1955 AUG 10 1955	16973 13320				15.70		15.70	1.62			
7				4.55 1.05				41.22	.54		41.76	7	2nd Half Paid 1st Half Paid	AUG 6 1955 MAY 31 1955	17745 10625		20.88		20.88						
8		4.79 30						25.36	.16		25.52	8	2nd Half Paid 1st Half Paid	OCT 31 1955 MAY 31 1955	10627 15784		12.76		12.76						
9		4.32						7.44			7.44	9	1st Half Paid	MAY 31 1955	15784		3.72		3.72						
10	SOLD FOR TAXES			34				8.76	.18		8.94	10	PAID IN FULL	MAY 18 1955	5777		8.94								
11		4.10						2.32			2.32	11	2nd Half Paid 1st Half Paid	OCT 31 1955 MAY 31 1955	10627 15784		1.16		1.16						
12		4.64						14.88			14.88	12	2nd Half Paid 1st Half Paid	OCT 31 1955 MAY 31 1955	10627 15784		7.44		7.44						
13		4.20						4.66			4.66	13	PAID IN FULL	MAR 22 1955	5038		4.66								
14		4.20						4.66			4.66	14	PAID IN FULL	MAR 22 1955			4.66								
15		57						13.26	.30		13.56	15	PAID IN FULL	APR 20 1955	4957		13.56								
16		103						23.96	.54		24.50	16	PAID IN FULL	MAY 31 1955	10628		24.50								
17		4.55						12.60			12.60	17	2nd Half Paid 1st Half Paid	OCT 4 1955 MAY 31 1955			6.40		6.40						
18		4.35 33						15.82	.18		16.00	18	2nd Half Paid 1st Half Paid	OCT 4 1955 MAY 31 1955	17467 11666		8.00		8.00						
19		4.15 60						17.44	.32		17.76	19	2nd Half Paid 1st Half Paid	OCT 4 1955 MAY 31 1955			8.88		8.88						
20	SOLD FOR TAXES	12						2.80	.06		2.86	20	PAID IN FULL	JUN 29 1955	8362		2.86	.04							
		581		4.55 = 6.36 2.12 = 5.13				90.34 26.90	2.70		27.64						146.34		97.81		32.67				
		4.76		2.73 = 11.49				27.14																	

Assessment Roll and Tax List of Real Property in the Towns of Pine Lake, Cass County, Minnesota, for Taxes for the Year 1954.

Form 5CD (54) MILLER-SUTTS COMPANY, MINNEAPOLIS

*Indicate Type of Property: R-Residential, C-Commercial, I-Industrial, U-Utility, F-Farm

	In Whose Name Assessed	To Whom Transferred	Description of Property: Subdivision	Sec. or Lot	Town or Block	Reg	Number of Acres of Land: Acres	Hdths	No. School District	Indicate Homestead Tax — Yes or No	Indicate Homestead Agricultural Tax — Yes or No	*Indicate Type of Property	True and Full Valuations: Land Exclusive of Structures and Improvements	Buildings and Other Structures	Machinery Permanently Attached to Real Estate	Total True and Full Value	Assessed Valuations: Rural: Homestead Up to $3,000 20%	Rural: Over $3,000 and Non-Homestead 33⅓%	All Other: Homestead Up to $1,000 25%	All Other: Over $1,000 and Non-Homestead 40%	All Other: Machinery Permanently Attached to Real Estate 33⅓%	Total Assessed Value as Equalized by the Board of Review	Final Equalized Value
							Acres	Hdths					Dollars	Dollars	Dollars	Dollars	Dollars	Dollars	Dollars	Dollars	Dollars	Dollars	Dollars
1	James E. & Eunice D. Terry		Lot of Land Fr. Lot 1 beg. 1/2 sec. NE¼ of NW¼ & Below	15	139	29	50		30	no	no	T	21			21		7				7	
2	Warren H. Keck		100'x160' of Lot 3 NW¼ of NW¼				37			"	"	T	36	90		126		42				42	
3	Katherine W. Greene		100'x160' of Lot 3 SW¼ of NW¼				37			"	"	R	36	99		135		45				45	
4	C. Howe Geiger		125'x165' from East to W. bdy of SE¼ of NW¼ Lot 3				35			"	"	L	36	90		126		42				42	
5	Edith Mary Gratsler		120'x100' of Lot 3				28			"	"	T	36	75		111		37				37	
6	O. H. Hussmann	Ruth L. Hussmann	Sylee NE¼ of NW¼ of Lot 1				75			"	"	L	24	48		72		24				24	
7	Leonard E. Jensen Jr.		About 1/2 of Lot 1 NW¼ of NW¼				61			"	yes	L	30	60		90		30				30	
8	Edward C. Erickson		S 1100' SW¼ of NW¼ & Lot 10				11			yes	"	R	108	162		270	54					54	
9	State of Minnesota		1.5 ac. SE¼ of NW¼ of Lot 1																				
10	Richard & Wilhelmina Oyhetra		Lacsee of Lot 2				8			no	no	C	85	111 INV 280 INV		476	73	37				110	
11	Frank & Lucetta Hawkins		E½ of NE¼ of SW¼				20			yes	"	T	20			20	4					4	
12	Walter J. & Zola Bell		Suett S. Part of Lot 1 NW¼ of SW¼				96			no	yes	R	40	82		102		34				34	
13	James J. & Lessie E. Stava		Suett - Part of Lot 1 SW¼ of SW¼				186			"	"	R	40	122		162		54				54	
14	Daniel & Helen L. McCutchan		Suett - Part of Lot 1 SW¼ of SW¼				180			"	"	R	40	140		180		60				60	
15	Hyperd & Mabel E. Beck		.75 ac. of Lot 1				73			"	"	R	.75	146		147		49				49	
16	~~Walter W. Jones Jr.~~		~~6.5 ac. of Lot 24 SE¼ of SE¼~~																				
17			NW¼ of SE¼																				
18			SW¼ of SE¼																				
19			SE¼ of SE¼																				
20	John Waywoda		N 70' of Lot 10				47	58					550	1448		2098	121	461				582	

Valuations by School Districts as Equalized by Department of Taxation

	Sold for Taxes	District No. 23 Rate 34 Mills: Dollars	District No. ..... Rate ..... Mills: Dollars	District No. 22 Rate 32 Mills: Dollars	District No. ..... Rate ..... Mills: Dollars	District No. ..... Rate ..... Mills: Dollars	Tax including State Homestead ....Mills: $ cts.	State Tax on Non-Homestead 57 Mills: $ cts.	Special Taxes: $ cts.	Total Taxes: $ cts.	Paid	When Paid: Month Day Year	Number of Receipt	March Settlement 1955: $ cts.	June Settlement 1955: $ cts.	Penalty: $ cts.	November Settlement 1955: $ cts.	Penalty: $ cts.	Collections to First Monday in January 1956: $ cts.	Penalty: $ cts.	Delinquent on First Monday in January 1956: $ cts.	Penalty: $ cts.	Total Delinquent Tax and Penalty: $ cts.	Remarks
1				7			180	04		184	PAID IN FULL	MAY 31 1955	10624		184									
2				42			1082	22		1104	PAID IN FULL	MAY 31 1955	10632		1104									
3				45			1163	24		1184	PAID IN FULL	AUG 5 1955	9739				1184	30						
4				42			1082	22		1104											1104	K	1214	
5				37			954	20		974	PAID IN FULL	MAY 31 1955	10630		974									
6				24			618	12		630	PAID IN FULL	OCT 4 1955	13470				630	13						
7	30						698	16		714	PAID IN FULL	MAY 31 1955	7071		714									
8	H 54						1256			1256	PAID IN FULL	MAY 2 - 1955	5515		1256									
9																								
10			H 73 37				2834	20		2854	PAID IN FULL	MAY 31 1955	10633		2854									
											2nd Half Paid	OCT 4 1955	13601											
11			H 4				104			104	1st Half Paid	MAY 31 1955	10636		52		52							
12	34						740	18		808	PAID IN FULL	FEB 10 1955	1284	808										
13	54						1256	28		1284	PAID IN FULL	MAY 31 1955	10631		1284									
14	60						1396	32		1428	PAID IN FULL	JAN 29 1955	198	1428										
15	49						1140	26		1166	PAID IN FULL	MAY 31 1955	10624		1166									
16																								
17																								
18																								
19																								
20																								
	H 54		H 77	= 131			8014																	
	240		234	= 474			6336	244		14794				22 36	9588		1866				1104			
	294		311	= 605			14350																	

Assessment Roll and Tax List of Real Property in the Stone of Pine Lake

*Indicate Type of Property: R-Residential, C-Commercial, I-Industrial, U-Utility, F-Farm

Form 5CD (54) SALLE-BATES COMPANY, MINNEAPOLIS

	In Whose Name Assessed	To Whom Transferred	Description of Property: Subdivision	Sec. or Lot	Town or Block	Rng	Number of Acres of Land: Acres	Tenths	No. School District	Indicate Homestead Tax or No	Indicate Agricultural Tax or No	Indicate Type of Property	True and Full Valuations: Land Exclusive of Structures and Improvements	Buildings and Other Structures	Machinery Permanently Attached to Real Estate	Total True and Full Value	Assessed Valuations: Rural: Homestead Up to $4,000 20%	Rural: Over $4,000 and Non-Homestead 33⅓%	All Other: Homestead Up to $4,000 25%	All Other: Over $4,000 and Non-Homestead 40%	Machinery Permanently Attached to Real Estate 33⅓%	Total Assessed Value	Total Assessed Value as Equalized by the Board of Review	Final Equalized Value
													Dollars	Dollars	Dollars	Dollars	Dollars	Dollars	Dollars	Dollars	Dollars	Dollars	Dollars	Dollars
1	Paul E. & Frances E. Loomis		Lot 1 less "Kinne Camp" N½ of N½ of N½	16	139	29	1.50		30	yes	yes	I	215			215	43					43		
2			NW¼ of NE¼																					
3	Hubert E. Mull		SW¼ of NE¼ less 7.400' x 8.488'				35.52			"	"	F	230			230	46					46		
4	"		SE¼ of NE¼ less 2 acres				38			"	"	F	250			250	50					50		
5	A. W. Siltman		E 2 rods of SE¼ of NE¼				2			no	yes	C	38	240 NH 120 H		398	31	80				111		
6	Jacob Tashida		NE¼ of NW¼				40			yes	yes	F	250			250	50					50		
7	"		NW¼ of NW¼				40			"	"	F	175	100		275	55					55		
8	"		SW¼ of NW¼				40			"	"	F	220			220	44					44		
9	"		SE¼ of NW¼				40			"	"	F	190			190	38					38		
10	Jacob W. & Helen Fullgraf		N 400' of E 488' of SW¼ of NE¼				4.48			no yes	"	C	65	579 NH 275 H		439	68	33				101		
11	Mike Smith		NE¼ of SW¼				40			yes	"	F	175			175	35					35		
12	"		NW¼ of SW¼				40			"	"	F	330			330	66					66		
13	"		SW¼ of SW¼				40			"	"	F	340			340	68					68		
14	"		SE¼ of SW¼				40			"	"	F	380			380	76					76		
15																								
16	Maggie Smith		NE¼ of SE¼				40			"	"	T	195			195	39					39		
17	"		NW¼ of SE¼				40			"	"	F	340			340	68					68		
18	"		SW¼ of SE¼				40			no yes	"	C	305	150 NH 550 H		1005	171	50				221		
19	"		SE¼ of SE¼				40			yes	"	T	190			190	38					38		
20	(continued on next page)																							
							519.50						3885	1524		5419	966	163				1149		

	Sold for Taxes	Valuations by School Districts as Equalized by Department of Taxation: District No. 30 Rate 23 Mills	District No. 34 Rate 29 Mills	District No. 36 Rate 29 Mills	District No. ..... Rate ..... Mills	District No. ..... Rate ..... Mills	District No. ..... Rate ..... Mills	Tax Including State Homestead	State Tax on Non-Homestead 5.25 Mills	Special Taxes	Total Taxes	Paid	When Paid: Month	Day	Year	Number of Receipt	March Settlement 1955	June Settlement 1955	Penalty	November Settlement 1955	Penalty	Collections to First Monday in January 1956	Penalty	Delinquent on First Monday in January 1956	Total Delinquent Tax and Penalty	Remarks
		Dollars	Dollars	Dollars	Dollars	Dollars	Dollars	$ cts.	$ cts.	$ cts.	$ cts.						$ cts.	$ cts.	$ cts.	$ cts.	$ cts.	$ cts.	$ cts.	$ cts.	$ cts.	
1		43						10.00			10.00	PAID IN FULL	MAY	31	1955	10635		10.00								
2																										
3		46						10.70			10.70	2nd Half Paid	OCT	31	1955	15765		5.35		5.35						
												~~1st Half Paid~~	MAY	27	1955	6504										
4		50						11.64			11.64	2nd Half Paid	OCT	31	1955			5.82		5.82						
												~~1st Half Paid~~	MAY	27	1955											
5			31 80					29.02	40		29.02	PAID IN FULL	MAY	31	1955	6456		29.02								
6		50						11.64			11.64	PAID IN FULL	MAY	31	1955			11.64								
7		55						12.80			12.80	PAID IN FULL	MAY	31	1955			12.80								
8		44						10.24			10.24	PAID IN FULL	MAY	31	1955	10638		10.24								
9		38						8.84			8.84	PAID IN FULL	MAY	31	1955			8.84								
10		68 38						23.50	18		23.68	PAID IN FULL	MAY	9	1955	5575		23.68								
11		35						8.14			8.14	PAID IN FULL	MAR	22	1955			8.14								
12		66						15.36			15.36	PAID IN FULL	MAR	22	1955			15.36								
13		68						15.82			15.82	PAID IN FULL	MAR	22	1955			15.82								
14		76						17.68			17.68	PAID IN FULL	MAR	22	1955			17.68								
15																5131										
16		39						9.08			9.08	PAID IN FULL	MAR	22	1955			9.08								
17		68						15.82			15.82	PAID IN FULL	MAR	22	1955			15.82								
18		171 50						51.47	26		51.68	PAID IN FULL	MAR	22	1955			51.68								
19		38						8.84			8.84	PAID IN FULL	MAR	22	1955			8.84								
20																										
		955 89	31 = 966	80 = 163				241.52	86		270.98							257.81		11.17						
		1038	111 = 1149					281.16																		

Camp Blanche | Camp Camp | Pontoon Point | Pontoon Beach | Pt. of East Shore | Pt. of Pine Point

Assessment Roll and Tax List of Real Property in the Town of Pente Lake, Cass County, Minnesota, for Taxes for the Year 1954.

Form 5CD (54) WILDER-BOYD COMPANY, MINNEAPOLIS

*Indicate Type of Property: R-Residential, C-Commercial, I-Industrial, U-Utility, F-Farm

	In Whose Name Assessed	To Whom Transferred	Description of Property: Subdivision	Sec. or Lot	Town of Block	Rng	Number of Acres of Land (Acres / 100ths)	No. School District	Indicate Homestead by Yes or No	Indicate Agricultural Tax by Yes or No	*Indicate Type of Property	True and Full Valuations: Land Exclusive of Structures and Improvements (Dollars)	Buildings and Other Structures (Dollars)	Machinery Permanently Attached to Real Estate (Dollars)	Total True and Full Value (Dollars)	Assessed Valuations: Rural: Homestead Up to $4,000 20% (Dollars)	Rural: Over $4,000 and Non-Homestead 33⅓% (Dollars)	All Other: Homestead Up to $4,000 25% (Dollars)	All Other: Over $4,000 and Non-Homestead 40% (Dollars)	All Other: Machinery Permanently Attached to Real Estate 33⅓% (Dollars)	Total Assessed Value (Dollars)	Total Assessed Valuation Equalized by the Board of Review (Dollars)	Final Equalized Value (Dollars)
1	~~Hardy O. Hagg & Adonna L. Hagg~~		S 16 rds of Lot 2 less W 30 rds NW¼ of NE¼	16	139	29	5	30	yes	yes	R	75	190		265	53					53		
2	~~Alfred E. & Edith Swanson~~		S 85' of W 10 75' of Lot 2 NW¼ of NE¼				25		"	"	F	190	400		590	118					118		
3	~~A. Crowter~~		Part of Lot 2 SW¼ of NE¼				25		no	no	T	21	45		66		22				22		
4	~~Benedict & Agnes M. Jochum~~		W½ of Part of Lot 2 NW¼ of NE¼				37		yes	"	R	20	240		260	52					52		
5	~~William Kennedy, Lola Mae Kennedy & Rudolph & Marthe M. Spielberg~~		E½ of Part of Lot 2 NW¼ of NE¼				38		no	"	T	21	24		45		15				15		
6	~~M. L. Lippey, Otto & Olga Huber~~		100' x 182' of Lot 2 NW¼ of NW¼				22		"	"	R	21	75		96		32				32		
7	~~Gustave E. & Ann King Ellison~~		Sum of total value S 100' of W 300' of W 222' NW¼ of NW¼						no / yes	"	C	75	235		310	62	20				82		
8	~~Forrest L. & Edith E. Rice~~		142' x 125' x 108' x 54' of Lot 2 SW¼ of NW¼				25		no	"	R	30	111		141		47				47		
9			SE¼ of NW¼																				
10	~~Robert E. & Kathleen N. Mull~~		W 30 rds of S 6 rods of Lot 2				3		yes	yes	F	25			25	5					5		
11	~~Rudolph Spitt~~		E 100' of W 300' of W 222' of Lot 2 NW¼ of SW¼				1.5		yes	yes	R	30	40		70	14					14		
12			NW¼ of SW¼																				
13			SW¼ of SW¼																				
14			SE¼ of SW¼																				
15																							
16			NE¼ of SE¼																				
17			NW¼ of SE¼																				
18			SW¼ of SE¼																				
19			SE¼ of SE¼																				
20																							
							39.47					568	1400		1968	204	136				440		

Valuations by School Districts as Equalized by Department of Taxation

	Sold for Taxes	District No. ..... Rate ..... Mills (Dollars)	District No. ..... Rate ..... Mills (Dollars)	District No. ..... Rate ..... Mills (Dollars)	District No. ..... Rate ..... Mills (Dollars)	District No. ..... Rate ..... Mills (Dollars)	District No. ..... Rate ..... Mills (Dollars)	Tax including State Homestead ($ cts.)	State Tax on Non-Homestead ..... Mills ($ cts.)	Special Taxes ($ cts.)	Total Taxes ($ cts.)	Paid	When Paid (Month Day Year)	Number of Receipt	March Settlement 1955 ($ cts.)	June Settlement 1955 ($ cts.)	Penalty ($ cts.)	November Settlement 1955 ($ cts.)	Penalty ($ cts.)	Collections to First Monday in January 1956 ($ cts.)	Penalty ($ cts.)	Delinquent on First Monday in January 1956 ($ cts.)	Total Delinquent Tax and Penalty ($ cts.)	Remarks
1		$ 63						12 32			12 32	PAID IN FULL	JAN 24 1954	12 8	12 32									
2		$ 118						27 46			27 46	2nd Half Paid / 1st Half Paid	OCT 31 1955 / MAY 27 1955	15285 / 6504		13 73		13 23						
3				20				5 06	12		5 18	PAID IN FULL	MAY 31 1955	10637		5 18								
4				$ 52				12 40			12 40	PAID IN FULL	MAY 31 1955	6727		13 40								
5				15				3 86	08		3 94	PAID IN FULL	JAN 24 1954	127	3 94									
6				32				8 24	16		8 40	PAID IN FULL	JUL 2 1955	15370				8 40	17					
7				$ 62 / 20				21 12	10		21 22	1st Half Paid / 2nd Half Paid	APR 18 1955 / SEP 17 1955	2937 / 3772		10 61		10 61						
8				47				12 10	24		12 34	PAID IN FULL	MAY 31 1955	10636		12 34								
9																								
10		$ 5						1 16			1 16	2nd Half Paid / 1st Half Paid	OCT 31 1955 / MAY 27 1955	15285 / 6504		58		58						
11	SOLD FOR TAXES	$ 14						3 26			3 26											3 26		
12																								
13																								
14																								
15																								
16																								
17																								
18																								
19																								
20																								
		$ 190	$ 114 = 304					64 38																
			136 = 13					44 20	70		109 28				12 32	56 44		83 02				3 26		
		190	250 = 440					108 58																

Assessment Roll and Tax List of Real Property in the Pleasant of Pontoville

Cass County, Minnesota, for Taxes for the Year 1954.

Form 5CD (54) MILLER-DAVIS COMPANY, MINNEAPOLIS

*Indicate Type of Property: R-Residential, C-Commercial, I-Industrial, U-Utility, F-Farm

	In Whose Name Assessed	To Whom Transferred		Description of Property: Subdivision	Sec. or Lot	Town or Block	Rng	Number of Acres of Land (Acres / 100ths)	No. School District	Indicate Homestead Yes or No	Indicate Agricultural Yes or No	* Indicate Type of Property	True and Full Valuations: Land Exclusive of Structures and Improvements	Buildings and Other Structures	Machinery Permanently Attached to Real Estate	Total True and Full Value	Assessed Valuations: Rural: Homestead Up to $4,000 20%	Rural: Over $4,000 and Non-Homestead 33⅓%	All Other: Homestead Up to $1,000 25%	All Other: Over $4,000 Non-Homestead 40%	All Other: Machinery Permanently Attached to Real Estate 33⅓%	Total Assessed Value	Total Assessed Value as Equalized by the Board of Review	Final Equalized Value
								Acres					Dollars	Dollars	Dollars	Dollars	Dollars	Dollars	Dollars	Dollars	Dollars	Dollars	Dollars	Dollars
	Kenneth G. & Evelyn G. Smith		1	NE¼ of NE¼	17	139	29	40	30	yes	grp	F	220			220	44					44		
	"	"	2	NW¼ of NE¼				40		"	"	F	70			70	14					14		
	"	"	3	SW¼ of NE¼				40		"	"	F	210			210	42					42		
	"	"	4	SE¼ of NE¼				40		"	"	F	230			230	46					46		
			5																					
	"	"	6	NE¼ of NW¼				40		"	"	F	170			170	34					34		
	"	"	7	NW¼ of NW¼				40		"	"	F	165			165	33					33		
	"	"	8	SW¼ of NW¼				40		"	"	F	165			165	33					33		
	"	"	9	SE¼ of NW¼				40		"	"	T	90			90	18					18		
	Robert B. Ross		10	1/4 25 acs of N E of SW¼				25																
	Verl Tilbury		11	NE¼ of SW¼ less 1/4 25 acs				15 40		"	"	F	160 (Tilbury 53)	120 (Tilbury 53)	5000 (Tilbury 53) 227	280	56					56		
	"		12	NW¼ of SW¼				40		"	"	T	140			140	28					28		
	"		13	SW¼ of SW¼				40		"	"	F	240	350		590	118					118		
	"		14	Lot 2 less E 30 acs SE¼ of SW¼				9.20		"	"	T	25			25	5					5		
	Leonard Sawyer		15	E 20 acs of Lot 2				20		no	"	R	75	60 NH 250 "		385	65	20				85		
	Kenneth G. & Evelyn G. Smith		16	NE¼ of SE¼				40		yes	"	F	375	425		800	160					160		
	"	"	17	NW¼ of SE¼				40		"	"	F	190			190	38					38		
	"	"	18	SW¼ of SE¼				40		"	"	F	195	110		305	61					61		
	"	"	19	SE¼ of SE¼ less 1/4				38 15		"	"	F	230			230	46					46		
	Verl & Agatha Tilbury		20	W 10 acs of E 3/4 of (Lot 2)				10		yes	"	T	35			35	7					7		
								639.25					2985	1315		4300	848	20				868		

	Sold for Taxes	Valuations by School Districts as Equalized by Department of Taxation: District No. / Rate / Mills	District No. / Rate / Mills	District No. / Rate / Mills	District No. / Rate / Mills	District No. / Rate / Mills	Tax including State Homestead ..... Mills	State Tax on Non-Homestead 5.77 ..... Mills	Special Taxes	Total Taxes		Paid	When Paid: Month	Day	Year	Number of Receipt	March Settlement 1955	June Settlement 1955	Penalty	November Settlement 1955	Penalty	Collections to First Monday in January 1956	Penalty	Delinquent on First Monday in January 1956	Total Delinquent Tax and Penalty	Remarks
		Dollars	Dollars	Dollars	Dollars	Dollars	$ cts.	$ cts.	$ cts.	$ cts.							$ cts.	$ cts.	$ cts.	$ cts.	$ cts.	$ cts.	$ cts.	$ cts.	$ cts.	
1		44					1024			1024	1	Balance Paid / Part Paid	OCT 31 / MAY 31		1955 / 1955			512		512						
2		14					326			326	2	Balance Paid / Part Paid	OCT 31 / MAY 31		1955 / 1955			163		163						
3		42					978			978	3	Balance Paid / Part Paid	OCT 31 / MAY 31		1955 / 1955			489		489						
4		46					1070			1070	4	Balance Paid / Part Paid	OCT 31 / MAY 31		1955 / 1955			535		535						
5											5															
6		34					790			790	6	Balance Paid / Part Paid	OCT 31 / MAY 31		1955 / 1955			395		395						
7		33					768			768	7	Balance Paid / Part Paid	OCT 31 / MAY 31		1955 / 1955			384		384						
8		33					768			768	8	Balance Paid / Part Paid	OCT 31 / MAY 31		1955 / 1955			384		384						
9		18					418			418	9	Balance Paid / Part Paid	OCT 31		1955			209		209						
10		45	Rong Tilbury								10															
11		56					1302			1302	11	Part Paid	APR 7		1955	5111		1046							2562	Rose share in full
12	SOLD FOR TAXES	28					652			652	12														652	
13	SOLD FOR TAXES	118					2746			2746	13														2746	
14	SOLD FOR TAXES	5					116			116	14														116	
15		65 20					1978		10	1988	15	PAID IN FULL	MAY 6		1955	5622		1988								
16		160					3722			3722	16	Balance Paid / Part Paid	OCT 31 / MAY 31		1955 / 1955	15788 / 11912		3323		399						
17		38					884			884	17	Balance Paid / Part Paid	OCT 31 / MAY 31		1955 / 1955			442		442						
18		61					1420			1420	18	1st Half Paid / 2nd Half Paid	MAY 23 / OCT 31		1955 / 1955	5724		710		710						
19		46					1070			1070	19	1st Half Paid / 2nd Half Paid	MAY 23 / OCT 31		1955 / 1955	15786		535		535						
20	SOLD FOR TAXES	7					162			162	20														162	
		848 20 / 868					20194		10	20204								11115		5157					8432	

Assessment Roll and Tax List of Real Property in the Town of Pente Lake, Cass County, Minnesota, for Taxes for the Year 1954.

Form SCD (54) WILLIS-BATE SURVEY, MINNEAPOLIS

*Indicate Type of Property: R-Residential, C-Commercial, I-Industrial, U-Utility, F-Farm

	In Whose Name Assessed	To Whom Transferred	Description of Property: Subdivision	Sec. or Lot	Town or Block	Rng	Number of Acres of Land: Acres	100ths	No. School District	Indicate Homestead for No	Indicate Legal Farm for No	*Indicate Type of Property	True and Full Valuations: Land Exclusive of Structures Dollars	Buildings and Other Structures Improvements Dollars	Machinery Permanently Attached to Real Estate Dollars	Total True and Full Value Dollars	Assessed Valuations: Rural: Homestead Up to $1,000 20% Dollars	Rural: Over $4,000 and Non-Homestead 33⅓% Dollars	All Other: Homestead Up to $1,000 25% Dollars	All Other: Over $4,000 and Non-Homestead 40% Dollars	All Other: Machinery Permanently Attached to Real Estate 33⅓% Dollars	Total Assessed Value Dollars	Total Assessed Value as Equalized by the Board of Review Dollars	Final Equalized Value Dollars
1	LeRoy C. & Wilhelmina F. Baldwin		NE¼ of NE¼	18	139	29	40		30	yes	yes	F	345	150		495	99					99		
2	LeRoy C. Baldwin		NW¼ of NE¼				40			"	"	T	130			130	26					26		
3	Richard F. & Dorothy M. Rieder		SW¼ of NE¼				40			"	"	T	130			130	26					26		
4	LeRoy C. & Wilhelmina F. Baldwin		SE¼ of NE¼				40			"	"	T	265			265	53					53		
5	Irene & Myrtle Smith		1 Ac. of Lot 3				1			no	"	L	21	141		162		54				54		
6	Josephine Silberry		NE¼ of NW¼ Lot 2				37.05			yes	"	T	175			175	35					35		
7	Milburn L. & Laura M. Ellsworth		NW¼ of NW¼ Lot 1				3.75			No	"	L	24	84		108		36				36		
8	Joseph & Laura Doerr		Lot 3 less 1 Ac. & less 1.12 Ac. & less NW¼ of NW¼ & less 1 Ac.				37.07			"	"	L	221	20		241		97				97		
9	Josephine Silberry		SE¼ of NW¼				40			yes	"	F	295	75		370	74					74		
10	Bernhardus M. Stober		12½ rds. X 16½ rds. of Lot 3				98			"	"	R	35	125		160	32					32		
11	Roy B. & Helen M. Peterson		NE¼ of SW¼				40			"	"	T	185			185	37					37		
12	" "		Lot 4 less 5.0 Ac. in NW Cor. NW¼ of SW¼				30.52			"	"	F	355	400		755	151					151		
13	" "		SW¼ of SW¼ Lot 5				30.22			"	"	F	300			300	60					60		
14	" "		SE¼ of SW¼				40			"	"	F	295			295	59					59		
15	Arthur A. Rieck		20 Ac. in NW Cor. of Lot 4				20			no	"	T	72			72		24				24		
16	Dorothy M. Rieder		NE¼ of SE¼				40			yes	"	F	335			335	67					67		
17	Richard F. & Dorothy M. Rieder		NW¼ of SE¼				40			"	"	F	275			275	55					55		
18	" "		SW¼ of SE¼				40			"	"	F	230			230	46					46		
19	Dorothy M. Rieder		SE¼ of SE¼				40			"	"	F	300	160		460	92					92		
20																								
							620.59						3966	1605		5571	912	211				1123		

	Sold for Taxes	Valuations by School Districts as Equalized by Department of Taxation: District No. ..... Rate ..... Mills	District No. ..... Rate ..... Mills	District No. ..... Rate ..... Mills	District No. ..... Rate ..... Mills	District No. ..... Rate ..... Mills	Tax including State Homestead	State Tax on Non-Homestead 5.2 Mills	Special Taxes	Total Taxes	Paid	When Paid: Month Day Year	Number of Receipt	March Settlement 1955	June Settlement 1955	Penalty	November Settlement 1955	Penalty	Collections to First Monday in January 1956	Penalty	Delinquent on First Monday in January 1956	Penalty	Total Delinquent Tax and Penalty	Remarks
		Dollars	Dollars	Dollars	Dollars	Dollars	$ cts.	$ cts.	$ cts.	$ cts.				$ cts.	$ cts.	$ cts.	$ cts.	$ cts.	$ cts.	$ cts.	$ cts.	$ cts.	$ cts.	
1		99					2304			2304	2nd Half Paid 1st Half Paid	OCT 31 1955 MAY 31 1955	10663 10664		1152		1152							
2		26					604			604	2nd Half Paid 1st Half Paid	OCT 31 1955 MAY 31 1955			302		302							
3		26					604			604	2nd Half Paid 1st Half Paid	OCT 31 1955 MAY 31 1955	14779 10642		302		302							
4		53					1232			1232	2nd Half Paid 1st Half Paid	OCT 31 1955 MAY 31 1955	10663 10664		616		616							
5		54					1256	28		1284	PAID IN FULL	MAY 31 1955	10639		1284									
6		35					814			814	PAID IN FULL	MAY 31 1955	10640		814									
7		36					838	18		856	PAID IN FULL	MAY 31 1955	10641		856									
8		97					2256	50		2306	1st Half Paid 2nd Half Paid	MAY 31 1955 DEC 31 1955	7054 16164 16223		1153				1155	92				
9		74					1722			1722	PAID IN FULL	MAY 31 1955	10640		1722									
10		32					744			744	PAID IN FULL	APR 27 1955	5233		744									
11		37					860			860	2nd Half Paid 1st Half Paid	OCT 31 1955 MAY 31 1955			430		430							
12		151					3512			3512	2nd Half Paid 1st Half Paid	OCT 31 1955 MAY 31 1955	13747		1756		1756							
13		60					1396			1396	2nd Half Paid 1st Half Paid	OCT 31 1955 MAY 31 1955	10643		698		698							
14		59					1372			1372	2nd Half Paid 1st Half Paid	OCT 31 1955 MAY 31 1955			686		686							
15		24					658	12		670	PAID IN FULL	MAY 31 1955	13237		670									
16		67					1558			1558	2nd Half Paid 1st Half Paid	Oct. 27 1955 MAY 31 1955			779		779							
17		55					1280			1280	2nd Half Paid 1st Half Paid	Oct. 27 1955 MAY 31 1955	10642 18779		640		640							
18		46					1070			1070	2nd Half Paid 1st Half Paid	Oct. 27 1955 MAY 31 1955			535		535							
19		92					2140			2140	2nd Half Paid 1st Half Paid	Oct. 27 1955 MAY 31 1955			1070		1070							
20																								
		912 211 1123					26120	108		26228					16109		8766		1153					

Assessment Roll and Tax List of Real Property in the Town of Pike Lake Cass County, Minnesota, for Taxes for the Year 1954.

Form SCD (54) MILLER-DATA COMPANY, MINNEAPOLIS

*Indicate Type of Property: R-Residential, C-Commercial, I-Industrial, U-Utility, F-Farm

	In Whose Name Assessed	To Whom Transferred		Description of Property: Subdivision	Sec. or Lot	Town or Block	Rng	Number of Acres of Land (Acres / 100ths)	No. School District	Indicate Homestead Tax or No	Indicate Agricultural Tax or No	*Indicate Type of Property	True and Full Valuations: Land Exclusive of Structures and Improvements (Dollars)	Buildings and Other Structures (Dollars)	Machinery Permanently Attached to Real Estate (Dollars)	Total True and Full Value (Dollars)	Assessed Valuations: Rural: Homestead Up to $4,000 20% (Dollars)	Rural: Over $4,000 Homestead 33⅓% (Dollars)	All Other: Homestead Up to $1,000 25% (Dollars)	All Other: Over $4,000 and Non-Homestead 40% (Dollars)	All Other: Machinery Permanently Attached to Real Estate 33⅓% (Dollars)	Total Assessed Value (Dollars)	Total Assessed Value as Equalized by the Board of Review (Dollars)	Final Equalized Value (Dollars)
1	Raymond R. & Leona C. Barchus		NE¼ of NE¼		19	139	29	40	30	yes	yes	F	275			275	55					55		
2	" "		NW¼ of NE¼					40		"	"	F	315			315	63					63		
3	H. L. & Dora Griffith		SW¼ of NE¼					40		"	"	T	120			120	24					24		
4	H. L. Griffith		SE¼ of NE¼					40		"	"	T	160	50		210	42					42		
5																								
6	Raymond R. & Leona C. Barchus		NE¼ of NW¼					40		"	"	F	305	700		1005	201					201		
7	" "		NW¼ of NW¼					50.22		"	"	F	385			385	77					77		
8	Raymond R. Barchus		SW¼ of NW¼					50.22		"	"	T	120			120	24					24		
9	" "		SE¼ of NW¼					40		"	"	T	185			185	37					37		
10																								
11	Leona C. Barchus		NE¼ of SW¼					40		"	"	T	120			120	24					24		
12	"		NW¼ of SW¼					50.42		"	"	T	175			175	35					35		
13	Norbert Stich		SW¼ of SW¼					40		"	"	T	120			120	24					24		
14	Raymond & Gertrude Ensmann		SE¼ of SW¼					40		"	"	T	160	80		240	48					48		
15																								
16	G. L. Shafer & ~~Emma~~ Lorene M. Shafer		NE¼ of SE¼					40		"	"	R	160	210		370	74					74		
17	F. J. & Eva M. Olstock		NW¼ of SE¼					40		no	"	T	153		✓	153		51				51		
18	Richard & Christine K. Hall		SW¼ of SE¼					40		"	"	R	180	120		300		100				100		
19	~~Walter A. Buckner~~ State of Minnesota		SE¼ of SE¼					40		"	"	T	159			159		53				53		
20																								
								670.86					3092	1160		4252	728	204				932		

	Sold for Taxes	Valuations by School Districts as Equalized by Department of Taxation: District No. ..... Rate ..... Mills	District No. 1960 Rate 32 Mills	District No. ..... Rate ..... Mills	District No. ..... Rate ..... Mills	District No. ..... Rate ..... Mills	District No. ..... Rate ..... Mills	Tax Including State Homestead ..... Mills	State Tax on Non-Homestead 52.21 ..... Mills	Special Taxes	Total Taxes		Paid	When Paid (Month Day Year)	Number of Receipt	March Settlement 1955	June Settlement 1955	Penalty	November Settlement 1955	Penalty	Collections to First Monday in January 1956	Penalty	Delinquent on First Monday in January 1956	Total Delinquent Tax and Penalty	Remarks
		Dollars	Dollars	Dollars	Dollars	Dollars	Dollars	$ cts.	$ cts.	$ cts.	$ cts.					$ cts.	$ cts.	$ cts.	$ cts.	$ cts.	$ cts.	$ cts.	$ cts.	$ cts.	
1		4.58						12.80			12.80	1	2nd Half Paid 1st Half Paid	OCT 31 1955 MAY 31 1955			6.40		6.40						
2		4.63						14.66			14.66	2	2nd Half Paid 1st Half Paid	OCT 31 1955 MAY 31 1955	10649 15790		7.33		7.33						
3	SOLD FOR TAXES	4.24						5.58			5.58	3											5.58		
4	SOLD FOR TAXES	4.42						9.78			9.78	4											9.78		
5												5													
6		4.01						46.76			46.76	6	2nd Half Paid 1st Half Paid	OCT 31 1955 MAY 31 1955			23.38		23.38						
7		4.77						17.92			17.92	7	2nd Half Paid 1st Half Paid	OCT 31 1955 MAY 31 1955			8.96		8.96						
8		4.24						5.58			5.58	8	2nd Half Paid 1st Half Paid	OCT 31 1955 MAY 31 1955	15790		2.79		2.79						
9		4.37						8.60			8.60	9	2nd Half Paid 1st Half Paid	OCT 31 1955 MAY 31 1955	11649		4.30		4.30						
10												10													
11		4.24						5.58			5.58	11	2nd Half Paid 1st Half Paid	OCT 31 1955 MAY 31 1955			2.79		2.79						
12		4.35						8.14			8.14	12	2nd Half Paid 1st Half Paid	OCT 31 1955 MAY 31 1955			4.07		4.07						
13		4.24						5.58			5.58	13	1st Half Paid 2nd Half Paid	MAY 31 1955 OCT 31 1955	11695 15798		2.79		2.79						
14	SOLD FOR TAXES	4.48						11.16			11.16	14												11.16	12.28
15												15													
16		4.74						17.22			17.22	16	PAID IN FULL	FEB 17 1955	1383	17.22									
17		5.1						11.86	.26		12.12	17	PAID IN FULL	JAN 15 1955	82	12.12									
18		10.0						23.26	.52		23.78	18	PAID IN FULL	MAY 20 1955	5786		23.78								
19	SOLD FOR TAXES	~~5.30~~ Sold for 1955						12.32	.28		~~12.60~~	19	Forfeited	11-15-55											12.60 Forfeited
20												20													
		4.728 .204 4.932						216.80	1.06		217.86					21.34	86.57		66.81				26.52		12.60 Loan

*Indicate Type of Property: R-Residential, C-Commercial, I-Industrial, U-Utility, F-Farm

Govt Lots 6 + 9
Sec. 20-139-29

Line	In Whose Name Assessed	To Whom Transferred	Subdivision	Total Assessed Value	Sold for Taxes	District (Dollars)	District (Dollars)	Tax Including State Homestead	State Tax on Non-Homestead	Total Taxes	Paid	When Paid	Number of Receipt	March Settlement 1955	June Settlement 1955	November Settlement 1955	Penalty
1	L. Edward & Florence S. Minette		Lot 8 less road 20' wide running the entire length of NW Boundary (NE¼ of NE¼)	74		74		17 22	38	17 60	PAID IN FULL	OCT 31 1955	15450			17 60	62
2	Earl & Sarah V. Brown		Lot 7 (NW¼ of NE¼)	146			# 86 / 60	37 62	32	37 94	1st Half Paid / 2nd Half Paid	MAY 31 1955 / OCT 17 1955	13140 / 14360		18 97	18 97	
3	L. Edward & Florence S. Minette		Lot 6 & Lot 9 less S. 1000' & less road (SW¼ of NE¼)	13		13		3 02	06	3 08	PAID IN FULL	OCT 31 1955	15450			3 18	10
4			SE¼ of NE¼														
5	Glen F. & Marie Freckleton		S. 1000' of Lots 6 & 9 less 10 acs & less S. 100' of W 410' in SW Cor of Lot 6	122			122	31 44	64	32 08	PAID IN FULL	MAY 31 1955	10647		32 08		
6	Alice R. Jaehning		W. 150' of E. 450' of Lot 4 (NE¼ of NW¼)	80		80		18 62	42	19 04	2nd Half Paid / 1st Half Paid	OCT 31 1955 / MAY 31 1955	15150 / 10646		9 52	9 52	
7	~~Leland & Pearl Sawyer~~ Frank C. & Winifred I. Tibbetts		Lot 1 less 4 acres (NW¼ of NW¼)	110	SOLD FOR TAXES	110		25 58	58	26 16	PAID IN FULL	MAY 31 1955	5383		26 16		
8	" " "		Lot 2 (SW¼ of NW¼)	167	SOLD FOR TAXES	167		38 84	88	39 72	PAID IN FULL	MAY 31 1955	5383		39 72		
9	H. P. Longstaff & Mrs A. R. Miner		E. 300' of Lot 4 (SE¼ of NW¼)	25		25		5 82	14	5 96	2nd Half Paid / 1st Half Paid	OCT 31 1955 / MAY 31 1955	15150 / 10646		2 98	2 98	
10	Bert & Aline Persons		S. 100' of W. 410' in S Lot 6	27		27		6 28	14	6 42	PAID IN FULL	MAY 31 1956	10649		6 42		
11	H. P. Longstaff		W. 100' of E. 550' of L. (NE¼ of SW¼)	11		11		2 56	06	2 62	2nd Half Paid / 1st Half Paid	OCT 31 1955 / MAY 31 1955	15150 / 10646		1 31	1 31	
12	~~Leland & Pearl Sawyer~~ Frank C. & Winifred I. Tibbetts		Lot (NW¼ of SW¼)	50	SOLD FOR TAXES	50		11 64	26	11 90	PAID IN FULL	MAY 31 1955	5383		11 90		
13	G. A. Fackrell		SW¼ of SW¼ less 1 acre for road	88		88		20 48	46	20 94	PAID IN FULL	MAY 31 1955	10645		20 94		
14	" "		SE¼ of SW¼ less acres	75		75		17 44	40	17 84	PAID IN FULL	MAY 31 1955	10645		17 84		
15	F. J. & Ann McClintock		Lot 4 less E. 900' & less road	94		# 74 / 20		21 86	10	21 96	PAID IN FULL	JAN 15 1955	82	21 96			
16	Flora E. DeJarlais		NE¼ of SE¼	61		# 61		14 20		14 20	2nd Half Paid / 1st Half Paid	OCT 31 1955 / MAY 31 1956	15515 / 10648		7 10	7 10	
17			NW¼ of SE¼														
18	O. R. Ferrebee		SW¼ of SE¼	49		49		11 40	26	11 66	PAID IN FULL	MAY 31 1955	10650		11 66		
19	"		SE¼ of SE¼	66		66		15 36	34	15 70	PAID IN FULL	MAY 31 1955	10650		15 70		
20	Nick J. & Elizabeth C. Laub		10 acs. of S. 1000' of Lots 6 & 9	95		95		22 10	50	22 60	PAID IN FULL	MAY 31 1955	10651		22 60		
Total				1353		# 135 / 950 / 1085	# 86 = 221 / 182 = 1132 / 268 = 1353	69 06 / 252 42 / 321 48	5 94	327 42				21 96	244 10	60 56	

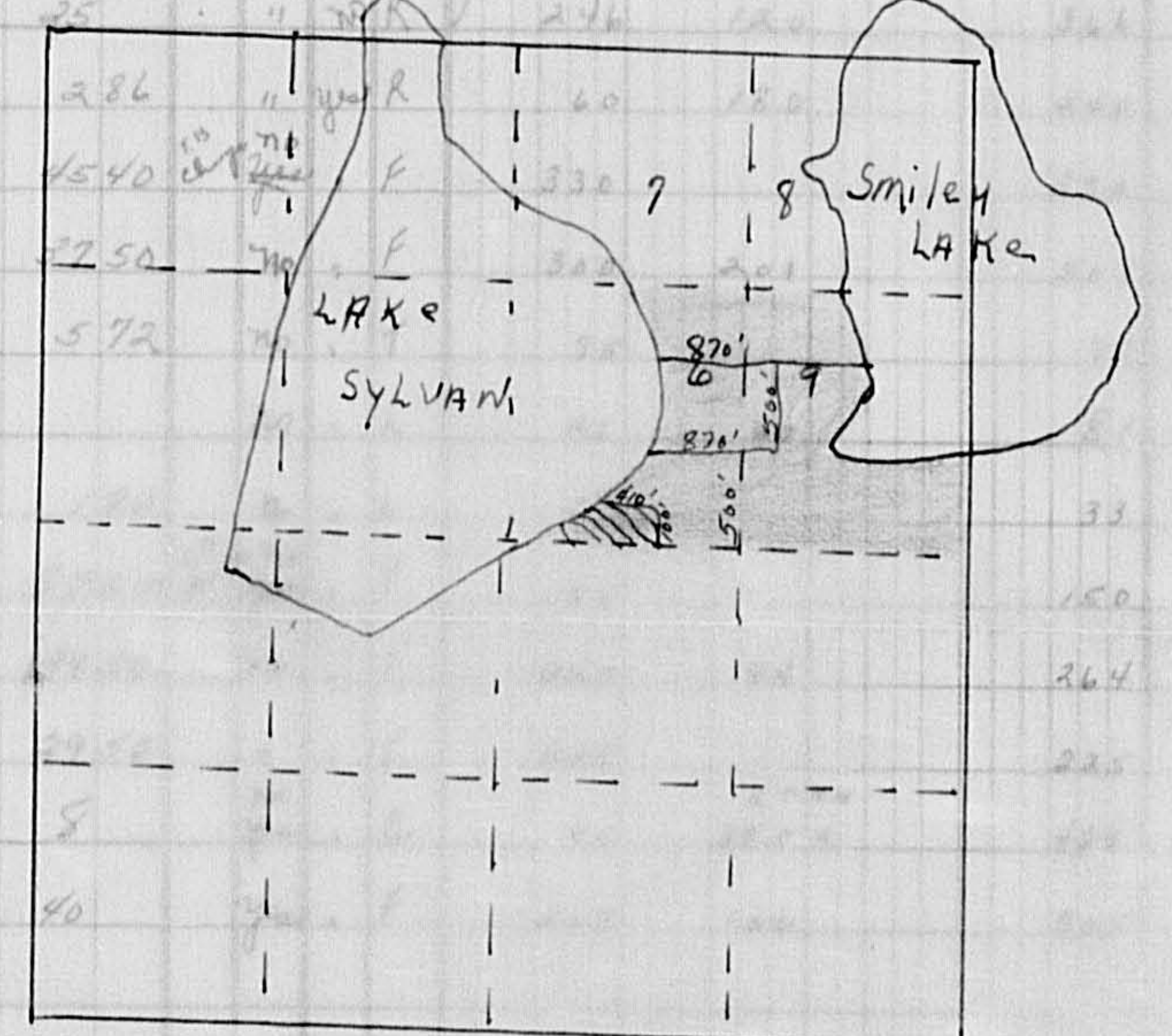

S100' x W410' in SW corner of Lot 6 — Bert & Aline Persons

X -(870' x 500' of Lots 6 & 9) 10 acs. of S. 1000' of Lots 6 & 9 — Nick J. Laub

X - S. 1000' of Lots 6 & 9 less 10 acres & less S 100' of W 410' — G. Freckleton

- Lots 6 & 9 less S. 1000' (or N 320' of Lot 6 & 9) L. E. Minette



Assessment Roll and Tax List of Real Property in the Town of Pente Lake, Cass County, Minnesota, for Taxes for the Year 1954.

Form SCD (54) WILLIS-GUTH COMPANY, MINNEAPOLIS

*Indicate Type of Property: R-Residential, C-Commercial, I-Industrial, U-Utility, F-Farm

	In Whose Name Assessed	To Whom Transferred	Description of Property: Subdivision	Sec. or Lot	Town or Block	Rng	Number of Acres of Land: Acres	100ths	No. School District	Indicates Homestead for Year 1954 Yes or No	Indicates Homestead for Year 1953 Yes or No	*Indicates Type of Property	True and Full Valuations: Land Exclusive of Structures and Improvements (Dollars)	Buildings and Other Structures (Dollars)	Machinery Permanently Attached to Real Estate (Dollars)	Total True and Full Value (Dollars)	Assessed Valuations: Rural: Homestead Up to $4,000 20% (Dollars)	Rural: Over $4,000 and Non-Homestead 33⅓% (Dollars)	All Other: Homestead Up to $4,000 25% (Dollars)	All Other: Over $4,000 and Non-Homestead 40% (Dollars)	All Other: Machinery Permanently Attached to Real Estate 33⅓% (Dollars)	Total Assessed Value (Dollars)	Total Assessed Value as Equalized by the Board of Review (Dollars)	Final Equalized Value (Dollars)
1	S. Edward & Florence S. Minette		Lot 6 less road 20' wide running the entire length of N & W boundary	20	139	29	21.90		30	no	yes	I	20.0	22		42.2		7.4				7.4		
2	Earl & Sarah D. Brown		NW¼ of NW¼ Lot 7				44.65			no yes	no	C	24.0	18.00 14.00		61.0	8.6	6.0				14.6		
3	S. Edward & Florence S. Minette		Lot 6 & Lot 9 less S. 1000' & less road				6.10			no	yes	I	3.9			3.9		1.3				1.3		
4			SE¼ of NE¼																					
5	Glen & Marie Freckleton		S. 1000' of Lots 6 & 9 less 10 acres & less S 100' of W 410' on SW Cor. of Lot 6				25			"	no	R	24.6	12.0		36.6		12.2				12.2		
6	Alice R. Jackning		W. 150' of E. 450' of Lot 4				2.86			"	yes	R	6.0	18.0		24.0		8.0				8.0		
7	Roland & Pearl Sawyer		NE¼ of NW¼ Lot 1 less 4 acres				45.40		10	no yes	"	F	33.0			33.0		11.0				11.0		
8	" " "		NW¼ of NW¼																					
9	H. P. Longstaff & Mrs. A. R. Miner		SW¼ of NW¼ Lot 2				37.50			no	"	F	30.0	20.1		50.1		16.7				16.7		
10	Bert & Alice Parsons		E 300' of Lot 4 SE¼ of NW¼				5.72			no	"	T	7.5			7.5		2.5				2.5		
11	H. P. Longstaff		S. 100' of W 410' on S. side of lot 6							no	"	L	21	60		81		27				27		
12	Roland & Pearl Sawyer		W. 100' of E. 560' of Lot 4 NW¼ of SW¼ Lot 3				1.90			no	"	T	3.3			3.3		1.1				1.1		
13	G. A. Fackrell		SW¼ of SW¼ less N. side for road				37.20		10	no yes	"	T	15.0			15.0		5.0				5.0		
14	" "		SE¼ of SW¼ less 10½ acres				39.50			no	"	T	22.0	4.4		26.4		8.8				8.8		
15	T. J. & Ann Mc Clintock		Lot 4 less E 900' & less road				8			no yes	"	C	4.0	60.00 28.00		43.0	7.4	2.0				9.4		
16	Flora E. McJordan		NE¼ of SE¼				40			yes	"	F	20.5	10.0		30.5	6.1					6.1		
17			NW¼ of SE¼																					
18	O. K. Fineber		SW¼ of SE¼				40			no	"	T	14.7			14.7		4.9				4.9		
19	"		SE¼ of SE¼				40			"	"	T	19.8			19.8		6.6				6.6		
20	Nick & Elizabeth C. Lenk		10 acres of S. 1000' of Lots 6 & 9				10			"	"	L	13.5	1.50		28.5		9.5				9.5		
							425.28						291.4	158.7		450.1	22.1	112.2				134.3		

	Sold for Taxes	Valuations by School Districts as Equalized by Department of Taxation: District No. ..... Rate ..... Mills	District No. ..... Rate ..... Mills	District No. ..... Rate ..... Mills	District No. ..... Rate ..... Mills	District No. ..... Rate ..... Mills	Tax including State Homestead ..... Mills	State Tax on Non-Homestead 5.22 ..... Mills	Special Taxes	Total Taxes		Paid	When Paid (Month Day Year)	Number of Receipt	March Settlement 1955	June Settlement 1955	Penalty	November Settlement 1955	Penalty	Collections to First Monday in January 1956	Penalty	Delinquent on First Monday in January 1956	Penalty	Total Delinquent Tax and Penalty	Remarks
		Dollars	Dollars	Dollars	Dollars	Dollars	Dollars	Dollars	Dollars	Dollars															
1		74					17.22	38		176.0	1	PAID IN FULL	OCT 31 1955	15450		1760		176.0	6.2					
2				4 86 / 6.0			37.62	32		394.0	2	1st Half Paid / 2nd Half Paid	MAY 31 1955 / OCT 17 1955	13143 / 14368		1577		189.7						
3		13					8.02	06		30.8	3	PAID IN FULL	OCT 31 1955	15450				31.8	1.0					
4											4													
5				12.2			31.44	64		320.8	5	PAID IN FULL	MAY 31 1955	10647		3208								
6		80					18.62	42		190.4	6	2nd Half Paid / 1st Half Paid	OCT 31 1955 / MAY 31 1955	15730 / 10646		952		952						
7	SOLD FOR TAXES	11.0					25.58	58		261.6	7	PAID IN FULL	MAY 31 1955			2616								
8	SOLD FOR TAXES	16.7					38.84	88		397.2	8	PAID IN FULL	MAY 31 1955	5383		3972								
9		25					5.82	14		59.6	9	2nd Half Paid / 1st Half Paid	OCT 31 1955 / MAY 31 1955	15730 / 10646		298		298						
10		27					6.28	14		64.2	10	PAID IN FULL	MAY 31 1955	10647		642								
11		11					2.56	06		26.2	11	2nd Half Paid / 1st Half Paid	OCT 31 1955 / MAY 31 1955	15733 / 10646		131		131						
12	SOLD FOR TAXES	50					11.64	26		119.0	12	PAID IN FULL	MAY 31 1955	5383		1190								
13		88					20.48	46		209.4	13	PAID IN FULL	MAY 31 1955	10645		2094								
14		75					17.44	40		178.4	14	PAID IN FULL	MAY 31 1955			1784								
15		4 74 / 20					21.86	10		219.6	15	PAID IN FULL	JAN 13 1955	72	21.96									
16		4 61					14.20			142.0	16	2nd Half Paid / 1st Half Paid	OCT 31 1955 / MAY 31 1955	15735 / 10648		71.0		71.0						
17											17													
18		49					11.40	36		116.6	18	PAID IN FULL	MAY 31 1955	10650		1166								
19		66					15.36	34		157.0	19	PAID IN FULL	MAY 31 1955			1570								
20		95					22.10	50		226.0	20	PAID IN FULL	MAY 31 1955	10651		2260								
		4 135 / 950 / 1085		4 86 = 2.21 / 18.2 = 11.33 / 20.7 = 13.53			69.06 / 352.42 / 321.48	5.44		327.42					21.96	2440		606.6						

Assessment Roll and Tax List of Real Property in the Town of Pente Lake, Cass County, Minnesota, for Taxes for the Year 1954.

Form 5CD (54) [illegible]

*Indicate Type of Property: R-Residential, C-Commercial, I-Industrial, U-Utility, F-Farm

	In Whose Name Assessed	To Whom Transferred	Description of Property: Subdivision	Sec. or Lot	Town or Block	Rng	Number of Acres of Land: Acres	100ths	No. School District	Indicates Homestead Tax M.	Indicates Agricultural Tax Ag.	* Indicates Type Prop. Ind.	True and Full Valuations: Land Exclusive of Structures and Improvements (Dollars)	Buildings and Other Structures (Dollars)	Machinery Permanently Attached to Real Estate (Dollars)	Total True and Full Value (Dollars)	Assessed Valuations: Rural: Homestead Up to $4,000 20% (Dollars)	Rural: Over $4,000 and Non-Homestead 33⅓% (Dollars)	All Other: Homestead Up to $4,000 25% (Dollars)	All Other: Over $4,000 and Non-Homestead 40% (Dollars)	All Other: Machinery Permanently Attached to Real Estate 33⅓% (Dollars)	Total Assessed Value (Dollars)	Total Assessed Value as Equalized by the Board of Review (Dollars)	Final Equalized Value (Dollars)
1	W. N. Lerkenbach		NE¼ of NE¼ Lot 5	20	139	29	37	45	30	no	yes	T	240	90		330		110				110		
2	Ernest Lee Reynolds		4 acres of Lot 1 NW¼ of NW¼				4			yes	"	F	40	75		115	23					23		
3	Geo. A. & Corrine M. Shafer		W 250' of S 400' of Lot 4 Sw¼ of NE¼				5			no	"	L	83	112		195		65				65		
4	H. P. & Marion Longstaff		E 550' of S 200' of Lot 4 SE¼ of NE¼				2	50		"	"	T	39			39		13				13		
5	H. P. & Anne Mc Clintock		W 400' of S 200' of Lot 4 Sw¼ of NE¼ of Lake				5	50		yes	"	T	45			45	9					9		
6	G. A. Shafer		2½ acres of SE¼ of NE¼ Sw¼				2	50		no	"	T	39			39		13				13		
7			NW¼ of NW¼																					
8			SW¼ of NW¼																					
9			SE¼ of NW¼																					
10																								
11			NE¼ of SW¼																					
12			NW¼ of SW¼																					
13			SW¼ of SW¼																					
14			SE¼ of SW¼																					
15																								
16			NE¼ of SE¼																					
17			NW¼ of SE¼																					
18			SW¼ of SE¼																					
19			SE¼ of SE¼																					
20																								
							56	95					486	277		763	32	201				233		

	Sold for Taxes	Valuations by School Districts as Equalized by Department of Taxation: District No. ..... Rate ..... Mills	District No. ..... Rate ..... Mills	District No. ..... Rate ..... Mills	District No. ..... Rate ..... Mills	District No. ..... Rate ..... Mills	Tax including State Homestead ..... Mills	State Tax on Non-Homestead 52 Mills	Special Taxes	Total Taxes	Paid	When Paid: Month Day Year	Number of Receipt	March Settlement 1955	June Settlement 1955	Penalty	November Settlement 1955	Penalty	Collections to First Monday in January 1956	Penalty	Delinquent on First Monday in January 1956	Total Delinquent Tax and Penalty	Remarks
		Dollars	Dollars	Dollars	Dollars	Dollars	$ cts.	$ cts.	$ cts.	$ cts.				$ cts.	$ cts.	$ cts.	$ cts.	$ cts.	$ cts.	$ cts.	$ cts.	$ cts.	
1		110					2558	58		2616	PAID IN FULL	MAY 1 4 1955	5638		2616								
2		# 23					536			536	PAID IN FULL	MAY 31 1955	16606		536								
3		65					1512	34		1546	PAID IN FULL	FEB 17 1955	1383	1546									
4		13					302	06		308	2nd Half Paid / 1st Half Paid	OCT 3 1954 / MAY 31 1955	15150 / 16646		154		154						
5		# 9					210			210	PAID IN FULL	JAN 15 1955	82	210									
6		13					302	06		308	PAID IN FULL	FEB 17 1955	1383	308									
7																							
8																							
9																							
10																							
11																							
12																							
13																							
14																							
15																							
16																							
17																							
18																							
19																							
20																							
		# 32 / 201 / 233					5420	104		5524				2064	3306		154						

Assessment Roll and Tax List of Real Property in the Town of Pronto Lake

Form 5CD (54) BLUE-BLACK INDELIBLE

*Indicate Type of Property: R-Residential, C-Commercial, I-Industrial, U-Utility, F-Farm

	IN WHOSE NAME ASSESSED	TO WHOM TRANSFERRED		DESCRIPTION OF PROPERTY: SUBDIVISION	Sec. or Lot	Town or Block	Rng	Number of Acres of Land: Acres	100ths	No. School District	Indicate Homestead Tax or No	Indicate Agricultural Tax or No	Indicate Type of Property	TRUE AND FULL VALUATIONS: LAND Exclusive of Structures and Improvements (Dollars)	BUILDINGS and Other Structures (Dollars)	MACHINERY Permanently Attached to Real Estate (Dollars)	TOTAL True and Full Value (Dollars)	ASSESSED VALUATIONS: RURAL: Homestead Up to $4,000 20% (Dollars)	RURAL: Over $4,000 and Non-Homestead 33⅓% (Dollars)	ALL OTHER: Homestead Up to $4,000 25% (Dollars)	ALL OTHER: Over $4,000 and Non-Homestead 40% (Dollars)	MACHINERY Permanently Attached to Real Estate 33⅓% (Dollars)	TOTAL ASSESSED VALUE (Dollars)	Total Assessed Value as Equalized by the Board of Review (Dollars)	FINAL EQUALIZED VALUE (Dollars)
1	Albert V Smith, Isabelle Barrington & Maggie Smith			NE¼ of NE¼	21	139	29	40		30	yes	no	T	150			150	30					30		
2	"	"		NW¼ of NE¼				40			"	"	F	220			220	44					44		
3	"	"		SW¼ of NE¼				40			"	"	F	260			260	52					52		
4	"	"		SE¼ of NE¼				40			"	"	T	80			80	16					16		
5																									
6	"	"		NE¼ of NW¼				40			"	"	F	240			240	48					48		
7	"	"		~~SW¼ of NW¼~~ Lot 1				23.15			"	"	F	160			160	32					32		
8	"	"		~~SW¼ of NW¼~~ Lot 2				30.85			"	"	F	170			170	34					34		
9	"	"		SE¼ of NW¼				40			"	"	F	275			275	55					55		
10																									
11				NE¼ of SW¼																					
12	"	"		NW¼ of SW¼				40			"	"	F	410			410	82					82		
13	Isabelle Smith Barrington			~~SW¼ of SW¼~~ Lot 3				37			no yes	"	C	400	99.44 51.01		1009	182	33				215		
14	"	"		~~SE¼ of SW¼~~ Lot 4				55			yes	"	F	415			415	83					83		
15																									
16	Albert V Smith, Isabelle Smith Barrington & Maggie Smith			~~NE¼ of SE¼~~ Lot 6				36.55			"	"	I	175			175	35					35		
17	" " "			~~NW¼ of SE¼~~ Lot 5				37.80			"	"	I	250			250	50					50		
18				SW¼ of SE¼																					
19				SE¼ of SE¼																					
20																									
								500	35					3205	609		3814	743	33				776		

	SOLD FOR TAXES	VALUATIONS BY SCHOOL DISTRICTS AS EQUALIZED BY DEPARTMENT OF TAXATION: District No. 2 Rate 70.00 Mills (Dollars)	District No. ..... Rate..... Mills (Dollars)	District No. ..... Rate..... Mills (Dollars)	District No. ..... Rate..... Mills (Dollars)	District No. ..... Rate..... Mills (Dollars)	Tax including State Homestead ..... Mills ($ cts.)	State Tax on Non-Homestead 57.7 Mills ($ cts.)	SPECIAL TAXES ($ cts.)	TOTAL TAXES ($ cts.)	PAID	WHEN PAID: Month Day Year	Number of Receipt	March Settlement 1955 ($ cts.)	June Settlement 1955 ($ cts.)	Penalty ($ cts.)	November Settlement 1955 ($ cts.)	Penalty ($ cts.)	Collections to First Monday in January 1956 ($ cts.)	Penalty ($ cts.)	Delinquent on First Monday in January 1956 ($ cts.)	Penalty ($ cts.)	Total Delinquent Tax and Penalty ($ cts.)	REMARKS
1		# 30					698			698	PAID IN FULL	MAY 31 1955												
2		# 44					1024			1024	PAID IN FULL	MAY 31 1955												
3		# 52					1210			1210	PAID IN FULL	MAY 31 1955												
4		# 16					372			372	PAID IN FULL	MAY 31 1955												
5																								
6		# 48					1116			1116	PAID IN FULL	MAY 31 1955												
7		# 32					744			744	PAID IN FULL	MAY 31 1955												
8		# 34					790			790	PAID IN FULL	MAY 31 1955	10654		180.70									
9		# 55					1280			1280	PAID IN FULL	MAY 31 1955												
10																								
11																								
12		# 82					1908			1908	PAID IN FULL	MAY 31 1955												
13		# 182 33					5002	18		5020	PAID IN FULL	MAY 31 1955												
14		# 83					1930			1930	PAID IN FULL	MAY 31 1955												
15																								
16		# 35					814			814	PAID IN FULL	MAY 31 1955												
17		# 50					1164			1164	PAID IN FULL	MAY 31 1955												
18																								
19																								
20		# 743 33 776					18052	18		18070					180.70									

Camp Blanche
Pine Camp
Pt. Pronto Point
Resource Search
Pt. of East Shore
Pine Point

Assessment Roll and Tax List of Real Property in the Town of Ponto Lake, Cass County, Minnesota, for Taxes for the Year 1954.

*Indicate Type of Property: R-Residential, C-Commercial, I-Industrial, U-Utility, F-Farm

Form SCD (54) MILLER-SAYRE COMPANY, MINNEAPOLIS

	In Whose Name Assessed	To Whom Transferred	Description of Property: Subdivision	Sec. or Lot	Town or Block	Rng	Number of Acres of Land: Acres	100ths	No. School District	Indicate Homestead Yes or No	Indicate Agricultural Yes or No	* Indicate Type of Property	True and Full Valuations: Land Exclusive of Structures and Improvements	Buildings and Other Structures	Machinery Permanently Attached to Real Estate	Total True and Full Value	Assessed Valuations: Rural: Homestead Up to $4,000 20%	Rural: Over $4,000 and Non-Homestead 33⅓%	All Other: Homestead Up to $1,000 25%	All Other: Over $1,000 and Non-Homestead 40%	All Other: Machinery Permanently Attached to Real Estate 33⅓%	Total Assessed Value	Total Assessed Value as Equalized by the Board of Review	Final Equalized Value
							Acres	100ths					Dollars	Dollars	Dollars	Dollars	Dollars	Dollars	Dollars	Dollars	Dollars	Dollars	Dollars	Dollars
1	State of Minnesota		N E ¼ of N E ¼ Lot 3	22	139	29			30															
2			N W ¼ of N E ¼																					
3	State of Minnesota		S W ¼ of N E ¼ Lot 5																					
4	State of Minnesota		S E ¼ of N E ¼ Lot 4																					
5	Joseph W & Edna R. Wicklund		Govt Lot 6 (Hand Lake Island)							No	Type	T	24	78		102		34				34		
6	Josephine Silburg		N E ¼ of N W ¼				40			"	"	T	120			120		40				40		
7	State of Minnesota		N W ¼ of N W ¼																					
8	Otto Farlitz PARLITZ		S W ¼ of N W ¼				40			Yes	"	T	100			100	20					20		
9	Forest O. & Marie J. Salton		S E ¼ of N W ¼ Lot 3 (except 200' along shore of the bay)				3.250			No Yes	No	C	245	499 NH 125 H		1069	74	233				307		
10	Addison W. & Georgia E. Brown		E 200' of W 500' of S 300' of Lot 1							No	Type	R	42	1800		1842		614				614		
11			N E ¼ of S W ¼																					
12	Otto Farlitz		Lot 1 less E 400' of W 700' of S. 300' N W ¼ of S W ¼ Lot 2 of Lot 1				2.80			Yes	"	R	35	650		685	137					137		
13	Arthur J. & Ella V. Brandt		E 100' of W 200' of S. 300' of Lot 1 N W ¼ of S W ¼				.75			No	No	L	21	261		282		94				94		
14	" " "		E 100' of W 600' of S 300' of Lot 1 S W ¼ of S W ¼				.75			"	"	R	21	339		360		120				120		
15																								
16	State of Minnesota		N E ¼ of S E ¼																					
17	State of Minnesota		N W ¼ of S E ¼ Lot 6																					
18	State of Minnesota		S W ¼ of S E ¼ Lot 7																					
19	State of Minnesota		S E ¼ of S E ¼																					
20	Edward A. & Mabel L. Mayer		Part of Govt Lot 1																					
							139.80						604	3952		4560	231	1135				1366		

Valuations by School Districts as Equalized by Department of Taxation: District No. ..... Rate ..... Mills; District No. ..... Rate ..... Mills; District No. ..... Rate ..... Mills; District No. ..... Rate ..... Mills; District No. ..... Rate ..... Mills; District No. ..... Rate ..... Mills

	Sold for Taxes	Tax including State Homestead ....Mills	State Tax on Non-Homestead ....Mills	Special Taxes	Total Taxes		Paid	When Paid: Month Day Year	Number of Receipt	March Settlement 1955	June Settlement 1955	Penalty	November Settlement 1955	Penalty	Collections to First Monday in January 1956	Penalty	Delinquent on First Monday in January 1956	Penalty	Total Delinquent Tax and Penalty	Remarks
	Dollars	Dollars	Dollars	Dollars	Dollars					Dollars	Dollars	Dollars	Dollars	Dollars	Dollars	Dollars	Dollars	Dollars	Dollars	
1						1														
2						2														
3						3														
4						4														
5		7.90	18		8.08	5	PAID IN FULL FEB 8 1955		705	8.08										
6	SOLD FOR TAXES	9.30	20		9.50	6													9.50	
7						7														
8		4.66			4.66	8	PAID IN FULL MAY 31 1955		1054		4.66									
9		7.90	1.22		8.32	9	2nd Half Paid OCT 11 1955 / 1st Half Paid MAY 31 1955		1070 / 1053		40.16		40.16							
10		142.44	3.20		146.04	10	PAID IN FULL MAY 31 1955		1055		146.04									
11						11														
12		31.88			31.88	12	PAID IN FULL MAY 31 1955		1054		31.88									
13		24.22	.50		24.72	13	PAID IN FULL APR 28 1955		4998		24.72									
14		30.92	.62		31.54	14	PAID IN FULL APR 28 1955				31.54									
15						15														
16						16														
17						17														
18						18														
19						19														
20						20														
	#157 / 688 / 445	#74 = 231 / 447 = 1135 / 521 = 1366		592	3364					8.08	27.00		40.16						9.50	
		13424 / 19658 / 33082																		

Assessment Roll and Tax List of Real Property in the Town of Ponto Lake, Cass County, Minnesota, for Taxes for the Year 1954.

Form SCID (54) MILLER-BATES COMPANY, MINNEAPOLIS

*Indicate Type of Property: R-Residential, C-Commercial, I-Industrial, U-Utility, F-Farm

	In Whose Name Assessed	To Whom Transferred		Description of Property: Subdivision	Sec. or Lot	Town or Block	Rng	Number of Acres of Land (Acres / 100ths)	No. School District	Indicate Homestead Tax on Re	Indicate Agricultural Tax on Re	*Indicate Type of Property	True and Full Valuations: Land Exclusive of Structures and Improvements (Dollars)	Buildings and Other Structures (Dollars)	Machinery Permanently Attached to Real Estate (Dollars)	Total True and Full Value (Dollars)	Assessed Valuations: Rural: Homestead Up to $1,000 20% (Dollars)	Rural: Over $1,000 and Non-Homestead 33⅓% (Dollars)	All Other: Homestead Up to $1,000 25% (Dollars)	All Other: Over $1,000 and Non-Homestead 40% (Dollars)	All Other: Machinery Permanently Attached to Real Estate 33⅓% (Dollars)	Total Assessed Value (Dollars)	Total Assessed Value as Equalized by the Board of Review (Dollars)	Final Equalized Value (Dollars)
	Otto L. Giffin		1	NE¼ of NE¼	23	139	29	40	30	no	yes	T	120			120		40				40		
	Kelso Sattinger		2	NW¼ of NE¼				40		yes	"	T	160			160	32					32		
	Mary Cook Baum		3	SW¼ of NE¼				40		"	"	T	140	40		180	36					36		
	State of Minnesota		4	SE¼ of NE¼																				
	~~Arthur Isabelle Sattman~~		5																					
	~~Frank & Gene Cook~~		6	NE¼ of NW¼				40		"	"	T	180			180	36					36		
	Oscar & Ida Johnson		7	NW¼ of NW¼ Lot 1				35.45		no	yes	C	246	240 NA 1540		640	80	80				160		
	Frank E. Cole		8	SW¼ of NW¼				40		yes	"	T	180	10		190	38					38		
	Mary Cook Baum		9	SE¼ of NW¼				40		"	"	T	150			150	30					30		
	State of Minnesota		10	NE¼ of SW¼																				
	State of Minnesota		11	NW¼ of SW¼																				
	State of Minnesota		12	SW¼ of SW¼																				
	State of Minnesota		13	SE¼ of SW¼																				
	State of Minnesota		14																					
	State of Minnesota		15	NE¼ of SE¼																				
	State of Minnesota		16	NW¼ of SE¼																				
	State of Minnesota		17	SW¼ of SE¼																				
	State of Minnesota		18	SE¼ of SE¼																				
	State of Minnesota		19																					
			20																					
								25.45					1176	444		1620	252	160				372		

Validations by School Districts as Equalized by Department of Taxation

	Sold for Taxes	District No. ..... Rate ..... Mills	District No. 2 Rate 63.4 Mills	District No. ..... Rate ..... Mills	District No. ..... Rate ..... Mills	District No. ..... Rate ..... Mills	District No. ..... Rate ..... Mills	Tax including State Homestead ..... Mills	State Tax on Non-Homestead .52 Mills	Special Taxes	Total Taxes	Paid	When Paid (Month Day Year)	Number of Receipt	March Settlement 1955	June Settlement 1955	Penalty	November Settlement 1955	Penalty	Collections to First Monday in January 1956	Penalty	Delinquent on First Monday in January 1956	Total Delinquent Tax and Penalty	Remarks
		Dollars	Dollars	Dollars	Dollars	Dollars	Dollars	$ cts.	$ cts.	$ cts.	$ cts.					$ cts.	$ cts.	$ cts.	$ cts.	$ cts.	$ cts.	$ cts.	$ cts.	
1			40					9.30	20		9.50	2nd Half Paid 1st Half Paid	OCT 21 1955 MAY 31 1955	14446 10620		4.75		4.75						
2	SOLD FOR TAXES		A 32					7.44			7.44											7.44		
3	SOLD FOR TAXES		A 36					8.38			8.38											8.38		
4																								
5																								
6			A 36					8.38			8.38	2nd Half Paid 1st Half Paid	SEP 27 1955 MAY 27 1955	13611 5983		4.19		4.19						
7	SOLD FOR TAXES		A 80 80					37.22	42.1		37.64	2nd Half Paid 1st Half Paid	OCT 7 1955 MAY 31 1955	13730 10656		18.82		18.82						
8	SOLD FOR TAXES		A 38					8.84			8.84											8.84	8.772	
9	SOLD FOR TAXES		A 30					6.98			6.98											6.98		
10																								
11																								
12																								
13																								
14																								
15																								
16																								
17																								
18																								
19																								
20																								
			A 252 120 372					86.54	.62		87.16					27.76		27.76				31.64		

Assessment Roll and Tax List of Real Property in the Town of Ponto Lake,

Form 3CD (54) WALSH-DATA PRINTERS, MINNEAPOLIS

*Indicate Type of Property: R-Residential, C-Commercial, I-Industrial, U-Utility, F-Farm

In Whose Name Assessed	To Whom Transferred		Description of Property: Subdivision	Sec. or Lot	Town or Block	Rng	Number of Acres of Land (Acres / 100ths)	No. School District	Indicate Homestead Tax or No	Indicate Agricultural Tax or No	*Indicate Type of Property	True and Full Valuations: Land Exclusive of Structures and Improvements (Dollars)	Buildings and Other Structures (Dollars)	Machinery Permanently Attached to Real Estate (Dollars)	Total True and Full Value (Dollars)	Assessed Valuations: Rural: Homestead Up to $1,000 20% (Dollars)	Rural: Over $1,000 and Non-Homestead 33⅓% (Dollars)	All Other: Homestead Up to $1,000 25% (Dollars)	All Other: Over $4,000 and Non-Homestead 40% (Dollars)	All Other: Machinery Permanently Attached to Real Estate 33⅓% (Dollars)	Total Assessed Value (Dollars)	Total Assessed Value as Equalized by the Board of Review (Dollars)	Final Equalized Value (Dollars)
C. R. Peterson		1	NE¼ of NE¼	24	139	29	40	30	no	yes	T	150			150		50				50		
"		2	NW¼ of NE¼				40		"	"	T	141			141		47				47		
Ervin Holz		3	SW¼ of NE¼				40		yes	"	T	140			140	28					28		
C. R. Peterson		4	SE¼ of NE¼				40		no	"	T	159			159		53				53		
		5																					
Elquin & Dorothy Siltman		6	NE¼ of NW¼				40		"	"	T	60			60		20				20		
State of Minnesota		7	NW¼ of NW¼																				
~~Hubert & Alice Sommer~~ State of Minnesota		8	SW¼ of NW¼				40		"	"	T	120			120		40				40		
Ervin & Minnie Holz		9	SE¼ of NW¼				40		yes	"	F	300	240		540	108					108		
		10																					
Carl & Minnie Holz		11	NE¼ of SW¼				40		"	"	T	120			120	24					24		
State of Minnesota		12	NW¼ of SW¼																				
State of Minnesota		13	SW¼ of SW¼																				
State of Minnesota		14	SE¼ of SW¼																				
		15																					
State of Minnesota		16	NE¼ of SE¼																				
State of Minnesota		17	NW¼ of SE¼																				
State of Minnesota		18	SW¼ of SE¼																				
Ora C. Siltman		19	SE¼ of SE¼				40		no	"	T	39			39		13				13		
		20																					
							360					1149	240		1389	160	223				383		

Cass County, Minnesota, for Taxes for the Year 1954.

	Sold for Taxes	Valuations by School Districts as Equalized by Department of Taxation: District No. ..... Rate ..... Mills	District No. ..... Rate ..... Mills	District No. ..... Rate ..... Mills	District No. ..... Rate ..... Mills	District No. ..... Rate ..... Mills	District No. ..... Rate ..... Mills	Tax Including State Homestead ..... Mills	State Tax on Non-Homestead ..... Mills	Special Taxes	Total Taxes	Paid	When Paid (Month Day Year)	Number of Receipt	March Settlement 1955	June Settlement 1955	Penalty	November Settlement 1955	Penalty	Collections to First Monday in January 1956	Penalty	Delinquent on First Monday in January 1956	Total Delinquent Tax and Penalty	Remarks
		Dollars	Dollars	Dollars	Dollars	Dollars	Dollars	$ cts.	$ cts.	$ cts.	$ cts.				$ cts.	$ cts.	$ cts.	$ cts.	$ cts.	$ cts.	$ cts.	$ cts.	$ cts.	
1			50					1164	26		1190	PAID IN FULL	MAY 31 1955	4766		2308								
2			47					1094	24		1118	PAID IN FULL 2nd Half Paid	MAY 31 1955 AUG 25 1955	4766 12849				326						
3			~~H~~ 28					652			652	1st Half Paid	MAY 31 1955	6836		326								
4			53					1232	28		1260	PAID IN FULL	MAY 31 1955	4766		1260								
5																								
6	SOLD FOR TAXES		20					466	10		476											476		
7																								
8	SOLD FOR TAXES		~~40~~ Sold for 1955					930	20		~~950~~	Forfeited	11-15-55											9.50 Cancelled
9			~~H~~ 108					2512			2512	2nd Half Paid 1st Half Paid	AUG 25 1955 MAY 31 1955	12849 6836		1256		1256						
10																								
11			~~H~~ 24					558			558	2nd Half Paid 1st Half Paid	AUG 25 1955 MAY 31 1955	12849 6836		279		279						
12																								
13																								
14																								
15																								
16																								
17																								
18																								
19			13					302	06		308	1st Half Paid	MAY 31 1955	10415		154						154	169	
20																								
			~~H~~ 160 223 383					8910	114		9024					5583		1861				630	9.50 "	

Camp Islander | Lime Camp | Ponto Point | Spanne Beach | N. of East Shore | Lake Lime

Assessment Roll and Tax List of Real Property in the Town of Ponto Lake, Cass County, Minnesota, for Taxes for the Year 1954.

Form SCD (51) MILLER-BOYD COMPANY, MINNEAPOLIS

*Indicate Type of Property: R-Residential, C-Commercial, I-Industrial, U-Utility, F-Farm

	In Whose Name Assessed	To Whom Transferred	Description of Property: Subdivision	Sec. or Lot	Town or Block	Rng	Number of Acres of Land: Acres	100ths	No. School District	Indicate Homestead Yes or No	Indicate Agricultural Yes or No	*Indicate Type of Property	True and Full Valuations: Land Exclusive of Structures and Improvements (Dollars)	Buildings and Other Structures (Dollars)	Machinery Permanently Attached to Real Estate (Dollars)	Total True and Full Value (Dollars)	Assessed Valuations: Rural: Homestead Up to $4,000 20% (Dollars)	Rural: Over $4,000 and Non-Homestead 33⅓% (Dollars)	All Other: Homestead Up to $4,000 25% (Dollars)	All Other: Over $4,000 and Non-Homestead 40% (Dollars)	Machinery Permanently Attached to Real Estate 33⅓% (Dollars)	Total Assessed Value (Dollars)	Total Assessed Value as Equalized by the Board of Review (Dollars)	Final Equalized Value (Dollars)
1	State of Minnesota		NE¼ of NE¼	25	139	29			30															
2	State of Minnesota		NW¼ of NE¼																					
3	State of Minnesota		SW¼ of NE¼																					
4	State of Minnesota		SE¼ of NE¼																					
5																								
6	State of Minnesota		NE¼ of NW¼																					
7	Michael Smith		NW¼ of NW¼				40		780	yes	T		90			90		30				30		
8	" "		SW¼ of NW¼				40		"	"	T		90			90		30				30		
9	State of Minnesota		SE¼ of NW¼																					
10																								
11	State of Minnesota		NE¼ of SW¼																					
12	State of Minnesota		NW¼ of SW¼																					
13	State of Minnesota		SW¼ of SW¼																					
14	State of Minnesota		SE¼ of SW¼																					
15																								
16	State of Minnesota		NE¼ of SE¼																					
17	State of Minnesota		NW¼ of SE¼																					
18	State of Minnesota		SW¼ of SE¼																					
19	State of Minnesota		SE¼ of SE¼																					
20																								
							80						180			180		60				60		

	Sold for Taxes	Valuations by School Districts as Equalized by Department of Taxation: District No. ..... Rate ..... Mills	District No. 140 Rate 23.2 Mills	District No. ..... Rate ..... Mills	District No. ..... Rate ..... Mills	District No. ..... Rate ..... Mills	District No. ..... Rate ..... Mills	Tax including State Homestead ..... Mills ($ cts.)	State Tax on Non-Homestead 8.32 Mills ($ cts.)	Special Taxes ($ cts.)	Total Taxes ($ cts.)	Paid	When Paid (Month Day Year)	Number of Receipt	March Settlement 1955 ($ cts.)	June Settlement 1955 ($ cts.)	Penalty ($ cts.)	November Settlement 1955 ($ cts.)	Penalty ($ cts.)	Collections to First Monday in January 1956 ($ cts.)	Penalty ($ cts.)	Delinquent on First Monday in January 1956 ($ cts.)	Total Delinquent Tax and Penalty ($ cts.)	Remarks
1																								
2																								
3																								
4																								
5																								
6																								
7		30						698	16		714	PAID IN FULL	MAY 31 1956	106853		714								
8		30						698	16		714	PAID IN FULL	MAY 31 1955			714								
9																								
10																								
11																								
12																								
13																								
14																								
15																								
16																								
17																								
18																								
19																								
20																								
		60						1396	32		1428					1428								

Assessment Roll and Tax List of Real Property in the Town of Pente Lake

Form SCD (54) [illegible]

*Indicate Type of Property: R - Residential, C - Commercial, I - Industrial, U - Utility, F - Farm

	In Whose Name Assessed	To Whom Transferred		Description of Property: Subdivision	Sec. or Lot	Town or Block	Rng	Number of Acres of Land (Acres / 100ths)	No. School District	Indicate Homestead Yes or No	Indicate Agricultural Yes or No	* Indicate Type Property	True and Full Valuations: Land Exclusive of Structures and Improvements (Dollars)	Buildings and Other Structures (Dollars)	Machinery Permanently Attached to Real Estate (Dollars)	Total True and Full Value (Dollars)	Assessed Valuations: Rural: Homestead Up to $1,000 20% (Dollars)	Rural: Over $1,000 and Non-Homestead 33⅓% (Dollars)	All Other: Homestead Up to $1,000 25% (Dollars)	All Other: Over $1,000 Non-Homestead 40% (Dollars)	Machinery Permanently Attached to Real Estate 33⅓% (Dollars)	Total Assessed Value (Dollars)	Total Assessed Value as Equalized by the Board of Review (Dollars)	Final Equalized Value (Dollars)
	Albert V Smith		1	NE¼ of NE¼	26	139	29	40	20	no	yes	F	108			108		36				36		
	"		2	NW¼ of NE¼				40		"	"	T	42			42		14				14		
	"		3	SW¼ of NE¼				40		"	"	T	51			51		17				17		
	"		4	SE¼ of NE¼				40		"	"	F	54			54		18				18		
			5																					
	Claude Gudmen		6	NE¼ of NW¼				40		"	"	T	120			120		40				40		
	" "		7	NW¼ of NW¼				40		"	"	T	120			120		40				40		
	" "		8	SW¼ of NW¼				40		"	"	T	162			162		54				54		
	Shirley M & Basil M Brewer		9	SE¼ of NW¼				40		"	"	T	120			120		40				40		
			10																					
	~~Basil M Brewer~~	State of Minnesota	11	NE¼ of SW¼				40		"	"	T	120			120		40				40		
	State of Minnesota		12	NW¼ of SW¼																				
	State of Minnesota		13	SW¼ of SW¼																				
	State of Minnesota		14	SE¼ of SW¼																				
			15																					
	State of Minnesota		16	NE¼ of SE¼																				
	State of Minnesota		17	NW¼ of SE¼																				
	State of Minnesota		18	SW¼ of SE¼																				
	State of Minnesota		19	SE¼ of SE¼																				
			20																					
								360					897			897		299				299		

	Sold for Taxes	Valuations by School Districts as Equalized by Department of Taxation: District No. 2 Rate 32.3 Mills	District No. ..... Rate ..... Mills	District No. ..... Rate ..... Mills	District No. ..... Rate ..... Mills	District No. ..... Rate ..... Mills	Tax including State Homestead ..... Mills	State Tax on Non-Homestead 52 Mills	Special Taxes	Total Taxes	Paid	When Paid (Month Day Year)	Number of Receipt	March Settlement 1955	June Settlement 1955	Penalty	November Settlement 1955	Penalty	Collections to Five Monday in January 1956	Penalty	Delinquent on Five Monday in January 1956	Total Delinquent Tax and Penalty	Remarks
		Dollars	Dollars	Dollars	Dollars	Dollars	$ cts.	$ cts.	$ cts.	$ cts.				$ cts.	$ cts.	$ cts.	$ cts.	$ cts.	$ cts.	$ cts.	$ cts.	$ cts.	
1		36					8 38	18		8 56	1	PAID IN FULL MAR 22 1955			8 56								
2		14					3 26	08		3 34	2	PAID IN FULL MAR 22 1955			3 34								
3		17					3 96	08		4 04	3	PAID IN FULL MAR 22 1955	5038		4 04								
4		18					4 18	10		4 28	4	PAID IN FULL MAR 22 1955			4 28								
5											5												
6	SOLD FOR TAXES	40					9 30	20		9 50	6										9 50		
7	SOLD FOR TAXES	40					9 30	20		9 50	7										9 50		
8	SOLD FOR TAXES	54					12 56	28		12 84	8										12 84		
9	SOLD FOR TAXES	40					9 30	20		9 50	9										9 50		
10											10												
11	SOLD FOR TAXES	40					9 30	20		9 50	11	Forfeited 11-15-55											9.50 cancelled
12											12												
13											13												
14											14												
15											15												
16											16												
17											17												
18											18												
19											19												
20											20												
		299					16 54	1 52		71 06					20 22						41 34		9.50 balance

Assessment Roll and Tax List of Real Property in the Town of Pente Lake, Cass County, Minnesota, for Taxes for the Year 1954.

Form SCD (54) WILLIAM SOTH DIGEST, MINNEAPOLIS

*Indicate Type of Property: R-Residential, C-Commercial, I-Industrial, U-Utility, F-Farm

	IN WHOSE NAME ASSESSED	TO WHOM TRANSFERRED	DESCRIPTION OF PROPERTY: SUBDIVISION	Sec. or Lot	Town or Block	Reg	Number of Acres of Land: Acres	100ths	No. School District	Indicate Homestead Farm No.	Indicate Agricultural Farm No.	* Indicate Type of Property	TRUE AND FULL VALUATIONS: LAND Exclusive of Structures and Improvements (Dollars)	BUILDINGS and Other Structures (Dollars)	MACHINERY Permanently Attached to Real Estate (Dollars)	TOTAL True and Full Value (Dollars)	ASSESSED VALUATIONS: RURAL: Homestead Up to $4,000 20% (Dollars)	RURAL: Over $4,000 and Non-Homestead 33⅓% (Dollars)	ALL OTHER: Homestead Up to $4,000 25% (Dollars)	ALL OTHER: Over $4,000 and Non-Homestead 40% (Dollars)	ALL OTHER: MACHINERY Permanently Attached to Real Estate 33⅓% (Dollars)	TOTAL ASSESSED VALUE (Dollars)	Total Assessed Value as Equalized by the Board of Review (Dollars)	FINAL EQUALIZED VALUE (Dollars)
1	State of Minnesota		NE¼ of NE¼	27	139	29			30															
2	State of Minnesota		~~NW¼ of NE¼~~ Lot 1																					
3	State of Minnesota		SW¼ of NE¼																					
4	State of Minnesota		SE¼ of NE¼																					
5																								
6	Ernest F. Wilke		NE¼ of NW¼ Lot 2				20			no	yes	L	198			198		66				66		
7	Mr Lydia H. Palstad		(Lot 1 of 3 lying S of S line of new Sup'd) (Lot 3 lying N of N line of new Sup'd) (Lot 2 of SW¼ of NW¼ lying N of new Sup'd)				24	30		"	"	L	198			198		66				66		
8	Glenn J. & Irene E. Hence		(Unpatented Island of Lot 3 lying N of new Sup'd) (Lot 1 of SW¼ of NW¼ lying N of new Sup'd)							yes	"	T	40			40	8					8		
9	Mortgage J. & Olivera J. Bandel		SE¼ of NW¼																					
10	W. J. Osbourt		(unpatented Island of Lot 3 lying between old & new Sup'd)				1			"	no	T	10			10	2					2		
11	State of Minnesota		NE¼ of SW¼																					
12			NW¼ of SW¼																					
13	W. J. & Marylenn Hoselin		SW¼ of SW¼				40			"	yes	T	220			220	44					44		
14	" " "		SE¼ of SW¼				40			"	"	T	150			150	30					30		
15																								
16	State of Minnesota		NE¼ of SE¼																					
17	State of Minnesota		NW¼ of SE¼																					
18	State of Minnesota		SW¼ of SE¼																					
19	State of Minnesota		SE¼ of SE¼																					
20																								
							125	30					816			816	84	132				216		

	SOLD FOR TAXES	VALUATIONS BY SCHOOL DISTRICTS AS EQUALIZED BY DEPARTMENT OF TAXATION: District No. ..... Rate ..... Mills (Dollars)	District No. 30 Rate 9.3 Mills (Dollars)	District No. ..... Rate ..... Mills (Dollars)	District No. 1 Rate 9.3 Mills (Dollars)	District No. ..... Rate ..... Mills (Dollars)	District No. ..... Rate ..... Mills (Dollars)	Tax including State Homestead ..... Mills ($ cts.)	State Tax on Non-Homestead 5.22 Mills ($ cts.)	SPECIAL TAXES ($ cts.)	TOTAL TAXES ($ cts.)		PAID	WHEN PAID (Month Day Year)	Number of Receipt	March Settlement 1955 ($ cts.)	June Settlement 1955 ($ cts.)	Penalty ($ cts.)	November Settlement 1955 ($ cts.)	Penalty ($ cts.)	Collections to First Monday in January 1956 ($ cts.)	Penalty ($ cts.)	Delinquent on First Monday in January 1956 ($ cts.)	Total Delinquent Tax and Penalty ($ cts.)	REMARKS
1												1													
2												2													
3												3													
4												4													
5												5													
6	SOLD FOR TAXES		66					15 36	34		15 70	6	PAID IN FULL	MAY 31 1955	10130		15 70								
													PAID IN FULL	MAY 24 1955	5892		15 70								
7			66					15 36	34		15 70	7	2nd Half Paid	AUG 2 1955	10231				8 35						
													1st Half Paid	MAY 31 1955	10128										
8		7 8						1 86			1 86	8					9 35								
9												9	2nd Half Paid	AUG 31 1955	12490										
10					4 2			5 24			5 24	10	1st Half Paid	MAY 31 1955	10657		2 62		2 62						
11												11													
12												12													
13		4 44						10 24			10 24	13	PAID IN FULL	MAY 24 1955	6050		10 24								
14		4 30						6 98			6 98	14	PAID IN FULL	MAY 31 1955	6050		6 98								
15												15													
16												16													
17												17													
18												18													
19												19													
20		4 42		* 2 = 84				49 80	18		51 00	20					47 81		1 19						
		1 30		1 32				50 32																	
		2 14		2 216																					

Camp Blanche
Lake Camp
Fonto Point
Resource Beach
Pine Beach
Of East Shore
Pine Beach

Assessment Roll and Tax List of Real Property in the Town of Pente Lake, Cass County, Minnesota, for Taxes for the Year 1954.

Form SCD (54) MILLS-DAVIS COMPANY, MINNEAPOLIS

*Indicate Type of Property: R-Residential, C-Commercial, I-Industrial, U-Utility, F-Farm

	IN WHOSE NAME ASSESSED	TO WHOM TRANSFERRED	DESCRIPTION OF PROPERTY: SUBDIVISION	Sec. or Lot	Town or Block	Rng	Number of Acres of Land: Acres	100ths	No. School District	Indicate Homestead Tax or No	Indicate Agricultural Tax or No	* Indicate Type of Property	TRUE AND FULL VALUATIONS: LAND Exclusive of Structures and Improvements (Dollars)	BUILDINGS and Other Structures (Dollars)	MACHINERY Permanently Attached to Real Estate (Dollars)	TOTAL True and Full Value (Dollars)	ASSESSED VALUATIONS: RURAL: Homestead Up to $6,000 20% (Dollars)	RURAL: Over $6,000 and Non-Homestead 33⅓% (Dollars)	ALL OTHER: Homestead Up to $1,000 25% (Dollars)	ALL OTHER: Over $1,000 and Non-Homestead 40% (Dollars)	MACHINERY Permanently Attached to Real Estate 33⅓% (Dollars)	TOTAL ASSESSED VALUE (Dollars)	Total Assessed Value after Equalization by the Board of Review (Dollars)	FINAL EQUALIZED VALUE (Dollars)
1	Mathew J. & Alvera J. Bendel		N. 175' of Lot 3 SE¼ of NE¼ (Combine as 4.40 ac. of Lot 3 Doc. 73429)				58	50	yes	no	L		25	75		100	20					20		
2	W. J. Hamer "		S. 225' of N. 400' of Lot 3 NW¼ of NE¼				92		no yes	"	C		45	3999 WH 1504		5544	39	133				172		
3			SW¼ of NE¼																					
4	Herbert & Loretta Hoppe		S. 2/3 of N. 660' of S. 1337.4' of Lot 3 SE¼ of NE¼				6		no	yes	L		99	450		549		183				183		
5	Donald O. & Verna A. Wright		N. 1/3 of N. 660' of S. 1337.4' of Lot 3				6		"	"	L		99	348		447		149				149		
6			NE¼ of NW¼																					
7			NW¼ of NW¼																					
8	Olen J. & Helen L. Lindley		Part of N. 3 acs. of Lot 2 SW¼ of NW¼						"	yes	L		22	200		222		74				74		
9	Frances Kenneth & Raymond Francis Carrington		Part of N. 3 acs. of Lot 2 (N. 105' of 3 acs. less) ~~SW¼ of NW¼~~																					
10	Donald O. & Verna A. Wright		S. 225' of N. 337.4' of S. 1337.4' of Lot 3						no	no	L		21			21		7				7		
11	Vida Mildred Brown		N. 3 acs. of Lot 2 less Sold & Used N. 100' NE¼ of SW¼				3		"	yes	L		44	100		144		48				48		
12	Arthur & Lillian Sayre Wrage		75 X 510 X 605 X 375 of Lot 2 ~~NW¼ of SW¼~~				.60																	
13	Fred & James W. McLough		Lot 2 less 3 acs. & less 1/100 ac.				41.25		"	"	L		260	480		740		250				250		
14	H. Lindley & wife, R. N. Lindley & Velma Sayre & Harry & Ida Freng to H. J.		(See 1 of 2 more fully described Copy in Book 61 Deeds, page 1 thru 4) SE¼ of SW¼ (Excl. 1 ac. in NE cor. of SE¼ of SW¼ Doc. 73 Deeds - 2 Copy.)				1		"	no	L		33	249		282		94				94		
15																								
16			NE¼ of SE¼																					
17	Gilbert John Dwyer & Lorence Marie Howard		Lot 1 of Lot 2 NW¼ of SE¼				1		no	yes	L		36	114		150		50				50		
18	~~Marguerite A. Lathberg~~ Clarence W. Mathers		S. 374' of Lot 3 NW¼ of SE¼				13.16		"	"	L		123			123		41				41		
19	W. F. & Mary Ann Henselin		S. 200' of N. 600' of Lot 3 NW¼ of SE¼				1.34		no yes	no	C		35	840 WH 290 H.		1165	65	280				345		
20	" " "		N. 252.4' of S. 1512.6' of Lot 3				8		yes	"	L		130			130	26					26		
							84.25						972	3705		4677	150	1309				1459		

	SOLD FOR TAXES	VALUATIONS BY SCHOOL DISTRICTS AS EQUALIZED BY DEPARTMENT OF TAXATION: District No. / Rate ..... Mills	Dollars	District No. / Rate ..... Mills	Dollars	District No. / Rate ..... Mills	Dollars	District No. / Rate ..... Mills	Dollars	Tax including State Homestead ..... Mills	$ cts.	State Tax on Non-Homestead 5.82 Mills	$ cts.	SPECIAL TAXES	$ cts.	TOTAL TAXES	$ cts.	PAID	WHEN PAID (Month Day Year)	Number of Receipt	March Settlement 1955	$ cts.	June Settlement 1955	$ cts.	Penalty	$ cts.	November Settlement 1955	$ cts.	Penalty	$ cts.	Collections to First Monday in January 1956	$ cts.	Penalty	$ cts.	Delinquent on First Monday in January 1956	$ cts.	Total Delinquent Tax and Penalty	$ cts.	REMARKS
1												5.16						5.16		2nd Half Paid / 1st Half Paid	AUG 31 1955 / MAY 31 1955				2.58		2.58											
2												44.92	70					45.22		2nd Half Paid / 1st Half Paid	AUG 31 1955 / MAY 31 1955	10657 / 6970			22.51		22.51											
3																																								
4												25.58 / ~~42.54~~	46					25.58 / ~~42.54~~		1st Half Paid / Balance Paid	MAY 9 1955 / AUG 2 1955	5081 / 12133			21.77		3.81										17.96 Abated
5												34.66	78					35.44		PAID IN FULL	MAY 31 1955	10659			35.44												
6																																								
7																																								
8			74									17.22	38					17.60		PAID IN FULL	MAY 31 1955	10658			17.60													
9																																								
10	SOLD FOR TAXES				7							1.80	04					1.84		PAID IN FULL	MAY 31 1955	10662		1	1.84													
																				PAID IN FULL	JAN 24 1954	125	11.42															
11			48									11.16	26					11.42																				
12																				2nd Half Paid / 1st Half Paid	SEP 9 1955 / MAY 31 1955	3970 / 10663			29.73		29.73											
13			250									58.16	1.30					59.46		PAID IN FULL	MAY 31 1955	10661			59.46													
14	SOLD FOR TAXES				94							24.22	50					24.72																				
15																																								
16																																								
17			50									11.64	26					11.90		PAID IN FULL	MAY 31 1955	10660			11.90													
18			41									9.54	22					9.76		PAID IN FULL	FEB 16 1955	9.34	9.76															
19					1.65 / 2.80							88.48	1.46					90.34		PAID IN FULL	MAY 9 1955	5033			92.34													
20					26							6.70						6.70		PAID IN FULL	MAY 9 1955				6.70													
			795		5.14 / 6.64		1.50 / 14.59					171.08 / 184.96 / 356.04	6.86					362.90					21.18		265.13		58.63											17.96 "

Assessment Roll and Tax List of Real Property in the Town of Ponto Lake, Cass County, Minnesota, for Taxes for the Year 1954.

Form SCD (54) WILLIS-GAYLE COMPANY, MINNEAPOLIS

*Indicate Type of Property: R-Residential, C-Commercial, I-Industrial, U-Utility, F-Farm

	In Whose Name Assessed	To Whom Transferred		Description of Property: Subdivision	Sec. or Lot	Town or Block	Reg	Number of Acres of Land: Acres	100ths	No. School District	Indicate Homestead Tax or No	Indicate Agricultural Tax or No	* Indicate Type of Property	True and Full Valuations: Land Exclusive of Structures and Improvements	Buildings and Other Structures	Machinery Permanently Attached to Real Estate	Total True and Full Value	Assessed Valuations: Rural: Homestead Up to $4,000 20%	Rural: Over $4,000 and Non-Homestead 33⅓%	All Other: Homestead Up to $4,000 25%	All Other: Over $4,000 and Non-Homestead 40%	Machinery Permanently Attached to Real Estate 33⅓%	Total Assessed Value	Total Assessed Value as Equalized by the Board of Review	Final Equalized Value
														Dollars	Dollars	Dollars	Dollars	Dollars	Dollars	Dollars	Dollars	Dollars	Dollars	Dollars	Dollars
1	Mabel Middleton			NE¼ of NE¼ Lot 1	29	139	29	39.95		30	no	yes	T	252			252		84				84		
2	State of Minnesota			NW¼ of NE¼																					
3	State of Minnesota			SW¼ of NE¼																					
4	Mabel Middleton			SE¼ of NE¼ Lot 2				34.90			"	"	L	222			222		74				74		
5	Peter J. Lebark			Short Part of Lot 1 of Sec 14 of Sec 14 Of Sec 14 = 24																					
6	State of Minnesota			NE¼ of NW¼																					
7	Oscar & Vida M. Hanson			NW¼ of NW¼				40			yes	"	T	160			160	32					32		
8	" " "			SW¼ of NW¼				40			"	"	T	160			160	32					32		
9	State of Minnesota			SE¼ of NW¼																					
10	Oscar & Vida M. Hanson			W 200' of Lot 4				2			"	"	T	40	60		100	20					20		
11	State of Minnesota			NE¼ of SW¼																					
12	G. & Velma F. Marshall			Lot 4 less W 200' NW¼ of SW¼				30.20			no	"	T	125	40		165		55				55		
13	Emil & Alice W. Hinke			SW¼ of SW¼ Lot 5				46.75			yes	"	C	270	230.00 400		940	134	90				224		
14				SE¼ of SW¼																					
15																									
16	Mabel Middleton			NE¼ of SE¼ Lot 3				39.10			no	"	T	252			252		84				84		
17	Maria Kuckow			NW¼ of SE¼ Lying E of Lot 4 of Sec 14				80			yes	"	F	30	120		150	30					30		
18	Peter J. Lebark			SW¼ of SE¼ less 2 A of S 18½ of W Hwy																					
19	~~Maria Kuckow~~			SE¼ of SE¼				40			"	"	F	200			200	40					40		
20	Norman L. & Marie Kuckow			Short Part of W½ of SE¼ Lying W of Hwy #24							"	"	F	390	180		570	114					114		
								392.90						2101	1070		3171	402	389				791		

	Sold for Taxes	Validations by School Districts as Equalized by Department of Taxation: District No. ..... Rate ..... Mills	District No. ..... Rate ..... Mills	District No. ..... Rate ..... Mills	District No. ..... Rate ..... Mills	District No. ..... Rate ..... Mills	District No. ..... Rate ..... Mills	Tax including State Homestead ..... Mills	State Tax on Non-Homestead 5.25 ..... Mills	Special Taxes	Total Taxes		Paid	When Paid			Number of Receipt	March Settlement 1955	June Settlement 1955	Penalty	November Settlement 1955	Penalty	Collections to First Monday in January 1956	Penalty	Delinquent on First Monday in January 1956	Penalty	Total Delinquent Tax and Penalty	Remarks
		Dollars	Dollars	Dollars	Dollars	Dollars	Dollars	$ cts.	$ cts.	$ cts.	$ cts.			Month	Day	Year			$ cts.	$ cts.	$ cts.	$ cts.	$ cts.	$ cts.	$ cts.	$ cts.	$ cts.	
1		84						1954	44		1998	1	PAID IN FULL	MAY	31	1955	10665		1998									
2												2																
3												3																
4		74						1722	38		1760	4	PAID IN FULL	MAY	31	1955	10665		1760									
5												5																
6												6	PAID IN FULL	OCT	26	1955												
7		#32						744			744	7	PAID IN FULL	OCT	26	1955	14633				744							
8		#32						744			744	8									744	52						
9												9																
10		#20						466			466	10	PAID IN FULL	OCT	26	1955					466	16						
11												11																
12		55						1280	28		1308	12	PAID IN FULL	MAY	31	1955	10665		1308									
13		#134 90						5210	46		5256	13	2nd Half Paid	SEP	19	1955	13771											
14												14	1st Half Paid	MAY	20	1955	5693		2628		262							
15												15																
16		84						1954	44		1998	16	PAID IN FULL	MAY	31	1955	10665		1998									
17		#30						698			698	17	PAID IN FULL	MAY	31	1955			698									
18												18					10666											
19		#40						930			930	19	PAID IN FULL	MAY	31	1955			930									
20	SOLD FOR TAXES	#114						2652			2652	20	Balance Paid	OCT	7	1955	3774		1500		1152							
		#402 387						18354	200		18554		First Paid	MAY	31	1955	10667		12830		5734							
		789																										

Assessment Roll and Tax List of Real Property in the Tamarack of Portage Lake

Form SCD (54) MILLS-BATE COMPANY, MINNEAPOLIS

*Indicate Type of Property: R-Residential, C-Commercial, I-Industrial, U-Utility, F-Farm

	In Whose Name Assessed	To Whose Transferred	Description of Property: Subdivision	Sec. or Lot	Town or Block	Rng	Number of Acres of Land (Acres / 100ths)	No. School District	Indicate Homestead Tax or No	Indicate Agricultural Tax or No	*Indicate Type of Property	True and Full Valuations: Land Exclusive of Structures and Improvements (Dollars)	Buildings and Other Structures (Dollars)	Machinery Permanently Attached to Real Estate (Dollars)	Total True and Full Value (Dollars)	Assessed Valuations: Rural: Homestead Up to $4,000 20% (Dollars)	Rural: Over $4,000 and Non-Homestead 33⅓% (Dollars)	All Other: Homestead Up to $4,000 25% (Dollars)	All Other: Over $4,000 and Non-Homestead 40% (Dollars)	All Other: Machinery Permanently Attached to Real Estate 33⅓% (Dollars)	Total Assessed Value (Dollars)	Total Assessed Value as Equalized by the Board of Review (Dollars)	Final Equalized Value (Dollars)
1	John O. & Bertha Piggott		NE¼ of NE¼	30	139	29	40	30	yes	"	F	300			300	60					60		
2	" "		NW¼ of NE¼				40		"	"	F	220	160		380	76					76		
3	Ralph W. & Isabelle Snider		W½ of E½ of Lot 5 SW¼ of NW¼				10		no	"	T	54			54		18				18		
4	Elizabeth M. Cheney		Lot 6 less 30x30 rds. SE¼ of NE¼				35 12		"	"	L	284	268		552		184				184		
	Marjorie Cheney Johnson																						
5			30x30 rds of Lot 6				5 63		"	"	L	80	250		330		110				110		
6	Gordon C. & Velma F. Marshall		NE¼ of NW¼				40		"	"	T	181	26		207		69				69		
7	" "		~~NW¼ of NW¼~~ Lot 1				50 58		"	"	T	180			180		60				60 60		
8	" "		~~SW¼ of NW¼~~ Lot 2				50 58		"	"	T	180			180		60				60 60		
9	" "		~~SE¼ of NW¼~~ Lot 4				35 25		"	"	T	183			183		61				61		
10	Ethel & Hazel Ellis		W½ of Lot 6 less S150' less W 202'				12 52		no	"	C	125	51 NH 140 H		316	53	17				70		
11	Walter L. & Ethel Carl Warner		NE¼ of ~~SW¼~~ Lot 3				35 80		no	"	L	495	300		795		265				265		
12			NW¼ of SW¼																				
13	Herbert S. & Eleanor Tisbitt		~~SW¼ of SW¼~~ Lot 10				42 65		"	"	L	300	42		342		114				114		
14			SE¼ of SW¼																				
15	Robert Wm. Lane & Cora Sandgren Lane		Lot 7				20 25		no yes	"	C	240	102 NH 140 H		482	76	34				110		
16			NE¼ of SE¼																				
17			NW¼ of SE¼																				
18	Hattie M. Hogan		~~SW¼ of SE¼~~ Lot 8				20 80		yes	"	L	165			165	33					33		
19	" "		~~SE¼ of SE¼~~ Lot 9				29 40		"	"	R	220	175		395	79					79		
20																							
	(Continued on Next Page)						486 56					3207	1654		4861	377	992				1369		

	Sold for Taxes	Validations by School Districts as Equalized by Department of Taxation: Districts No. ..... Rate ..... Mills	Districts No. ..... Rate ..... Mills	District No. ..... Rate ..... Mills	District No. ..... Rate ..... Mills	District No. ..... Rate ..... Mills	District No. ..... Rate ..... Mills	Tax Including State Homestead ..... Mills	State Tax on Non-Homestead 6.5 Mills	Special Taxes	Total Taxes		Paid	When Paid	Number of Receipt	March Settlement 1955	June Settlement 1955	Penalty	November Settlement 1955	Penalty	Collections to First Monday in January 1956	Penalty	Delinquent on First Monday in January 1956	Penalty	Total Delinquent Tax and Penalty	Remarks
		Dollars	Dollars	Dollars	Dollars	Dollars	Dollars							Month Day Year												
1		$ 60						13 96			13 96	1	PAID IN FULL	APR 14 1955	4968		13 96									
2		$ 76						17 68			17 68	2	PAID IN FULL	APR 14 1955	4968		17 68									
3		18						4 18	10		4 28	3	PAID IN FULL	MAR 28 1955	4795		4 28									
4		184						42 80	96		43 76	4	PAID IN FULL	FEB 28 1955	3369	43 76										
5		110						25 58	58		26 16	5	PAID IN FULL	FEB 28 1955	3568	26 16										
6		69						16 06	36		16 42	6	PAID IN FULL	MAY 31 1955			16 42									
7		60						13 96	32		14 28	7	PAID IN FULL	MAY 31 1955			14 28									
8		60						13 96	32		14 28	8	PAID IN FULL	MAY 31 1955	7/0664		14 28									
9		61						14 20	32		14 52	9	PAID IN FULL	MAY 31 1955			14 52									
10		$ 53 17						16 28	08		16 36	10	PAID IN FULL	MAY 31 1955	13178	1	16 36									
11		265						61 64	138		63 02	11	1st Half Paid 2nd Half Paid	JAN 24 1955 MAY 31 1955	141 13153	31 51	31 51									
12												12														
13		114						26 52	60		27 12	13	2nd Half Paid 1st Half Paid	OCT 31 1955 MAY 31 1955	15791 13669		13 56		13 56							
14												14														
15	HOLD FOR TAXES	$ 76 34						26 52	18		26 70	15	PAID IN FULL	MAY 31 1955	13670		26 70									
16												16														
17												17														
18		$ 32						7 68			7 68	18	PAID IN FULL	MAY 31 1955	13668		7 68									
19		$ 79						18 38			18 38	19	PAID IN FULL	MAY 31 1955			18 38									
20												20														
		$ 377 99 94						319 40	5 20		324 60					101 68	209 61		13 56							
		1369																								

Camp Blanchard
Stone Camp
Portko Point
Resource Beach
Pine Point
East Shore

Assessment Roll and Tax List of Real Property in the Town of Ponto Lake, Cass County, Minnesota, for Taxes for the Year 1954.

Form SCD (54) SALES-DATE COMPANY, MINNEAPOLIS

*Indicate Type of Property: R - Residential, C - Commercial, I - Industrial, U - Utility, F - Farm

	In Whose Name Assessed	To Whom Transferred	Description of Property: Subdivision	Sec. or Lot	Town or Block	Rng	Number of Acres of Land: Acres	100ths	No. School District	Indicate Homestead Tax or No	Indicate Agricultural Tax or No	* Indicate Type of Property	True and Full Valuations: Land Exclusive of Structures and Improvements (Dollars)	Buildings and Other Structures (Dollars)	Machinery Permanently Attached to Real Estate (Dollars)	Total True and Full Value (Dollars)	Assessed Valuations: Rural: Homestead Up to $4,000 20% (Dollars)	Rural: Over $4,000 and Non-Homestead 33⅓% (Dollars)	All Other: Homestead Up to $1,000 25% (Dollars)	All Other: Over $1,000 and Non-Homestead 40% (Dollars)	All Other: Machinery Permanently Attached to Real Estate 33⅓% (Dollars)	Total Assessed Value (Dollars)	Total Assessed Value as Equalized by the Board of Review (Dollars)	Final Equalized Value (Dollars)
1	Herman A. & Lulu M. Collins		E½ of Lots NE¼ of NE¼	30	139	29	9	43	30	no	yes	L	75			75		25				25		
2	Ralph W. & Isabelle Snider		S.150' of W½ of Lots NW¼ of NE¼				1	75		no	,	L	21			21		7				7		
3	Gordon C. & Velma F. Marshall		W.202' of W½ of Lots SW¼ of NE¼				4			no	,	L	21			21		7				7		
4			SE¼ of NE¼																					
5																								
6			NE¼ of NW¼																					
7			NW¼ of NW¼																					
8			SW¼ of NW¼																					
9			SE¼ of NW¼																					
10																								
11			NE¼ of SW¼																					
12			NW¼ of SW¼																					
13			SW¼ of SW¼																					
14			SE¼ of SW¼																					
15																								
16			NE¼ of SE¼																					
17			NW¼ of SE¼																					
18			SW¼ of SE¼																					
19			SE¼ of SE¼																					
20																								
							15	18					117			117		39				39		

	Sold for Taxes	Valuations by School Districts as Equalized by Department of Taxation: District No. ..... Rate ..... Mills	District No. 3 Rate 4.3 Mills	District No. ..... Rate ..... Mills	District No. ..... Rate ..... Mills	District No. ..... Rate ..... Mills	District No. ..... Rate ..... Mills	Tax including State Homestead ..... Mills ($ cts.)	State Tax on Non-Homestead 5.7 Mills ($ cts.)	Special Taxes ($ cts.)	Total Taxes ($ cts.)	Paid	When Paid: Month	Day	Year	Number of Receipt	March Settlement 1955 ($ cts.)	June Settlement 1955 ($ cts.)	Penalty ($ cts.)	November Settlement 1955 ($ cts.)	Penalty ($ cts.)	Collections to First Monday in January 1956 ($ cts.)	Penalty ($ cts.)	Delinquent on First Monday in January 1956 ($ cts.)	Total Delinquent Tax and Penalty ($ cts.)	Remarks
1			25					5.72	14		5.96	PAID IN FULL		31	1955	10681		5.96								
2			7					1.62	04		1.66	PAID IN FULL	MAR	26	1955	4795		1.66								
3			7					1.62	04		1.66	PAID IN FULL	MAY	31	1955	10664		1.66								
4																										
5																										
6																										
7																										
8																										
9																										
10																										
11																										
12																										
13																										
14																										
15																										
16																										
17																										
18																										
19																										
20																										
			39					9.06	22		9.28							9.28								

Assessment Roll and Tax List of Real Property in the Town of Pronto Lake, Cass County, Minnesota, for Taxes for the Year 1954.

Form 5CD (54) [illegible]

*Indicate Type of Property: R-Residential, C-Commercial, I-Industrial, U-Utility, F-Farm

	In Whose Name Assessed	To Whom Transferred	Subdivision	Sec. or Lot	Town or Block	Rng	Number of Acres of Land (Acres)	(100ths)	No. School District	Indicate Homestead Yes or No	Indicate Agricultural Yes or No	*Indicate Type Property	Land Exclusive of Structures and Improvements	Buildings and Other Structures	Machinery Permanently Attached to Real Estate	Total True and Full Value	Rural Homestead Up to $1,000 20%	Rural Over $4,000 and Non-Homestead 33⅓%	All Other Homestead Up to $1,000 25%	All Other Over $4,000 and Non-Homestead 40%	Machinery Permanently Attached to Real Estate 33⅓%	Total Assessed Value	Total Assessed Value as Equalized by the Board of Review	Final Equalized Value
													Dollars	Dollars	Dollars	Dollars	Dollars	Dollars	Dollars	Dollars	Dollars	Dollars	Dollars	Dollars
1			NE ¼ of NE ¼	31	137	29		30																
2			NW ¼ of NE ¼																					
3			SW ¼ of NE ¼																					
4			SE ¼ of NE ¼																					
5																								
6			NE ¼ of NW ¼																					
7	Elena Haaland		NW ¼ of NW ¼ Lot 1				31	75		no	yes	T	147			147		49				49		
8	Charles W + Thelma Willoughby		SW ¼ of NW ¼ Lot 2				28	20		"	"	L	201			201		67				67		
9			SE ¼ of NW ¼																					
10																								
11			NE ¼ of SW ¼																					
12	Lester + Mildred Waldorf		NW ¼ of SW ¼ Lot 3				26	75		"	"	L	120	111		231		77				77		
13	Alfred W + Evelyn Lambke		SW ¼ of SW ¼ Lot 4				16	75		no yes	no	C	75	180 NH 240 H		495	63	60				123		
14			SE ¼ of SW ¼																					
15																								
16	Lyle + Lillian McThomas		NE ¼ of SE ¼ Lot 6				44	75		no yes	no	C	320	300 NH 200 H		820	104	100				204		
17			NW ¼ of SE ¼																					
18	Gladys J Von Bergersrode SROUE		SW ¼ of SE ¼ Lot 7				37	20		no	yes	L	219	120		339		113				113		
19	" "		SE ¼ of SE ¼				40			"	"	T	165			165		55				55		
20																								
							225	40					1247	1151		2398	167	521				688		

	Sold for Taxes	Validations by School Districts as Equalized by Department of Taxation: District No. ..... Rate ..... Mills	District No. ..... Rate ..... Mills	District No. ..... Rate ..... Mills	District No. ..... Rate ..... Mills	District No. ..... Rate ..... Mills	District No. ..... Rate ..... Mills	Tax including State Homestead ..... Mills	State Tax on Non-Homestead 5.5 Mills	Special Taxes	Total Taxes		Paid	When Paid Month Day Year	Number of Receipt	March Settlement 1955	June Settlement 1955	Penalty	November Settlement 1955	Penalty	Collections to First Monday in January 1956	Penalty	Delinquent on First Monday in January 1956	Penalty	Total Delinquent Tax and Penalty	Remarks
		Dollars	Dollars	Dollars	Dollars	Dollars	Dollars	$ cts.	$ cts.	$ cts.	$ cts.					$ cts.	$ cts.	$ cts.	$ cts.	$ cts.	$ cts.	$ cts.	$ cts.	$ cts.	$ cts.	
1												1														
2												2														
3												3														
4												4														
5												5														
6												6														
7		49						1140	26		1166	7	PAID IN FULL	MAY 31 1955	10671		1166									
8		67						1558	34		1592	8	PAID IN FULL	MAY 31 1955	10674		1592									
9												9														
10												10														
11												11														
12		77						1792	40		1832	12	PAID IN FULL	MAY 31 1955	10673		1832									
13						#63 63		3168	32		3200	13	PAID IN FULL	MAY 31 1955	7775		3200									
14												14														
15												15														
16						#104 104		5256	52		5308	16	2nd Half Paid 1st Half Paid	OCT 31 1955 MAY 31 1955	15797 10673		2654		2654							
17												17														
18		113						2628	58		2686	18	PAID IN FULL	MAY 31 1955	10675		2686									
19		55						1280	28		1308	19	PAID IN FULL	MAY 31 1955			1308									
20												20														
		361				#167 = 167 104 = 521 271		8424 8848 17272	270		17092						14438		2654							
		361				271	688																			

Camp Manchuke
Camp
Pronto Point
Espanoo Beach
of East Shore
Fine Beach

Assessment Roll and Tax List of Real Property in the Towns of Ponto Lake, Cass County, Minnesota, for Taxes for the Year 1954.

Form SCD (54) MILLER-BATE COMPANY, MINNEAPOLIS

*Indicate Type of Property: R-Residential, C-Commercial, I-Industrial, U-Utility, F-Farm

	In Whose Name Assessed	To Whom Transferred	Description of Property: Subdivision	Sec. or Lot	Town or Block	Rng	Number of Acres of Land: Acres	100ths	Indicates Homestead Tax No	Indicates Agricultural Tax No	Indicates Type Property	True and Full Valuations: Land Exclusive of Structures Used for Improvements	Buildings and Other Structures	Machinery Permanently Attached to Real Estate	Total True and Full Value	Assessed Valuations: Rural: Homestead Up to $4,000 20%	Rural: Over $4,000 and Non-Homestead 33⅓%	All Other: Homestead Up to $4,000 25%	All Other: Over $4,000 and Non-Homestead 40%	Machinery Permanently Attached to Real Estate 33⅓%	Total Assessed Value	Total Assessed Value as Equalized by the Board of Review	Final Equalized Value
												Dollars	Dollars	Dollars	Dollars	Dollars	Dollars	Dollars	Dollars	Dollars	Dollars	Dollars	Dollars
1	Fred & James W. McGough		NE¼ of NE¼	32	139	29	40		30	no	T	198			198		66				66		
2	Michael Smith		NW¼ of NE¼				40			"	T	63			63		21				21		
3	"		SW¼ of NE¼				40			"	T	90			90		30				30		
4	Red River Lumber Co		~~SE¼ of NE¼~~ Lot 2				33.25		yes	"	T	120	75		195	39					39		
5																							
6	Michael Smith		NE¼ of NW¼				40		no	"	T	90			90		30				30		
7	Arthur O. & Luella R. Anderson		Lot 1 less 5.4 acs Nipponthach ~~NW¼ of NW¼~~				21.30		yes	"	T	130			130	26					26		
8	Michael Smith		SW¼ of NW¼				40		no	"	T	42			42		14				14		
9	Floyd & Violet Smith		SE¼ of NW¼				40		yes	"	T	90			90	18					18		
10																							
11	Floyd & Violet Smith		NE¼ of SW¼				40		"	"	F	160	400		560	112					112		
12	" "		NW¼ of SW¼				40		"	"	F	150			150	30					30		
13	" "		SW¼ of SW¼				40		"	"	F	250			250	50					50		
14	" "		SE¼ of SW¼				40		"	"	F	340			340	68					68		
15																							
16	State of Minnesota		~~NE¼ of SE¼~~ Lot 3																				
17	Floyd Smith		NW¼ of SE¼				40		"	"	T	75			75	15					15		
18	"		SW¼ of SE¼				40		"	"	T	100			100	20					20		
19	State of Minnesota		Lot 4 less 5 16 acs of E ½ of the ~~SE¼ of SE¼~~																				
20	Gertie Whitted		S 16 acs of E ½ of Lot 4				2		"	"	R	40	140		180	36					36		
							536.55					1937	615		2552	414	161				575		

	Sold for Taxes	Validations by School Districts as Equalized by Department of Taxation: District No. ..... Rate ..... Mills	District No. 3 Rate 34 Mills	District No. ..... Rate ..... Mills	District No. ..... Rate ..... Mills	District No. ..... Rate ..... Mills	District No. ..... Rate ..... Mills	Tax Including State Homestead ..... Mills	State Tax on Non-Homestead 5.22 ..... Mills	Special Taxes	Total Taxes	Paid	When Paid: Month	Day	Year	Number of Receipt	March Settlement 1955	June Settlement 1955	Penalty	November Settlement 1955	Penalty	Collections to First Monday in January 1956	Penalty	Delinquent on First Monday in January 1956	Total Delinquent Tax and Penalty	Remarks
		Dollars	Dollars	Dollars	Dollars	Dollars	Dollars	$ cts.	$ cts.	$ cts.	$ cts.						$ cts.	$ cts.	$ cts.	$ cts.	$ cts.	$ cts.	$ cts.	$ cts.	$ cts.	
1			66					15.36	.34		15.70	2nd Half Paid 1st Half Paid	SEP 9 MAY 31	1955 1955		15716 10663		7.85		7.85						
2			21					4.88	.10		4.98	PAID IN FULL	MAY 31	1955		10652		4.98								
3			30					6.98	.16		7.14	PAID IN FULL	MAY 31	1955				7.14								
4	SOLD FOR TAXES		#39					9.08			9.08													9.08		
5																										
6			30					6.98	.16		7.14	PAID IN FULL	MAY 31	1955		10652		7.14								
7			#26					6.04			6.04	Balance Paid Part Paid	MAY 31 MAY 31	1955 1955		10339 10676		3.07		3.97						
8			14					3.26	.08		3.34	PAID IN FULL	MAY 31	1955		10652		3.34								
9			#18					4.18			4.18	2nd Half Paid 1st Half Paid	OCT 31 MAY 27	1955 1955		15749 10247		2.09		2.09						
10																										
11			#112					26.06			26.06	2nd Half Paid 1st Half Paid	OCT 31 MAY 27	1955 1955												
12			#30					6.98			6.98	2nd Half Paid 1st Half Paid	OCT 31 MAY 27	1955 1955		15743 10247		30.25		30.25						
13			#50					11.64			11.64	2nd Half Paid 1st Half Paid	OCT 31 MAY 27	1955 1955												
14			#68					15.82			15.82	2nd Half Paid 1st Half Paid	OCT 31 MAY 27	1955 1955												
15																										
16																										
17	SOLD FOR TAXES		#15					3.48			3.48													2.45		
18	SOLD FOR TAXES		#20					4.66			4.66													4.66		
19																										
20			#36					8.38			8.38	PAID IN FULL	SEP 20	1955		1567	8.38									
			#414 461 57					133.78	.84		134.62						7.35	65.86		43.16				17.22		

Assessment Roll and Tax List of Real Property in the Town of Pimoto Lake

*Indicate Type of Property: R-Residential, C-Commercial, I-Industrial, U-Utility, F-Farm

Form SCD (54) MILLS-DAYE COMPANY, MINNEAPOLIS

	In Whose Name Assessed	To Whom Transferred	Description of Property: Subdivision	Sec. or Lot	Town or Block	Rng	Number of Acres of Land: Acres	100ths	No. School District	Indicate Homestead Yes or No	Indicate Agricultural Yes or No	Indicate Type of Property	True and Full Valuations: Land Exclusive of Structures and Improvements (Dollars)	Buildings and Other Structures (Dollars)	Machinery Permanently Attached to Real Estate (Dollars)	True and Full Value (Dollars)	Assessed Valuations: Rural: Homestead Up to $1,000 20% (Dollars)	Rural: Over $4,000 and Non-Homestead 33⅓% (Dollars)	All Other: Homestead Up to $4,000 25% (Dollars)	All Other: Over $4,000 and Non-Homestead 40% (Dollars)	Machinery Permanently Attached to Real Estate 33⅓% (Dollars)	Total Assessed Value (Dollars)	Total Assessed Value as Equalized by the Board of Review (Dollars)	Final Equalized Value (Dollars)
1	~~Hotzoth Clothing Co~~	Forrest W. Metzroth	SE¼ of NE¼ Lot 1	33	139	27	38		30	no	yes	L	330	180		510		170				170		
2			NW¼ of NE¼																					
3	Joyce C. Hargan et al		Lot 2 except 500'x870' in NW cor. NW¼ of NE¼				33.63			"	no	L	265	479		744		248				248		
4	" "		SE¼ of NE¼				40			yes	yes	F	170	275		445	89					89		
5	Donald J. Lindquist & Derwood A. Barn		E 80' of W 870' of N 500' of Lot 2					91		no	"	L	30	324		354		118				118		
6	A. A. Larson		Lot 3 less 5 acres NE¼ of NW¼				47.20			"	"	L	350	46		396		132				132		
7	Ernest Seltzman		NW¼ of NW¼				40			yes	"	F	150	200		350	70					70		
8	"		SW¼ of NW¼ Lot 4				19.10			"	"	L	70			70	14					14		
9	H. Lauritz Hansen by Harry E. Lathrop '18 & Velma Stinger '18		Lies W of Lot 3 Assessors plat NW¼ Lies E of Lot 3 Assessors plat NW¼ W side of Lot 3				2			no	"	L	67	200		267		89				89		
10																								
11	State of Minnesota		NE¼ of SW¼ Lot 5																					
12			NW¼ of SW¼																					
13	Beatrice E. Wedge		Lot 6 less W 233' SW¼ of SW¼				29.50			yes	"	L	160	90		250	50					50		
14	Leslie & Esther Shepard		SE¼ of SW¼				40			"	"	F	160			160	32					32		
15	J. F. & Helen E. Armstrong		E 80' of W 160' of N 660' of Lot 12					91		"	"	R	30	180		210	42					42		
16	Leslie & Esther Shepard		NE¼ of SE¼				40			"	"	T	160			160	32					32		
17	" "		NW¼ of SE¼				40			"	"	T	160			160	32					32		
18	" "		SW¼ of SE¼				40			"	"	F	250	275		525	105					105		
19	" "		SE¼ of SE¼				40			"	"	F	260			260	52					52		
20																								
	Continued on next page						$51.25						2612	2249		4861	518	759				1275		

Cass County, Minnesota, for Taxes for the Year 1954.

	Sold for Taxes	Valuations by School Districts as Equalized by Department of Taxation: District No. ..... Rate ..... Mills	District No. ..... Rate ..... Mills	District No. ..... Rate ..... Mills	District No. ..... Rate ..... Mills	Tax including State Homestead ..... Mills	State Tax on Non-Homestead 5.2 ..... Mills	Special Taxes	Total Taxes		Paid	When Paid: Month Day Year	Number of Receipts	March Settlement 1955	June Settlement 1955	Penalty	November Settlement 1955	Penalty	Collections to First Monday in January 1956	Penalty	Delinquent on First Monday in January 1956	Penalty	Total Delinquent Tax and Penalty	Remarks
		Dollars	Dollars	Dollars	Dollars	$ cts.	$ cts.	$ cts.	$ cts.					$ cts.	$ cts.	$ cts.	$ cts.	$ cts.	$ cts.	$ cts.	$ cts.	$ cts.	$ cts.	
1		170				3454	88		4042	1	PAID IN FULL	FEB 16 1955	936	40.42										
2										2														
3				241		6390	130		6520	3	2nd Half Paid 1st Half Paid	OCT 31 1955 MAY 31 1955			3260		3260						
4		89				2070			2070	4	2nd Half Paid 1st Half Paid	OCT 31 1955 MAY 31 1955	10677 4916		1035		1035							
5		118				2746	62		2808	5	PAID IN FULL	MAY 31 1955	10681		2808									
6		132				3070	68		3138	6	PAID IN FULL	MAY 31 1955	10682		3138									
7		70				1628			1628	7	PAID IN FULL	MAY 31 1955	10680		1628									
8		14				326			326	8	PAID IN FULL	MAY 31 1955			326									
9		89				2070	46		2116	9	PAID IN FULL	MAY 31 1955	10679		2116									
10										10														
11										11														
12										12														
13		50				1164			1164	13	PAID IN FULL	DEC 2 1955	10602						1164	16				
14		32				744			744	14	1st Half Paid 2nd Half Paid	MAY 28 1955 OCT 28 1955	6383 15177		372		372							
15		42				978			978	15	PAID IN FULL	MAY 31 1955	10679		978									
16		32				744			744	16	1st Half Paid 2nd Half Paid	MAY 28 1955 OCT 28 1955												
17		32				744			744	17	1st Half Paid 2nd Half Paid	MAY 28 1955 OCT 28 1955	6383		2570		2570							
18		105				2442			2442	18	1st Half Paid 2nd Half Paid	MAY 28 1955 OCT 28 1955	15177											
19		52				1210			1210	19														
20										20														
		518 504 1022	518 259 259	241		6390 2389 0 30280	394		30674					40.42	18231		7237		1164					

Camp Manchuria
Camp Ojibway
Pimoto Point
Japanese Beach
Lake of East Shore
Pine Beach

Assessment Roll and Tax List of Real Property in the Town of Pine Lake, Cass County, Minnesota, for Taxes for the Year 1954.

Form 4GD (51) WILD-RITE COMPANY, MINNEAPOLIS

*Indicate Type of Property: R-Residential, C-Commercial, I-Industrial, U-Utility, F-Farm

	In Whose Name Assessed	To Whom Transferred	Description of Property: Subdivision	Sec. or Lot	Town or Block	Rng	Number of Acres of Land: Acres	Mills	No. School District	Indicate Homestead Tax or No	Indicate Agricultural Tax or No	*Indicate Type of Property	True and Full Valuations: Land Exclusive of Structures and Improvements (Dollars)	Buildings and Other Structures (Dollars)	Machinery Permanently Attached to Real Estate (Dollars)	Total True and Full Value (Dollars)	Assessed Valuations: Rural: Homestead Up to $1,000 20% (Dollars)	Rural: Over $4,000 and Non-Homestead 33⅓% (Dollars)	All Other: Homestead Up to $1,000 25% (Dollars)	All Other: Over $4,000 and Non-Homestead 40% (Dollars)	Machinery Permanently Attached to Real Estate 33⅓% (Dollars)	Total Assessed Value (Dollars)	Total Assessed Value as Equalized by the Board of Review (Dollars)	Final Equalized Value (Dollars)
1	Herbert G & Katherine Garske		E 100' of W 410' of N 500' of Lot 2 NE¼ of NE¼	33	139	29	1.15	30	1	No		T	24			24		8				8		
2	Arthur J & Sarah Hoerner		W 50' of N 500' of Lot 2 NW¼ of NE¼				1.73					R	30	141		171		57				57		
3	Marcella Tracy		W 80' of N 500' of Lot 2 SW¼ of NE¼				.91					L	30	252		282		94				94		
4	William & Mrs. William Christensen		E 100' of W 610' of N 500' of Lot 2 SE¼ of NE¼				1.15					L	30	75		105		35				35		
5	Frank L & Mina M Farrington		E 100' of W 710' of N 500' of Lot 2				1.15					L	35	121		156		52				52		
6	~~William & Ida Christensen~~ Mrs. Wm. Johnson		E 100' of W 510' of N 500' of Lot 2 NE¼ of NW¼									L	33			33		11				11		
7	Stanley E & Marian E Werner		E 80' of W 790' of N 500' of Lot 2 NW¼ of NW¼				.91					L	30	174		204		68				68		
8			SW¼ of NW¼																					
9	W. H. Strong		W 233' of Lot 6 less S 400' SW¼ of NW¼				1.25			No		T	33			33		11				11		
10	Earl & Vivienne Stockton		S 400' of W 233' of Lot 6				1.25					T	21			21		7				7		
11			NE¼ of SW¼																					
12			NW¼ of SW¼																					
13			SW¼ of SW¼																					
14			SE¼ of SW¼																					
15																								
16			NE¼ of SE¼																					
17			NW¼ of SE¼																					
18			SW¼ of SE¼																					
19			SE¼ of SE¼																					
20																								
							9.50						266	763		1029		343				343		

	Sold for Taxes	Valuations by School Districts as Equalized by Department of Taxation: District No. ..... Rate ..... Mills (Dollars)	District No. 1 Rate 23 Mills (Dollars)	District No. ..... Rate ..... Mills (Dollars)	District No. 1 Rate 23 Mills (Dollars)	District No. ..... Rate ..... Mills (Dollars)	District No. ..... Rate ..... Mills (Dollars)	Tax Including State Homestead ..... Mills ($ cts.)	State Tax on Non-Homestead ..... Mills ($ cts.)	Special Taxes ($ cts.)	Total Taxes ($ cts.)		Paid	When Paid (Month Day Year)	Number of Receipt	March Settlement 1955 ($ cts.)	June Settlement 1955 ($ cts.)	Penalty ($ cts.)	November Settlement 1955 ($ cts.)	Penalty ($ cts.)	Collections to First Monday in January 1956 ($ cts.)	Penalty ($ cts.)	Delinquent on First Monday in January 1956 ($ cts.)	Total Delinquent Tax and Penalty ($ cts.)	Remarks
1		8						1.86	.04		1.90	1											1.90	K 209
2		57						13.26	.30		13.56	2	PAID IN FULL	MAY 31 1955	10685		13.56							
3		94						21.86	.50		22.36	3	PAID IN FULL	MAY 31 1955	10688		22.36							
4		35						8.14	.18		8.32	4	PAID IN FULL	MAY 7 1955	5437		8.32							
5				50				12.40	.28		12.68	5	PAID IN FULL	MAY 31 1955	10684		12.68							
6		11						2.56	.06		2.62	6	PAID IN FULL	Aug 17 1955	5737 ~~5737~~		2.62							
7		68						15.82	.36		16.18	7	PAID IN FULL	MAY 31 1955	10686		16.18							
8												8												
9		11						2.56	.06		2.62	9	PAID IN FULL	AUG 3 1955	9711				2.62	.05				
10		7						1.62	.04		1.66	10	PAID IN FULL	MAY 31 1955	10683		1.66							
11												11												
12												12												
13												13												
14												14												
15												15												
16												16												
17												17												
18												18												
19												19												
20												20												
		291		50 = 341				13.40 / 67.68 / $1.08	1.82		82.90						78.38		2.62				1.90	

Assessment Roll and Tax List of Real Property in the Town of Pratt Lake, Cass County, Minnesota, for Taxes for the Year 1954.

*Indicate Type of Property: R-Residential, C-Commercial, I-Industrial, U-Utility, F-Farm

Form 5CD (51) WILD-SITE COMPANY, MINNEAPOLIS

	In Whose Name Assessed	To Whom Transferred	Description of Property: Subdivision	Sec. or Lot	Town or Block	Rng	Number of Acres of Land: Acres	100ths	No. School District	Indicate Homestead Yes or No	Indicate Agricultural Yes or No	* Indicate Type of Property	True and Full Valuations: Land Exclusive of Structures and Improvements	Buildings and Other Structures	Machinery Permanently Attached to Real Estate	Total True and Full Value	Assessed Valuations — Rural: Homestead Up to $4,000 20%	Over $4,000 and Non-Homestead 33 1/3%	All Other: Homestead Up to $4,000 25%	Over $4,000 and Non-Homestead 40%	Machinery Permanently Attached to Real Estate 33 1/3%	Total Assessed Value	Total Assessed Value as Equalized by the Board of Review	Final Equalized Value
							Acres	100ths					Dollars	Dollars	Dollars	Dollars	Dollars	Dollars	Dollars	Dollars	Dollars	Dollars	Dollars	Dollars
1	James H. & Sylvia A. Fullerton		NE¼ of NE¼	34	139.29		40		30	No	Yes	T	105			105		35				35		
2	" "		NW¼ of NE¼				40			"	"	T	129	60		189		63				63		
3	Clayton E. & Ada O. Petterson		SW¼ of NE¼				40			"	"	T	162			162		54				54		
4	" "		SE¼ of NE¼				40			"	"	T	141			141		47				47		
5																								
6	W. F. & Marjanna Wenzlick		NE¼ of NW¼				40			"	"	T	45			45		15				15		
7	Matt L. & Lucille Novotny		NW¼ of NW¼				40			no	Yes	C	250	150 NH 150 H		550	80	50				130		
8	Van & Alice Alexander		SW¼ of NW¼				40			yes	"	T	120			120	24					24		
9	Stellman E. & Flora L. Anderson		SE¼ of NW¼ less 7.00 A.				36.97			no yes	"	C	150	99 NH 110 H		359	52	33				85		
	Adrian & Bernadine Lundeen		N. 100' of S. 2/3 of NW¼				3.03			no	"	T	15			15		5				5		
	Stellman E. & Flora L. Anderson		NE¼ of SW¼				40			"	"	T	159			159		53				53		
12	" "		NW¼ of SW¼				40			"	"	T	160	110		270		90				90		
13	State of Minnesota		SW¼ of SW¼																					
14	State of Minnesota		~~SE¼ of SW¼~~ Lot 3																					
15																								
16	Clayton E. & Ada O. Petterson		~~NE¼ of SE¼~~ Lot 1				15.20			"	"	T	48			48		16				16		
17	Red River Lumber Co.		~~NW¼ of SE¼~~ Lot 2				25.50			"	"	T	198			198		66				66		
18			SW¼ of SE¼																					
19			SE¼ of SE¼																					
20																								
							440.50						1684	679		2361	156	507				663		

	Sold for Taxes	Valuations by School Districts as Equalized by Department of Taxation: District No. / Rate / Mills	District No. / Rate / Mills	District No. / Rate / Mills	District No. / Rate / Mills	District No. / Rate / Mills	Tax including State Homestead $ cts.	State Tax on Non-Homestead $ cts.	Special Taxes $ cts.	Total Taxes $ cts.		Paid	When Paid: Month	Day	Year	Number of Receipt	March Settlement 1955 $ cts.	June Settlement 1955 $ cts.	Penalty $ cts.	November Settlement 1955 $ cts.	Penalty $ cts.	Collections to First Monday in January 1956 $ cts.	Penalty $ cts.	Delinquent on First Monday in January 1956 $ cts.	Penalty $ cts.	Total Delinquent Tax and Penalty $ cts.	Remarks
		Dollars	Dollars	Dollars	Dollars	Dollars																					
1		35					814	18		832	1	PAID IN FULL	MAY	31	1955	10691		832									
2		63					1466	32		1498	2	PAID IN FULL	MAY	31	1955			1498									
3		54					1256	28		1284	3	Balance Paid Part Paid	AUG MAY	1 31	1955 1955	12118 10690		692		692							
4		47					1094	24		1118	4	Balance Paid Part Paid	AUG MAY	1 31	1955 1955	12118 10690		568		568							
5											5																
6		15					348	08		356	6	PAID IN FULL	MAY	31	1955	5333		356									
7		#40 20					3024	26		3050	7	PAID IN FULL	APR	4	1955	5087		3050									
8		#24					558			558	8	PAID IN FULL	MAY	31	1955	10689		558									
9		#53 93					1978	18		1996	9	PAID IN FULL	MAY	31	1955			1996									
10		6					116	02		118	10	PAID IN FULL	APR	11	1955	5118		118									
11		53					1232	28		1260	11	PAID IN FULL	APR	11	1955	5118		1260									
12		90					2094	46		2140	12	PAID IN FULL	APR	11	1955	5118		2140									
13											13																
14											14																
15											15																
16		16					372	08		380	16	Balance Paid Part Paid	AUG MAY	1 31	1955 1955	12118 10690		190		190							
17		66					1536	34		1570	17	PAID IN FULL	MAY	31	1955	6432		1570									
18											18																
19											19																
20											20																
		#156 527 683					15888	272		16160								14778		1382							

Assessment Roll and Tax List of Real Property in the Town of Pososto Lake

Cass County, Minnesota, for Taxes for the Year 1954.

Form 5CD (54) HILLMAN-DATA COMPANY, MINNEAPOLIS

*Indicate Type of Property: R-Residential, C-Commercial, I-Industrial, U-Utility, F-Farm

	In whose name assessed	To whom transferred		Description of property: Subdivision	Sec. or Lot	Town or Block	Rng	Number of Acres of Land (Acres / 100ths)	No. School District	Indicate if assessed for Tax or No	Indicate if assessed for Tax or No	Indicate Type of Property	True and Full Valuations: Land Exclusive of Structures and Improvements (Dollars)	Buildings and Other Structures (Dollars)	Machinery Permanently Attached to Real Estate (Dollars)	Total True and Full Value (Dollars)	Assessed Valuations: Rural: Homestead Up to $1,000 20% (Dollars)	Rural: Over $4,000 and Non-Homestead 33⅓% (Dollars)	All Other: Homestead Up to $1,000 25% (Dollars)	All Other: Over $4,000 and Non-Homestead 40% (Dollars)	Machinery Permanently Attached to Real Estate 33⅓% (Dollars)	Total Assessed Value (Dollars)	Total Assessed Value as Equalized by the Board of Review (Dollars)	Final Equalized Value (Dollars)
1	State of Minnesota			NE¼ of NE¼	35	139	29		30															
2	State of Minnesota			NW¼ of NE¼																				
3	State of Minnesota			SW¼ of NE¼																				
4	State of Minnesota			SE¼ of NE¼																				
5																								
6	State of Minnesota			NE¼ of NW¼																				
7	State of Minnesota			NW¼ of NW¼																				
8	~~M. F. Salisbury of Lonsdale~~	State of Minnesota		SW¼ of NW¼				40		No	yes	T	222			222			74			74		
9	~~Clifton Knudson~~	State of Minnesota		SE¼ of NW¼				40		"	"	T	162			162			54			54		
10																								
11	~~Clifton Knudson~~	State of Minnesota		NE¼ of SW¼				40		"	"	T	246			246			82			82		
12	~~L. L. Shoe~~	State of Minnesota		NW¼ of SW¼				~~40~~		"	"	T	~~165~~			~~165~~			~~55~~			~~55~~ Forfeited		
13	State of Minnesota			SW¼ of SW¼																				
14	State of Minnesota			SE¼ of SW¼																				
15																								
16	State of Minnesota			NE¼ of SE¼																				
17	State of Minnesota			NW¼ of SE¼																				
18	State of Minnesota			SW¼ of SE¼																				
19	State of Minnesota			SE¼ of SE¼																				
20																								
								160					795			795			265			265		
													~~Less forfeitures~~ 165			~~165~~			~~55~~			~~55~~		
													630			630			210			210		

Valuations by School Districts as Equalized by Department of Taxation

	Sold for Taxes	District No. ..... Rate ..... Mills (Dollars)	District No. Pososto Rate 19.4 Mills (Dollars)	District No. ..... Rate ..... Mills (Dollars)	District No. ..... Rate ..... Mills (Dollars)	District No. ..... Rate ..... Mills (Dollars)	District No. ..... Rate ..... Mills (Dollars)	Tax including State Homestead ..... Mills ($ cts.)	State Tax on Non-Homestead 5.27 Mills ($ cts.)	Special Taxes ($ cts.)	Total Taxes ($ cts.)		Paid	When Paid Month	Day	Year	Number of Receipt	March Settlement 1955 ($ cts.)	June Settlement 1955 ($ cts.)	Penalty ($ cts.)	November Settlement 1955 ($ cts.)	Penalty ($ cts.)	Collections to First Monday in January 1956 ($ cts.)	Penalty ($ cts.)	Delinquent on First Monday in January 1956 ($ cts.)	Total Delinquent Tax and Penalty ($ cts.)	Remarks
1												1															
2												2															
3												3															
4												4															
5												5															
6												6															
7												7															
8	SOLD FOR TAXES		74					1722	38		1760	8	Forfeited	11	15	55											1760 cancelled
9	SOLD FOR TAXES		54					1256	28		1284	9	Forfeited	11	15	55											1284 cancelled
10												10															
11	SOLD FOR TAXES		82					1908	42		1950	11	Forfeited	11	15	55											1950 cancelled
12												12															
13												13															
14												14															
15												15															
16												16															
17												17															
18												18															
19												19															
20												20															
			216					4886	108		4994																4994 Canc.

Assessment Roll and Tax List of Real Property in the Town of Pento Lake, Cass County, Minnesota, for Taxes for the Year 1954.

*Indicate Type of Property: R-Residential, C-Commercial, I-Industrial, U-Utility, F-Farm

Form 5CD (54) WILLIAM BYRNE PRINTING, MINNEAPOLIS

	In Whose Name Assessed	To Whom Transferred		Description of Property: Subdivision	Sec. or Lot	Town or Block	Rng	Number of Acres of Land (Acres / 1000ths)	No. School District	Indicate Homestead Tax Yes or No	Indicate Agricultural Tax Yes or No	Indicate Type Property	True and Full Valuations: Land Exclusive of Structures and Improvements (Dollars)	Buildings and Other Structures (Dollars)	Machinery Permanently Attached to Real Estate (Dollars)	Total True and Full Value (Dollars)	Assessed Valuations: Rural: Homestead Up to $4,000 20% (Dollars)	Rural: Over $4,000 and Non-Homestead 33⅓% (Dollars)	All Other: Homestead Up to $4,000 25% (Dollars)	All Other: Over $4,000 and Non-Homestead 40% (Dollars)	Machinery Permanently Attached to Real Estate 33⅓% (Dollars)	Total Assessed Value (Dollars)	Total Assessed Value as Equalized by the Board of Review (Dollars)	Final Equalized Value (Dollars)
	State of Minnesota		1	NE¼ of NE¼	36	139	29		30															
	State of Minnesota		2	NW¼ of NE¼																				
	State of Minnesota		3	SW¼ of NE¼																				
	State of Minnesota		4	SE¼ of NE¼																				
			5																					
	State of Minnesota		6	NE¼ of NW¼																				
	State of Minnesota		7	NW¼ of NW¼																				
	State of Minnesota		8	SW¼ of NW¼																				
	State of Minnesota		9	SE¼ of NW¼																				
			10																					
	State of Minnesota		11	NE¼ of SW¼																				
	State of Minnesota		12	NW¼ of SW¼																				
	State of Minnesota		13	~~SW¼ of SW¼~~ Lot 1																				
	Harry & Hildur Sink		14	SE¼ of SW¼				40		no	yes	I	162			162		54				54		
			15																					
	Myrtle Ruby Hardy		16	NE¼ of SE¼				40		yes		F	225	80		305	61					61		
	State of Minnesota		17	NW¼ of SE¼																				
	Harry & Hildur Sink		18	SW¼ of SE¼				40		no		F	174			174		58				58		
	" "		19	SE¼ of SE¼				40		"		F	180			180		60				60		
			20																					
								160					741	80		821	61	172				233		

	Sold for Taxes	Valuations by School Districts as Equalized by Department of Taxation: District No. ..... Rate ..... Mills	District No. 30 Rate 37.7 Mills	District No. ..... Rate ..... Mills	District No. ..... Rate ..... Mills	District No. ..... Rate ..... Mills	District No. ..... Rate ..... Mills	Tax including State Homestead ..... Mills	State Tax on Non-Homestead 52.5 Mills	Special Taxes	Total Taxes	Paid	When Paid Month Day Year	Number of Receipt	March Settlement 1955	June Settlement 1955	Penalty	November Settlement 1955	Penalty	Collections to First Monday in January 1956	Penalty	Delinquent on First Monday in January 1956	Penalty	Total Delinquent Tax and Penalty	Remarks
		Dollars	Dollars	Dollars	Dollars	Dollars	Dollars	$ cts.	$ cts.	$ cts.	$ cts.				$ cts.	$ cts.	$ cts.	$ cts.	$ cts.	$ cts.	$ cts.	$ cts.	$ cts.	$ cts.	
1																									
2																									
3																									
4																									
5																									
6																									
7																									
8																									
9																									
10																									
11																									
12																									
13																									
14		54						1256	14 28		1284	Balance Paid Part Paid	OCT 31 1955 MAY 31 1955	15740 16673		642		642						
15																									
16		$ 61						1420			1420	2nd Half Paid Int Half Paid	OCT 31 1955 MAY 31 1955	15740 16674		710		710						
17																									
18		58						1350	15 30		1380	Balance Paid Part Paid	OCT 31 1955 MAY 31 1955	15740 16673		730		644						
19		60						1396	16 32		1428	Balance Paid Part Paid	OCT 31 1954 MAY 31 1955			714		714						
20																									
		$ 61 172 233						5422	90		5512					2802		2710						

Assessment Roll and Tax List of Real Property in the ..... of .....

*Indicate Type of Property: R-Residential, C-Commer

Form SCD (54) [illegible]

	IN WHOSE NAME ASSESSED	TO WHOM TRANSFERRED		DESCRIPTION OF PROPERTY: SUBDIVISION	Sec. or Lot	Town or Block	Rng	Number of Acres of Land: Acres	100ths	Sec. School District	Indicate Homestead Tax or No	Indicate Agricultural Tax or No	*Indicate Type of Property	TRUE AND FULL VALUATIONS: LAND Exclusive of Structures and Improvements (Dollars)	BUILDINGS and Other Structures (Dollars)	MACHINERY Permanently Attached to Real Estate (Dollars)	TOTAL True and Full Value (Dollars)	RURAL: Homestead Up to $4,000 20% (Dollars)	Over $ and N Homest 33⅓ (Dolla
			1	NE ¼ of NE ¼															
			2	NW ¼ of NE ¼															
			3	SW ¼ of NE ¼															
			4	SE ¼ of NE ¼															
			5																
			6	NE ¼ of NW ¼															
			7	NW ¼ of NW ¼															
			8	SW ¼ of NW ¼															
			9	SE ¼ of NW ¼															
			10																
			11	NE ¼ of SW ¼															
			12	NW ¼ of SW ¼															
			13	SW ¼ of SW ¼															
			14	SE ¼ of SW ¼															
			15																
			16	NE ¼ of SE ¼															
			17	NW ¼ of SE ¼															
			18	SW ¼ of SE ¼															
			19	SE ¼ of SE ¼															
			20																

PAGES 45 THRU 48 BLANK

		District No. ..... Rate ..... Mills	Tax including State Homestead ..... Mills	State Tax on Non-Homestead ..... Mills	SPECIAL TAXES	TOTAL TAXES		PAID	WHEN PAID: Month	Day	Year	Number of Receipt	March Settlement 1955	June Settlement 1955	Penalty	November Settlement 1955	Penalty	Collections to First Monday in January 1956	Penalty	Delinquent on First Monday in January 1956	Total Delinquent Tax and Penalty	REMARKS
		Dollars	$ cts.	$ cts.	$ cts.	$ cts.							$ cts.	$ cts.	$ cts.	$ cts.	$ cts.	$ cts.	$ cts.	$ cts.	$ cts.	
							1															
							2															
							3															
							4															
							5															
							6															
							7															
							8															
							9															
							10															
							11															
							12															
							13															
							14															
							15															
							16															
							17															
							18															
							19															
							20															

Camp Blanche
Lime Camp
Ponto Point
Resource Beach
of East Shore
Fin Fine Beach

Assessment Roll and Tax List of Real Property in the Town of Pinto Lake, Cass County, Minnesota, for Taxes for the Year 1954.

*Indicate Type of Property: R-Residential, C-Commercial, I-Industrial, U-Utility, F-Farm

	In Whose Name Assessed	To Whom Transferred	Description of Property: Subdivision	Sec. or Lot	Town or Block	Reg	Number of Acres of Land: Acres	100ths	Indicate Homestead Yes or No	Indicate Agricultural Yes or No	*Indicate Type of Property	No. School District	True and Full Valuations: Land Exclusive of Structures Improvements	Buildings and Other Structures	Machinery Permanently Attached to Real Estate	Total True and Full Value	Assessed Valuations: Rural: Homestead Up to $1,000 20%	Rural: Over $4,000 and Non-Homestead 33⅓%	All Other: Homestead Up to $1,000 25%	All Other: Over $4,000 and Non-Homestead 40%	Machinery Permanently Attached to Real Estate 33⅓%	Total Assessed Value	Total Assessed Value as Equalized by the Board of Review	Final Equalized Value
			Camp Blanche (All of Govt lot 5 Sec 31. 134.24)										Dollars	Dollars	Dollars	Dollars	Dollars	Dollars	Dollars	Dollars	Dollars	Dollars	Dollars	Dollars
1	Chas F & Blanche Almendinger				1		Lies S 393'		30	no	"	L	20			20				8		8		
2	" " "			1	2					"	"	L	30			30				12		12		
3	" " "			2						"	"	L	30			30				12		12		
4	" " "			3						"	"	L	30			30				12		12		
5	" " "			4						"	"	L	30			30				12		12		
6	" " "			5						"	"	L	34	199		235				94		94		
7	" " "			6						"	"	L	30			30				12		12		
8	" " "			7						"	"	L	30			30				12		12		
9	Otto W & Kate Abel			8					no / yes	"	R		40	100 / 436	NN	576			119	40		159		
10	" "		S. 393' of Blk				Lies S 193'		no	"	L		30			30				12		12		
11	Harry A & Myrtle R. Stultz & Thurston N. & Dora C. Cobb		Lots a	9	2				no	"	C		80	455		535				214		214		
12	" " "		"	1	3				"	"	L		60			60				24		24		
13																								
14																								
15	Harry A & Myrtle R. Stultz & Thurston N. & Dora C. Cobb		W½ of lot 10 lying adjacent to lot 9						"	"	L		5			5				2		2		
16	Otto W & Kate Abel		W½ of lot 8 adjacent to S 393' of Blk 1						yes	"	L		16			16			4			4		
17	Charles F & Blanche M Almendinger		Blk 1 of 1st Add & all 1st Ave.						no	"	L		40			40				16		16		
18	Laurence Diener		S. 193' of Block 1						yes	"	R		8	68		76			19			19		
19																								
20																								
													515	1258		1773			142	482		624		

	Sold for Taxes	Validations by School Districts as Equalized by Department of Taxation: District No. ..... Rate ..... Mills	Dollars	District No. ..... Rate ..... Mills	Dollars	District No. 1 Rate 20 Mills / 25.0 Mills	Dollars	District No. ..... Rate ..... Mills	Dollars	District No. ..... Rate ..... Mills	Dollars	District No. ..... Rate ..... Mills	Dollars	Tax including State Homestead ..... Mills	$	cts.	State Tax on Non-Homestead 6 Mills	$	cts.	Special Taxes	$	cts.	Total Taxes	$	cts.
1						8								206		04							210		
2						12								310		06							316		
3						12								310		06							316		
4						12								310		06							316		
5						12								310		06							316		
6						94								2422		50							2472		
7						12								310		06							316		
8						12								310		06							316		
9						H 119 / 40								4096		20							4116		
10						12								310		06							316		
11						214								5514		112							5626		
12						24								618		12							630		
13																									
14																									
15						52											52		-				52		
16						H 4								104									104		
17						16								412		08							420		
18						H 19								490									490		
19																									
20																									
						H 1452 / H 942 / 624								16084		248							16332		

	Paid	When Paid: Month	Day	Year	Number of Receipt	March Settlement 1955	$	cts.	June Settlement 1955	$	cts.	Penalty	$	cts.	November Settlement 1955	$	cts.	Penalty	$	cts.	Collections to First Monday in January 1956	$	cts.	Penalty	$	cts.	Delinquent on First Monday in January 1956	$	cts.	Total Delinquent Tax and Penalty	$	cts.	Remarks
1	PAID IN FULL	MAY 3 1	1955		10695				210																								
2	2nd Half Paid / 1st Half Paid	OCT 11 / MAY 3 1	1955 / 1955						158						158																		
3	2nd Half Paid / 1st Half Paid	OCT 11 / MAY 3 1	1955 / 1955		10694				158						158																		
4	2nd Half Paid / 1st Half Paid	OCT 11 / MAY 3 1	1955 / 1955		14006				158						158																		
5	2nd Half Paid / 1st Half Paid	OCT 11 / MAY 3 1	1955 / 1955						158						158																		
6	2nd Half Paid / 1st Half Paid	OCT 11 / MAY 3 1	1955 / 1955						1236						1236																		
7	2nd Half Paid / 1st Half Paid	OCT 11 / MAY 3 1	1955 / 1955	14006 / 10694					158						158																		
8	2nd Half Paid / 1st Half Paid	OCT 11 / MAY 3 1	1955 / 1955	14006 / 10694					158						158																		
9	1st Half Paid / 2nd Half Paid / PAID IN FULL	MAY 1 2 / OCT 5 / OCT 5	1955 / 1955 / 1955	5820 / 13440 / 13941					2058						2058																		
10									316																								
11	2nd Half Paid / 1st Half Paid	AUG 2 / MAY 3 1	1955 / 1955	11236					2813						2813																		
12	2nd Half Paid / 1st Half Paid	AUG 2 / MAY 3 1	1955 / 1955	11236 / 10696					315						315																		
13																																	
14																																	
15	2nd Half Paid / 1st Half Paid	AUG 2 / MAY 3 1	1955 / 1955	11236 / 10696					26						26																		
16	1st Half Paid / 2nd Half Paid	MAY 1 2 / OCT 5	1955 / 1955	5820 / 13440					52						52																		
17	PAID IN FULL	MAY 3 1	1955	10695					420																								
18	PAID IN FULL	MAY 1 2	1955	5619					490																								
19																																	
20																																	
									8568						7764																		

Camp Blanche

Pinto North Store, Pinne Camp, 31, Pinto Point, Bonanza Beach, Pt. of East Shore Pine Beach

Assessment Roll and Tax List of Real Property in the Town of Pronto Lake, Cass County, Minnesota, for Taxes for the Year 1954.

*Indicate Type of Property: R-Residential, C-Commercial, I-Industrial, U-Utility, F-Farm

Form SC (54) BELLER-DAVIS COMPANY, MINNEAPOLIS

	In Whose Name Assessed	To Whom Transferred	Description of Property: Subdivision	Sec. or Lot	Town or Block	Rng	Number of Acres of Land (Acres / 100ths)	Indicate Homestead Tax or No	Indicate Agricultural Tax or No	*Indicate Type of Property	No. School District	True and Full Valuations: Land Exclusive of Structures and Improvements	Buildings and Other Structures	Machinery Permanently Attached to Real Estate	Total True and Full Value	Assessed Valuations: Rural: Homestead Up to $4,000 20%	Rural: Over $4,000 and Non-Homestead 33⅓%	All Other: Homestead Up to $4,000 25%	All Other: Over $4,000 and Non-Homestead 40%	Machinery Permanently Attached to Real Estate 33⅓%	Total Assessed Value	Total Assessed Value as Equalized by the Board of Review	Final Equalized Value	Camp Blanche	Kinne Camp
												Dollars	Dollars	Dollars	Dollars	Dollars	Dollars	Dollars	Dollars	Dollars	Dollars	Dollars	Dollars		
1	Ena H. + Alexander M. Duff		E 33' of N 150' of Lot 1	1				30 yes	no	L		8			8			2			2				
2	" " "			1				"	"	R		20	200		220			55			55				
3	" " "			2				"	"	L		20			20			5			5				
4	Walter L. + Alice S. Chapman			3				no	"	L		20	80		100				40		40				
5	Leo + Ada R. Chapman + Walter Chapman			4				yes	"	R		20	200		220			55			55				
6	E. T. Dunlap Mary E. Peterson, Sole		E. Dunlap + Bessie Hyland	5				no	"	L		21	204		225				90		90				
7	Edith A. Tull			6				"	"	L		21	449		470				188		188				
8	Florence L. Martin + Mary K. Dines			7				"	"	L		21	174		195				78		78				
9	Lulu B. Janson + Genevieve R. Johnson			8				"	"	L		21	324		345				138		138				
10	Robert O. + Roberta Swanson			9				"	"	L		20	425		445				178		178				
11	Calvin + Alice Mae Schmidt ~~Harold R. + Rose Lucas~~			10				"	"	L		21	134		155				62		62				
12	Harold R. + Rose C. Lucas			11				"	"	L		20	220		240				96		96				
13	Frederick + Minnie Hokage			12				"	"	L		21	99		120				48		48				
14	" "			13				"	"	L		20			20				8		8				
15	William + Evelyn M. Scanlon			14				"	"	L		20			20				8		8				
16	Cecelia Fiesl			15				"	"	L		21	144		165				66		66				
17	Thomas D. + Frances C. Ferguson			16				"	"	L		21	99		120				48		48				
18	Paul B. + Frances E. Loomis			17				"	"	L		20	130		150				60		60				
19	J. W. Lamberton			18				"	"	L		21	84		105				42		42				
20																									
												377	2966		3343			117	1150		1267				

	Sold for Taxes	Validations by School Districts as Equalized by Department of Taxation: District No. ..... Rate ..... Mills	District No. ..... Rate ..... Mills	District No. ..... Rate ..... Mills	District No. 1 Rate 4 Mills	District No. ..... Rate ..... Mills	District No. ..... Rate ..... Mills	Tax including State Homestead ..... Mills	State Tax on Non-Homestead 5.50 Mills	Special Taxes	Total Taxes	Paid	When Paid (Month Day Year)	Number of Receipt	March Settlement 1955	June Settlement 1955	Penalty	November Settlement 1955	Penalty	Collections to First Monday in January 1956	Penalty	Delinquent on First Monday in January 1956	Penalty	Total Delinquent Tax and Penalty	Remarks
		Dollars	Dollars	Dollars	Dollars	Dollars	Dollars	$ cts.	$ cts.	$ cts.	$ cts.				$ cts.	$ cts.	$ cts.	$ cts.	$ cts.	$ cts.	$ cts.	$ cts.	$ cts.	$ cts.	
1					4 2			52			52	1	PAID IN FULL MAY 18 1955			52									
2					4 55			1416			1416	2	PAID IN FULL MAY 18 1955	5315		1416									
3					4 5			125			125	3	PAID IN FULL MAY 18 1955			125									
4					40			1030	20		1050	4	PAID IN FULL MAY 31 1955	10677		1050									
5					4 55			1416			1416	5	PAID IN FULL JAN 27 1955	166	1416										
6					90			2318	46		2364	6	PAID IN FULL MAY 31 1955	10698		2364									
7					178			4844	98		4942	7	PAID IN FULL MAY 31 1955	10699		4942									
8					74			2010	40		2050	8	PAID IN FULL FEB 23 1955	3562	2050										
9					138			3556	72		3628	9	PAID IN FULL MAY 31 1955	10700		3628									
10					178			4586	92		4678	10	PAID IN FULL MAY 31 1955	10701		4678									
11					62			1598	32		1630	11	Balance Due OCT 31 1955 / Part Paid MAY 31 1955	13323 / 10702		900		730							
12					96			2474	50		2524	12	PAID IN FULL MAY 31 1955	10703		2524									
13					48			1236	26		1262	13	PAID IN FULL MAY 31 1955	10704		1262									
14					8			206	04		210	14	PAID IN FULL MAY 31 1955			310									4 acres
15					8			206	04		210	15	PAID IN FULL MAY 31 1955	10705		210									
16					66			1700	34		1734	16	2nd Half Paid OCT 21 1955 / 1st Half Paid MAY 31 1955	14445 / 10706		867		867							
17					48			1236	26		1262	17	PAID IN FULL FEB 18 1956	1442	1262										
18					60			1546	32		1578	18	PAID IN FULL MAY 31 1955	10707		1578									
19					42			1082	22		1104	19	PAID IN FULL MAY 31 1955	10708		1104									
20												20													
					$117 / 1150 / 1267			32640	598		33238				4197	27013		1597							

Pronto North Shore | Shady Wood | Pronto Point | Sunnyside Beach | Part of Pine Beach | Part of East Shore Acres

Assessment Roll and Tax List of Real Property in the Town of Ponto Lake, Cass County, Minnesota, for Taxes for the Year 1954.

*Indicate Type of Property: R - Residential, C - Commercial, I - Industrial, U - Utility, F - Farm

Form SC (54) WILLIS-DAVIS COMPANY, MINNEAPOLIS

	IN WHOSE NAME ASSESSED	TO WHOM TRANSFERRED	DESCRIPTION OF PROPERTY: SUBDIVISION	Sec. or Lot	Town or Block	Rng	Number of Acres of Land: Acres	100ths	No. School District	Indicates Homestead Tax or No	Indicates Agricultural Tax or No	* Indicates Type of Property	TRUE AND FULL VALUATIONS: LAND Exclusive of Structures and Improvements	BUILDINGS and Other Structures	MACHINERY Permanently Attached to Real Estate	TOTAL True and Full Value	ASSESSED VALUATIONS: RURAL: Homestead Up to $4,000 20%	Over $4,000 and Non-Homestead 33⅓%	ALL OTHER: Homestead Up to $4,000 25%	Over $4,000 and Non-Homestead 40%	MACHINERY Permanently Attached to Real Estate 33⅓%	TOTAL ASSESSED VALUE	Total Assessed Value as Equalized by Board of Review	FINAL EQUALIZED VALUE
													Dollars	Dollars	Dollars	Dollars	Dollars	Dollars	Dollars	Dollars	Dollars	Dollars	Dollars	Dollars
1	Geo J Schottler		Ponto Point (Lots 3 & 4 Sec 4-138-29)	1	1				30	No	No	L	20			20				8		8		
2	"			2					"	"	"	L	20			20				8		8		
3	"			3					"	"	"	L	20			20				8		8		
4	"			4					"	"	"	L	20			20				8		8		
5	"			5					"	"	"	L	20			20				8		8		
6	"			6					"	"	"	L	20			20				8		8		
7	"			7					"	"	"	L	20			20				8		8		
8	"			8					"	"	"	L	20			20				8		8		
9	Katie Miller			1	2				"	"	"	L	20	150		170				68		68		
10	Charles W. Miller			2					"	"	"	E	20			20				8		8		
11	Mrs E. Schottler			3					"	"	"	L	20			20				8		8		
12	"			4					"	"	"	L	20			20				8		8		
13	"			5					"	"	"	L	20			20				8		8		
14	George J Schottler			6					"	"	"	L	20			20				8		8		
15	"			7					"	"	"	L	20			20				8		8		
16	Kenneth B. Schottler			8					"	"	"	L	20			20				8		8		
17	"			9					"	"	"	L	20			20				8		8		
18	Robert Moore + Dolores V. Moore			10					"	"	"	L	21	99		120				48		48		
19	R. J. Henderson			11					"	"	"	L	20	110		130				52		52		
20	"		Start	12					"	"	"	L	20			20				8		8		
													401	359		760				304		304		

	SOLD FOR TAXES	VALUATIONS BY SCHOOL DISTRICTS AS EQUALIZED BY DEPARTMENT OF TAXATION: District No. ..... Rate ..... Mills	District No. ..... Rate ..... Mills	District No. ..... Rate ..... Mills	District No. 96 Rate 25 Mills	District No. ..... Rate ..... Mills	District No. ..... Rate ..... Mills	Tax including State Homestead ..... Mills	State Tax on Non-Homestead ..... Mills	SPECIAL TAXES	TOTAL TAXES	PAID	WHEN PAID: Month	Day	Year	Number of Receipt	March Settlement 1955	June Settlement 1955	Penalty	November Settlement 1955	Penalty	Collections to First Monday in January 1956	Penalty	Delinquent on First Monday in January 1956	Penalty	Total Delinquent Tax and Penalty	REMARKS
		Dollars	Dollars	Dollars	Dollars	Dollars	Dollars	$ cts.	$ cts.	$ cts.	$ cts.						$ cts.	$ cts.	$ cts.	$ cts.	$ cts.	$ cts.	$ cts.	$ cts.	$ cts.	$ cts.	
1					8			206	04		210	1 PAID IN FULL	MAY 31	1955				210								
2					8			206	04		210	2 PAID IN FULL	MAY 31	1955				210								
3					8			206	04		210	3 PAID IN FULL	MAY 31	1955				210								
4					8			206	04		210	4 PAID IN FULL	MAY 31	1955				210								
5					8			206	04		210	5 PAID IN FULL	MAY 31	1955	10709			210								
6					8			206	04		210	6 PAID IN FULL	MAY 31	1955				210								
7					8			206	04		210	7 PAID IN FULL	MAY 31	1955				210								
8					8			206	04		210	8 PAID IN FULL	MAY 31	1955				210								
9					68			1752	36		1788	9 Paid Prior	FEB 18	1955	1397		420									
10								206	04		210	10 Balance Paid	FEB 25	1955	2111		1578									
11					8			206	04		210	11 PAID IN FULL	MAY 31	1955				210								
12					8			206	04		210	12 PAID IN FULL	MAY 31	1955	10710			210								
13					8			206	04		210	13 PAID IN FULL	MAY 31	1955				210								
14					8			206	04		210	14 PAID IN FULL	MAY 31	1955	10711			210								
15					8			206	04		210	15 PAID IN FULL	MAY 31	1955				210								
16					8			206	04		210	16 PAID IN FULL	MAY 31	1955	10712			210								
17					8			206	04		210	17 PAID IN FULL	MAY 31	1955				210								
18	SOLD FOR TAXES				48			1206	26		1262	18 PAID IN FULL	DEC 2	1955	16056							1262	100			
19					52			1340	28		1368	19 PAID IN FULL	MAY 31	1955	10713			1368								
20					8			206	04		210	20 PAID IN FULL	MAY 31	1955				210								
					304			7830	158		7988						1998	4728				1262					

Assessment Roll and Tax List of Real Property in the Town of Ponto Lake, Cass County, Minnesota, for Taxes for the Year 1954.

*Indicate Type of Property: R-Residential, C-Commercial, I-Industrial, U-Utility, F-Farm

Form SC (54) MILLER-DAVIS COMPANY, MINNEAPOLIS

	IN WHOSE NAME ASSESSED	TO WHOM TRANSFERRED	DESCRIPTION OF PROPERTY: SUBDIVISION	Sec. or Lot	Town or Block	Rng	Number of Acres of Land: Acres	100ths	No. School District	Indicate Homestead Tax Yes or No	Indicate Agricultural Tax Yes or No	*Indicate Type of Property	TRUE AND FULL VALUATIONS: LAND Exclusive of Structures and Improvements	BUILDINGS and Other Structures	MACHINERY Permanently Attached to Real Estate	TOTAL True and Full Value	ASSESSED VALUATIONS: RURAL: Homestead Up to $4,000 20%	RURAL: Over $4,000 and Non-Homestead 33⅓%	ALL OTHER: Homestead Up to $4,000 25%	ALL OTHER: Over $4,000 and Non-Homestead 40%	MACHINERY Permanently Attached to Real Estate 33⅓%	TOTAL ASSESSED VALUE	Total Assessed Value as Equalized by the Board of Review	FINAL EQUALIZED VALUE
							Acres	100ths					Dollars	Dollars	Dollars	Dollars	Dollars	Dollars	Dollars	Dollars	Dollars	Dollars	Dollars	Dollars
1	Sterling F. Sargent & Lilian ~~Bushey~~ Bushey		Ponto Point	Wt of	12	2			30	no	no	L	20			20				8		8		
2	" " "			13						"	"	L	21	219		240				96		96		
3	Guy B. & Blanche A. Williams			14						"	"	L	21	99		120				48		48		
4	" " "			15						"	"	L	20			20				8		8		
5	Steve L. & Juanita M. Sargent			16						yes	"	R	21	179		200			50			50		
	~~Jennie L. Frohbeck & Frohbeck~~		~~Outlot~~		17	Rec S. 92 ft				no	"	L	21	134		155				62		62		
	" " "				18					"	"	L	20			20				8		8		
8	George F. Schottler		Outlot	2						"	"	L	20	120		140				56		56		
9																								
10	Steve L. & Juanita M. Sargent		S 92 ft of Lot	17	2					no	"	L	9			9		3				3		
11																								
12																								
13																								
14																								
15																								
16																								
17																								
18																								
19																								
20													173	761		934		3	50	286		339		

	SOLD FOR TAXES	VALUATIONS BY SCHOOL DISTRICTS AS EQUALIZED BY DEPARTMENT OF TAXATION: District No.... Rate..... Mills	District No.... Rate..... Mills	District No.... Rate..... Mills	District No.... Rate..... Mills	District No.... Rate..... Mills	District No.... Rate..... Mills	Tax including State Homestead ..... Mills	State Tax on Non-Homestead ..... Mills	SPECIAL TAXES	TOTAL TAXES		PAID	WHEN PAID	Number of Receipt	March Settlement 1953	June Settlement 1953	Penalty	November Settlement 1953	Penalty	Collections to First Monday in January 1956	Penalty	Delinquent on First Monday in January 1956	Penalty	Total Delinquent Tax and Penalty	REMARKS
		Dollars	Dollars	Dollars	Dollars	Dollars	Dollars	$ cts.	$ cts.	$ cts.	$ cts.			Month Day Year		$ cts.	$ cts.	$ cts.	$ cts.	$ cts.	$ cts.	$ cts.	$ cts.	$ cts.	$ cts.	
1					8			206	04		210	1	PAID IN FULL	MAY 31 1955	10714		210									
2					96			2474	50		2524	2	PAID IN FULL	MAY 31 1955			2524									
3					48			1236	26		1262	3	PAID IN FULL	MAY 31 1955	10731		1262									
4					8			206	04		210	4	PAID IN FULL	MAY 31 1955			210									
5				4 50				1238			1288	5	PAID IN FULL	FEB 28 1955	24201	1288										
6					62			1598	32		1630	6	PAID IN FULL	MAY 31 1955	10715		1630									
7					8			206	04		210	7	PAID IN FULL	MAY 31 1955			210									
8					56			1442	30		1472	8	PAID IN FULL	MAY 31 1955	10707		1472									
9												9														
10					3			78	02		80	10	PAID IN FULL	MAY 31 1955	7703		80									
11												11														
12												12														
13												13														
14												14														
15												15														
16												16														
17												17														
18												18														
19												19														
20				# 50				1339	52		1886	20				1288	7598									
				284																						
				334																						

Assessment Roll and Tax List of Real Property in the Town of Pontedale, Cass County, Minnesota, for Taxes for the Year 1954.

*Indicate Type of Property: R - Residential, C - Commercial, I - Industrial, U - Utility, F - Farm

Form SC (54) MILLER-DAVIS COMPANY, MINNEAPOLIS

	IN WHOSE NAME ASSESSED	TO WHOM TRANSFERRED	DESCRIPTION OF PROPERTY: SUBDIVISION	Sec. or Lot	Town or Block	Rng	Number of Acres of Land: Acres	100ths	Indicate Homestead Tax w Ho	Indicate Anti-Homestead Tax w An	*Indicate Type of Property	No. School District	TRUE AND FULL VALUATIONS: LAND Exclusive of Structures and Improvements	BUILDINGS and Other Structures	MACHINERY Permanently Attached to Real Estate	TOTAL True and Full Value	ASSESSED VALUATIONS: RURAL: Homestead Up to $4,000 20%	RURAL: Other $4,000 and Non-Homestead 33⅓%	ALL OTHER: Homestead Up to $4,000 25%	ALL OTHER: Other $4,000 and Non-Homestead 40%	ALL OTHER: MACHINERY Permanently Attached to Real Estate 33⅓%	TOTAL ASSESSED VALUE	Total Assessed Valuation Equalized by the Board of Review	FINAL EQUALIZED VALUE
													Dollars	Dollars	Dollars	Dollars	Dollars	Dollars	Dollars	Dollars	Dollars	Dollars	Dollars	Dollars
Camp Blanche	Arthur O. & Luella K. Anderson		Mapque Beach (8.4 ac. Lot 1 Sec. 30-134-29) 1						30	yes	R		20			20			5			5		
Kinne Camp	"	"	2							no	R		20	500		520			130			130		
	"	"	3							no	R		20			20			5			5		
	"	"	4							no	L		20	75		95				38		38		
	"	"	5							yes	R		20			20			5			5		
Pontedale Point	John J. & Marie Wimann		6							no	L		20	85		105				42		42		
	Arthur O. & Luella K. Anderson		7								L		20			20				8		8		
	"	"	8								L		20			20				8		8		
	"	"	9								L		20	80		100				40		40		
	"	"	10								L		20			20				8		8		
Hepanoe Beach	"	"	11								L		20	75		95				38		38		
	"	"	12								L		20			20				8		8		
	"	"	13								L		20	70		90				36		36		
	"	"	14								L		20			20				8		8		
	"	"	15								L		20	100		120				48		48		
	"	"	16								L		20			20				8		8		
	"	"	17								L		20	100		120				48		48		
	"	"	18								L		20			20				8		8		
	"	"	19								L		20	75		95				38		38		
	"	"	20								L		20	75		95				38		38		
													400	1235		1635			145	422		567		

	SOLD FOR TAXES	VALUATIONS BY SCHOOL DISTRICTS AS EQUALIZED BY DEPARTMENT OF TAXATION: District No. ..... Rate ..... Mills	District No. ..... Rate ..... Mills	District No. ..... Rate ..... Mills	District No. ..... Rate ..... Mills	District No. ..... Rate ..... Mills	District No. ..... Rate ..... Mills	Tax including State Homestead ..... Mills	State Tax on Non-Homestead 5.7 ..... Mills	SPECIAL TAXES	TOTAL TAXES		PAID	WHEN PAID: Month Day Year	Number of Receipt	March Settlement 1955	June Settlement 1955	Penalty	November Settlement 1955	Penalty	Collections to First Monday in January 1956	Penalty	Delinquent on First Monday in January 1956	Penalty	Total Delinquent Tax and Penalty	REMARKS
		Dollars	Dollars	Dollars	Dollars	Dollars	Dollars	$ cts.	$ cts.	$ cts.	$ cts.					$ cts.	$ cts.	$ cts.	$ cts.	$ cts.	$ cts.	$ cts.	$ cts.	$ cts.	$ cts.	
1					5			128			128	1	2nd Half Paid 1st Half Paid	AUG 30 1955 MAY 31 1955			64		64						
2					130			3350			3350	2	2nd Half Paid 1st Half Paid	AUG 30 1955 MAY 31 1955			1675		1675						
3					5			128			128	3	2nd Half Paid 1st Half Paid	AUG 30 1955 MAY 31 1955	10676		64		64						
4					38		20	978			998	4	2nd Half Paid 1st Half Paid	AUG 30 1955 MAY 31 1955	3391		499		499						
5					5			128			128	5	2nd Half Paid 1st Half Paid	AUG 30 1955 MAY 31 1955			64		64						
6					42		22	1082			1104	6	PAID IN FULL 2nd Half Paid	MAY 31 1955 AUG 30 1955	10716		1104								
7					8		04	206			210	7	2nd Half Paid 1st Half Paid	AUG 30 1955 MAY 31 1955			105		105						
8					8		04	206			210	8	2nd Half Paid 1st Half Paid	AUG 30 1955 MAY 31 1955			105		105						
9					40		20	1030			1050	9	2nd Half Paid 1st Half Paid	AUG 30 1955 MAY 31 1955			525		525						
10					8		04	206			210	10	2nd Half Paid 1st Half Paid	AUG 30 1955 MAY 31 1955			105		105						
11					38		20	978			998	11	2nd Half Paid 1st Half Paid	AUG 30 1955 MAY 31 1955			499		499						
12					8		04	206			210	12	2nd Half Paid 1st Half Paid	AUG 30 1955 MAY 31 1955			105		105						
13					36		18	928			946	13	2nd Half Paid 1st Half Paid	AUG 30 1955 MAY 31 1955	3391		473		473						
14					8		04	206			210	14	2nd Half Paid 1st Half Paid	AUG 30 1955 MAY 31 1955	10676		105		105						
15					48		26	1236			1262	15	2nd Half Paid 1st Half Paid	AUG 30 1955 MAY 31 1955			631		631						
16					8		04	206			210	16	2nd Half Paid 1st Half Paid	AUG 30 1955 MAY 31 1955			105		105						
17					48		26	1236			1262	17	2nd Half Paid 1st Half Paid	AUG 30 1955 MAY 31 1955			631		631						
18					8		04	206			210	18	2nd Half Paid 1st Half Paid	AUG 30 1955 MAY 31 1955			105		105						
19					38		20	978			998	19	2nd Half Paid 1st Half Paid	AUG 30 1955 MAY 31 1955			499		499						
20					38		20	978			998	20	2nd Half Paid 1st Half Paid	AUG 30 1955 MAY 31 1955			499		499						
					145 422 567			14600	222		14822						7962		6757							

Assessment Roll and Tax List of Real Property in the Town of Pente Lake, Cass County, Minnesota, for Taxes for the Year 1954.

*Indicate Type of Property: R - Residential, C - Commercial, I - Industrial, U - Utility, F - Farm

Form SC (54) MILLS-DAVIS COMPANY, MINNEAPOLIS

	IN WHOSE NAME ASSESSED	TO WHOM TRANSFERRED	DESCRIPTION OF PROPERTY: SUBDIVISION	Sec. or Lot	Town of Block	Rng	Number of Acres of Land (Acres / 100ths)	No. School District	Indicate Homestead Tax or No	Indicate Agricultural Tax or No	* Indicate Type of Property	TRUE AND FULL VALUATIONS: LAND Exclusive of Structures and Improvements (Dollars)	BUILDINGS and Other Structures (Dollars)	MACHINERY Permanently Attached to Real Estate (Dollars)	TOTAL True and Full Value (Dollars)	ASSESSED VALUATIONS: RURAL: Homestead Up to $4,000 20% (Dollars)	RURAL: Over $4,000 and Non-Homestead 33⅓% (Dollars)	ALL OTHER: Homestead Up to $4,000 25% (Dollars)	ALL OTHER: Over $4,000 and Non-Homestead 40% (Dollars)	MACHINERY Permanently Attached to Real Estate 33⅓% (Dollars)	TOTAL ASSESSED VALUE (Dollars)	Total Assessed Value as Equalized by Board of Review (Dollars)	FINAL EQUALIZED VALUE (Dollars)
1	Arthur O. + Lillian K. Anderson		Nopeme Beach	21				50	710	NP	L	20	60		80				32		32		
2	"	"		22					"	"	L	20	75		95				38		38		
3																							
4																							
5																							
6																							
7																							
8																							
9																							
10																							
11																							
12																							
13																							
14																							
15																							
16																							
17																							
18																							
19																							
20																							
												40	135		175				70		70		

	SOLD FOR TAXES	VALUATIONS BY SCHOOL DISTRICTS AS EQUALIZED BY DEPARTMENT OF TAXATION: District No. ..... Rate ..... Mills (Dollars)	District No. ..... Rate ..... Mills (Dollars)	District No. ..... Rate ..... Mills (Dollars)	District No. ..... Rate ..... Mills (Dollars)	District No. ..... Rate ..... Mills (Dollars)	District No. ..... Rate ..... Mills (Dollars)	Tax including State Homestead ..... Mills ($ cts.)	State Tax on Non-Homestead 5 ..... Mills ($ cts.)	SPECIAL TAXES ($ cts.)	TOTAL TAXES ($ cts.)		PAID	WHEN PAID (Month Day Year)	Number of Receipt	March Settlement 1955 ($ cts.)	June Settlement 1955 ($ cts.)	Penalty ($ cts.)	November Settlement 1955 ($ cts.)	Penalty ($ cts.)	Collections to First Monday in January 1956 ($ cts.)	Penalty ($ cts.)	Delinquent on First Monday in January 1956 ($ cts.)	Penalty ($ cts.)	Total Delinquent Tax and Penalty ($ cts.)	REMARKS
1				32				8.24	16		8.40		2nd Half Paid	AUG 30 1955	33971		4.20		4.20						
2				38				9.78	20		9.98		1st Half Paid	AUG 30 1955	33676		4.99		4.99						
3																									
4																									
5																									
6																									
7																									
8																									
9																									
10																									
11																									
12																									
13																									
14																									
15																									
16																									
17																									
18																									
19																									
20				70				18.02	36		18.38						9.19		9.19						

Assessment Roll and Tax List of Real Property in the Town of Ponto Lake, Cass County, Minnesota, for Taxes for the Year 1954.

*Indicate Type of Property: R - Residential, C - Commercial, I - Industrial, U - Utility, F - Farm

Form SC (54) 10-20-54 50,000 COUNTY, MINNESOTA

	IN WHOSE NAME ASSESSED	TO WHOM TRANSFERRED	DESCRIPTION OF PROPERTY: Subdivision	Sec. or Lot	Town or Block	Rng	Number of Acres of Land: Acres	100ths	Indicate Homestead Yes or No	Indicate Agricultural Yes or No	* Indicate Type of Property	No. School District	TRUE AND FULL VALUATIONS: LAND Exclusive of Buildings and Improvements	BUILDINGS and Other Structures	MACHINERY Permanently Attached to Real Estate	TOTAL True and Full Value	ASSESSED VALUATIONS: RURAL: Homestead Up to $4,000 20%	RURAL: Over $4,000 and Non-Homestead 33 1/3%	ALL OTHER: Homestead Up to $4,000 25%	ALL OTHER: Over $4,000 and Non-Homestead 40%	MACHINERY Permanently Attached to Real Estate 33 1/3%	TOTAL ASSESSED VALUE	Total Assessed Value as Equalized by the Board of Review	FINAL EQUALIZED VALUE
													Dollars	Dollars	Dollars	Dollars	Dollars	Dollars	Dollars	Dollars	Dollars	Dollars	Dollars	Dollars
1	Denver A. & Dorothy C. Baldwin	" "	Plat of East Shore (Part of Lot 4 dec. 10-19-29)	1					30	NO	NO	L	20			20				8		8		
2	" "	" "		2						"	"	L	20	140		160				64		64		
3	" "	" "		3						"	"	L	20			20				8		8		
4	Charles & Lillie Brown			4						"	"	L	20			20				8		8		
5	" "	" "		5						"	"	L	21	379		400				160		160		
6	~~Charles H. & Lillie I. Brown~~	Earl J. & Thelma M. Ashmore		6						"	"	L	20			20				8		8		
7	" "	" "		7						"	"	L	20			20				8		8		
8	Charles H. & Lillie I. Brown			8						"	"	L	20			20				8		8		
9	" "	" "		9						"	"	L	20			20				8		8		
10	" "	" "		10						"	"	L	20			20				8		8		
11	" "	" "		11						"	"	L	20			20				8		8		
12	Neil & Lillian Cherry			12						"	"	L	20			20				8		8		
13	" "	" "		13						"	"	L	20			20				8		8		
14	Addie E. & Melvin C. Woodworth			14						"	"	L	21	69		90				36		36		
15	" "	" "		15						"	"	L	20	500		520				208		208		
16	" "	" "		16						"	"	L	20			20				8		8		
17	" "	" "		17						"	"	L	20			20				8		8		
18	Stephen O. Oelting & Rae Oelting			18						"	"	L	20			20				8		8		
19	" "	" "		19						"	"	L	20	200		220				88		88		
20																								
													382	1288		1670				668		668		

	SOLD FOR TAXES	VALUATIONS BY SCHOOL DISTRICTS AS EQUALIZED BY DEPARTMENT OF TAXATION: District No., Rate, Mills	District No., Rate, Mills	District No., Rate, Mills	District No. 2, Rate 33 1/3, Mills	District No., Rate, Mills	District No., Rate, Mills	Tax including State Homestead Mills	State Tax on Non-Homestead Mills	SPECIAL TAXES	TOTAL TAXES		PAID	WHEN PAID Month Day Year	Number of Receipt	March Settlement 1953	June Settlement 1953	Penalty	November Settlement 1953	Penalty	Collections to First Monday in January 1956	Penalty	Delinquent on First Monday in January 1956	Penalty	Total Delinquent Tax and Penalty	REMARKS
		Dollars	Dollars	Dollars	Dollars	Dollars	Dollars	$ cts.	$ cts.	$ cts.	$ cts.					$ cts.	$ cts.	$ cts.	$ cts.	$ cts.	$ cts.	$ cts.	$ cts.	$ cts.	$ cts.	
1					1			206	04		210	1	2nd Half Paid 1st Half Paid	OCT 31 1955 MAY 31 1955			105		105							
2					64			1648	34		1682	2	2nd Half Paid 1st Half Paid	OCT 31 1955 MAY 31 1955	15796 10717		841		841							
3					1			206	04		210	3	2nd Half Paid 1st Half Paid	OCT 31 1955 MAY 31 1955			105		105							
4					1			206	04		210	4	PAID IN FULL	MAY 24 1955												
5					160			4122	84		4206	5	PAID IN FULL	MAY 24 1955												
6					1			206	04		210	6	PAID IN FULL	MAY 24 1955												
7					1			206	04		210	7	PAID IN FULL	MAY 24 1955												
8					1			206	04		210	8	PAID IN FULL	MAY 24 1955	5877		5476									
9					1			206	04		210	9	PAID IN FULL	MAY 24 1955												
10					1			206	04		210	10	PAID IN FULL	MAY 24 1955												
11					1			206	04		210	11	PAID IN FULL	MAY 24 1955												
12					1			206	04		210	12	PAID IN FULL	APR 2 1955	5876		420									
13					1			206	04		210	13	PAID IN FULL	APR 2 1955												
14					36			928	18		946	14	Deferred Fund Part Paid	AUG 10 1955 MAY 31 1955			473		473							
15					248			5358	54 108		5466	15	Deferred Fund Part Paid	AUG 10 1955 MAY 31 1955	13323		1733		3733							
16					1			206	4 8		214	16	Deferred Fund Part Paid	AUG 10 1955 MAY 31 1955	10719		107		107							
17					1			206	4 8		214	17	Deferred Fund Part Paid	AUG 10 1955 MAY 31 1955			107		107							
18					1			206	8		214	18	PAID IN FULL	MAY 31 1955	10714		214									
19					88			2268	46		2314	19	PAID IN FULL	MAY 31 1955			2314									
20												20														
					668			17208	358		17566						12095		5471							

Camp Blanche | Kinne Camp | Ponto Point | Kones Bench | Plat of Lab Shore | Ponto North Shore | Shady Wood Shore | Sandgrass Lab Adm. | East Shore | Grass End Adm. | Ada Pine Bench

Assessment Roll and Tax List of Real Property in the Town of Ponto Lake, Cass County, Minnesota, for Taxes for the Year 1954.

*Indicate Type of Property: R-Residential, C-Commercial, I-Industrial, U-Utility, F-Farm

Form 3C (54) MILLS-DAVIS PRINTING, MINNEAPOLIS

	In Whose Name Assessed	To Whom Transferred	Description of Property: Subdivision	Sec. or Lot	Town or Block	Rng	Number of Acres of Land: Acres	100ths	No. School District	Indicates Homestead Tax or No	Indicates Agricultural Tax or No	* Indicates Type of Property	True and Full Valuations: Land Exclusive of Structures and Improvements	Buildings and Other Structures	Machinery Permanently Attached to Real Estate	Total True and Full Value	Assessed Valuations: Rural: Homestead Up to $4,000 20%	Rural: Over $4,000 and Non-Homestead 33⅓%	All Other: Homestead Up to $4,000 25%	All Other: Over $4,000 and Non-Homestead 40%	Machinery Permanently Attached to Real Estate 33⅓%	Total Assessed Value	Total Assessed Value as Equalized by the Board of Review	Final Equalized Value
													Dollars	Dollars	Dollars	Dollars	Dollars	Dollars	Dollars	Dollars	Dollars	Dollars	Dollars	Dollars
1	Marion & Marion O. Wabouil		East Shore	20					30	NO	NO	L	20			20				8		8		
2	" "			21						"	"	L	20			20				8		8		
3	" "			22						"	"	L	20			20				8		8		
4	" "	Burwell		23						"	"	L	20	340		360				144		144		
5	Ralph Henry Burwell			24						"	"	L	20			20				8		8		
6	" "			25						"	"	L	5			5				2		2		
7	John & Bessie Sewes			26						"	"	L	20			20				8		8		
8	" "			27						"	"	L	20	600		620				248		248		
9	" "			28						"	"	L	20			20				8		8		
10	Fred W. & Marion F. Bartholomew			29						"	"	L	20			20				8		8		
11	" "			30						"	"	L	20			20				8		8		
12	" "			31						"	"	L	20	500		520				208		208		
13	" "			32						"	"	L	20			20				8		8		
14	" "			33						"	"	L	20			20				8		8		
15	Fred W. Lang			34						"	"	L	21	159		180				72		72		
16	"			35						"	"	L	20			20				8		8		
17	Leon O. Smith			36						"	"	L	20	370 ~~200~~		390 ~~220~~				156		156		
18	"			37						"	"	L	20			20				8		8		
19	Ward W. & Ellen H. Boyd			38						"	"	L	21	159		180				72		72		
20	" "			39						"	"	L	20			20				8		8		
													387	2128		2515				1006		1006		

Cass County, Minnesota, for Taxes for the Year 1954.

	Sold for Taxes	Valuations by School Districts as Equalized by Department of Taxation: District No. ..... Rate ..... Mills	District No. ..... Rate ..... Mills	District No. ..... Rate ..... Mills	District No. ..... Rate ..... Mills	District No. ..... Rate ..... Mills	District No. ..... Rate ..... Mills	Tax including State Homestead ..... Mills	State Tax on Non-Homestead ..... Mills	Special Taxes	Total Taxes	Paid	When Paid: Month Day Year	Number of Receipt	March Settlement 1955	June Settlement 1955	Penalty	November Settlement 1955	Penalty	Collections to First Monday in January 1956	Penalty	Delinquent on First Monday in January 1956	Penalty	Total Delinquent Tax and Penalty	Remarks
		Dollars	Dollars	Dollars	Dollars	Dollars	Dollars	$ cta.	$ cta.	$ cta.	$ cta.				$ cta.	$ cta.	$ cta.	$ cta.	$ cta.	$ cta.	$ cta.	$ cta.	$ cta.	$ cta.	
1					8			206	04		210	2nd Half Paid 1st Half Paid	AUG 8 1955 MAY 18 1955												
2					8			206	04		210	2nd Half Paid 1st Half Paid	AUG 8 1955 MAY 18 1955	12886		2208		2208						
3					8			206	04		210	2nd Half Paid 1st Half Paid	AUG 8 1955 MAY 18 1955												
4					144			3710	76		3786	2nd Half Paid 1st Half Paid	AUG 8 1955 MAY 18 1955												
5					8			206	04		210	PAID IN FULL	MAY 31 1955			210									
6					2			50	-		52	PAID IN FULL	MAY 31 1955	10720		52									
7					8			206	04		210	PAID IN FULL	MAY 31 1955			210									
8					248			6390	130		6520	PAID IN FULL	MAY 31 1955	10721		6520									
9					8			206	04		210	PAID IN FULL	MAY 31 1955			210									
10					8			206	04		210	PAID IN FULL	MAY 31 1955			210									
11					8			206	04		210	PAID IN FULL	MAY 31 1955			210									
12					208			5358	108		5466	PAID IN FULL	MAY 31 1955	10722		5466									
13					8			206	04		210	PAID IN FULL	MAY 31 1955			210									
14					8			206	04		210	PAID IN FULL	MAY 31 1955			210									
15					72			1854	38		1892	PAID IN FULL	MAY 31 1955			1892									
16					8			206	04		210	PAID IN FULL	MAY 31 1955	10723		210									
17					156			4020	82		4102	PAID IN FULL	MAY 31 1955			4102									
18					8			206	04		210	PAID IN FULL	MAY 31 1955	10724		210									
19					72			1854	38		1892	PAID IN FULL	JAN 24 1956	4126	1892										
20					8			206	04		210	PAID IN FULL	JAN 24 1956		210										
					1006			25416	524		26440				2102	22130		2208							

Assessment Roll and Tax List of Real Property in the Town of Ponto Lake, Cass County, Minnesota, for Taxes for the Year 1954.

*Indicate Type of Property: R-Residential, C-Commercial, I-Industrial, U-Utility, F-Farm

Form SC (54) [illegible]

	In Whose Name Assessed	To Whom Transferred	Description of Property: Subdivision	Sec. or Lot	Town or Block	Rng.	Number of Acres of Land (Acres / 100ths)	No. School District	Indicate Homestead Yes or No	Indicate Agricultural Yes or No	* Indicate Type of Property	True and Full Valuations: Land Exclusive of Structures and Improvements	Buildings and Other Structures	Machinery Permanently Attached to Real Estate	Total True and Full Value	Assessed Valuations: Rural: Homestead Up to $4,000 20%	Rural: Over $4,000 and Non-Homestead 33⅓%	All Other: Homestead Up to $4,000 25%	All Other: Over $4,000 and Non-Homestead 40%	Machinery Permanently Attached to Real Estate 33⅓%	Total Assessed Value	Total Assessed Value as Equalized by the Board of Review	Final Equalized Value	Sold for Taxes	Paid	When Paid (Month Day Year)	Number of Receipt	March Settlement 1955	June Settlement 1955	Penalty	November Settlement 1955	Penalty	Collections to First Monday in January 1955	Penalty	Delinquent on First Monday in January 1955	Total Delinquent Tax and Penalty	Remarks
			East Shore				Acres / 100ths					Dollars	Dollars	Dollars	Dollars	Dollars	Dollars	Dollars	Dollars	Dollars	Dollars	Dollars	Dollars					$ cts.	$ cts.	$ cts.	$ cts.	$ cts.	$ cts.	$ cts.	$ cts.	$ cts.	
1	Charles C. & Jannie C. Donoghue			40	Lot 1 Sup.			30	No	No	L	20	450		470				188		188																
2	Ward T. & Ellen F. Boyd		D. Piece of Lot 40 - 21.9' on Lake Cor. then N to S & E cor. then to place of Beg.						"	"	L	5			5				2		2																
3																																					
4																																					
5																																					
6	Ruth Lyon Lavell (LAVELL)			41					"	"	L	20	240		260				104		104														2734	3007	
7	E. L. & Evangeline S. Maynard			42					"	"	L	20	240		260				104		104																
8	" "			43					"	"	L	20	200 ~~230~~		220 ~~250~~				88		88																
9	Fred N. & Marion F. Bartholomew		Outlot	a					"	"	L	5			5				2		2																
10																																					
11																																					
12																																					
13																																					
14																																					
15																																					
16																																					
17																																					
18																																					
19																																					
20												90	1130		1220				488		488																

Valuations by School Districts as Equalized by Department of Taxation

	Sold for Taxes	Tax Including State Homestead ....Mills	State Tax on Non-Homestead ....Mills	Special Taxes	Total Taxes	Paid	When Paid (Month Day Year)	Number of Receipt	March Settlement 1955	June Settlement 1955	Penalty	November Settlement 1955	Penalty	Collections to First Monday in January 1955	Penalty	Delinquent on First Monday in January 1955	Total Delinquent Tax and Penalty	Remarks
		$ cts.	$ cts.	$ cts.	$ cts.				$ cts.	$ cts.	$ cts.	$ cts.	$ cts.	$ cts.	$ cts.	$ cts.	$ cts.	
1	Abstr. #6479	3350 ~~4444~~	84 ~~88~~		3418 ~~4532~~	Balance Paid	12 31 1955	12337										1524 Remdl. Abated
						1st Half Paid	MAY 12 1955	56		2471		947						
2	~~SOLD FOR TAXES~~	52			52	PAID IN FULL	JAN 24 1954	126	52									
3																		
4																		
5																		
6		2680	54		2734	2nd Half Paid	OCT 31 1955									2734	3007	
7		2680	54		2734	1st Half Paid	MAY 31 1955	10797		1367		1367						
						2nd Half Paid	OCT 31 1955	10797										
8		2268	46		2314	1st Half Paid	MAY 31 1955	10797		1157		1157						
						2nd Half Paid	OCT 31 1955	10797										
9		52			52	PAID IN FULL	MAY 31 1955	10797		52								
10																		
11																		
12																		
13																		
14																		
15																		
16																		
17																		
18																		
19																		
20		12276	252		12528				52	5047		3471				2734		1524 "

Assessment Roll and Tax List of Real Property in the Town of Pronto Lake, Cass County, Minnesota, for Taxes for the Year 1954.

*Indicate Type of Property: R-Residential, C-Commercial, I-Industrial, U-Utility, F-Farm

Form 3C (54) WILL NOT BE ACCEPTED UNLESS ENTIRELY FILLED IN

	IN WHOSE NAME ASSESSED	TO WHOM TRANSFERRED	DESCRIPTION OF PROPERTY: SUBDIVISION	Sec. or Lot	Town or Block	Reg	Number of Acres of Land: Acres	100ths	Indicate Homestead Yes or No	Indicate Agricultural Yes or No	*Indicate Type of Property	No. School District	TRUE AND FULL VALUATIONS: LAND Exclusive of Structures and Improvements	BUILDINGS and Other Structures	MACHINERY Permanently Attached to Real Estate	TOTAL True and Full Value	ASSESSED VALUATIONS: RURAL Homestead Up to $1,000 20%	RURAL Over $1,000 Non-Homestead 33⅓%	ALL OTHER Homestead Up to $1,000 25%	ALL OTHER Over $1,000 Non-Homestead 40%	MACHINERY Permanently Attached to Real Estate 33⅓%	TOTAL ASSESSED VALUE	Total Assessed Value as Equalized by the Board of Review	FINAL EQUALIZED VALUE
													Dollars	Dollars	Dollars	Dollars	Dollars	Dollars	Dollars	Dollars	Dollars	Dollars	Dollars	Dollars
Camp Blanche	W. F. & Mary Ann Menelin		Ada Pine Beach (Part of Lot 3 Sec 29-139-29)	1					30	No	No	C	20	1204	500	640			130	48		178		
Kinne Camp	Margaret B. Hildred			2						No	"	L	20			20				8		8		
	Frank H. & Frieda E. Bell			3						"	"	L	20			20				8		8		
	" "			4						"	"	L	20	100		120				48		48		
Pontio Point	Albert R. & Helen G. Anderson			5						"	"	L	20	100		120				48		48		
	M. & Lydia H. Rolstad			6						"	"	L	20	90		110				44		44		
	" "			7						"	"	L	20	160		180				72		72		
	~~" "~~	Fred W. & Maise D. Magdsick		8						"	"	L	20			20				8		8		
	M. & Lydia H. Rolstad	Arvid H. & Marguerite K. Berg		9						"	"	L	20			20				8		8		
Beach	Glenn F. & Irene E. Hines			10						"	"	L	20	70		90				36		36		
	" "	"		11						"	"	L	20	60		80				32		32		
	" "	"		12						"	"	L	20	55		75				30		30		
	" "	"		13						"	"	C	20	110		130				52		52		
Shore	" "	"		14						Yes	"	L	20	172		192			48			48		
	" "	"		15						No	"	L	20	70		90				36		36		
East	" "	"		16						"	"	L	20	85		105				42		42		
	" "	"		17						Yes	"	R	20			20			5			5		
	" "	"		18						"	"	R	20			20			5			5		
				19																				
				20																				
													360	1692	200	2052			188	520		708		

	SOLD FOR TAXES	VALIDATIONS BY SCHOOL DISTRICTS AS EQUALIZED BY DEPARTMENT OF TAXATION: District No. ..... Rate ..... Mills	District No. ..... Rate ..... Mills	District No. ..... Rate ..... Mills	District No. ..... Rate ..... Mills	District No. ..... Rate ..... Mills	District No. ..... Rate ..... Mills	Tax including State Homestead ..... Mills	State Tax on Non-Homestead 57 ..... Mills	SPECIAL TAXES	TOTAL TAXES		PAID	WHEN PAID (Month Day Year)	Number of Receipt	March Settlement 1955	June Settlement 1955	Penalty	November Settlement 1955	Penalty	Collections to First Monday in January 1956	Penalty	Delinquent on First Monday in January 1956	Penalty	Total Delinquent Tax and Penalty	REMARKS
		Dollars	Dollars	Dollars	Dollars	Dollars	Dollars	$ cts.	$ cts.	$ cts.	$ cts.					$ cts.	$ cts.	$ cts.	$ cts.	$ cts.	$ cts.	$ cts.	$ cts.	$ cts.	$ cts.	$ cts.	
1					1232 / 48			4586	26		4612	1	PAID IN FULL	MAY 24 1955	4658		4612										
2								206	04		210	2	FEB 28 1955	PAID IN FULL	3356	210											
3					8			206	04		210	3	PAID IN FULL	MAY 31 1955	10726		210										
4					48			1236	26		1262	4	PAID IN FULL	MAY 31 1955			1262										
5					48			1236	26		1262	5	PAID IN FULL	MAY 31 1955	10727		1262										
6					44			1134	22		1156	6	PAID IN FULL	MAY 24 1955													
7					72			1854	38		1892	7	PAID IN FULL	MAY 24 1955	5842		3468										
8					8			206	04		210	8	PAID IN FULL	MAY 24 1955													
9					8			206	04		210	9	PAID IN FULL	MAY 24 1955													
10					36			928	18		946	10	2nd Half Paid	AUG 2 1955 / MAY 31 1955			473										
11					32			824	16		840	11	2nd Half Paid	AUG 2 1955 / MAY 31 1955			420										
12					30			772	16		788	12	2nd Half Paid	AUG 2 1955 / MAY 31 1955			394										
13					52			1340	28		1368	13	2nd Half Paid	AUG 2 1955 / MAY 31 1955			684										
14				448				1236			1236	14	2nd Half Paid	AUG 2 1955 / MAY 31 1955	10728		618		3742								
15					36			928	18		946	15	2nd Half Paid	AUG 2 1955 / MAY 31 1955	10731		473										
16					42			1082	22		1104	16	2nd Half Paid	AUG 2 1955 / MAY 31 1955			552										
17				4	5			128			128	17	1st Half Paid	MAY 31 1955			64										
18				4	5			128			128	18	1st Half Paid	MAY 31 1955			64										
19																											
20																											
				448 / 188 / 520 / 708				18236	372		18608					210	14556		3742								

Camp Blanche | Kinne Camp | Pontio Point | Pontio Point Beach | Pine Beach East Shore | Pine Beach East of East Shore | Pronto North Shore | Sandy Hook Shore | Sandy Hook Shore to East Shore | Harris Lake Adm. | Harris 2nd Adm. East Shore | Harris Lake Adm.

Assessment Roll and Tax List of Real Property in the Town of Pearl Lake, Cass County, Minnesota, for Taxes for the Year 1954.

Form 50 (54) [illegible]

*Indicate Type of Property: R-Residential, C-Commercial, I-Industrial, U-Utility, F-Farm

	IN WHOSE NAME ASSESSED	TO WHOM TRANSFERRED		DESCRIPTION OF PROPERTY: SUBDIVISION	Sec. or Lot	Town or Block	Rng	Number of Acres of Land: Acres	100ths	Indicates Homestead Tax or No	No. School District	Indicates Veteran Tax or No	Indicates Type of Property	TRUE AND FULL VALUATIONS: LAND Exclusive of Structures and Improvements	BUILDINGS and Other Structures	MACHINERY Permanently Attached to Real Estate	TOTAL True and Full Value	ASSESSED VALUATIONS: RURAL: Homestead Up to $4,000 20%	RURAL: Over $4,000 and Non-Homestead 33⅓%	ALL OTHER: Homestead Up to $4,000 25%	ALL OTHER: Over $4,000 and Non-Homestead 40%	ALL OTHER: MACHINERY Permanently Attached on Real Estate 33⅓%	TOTAL ASSESSED VALUE	Total Assessed Value as Equalized by the Board of Review	FINAL EQUALIZED VALUE
														Dollars	Dollars	Dollars	Dollars	Dollars	Dollars	Dollars	Dollars	Dollars	Dollars	Dollars	Dollars
Camp Blanche	Frederick Dewhurst	Fred & Lora Daughtry	1		19					30	yes	no	R	20	120		140			35			35		
Kime Camp	" "	" "	2		20						"	"	R	20			20			5			5		
	" "	" "	3		21						"	"	R	20	120		140			35			35		
Pontio Point	Hallie L. Johnson	" "	4		22						no	"	L	20			20				8		8		
	" "	" "	5		23						"	"	L	20	120		140				56		56		
Bance Beach	Ernest F. & Inez Kearnes Wilkie	" "	6		24						"	"	L	20			20				8		8		
	" "	" "	7		25						"	"	L	20	140		160				64		64		
East Shore	Arthur F. & Bernadette V. Olson	" "	8		26						yes	"	R	20	180		200			50			50		
	" "	" "	9		27						"	"	R	20	60		80			20			20		
	" "	" "	10		28						"	"	R	16			16			4			4		
			11																						
			12																						
			13																						
			14																						
			15																						
			16																						
			17																						
			18																						
			19																						
			20											196	740		936			149	136		285		

	SOLD FOR TAXES	VALUATIONS BY SCHOOL DISTRICTS AS EQUALIZED BY DEPARTMENT OF TAXATION: District No. ..... Rate ..... Mills	District No. ..... Rate ..... Mills	District No. ..... Rate ..... Mills	District No. 2 Rate 21 Mills	District No. ..... Rate ..... Mills	District No. ..... Rate ..... Mills	Tax including State Homestead ..... Mills	State Tax on Non-Homestead 5½ ..... Mills	SPECIAL TAXES	TOTAL TAXES	PAID	WHEN PAID (Month Day Year)	Number of Receipt	March Settlement 1955	June Settlement 1955	Penalty	November Settlement 1955	Penalty	Collections to First Monday in January 1956	Penalty	Delinquent on First Monday in January 1956	Penalty	Total Delinquent Tax and Penalty	REMARKS
		Dollars	Dollars	Dollars	Dollars	Dollars	Dollars	$ cts.	$ cts.	$ cts.	$ cts.				$ cts.	$ cts.	$ cts.	$ cts.	$ cts.	$ cts.	$ cts.	$ cts.	$ cts.	$ cts.	
1					4 35			902			902	1	PAID IN FULL MAY 24 1955	1049		1932									
2					4 5			128			128	2	PAID IN FULL MAY 24 1955												
3					4 35			902			902	3	PAID IN FULL MAY 24 1955												
4					8			206	04		210	4	PAID IN FULL MAY 31 1955	10129		210									
5					56			1442	30		1472	5	PAID IN FULL MAY 31 1955			1472									
6	SOLD FOR TAXES				8			206	04		210	6	PAID IN FULL MAY 31 1955	10130		210									
7	SOLD FOR TAXES				64			1648	34		1682	7	PAID IN FULL MAY 31 1955			1682									
8					4 50			1288			1288	8	PAID IN FULL JAN 24 1956	124	1288										
9					4 20			516			516	9	PAID IN FULL JAN 24 1956		516										
10					4 4			104			104	10	PAID IN FULL JAN 24 1956		104										
11												11													
12												12													
13												13													
14												14													
15												15													
16												16													
17												17													
18												18													
19												19													
20					4 149 / 136 / 285			7242	72		7414	20			1932	5506									

Pontio North Shore | Sharp Wood Shop | Conference Lab Addn. | Pearl Lake Addn. | Wirnas 2nd Addn. | East Shore | Bear's Lake Addn. | to Bark Shore

Assessment Roll and Tax List of Real Property in the Town of Ponto Lake

*Indicate Type of Property: R-Residential, C-Commercial, I-Industrial, U-Utility, F-Farm

In Whose Name Assessed	To Whom Transferred	Description of Property (Subdivision / Lot, Block, Sec., Twp., Rge.)	Sec. or Lot	Town or Block	Rng.	Number of Acres of Land (Acres / 100ths)	No. School District	Indicate Homestead Yes or No	Indicate Agricultural Yes or No	*Indicate Type of Property	True and Full Valuations: Land Exclusive of Structures and Improvements	Buildings and Other Structures	Machinery Permanently Attached to Real Estate	Total True and Full Value	Assessed Valuations: Rural: Homestead Up to $4,000 20%	Rural: Over $4,000 and Non-Homestead 33⅓%	All Other: Homestead Up to $4,000 25%	All Other: Over $4,000 and Non-Homestead 40%	Machinery Permanently Attached to Real Estate 33⅓%	Total Assessed Value	Total Assessed Value as Equalized by the Board of Review	Final Equalized Value
											Dollars	Dollars	Dollars	Dollars	Dollars	Dollars	Dollars	Dollars	Dollars	Dollars	Dollars	Dollars
Rose A. Honing		Ponto Park Shore Lot 9 Sec. 3-139-29	1				30	no	yes	L	35	380		415				166		166		
C. F. Wm & Gertrude E. Sachse			2					"	"	L	35	550		585				234		234		
Omaha Lakeriding Club			3					"	"	L	35	225		260				104		104		
Wilfred & Pauline M. Grover			4					"	"	L	35	200		235				94		94		
~~Chas. O. & Irene C. Wilson~~ ~~John P. Matthews~~			5					"	"	L	35	200		235				94		94		
Chas. R. & Jimmie D. Musselman			6					"	"	L	35	195		230				92		92		
~~Gertrude L. Lattey~~ Jay L. & Dorothy Fisher			7					yes	"	R	35	350		385	77					77		
Thomas B. & Ida Hauck Huston			8					no	"	L	35	250		285				114		114		
Otis F. & M. Fern Sawyer			9					"	"	L	35			35				14		14		
Jack & Mabel K. Matthews			10					"	"	L	35	175		210				84		84		
Frank E. & Emma M. Selby			11					yes	"	R	36	200		236			59			59		
Lester C. & Grace Stile			12					no	"	L	35	300		335				134		134		
			13																			
			14																			
			15																			
			16																			
			17																			
			18																			
			19																			
			20																			
											441	3025		3466	77		59	1130		1266		

Cass County, Minnesota, for Taxes for the Year 1954.

	Sold for Taxes	Valuations by School Districts as Equalized by Department of Taxation: District No. / Rate ... Mills	District No. / Rate ... Mills	District No. / Rate ... Mills	District No. / Rate ... Mills	District No. / Rate ... Mills	District No. / Rate ... Mills	Tax including State Homestead ... Mills	State Tax on Non-Homestead 5.2 ... Mills	Special Taxes	Total Taxes		Paid	When Paid (Month Day Year)	Number of Receipt	March Settlement 1955	June Settlement 1955	Penalty	November Settlement 1955	Penalty	Collections to First Monday in January 1956	Penalty	Delinquent to First Monday in January 1956	Total Delinquent Tax and Penalty	Remarks
		Dollars	Dollars	Dollars	Dollars	Dollars	Dollars	$ cts.	$ cts.	$ cts.	$ cts.					$ cts.	$ cts.	$ cts.	$ cts.	$ cts.	$ cts.	$ cts.	$ cts.	$ cts.	
1		166						3862	86		39 48	1	[illegible]										394	9 43	
2		234						5444	122		55 66	2	PAID IN FULL	MAY 31 1955	10732		55 66								
3		104						2420	54		24 74	3	PAID IN FULL	MAY 31 1955	10733		24 74								
4		94						2186	50		22 36	4	PAID IN FULL	FEB 4 1955	586	22 36									Paid Under Protest
5		94						2186	50		22 36	5	PAID IN FULL	MAY 31 1955	10734		22 36								
6		92						2140	48		21 88	6	PAID IN FULL	MAY 31 1955	10735		21 88								
7		#77						1792	6		17 92	7	PAID IN FULL	MAR 22 1955	5038		17 92								
8		114						2652	60		27 12	8	PAID IN FULL	MAY 31 1955	10736		27 12								
9		14						326	08		3 34	9	PAID IN FULL	MAY 31 1955	10737		3 34								
10		84						1954	44		19 98	10	PAID IN FULL	MAY 31 1955	10738		19 98								
11		#59						1372			13 72	11	PAID IN FULL	MAY 31 1955	10739		13 72								
12		134						3118	70		31 88	12	PAID IN FULL	AUG 2 1955	13335				31 88	64					
13												13													
14												14													
15												15													
16												16													
17												17													
18												18													
19												19													
20												20													
		#136						29452	592		300 44					22 36	206 72		31 88				394		
		1130																							
		1266																							

Assessment Roll and Tax List of Real Property in the Town of Ponto Lake, Cass County, Minnesota, for Taxes for the Year 1954.

*Indicate Type of Property: R-Residential, C-Commercial, I-Industrial, U-Utility, F-Farm

Form SC (54) SELLER-SAVE COMPANY, MINNEAPOLIS

	In Whose Name Assessed	To Whom Transferred	Description of Property: Subdivision	Sec. or Lot	Town or Block	Reg	Number of Acres of Land: Acres	100ths	No. School District	Indicate Homestead Tax or No	Indicate Non-Homestead Tax or No	* Indicate Type of Property	True and Full Valuations: Land Exclusive of Structures and Improvements	Buildings and Other Structures	Machinery Permanently Attached to Real Estate	Total True and Full Value	Assessed Valuations: Rural: Homestead Up to $4,000 20%	Rural: Over $4,000 and Non-Homestead 33⅓%	All Other: Homestead Up to $4,000 25%	All Other: Over $4,000 and Non-Homestead 40%	Machinery Permanently Attached to Real Estate 33⅓%	Total Assessed Value	Total Assessed Value as Equalized by the Board of Review	Final Equalized Value
			Snodgrass 1st Addn to East Shore										Dollars	Dollars	Dollars	Dollars	Dollars	Dollars	Dollars	Dollars	Dollars	Dollars	Dollars	Dollars
1	Oher & Vivian Kobe		1						30	No	yes	L	50	400		450				180		180		
2	Glen J. & Rosetta E. Snodgrass		2						"	"	"	L	9			9		3				3		
3	Leo & Lyle Cosley		3						"	"	"	L	25	275		300				120		120		
4	Robert & Dorothy Osborne		4						"	"	"	L	70	350		420				168		168		
5																								
6																								
7																								
8																								
9																								
10																								
11																								
12																								
13																								
14																								
15																								
16																								
17																								
18																								
19																								
20													154	1025		1179		3		468		471		

	Sold for Taxes	Valuations by School Districts as Equalized by Department of Taxation: District No. W.D. Rate 43 Mills	District No. Rate Mills	District No. Rate Mills	District No. Rate Mills	District No. Rate Mills	District No. Rate Mills	Tax including State Homestead Mills	State Tax on Non-Homestead 5.5 Mills	Special Taxes	Total Taxes		Paid	When Paid: Month	Day	Year	Number of Receipt	March Settlement 1955	June Settlement 1955	Penalty	November Settlement 1955	Penalty	Collections to First Monday in January 1956	Penalty	Delinquent on First Monday in January 1956	Total Delinquent Tax and Penalty	Remarks
		Dollars	Dollars	Dollars	Dollars	Dollars	Dollars	$ cts.	$ cts.	$ cts.	$ cts.							$ cts.	$ cts.	$ cts.	$ cts.	$ cts.	$ cts.	$ cts.	$ cts.	$ cts.	
1		180						4188	94		4282	1	PAID IN FULL	MAY	31	1955	10746		4282								
2		3						70	02		72	2	PAID IN FULL	MAY	23	1955	10238		72								
3		120						2792	62		2854	3	PAID IN FULL	MAY	31	1955	10741		2854								
4		168						3908	88		3996	4	PAID IN FULL	SEP	8	1955	13472				3996	120					
5												5															
6												6															
7												7															
8												8															
9												9															
10												10															
11												11															
12												12															
13												13															
14												14															
15												15															
16												16															
17												17															
18												18															
19												19															
20												20															
		471						10958	246		11204								7208		3996						

Assessment Roll and Tax List of Real Property in the Town of Roosta Lake, Cass County, Minnesota, for Taxes for the Year 1954.

*Indicate Type of Property: R-Residential, C-Commercial, I-Industrial, U-Utility, F-Farm

Form SC (54) WILLIS-SAYRE COMPANY, MINNEAPOLIS

In Whose Name Assessed	To Whom Transferred		Description of Property: Subdivision	Sec. or Lot	Town or Block	Reg.	Number of Acres of Land: Acres	100ths	No. School District	Indicate Homestead Tax w No	Indicate Agricultural Tax w No	* Indicate Type of Property	True and Full Valuations: Land Exclusive of Structures and Improvements	Buildings and Other Structures	Machinery Permanently Attached to Real Estate	Total True and Full Value	Assessed Valuations, Rural: Homestead Up to $1,000 20%	Over $1,000 and Non-Homestead 33⅓%	All Other: Homestead Up to $1,000 25%	Over $1,000 and Non-Homestead 40%	Machinery Permanently Attached to Real Estate 33⅓%	Total Assessed Value	Total Assessed Value as Equalized by the Board of Review	Final Equalized Value
			Snodgrass 2nd Addn. to East Shore (Part of Lots 2 & 3 Sec. 10-134-29)										Dollars	Dollars	Dollars	Dollars	Dollars	Dollars	Dollars	Dollars	Dollars	Dollars	Dollars	Dollars
Glenn J. & Rosetta E. Snodgrass		1		1			30		7 yes yes			R	32			32			8			8		
" "		2		2 less NW 90'			70		" "			L	25			25				10		10		
Floyd H. & Joe E. Rankin		3	The W 90' of	2					" "			L	25			25				10		10		
" " "		4		3					" "			L	20			20				8		8		
Harry D. Burke		5		4					" "			L	75	425		550				220		220		
Glenn J. & Rosetta E. Snodgrass		6		5					yes "			L	28			28			7			7		
" " "		7		6					" "			R	28			28			7			7		
" " "		8		7					" "			R	28			28			7			7		
" " "		9		8					" "			R	28			28			7			7		
" " "		10		9					" "			R	32			32			8			8		
" " "	Stanley E. & Robert L. Sayette	11		10					" "			R	36			36			9			9		
" " "	" " "	12		11					" "			R	24			24			6			6		
Glenn J. & Rosetta E. Snodgrass		13	Reserve for	12 (66 44ths)	Road				" "			R	32			32			8			8		
		14																						
		15																						
		16																						
		17																						
		18																						
		19																						
		20																						
													413	425		838			87	247		515		

	Sold for Taxes	Valuations by School Districts as Equalized by Department of Taxation: District No. 2 Rate 23 Mills						Tax Including State Homestead ....Mills	State Tax on Non-Homestead 52.2 Mills	Special Taxes	Total Taxes		Paid	When Paid: Month Day Year	Number of Receipt	March Settlement 1955	June Settlement 1955	Penalty	November Settlement 1955	Penalty	Collections to First Monday in January 1956	Penalty	Delinquent on First Monday in January 1956	Total Delinquent Tax and Penalty	Remarks
		Dollars	Dollars	Dollars	Dollars	Dollars	Dollars	$ cts.	$ cts.	$ cts.	$ cts.					$ cts.	$ cts.	$ cts.	$ cts.	$ cts.	$ cts.	$ cts.	$ cts.	$ cts.	
1		#8						186	0		186	1	PAID IN FULL	MAY 23 1955	5726		424								
2		10						232	06		238	2	PAID IN FULL	MAY 23 1955											
3	SOLD FOR TAXES	10						232	06		238	3											285		
4	SOLD FOR TAXES	8						186	04		190	4											190		
5		220						518	14		532	5	PAID IN FULL	MAY 31 1955	10742		532								
6		#7						162			162	6	PAID IN FULL	MAY 23 1955											
7		#7						162			162	7	PAID IN FULL	MAY 23 1955											
8		#7						162			162	8	PAID IN FULL	MAY 23 1955	5726		1154								
9		#7						162			162	9	PAID IN FULL	MAY 23 1955											
10		#8						186			186	10	PAID IN FULL	MAY 23 1955											
11		#9						210			210	11	PAID IN FULL	MAY 23 1955											
12	SOLD FOR TAXES	#6						140			140	12													
13		#8						186			186	13											186	205	
14												14													
15												15													
16												16													
17												17													
18												18													
19												19													
20		#67						7324	120		7454	20					6840						614		
		248																							
		315																							

Assessment Roll and Tax List of Real Property in the Town of Pente Lake, Cass County, Minnesota, for Taxes for the Year 1954.

*Indicate Type of Property: R-Residential, C-Commercial, I-Industrial, U-Utility, F-Farm

Form SC (54) MILLER-DATE COMPANY, MINNEAPOLIS

	IN WHOSE NAME ASSESSED	TO WHOM TRANSFERRED	DESCRIPTION OF PROPERTY: SUBDIVISION	Sec. or Lot	Town or Block	Reg	Number of Acres of Land: Acres	100ths	No. School District	Indicate Homestead Tax or No	Indicate Agricultural Tax or No	*Indicate Type of Property	TRUE AND FULL VALUATIONS: LAND Exclusive of Structures and Improvements	BUILDINGS and Other Structures	MACHINERY Permanently Attached to Real Estate	TOTAL True and Full Value	ASSESSED VALUATIONS: RURAL: Homestead Up to $1,000 20%	RURAL: Over $1,000 and Non-Homestead 33⅓%	ALL OTHER: Homestead Up to $1,000 25%	ALL OTHER: Over $1,000 and Non-Homestead 40%	ALL OTHER: MACHINERY Permanently Attached to Real Estate 33⅓%	TOTAL ASSESSED VALUE	Total Assessed Value as Equalized by the Board of Review	FINAL EQUALIZED VALUE
													Dollars	Dollars	Dollars	Dollars	Dollars	Dollars	Dollars	Dollars	Dollars	Dollars	Dollars	Dollars
1	Herman Miller		Leshe's Lake Ada Park Lot 14 of Sec. 28-134-29	1					30	yes	no	R	44	160		204			51			51		
2	"			2						"	"	R	36			36			9			9		
3	Clarence R. Lesher			3						"	"	R	104	152		256			64			64		
4	~~Chas. R. & Edna L. Emmert~~ Andrew + Beatrice Kopisos			4						no	"	L	35	60		95				38		38		
5	Clarence R. Lesher			5						"	"	L	35	120		155				62		62		
6	Edwin + Eudora Clogg			6						"	"	L	35	135		170				68		68		
7	~~A.W. + Lillian M. Anderson~~ Gerald Deering			7						"	"	L	60	100		160				64		64		
8	Clarence R. Lesher		Reserve Lot	6						yes	"	L	92			92			23			23		
9																								
10																								
11																								
12																								
13																								
14																								
15																								
16																								
17																								
18																								
19																								
20													141	727		1168			147	232		379		

	SOLD FOR TAXES	VALUATIONS BY SCHOOL DISTRICTS AS EQUALIZED BY DEPARTMENT OF TAXATION: District No. ..... Rate ..... Mills	District No. ..... Rate ..... Mills	District No. ..... Rate ..... Mills	District No. 30 Rate 13.14 Mills	District No. ..... Rate ..... Mills	District No. ..... Rate ..... Mills	Tax Including State Homestead ..... Mills	State Tax on Non-Homestead 5.25 ..... Mills	SPECIAL TAXES	TOTAL TAXES	PAID	WHEN PAID: Month Day Year	Number of Receipt	March Settlement 1955	June Settlement 1955	Penalty	November Settlement 1955	Penalty	Collections to First Monday in January 1955	Penalty	Delinquent on First Monday in January 1956	Penalty	Total Delinquent Tax and Penalty	REMARKS
		Dollars	Dollars	Dollars	Dollars	Dollars	Dollars	$ cts.	$ cts.	$ cts.	$ cts.				$ cts.	$ cts.	$ cts.	$ cts.	$ cts.	$ cts.	$ cts.	$ cts.	$ cts.	$ cts.	
1				51				13 14			13 14	PAID IN FULL	MAY 31 1955	10743		13 14									
2				9				2 32			2 32	PAID IN FULL	MAY 31 1955			2 32									
3				64				16 48			16 48	PAID IN FULL	MAY 23 1955	5742		16 48									
4				38				9 78	20		9 98	PAID IN FULL	MAY 31 1955	10744		9 98									
5				62				15 98	32		16 30	PAID IN FULL	MAY 23 1955	5742		16 30									
6				68				17 52	36		17 88	PAID IN FULL	MAY 31 1955	10745		17 88									
7				64				16 48	34		16 82	PAID IN FULL	JUL 26 1955	7655				16 82	23 X						Prepaid $9.00
8				23				5 92			5 92	PAID IN FULL	MAY 23 1955	5742		5 92									
9																									
10																									
11																									
12																									
13																									
14																									
15																									
16																									
17																									
18																									
19																									
20				141 232 379				97 62	122		98 84					82 02		16 82							

Assessment Roll and Tax List of Real Property in the Town of Ponto Lake,

*Indicate Type of Property: R-Residential, C-Commercial, I-Industrial, U-Utility, F-Farm

Form 3C (54) MILLER-DUTE COMPANY, MINNEAPOLIS

IN WHOSE NAME ASSESSED	TO WHOM TRANSFERRED	DESCRIPTION OF PROPERTY: SUBDIVISION	Sec. or Lot	Town or Block	Rng.	Number of Acres of Land: Acres	100ths	No. School District	Indicate Homestead Yes or No	Indicate Agricultural Yes or No	* Indicate Type of Property	TRUE AND FULL VALUATIONS: LAND Exclusive of Structures and Improvements	BUILDINGS and Other Structures	MACHINERY Permanently Attached to Real Estate	TOTAL True and Full Value	ASSESSED VALUATIONS: RURAL: Homestead Up to $4,000 20%	RURAL: Over $4,000 and Non-Homestead 33⅓%	ALL OTHER: Homestead Up to $6,000 25%	ALL OTHER: Over $6,000 and Non-Homestead 40%	MACHINERY Permanently Attached to Real Estate 33⅓%	TOTAL ASSESSED VALUE	Total Assessed Value as Equalized by the Board of Review	FINAL EQUALIZED VALUE
												Dollars	Dollars	Dollars	Dollars	Dollars	Dollars	Dollars	Dollars	Dollars	Dollars	Dollars	Dollars
		Shady Wood Shores (Rt of Lots 4 & Lev. 14, 13 & 29)																					
Otto L. Griffin		1						30	Yes	No	R		8		8			2			2		
"		2							"	"	R		8		8			2			2		
"		3							"	"	R		8		8			2			2		
"		4							"	"	R		8		8			2			2		
"		5							"	"	R		8		8			2			2		
"		6							"	"	R		8		8			2			2		
"		7							"	"	R		8		8			2			2		
"		8							"	"	R		8		8			2			2		
"		9							"	"	R		8		8			2			2		
"		10							"	"	R		8		8			2			2		
"		11							"	"	R		8		8			2			2		
"		12							"	"	R		8		8			2			2		
"		13							"	"	R		8		8			2			2		
"		14							"	"	R		8		8			2			2		
"		15							"	"	R		8		8			2			2		
"		16							"	"	R		8		8			2			2		
"		17							"	"	R		8		8			2			2		
"		18							"	"	R		8		8			2			2		
"		19							"	"	R		8		8			2			2		
"		20							"	"	R		8		8			2			2		
													160		160			40			40		

Fine Beach Park of East Shore Pine Beach Ponto Point Kinne on Ponto North Shore
Fisher's Lake Park Subdivision 2nd Addn. Congress 3rd Addn. Shady Wood Shores
East Shore

SOLD FOR TAXES	VALUATIONS BY SCHOOL DISTRICTS AS EQUALIZED BY DEPARTMENT OF TAXATION: District No. ..... Rate ..... Mills	District No. ..... Rate ..... Mills	District No. ..... Rate ..... Mills	District No. ..... Rate ..... Mills	District No. ..... Rate ..... Mills	Tax including State Homestead ..... Mills	State Tax on Non-Homestead ..... Mills	SPECIAL TAXES	TOTAL TAXES		PAID	WHEN PAID: Month	Day	Year	Number of Receipt	March Settlement 1955	June Settlement 1955	Penalty	November Settlement 1955	Penalty	Collections to First Monday in January 1956	Penalty	Delinquent on First Monday in January 1956	Penalty	Total Delinquent Tax and Penalty	REMARKS
	Dollars	Dollars	Dollars	Dollars	Dollars	$ cts.	$ cts.	$ cts.	$ cts.							$ cts.	$ cts.	$ cts.	$ cts.	$ cts.	$ cts.	$ cts.	$ cts.	$ cts.	$ cts.		
1		4 2				46			46	1	2nd Half Paid 1st Half Paid	OCT 21 MAY 31		1955 1955													
2		4 2				46			46	2	2nd Half Paid 1st Half Paid	OCT 21 MAY 31		1955 1955													
3		4 2				46			46	3	2nd Half Paid 1st Half Paid	OCT 21 MAY 31		1955 1955													
4		4 2				46			46	4	2nd Half Paid 1st Half Paid	OCT 21 MAY 31		1955 1955													
5		4 2				46			46	5	2nd Half Paid 1st Half Paid	OCT 21 MAY 31		1955 1955													
6		4 2				46			46	6	2nd Half Paid 1st Half Paid	OCT 21 MAY 31		1955 1955													
7		4 2				46			46	7	2nd Half Paid 1st Half Paid	OCT 21 MAY 31		1955 1955													
8		4 2				46			46	8	2nd Half Paid 1st Half Paid	OCT 21 MAY 31		1955 1955													
9		4 2				46			46	9	2nd Half Paid 1st Half Paid	OCT 21 MAY 31		1955 1955	14446												
10		4 2				46			46	10	2nd Half Paid	OCT 21		1955	16620		460		460								
11		4 2				46			46	11	2nd Half Paid 1st Half Paid	OCT 21 MAY 31		1955 1955													
12		4 2				46			46	12	2nd Half Paid 1st Half Paid	OCT 21 MAY 31		1955 1955													
13		4 2				46			46	13	2nd Half Paid 1st Half Paid	OCT 21 MAY 31		1955 1955													
14		4 2				46			46	14	2nd Half Paid 1st Half Paid	OCT 21 MAY 31		1955 1955													
15		4 2				46			46	15	2nd Half Paid 1st Half Paid	OCT 21 MAY 31		1955 1955													
16		4 2				46			46	16	2nd Half Paid 1st Half Paid	OCT 21 MAY 31		1955 1955													
17		4 2				46			46	17	2nd Half Paid 1st Half Paid	OCT 21 MAY 31		1955 1955													
18		4 2				46			46	18	2nd Half Paid 1st Half Paid	OCT 21 MAY 31		1955 1955													
19		4 2				46			46	19	2nd Half Paid 1st Half Paid	OCT 21 MAY 31		1955 1955													
20		4 2				46			46	20	2nd Half Paid 1st Half Paid	OCT 21 MAY 31		1955 1955													
		4 40				920			920								460		460								

Assessment Roll and Tax List of Real Property in the Town of Ponto Lake, Cass County, Minnesota, for Taxes for the Year 1954.

*Indicate Type of Property: R-Residential, C-Commercial, I-Industrial, U-Utility, F-Farm

Form SC (54) WILD-RUPP COMPANY, MINNEAPOLIS

	IN WHOSE NAME ASSESSED	TO WHOM TRANSFERRED	DESCRIPTION OF PROPERTY: SUBDIVISION	Sec. or Lot	Town or Block	Reg	Number of Acres of Land: Acres	100ths	No. School District	Indicate Homestead Tax or No	Indicate Agricultural Tax or No	* Indicate Type of Prop-erty	TRUE AND FULL VALUATIONS: LAND Exclusive of Structures and Improvements	BUILDINGS and Other Structures	MACHINERY Permanently Attached to Real Estate	TOTAL True and Full Value	ASSESSED VALUATIONS: RURAL: Homestead Up to $1,000 20%	RURAL: Over $4,000 and Non-Homestead 33⅓%	ALL OTHER: Homestead Up to $1,000 25%	ALL OTHER: Over $4,000 and Non-Homestead 40%	MACHINERY Permanently Attached to Real Estate 33⅓%	TOTAL ASSESSED VALUE	Total Assessed Value as Equalized by the Board of Review	FINAL EQUALIZED VALUE
													Dollars	Dollars	Dollars	Dollars	Dollars	Dollars	Dollars	Dollars	Dollars	Dollars	Dollars	Dollars
			Shady Wood Shores																					
1	Otto B. Griffin		21				50			yes		L	8			8			2			2		
2	"		22				"			"		L	8			8			2			2		
3	"		23				"			"		L	8			8			2			2		
4	"		24				"			"		L	8			8			2			2		
5	"		25				20			"		L	10			10				4		4		
6	"		26				"			"		L	10			10				4		4		
7	Harvey W. & Nora Schulze		27				"			"		L	20	130		150				60		60		
8	" "		28				"			"		L	10			10				4		4		
9	" "		29				"			"		L	10			10				4		4		
10	" "		30				"			"		L	10			10				4		4		
11	Otto B. Griffin		31				"			yes		L	8			8			2			2		
12	"		32				"			"		L	8			8			2			2		
13	"		33				"			"		L	8			8			2			2		
14	"		34				"			"		L	8			8			2			2		
15	"		35				"			"		L	8			8			2			2		
16	"		36				"			"		L	8			8			2			2		
17	"		37				"			"		L	8			8			2			2		
18	"		38				"			"		L	8			8			2			2		
19	"		39				"			"		L	8			8			2			2		
20	"		40				"			"		L	8			8			2			2		
													182	130		312			28	80		108		

	SOLD FOR TAXES	VALUATIONS BY SCHOOL DISTRICTS AS EQUALIZED BY DEPARTMENT OF TAXATION: District No. 40 Rate 20 Mills	District No. ..... Rate ..... Mills	District No. ..... Rate ..... Mills	District No. ..... Rate ..... Mills	District No. ..... Rate ..... Mills	Tax including State Homestead ..... Mills	State Tax on Non-Homestead 5.16%	SPECIAL TAXES	TOTAL TAXES	PAID	WHEN PAID (Month Day Year)	Number of Receipt	March Settlement 1955	June Settlement 1955	Penalty	November Settlement 1955	Penalty	Collections to First Monday in January 1956	Penalty	Delinquent on First Monday in January 1956	Penalty	Total Delinquent Tax and Penalty	REMARKS
		Dollars	Dollars	Dollars	Dollars	Dollars	$ cts.	$ cts.	$ cts.	$ cts.				$ cts.	$ cts.	$ cts.	$ cts.	$ cts.	$ cts.	$ cts.	$ cts.	$ cts.	$ cts.	
1		42					46			46	2nd Half Paid 1st Half Paid	OCT 21 1955 MAY 31 1955			23		23							
2		42					46			46	2nd Half Paid 1st Half Paid	OCT 21 1955 MAY 31 1955			23		23							
3		42					46			46	2nd Half Paid 1st Half Paid	OCT 21 1955 MAY 31 1955	14446 10620		23		23							
4		42					46			46	2nd Half Paid 1st Half Paid	OCT 21 1955 MAY 31 1955			23		23							
5		4					94	01 02		96	Balance Paid Prev Paid	OCT 21 1955 MAY 31 1955			28		68							
6		4					94	02		96	2nd Half Paid 1st Half Paid	OCT 21 1955 MAY 31 1955			48		48							
7		60					1396	32		1428	PAID IN FULL	JAN 24 1954		1428										
8		4					94	02		96	PAID IN FULL	JAN 24 1954	122	96										
9		4					94	02		96	PAID IN FULL	JAN 24 1954		96										
10		4					94	02		96	PAID IN FULL	JAN 24 1954		96										
11		42					46			46	2nd Half Paid 1st Half Paid	OCT 21 1955 MAY 31 1955			23		23							
12		42					46			46	2nd Half Paid 1st Half Paid	OCT 21 1955 MAY 31 1955			23		23							
13		42					46			46	2nd Half Paid 1st Half Paid	OCT 21 1955 MAY 31 1955			23		23							
14		42					46			46	2nd Half Paid 1st Half Paid	OCT 21 1955 MAY 31 1955			23		23							
15		42					46			46	2nd Half Paid 1st Half Paid	OCT 21 1955 MAY 31 1955	14446 10620		23		23							
16		42					46			46	2nd Half Paid 1st Half Paid	OCT 21 1955 MAY 31 1955			23		23							
17		42					46			46	2nd Half Paid 1st Half Paid	OCT 21 1955 MAY 31 1955			23		23							
18		42					46			46	2nd Half Paid 1st Half Paid	OCT 21 1955 MAY 31 1955			23		23							
19		42					46			46	2nd Half Paid 1st Half Paid	OCT 21 1955 MAY 31 1955			23		23							
20		42					46			46	2nd Half Paid 1st Half Paid	OCT 21 1955 MAY 31 1955			23		23							
		84 80 108					2570	42		2552				1716	346		428							

Assessment Roll and Tax List of Real Property in the Town of Pente Lake, Cass County, Minnesota, for Taxes for the Year 1954.

Form SC (54) SILAS-BATES COMPANY, BINGHAMTON

*Indicate Type of Property: R-Residential, C-Commercial, I-Industrial, U-Utility, F-Farm

	IN WHOSE NAME ASSESSED	TO WHOM TRANSFERRED	DESCRIPTION OF PROPERTY: SUBDIVISION	Sec. Lot	Town Range Block	Reg	Number of Acres of Land: Acres	100ths	No. School District	Indicate Homestead Tax or No	Indicate Applicant Total Tax or No	*Indicate Type of Property	TRUE AND FULL VALUATIONS: LAND Exclusive of Structures and Improvements	BUILDINGS and Other Structures	MACHINERY Permanently Attached to Real Estate	TOTAL True and Full Value	ASSESSED VALUATIONS: RURAL: Homestead Up to $4,000 20%	Over $4,000 and Non-Homestead 33⅓%	ALL OTHER: Homestead Up to $4,000 25%	Over $4,000 and Non-Homestead 40%	MACHINERY Permanently Attached to Real Estate 33⅓%	TOTAL ASSESSED VALUE	Total Assessed Values Equalized by the Board of Review	FINAL EQUALIZED VALUE
													Dollars	Dollars	Dollars	Dollars	Dollars	Dollars	Dollars	Dollars	Dollars	Dollars	Dollars	Dollars
1	Otto B. Griffin		Shady Wood Shores	41				30	1	Yes	Yes	L	8			8			2			2		
2	"		"	42					"	"	"	L	8			8			2			2		
3	"		"	43					"	"	"	L	8			8			2			2		
4	"		"	44					"	"	"	L	8			8			2			2		
5	"		"	45					"	"	"	L	8			8			2			2		
6	"		"	46					"	"	"	L	8			8			2			2		
7	"		"	47					"	"	"	L	8			8			2			2		
8	"		"	48					"	"	"	L	8			8			2			2		
9	"		"	49					"	"	"	L	8			8			2			2		
10	"		"	50					"	"	"	L	8			8			2			2		
11	"		"	51					"	"	"	L	8			8			2			2		
12	"		"	52					"	"	"	L	8			8			2			2		
13	"		"	53					"	"	"	L	8			8			2			2		
14	"		"	54					"	"	"	L	8			8			2			2		
15	"		"	55					"	"	"	L	8			8			2			2		
16	"		"	56					"	"	"	L	8			8			2			2		
17	"		"	57					"	"	"	L	8			8			2			2		
18	"		"	58					"	"	"	L	8			8			2			2		
19	"		"	59					70	"	"	L	10			10					4	4		
20	"		"	60					"	"	"	L	10			10					4	4		
													164			164			36		8	44		

	SOLD FOR TAXES	VALUATIONS BY SCHOOL DISTRICTS AS EQUALIZED BY DEPARTMENT OF TAXATION: District No. 1 Rate 12 Mills	District No. ..... Rate ..... Mills	District No. ..... Rate ..... Mills	District No. ..... Rate ..... Mills	District No. ..... Rate ..... Mills	District No. ..... Rate ..... Mills	Tax including State Homestead ..... Mills	State Tax on Non-Homestead 6.32 Mills	SPECIAL TAXES	TOTAL TAXES		PAID	WHEN PAID	Number of Receipt	March Settlement 1955	June Settlement 1955	Penalty	November Settlement 1955	Penalty	Collections to First Monday in January 1950	Penalty	Delinquent on First Monday in January 1956	Penalty	Total Delinquent Tax and Penalty	REMARKS
		Dollars	Dollars	Dollars	Dollars	Dollars	Dollars	$ cts.	$ cts.	$ cts.	$ cts.			Month Day Year		$ cts.	$ cts.	$ cts.	$ cts.	$ cts.	$ cts.	$ cts.	$ cts.	$ cts.	$ cts.	
1		$ 2						46			46	1	2nd Half Paid 1st Half Paid	OCT 21 1955 MAY 31 1956												
2		$ 2						46			46	2	2nd Half Paid 1st Half Paid	OCT 21 1955 MAY 31 1955												
3		$ 2						46			46	3	2nd Half Paid 1st Half Paid	OCT 21 1955 MAY 31 1955												
4		$ 2						46			46	4	2nd Half Paid 1st Half Paid	OCT 21 1955 MAY 31 1955												
5		$ 2						46			46	5	2nd Half Paid 1st Half Paid	OCT 21 1955 MAY 31 1955												
6		$ 2						46			46	6	2nd Half Paid 1st Half Paid	OCT 21 1955 MAY 31 1955												
7		$ 2						46			46	7	2nd Half Paid 1st Half Paid	OCT 21 1955 MAY 31 1955												
8		$ 2						46			46	8	2nd Half Paid 1st Half Paid	OCT 21 1955 MAY 31 1955												
9		$ 2						46			46	9	2nd Half Paid 1st Half Paid	OCT 21 1955 OCT 21 1955	1446 1600		5.10		5.20							Is overpaid
10		$ 2						46			46	10	2nd Half Paid 1st Half Paid	OCT 21 1955 MAY 31 1955												
11		$ 2						46			46	11	2nd Half Paid 1st Half Paid	OCT 21 1955 MAY 31 1955												
12		$ 2						46			46	12	2nd Half Paid 1st Half Paid	OCT 21 1955 MAY 31 1955												
13		$ 2						46			46	13	2nd Half Paid 1st Half Paid	OCT 21 1955 MAY 31 1955												
14		$ 2						46			46	14	2nd Half Paid 1st Half Paid	OCT 21 1955 MAY 31 1955												
15		$ 2						46			46	15	2nd Half Paid 1st Half Paid	OCT 21 1955 MAY 31 1955												
16		$ 2						46			46	16	2nd Half Paid 1st Half Paid	OCT 21 1955 MAY 31 1955												
17		$ 2						46			46	17	2nd Half Paid 1st Half Paid	OCT 21 1955 MAY 31 1955												
18		$ 2						46			46	18	2nd Half Paid 1st Half Paid	OCT 21 1955 MAY 31 1955												
19		4						94	02		96	19	2nd Half Paid 1st Half Paid	OCT 21 1955 MAY 31 1955												
20		4						94	02		96	20	2nd Half Paid 1st Half Paid	OCT 21 1955 MAY 31 1955												
		$ 36 8 44						1016	04		1020						5.10		5.20							

Assessment Roll and Tax List of Real Property in the Town of Pond Lake, Cass County, Minnesota, for Taxes for the Year 1954.

*Indicate Type of Property: R-Residential, C-Commercial, I-Industrial, U-Utility, F-Farm

	In Whose Name Assessed	To Whom Transferred	Description of Property: Subdivision	Sec. or Lot	Town or Block	Rng	Number of Acres of Land: Acres	100ths	No. School District	Indicate Homestead Yes or No	Indicate Agricultural Yes or No	* Indicate Type of Property	True and Full Valuations: Land Exclusive of Structures and Improvements	Buildings and Other Structures	Machinery Permanently Attached to Real Estate	Total True and Full Value	Assessed Valuations: Rural: Homestead Up to $1,000 20%	Rural: Over $1,000 and Non-Homestead 33⅓%	All Other: Homestead Up to $1,000 25%	All Other: Over $1,000 and Non-Homestead 40%	Machinery Permanently Attached to Real Estate 33⅓%	Total Assessed Value	Total Assessed Value as Equalized by the Board of Review	Final Equalized Value
													Dollars	Dollars	Dollars	Dollars	Dollars	Dollars	Dollars	Dollars	Dollars	Dollars	Dollars	Dollars
1	Otto B. Griffin		Shady Wood Shores	61					30	No	Yes	L	10	130		140				56		56		
2	"			62						Yes	"	L	8			8			2			2		
3	"			63						"	"	L	8			8			2			2		
4	"			64						"	"	L	8			8			2			2		
5	"			65						"	"	L	8			8			2			2		
6	"			66						"	"	L	8			8			2			2		
7	"			67						"	"	L	8			8			2			2		
8	"			68						"	"	L	8			8			2			2		
9	"			69						"	"	L	8			8			2			2		
10	"			70						"	"	L	8			8			2			2		
11	"			71						"	"	L	8			8			2			2		
12	"			72						"	"	R	20	92		112			28			28		
13	"			73						"	"	R	20	72		92			23			23		
14	"			74						"	"	L	8			8			2			2		
15	"			75						"	"	L	8			8			2			2		
16	"			76						"	"	L	8			8			2			2		
17	"			77						"	"	L	8			8			2			2		
18	"			78						"	"	L	8			8			2			2		
19	"			79						No	"	L	10			10				4		4		
20	"			80						"	"	L	10			10				4		4		
													140	294		434			81	64		145		

	Sold for Taxes	Valuations by School Districts as Equalized by Department of Taxation: District No. 30 Rate 53 Mills	District No. ..... Rate ..... Mills	District No. ..... Rate ..... Mills	District No. ..... Rate ..... Mills	District No. ..... Rate ..... Mills	District No. ..... Rate ..... Mills	Tax including State Homestead ..... Mills	State Tax on Non-Homestead 5.4 Mills	Special Taxes	Total Taxes	Paid	When Paid: Month Day Year	Number of Receipt	March Settlement 1955	June Settlement 1955	Penalty	November Settlement 1955	Penalty	Collections to First Monday in January 1956	Penalty	Delinquent on First Monday in January 1956	Penalty	Total Delinquent Tax and Penalty	Remarks
		Dollars	Dollars	Dollars	Dollars	Dollars	Dollars	$ cts.	$ cts.	$ cts.	$ cts.					$ cts.	$ cts.	$ cts.	$ cts.	$ cts.	$ cts.	$ cts.	$ cts.	$ cts.	
1		56						1302	30		1332	1	2nd Half Paid OCT 21 1955 / 1st Half Paid MAY 31 1955			691		691							10% under collection
2		42						46			46	2	2nd Half Paid OCT 21 1955 / 1st Half Paid MAY 31 1955			23		23							
3		42						46			46	3	2nd Half Paid OCT 21 1955 / 1st Half Paid MAY 31 1955			23		23							
4		42						46			46	4	2nd Half Paid OCT 21 1955 / 1st Half Paid MAY 31 1955	10600 / 14446		23		23							
5		42						46			46	5	2nd Half Paid OCT 21 1955 / 1st Half Paid MAY 31 1955			23		23							
6		42						46			46	6	2nd Half Paid OCT 21 1955 / 1st Half Paid MAY 31 1955			23		23							
7		42						46			46	7	PAID IN FULL MAY 31 1955			46									
8		42						46			46	8	PAID IN FULL MAY 31 1955	10746		46									
9		42						46			46	9	PAID IN FULL MAY 31 1955			46									
10		42						46			46	10	2nd Half Paid OCT 21 1955 / 1st Half Paid MAY 31 1955			23		23							
11		42						46			46	11	2nd Half Paid OCT 21 1955 / 1st Half Paid MAY 31 1955			23		23							
12		428						652			652	12	2nd Half Paid OCT 21 1955 / 1st Half Paid MAY 31 1955			326		326							
13		423						536			536	13	2nd Half Paid OCT 21 1955 / 1st Half Paid MAY 31 1955	14446		268		268							
14		42						46			46	14	2nd Half Paid OCT 21 1955 / 1st Half Paid MAY 31 1955	10600		23		23							
15		42						46			46	15	2nd Half Paid OCT 21 1955 / 1st Half Paid MAY 31 1955			23		23							
16		42						46			46	16	2nd Half Paid OCT 21 1955 / 1st Half Paid MAY 31 1955			23		23							
17		42						46			46	17	2nd Half Paid OCT 21 1955 / 1st Half Paid MAY 31 1955			23		23							
18		42						46			46	18	2nd Half Paid OCT 21 1955 / 1st Half Paid MAY 31 1955			23		23							
19		4						94	02		96	19	2nd Half Paid OCT 21 1955 / 1st Half Paid MAY 31 1955			48		48							
20		4						94	02		96	20	2nd Half Paid OCT 21 1955 / 1st Half Paid MAY 31 1955			48		48							
		81						3368	34		3402					1765		1637							
		64																							
		145																							

Assessment Roll and Tax List of Real Property in the Town of Pontio Lake, Cass County, Minnesota, for Taxes for the Year 1954.

*Indicate Type of Property: R-Residential, C-Commercial, I-Industrial, U-Utility, F-Farm

Form SC (54) [illegible]

	In Whose Name Assessed	To Whom Transferred	Description of Property: Subdivision	Sec. or Lot	Town or Block	Rug.	Number of Acres of Land: Acres	Mills	No. School District	Indicate Homestead Yes or No	Indicate Agricultural Yes or No	*Indicate Type Property	True and Full Valuations: Land Exclusive of Structures Used for Improvements (Dollars)	Buildings and Other Structures (Dollars)	Machinery Permanently Attached to Real Estate (Dollars)	Total True and Full Value (Dollars)	Assessed Valuations: Rural: Homestead Up to $1,000 20% (Dollars)	Rural: Over $4,000 and Non-Homestead 33⅓% (Dollars)	All Other: Homestead Up to $1,000 25% (Dollars)	All Other: Over $4,000 and Non-Homestead 40% (Dollars)	Machinery Permanently Attached to Real Estate 33⅓% (Dollars)	Total Assessed Value (Dollars)	Total Assessed Value as Equalized by the Board of Review (Dollars)	Final Equalized Value (Dollars)
1	Otto B. Griffin		Shady Wood Shores	81					30	Nonyes		L	80	90		110				44		44		
2	"			82						"		L	10			10				4		4		
3	"			83						"		L	10			10				4		4		
4	"			84						"		L	10			10				4		4		
5	"			85						"		L	10			10				4		4		
6	"			86						yes		L	8			8			2			2		
7	"			87						"		L	8			8			2			2		
8																								
9																								
10																								
11																								
12																								
13																								
14																								
15																								
16																								
17																								
18																								
19																								
20																								
													76	90		166			4	60		64		

	Sold for Taxes	Validations by School Districts as Equalized by Department of Taxation: District No. ..... Rate ..... Mills	District No. ..... Rate ..... Mills	District No. ..... Rate ..... Mills	District No. ..... Rate ..... Mills	Tax including State Homestead ..... Mills	State Tax on Non-Homestead 5.3 ..... Mills	Special Taxes	Total Taxes	Paid	When Paid (Month Day Year)	Number of Receipt	March Settlement 1955	June Settlement 1955	Penalty	November Settlement 1955	Penalty	Collections to First Monday in January 1956	Penalty	Delinquent on First Monday in January 1956	Total Delinquent Tax and Penalty	Remarks
		Dollars	Dollars	Dollars	Dollars	$ cts.	$ cts.	$ cts.	$ cts.				$ cts.	$ cts.	$ cts.	$ cts.	$ cts.	$ cts.	$ cts.	$ cts.	$ cts.	
1		44				1024	22		1046	1	2nd Half Paid OCT. 21 1955 1st Half Paid MAY 31 1955											
2		4				94	02		96	2	2nd Half Paid OCT. 21 1955 1st Half Paid MAY 31 1955											
3		4				94	02		96	3	2nd Half Paid OCT. 21 1955 1st Half Paid MAY 31 1955											
4		4				94	02		96	4	2nd Half Paid OCT. 21 1955 1st Half Paid MAY 31 1955	1446		761		761					
5		4				94	02		96	5	2nd Half Paid OCT. 21 1955 1st Half Paid MAY 31 1955	1600										
6		4 2				46			46	6	2nd Half Paid OCT. 21 1955 1st Half Paid MAY 31 1955											
7		4 2				46			46	7	2nd Half Paid OCT. 21 1955 1st Half Paid MAY 31 1955											
8										8												
9										9												
10										10												
11										11												
12										12												
13										13												
14										14												
15										15												
16										16												
17										17												
18										18												
19										19												
20										20												
		4 60 64				1492	30		1522					761		761						

Assessment Roll and Tax List of Real Property in the Town of Pente Lake, Cass County, Minnesota, for Taxes for the Year 1954.

Form SC (54) (with date forum, unbound)

*Indicate Type of Property: R-Residential, C-Commercial, I-Industrial, U-Utility, F-Farm

	* WHOSE NAME ASSESSED	TO WHOM TRANSFERRED	DESCRIPTION OF PROPERTY: SUBDIVISION	Sec. or Lot	Town or Block	Rng.	Number of Acres of Land: Acres	Number of Acres of Land: 100ths	No. School District	Indicate Homestead Yes or No	Indicate Agricultural Yes or No	* Indicate Type of Property	TRUE AND FULL VALUATIONS: LAND Exclusive of Structures and Improvements	BUILDINGS and Other Structures	MACHINERY Permanently Attached to Real Estate	TOTAL True and Full Value	ASSESSED VALUATIONS: RURAL: Homestead Up to $4,000 20%	RURAL: Over $4,000 and Non-Homestead 33⅓%	ALL OTHER: Homestead Up to $4,000 25%	ALL OTHER: Over $4,000 and Non-Homestead 40%	MACHINERY Permanently Attached to Real Estate 33⅓%	TOTAL ASSESSED VALUE	Total Assessed Value as Equalized by the Board of Review	FINAL EQUALIZED VALUE
			Haley Acres (Part of NE¼ Sec 14-139-24)										Dollars	Dollars	Dollars	Dollars	Dollars	Dollars	Dollars	Dollars	Dollars	Dollars	Dollars	Dollars
1	Floyd E. & Marion V. Haley			1					30	No	yes	L	20			20				8		8		
2	" "			2						"	"	L	20			20				8		8		
3	Homer G. & Lora E. Harris			3						"	"	L	20			20				8		8		
4	Floyd E. & Marion V. Haley			4						"	"	L	20			20				8		8		
5	" "			5						"	"	L	20			20				8		8		
6	" "			6						"	"	L	20			20				8		8		
7	" "			7						"	"	L	20			20				8		8		
8	Andrew J. & Mary B. Fischman			8						"	"	L	20			20				8		8		
9	Floyd E. & Marion V. Haley		Outlot	A						"	"	L	25			25				10		10		
10																								
11																								
12																								
13																								
14																								
15																								
16																								
17																								
18																								
19																								
20													185			185				74		74		

	SOLD FOR TAXES	VALUATIONS BY SCHOOL DISTRICTS AS EQUALIZED BY DEPARTMENT OF TAXATION: District No. Johnson Rate 25 Mills	District No. ..... Rate ..... Mills	District No. ..... Rate ..... Mills	District No. ..... Rate ..... Mills	District No. ..... Rate ..... Mills	Tax including State Homestead ..... Mills	State Tax on Non-Homestead 5.77 Mills	SPECIAL TAXES	TOTAL TAXES	PAID	WHEN PAID Month Day Year	Number of Receipt	March Settlement 1955	June Settlement 1955	Penalty	November Settlement 1955	Penalty	Collections to First Monday in January 1956	Penalty	Delinquent on First Monday in January 1956	Penalty	Total Delinquent Tax and Penalty	REMARKS
		Dollars	Dollars	Dollars	Dollars	Dollars	Dollars	Dollars	$ cts.	$ cts.				$ cts.	$ cts.	$ cts.	$ cts.	$ cts.	$ cts.	$ cts.	$ cts.	$ cts.	$ cts.	
1	SOLD FOR TAXES	8					186	04		190	PAID IN FULL	MAY 31 1955	10747		190									
2	SOLD FOR TAXES	8					186	04		190	PAID IN FULL	MAY 31 1955			190									
3	SOLD FOR TAXES	8					186	04		190	PAID IN FULL	MAY 31 1955	10748		190									
4	SOLD FOR TAXES	8					186	04		190	PAID IN FULL	MAY 31 1955	10747		190									
5	SOLD FOR TAXES	8					186	04		190	PAID IN FULL	MAY 31 1955			190									
6	SOLD FOR TAXES	8					186	04		190	PAID IN FULL	MAY 31 1955			190									
7	SOLD FOR TAXES	8					186	04		190	PAID IN FULL	MAY 31 1955	10749		190									
8	SOLD FOR TAXES	8					186	04		190	PAID IN FULL	MAY 31 1955	10750		190									
9	SOLD FOR TAXES	10					232	06		238	PAID IN FULL	MAY 31 1955	10747		238									
10																								
11																								
12																								
13																								
14																								
15																								
16																								
17																								
18																								
19																								
20		74					1720	38		1758					1758									

Assessment Roll and Tax List of Real Property in the Town of Bentley Lake, Cass County, Minnesota, for Taxes for the Year 1954.

Form SC (54) [illegible]

*Indicate Type of Property: R-Residential, C-Commercial, I-Industrial, U-Utility, F-Farm

	IN WHOSE NAME ASSESSED	TO WHOM TRANSFERRED	DESCRIPTION OF PROPERTY: SUBDIVISION	Sec. or Lot	Town or Block	Rng	Number of Acres of Land: Acres	100ths	No. School District	Indicate Homestead Yes or No	Indicate Agricultural Yes or No	*Indicate Type of Property	TRUE AND FULL VALUATIONS: LAND Exclusive of Structures and Improvements	BUILDINGS and Other Structures	MACHINERY Permanently Attached to Real Estate	TOTAL True and Full Value	ASSESSED VALUATIONS: RURAL: Homestead Up to $4,000 20%	Over $4,000 and Non-Homestead 33⅓%	ALL OTHER: Homestead Up to $4,000 25%	Over $4,000 and Non-Homestead 40%	MACHINERY Permanently Attached to Real Estate 33⅓%	TOTAL ASSESSED VALUE	Total Assessed Value as Equalized by the Board of Review	FINAL EQUALIZED VALUE
							Acres	100ths					Dollars	Dollars	Dollars	Dollars	Dollars	Dollars	Dollars	Dollars	Dollars	Dollars	Dollars	Dollars
1																								
2																								
3																								
4																								
5																								
6																								
7																								
8																								
9																								
10																								
11																								
12																								
13																								
14																								
15																								
16																								
17																								
18																								
19																								
20		Grand Totals					12457	33	Less for fractions				74356	03310		137668 / 255	13009	15795 / 85	1253	78896		38115 / 85	37030	Final 74143
									P.114 43				74101			137413								

	SOLD FOR TAXES	VALUATIONS BY SCHOOL DISTRICTS AS EQUALIZED BY DEPARTMENT OF TAXATION: District No. / Rate ... Mills	District No. / Rate ... Mills	District No. / Rate ... Mills	District No. / Rate ... Mills	District No. / Rate ... Mills	District No. / Rate ... Mills	Tax Including State Homestead ... Mills	State Tax on Non-Homestead 5.2 Mills	SPECIAL TAXES	TOTAL TAXES		PAID	WHEN PAID	Number of Receipt	March Settlement 1955	June Settlement 1955	Penalty	November Settlement 1955	Penalty	Collections to First Monday in January 1956	Penalty	Delinquent on First Monday in January 1956	Penalty	Total Delinquent Tax and Penalty	REMARKS
		Dollars	Dollars	Dollars	Dollars	Dollars	Dollars	$ cts.	$ cts.	$ cts.	$ cts.			Month Day Year		$ cts.	$ cts.	$ cts.	$ cts.	$ cts.	$ cts.	$ cts.	$ cts.	$ cts.	$ cts.	
1												1														
2												2														
3												3														
4												4														
5												5														
6												6														
7												7														
8												8														
9												9														
10												10														
11												11														
12												12														
13												13														
14												14														
15												15														
16	Bentley Lake	12313		19442	14262		6329	46				16														
17		14292		8816	23768		2788	78				17														
18		27205		10825	38030		9118	24	12396		9242	20	18													
19												19														
20												20														