ASSESSMENT & TAX LIST

Ponto Lake

1950

Form 1

DIRECTIONS TO ASSESSOR

OFFICE OF COUNTY AUDITOR,

.....County, Minn., ...1950.

To.....; *Assessor of the*.....*of*.....

According to the requirements of law, I herewith deliver to you the Real and Personal Property Assessment Books for the.....*of*.....*for the year 1950, containing a list of all Real Estate subject to taxation, so far as the same have come to my knowledge from any source, and I hereby direct you to assess all Property and make return thereof to me as required by the laws of the State of Minnesota prescribing the duties of the assessor.*

A form of the return to be signed by you is appended in this book.

.....

County Auditor.

Extracts from Laws Relating to the Listing of Personal Property.

(Section Numbers Refer to Minnesota Statutes 1945)

Sec. 272.01. PROPERTY SUBJECT TO TAXATION. All real and personal property in this state, and all personal property of persons residing therein, * * * is taxable, except such as is by law exempt from taxation.

WHEN LISTED AND ASSESSED

Sec. 273.01 * * * Personal Property shall be listed and assessed annually with reference to its value on May 1, and if acquired on that day, shall be listed by or for the persons acquiring it.

Sec. 273.02. By whom listed. Personal Property shall be listed in the manner following:

1. Every person of full age and sound mind, being a resident of this state, shall list all of his * personal property.**

2. He shall also list separately, and in the name of his principal, all moneys and other personal property invested, loaned, or otherwise employed in business by such person as agent.

3. The property of a minor, child or insane person shall be listed by his guardian, or by the person having such property in charge.

4. The property of a person for whose benefit it is held in trust, by the trustee; of the estate of a deceased person, by the executor or administrator.

5. The property of a corporation whose assets are in the hands of a receiver, by such receiver.

6. The property of a body politic or corporate, by the proper agent or officer thereof.

7. The property of a firm or company, by a partner or agent thereof.

8. The property of manufactures and others in the hands of an agent, by such agent in the name of his principal, as merchandise.

Sec. 273.26. Where listed. Except as otherwise in this chapter provided, personal property shall be listed and assessed in the county, town, or district where owner, agent or trustee resides.

Sec. 273.27. Certain personal property where listed. All household goods and furniture, including clocks, musical instruments, and other articles of adornment in the home of any family, and all personal property used by the owner for personal and domestic purposes, or for the furnishing or equipment of the family residence, shall be listed and assessed in the district where the same is totally kept.

Sec. 273.29. Merchants and manufacturers. The personal property pertaining to the business of a merchant or of a manufacturer shall be listed in the town or district where his business is carried on.***

Sec. 273.30. Farm property of non-resident. When the owner of livestock or other personal property connected with a farm does not reside in the town or district where the farm is located, the town or district, where the farm is situated in. If the farm is situated in several towns or districts, it shall be listed and assessed in the town or district in which the principal place of business of such farm is located.

Sec. 273.32. Elevators, etc., on railroad. All elevators and warehouses, with the machinery and fixtures therein, situated upon the land of a railroad company, and used in the business of such company, operated and exclusively controlled by such company, shall be listed and assessed as personal property in the town or district where situated.

Sec. 273.33. Pipeline Companies. Subdivision 1. Personal property of *** pipeline companies engaged in the business of transporting natural gas, gasoline, or other petroleum products *** shall be listed and assessed in the county, town, or district where the same is usually kept.

Subdivision 2. The personal property, consisting of the pipeline system of mains, pipes and equipment attached thereto, of pipeline companies and others engaged in the operations or business of transporting natural gas, gasoline, or other petroleum products, by pipe lines, shall be listed with and assessed by the Commissioner of taxation. This subdivision shall not apply to the assessment of the personal property of such companies, or of any other pipe line companies or gas companies engaged primarily in the business of distributing gas to consumers at retail nor to pipe lines used by the owner thereof to supply natural gas or other petroleum products exclusively for such owner's own consumption and not for resale to others. The auditor of each county, in the manner and at the time shall certify to the auditor of each county, the amount of such personal property assessment against each company in each district in which such property is located.

Sec. 273.35. Gas and Water Companies. The personal property of gas and water companies shall be listed and assessed in the town or district where located, without regard to where the principal or other place of business of the company may be located.

Sec. 273.36. Electric Light and Power Companies to be assessed where property is located. Personal property of electric light and power companies, or of any other company, in any city, village, or borough in this state shall be listed and assessed where situated, without regard to where the principal or other place of business of the company is located.

Sec. 273.37. Electric Light and Power Companies and others. Personal property of electric light and power companies, street railway companies, or with other outside corporate limits of villages, Cities, and Boroughs. **Subdivision 1.** Personal property of electric light and power companies, and other individuals and partnerships supplying electric light and power, street railway companies, or with other outside corporate limits of villages and boroughs shall be listed and assessed in the district where situated, except as otherwise provided.

Subdivision 2. All transmission and distribution lines, and equipment attached thereto, having a fixed situs outside the corporate limits of any city, village, or borough, shall be assessed and shall be taxed as provided in Section 273.39 and 273.41, shall be listed with and assessed by the Commissioner of Taxation in the county where situated, at a percentage of the value thereof (which shall be the percentage of true and full value fixed by law) and, on or before the fifteenth day of November, shall certify to the auditor of each county in which such property is located the amount of the assessment so apportioned to such county and personal property tax.

Sec. 273.23. Merchants, Consignees. Every person required to list his property shall state also the value of his property pertaining to his business as a merchant. No consignee shall be required to list for taxation any property the product of this state, nor the value of any property consigned to him from any other place for the sole purpose of being stored or forwarded, if he has no interest in such property, and derives no profit from its sale.

Sec. 273.24. Manufacturers. Every manufacturer required to list his property shall state the value of all raw material purchased, or in his hands, or held for the purpose of being used, in whole or in part, in any process of manufacturing, combining, rectifying or refining. Every manufacturer and person owning a manufacturing establishment shall include in the value of his manufacturer's stock, the value of all machines, tools, implements, and fixtures used or designed to be used in any such process, except such fixtures as have been considered real property.

Sec. 273.44. Estates of decedents. The personal property of the estate of a deceased person shall be listed and assessed at the place of listing at the time of his death.

Sec. 273.45. Persons under Guardianship. The personal property of a minor under guardianship shall be listed and assessed at the place of listing before his appointment.

Sec. 273.47. Property moved between May and July. The owner of personal property removing from one county, town, or district to another between May 1 and July 1 shall be assessed in either in which he is first called upon by the assessor. A person moving into this state from another state between said dates shall list the property owned by him on May 1 of such year in the county, town, or district in which he resides, unless he shall make it appear to the assessor that he has paid for tax of the current year on the property in another state.

Sec. 273.48. Where listed in case of doubt. In case of doubt as to the proper place of listing personal property or where it cannot be listed as in this chapter provided, it between places in the same county, the place for listing and assessing shall be determined by the county board of equalization; and if between different counties, the place for listing and assessing shall be determined by the Tax Commissioner.

Sec. 273.25. Lists to be verified. Every person required to list property for taxation shall make out and deliver to the assessor, upon blanks furnished by him, a verified statement of all personal property owned by him on May 1 of the current year. He shall also make separate statements in like manner of all personal property in his possession or under his control which *** he is required to list for taxation as agent, executor, administrator, receiver, trustee, guardian, administrator, receiver, accounting officer, partner, factor, or in any other capacity ***.

Sec. 273.65. Examination under oath. Whenever the assessor shall be of the opinion that the person listing property for himself, or for any other person, company, or corporation, has not made a full, fair, and complete list thereof, he may examine such person under oath touching the property so listed and the property omitted to be listed; and, if such person shall refuse to make full discovery under oath, the assessor may list the property of such person or his principal according to his best judgment and information.

Sec. 273.68. Failure to obtain list. In case of failure to obtain a list of personal property, the assessor shall ascertain the amount of value of such property, and shall make a return of such amount as he believes to be the true value thereof. When so listed, he shall sign and deliver to the person assessed a copy of the statement showing the valuation of the property so listed.

Sec. 273.20. Assessor may enter dwellings, etc. Any officer authorized by law to assess property for taxation may, when necessary to the proper discharge of his duties, enter any dwelling house, building, or structure, and view the same and the property therein.

Sec. 620.05. False statement regarding taxes. Every person who, in making any statement, oral or written, which is required or authorized by law to be made as a basis of imposing or reducing any tax or assessment, who shall willfully make any statement as to the amount of property which he knows to be false, shall be guilty of a gross misdemeanor.

Sec. 273.13. Classification of property—Subdivision 1. How classified. All real and personal property subject to a general property tax and not subject to any gross earnings or other lieu tax is hereby classified for purposes of taxation as provided by this section.

Subdivision 2. Class 1. Iron ore whether mined or unmined and taconite shall be classed as Class 1 and assessed at fifty (50) per cent of its true and full value. ***

Class 1a. All direct products of the blast and open hearth furnace that are utilized in the form produced and are not further processed, shall constitute class 1a and shall be valued and assessed at 25 per cent of the full and true value thereof.

Subdivision 3. Class 2. All household goods and furniture, including clocks, musical instruments and other articles of adornment in the home of members of the family and all personal property actually used by the owner for personal and domestic purposes, or for the furnishing or equipment of the family residence, shall constitute class two and shall be valued and assessed at 25 per cent of the full and true value thereof.

Subdivision 4. Class 3. All agricultural products, except as provided in class three "a" and class three "b" stocks of merchandise of all kinds register with the furniture and fixtures used therewith, manufactured materials and finished products, machinery, implements and machinery, whether fixtures or otherwise, except as provided in class three "c", and all real estate, which is not in agricultural use, except as provided in class three "a", and property in agricultural use, except as provided in class one and three "a" hereof, shall constitute class three and shall be valued and assessed at 33⅓ per cent of the true and full value thereof.

Subdivision 5. Class 3a. All agricultural products in the hands of the producer who constitute class three "a" and shall be valued and assessed at 10 per cent of full and true value thereof.
* * *

Subdivision 8. Class 3d. Livestock, poultry, all horses, mules, and all other domesticated animals, farm implements, farm machinery, tools, implements, and machinery used by the owner in any agricultural pursuit shall constitute class three "d" and shall be valued and assessed at 20 per cent of the full and true value thereof.

Subdivision 9. Class 4. All property not included in the preceding classes shall constitute class four and shall be valued and assessed at forty (40) per cent of the full and true value thereof.

Minnesota Statutes 1945, Section 270.07. The Commissioner of Taxation shall prescribe the form of all blanks and books required under this chapter . . .

Minnesota Statutes 1945, Section 273.03, as amended. The county auditor shall annually provide the necessary assessment books and blanks at the expense of the county, for and to correspond with each assessment district. He shall make out, in the real property assessment book, complete lists of all lands or lots subject to taxation, showing the names of the owners, if to him known; and, if unknown, so stated opposite each tract or lot, the number of acres, and the lots or parts of lots or blocks, included in each description of property.***

The assessors and at least one member of each local board of review shall meet at the office of the county auditor on a day to be fixed by the commissioner of taxation for the purpose of receiving instructions as to their duties under the laws of the state. Each assessor and board of review member attending such meetings shall receive as compensation for such service the sum of $6.00 per day for each day necessarily consumed in attending such meeting, and mileage at the rate of five cents per mile for each mile necessarily traveled in going from his home to and returning from the county-seat, to be computed by the usually traveled route, and paid out of the county treasury upon the warrant of the county auditor.

The forms in this book are prescribed for the 1950 assessment by G. HOWARD SPAETH, Commissioner of Taxation.

Real Estate

FIRST NOTICE | SECOND NOTICE | THIRD NOTICE | FOURTH NOTICE | FIFTH NOTICE | SIXTH NOTICE | SEVENTH NOTICE

INDEX TO SECTIONS

SECTION	PAGE
Sec. 1	
" 2	
" 3	
" 4	
" 5	
" 6	
" 7	
" 8	
" 9	
" 10	
" 11	
" 12	
" 13	
" 14	
" 15	
" 16	
" 17	
" 18	
" 19	
" 20	
" 21	
" 22	
" 23	
" 24	
" 25	
" 26	
" 27	
" 28	
" 29	
" 30	
" 31	
" 32	
" 33	
" 34	
" 35	
" 36	

For Convenience of Auditor in Showing Boundaries of School Districts

Township No. 139 *Range No.* 29 *Mer. P. M.*

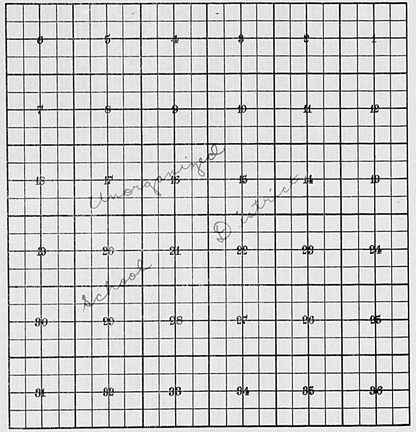

Returns Showing Grain Received in or Handled by Elevators, Warehouses and Mills in the ..... of ..... in the County of ..... for the Year Ending May 1, 1950.

NAMES OF OWNERS	ADDRESS	Bushels of Wheat	Bushels of Soy Beans	Bushels of Flax	Total No. of Bushels of Wheat, Soy Beans and Flax	★ Tax of ½ Mill per Bushel		Bushels of Corn	Bushels of Barley	Bushels of Rye	Bushels of Oats	Bushels of Buckwheat	Bushels of all Other Grains	Total No. Bushels Corn, Barley, Rye, Oats, Buckwheat and all Other Grains	★ Tax of ½ Mill Per Bushel		★ Total Tax		REMARKS
						Dollars	Cts.								Dollars	Cts.	Dollars	Cts.	

Note ★ Assessors will not fill these Columns

Assessor's Return of Exempt Real Property in the ..... of ..... County of ....., Minnesota, for the Year 1950

FORM 2 WALLS-BLOB COMPANY, MINNEAPOLIS

NAMES OF OWNERS	DESCRIPTION: SUBDIVISION	Sec. or Lot	Town or Block	Range	No. of Acre: Acres	No. of Acre: 100ths	FOR WHAT PURPOSE USED	TRUE AND FULL VALUATIONS: LAND Exclusive of Structures and Improvements Dollars	BUILDINGS and Other Structures Dollars	MACHINERY Permanently Attached to Real Estate Dollars	TOTAL True and Full Value Dollars	ASSESSED VALUATIONS: Rural Including Machinery 33⅓%	All Other 40%	REMARKS
Pente Lake Twp	2 acs in se¼ of se¼	11	139	40	2	–		20			20	10		

Assessor's Return of Exempt Real Property in the ..... of ..... County of ....., Minnesota, for the Year 1950

FORM 2 BILLER-BOYD COMPANY, MINNEAPOLIS

NAMES OF OWNERS	DESCRIPTION				No. of Acres		FOR WHAT PURPOSE USED	TRUE AND FULL VALUATIONS				ASSESSED VALUATIONS		REMARKS
	SUBDIVISION	Sec. or Lot	Town or Block	Range	Acres	100ths		LAND Exclusive of Structures and Improvements Dollars	BUILDINGS and Other Structures Dollars	MACHINERY Permanently Attached to Real Estate Dollars	TOTAL True and Full Value Dollars	Rural Including Machinery 33⅓%	All Other 40%	

SUMMARY OF TAX COLLECTION

Original Levy - - - - - -	$ 9,949.94	
Additions - - - - - - -	$ 41.94	
		$ 9991.88
Abatements - - - - - - - - - -		$ 140.31
		$ 9,851.57

COLLECTIONS

March Settlement - - - - -	$ 1673.65	
June Settlement - - - - -	5608.31	
November Settlement - - - -	1697.59	
January Settlement - - - -	$ 79.63	$ 9059.18
		$
Over Collected - - - - - -	$ 11.58	
Under Collected - - - - - -	$	
Delinquent - - - - - - -	$ 803.97	$ 792.39
Total - - - - - - - - - - - -		$ 9,851.57

Real Estate

Assessor's Return

FORM 2 BLUE-BACK CONTINUOUS, SPIRAL-FILE

NAMES OF OWNERS

Treasurer's Office, Cass County, Minnesota

RECEIVED this, the first Monday (being the 2 *day) of January, A. D. 1951, of* L. C. Peterson, *Auditor of said County, Minnesota, the Tax List of all Taxable Real and Personal Property in the* Town *of* Ponto Lake *in said County for the year A. D. 1950, as specified above and amounting to* ..... 100 *Dollars*

Paul D. Jewell
County Treasurer.
ECO

Auditor's Office, Cass County, Minnesota

I, ... *Auditor of said County, and State of Minnesota, do hereby certify that the following is a correct list of the Taxes levied on the Real and Personal Property in the* ..... *of* ..... *for the year 1950.*

WITNESS my hand and official seal, the ..... *day of* ..... *1951.*

(SEAL) ..... *County Auditor.*

..... *195*.....

Office of County Treasurer, Cass County, Minnesota

To L. C. Peterson, County Auditor:

Sir:—I herewith return to you the Tax List for the Town *of* Ponto Lake *in said County for the year 1950, heretofore received from you. I certify that I have compared the same with the duplicate receipts in your office, and have written opposite the amount of each tax so receipted the words "First Quarter Paid", "Second Quarter Paid", "Third Quarter Paid" or "Paid in full" as the case may be, and the number of my receipt given in discharge of said tax, and each tract or lot of real property against which the taxes remain unpaid is delinquent for said year.*

Yours respectfully,

..... *County Treasurer.*

Auditor's Office, Cass County, Minnesota

..... *195*.....

I hereby certify that on the first Monday in January 1952, I received of ..... *County Treasurer, the Tax List of the* ..... *of* ..... *in said County for the year 1950; that I have compared the said list with the Statements receipted for by said Treasurer, which are on file in my office, and that each tract or lot of real property therein against which the taxes, or any part thereof, remains unpaid are delinquent for said year.*

(SEAL) ..... *County Auditor.*

Real Estate
TIME SALE
PHOTO COLLE
JAPANESE BEACH
BASE SHOOT
PAYE SELECT

Assessor's Return

FORM 2 BILLS-SIXE COUNTY, MINNESOTA

NAMES OF OWNERS

TABULAR SCHEDULE OF VALUATIONS,

LEVIED IN THE Town OF Ponts Lake

RATES AND TAXES

COUNTY OF CASS, STATE OF MINNESOTA

31147 / 4.40 / 8.52 / 39659

7247 / 4.40 / 8.52 / 39659

School District No.	Agricultural Lands Dollars	Non-Agricultural Lands Dollars	Personal Property Dollars	Total Value of all Property except Money and Credits Dollars	Rate of State Taxes: Total Rate of State Tax Mills	Rate of County Taxes: Rev. Mills	R. & B. Mills	Welfare Mills	Bonds and Int. Mills	Pub. Temp. Rel. Mills	Total Rate of County Tax Mills	Rate of Town Taxes: Rev. Mills	R. & B. Mills	Drag Tax Mills	State Loan Mills	Fire 2d Mills	Total Rate of Town Tax Mills	Rate of School Taxes: Local 1 Mill Mills	Special Mills	State Loan Mills	Deficiency Mills	Tuition Mills	Transportation Mills	Ref. Mills	C.O. Mills	Bd. Mills	Total Rate of Sch'l Tax Mills	Total Rate of all Taxes Mills
Un	27591	1041	7175	45257	H. 4.12	25.8	13.6	42.4	16.7	.4	98.9	5.5	3.	1.	4.4	5.	5.	23.9	1.	15.		50.	3.	.25	10.	5.	84.25	211.17
																			1.	30.		50.	3.	.25	10.	5.	99.25	326.17
					N. H. 4.40																							
					8.52																							

Assessed Value	Rural	All Other	Personal Property	Total
Homestead	16063			16063
Non-Homestead	22019		7175	29194
Total	38082		7175	45257

TAXES LEVIED

LOCAL 1 MILL AND SPECIAL SCHOOL TAXES BY DISTRICTS

Local 1 Mill	Special	State Loan	Ref.	Grand Pub. Temp. Rel.	C.O.	Bd.	Total School Taxes
2759	41386		18795	8277	690	27591	18795	232453
1767	52993		8838	5300	442	17666	8838	175386
4526	94384		22628	13577	1132	45257	22628	407779

ALL OTHER TAXES

FUNDS	Rate	Amounts
State—Non-Homestead,		12174
State—Homestead,		1646
County Revenue,		11676
County Road and Bridge,		6450
County Welfare,		1911
Bonds and Interest		7657
Pub. Temp. Rel.		1810
		44258
Town Revenue,		24191
Town Road and Bridge,		18577
Town Drag,		4246
Town State Loan,		1791
Fire		2262
Telephone		2262
		71.65
School Local 1 Mill,		4526
School Special,		94384
School State Loan,		
Deficiency		22628
Tuition		
Transportation		18577
Pub. Temp. Rel.		1132
C.O.		45257
Bd.		22628
		407779

Total Levy, $ 771179

Total Number of Acres 15 to Pl

Total Taxes Real Estate 125564
Pers. Prop. 16534.30
Total 141494

State of Minnesota, } ss
COUNTY OF CASS

I, L. C. Peterson, Auditor of said County and State aforesaid, do hereby certify that the foregoing is a true and correct Schedule, showing the valuation of all the taxable property, in the Town of Ponts Lake in said County, the several rates of Taxation and Totals of the several Tax Funds levied therein for the year A. D. 192 0 Witness my hand and official seal, this 17th day of December A. D. 192 0

SEAL

L. C. Peterson
County Auditor.
by Jean M. Kearney

Real Estate
TITLE SALE
PHOTO FOLIO
INDEXING SERVICE
BASE SHEET
FILE SERVICE

Assessor's Return

FORM 2 ALLEN-DAVIS COMPANY, MINNEAPOLIS

NAMES OF OWNERS

COLLECTIONS OF TAXES OF 195 0, Town OF Pont Lake, CASS COUNTY, MINNEAPOLIS

FUNDS	MARCH SETTLEMENT 19 50	JUNE SETTLEMENT 19 51	NOV. SETTLEMENT 195 1	Amount Collected from Nov. 19 51 to First Monday in Jan. 19 52	REDUCTIONS	Total Reductions and collected	BALANCE UNCOLLECTED	ADDITIONS	Total Uncollected to First Monday in January, 19
State—Non-Homestead,	31 15	65 52	1 75	1 87					
State—Homestead,	36 14	103 97	3 89	1 93					
County Revenue,	188 77	663 59	19 71	9 61					
County Road and Bridge,	99 51	349 80	10 37	5 07					
County Welfare,	310 23	1090 35	32 82	15 90					
County Bond and Interest,	122 19	429 53	12 87	6 23					
Jud. Emg. Rel.	2 93	10 29	3 10	1 5					
Town Revenue,	40 24	141 46	4 27	2 05					
Town Road and Bridge,	21 95	77 16	23 22	1 12					
Town Drag,	7 32	25 73	7 70	3 7					
Town State Loan,	32 94	113 17	34 06	1 64					
Fire	36 58	128 60	38 70	1 86					
Ill	36 58	128 60	38 70	1 86					
School Local 1 Mill,	7 32	25 73	7 74	3 7					
School Special,	140 76	497 17	161 58	58 9					
School State Loan,									
Deficiency	365 84	1286 03	387 03	18 63					
Tuition									
Transportation	21 36	77 17	23 22	1 11					
Rel.	1 83	6 43	1 94	0 9					
C.O.	73 17	257 21	77 41	3 73					
B & I	36 59	128 61	38 70	1 86					
	1673 65	5608 31	1697 59	79 65					

		LOCAL 1 MILL	SPECIAL	STATE LOAN	Incap.	Defic	Rel.	C.O.	B & I		TOTALS
MARCH SETTLEMENT	School District No. A-Un	.82	12 33		2 47	41 09	.21	8 22	4 11		69 25
	Na-Un	6 50	174 83		17 49	324 75	1 62	64 95	32 48		644 62
	Totals	7 32	207 16		21 96	365 84	1 83	73 17	36 59		713 87
JUNE SETTLEMENT	School District No. Un A	18 31	274 43		54 89	914 75	4 57	182 95	91 48		1541 37
	Un-Na	7 43	222 74		22 28	371 28	1 86	74 26	37 13		736 98
	Totals	25 73	497 17		77 17	1286 03	6 43	257 21	128 61		2278 35
NOVEMBER SETTLEMENT	School District No. Un A	4 71	70 65		14 13	235 50	1 18	47 10	23 55		396 82
	Un Na	3 03	91 93		9 09	151 53	76	30 31	15 15		300 80
	Totals	7 74	161 58		23 22	387 03	1 94	77 41	38 70		697 62
NOVEMBER to JANUARY	School District No. Un A	35	5 35		1 06	17 73	0 9	3 55	1 77		29 90
	Un Na	02	54		0 5	9 0		1 8	0 9		17 8
	Totals	37	5 89		1 11	18 63	0 9	3 73	1 86		31 68
ADDITIONS	School District No.										
	Totals										
REDUCTIONS	School District No.										
	Totals										

Real Estate

TAX LIST | BOND POINT | MORTGAGE SALES | PAGE SECOND | TITLE SEARCH

FORM 3CD

Assessment Roll and Tax List of Real Property in the Town of Bonte Lake, Cass County, Minnesota, for Taxes for the Year 1950.

	In Whose Name Assessed	To Whom Transferred	Description of Property: Subdivision	Sec. or Lot	Town or Block	Reg.	Number of Acres of Land: Acres	100ths	No. School District	Indicate Homestead Yes or No	Indicate Agricultural Yes or No	True and Full Valuations: Land Exclusive of Structures and Improvements	Buildings and Other Structures	Machinery Permanently Attached to Real Estate	Total True and Full Value	Assessed Valuations: Rural: Homestead Up to $4,000 20%	Rural: Over $4,000 and Non-Homestead 33⅓%	All Other: Homestead Up to $4,000 25%	All Other: Over $4,000 and Non-Homestead 40%	Machinery Permanently Attached to Real Estate 33⅓%	Total Assessed Value	Total Assessed Value Equalized by the Board of Review	Final Equalized Value
												+ 100%											
1	Mary P. Undine		NE¼ of NE¼	1	139	29	39	50		Unpatented		200			200	40					36		40
												180			180	36							
2	" "		NW¼ of NE¼				38	50		"		200			200	40					36		40
												180			180	36							
3	" "		SW¼ of NE¼				40			"		175			175	35					32		35
												160			160	32							
4	" "		SE¼ of NE¼				40			"		175			175	35					32		35
												160			160	32							
5																							
6	" "		~~NW¼ of NW¼~~ Lot 3				37	50		"		175			175	35					32		35
												160			160	32							
7	" "		~~NW¼ of NW¼~~ Lot 4				36	50		"		165			165	33					30		33
												150			150	30							
8	" "		SW¼ of NW¼				40			"		175			175	35					32		35
												160			160	32							
9	" "		~~NW¼ of NW¼~~ Lot 5				39	75		"		295			295	59					54		59
												270			270	54							
10																							
11	State of Minnesota		~~NW¼ of NW¼~~ Lot 7																				
12	Mary P. Undine		~~NW¼ of NW¼~~ Lot 6				21			"		305			305	61					55		61
												275			275	55							
13	State of Minnesota		~~SW¼ of NW¼~~ } Lot 8																				
14			~~SW¼ of NW¼~~ }																				
15																							
16	State of Minnesota		NE¼ of SE¼																				
17	State of Minnesota		NW¼ of SE¼																				
18	State of Minnesota		SW¼ of SE¼																				
19	State of Minnesota		~~SE¼ of SE¼~~ Lot 9																				
20																							
							332	75				1695			1695	339					339		373
												1865			1865	373							

Valuations by School Districts as Equalized by Department of Taxation

	Sold for Taxes	District No. ..... Rate ..... Mills	District No. ..... Rate ..... Mills	District No. ..... Rate ..... Mills	District No. ..... Rate ..... Mills	District No. ..... Rate ..... Mills	District No. ..... Rate ..... Mills	Tax including State Homestead 44 Mills	State Tax on Non-Homestead 44 Mills	Special Taxes	Total Taxes	Paid	When Paid	Number of Receipt	March Settlement 1951	June Settlement 1951	Penalty	November Settlement 1951	Penalty	Collections to First Monday in January 1952	Penalty	Delinquent on First Monday in January 1952	Penalty	Total Delinquent Tax and Penalty	Remarks
		Dollars	Dollars	Dollars	Dollars	Dollars	Dollars	$ cts.	$ cts.	$ cts.	$ cts.		Month Day Year		$ cts.	$ cts.	$ cts.	$ cts.	$ cts.	$ cts.	$ cts.	$ cts.	$ cts.	$ cts.	
1		21 40						8 44			8 44	✓ 2nd Half Paid	OCT 31 1951	4335		4 22		4 22							
												1st Half Paid	MAY 31 1951	8144											
2		21 40						8 44			8 44	✓ 2nd Half Paid	OCT 31 1951	4335		4 22		4 22							
												1st Half Paid	MAY 31 1951	8144											
3		21 35						7 40			7 40	✓ 2nd Half Paid	OCT 31 1951	4335		3 70		3 70							
												1st Half Paid	MAY 31 1951	8144											
4		21 35						7 40			7 40	✓ 2nd Half Paid	OCT 31 1951	4335		3 70		3 70							
												1st Half Paid	MAY 31 1951	8144											
5																									
6		21 35						7 40			7 40	✓ 2nd Half Paid	OCT 31 1951	4335		3 70		3 70							
												1st Half Paid	MAY 31 1951	8144											
7		21 33						6 96			6 96	✓ 2nd Half Paid	OCT 31 1951	4335		3 48		3 48							
												1st Half Paid	MAY 31 1951	8144											
8		21 35						7 40			7 40	✓ 2nd Half Paid	OCT 31 1951	4335		3 70		3 70							
												1st Half Paid	MAY 31 1951	8144											
9		21 59						12 46			12 46	✓ 2nd Half Paid	OCT 31 1951	4335		6 23		6 23							
												1st Half Paid	MAY 31 1951	8144											
10																									
11																									
12		21 61						12 88			12 88	✓ 2nd Half Paid	OCT 31 1951	4335		6 44		6 44							
												1st Half Paid	MAY 31 1951	8144											
13																									
14																									
15																									
16																									
17																									
18																									
19																									
20																									
		21 73						9 22			9 22					39 39		39 39							

FORM 5CD

Assessment Roll and Tax List of Real Property in the Town of Ponto Lake, Cass County, Minnesota, for Taxes for the Year 1950.

	In Whose Name Assessed	To Whom Transferred	Description of Property: Subdivision	Sec. or Lot	Town or Block	Rng.	Number of Acres of Land: Acres	100ths	No. School District	Indicate Homestead Yes or No	Indicate Agricultural Yes or No	True and Full Valuations: Land Exclusive of Structures Used for Improvements	Buildings and Other Structures	Machinery Permanently Attached to Real Estate	Total True and Full Value	Assessed Valuations: Rural: Homestead Up to $4,000 20%	Rural: Over $4,000 and Non-Homestead 33⅓%	All Other: Homestead Up to $4,000 25%	All Other: Over $4,000 and Non-Homestead 40%	Machinery Permanently Attached to Real Estate 33⅓%	Total Assessed Value	Total Assessed Value as Equalized by the Board of Review	Final Equalized Value		Sold for Taxes	Valuations by School Districts as Equalized by Department of Taxation: District No. / Rate / Mills	Tax including State Homestead	State Tax on Non-Homestead	Special Taxes	Total Taxes	Paid	When Paid: Month Day Year	Number of Receipt	March Settlement 1951	June Settlement 1951	Penalty	November Settlement 1951	Penalty	Collections to First Monday in January 1952	Penalty	Delinquent on First Monday in January 1952	Penalty	Total Delinquent Tax and Penalty	Remarks
							Acres	100ths				Dollars	Dollars	Dollars	Dollars	Dollars	Dollars	Dollars	Dollars	Dollars	Dollars	Dollars	Dollars			Dollars	Dollars	Dollars	Dollars				$ cts.	$ cts.	$ cts.	$ cts.	$ cts.	$ cts.	$ cts.	$ cts.	$ cts.	$ cts.		
Mary B. Undine	1	NE¼ of NE¼	2	139	29		35	75	Unpatented			165 / 150			165 / 150	33 / 30					30		33	1		N 33				696	2nd Half Paid	OCT 31 1951	14335		348		348							
A. L. Undine	2	NW¼ of NE¼					35	35	"			170 / 155			170 / 155	34 / 31					31		34	2		N 34				718	2nd Half Paid	MAY 31 1951	8144		359		359							
"	3	SW¼ of NE¼					40		"			130 / 120			130 / 120	26 / 24					24		26	3		N 26				550	2nd Half Paid	OCT 31 1951	14335		275		275							
Mary B. Undine	4	SE¼ of NE¼					40		"			165 / 150			165 / 150	33 / 30					30		33	4		N 33				696	2nd Half Paid	OCT 31 1951	14335		348		348							
	5																							5																				
A. L. Undine	6	NE¼ of NW¼					34	75	"			275 / 250			275 / 250	55 / 50					50		55	6		N 55				1162	2nd Half Paid	OCT 31 1951	14335		581		581							
"	7	NW¼ of NW¼					34	25	"			240 / 220			240 / 220	48 / 44					44		48	7		N 48				1014	2nd Half Paid	OCT 31 1951	14335		507		507							
"	8	SW¼ of NW¼					40		"			440 / 400			440 / 400	88 / 80					80		88	8		N 88				1858	2nd Half Paid	OCT 31 1951	14335		929		929							
"	9	SE¼ of NW¼					40		"			340 / 310	390 / 325		730 / 635	146 / 127	146 / 127				137	146	146	9		N 146				3084	2nd Half Paid	OCT 31 1951	14335		1542		1542							
	10																							10																				
Chester W. & Lucille M. Siltman	11	NE¼ of SW¼					40		"			95 / 85			95 / 85	17 / 17					17		17	11		N 19				402	PAID IN FULL	MAY 17 1951	6817		402									
Theo., Oscar & Alice E. Lommler	12	NW¼ of SW¼					40		"			170 / 155	470 / 390		650 / 555	130 / 111	127				111	127	130	12		N 130				2746	2nd Half Paid / 1st Half Paid	Oct. 31 1951 / MAY 31 1951	14335 / 8144		1373		1373							
Chester W. & Lucille M. Siltman	13	SW¼ of SW¼ Less 2.316 acres of W. 316 links (1 ac)					39		"			170 / 155	265 / 220		435 / 375	87 / 75	84				75	84	87	13		N 87				1838	PAID IN FULL	MAY 17 1951	6817		1838									
" " "	14	SE¼ of SW¼					40		"			160 / 145			160 / 145	32 / 29					29		32	14		N 32				676	PAID IN FULL	MAY 17 1951	6817		676									
Mahlon D. & Clara E. Wierick	15	2.316 links of W. 316 links of SE¼ of SW¼					1		"			15 / 120	145 / 120		160 / 135	32 / 27	32				27	32	32	15		N 32				724	PAID IN FULL	MAY 5 1951	6835		724									
Carl A. Larson	16	~~NW¼ of NE¼~~ Lot 3					44	15	"			387 / 351			387 / 351		127 / 117				117		127	16			129			2724	2nd Half Paid / 1st Half Paid	OCT 31 1951 / MAY 31 1951	14335 / 8144		1390		1390							
A. L. Undine	17	~~SW¼ of NE¼~~ Lot 4					38	40	Patented			310 / 280			310 / 280	62 / 56					56		62	17		N 62				1310	2nd Half Paid / 1st Half Paid	OCT 31 1951 / MAY 31 1951	14335 / 8144		655		655							
Chester W. & Lucille M. Siltman	18	~~SW¼ of NE¼~~ Lot 5					41	05	"			165 / 150			165 / 150	33 / 30					30		33	18		N 33				696	PAID IN FULL	MAY 17 1951	6817		696									
	19	~~SE¼ of NE¼~~																						19																				
	20																							20																				
							583	60				3101 / 3417	1270 / 1055		4371 / 4477	804 / 868	127				868	921	987				2019			2095					1364		1364							
																														724														

Cass County, Minnesota, for Taxes for the Year 1950.

Form 5CD

Assessment Roll and Tax List of Real Property in the Town of Bonita Lake, Cass County, Minnesota, for Taxes for the Year 1950.

	In Whose Name Assessed	To Whom Transferred	Description of Property: Subdivision	Sec. or Lot	Town or Block	Rg.	Number of Acres of Land (Acres / Mills)	No. School District	Indicate Homestead Yes or No	Indicate Agricultural Yes or No	True and Full Valuations 1949: Land Exclusive of Structures and Improvements	Buildings and Other Structures	Machinery Permanently Attached to Real Estate	Total True and Full Value	Assessed Valuations: Rural: Homestead Up to $4,000 20%	Rural: Over $4,000 and Non-Homestead 33⅓%	All Other: Homestead Up to $4,000 25%	All Other: Over $4,000 and Non-Homestead 40%	Machinery Permanently Attached to Real Estate 33⅓%	Total Assessed Value	Total Assessed Value as Equalized by the Board of Review	Final Equalized Value
											Dollars	Dollars	Dollars	Dollars	Dollars	Dollars	Dollars	Dollars	Dollars	Dollars	Dollars	Dollars
1	Arthur B. & Lottie M. Hart		~~NE¼ of NE¼~~ Lot 2	3	139	29	30	1	Yes		22. / 200	145 / 120		365 / 320	73 / 64					64	64	73
2			NW¼ of NE¼																			
3	Gordon W. Bennett		~~NW¼ of NW¼~~ Lot 5				13 80		No		132 / 180	108 / 90		240 / 270	80 / 90					70	76	80
	~~Carl B. A. + Hedda M. Helling~~		~~W½ of Lots 3 and 4, Sec. 30~~																			
4	~~Carl Jos. + Pillian Olson~~		~~SW¼ of NW¼~~ S. 830' of Lot 6				16 50		"		306 / 270	270 / 270		576 / 540	196 / 172					172	186	196
5	L. P. + Frances A. Helling		S. 100' of N. 400' of Lot 6				1		"		24 / 21	114 / 96		138 / 117	46 / 39					39	43	46
6	The Omaha Lakeording Club		~~NE¼ of NW¼~~ Lot 3				35 08		"		219 / 178			219 / 178	73 / 66					66		73
7	Roy W. Snodgrass + Kathryn Snodgrass + ~~Denis Snodgrass~~		~~NW¼ of NW¼~~ Lot 4				35 32		Yes		155 / 170			155 / 140	31 / 28					28		31
8	Alva E. Lowe State of Minnesota		SW¼ of NW¼				40		No		159 / 144			159 / 144		53 / 48				48		53
9	The Omaha Lakeording Club		SE¼ of NW¼				40		"		219 / 178			219 / 178		73 / 66				66		73
10	Nelles J. Anderson		Shoreline of Lot 7 Beginning at the Meander Corner on the Shoreline of Bonita Lake																			
11	" " " "		Lot 7 less "Bonita Ranch Shore" ~~NW¼ of NW¼~~				43		"		174 / 159			174 / 159		58 / 53				53		58
12	Magdalene D. + Monica J. Hartz		NW¼ of SW¼				40		Yes		290 / 260	170 / 150		460 / 425	91 / 85					85	91	96
13	~~John W. + Helen M. Sheffer~~ ~~Mabelle E. Sheffer~~		~~SW¼ of NW¼~~ Lot 10				32 15		No		574 / 540	650 / 525		1224 / 1065	408 / 355	370				355	390	408
14			SE¼ of SW¼																			
15	Carol Warnkey		N. 843' of Lot 7				25		"		234 / 213	360 / 300		594 / 513	198 / 171	393 / 191				171	191	198
16	Otto B. + Alice E. Hane		Lot 7 less ~~NW¼ of NW¼~~ N. 843'				15		"		165 / 150			165 / 150		55 / 50				50		55
17	" " "		Lot 8 less 61' x 61' + 29.5' x 61' on Lake				21 75		"		99 / 90	42 / 36		141 / 126	47 / 42	132 / 120				42	44	47
18	Herbert + Genevieve A. Leedy		~~NW¼ of NW¼~~ Lot 11				18 10		"		408 / 372			408 / 372		136 / 124				124		136
19	Leon E. Dorry		SW¼ of SW¼				40		Yes		195 / 180	60 / 50		255 / 230	41 / 36	170 / 150				36	38	41
20	Harvey M. + Evelyn M. Voss		N. 300' of N½ of Lot 6				1 50		Yes / No		55 / 50	315 / 270 / 330 (cabins)		594 / 500	54 / 46	189 / 150				136	161	162
							448 20				3296 / 3638	2440 / 2089		5736 / 5533 / 6668	279 / 259 / 295	1447 / 1340 / 1531				1665	1726	1826

	Sold for Taxes	Valuations by School Districts as Equalized by Department of Taxation: District No. / Rate ... Mills	District No. / Rate ... Mills	District No. / Rate ... Mills	District No. / Rate ... Mills	District No. / Rate ... Mills	Tax including State Homestead ... Mills	State Tax on Non-Homestead ... Mills	Special Taxes	Total Taxes	Paid	When Paid (Month Day Year)	Number of Receipt	March Settlement 1951	June Settlement 1951	Penalty	November Settlement 1951	Penalty	Collections to First Monday in January 1952	Penalty	Delinquent on First Monday in January 1952	Penalty	Total Delinquent Tax and Penalty	Remarks
		Dollars	Dollars	Dollars	Dollars	Dollars	$ cts.	$ cts.	$ cts.	$ cts.				$ cts.	$ cts.	$ cts.	$ cts.	$ cts.	$ cts.	$ cts.	$ cts.	$ cts.	$ cts.	
1		N 73					15 42			15 42	2nd Half Paid / 1st Half Paid	AUG 4 1950 / MAY 28 1951	2075 / 7176		771		771							
2																								
3		80					16 80	36		17 16	PAID IN FULL	MAY 31 1951	6264		172									
4		# 176	Abate. # 4750				24 98 / 47 98	#		24 98 / 47 98	PAID IN FULL	MAY 15 1951	6570		24 98									17.32 = Abated
5		46					9 66	20		9 66	PAID IN FULL	MAY 31 1951	7223		9 66									
6		73					15 42	32		15 42	PAID IN FULL	APR 16 1951	4482		15 42									
7		N 31					6 64			6 64	2nd Half Paid / 1st Half Paid	AUG 23 1951 / MAY 22 1951	2172 / 6777		6 27		3 27							
8	SOLD FOR TAXES	53					11 20	24		11 44	Forfeited													11.44 Cancelled
9		73					15 42	32		15 74	PAID IN FULL	APR 16 1951	4485		15 74									
10																								
11		58					12 24	26		12 50	PAID IN FULL	APR 16 1951	4485		12 50									
12		N 96					20 28			20 28	2nd Half Paid / 1st Half Paid / 2nd Half Paid	AUG 27 1951 / MAY 31 1951 / OCT 31 1951	2331 / 6557 / 3313		10 14		10 14							
13		408					86 16	180		87 96	1st Half Paid	MAY 31 1951	7173		43 98		43 98							
14																								
15		198					41 82	88		42 70														42.70 = 4697
16		55					11 62	24		11 86	PAID IN FULL	MAY 24 1951	7128		11 86									
17		47					9 72	20		10 12	PAID IN FULL	MAY 24 1951	7128		10 12									
18	SOLD FOR TAXES	136					28 72	60		29 32	PAID IN FULL	OCT 3 1951	12814				29 32	88						
19		N 41					8 66			8 66	PAID IN FULL	MAY 31 1951	8886		8 66									
20		N 54 / N 108					36 64	49		37 12	PAID IN FULL	MAY 10 1951	6135		37 12									
							351 47 / 36 64	676		394 97					228 96		94 42				42 70		28 76	

Form 5CD

Assessment Roll and Tax List of Real Property in the Town of Cass Lake, Cass County, Minnesota, for Taxes for the Year 1950.

	In Whose Name Assessed	To Whom Transferred	Description of Property: Subdivision	Sec. or Lot	Town or Block	Rng.	Number of Acres of Land: Acres	Hdths	No. School District	Individually Assessed Tax or No	Individually Assessed Tax or No	True and Full Valuations: Land (+1949) Exclusive of Structures and Improvements	Buildings and Other Structures	Machinery Permanently Attached to Real Estate	Total True and Full Value	Assessed Valuations: Rural: Homestead Up to $4,000 20%	Rural: Over $4,000 and Non-Homestead 33⅓%	All Other: Homestead Up to $4,000 25%	All Other: Over $4,000 and Non-Homestead 40%	Machinery Permanently Attached to Real Estate 33⅓%	Total Assessed Value	Total Assessed Value as Equalized by the Board of Review	Final Equalized Value	Sold for Taxes	Valuations by School Districts as Equalized by Department of Taxation: District No. / Rate ... Mills	Tax including State Homestead ... Mills	State Tax on Non-Homestead 4.6 Mills	Special Taxes	Total Taxes	Paid	When Paid (Month Day Year)	Number of Receipt	March Settlement 1951	June Settlement 1951	Penalty	November Settlement 1951	Penalty	Collections to First Monday in January 1952	Penalty	Delinquent on First Monday in January 1952	Penalty	Total Delinquent Tax and Penalty	Remarks
												Dollars	Dollars	Dollars	Dollars	Dollars	Dollars	Dollars	Dollars	Dollars	Dollars	Dollars	Dollars		Dollars	$ cts.	$ cts.	$ cts.	$ cts.				$ cts.	$ cts.	$ cts.	$ cts.	$ cts.	$ cts.	$ cts.	$ cts.	$ cts.	$ cts.	
1			NE¼ of NE¼	3	139	29																																					
2	Theophil J. Albrecht & Johanna Albrecht		S. 110' ~~of Lot 1~~ ~~NW¼ of NW¼~~				78			No		24 / 21			24 / 21		5 / 7				7	8				1.80	.04	1.84	PAID IN FULL	MAY 31 1951	7231		1.84									
3	Ernest Peter Colas		~~Lot 1 less N. 175' & less S. 590'~~ ~~SW¼ of NW¼~~				6 54			"		99 / 70			99 / 70		33 / 50				30	33		SOLD FOR TAXES	33	6.96	.14	7.10	PAID IN FULL	MAY 1 1951	5567		7.10									
4	J. S. Hlauer		130' x 275' N 130' x 250' of ~~SW¼ of NW¼~~ Lot 1				78			"		28 / 25	275 / 230		303 / 255		100 / 85				85	100	101		101	21.32	.44	21.76	PAID IN FULL	JAN 29 1951	557	21.76										
5	Ernest Peter Colas		N. 130' of S. 590' of Lot 1				1 34			"		60 / 54			60 / 54		20 / 18				18	20			20	4.22	.08	4.30	PAID IN FULL	MAY 1 1951	5567		4.30									
6	Peter Colas		N. 175' of Lot 1 ~~SW¼ of NW¼~~				2 27			"		99 / 70	170 / 120		279 / 240		93 / 80				80	90	93		93	19.64	.40	20.04	PAID IN FULL	MAY 1 1951	5567		20.04									
7	Gunnar & Ovedia M. Nilsson		61 rds. x 39.5 rds. on W. side ~~NW¼ of NW¼~~ of Lot 8				4 85			Yes		45 / 40	190 / 160		235 / 200	46 / 40					40	46	47		47	9.92		9.92	PAID IN FULL	MAY 24 1951	7235		9.92									
8	~~Carl J. & Lillian E. Olson~~ (continued on line 4-13)		~~N½ of Lot 4 NW¼ of NW¼~~				~~16 50~~																																				
9			SE¼ of NW¼																																								
10	Anna Colas		~~Beg. at a pt. which is center line between a cottage known as Nellington Cottages, thence N. 50' to pt. of beg. thence W. 33' thence W. 210' thence S. 50' with alley, thence Easterly to pt. of beg. area 50' x 250' of Lot 1~~							No		66 / 60	462 / 384		528 / 444	176 / 148	174 / 148				148	174	176		176	37.10	.78	40.58	PAID IN FULL	MAY 31 1951	7276		40.58									
11			NW¼ of SW¼																																								
12			SW¼ of SW¼																																								
13			SE¼ of SW¼																																								
14	Theophil J. & Johanna Albrecht		~~Beg. at a pt. which is center line between 2 cottages known as Nellington Cottages, thence N. 50' thence W. 210' thence S. 50' thence East to pt. of beg. West of pt. of beg. thence East to beginning.~~							"		33 / 30	327 / 273		360 / 303	120	119 / 101				101	119	120		120	25.14	.52	25.66	PAID IN FULL	MAY 31 1951	7231		25.66									
15			NE¼ of SE¼																																								
16			NW¼ of SE¼																																								
17			SW¼ of SE¼																																								
18			SE¼ of SE¼																																								
19	Louis W. & Viena A. Brockhagen		S. 100' of N. 500' of Lot 6				1			"		24 / 21	180 / 150		204 / 171	68	67 / 57				57	67	68		68	14.36	.30	14.66	PAID IN FULL	MAY 29 1951	7247		14.66									
20							17 56					431 / 378	1347 / 1178		1778 / 2092	46 / 41	605 / 619				566	651	666			76.42 / 6974	2.70	149.96				21.76	126.10										

TAX SALE PHOTO FILE
TAXPAYER SEARCH
CASS COUNTY PETER TELASCH

Form 5CD

IN WHOSE NAME

Roy W. Snodgrass
State of Minnesota
Helen Walde
Roy W. Hathen
"
Melvin H. Goh
State of Minnesota
E. A. + Agnes
State of Minnesota
William F. +
Charles E. Stu
Frank J. + Caro
Edith Margaret + Carl Edward
William J. H
Marland D. + Mildred J. Hart
"
"
Ethel Cloff

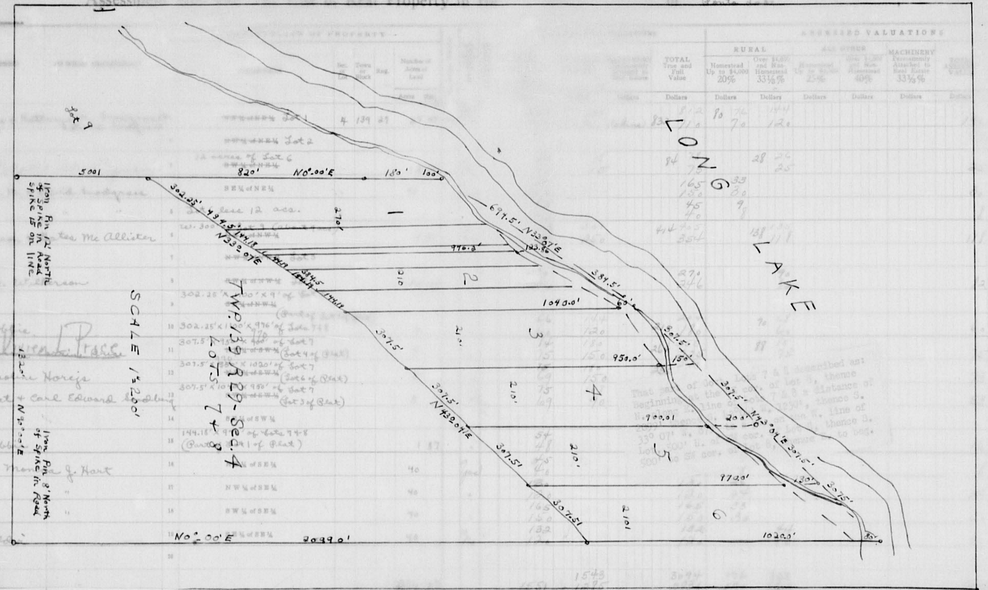
LONG LAKE
TWP. 135 RGE. 34
SCALE 1" = 200'
N0°-00'E
820'
180'
100'
697.5' N.W.S.T.E.
1049.0'
950.0'
700.0'
970.0'
1020.0'
N.W.S.T.E.
S.W.S.T.E.
S.E.S.T.E.
N.E.S.T.E.
Line of Sec 6
Line of Sec 7
Line of Sec 12
Line of Sec 13
Line of Sec 18
Line of Sec 19
Line of Sec 24
Line of Sec 25
Line of Sec 30
Line of Sec 31
Line of Sec 36
Line of Sec 1
Line of Sec 2
Line of Sec 11
Line of Sec 14
Line of Sec 23
Line of Sec 26
Line of Sec 35
Line of Sec 36
Line of Sec 1
Line of Sec 2
Line of Sec 11
Line of Sec 12
Line of Sec 13
Line of Sec 24
Line of Sec 25



Cass County, Minnesota, for Taxes for the Year 1950.

Form 5CD

In Whose Name Assessed	To Whom Transferred	Description of Property: Subdivision	Sec. or Lot	Town or Block	Rng.	Number of Acres of Land: Acres	100ths	No. School District	Indicates Homestead Tax or No	Indicates Agricultural Tax or No	True and Full Valuations: Exclusive of Structures and Improvements (Dollars)	Buildings and Other Structures (Dollars)	Machinery Permanently Attached to Real Estate (Dollars)	Total True and Full Value (Dollars)	Assessed Valuations: Rural: Homestead Up to $4,000 20% (Dollars)	Rural: Over $4,000 and Non-Homestead 33⅓% (Dollars)	All Other: Homestead Up to $4,000 25% (Dollars)	All Other: Over $4,000 and Non-Homestead 40% (Dollars)	Machinery Permanently Attached to Real Estate 33⅓% (Dollars)	Total Assessed Value (Dollars)	Total Assessed Value as Equalized by Department of Taxation Review (Dollars)	Final Equalized Value (Dollars)
Roy W. Snodgrass + Kathryn M. Snodgrass + David Snodgrass		~~NW¼NW¼~~ Lot 1	4	139	29	27	45	Unorg	Yes	No	220 / 200 + 1400	150 / 1360 Cabins	8.12 / 832	370 / 2.560	80 / 70	296 / 120				176	220	224
State of Minnesota		~~NW¼NW¼~~ Lot 2																				
Helen Walbe (Ralph W. + Helen Cyprienne)		12 acres of Lot 6 ~~NW¼NW¼~~				12	00		No		66 / 60	18 / 15	84 / 75	78		28 / 25	26			25	26	28
Roy W., Kathryn M. + David Snodgrass		SE¼ of NE¼				40			Yes		165 / 150		165 / 150		33 / 30					80		33
" " " "		Lot 6 less 12 acs.							"		45 / 40		45 / 40		9 / 8					8		9
Melvin H. Johnson + Hates Mc Allister		W. 300' of Lot 9 (about 4 acs) ~~SW¼NW¼~~				5	50		No		113 / 104	301 / 250	414 / 354	465		138 / 118	135			118	135	138
State of Minnesota		~~NW¼NW¼~~ Lot 3																				
E. A. + Agnes E. Wilkerson		~~SW¼NW¼~~ Lot 4				30	25		"		270 / 246		270 / 246			90 / 82				82		90
State of Minnesota		302.25' x 1100' x 9' of Lot 5 ~~SW¼NW¼~~ (Part of Lot 1 of Plat)																				
William F. Noble		302.25' x 1100' x 976' of Lot 7 + 8 (Part of Lot 1 of Plat)				4			"		66 / 60	144 / 120	210 / 180	204	70	68 / 60				60	68	70
Charles E. Tallman + Wife		307.5' x 950' x 40' of Lot 7 ~~SW¼NW¼~~ (Lot 4 of Plat)				5			"		84 / 75	180 / 150	264 / 225	255	88 / 75	85 / 75	85			75	85	88
Frank J. + Caroline Horeja		307.5' x 950' x 1020' of Lot 7 ~~SW¼NW¼~~ (Lot 6 of Plat)				5			"		75 / 67	180 / 150	255 / 217	219	85 / 73	83 / 73	83			73	83	85
Edith Margaret + Carl Edward Sandlin		307.5' x 1090' x 950' of Lot 7 ~~SW¼NW¼~~ (Lot 3 of Plat)				5			"		75 / 67	108 / 90	183 / 157	177	61 / 53	59 / 53	59			53	59	61
		SE¼ of SW¼																				
William F. Noble		144.15' x 976' of Lots 7 + 8 (Part of Lot 1 of Plat)				1	87		"		54 / 48		54 / 48			18 / 16				16		18
Marland D. + Monica J. Hart		That part of Govt. Lots 7 & 8 described as: Beginning at the SE cor. of Lot 8, thence N. along E. line of Lots 7 & 8 a distance of 2099' thence S. 45°04' W. 1230', thence S. 33° 07' W. 879' to a pt. on the W. line of Lot, 500' N. of SW cor. of Lot 8, thence S. 500' to SW cor. of Lot 8, thence E. to beg.				40			Yes		45 / 40		45 / 40		9 / 8					8		9
" "						40			"		130 / 120		130 / 120		26 / 24					24		26
" "						40			"		165 / 150		165 / 150		33 / 30					30		33
Ethel Clodfelder						40			No		132 / 120		132 / 120			44 / 40				40		44
						296	07				1551 / 1705	1543 / 1285	3094 / 3248		176 / 190	788 / 766				832	914	956

(continued on next page)

Sold for Taxes	Valuations by School Districts as Equalized by Department of Taxation: District No. ..... Rate ..... Mills	District No. 692 Rate 71.05 Mills	District No. 2 Rate 17.47 Mills	District No. ..... Rate ..... Mills	District No. ..... Rate ..... Mills	District No. ..... Rate ..... Mills	Tax including State Homestead ..... Mills	State Tax on Non-Homestead 44 Mills	Special Taxes	Total Taxes		Paid	When Paid (Month Day Year)	Number of Receipt	March Settlement 1951	June Settlement 1951	Penalty	November Settlement 1951	Penalty	Collections to First Monday in January 1952	Penalty	Delinquent on First Monday in January 1952	Total Delinquent Tax and Penalty	Remarks
	Dollars	Dollars	Dollars	Dollars	Dollars	Dollars	$ cts.	$ cts.	$ cts.	$ cts.					$ cts.	$ cts.	$ cts.	$ cts.	$ cts.	$ cts.	$ cts.	$ cts.	$ cts.	
1		21 50 / 201 14					50 66	64		51 30	✓	2nd Half Paid / 1st Half Paid	AUG 2 3 1951 / MAY 2 2 1951	12171 / 6798		25 65		25 65						
2																								
3		21					572	12		604	✓	PAID IN FULL	APR 2 4 1951	4708		604	✓							
4		24 33					696			696	✓	2nd Half Paid / 1st Half Paid	AUG 2 3 1951 / MAY 2 2 1951	12173 / 6815		348	✓	348						
5		24 9					190			190	✓	2nd Half Paid / 1st Half Paid	AUG 2 3 1951 / MAY 2 2 1951	12173 / 6977		75	✓	95						
6		138					2914	60		2974	✓	PAID IN FULL	MAY 3 1951	5642		2974	✓							
7													AUG 7 1951	16596										
8		70					1900	40		1940	✓	Balance Paid / Part Paid	NOV 9 1951 / MAY 3 1 1951	16213 / 16265		1000	✓			940	075			See Lines 19 & 20
9																								
10	SOLD FOR TAXES	70					1478	30		1508	✓												1508	
11		88					1858	38		1896	✓	PAID IN FULL	JUL 3 1951	7913				1896	38					
12		85					1794	38		1832	✓	PAID IN FULL	FEB 2 3 1951	2189	1832									
13		61					1288	26		1314	✓	PAID IN FULL	FEB 2 3 1951	2186	1314									
14																								
15		18					380	08		388	✓	PAID IN FULL	MAY 3 1 1951	~~[illegible]~~		~~[illegible]~~	✓						388	
16		24 9					190			190	✓	2nd Half Paid / 1st Half Paid	AUG 2 7 1951 / MAY 4 1951	12349 / 5659		95	✓	95						
17		24 26					550			550	✓	2nd Half Paid / 1st Half Paid	AUG 2 7 1951 / MAY 4 1951	12349 / 5659		275	✓	275						
18		24 33					696			696	✓	2nd Half Paid / 1st Half Paid	AUG 2 7 1951 / MAY 4 1951	12349 / 5659		348	✓	348						
19		44					950	20		950	✓	PAID IN FULL	MAY 8 1951	6273		950	✓							
20																								
		24 [illegible] / 208 [illegible]					154 56 / 5 66	336		208 89					2149	9642		5622		940		1508	

Form 5CD

Assessment Roll and Tax List of Real Property in the Town of Pete Lake, Cass County, Minnesota, for Taxes for the Year 1950.

	In Whose Name Assessed	To Whom Transferred	Description of Property: Subdivision	Sec. or Lot	Town or Block	Rng.	Number of Acres of Land: Acres	Mills	No. School District	Individual Homestead Tax or No	Individual Farm Tax or No	True and Full Valuations: Land Exclusive of Structures and Improvements (Dollars)	Buildings and Other Structures (Dollars)	Machinery Permanently Attached to Real Estate (Dollars)	Total True and Full Value (Dollars)	Assessed Valuations: Rural: Homestead Up to $4,000 20% (Dollars)	Rural: Over $4,000 and Non-Homestead 33⅓% (Dollars)	All Other: Homestead Up to $4,000 25% (Dollars)	All Other: Over $4,000 and Non-Homestead 40% (Dollars)	All Other: Machinery Permanently Attached to Real Estate 33⅓% (Dollars)	Total Assessed Value (Dollars)	Total Assessed Value as Equalized by the Board of Review (Dollars)	Final Equalized Value (Dollars)
	John C. King Ellison, Gustave E. King Ellison & Anna G. King Ellison		Lot 4 (near Cr. 300' ~~NW¼ of NW¼~~)	4	139	29	11				Gus	125	240		365	73	168				203	289	241
	" "										Ma	115	504	42	661								
1												+10%											
												LAND			TOTAL								
												Exclusive of Structures and Improvements	BUILDINGS and Other Structures	MACHINERY Permanently Attached to Real Estate	True and Full Value	Homestead Up to $4,000 20%	Over $4,000 and Non-Homestead 33⅓%	Homestead Up to $4,000 25%	Over $4,000 and Non-Homestead 40%	MACHINERY Permanently Attached to Real Estate 33⅓%	Total Assessed Value	Total Assessed Value as Equalized by the Board of Review	Final Equalized Value
1			Lot 4 (near Cr. 300' ~~NW¼ of NW¼~~)	4	139	29	11				Gus	125	240		365	73	168				203	289	241
											Ma	115	504	42	661	63	140						
2			NW¼ of NE¼				41				Gus	225			225	45					41		45
												205			205	41							
3			SW¼ of NE¼																				
4			SE¼ of NE¼																				
5																							
6			NE¼ of NW¼																				
7			NW¼ of NW¼																				
8			SW¼ of NW¼																				
9			SE¼ of NW¼																				
10	Adolph T. Johnson		144.19' x 1040' of Lot 8 (East of Lot 2 on Beach)				1	87			Ma	54			54		18				16		18
												48			48		16						
11			NE¼ of SW¼																				
12			NW¼ of SW¼																				
13			SW¼ of SW¼																				
14			SE¼ of SW¼																				
15	Celeste Marie Le Blond		304.8' x 900' x 970' of Lot 5 (Lot 5 of Beach)				5					108	108		216	27	72	27	63		63	63	72
												99	90		189								
16			NE¼ of SE¼																				
17	Ted Sunday	~~Nathan A. & Grace M. Lienau~~	144.19' x 776' of Lot 8 (East of Lot 2 on Beach)				1	87				54			54		18				16		18
												48			48		16						
18			SW¼ of SE¼																				
19			SE¼ of SE¼																				
20	Gustave & Wallburge Meisel		144.19' x 776' of Lot 8 (East of Lot 142 on Beach)				1	87				54			54		18				16		18
												48			48		16						
							21	63				563	852		1415	112	285				355	397	412
													710		1278	104	251						
												620			1472	118	294						

	Sold for Taxes	Validations by School Districts as Equalized by Department of Taxation: District No. ..... Rate ..... Mills	District No. 2 Rate 21 Mills	District No. 2 Rate 21 Mills	District No. ..... Rate ..... Mills	District No. ..... Rate ..... Mills	District No. ..... Rate ..... Mills	Tax including State Homestead ..... Mills	State Tax on Non-Homestead 4½ Mills	Special Taxes	Total Taxes	Paid	When Paid	Number of Receipt	March Settlement 1951	June Settlement 1951	Penalty	November Settlement 1951	Penalty	Collections on First Monday in January 1952	Penalty	Delinquent on First Monday in January 1952	Total Delinquent Tax and Penalty	Remarks
		Dollars	Dollars	Dollars	Dollars	Dollars	Dollars	$ cts.	$ cts.	$ cts.	$ cts.		Month Day Year		$ cts.	$ cts.	$ cts.	$ cts.	$ cts.	$ cts.	$ cts.	$ cts.	$ cts.	
1			21	73				54 50	7 45		55 24	✓ 2nd Half Paid	OCT 3 1951	3405										
			21	168								✓ 1st Half Paid	MAY 31 1951	1026		27 62 ✓		27 62						
2			21	45				9 50			9 50	✓ 2nd Half Paid	OCT 3 1951	3405										
												1st Half Paid	MAY 31 1951	1026		4 75		4 75						
3																								
4																								
5																								
6																								
7																								
8																								
9																								
10			18					3 60	0 8		3 88	PAID IN FULL	May 31 1951	1027		3 88							~~3 88~~ ~~4 07~~	
11																								
12																								
13																								
14																								
15			72					15 20	3 2		15 52	PAID IN FULL	MAR 12 1951	3423		15 52 ✓								
16																								
17			18					3 60	0 8		3 88	PAID IN FULL	JUL 3 1951	9912				3 88	06					
18																								
19																								
20	SOLD FOR TAXES		18					3 60	0 8		3 88	Balance Paid	MAR 23 1951	4327										
												Balance Paid	FEB 26 1951	2479	3 44	4 44 ✓								
								36 10	1 50		91 90				3 44	46 05		31 65					3 88	
								54 50																

Form 5CD

Assessment Roll and Tax List of Real Property in the Town of Ponto Lake, Cass County, Minnesota, for Taxes for the Year 1950.

	In Whose Name Assessed	To Whom Transferred	Description of Property: Subdivision	Sec. or Lot	Town or Block	Rng.	Number of Acres of Land: Acres	100ths	No. School District	Indicate Homestead Tax as Yes or No	Indicate Agricultural Tax as Yes or No	True and Full Valuations: Land Exclusive of Structures and Improvements	Buildings and Other Structures	Machinery Permanently Attached to Real Estate	Total True and Full Value	Assessed Valuations: Rural: Homestead Up to $4,000 20%	Rural: Over $4,000 and Non-Homestead 33⅓%	All Other: Homestead Up to $4,000 25%	All Other: Over $4,000 and Non-Homestead 40%	All Other: Machinery Permanently Attached to Real Estate 33⅓%	Total Assessed Value	Total Assessed Value as Equalized by the Board of Review	Final Equalized Value
												Dollars	Dollars	Dollars	Dollars	Dollars	Dollars	Dollars	Dollars	Dollars	Dollars	Dollars	Dollars
1	N.P. Ry. Co.		~~NW¼ of NW¼~~ Lot 1	5	139	29	36			W	Yes	270 / 246			270 / 246		90 / 82				82		90
2	C.A. Smith		~~NW¼ of NW¼~~ Lot 2				36				"	270 / 246			270 / 246		90 / 82				82		90
3	State of Minnesota		SW¼ of NE¼																				
4	State of Minnesota		~~SW¼ of NW¼~~ Lot 5																				
5																							
6	C.A. Smith		~~NW¼ of NW¼~~ Lot 3				36				"	270 / 246			270 / 246		90 / 82				82		90
7	State of Minnesota		~~NW¼ of NW¼~~ Lot 4																				
8	State of Minnesota		SW¼ of NW¼																				
9	State of Minnesota		SE¼ of NW¼																				
10																							
11	State of Minnesota		NE¼ of SW¼																				
12	State of Minnesota		NW¼ of SW¼																				
13	J.W. Tilbury		SW¼ of SW¼ less E. 10 acs.				30				Yes	110 / 100	60 / 50		170 / 150	34 / 30					30	32	34
14	State of Minnesota		SE¼ of SW¼																				
15	James L. & Ethel E. Tilbury		E. 10 acs. of SW¼ of SW¼				10				"	50 / 45	50 / 40		100 / 85	20 / 17					17	17	20
16			NE¼ of SE¼																				
17	State of Minnesota		~~NW¼ of SW¼~~ Lot 6																				
18	Wm. H. Dorney		~~SW¼ of SW¼~~ Lot 7				34				Yes	130 / 120			130 / 120	26 / 24					24		26
19	Ada E. & John F. Quintana		~~SW¼ of SW¼~~ Lot 8 less E. 20'				18	25			No	108 / 99	432 / 360		540 / 459	108 / 91	180 / 153				153	177	180
20	Melvin H. Johnson & Hattie McAllister		E. 20' of Lot 8				60				"	42 / 37			42 / 37		14 / 13				13		14
							200	85				1141	542 / 450		1683 / 1591	75 / 71	436 / 412				483	511	544
												1250			1792	80	464						

Cass County, Minnesota, for Taxes for the Year 1950.

	Sold for Taxes	Valuations by School Districts as Equalized by Department of Taxation: District No. ..... Rate ..... Mills	District No. 2 Rate 21 Mills	District No. 2 Rate 22 Mills	District No. ..... Rate ..... Mills	District No. ..... Rate ..... Mills	District No. ..... Rate ..... Mills	Tax including State Homestead ..... Mills	State Tax on Non-Homestead 4.4 Mills	Special Taxes	Total Taxes	Paid	When Paid: Month	Day	Year	Number of Receipt	March Settlement 1951	June Settlement 1951	Penalty	November Settlement 1951	Penalty	Collections to First Monday in January 1952	Penalty	Delinquent on First Monday in January 1952	Total Delinquent Tax and Penalty	Remarks
		Dollars	Dollars	Dollars	Dollars	Dollars	Dollars	$ cts.	$ cts.	$ cts.	$ cts.						$ cts.	$ cts.	$ cts.	$ cts.	$ cts.	$ cts.	$ cts.	$ cts.	$ cts.	
1			90					19.00	40		19.40	PAID IN FULL	MAY	31	1951	10218		17.40								
2			90					19.00	40		19.40	PAID IN FULL	MAY	31	1951	10219		17.40								
3																										
4																										
5																										
6			90					19.00	40		19.40	PAID IN FULL	MAY	31	1951	10220		17.40								
7																										
8																										
9																										
10																										
11																										
12																										
13	SOLD FOR TAXES	34	34					7.18			7.18														7.18	
14																										
15	SOLD FOR TAXES	20	20					4.22			4.22	PAID IN FULL	JUN	18	1951	7069				4.22	.06					
16																										
17																										
18			26					5.50			5.50	PAID IN FULL	MAY	31	1951	10263		5.50								
19			180					38.02	.80		38.82	PAID IN FULL	FEB	7	1951	1771	38.02									
20				14				3.16	.06		3.22	PAID IN FULL	MAY	3	1951	5641		3.22								
								111.92	2.26		114.18						38.02	66.92		4.22				7.18		
								3.16																		

Form 5CD

Assessment Roll and Tax List of Real Property in the Town of Cando Lake, Cass County, Minnesota, for Taxes for the Year 1950.

	In Whose Name Assessed	To Whom Transferred	Description of Property: Subdivision	Sec. or Lot	Town or Block	Rng.	Number of Acres of Land: Acres	100ths	No. School District	Indicate Homestead Tax or No	Indicate Agricultural Tax or No	True and Full Valuations: Land Exclusive of Structures and Improvements (+ 1950)	Buildings and Other Structures	Machinery Permanently Attached to Real Estate	Total True and Full Value	Assessed Valuations: Rural: Homestead Up to $4,000 20%	Rural: Over $4,000 and Non-Homestead 33⅓%	All Other: Homestead Up to $4,000 25%	All Other: Over $4,000 and Non-Homestead 40%	All Other: Machinery Permanently Attached to Real Estate 33⅓%	Total Assessed Value	Total Assessed Value as Equalized by the Board of Review	Final Equalized Value
												Dollars	Dollars	Dollars	Dollars	Dollars	Dollars	Dollars	Dollars	Dollars	Dollars	Dollars	Dollars
1	State of Minnesota		NE¼ of NE¼	6	139	29			Un														
2	State of Minnesota		NW¼ of NE¼																				
3	State of Minnesota		SW¼ of NE¼																				
4	State of Minnesota		SE¼ of NE¼																				
5																							
6	State of Minnesota		NE¼ of NW¼																				
7	Red River Lbr. Co. State of Minnesota		~~NW¼ of NW¼~~ Lot 4				28			1/10		219 / 179			219 / 178		73 / 66				66		73
8	" " " State of Minnesota		~~SW¼ of NW¼~~ Lot 5				48	20		"		369 / 336			369 / 336		123 / 112				112		123
9	State of Minnesota		SE¼ of NW¼																				
10																							
11	State of Minnesota		NE¼ of SW¼																				
12	State of Minnesota		NW¼ of SW¼																				
13	State of Minnesota		SW¼ of SW¼																				
14	State of Minnesota		SE¼ of SW¼																				
15	Leonard L. + Alice Dierich		S. 200' of E. 100' of Lot 3							"		18 / 15			18 / 15		6 / 5				5		6
16	State of Minnesota		NE¼ of SE¼																				
17	State of Minnesota		NW¼ of SE¼																				
18	State of Minnesota		SW¼ of SE¼																				
19	Thos. W. + Louise A. O'Donnell		Lot 3 Less S. 200' of E. 100' ~~SE¼ of SE¼~~				36	50		"		261 / 237	60 / 51	321	321 / 288	107	99 / 96				96	99	107
20																							
							112	70				786 / 867	60 / 51		846 / 927		282 / 309				279	282	309

	Sold for Taxes	Valuations by School Districts as Equalized by Department of Taxation: District No. ..... Rate ..... Mills	District No. 2 Rate 2 Mills	District No. ..... Rate ..... Mills	District No. ..... Rate ..... Mills	District No. ..... Rate ..... Mills	District No. ..... Rate ..... Mills	Tax including State Homestead ..... Mills	State Tax on Non-Homestead 44 Mills	Special Taxes	Total Taxes		Paid	When Paid (Month Day Year)	Number of Receipt	March Settlement 1951	June Settlement 1951	Penalty	November Settlement 1951	Penalty	Collections to First Monday in January 1952	Penalty	Delinquent on First Monday in January 1952	Total Delinquent Tax and Penalty	Remarks
		Dollars	Dollars	Dollars	Dollars	Dollars	Dollars	$ cts.	$ cts.	$ cts.	$ cts.					$ cts.	$ cts.	$ cts.	$ cts.	$ cts.	$ cts.	$ cts.	$ cts.	$ cts.	
1												1													
2												2													
3												3													
4												4													
5												5													
6												6													
7			73					15 42	32		15 74	7	Forfeited												15.74 Cancelled
8			123					25 98	54		26 52	8	Forfeited												26.52 "
9												9													
10												10													
11												11													
12												12													
13												13													
14												14													
15			6					1 26	22	1	1 28	15												12	Page 141
16												16													
17												17													
18												18													
19			107					22 66	41		23 08	19	PAID IN FULL MAY 17 1951		6816		23 08								
20												20													
			309					65 26	136		66 62						23 08							12	42 26

Form 5CD

Assessment Roll and Tax List of Real Property in the Town of Ponto Lake, Cass County, Minnesota, for Taxes for the Year 1950.

	In whose name assessed	To whom transferred	Description of property: Subdivision	Sec. or Lot	Town or Block	Rng.	Number of Acres of Land (Acres / 100ths)	Indicate Homestead Yes or No	No. School District	Indicate Agricultural Yes or No	True and Full Valuations: Land (Exclusive of Structures and Improvements)	Buildings and Other Structures	Machinery Permanently Attached to Real Estate	Total True and Full Value	Assessed Valuations: Rural: Homestead Up to $4,000 20%	Rural: Over $4,000 Non-Homestead 33⅓%	All Other: Homestead Up to $4,000 25%	All Other: Over $4,000 and Non-Homestead 40%	All Other: Machinery Permanently Attached to Real Estate 33⅓%	Total Assessed Value	Total Assessed Value as Equalized by the Board of Review	Final Equalized Value
											Dollars	Dollars	Dollars	Dollars	Dollars	Dollars	Dollars	Dollars	Dollars	Dollars	Dollars	Dollars
1	O. E. & Emma Lindberg		~~NW¼ of NW¼~~ Lot 8	7	139	29	52 60	Yes		No	270 / 246	42 / 26		312 / 282		104 / 94				94	76	104
2			~~NW¼ of NW¼~~																			
3	Albert W. & Cecelia B. Grimm		~~SW¼ of SW¼~~ Lot 7 (Bal. Sold)				20 25		Yes	No	130 / 120	330 / 144	275 / 126 (Cabins)	604 / 390	72 / 79	90 / 40				119	138	140
4	Wallace L. & Lorraine Schmidt		~~SW¼ of SW¼~~ Lot 9				22 55			No	150 / 135	123 / 102		273 / 237		91 / 79				79	86	91
5	Grand View Lodge Inc. Wm. Hagenmaier		Part of Lots																			
6	State of Minnesota		NE¼ of NW¼																			
7	State of Minnesota		~~NW¼ of NW¼~~ Lot 1																			
8	State of Minnesota		~~SW¼ of NW¼~~ Lot 2																			
9	State of Minnesota		SE¼ of NW¼																			
10																						
11	State of Minnesota		~~NE¼ of SW¼~~ Lot 6																			
12	State of Minnesota		~~NW¼ of SW¼~~ Lot 3																			
13	State of Minnesota		~~SW¼ of SW¼~~ Lot 4																			
14	Frank Johnson		~~SE¼ of SW¼~~ Lot 5				27 50			No	183 / 165			183 / 165		61 / 55				55		61
15																						
16	E. K. Anderson		~~NE¼ of NE¼~~ Lot 10				28 70			"	307 / 275	238 / 199	54	513 / 474		180 / 158				158	171	180
17	Lloyd M. & Dagmar Bradfield		~~NW¼ of NE¼~~ Lot 11				35 65			"	279 / 246	36 / 30	36	315 / 276		102 / 92				92	94	102
18			~~SW¼ of NE¼~~																			
19	Le Roy C. Baldwin		SE¼ of NE¼				40			Yes	200 / 180			200 / 180	40 / 36					36		40
20																						
							227 25				1367	913 / 762		2280 / 2129	126 / 116	550 / 518				633	676	718
											1503			2418	132	596						

Valuations by School Districts as Equalized by Department of Taxation

	Sold for Taxes	District No. ..... Rate ..... Mills	District No. 2 Rate 41 Mills	District No. ..... Rate ..... Mills	District No. ..... Rate ..... Mills	District No. ..... Rate ..... Mills	District No. ..... Rate ..... Mills	Tax including State Homestead ..... Mills	State Tax on Non-Homestead 44 Mills	Special Taxes	Total Taxes	Paid	When Paid (Month Day Year)	Number of Receipt	March Settlement 1951	June Settlement 1951	Penalty	November Settlement 1951	Penalty	Collections to First Monday in January 1952	Penalty	Delinquent on First Monday in January 1952	Total Delinquent Tax and Penalty	Remarks
		Dollars	Dollars	Dollars	Dollars	Dollars	Dollars	$ cts.	$ cts.	$ cts.	$ cts.				$ cts.	$ cts.	$ cts.	$ cts.	$ cts.	$ cts.	$ cts.	$ cts.	$ cts.	
1			104					2196	46		2242	1	PAID IN FULL APR 24 1951	4676		2242								
2												2												
3			92 / 48					2786	92		2878	3	PAID IN FULL MAY 31 1951	10260		2878								
4			91					1922	40		1962	4											1962	2158
5												5												
6												6												
7												7												
8												8												
9												9												
10												10												
11												11												
12												12												
13												13												
14			61					1288	26		1314	14	PAID IN FULL MAY 31 1951	9744		1314								
15												15												
16	SOLD FOR TAXES		180					3802	80		3882	16	PAID IN FULL MAY 24 1951	7530		3882								
17			102					2154	44		2198	17	PAID IN FULL MAY 31 1951	7998		2198								
18												18												
19			40					844			844	19	PAID IN FULL APR 24 1951	4704		844								
20												20												
								15162	258		15420					13458							1962	

Assessment Roll and Tax List of Real Property in the Town of Santa Fe, Cass County, Minnesota, for Taxes for the Year 1950.

	In Whose Name Assessed	To Whom Transferred	Description of Property: Subdivision	Sec. or Lot	Town or Block	Rng.	Number of Acres of Land (Acres, 100ths)	No. School District	Information Furnished Tax or No	Information Applicable Tax or No	True and Full Valuations: Land Exclusive of Structures and Improvements (Dollars)	Buildings and Other Structures (Dollars)	Machinery Permanently Attached to Real Estate (Dollars)	Total True and Full Value (Dollars)	Assessed Valuations: Rural: Homestead Up to $4,000 (Dollars)	Rural: Over $4,000 and Non-Homestead 33⅓% (Dollars)	All Other: Homestead Up to $4,000 (Dollars)	All Other: Over $4,000 and Non-Homestead 40%	All Other: Machinery Permanently Attached to Real Estate 33⅓% (Dollars)	Total Assessed Value	Total Assessed Value as Equalized by the Board of Review (Dollars)	Final Equalized Value (Dollars)
1	Mary E. Dorney		NE¼ of NE¼	8	139	29	40	Un	Good		210			210	42					21		42
2	Wm. H. Dorney		NW¼ of NE¼				40		"		190			190	38							
3	State of Minnesota		SW¼ of NE¼								175			175	35					32		35
4	Mary E. Dorney		SE¼ of NE¼				40		"		160			160	32							
5											210	35	245	2205	49	45				44	45	49
6											190	80		2025		44						
7	H. F. Loge et al		NE¼ of NW¼				40		"		110			110	22					20		22
8	Roy + Frances Tilbury		~~NW¼ of NW¼~~ Lot 1				36 05		"		100			100	20							
9	Verl Tilbury, Jr.		SW¼ of NW¼				40		Yes		130			130	26					24		26
10	State of Minnesota		SE¼ of NW¼								120			120	24							
11											150			150		50				45		50
12	State of Minnesota	Land Sold to Chas. W. Kemp	NE¼ of SW¼								135			135		45						
13	Vern + Elva Keep		NW¼ of SW¼				40		Good		120	60	180	360	36	34				32	34	36
14	Lela + Lee Reynolds		SW¼ of SW¼				40		Yes		110	50		160	32	32						
15	" "		SE¼ of SW¼				40		"		120			120		40				36		40
16											101			101		36						
17	Mary E. Dorney		NE¼ of SE¼				40		Good		99			99		33				30		33
18	State of Minnesota		NW¼ of SE¼								90			90		30						
19	State of Minnesota		SW¼ of SE¼								220			220	44					40		44
20	Mary E. Dorney		SE¼ of SE¼				40		"		200			200	40							
											365			365	73					66		73
											330			330	66							
							436 25				1733	95		1828	299					409	410	456
												80		1813	296	111						
											1909			2004	327	123						

	Sold for Taxes	Validations by School Districts as Equalized by Department of Taxation: District No. ..... Rate ..... Mills	District No. 2 Rate 21 Mills	District No. ..... Rate ..... Mills	District No. ..... Rate ..... Mills	District No. ..... Rate ..... Mills	District No. ..... Rate ..... Mills	Tax including State Homestead ..... Mills	State Tax on Non-Homestead 44 ..... Mills	Special Taxes	Total Taxes	Paid	When Paid (Month Day Year)	Number of Receipt	March Settlement 1951	June Settlement 1951	Penalty	November Settlement 1951	Penalty	Collections to First Monday in January 1952	Penalty	Delinquent on First Monday in January 1952	Total Delinquent Tax and Penalty	Remarks
		Dollars	Dollars	Dollars	Dollars	Dollars	Dollars	$ cts.	$ cts.	$ cts.	$ cts.				$ cts.	$ cts.	$ cts.	$ cts.	$ cts.	$ cts.	$ cts.	$ cts.	$ cts.	
1		21	42					86			86	PAID IN FULL	MAY 31 1951	10263		86								
2		21	35					74			74	PAID IN FULL	MAY 31 1951	10263		74								
3																								
4		21	49					104			104	PAID IN FULL	MAY 31 1951	10263		104								
5																								
6	SOLD FOR TAXES	21	22					46			46												46	5.10
7	SOLD FOR TAXES	21	26					55			55	PAID IN FULL	JUN 18 1951	9167				55	09					
8	SOLD FOR TAXES		50					106	22		128												10	78
9																								
10																								
11																								
12	SOLD FOR TAXES	21	36					76			76	PAID IN FULL	MAY 31 1951	8515		76								
13			40					84	18		102	PAID IN FULL	MAY 31 1951	9727		102								
14			33					69	14		83	PAID IN FULL	MAY 31 1951	9727		83								
15																								
16		21	44					93			93	PAID IN FULL	MAY 31 1951	10263		93								
17																								
18																								
19		21	73					154			154	PAID IN FULL	MAY 31 1951	10263		154								
20																								
		21	331					954	54		1008					1008		55					15	42
		21	128																					
			459																					

Assessment Roll and Tax List of Real Property in the Town of Porto Tabe, Cass County, Minnesota, for Taxes for the Year 1950.

Form 5CD

	In whose name assessed	To whom transferred	Description of property: Subdivision	Sec. or Lot	Town or Block	Rng.	Number of Acres of Land (Acres / 100ths)	No. School District	Indicates Homestead Tax Paid	Indicates Application for Tax Deferment	True and Full Valuations: Land Exclusive of Structures Improvements (+ 1950)	Buildings and Other Structures (+ 20%)	Machinery Permanently Attached to Real Estate	Total True and Full Value	Assessed Valuations: Rural: Homestead Up to $4,000 20%	Rural: Over $4,000 and Non-Homestead 33⅓%	All Other: Homestead Up to $4,000 25%	All Other: Over $4,000 and Non-Homestead 40%	All Other: Machinery Permanently Attached to Real Estate 33⅓%	Total Assessed Value	Total Assessed Value as Equalized by the Board of Review	Final Equalized Value
							Acres				Dollars	Dollars	Dollars	Dollars	Dollars	Dollars	Dollars	Dollars	Dollars	Dollars	Dollars	Dollars
1	Alice L. Eckles		~~NW¼ of NW¼~~ Lot 1	9	139	29	25 65	Cass	No		219			219		73				73		73
											199			199		66				66		
2	G. Clifton + Ruby Kruckow		NW¼ of NE¼				40		Yes		365			365	73					73		73
											330			330	66					66		
3	" "		Lot 2 less all that part of ~~NW¼ of NW¼~~ N. 100' which lies E. of 1/16 line				39 40	"			365	250	615	615	123					123		123
											330	210		540		108				108		
4			SE¼ of NE¼																			
5	Charles L. + Laura K. Snyder		All that part of N. 100' of Lot 2 which lies E. of 1/16 line						No		18	360	378	378		126	125			126		126
											15	300		315			105			105		
6	Clifton + Ruby Kruckow		NE¼ of NW¼				40		Yes		165			165	33					33		33
											150			150	30					30		
7	" "		NW¼ of NW¼				40		"		165			165	33					33		33
											150			150	30					30		
8	G. Clifton + Ruby Kruckow		SW¼ of NW¼				40		"		220			220	44					44		44
											200			200	40					40		
9	G. Clifton + Ruby Kruckow		SE¼ of NW¼				40		"		200			200	40					40		40
											180			180	36					36		
10																						
11	Arthur A. + Isabelle Hoke		NE¼ of SW¼				40		"		175			175	35					35		35
											160			160	32					32		
12	Frank R. or Pauline E. Robinson		NW¼ of SW¼				40		"		160			160	32					32		32
											145			145	29					29		
13	" " "		SW¼ of SW¼				40		"		320	250	570	570	114					114		114
											290	210	500	500	100					100	108	
14	Arthur A. + Isabelle Hoke		SE¼ of SW¼				40		"		260	120	380	380	64					64		64
											180	100		280	56					56	60	
15	Frank J. + Lolita M. Martin		359' x 886' in NW Cor. of Lot 4				7 30		No		105			105			36					36
											99			99			33			33		
16			~~NE¼ of SE¼~~																			
17	Joe E. Dilworth		Lot 3 less Beg. ~~NW¼ of SW¼~~				29 50		Yes		200	170	370	370	74					74		74
											170	140		310	62					62	70	
18	Harley David + Bessie Laflin		N. 303' of E. 483' of Lot 4 ~~SW¼ of SE¼~~ less Beg.				8		"		90	210	300	300	60					60		60
											75	170		245	51					51	58	
19	Edwin E. + Tabitha R. Hanson		S. 150' of Lot 4 ~~NW¼ of SW¼~~				3 20		Yes		33	141	174	174		58	57			58		58
											30	117		147			49			49	57	
20	Merrill A. + Helen E. Keller		N. 150' of E. 603' of Lot 4 & N. 360' of S. 763' of W. 886' of Lot 4				11 50		Yes		90	240	330	330	66	264	264			330		330
									No		80	160	135 Cabins	375	56	45				101	118	120
													1898	4700	739	835						
							484 55				2802	1572		4374	698	298				996	1074	1,139
											3098			4998	791	349						

Cass County, Minnesota, for Taxes for the Year 1950.

	Sold for Taxes	Valuations by School Districts as Equalized by Department of Taxation: District No. ..... Rate ..... Mills	District No. ..... Rate ..... Mills	District No. ..... Rate ..... Mills	District No. ..... Rate ..... Mills	District No. ..... Rate ..... Mills	Tax including State Homestead ..... Mills	State Tax on Non-Homestead 4½ Mills	Special Taxes	Total Taxes		Paid	When Paid: Month	Day	Year	Number of Receipt	March Settlement 1951	June Settlement 1951	Penalty	November Settlement 1951	Penalty	Collections to First Monday in January 1952	Penalty	Delinquent on First Monday in January 1952	Penalty	Total Delinquent Tax and Penalty	Remarks
		Dollars	Dollars	Dollars	Dollars	Dollars	Dollars	Dollars	Dollars	Dollars							Dollars	Dollars	Dollars	Dollars	Dollars	Dollars	Dollars	Dollars	Dollars	Dollars	
1		73					1 54 2	32		1 54 74	1	PAID IN FULL	APR	2	1951	4698		15 74									
2		24 73					1 54 2			1 54 2	2	2nd Half Paid	OCT	3 1	1951	4845											
3		24 123					2 59 8			2 59 8	3	1st Half Paid	MAY	2 8	1951	7605		7 71		7 71							
4											4	2nd Half Paid	OCT	3 1	1951	4845											
5		126					2 66 0	56		2 71 6	5	PAID IN FULL	MAY	3 1	1951	4725		20 16									
6		24 33					6 96			6 96	6	2nd Half Paid	OCT	3 1	1951	4845											
											7	1st Half Paid	MAY	2 8	1951	7605		3 48		3 48							
7		24 33					6 96			6 96	8	2nd Half Paid	OCT	3 1	1951	4845											
											9	1st Half Paid	MAY	2 8	1951	7605		3 48		3 48							
8		24 44					9 30			9 30	10	2nd Half Paid	OCT	3 1	1951	4845											
											11	1st Half Paid	MAY	2 8	1951	7605		4 65		4 65							
9		24 40					8 44			8 44	12	2nd Half Paid	OCT	3 1	1951	4845											
											13	1st Half Paid	MAY	2 8	1951	7605		4 22		4 22							
10																											
11	SOLD FOR TAXES	24 35					7 40			7 40	14	PAID IN FULL	JUN	2 3	1951	4896				7 40	11						
12		24 32					6 76			6 76	15	2nd Half Paid	OCT	2 3	1951	4746											
											16	1st Half Paid	MAY	3 1	1951	7624		3 38		3 38							
13		24 114					24 08			24 08	17	2nd Half Paid	OCT	2 3	1951	4746											
											18	1st Half Paid	MAY	3 1	1951	7624		12 04		12 04							
14	SOLD FOR TAXES	24 64					13 52			13 52	19	PAID IN FULL	JUN	2 3	1951	4896				13 52	.20						
15	SOLD FOR TAXES	36					7 76	16		7 76	20															7 76	
16																											
17		24 74					15 62			15 62	21	PAID IN FULL	APR	2 4	1951	4707		15 62									
18		24 60					12 68			12 68	22	PAID IN FULL	JUN	2 0	1951	4840				12 68	20						
													AUG	3	1951	4887											
19		58					12 24	26		12 50	23	PAID IN FULL	FEB	2 1	1951	4356	12 50										
		24 66																									
20		24 54					25 34	24		25 58	24	PAID IN FULL	APR	2 4	1951	4708		25 58									
							240 32	1 54		241 86							12 50	156 05		85 58						776	

Form 5CD

Assessment Roll and Tax List of Real Property in the Town of Ponto Lake, Cass County, Minnesota, for Taxes for the Year 1950.

In whose name assessed	To whom transferred	Description of property: Subdivision	Sec. or Lot	Town or Block	Rng.	Number of Acres of Land: Acres	Hdths	Ind. Sch. District	Individual Tax or No.	Individual Tax or No.	True and Full Valuations: Land (Exclusive of Structures and Improvements)	Buildings and Other Structures	Machinery Permanently Attached to Real Estate	Total True and Full Value	Assessed Valuations: Rural: Homestead Up to $4,000 20%	Rural: Over $4,000 and Non-Homestead 33⅓%	All Other: Homestead Up to $4,000 25%	All Other: Over $4,000 and Non-Homestead 40%	Machinery Permanently Attached to Real Estate 33⅓%	Total Assessed Value	Total Assessed Value as Equalized by the Board of Review	Final Equalized Value
											Dollars	Dollars	Dollars	Dollars	Dollars	Dollars	Dollars	Dollars	Dollars	Dollars	Dollars	Dollars
Harry Stock		NE¼ of NE¼	10	139	29	40		Un	Yes		220	240		460	92	88				180	88	92
" "		~~NW¼ of NW¼~~ Lot 5				38 90					200	200		400		80						
											145			145		29						
									"		130			130		26				26		29
Marvin & Genevieve Lemmler		SW¼ of NE¼				40		"			155			155		31						
											140			140		28				28		31
" " "		SE¼ of NE¼				40		"			240	145		385	77	73						
											220	120		340	68					68	73	77
Ponto Lake Township		2 acc. in SE¼ of SE¼								Cemetery												
Glen J. & Rosetta E. Snodgrass		~~NE¼ of NW¼~~ Lot 2				14			Yes		65 60	600		65 600	13 12	Snodgrass				12		13
											110 100	500		710 600	142 120	Bush				120	140	142
		NW¼ of NW¼																				
		SW¼ of NW¼																				
Glen J. & Rosetta E. Snodgrass		~~SW¼ of NW¼~~ Lot 3 less platted				24 60			"		155			155	31							
											140			140	28					28		31
Alice S. Eckles		Lot 1 less to Soulee				80			Yes		35	127	192	162		64 60				54	63	64
											90	120		210		54						
Glenn J. & Rosetta E. Snodgrass		NE¼ of SW¼				40			Yes		175			175	35							
											160			160	32					32		35
" "		~~NW¼ of SE¼~~ } Lot 4 less plat of Lake Shore (2 ac.) & less to Nelly				11 35			"		110			110	22							
		~~SW¼ of SW¼~~ }									100			100	20					20		22
" "		SE¼ of SW¼				40			"		365	660		1025	205	198						
											830	550		880		176				176	198	205
Adolph A. & Ruth L. Nelly		Starting at NW corner of Lot 4, Northerly along shore with line 418' 6.10' to iron & cedar, S.E. 202' to SE cor. of Lot 4, thence W. to beg.				1			Yes		33	168		201	67	198		67 66				
											130	141		271		57		57		57	66	67
H. H. Silsman		NE¼ of SE¼				40			Yes		205			205	41							
											185			185	37					37		41
"		NW¼ of SE¼				40			"		220			220	44							
											200			200	40					40		44
"		SW¼ of SE¼				40			"		275			275	55							
											250			250	50					50		55
"		SE¼ of SE¼ less 2 ac. Cemetery				38			"		330	175		505	101							
											300	145		445	89					89	101	101
Orrin C. & Della F. Soulee		248.5' X 256' X 260' of Lot 1				70			Yes		24	168		192		64 63						
											21	141		162		54				54	63	64
						449 35						2313		4911	867	192						
											2598	1927		4526	806	165				971	1059	1113
											2862			5175	918	195						

Sold for Taxes	Valuations by School Districts as Equalized by Department of Taxation: District No. ..... Rate ..... Mills	District No. 92 Rate 41 Mills	District No. ..... Rate ..... Mills	District No. ..... Rate ..... Mills	District No. ..... Rate ..... Mills	District No. ..... Rate ..... Mills	Tax including State Homestead ..... Mills	State Tax on Non-Homestead 4½ Mills	Special Taxes	Total Taxes	Paid	When Paid: Month Day Year	Number of Receipt	March Settlement 1951	June Settlement 1951	Penalty	November Settlement 1951	Penalty	Collections to First Monday in January 1952	Penalty	Delinquent on First Monday in January 1952	Total Delinquent Tax and Penalty	Remarks
	Dollars	Dollars	Dollars	Dollars	Dollars	Dollars	$ cts.	$ cts.	$ cts.	$ cts.				$ cts.	$ cts.	$ cts.	$ cts.	$ cts.	$ cts.	$ cts.	$ cts.	$ cts.	
1		2N 92					19 42			19 42	PAID IN FULL	APR 24 1951	4711		19 42								
2		2N 29					6 12			6 12	PAID IN FULL	APR 24 1951	4711		6 12								
3		2N 31					6 54			6 54	PAID IN FULL	MAY 29 1951	7244		6 54								
4		2N 77					16 26			16 26	PAID IN FULL	MAY 29 1951	7244		16 26								
5																							
6		2N 13 Snodgrass					2 74			2 74	PAID IN FULL	MAY 25 1951	7169		2 74								
		2N 142 Bush					29 98			29 98	PAID IN FULL	MAY 31 1951	7745		29 98								
7																							
8																							
9		2N 31					6 54			6 54	PAID IN FULL	MAY 25 1951	7169		6 54								
10		64					13 52	21		13 80	PAID IN FULL	APR 24 1951	4698		13 80								
11		2N 35					7 40			7 40	PAID IN FULL	MAY 25 1951	7169		7 40								
12		2N 22					4 64			4 64	PAID IN FULL	MAY 25 1951	7169		4 64								
13																							
14		2N 205					43 28			43 28	PAID IN FULL	MAY 25 1951	7169		43 28								
15		67					14 14	30		14 44	PAID IN FULL	MAY 31 1951	8560		14 44								
16		2N 41					8 66			8 66	PAID IN FULL	MAY 21 1951			8 66								
17		2N 44					9 30			9 30	PAID IN FULL	MAY 31 1951	6951		9 30								
18		2N 55					11 62			11 62	PAID IN FULL	MAY 31 1951			11 62								
19		2N 101					21 32			21 32	PAID IN FULL	MAY 31 1951			21 32								
20		64					13 52	21		13 80	PAID IN FULL	APR 24 1951	4762		13 80								
							235 00	96		235 96					235 96								

Form 5CD BALLARD-DAVIS COMPANY, MINNEAPOLIS

Assessment Roll and Tax List of Real Property in the Town of Bonto Falon, Cass County, Minnesota, for Taxes for the Year 1950.

	In whose name assessed	To whom transferred	Description of property: Subdivision	Sec. or Lot	Town or Block	Rng.	Number of Acres of Land: Acres	100ths	No. School Districts	Indicate Homestead Tax as Yes or No	Indicate Agricultural Tax as Yes or No	True and Full Valuations: 19 90 Land Exclusive of Structures and Improvements	Buildings and Other Structures	Machinery Permanently Attached to Real Estate	Total True and Full Value	Assessed Valuations: Rural Homestead Up to $4,000 20%	Rural Over $4,000 and Non-Homestead 33⅓%	All Other Homestead Up to $4,000 25%	All Other Over $4,000 and Non-Homestead 40%	All Other Machinery Permanently Attached to Real Estate 33⅓%	Total Assessed Value	Total Assessed Value as Equalized by the Board of Review	Final Equalized Value
							Dollars					Dollars	Dollars	Dollars	Dollars	Dollars	Dollars	Dollars	Dollars	Dollars	Dollars	Dollars	Dollars
1	Lena & Fred Kruckow		~~NE¼ of NW¼~~ Lot 1	11	139	29	48	50		Yes		120			120	24					24		24
2			~~NW¼ of NW¼~~									110			110	22					22		
3	State of Minnesota		SW¼ of NE¼																				
4	Lena & Fred Kruckow		~~SE¼ of NW¼~~ Lot 2				36	65		"		100			100	20					20		20
5												90			90	18					18		
6	Fred Kruckow		NE¼ of NW¼				40			"		150			150	30					30		30
7	" "		NW¼ of NW¼				40			"		135			135	27					27		
8	" "		SW¼ of NW¼				40			"		210			210	42					42		42
9	" "		SE¼ of NW¼				40			"		170			170	34					34		
10												225	360		585	117					117		117
11	Louis W. & Wilma A. Brockhagen		NE¼ of SW¼				40			"		205	300	585	505	101					101	113	
12	" " "		NW¼ of SW¼				40			"		350			350	70					70		70
13	" " "		SW¼ of SW¼				40			"		320			320	64					64		
14	" " "		SE¼ of SW¼				40			"		155			155	31					31		31
15												140			140	28					28		
16	N.P. Ry. Co.		NE¼ of SE¼				40			Yes		360			360	72					72		72
17	State of Minnesota		NW¼ of SE¼									325			325	65					65		
18	State of Minnesota		SW¼ of SE¼									220	180	400	400	80					80		80
19			SE¼ of SE¼									350	50		400						70	70	
20												45			45	9					9		9
												40			40						8		
							445	15				270			270		90				90		90
												246			246		82				82		
												2001	540		2541	459							
													450		2451	441	82				523	541	585
												2245			2745	495	90						

	Sold for taxes	Valuations by school districts as equalized by Department of Taxation: District No. ..... Rate ..... Mills	District No. 2 Rate 17 20.0 Mills	District No. ..... Rate ..... Mills	District No. ..... Rate ..... Mills	District No. ..... Rate ..... Mills	District No. ..... Rate ..... Mills	Tax including State Homestead ..... Mills	State Tax on Non-Homestead 4.0 Mills	Special taxes	Total taxes	Paid	When paid: Month Day Year	Number of Receipt	March Settlement 1951	June Settlement 1951	Penalty	November Settlement 1951	Penalty	Collections to First Monday in January 1952	Penalty	Delinquent on First Monday in January 1952	Penalty	Total Delinquent Tax and Penalty	Remarks
		Dollars	Dollars	Dollars	Dollars	Dollars	Dollars	$ cts.	$ cts.	$ cts.	$ cts.				$ cts.	$ cts.	$ cts.	$ cts.	$ cts.	$ cts.	$ cts.	$ cts.	$ cts.	$ cts.	
1	-	24						5.06			5.06	2nd Half Paid	OCT 31 1951	14334		2.53		2.53							
2												1st Half Paid	MAY 31 1951	7227											
3																									
4		20						4.22			4.22	2nd Half Paid	OCT 31 1951	14334		2.11		2.11							
5												1st Half Paid	MAY 31 1951	7227											
6		30						6.34			6.34	2nd Half Paid	OCT 31 1951			3.17		3.17							
7		42						8.86			8.86	1st Half Paid	MAY 31 1951	14334		4.43		4.43							
8		117						24.70			24.70	2nd Half Paid	OCT 31 1951	7227		12.35		12.35							
9		70						14.78			14.78	1st Half Paid	MAY 31 1951			7.39		7.39							
10																									
11		31						6.54			6.54	PAID IN FULL	MAY 29 1951			6.54									
12		72						15.20			15.20	PAID IN FULL	MAY 29 1951	7247		15.20									
13		80						16.90			16.90	PAID IN FULL	MAY 29 1951			16.90									
14		9						1.90			1.90	PAID IN FULL	MAY 29 1951			1.90									
15																									
16		90						19.00	4.0		19.40	PAID IN FULL	MAY 31 1951	7216		19.40									
17																									
18																									
19																									
20																									
		495																							
		495						123.50	4.0		123.90					91.95		31.95							

Form 5CD

Assessment Roll and Tax List of Real Property in the Town of Pente Lake, Cass County, Minnesota, for Taxes for the Year 1950.

	IN WHOSE NAME ASSESSED	TO WHOM TRANSFERRED	DESCRIPTION OF PROPERTY: SUBDIVISION	Sec. or Lot	Town or Block	Rng.	Number of Acres of Land: Acres	100ths	No. School Districts	Indicate Homestead Tax or No.	Indicate Agricultural Tax or No.	TRUE AND FULL VALUATIONS: LAND Exclusive of Structures and Improvements (Dollars)	BUILDINGS and Other Structures (Dollars)	MACHINERY Permanently Attached to Real Estate (Dollars)	TOTAL True and Full Value (Dollars)	ASSESSED VALUATIONS: RURAL: Homestead Up to $3,000 20% (Dollars)	RURAL: Over $3,000 and Non-Homestead 33⅓% (Dollars)	ALL OTHER: Homestead Up to $4,000 25% (Dollars)	ALL OTHER: Over $4,000 and Non-Homestead 40% (Dollars)	ALL OTHER: MACHINERY Permanently Attached to Real Estate 33⅓% (Dollars)	TOTAL ASSESSED VALUE (Dollars)	Total Assessed Value as Equalized by the Board of Review (Dollars)	FINAL EQUALIZED VALUE (Dollars)
	State of Minnesota		~~NE¼ of NE¼~~ Lot 3	12	139	29																	
			~~NW¼ of NE¼~~																				
	State of Minnesota		~~SW¼ of NE¼~~ Lot 4																				
			SE¼ of NE¼																				
	State of Minnesota		NE¼ of NW¼																				
	State of Minnesota		~~NW¼ of NW¼~~ Lot 1																				
			~~SW¼ of NW¼~~ Lot 2																				
	State of Minnesota		SE¼ of NW¼																				
	State of Minnesota		~~NE¼ of SW¼~~ Lot 5																				
	State of Minnesota		NW¼ of SW¼																				
	State of Minnesota		SW¼ of SW¼																				
	State of Minnesota		~~SE¼ of SW¼~~ Lot 6																				
15	Ray E. + Dorotha A. Whitnah		Lot 8				6 43					35 / 22	161 / 376		486 / 408	162 / 136					136	162	162
			NE¼ of SE¼																				
			NW¼ of SE¼																				
			SW¼ of SE¼																				
19	Ray E. + Dorotha A. Whitnah		~~SE¼ of SE¼~~ Lot 7				1 35					24 / 21			24 / 21	8 / 7					7	8	
							7 68					53 / 59	161 / 376		504 / 429 / 510	168 / 143 / 170					143	168	170

	SOLD FOR TAXES	VALUATIONS BY SCHOOL DISTRICTS AS EQUALIZED BY DEPARTMENT OF TAXATION: District No. ..... Rate ..... Mills (Dollars)	District No. 2222 Rate 47.2 Mills (Dollars)	District No. ..... Rate ..... Mills (Dollars)	District No. ..... Rate ..... Mills (Dollars)	District No. ..... Rate ..... Mills (Dollars)	District No. ..... Rate ..... Mills (Dollars)	Tax including State Homestead ..... Mills ($ cts.)	State Tax on Non-Homestead 4.4 Mills ($ cts.)	SPECIAL TAXES ($ cts.)	TOTAL TAXES ($ cts.)	PAID	WHEN PAID: Month Day Year	Number of Receipt	March Settlement 1951 ($ cts.)	June Settlement 1951 ($ cts.)	Penalty ($ cts.)	November Settlement 1951 ($ cts.)	Penalty ($ cts.)	Collections to First Monday in January 1952 ($ cts.)	Penalty ($ cts.)	Delinquent on First Monday in January 1952 ($ cts.)	Total Delinquent Tax and Penalty ($ cts.)	REMARKS
15			162					34 20	72		34 92	PAID IN FULL	MAR 15 1951	3959		34 92								
19			8					1 68	04		1 72	PAID IN FULL	MAR 15 1951	3959		1 72								
		170	170					35 88	76		36 64					36 64								

Form 5CD

Assessment Roll and Tax List of Real Property in the Town of Pente Lake, Cass County, Minnesota, for Taxes for the Year 1950.

	IN WHOSE NAME ASSESSED	TO WHOM TRANSFERRED	DESCRIPTION OF PROPERTY: SUBDIVISION	Sec. or Lot	Town or Block	Rng.	Number of Acres of Land (Acres / 100ths)	No. School District	Indicate Personal Tax or No	Indicate Additional Tax or No	TRUE AND FULL VALUATIONS: LAND Exclusive of Structures and Improvements	BUILDINGS and Other Structures	MACHINERY Permanently Attached to Real Estate	TOTAL True and Full Value	ASSESSED VALUATIONS: RURAL: Homestead Up to $4,000 20%	RURAL: Over $4,000 and Non-Homestead 33⅓%	ALL OTHER: Homestead Up to $4,000 25%	ALL OTHER: Over $4,000 and Non-Homestead 40%	MACHINERY Permanently Attached to Real Estate 33⅓%	TOTAL ASSESSED VALUE	Total Assessed Value as Equalized by the Board of Review	FINAL EQUALIZED VALUE
											Dollars	Dollars	Dollars	Dollars	Dollars	Dollars	Dollars	Dollars	Dollars	Dollars	Dollars	Dollars
1	State of Minnesota (Cont. to Roy Whitenah)		~~NW¼ of NW¼~~ Lot 1	13	139	29		44	No	No	132 / 120			132 / 120		44 / 40				40		44
2	State of Minnesota		~~NW¼ of NW¼~~ } Lot 2																			
3			~~SW¼ of NE¼~~																			
4	State of Minnesota		SE¼ of NE¼																			
5																						
6	State of Minnesota		NE¼ of NW¼																			
7	State of Minnesota		NW¼ of NW¼																			
8	State of Minnesota		SW¼ of NW¼																			
9	State of Minnesota		SE¼ of NW¼																			
10																						
11	State of Minnesota		NE¼ of SW¼																			
12	State of Minnesota		NW¼ of SW¼																			
13	State of Minnesota		SW¼ of SW¼																			
14	State of Minnesota		SE¼ of SW¼																			
15																						
16	State of Minnesota		NE¼ of SE¼																			
17	State of Minnesota		NW¼ of SE¼																			
18	State of Minnesota		SW¼ of SE¼																			
19	State of Minnesota		SE¼ of SE¼																			
20																						
											120 / 132			120 / 132		40 / 44				40		44

	SOLD FOR TAXES	VALUATIONS BY SCHOOL DISTRICTS AS EQUALIZED BY DEPARTMENT OF TAXATION: District No. ..... Rate ..... Mills	District No. 42 Rate 17 Mills	District No. ..... Rate ..... Mills	District No. ..... Rate ..... Mills	District No. ..... Rate ..... Mills	District No. ..... Rate ..... Mills	Tax including State Homestead ..... Mills	State Tax on Non-Homestead 44 ..... Mills	SPECIAL TAXES	TOTAL TAXES	PAID	WHEN PAID (Month Day Year)	Number of Receipt	March Settlement 1951	June Settlement 1951	Penalty	November Settlement 1951	Penalty	Collections to First Monday in January 1952	Penalty	Delinquent on First Monday in January 1952	Total Delinquent Tax and Penalty	REMARKS
		Dollars	Dollars	Dollars	Dollars	Dollars	Dollars	$ cts.	$ cts.	$ cts.	$ cts.				$ cts.	$ cts.	$ cts.	$ cts.	$ cts.	$ cts.	$ cts.	$ cts.	$ cts.	
1	Yard C.		44					9.30	20	✓	9.50	✓	PAID IN FULL MAR 15 1951	3229		9.50 ✓								
2																								
3																								
4																								
5																								
6																								
7																								
8																								
9																								
10																								
11																								
12																								
13																								
14																								
15																								
16																								
17																								
18																								
19																								
20																								
			44					9.30	20		9.50					9.50								

Form 5CD

Assessment Roll and Tax List of Real Property in the Town of Bonds Lake, Cass County, Minnesota, for Taxes for the Year 1950.

In whose name assessed	To whom transferred		Description of property: Subdivision	Sec. or Lot	Town. or Block	Rng.	Number of Acres of Land: Acres	Hundr.	No. School District	Indicates assessed Tax or No	Indicates assessed Tax or No	True and full valuations: Land (+10%) Exclusive of Structures and Improvements	Buildings and Other Structures (+20%)	Machinery Permanently Attached to Real Estate	Total True and Full Value	Assessed Valuations: Rural: Homestead Up to $4,000 20%	Rural: Over $4,000 and Non-Homestead 33⅓%	All Other: Homestead Up to $4,000 25%	All Other: Over $4,000 and Non-Homestead 40%	Machinery Permanently Attached to Real Estate 33⅓%	Total Assessed Value	Total Assessed Value as Equalized by the Board of Review	Final Equalized Value
							Acres	Hundr.				Dollars	Dollars	Dollars	Dollars	Dollars	Dollars	Dollars	Dollars	Dollars	Dollars	Dollars	Dollars
State of Minnesota		1	NE¼ of NE¼	14	139	29			Unc														
Chas. W. + Minnie A. Jefferson		2	~~NW¼ of NE¼~~ Lot 1				55	40	Yes			219 / 198			219 / 198		73 / 66				66		73
		3	SW¼ of NE¼																				
Bruce W. Sanborn	Otto B. Griffin	4	~~SW¼ of NE¼~~ Lot 4				31	70	Yes			255 / 230			255 / 230	51 / 46					46		51
		5																					
State of Minnesota		6	NE¼ of NW¼																				
Herbert E. + Dorothy J. Morgan	Fred Hecht	7	NW¼ of NW¼				40		"			165 / 150			165 / 150	33 / 30					30		33
" " " "	" "	8	~~SW¼ of NW¼~~ Lot 3				31	85	Yes / No			215 / 260	80 150 / 368 Cabins		295 / 410	93 / 82	66 / 120				212	244	249
John Theisen		9	~~SW¼ of NW¼~~ Lot 3 less E½				53	50	Yes			150 / 135			150 / 135		50 / 45				45		50
Fred M. + Isabelle K. Daugherty		10	E½ of Lot 2						"			144 / 132			144 / 132		48 / 44				44		46
		11	NE¼ of SW¼																				
Elizabeth Kendrow		12	Part of Lot 8 ~~NW¼ of SW¼~~				1	-	Yes			24 / 21	90 / 75		114 / 96	111	38 / 32	37 / 32			32	37	38
John W. + Harriet C. Seebach		13	Lot 8 less a strip 20' wide along E. line of Lot 18 acs. ~~NW¼ of SW¼~~ & less Kendrow				19	50	Yes / No			145 / 130	60 50 / 99 Cabins		205 / 279	41	38 / 36	40 / 33			69	78	81
		14	~~SW¼ of SW¼~~																				
State of Minnesota		15	A strip 20' wide along E. line of Lot 8																				
Bruce W. Sanborn	Otto B. Griffin	16	~~NW¼ of SW¼~~ Lot 5				38	05	Yes			255 / 230	330 / 366		585 / 596	137	132 / 118				118	132	137
		17	NW¼ of SW¼																				
Bruce W. Sanborn		18	~~SW¼ of SW¼~~ Lot 7				39	25	Yes			252 / 228			252 / 228		84 / 76				76		84
State of Minnesota		19	~~SW¼ of SW¼~~ Lot 6																				
~~Violet Rohr~~	Floyd E. + Marion V. Haley	20	All of Lot 8 lying West of road which runs N.+S. through Lot 8				18		Yes / No			310 / 280	70 60 / 144 126 Cabins		380 / 466	54	76 / 68	48 / 40			108	118	124
Violet Rohr							322	25				1974	1562 / 1384		3556 / 3298		404 / 386	512 / 466			846	916	963
												3204			3766	431		537					

Sold for taxes	Validations by school districts as equalized by Department of Taxation: District No. ..... Rate ..... Mills	District No. ..... Rate ..... Mills	District No. ..... Rate ..... Mills	District No. ..... Rate ..... Mills	District No. ..... Rate ..... Mills	District No. ..... Rate ..... Mills	Tax including State Homestead ..... Mills	State Tax on Non-Homestead ..... Mills	Special taxes	Total taxes	Paid	When paid	Number of Receipt	March Settlement 1951	June Settlement 1951	Penalty	November Settlement 1951	Penalty	Collections to First Monday in January 1952	Penalty	Delinquent on First Monday in January 1952	Total Delinquent Tax and Penalty	Remarks
	Dollars	Dollars	Dollars	Dollars	Dollars	Dollars	$ cts.	$ cts.	$ cts.	$ cts.		Month Day Year		$ cts.	$ cts.	$ cts.	$ cts.	$ cts.	$ cts.	$ cts.	$ cts.	$ cts.	
1																							
2		73					10.42	32		15.74											15.74		
3																							
4		21 51					10.76			10.76	PAID IN FULL	MAY 7 1951	5913		10.76								
5																							
6																							
7		21 33					6.96			6.96	PAID IN FULL	JUL 17 1951	11407				6.96	14					
8			21 93								Remitted	JUL 26 1951	12375										
			221 156				56.32	68		57.00	PAID IN FULL	JUL 17 1951	11407				57.00	14					
9		50					10.06	22		10.28	PAID IN FULL	MAY 9 1951	6081		10.28								
10		48					10.14	22		10.36	PAID IN FULL	SEP 7 1951	13574				10.36	31					
11																							
12	SOLD FOR TAXES		38				8.66	16		8.74													1949 876 of 964 22.324 25.44 See Card
13	SOLD FOR TAXES	21 41	221 40				18.32	18		18.50													1948 1950 of 204 17.76 of 20.71
14																							
15																							
16		21 137					28.94			28.94	PAID IN FULL	MAY 7 1951	5913		28.94								
17																							
18		84					17.74	36		18.10	PAID IN FULL	MAY 17 1951	6817		18.10								
19																							
20	SOLD FOR TAXES		21 76				28.04	22		28.26	PAID IN FULL	MAY 8 1951	6324		28.26								
			221 48				100.52	226		28.46					9.64		7.42				4.00		
							111.29																

Assessment Roll and Tax List of Real Property in the Town of Santa Fe, Cass County, Minnesota, for Taxes for the Year 1950.

Form 5CD

	In whose name assessed	To whom transferred	Description of property: Subdivision	Sec. or Lot	Town or Block	Rng.	Number of Acres of Land (Acres / 100ths)	No. School District	Indicate land used for Tax or No	Indicate land used for Tax or No	True and Full Valuations: Land Exclusive of Structures and Improvements	Buildings and Other Structures	Machinery Permanently Attached to Real Estate	Total True and Full Value	Assessed Valuations: Rural: Homestead Up to $4,000 20%	Rural: Over $4,000 and Non-Homestead 33⅓%	All Other: Homestead Up to $4,000 25%	All Other: Over $4,000 and Non-Homestead 40%	Machinery Permanently Attached to Real Estate 33⅓%	Total Assessed Value	Total Assessed Value as Equalized by the Board of Review	Final Equalized Value
											Dollars	Dollars	Dollars	Dollars	Dollars	Dollars	Dollars	Dollars	Dollars	Dollars	Dollars	Dollars
1	Eunice D. & James S. Terry, Sr.		NE¼ of NE¼	15	139	29	40 (Acres / 100ths)	(Tax)	(Yes)		265			265	53					53		53
	"	"	Lot 1 Less 1 ac. + less .75 ac.						(Yes)		240			240	48					48		
2			~~NW¼ of NW¼~~ Less 1.5 ac.				30 95		(No)		130	72		202	20	24				44	48	50
											120	66 Cabins		186	20	20						
3	"	"	~~SW¼ of NE¼~~ Lot 7				29 35		(Yes)		165			165	33					33		33
											150			150	30					30		
4	"	"	~~SE¼ of NW¼~~ Lot 8				28 70		"		130			130	26					26		26
											120			120	24					24		
	Frank G. & Selma M. Oden		100'x120' of Lot 3 on Lake				28		(No)		39	301	389	730		113	112			225		225
											25	250		275			95			95		
5	Eunice D. & James S. Terry, Sr.		Lot 2 Less 8 ac.				28 55		(Yes)		315	540	755	1610	171	165				336		336
			~~NW¼ of NW¼~~						(Yes)		285	450	735	1470	147	165				312		
6	Oliver S. Donaford		Lot 3 Less 2.51 ac.				25 49		(Yes)		165	240 200	729	1134	81	78	108			189		189
			~~NW¼ of NW¼~~						(No)		150	324 270 (Cabins)	720	1464		90	90			180		
7	Victor E. & Rose M. Uhlig		~~SW¼ of NW¼~~ Lot 4				21 70		(Yes)		90	390	480	960	96	96				192		192
												325		325		81				81		
8	" " "	"	~~SE¼ of NW¼~~ Lot 5				17 90		"		200			200		40				40		40
											180			180		36				36		
9	Vera S. Longendyke		100'x120' of Lot 3				28		(No)		33	78	111	222		37	36			73		73
											55	66		121			32			32		
10	Victor E. & Rose M. Uhlig		W½ of NE¼ of SW¼				20		(No)		45			45	9					9		9
									(Yes)		40			40								
11	" " "	"	~~NW¼ of SW¼~~ Lot 6				41 50		"		370			370	74					74		74
											335			335	67					67		
12	Mary V. Smith (Joint), Glen, Isabella, Maggie & Alburt V. Smith, each 1/6 int.		SW¼ of SW¼				40		"		90			90	18					18		18
											80			80	16					16		
13	" " "	"	SE¼ of SW¼				40		"		100			100	20					20		20
											90			90	18					18		
14	M. Grace Carroll		133'x100' of Lot 3 from Lake to State Road				35		(No)		39	180	219	258		73	72			145		145
											36	150		186			62			62		
15	Sam Dougherty		~~NW¼ of NW¼~~ Lot 9				17 75		(Yes)		95	210	387	692		119	115			234		234
											135	179		314			103			103		
16	Frank & Loretta Rawline		~~NW¼ of NW¼~~ Lot 12				28 80		(Yes)		165	150	315	630	63	66				129		129
											150	125		275		55				55		
17	" "	"	~~SW¼ of NW¼~~ Lot 11				35 50		(Yes)		315	120	435	870	68	40				108		108
									(No)		285	99 (Cabins)		384	57	33				90		
18	" "	"	Lot 10 Less S. 1100' ~~NW¼ of NW¼~~				4 10		"		54	216	300	270		100				100		100
									(No)		75	180		255			85			85		
19	A. G. Hinshaw		50'x180' of Lot 3				21		"		39			39			13			13		13
											36			36			12			12		
							451 41					2826		5473	725		616					
											2649	2854		5501	681		532			1213	1341	1400
											2920			5746	773		627					

Continued on next page

Valuations by School Districts as Equalized by Department of Taxation

	Sold for Taxes	District No. ..... Rate ..... Mills	Digit No. 1 Rate 24 Mills	Digit No. 2 Rate 21 Mills	Digit No. 3 Rate 22 Mills	District No. ..... Rate ..... Mills	District No. ..... Rate ..... Mills	District No. ..... Rate ..... Mills	Tax including State Homestead ..... Mills $ cts.	State Tax on Non-Homestead 4½ Mills $ cts.	Special Taxes $ cts.	Total Taxes $ cts.	Paid	When Paid Month Day Year	Number of Receipt	March Settlement 1951 $ cts.	June Settlement 1951 $ cts.	Penalty $ cts.	November Settlement 1951 $ cts.	Penalty $ cts.	Collections to First Monday in January 1952 $ cts.	Penalty $ cts.	Delinquent on First Monday in January 1952 $ cts.	Total Delinquent Tax and Penalty $ cts.	Remarks
1	SOLD FOR TAXES		24 53						11.82			11.82	Auditor	OCT 3 1 1951	13337										
1			24 26										PAID IN FULL	OCT 2 6 1951	13464				11.82						
2	SOLD FOR TAXES		24 24						10.56	18		10.66	Auditor	OCT 3 1 1951	13337						160				
													PAID IN FULL	OCT 2 6 1951	13464				10.66		15				
3	SOLD FOR TAXES		24 33						6.96			6.96	Auditor	OCT 3 1 1951	13337										
													PAID IN FULL	OCT 2 6 1951	13464				6.96						
4	SOLD FOR TAXES		24 26						5.50			5.50	Auditor	OCT 3 1 1951	13337										
													PAID IN FULL	OCT 2 6 1951	13464				5.50						
5					113				25.66	50		26.66	PAID IN FULL	MAY 3 1 1951	17732		26.66								
6	SOLD FOR TAXES		24 171	24 81					36.12			36.12	PAID IN FULL	OCT 2 6 1951	13464				36.12		126				
7				24 108					42.74	48		43.22	PAID IN FULL	MAR 22 1951	4309		43.22								
													2nd Half Paid	OCT 2 7 1951	13645										
8			24 96						20.28			20.28	1st Half Paid	MAY 3 1 1951	17336		10.14		10.14						
													2nd Half Paid	OCT 2 7 1951	13645										
9			24 40						8.44			8.44	1st Half Paid	MAY 3 1 1951	17334		4.22		4.22						
10	SOLD FOR TAXES			37					8.36	16		8.52												852	
													2nd Half Paid	OCT 2 7 1951	13645										
11			24 9						1.90			1.90	1st Half Paid	MAY 3 1 1951	17220		.95		.95						
													2nd Half Paid	OCT 2 7 1951	13645										
12			24 74						15.62			15.62	1st Half Paid	MAY 3 1 1951	17220		7.81		7.81						
13			24 18						3.80			3.80	PAID IN FULL	MAY 3 1 1951	17217		3.80								
14			24 20						4.22			4.22	PAID IN FULL	MAY 3 1 1951	17219		4.22								
15			73						15.42	32		15.74	PAID IN FULL	APR 2 4 1951	14703		15.74								
16			119						25.12	52		25.64	PAID IN FULL	MAY 8 1951	16507		25.64								
17			24 63						1.30			1.30	2nd Half Paid	SEP 2 7 1951	13639										
			24 63										1st Half Paid	MAY 3 1 1951	16672		6.65		6.65						
18			24 46						21.26	18		21.44	2nd Half Paid	SEP 2 7 1951	13639										
													1st Half Paid	MAY 3 1 1951	16672		10.72		10.72						
19			100						21.12	44		21.56	2nd Half Paid	SEP 2 7 1951	13639										
													1st Half Paid	MAY 3 1 1951	16672		10.78		10.78						
20			13						2.74	06		2.80												27	308
									224.66	276		30.348					170.20		126.76					1132	
									96.66																

Assessment Roll and Tax List of Real Property in the Town of Ponto Lake,

	In Whose Name Assessed	To Whom Transferred	Description of Property: Subdivision	Sec. or Lot	Town or Block	Rng.	Number of Acres of Land (Acres)	(100ths)	No. School District	Indicate Homestead Tax or No	Indicate Agricultural Tax or No	True and Full Valuations: Land Exclusive of Structures and Improvements	Buildings and Other Structures	Machinery Permanently Attached to Real Estate	Total True and Full Value	Assessed Valuations: Rural: Homestead Up to $4,000 20%	Rural: Over $4,000 and Non-Homestead 33⅓%	All Other: Homestead Up to $4,000 25%	All Other: Over $4,000 and Non-Homestead 40%	Machinery Permanently Attached to Real Estate 33⅓%	Total Assessed Value	Total Assessed Value as Equalized by the Board of Review	Final Equalized Value
												Dollars	Dollars	Dollars	Dollars	Dollars	Dollars	Dollars	Dollars	Dollars	Dollars	Dollars	Dollars
1	Elmer Ellingson		1 ac. of Lot 1 See Plat. ~~NW¼ of NW¼~~	15	139	29	50		Ponto Lake	No		39	114		153		51				44	50	51
2	Warren N. Keck & Mrs. Ed. E. Dickmann		100' x 160' of Lot 3 ~~NW¼ of NW¼~~				37		"			36	96		132								
												39	108		147		49				42	48	49
3	Katherine W. Greene		100' x 160' of Lot 3 ~~SW¼ of NW¼~~				37		"			36	99		135								
												39	108		147		49				45	52	53
4	C. Harvey Geiger		125' x 165' from Lake to St. Road ~~SW¼ of NW¼~~ of Lot 3				35		"			36	90		126								
												39	108		147		49				42	48	44
5	Edith Mary Leatherer		120' x 100' of Lot 3				28		"			36	90		126		43				37	42	43
6	O. N. Huesmann		3/4 ac. of Lot 1 ~~NW¼ of NW¼~~				75		"			39	90		129		43				37	42	43
												36	75		111								
7	Leonard E. Jensen, Jr.		1/2 ac. of Lot 1 ~~SW¼ of NW¼~~				50		"			33			33		11				11		11
												30			30		10				10		
8	Edward E. Erickson		L. 1100' of Lot 1 to average ~~SW¼ of NW¼~~ W. 80'				11			Yes		118	62		180	36	34				32	34	36
												108	52		160	32							
9	Elona A. Boernsen		1-5 ac. of Lot 1 ~~SW¼ of NW¼~~				1	50		No		39			39		13				12		13
												36			36		12						
10	Richard & Wilhelmina Deptera	Lot 2	8 acres of Lot 2				8			Yes		75	350	390	577	89	192				112	133	133
										No		75	132	111 store	318	75	37						
11	Frank & Leatta Rawline		E½ of NE¼ of SW¼				20			Yes		90			90	18					16		18
										Yes		70			70	16							
12			NW¼ of SW¼																				
13			SW¼ of SW¼																				
14			SE¼ of SW¼																				
15																							
16			NE¼ of SE¼																				
17			NW¼ of SE¼																				
18			SW¼ of SE¼																				
19			SE¼ of SE¼																				
20																							
							4362					555	1174		1729	137	348				429	485	499
												609	971		1583	123	306						
															1945	143	356						

	Sold for Taxes	Taxations by School Districts as Equalized by Department of Taxation: District No. ..... Rate ..... Mills	District No. Nederland Rate 49 Mills	District No. Ponto Lake Rate 41 Mills	District No. 22 Rate 22 Mills	District No. ..... Rate ..... Mills	District No. ..... Rate ..... Mills	Tax including State Homestead ..... Mills	State Tax on Non-Homestead 46 Mills	Special Taxes	Total Taxes	Paid	When Paid: Month Day Year	Number of Receipt	March Settlement 1951	June Settlement 1951	Penalty	November Settlement 1951	Penalty	Collections to First Monday in January 1952	Penalty	Delinquent on First Monday in January 1952	Total Delinquent Tax and Penalty	Remarks
		Dollars	Dollars	Dollars	Dollars	Dollars	Dollars	$ cts.	$ cts.	$ cts.	$ cts.				$ cts.	$ cts.	$ cts.	$ cts.	$ cts.	$ cts.	$ cts.	$ cts.	$ cts.	
1				51				11 54	22		1176	1	PAID IN FULL MAY 9 1951	6283		1176								
2				49				1108	22		1130	2	PAID IN FULL AUG 14 1951	6247				1130	25					
3				53				1198	24		1222	3	PAID IN FULL MAY 4 1951	5486		1222								
4				49				1108	22		1130	4	PAID IN FULL APR 28 1951	5523		1130								
5				43				972	18		990	5	PAID IN FULL APR 28 1951	5522		990								
6				43				972	18		990	6	PAID IN FULL APR 24 1951	4746		990								
7			11					232	06		238	7	PAID IN FULL MAY 9 1951	6080		238								
8		21	36					760			760	8	PAID IN FULL MAY 29 1951	6545		760								
9	SOLD FOR TAXES		13					274	06		280	9										280		
10			21	89				3008	20		3028	10	PAID IN FULL MAY 3 1951	6006		3028								
			20	44									2nd Half Paid SEP 27 1951	7039				208						
11			21	18				408	08		416	11	1st Half Paid MAY 31 1951	6333		208								
12												12												
13												13												
14												14												
15												15												
16												16												
17												17												
18												18												
19												19												
20												20												
								1266																
								9928	166		11360					2742		1338				280		

Assessment Roll and Tax List of Real Property in the Town of Bonto Lake, Cass County, Minnesota, for Taxes for the Year 1950.

Form SCD

	In Whose Name Assessed	To Whom Transferred	Description of Property: Subdivision	Sec. or Lot	Town or Block	Rng.	Number of Acres of Land: Acres	100ths	Ind. Sch. Dist.	Ind. Sch. Dist. Assessed Value of Land	Ind. Sch. Dist. Assessed Tax at No	True and Full Valuations: Land Exclusive of Structures and Improvements	Buildings and Other Structures	Machinery Permanently Attached to Real Estate	Total True and Full Value	Assessed Valuations: Rural: Homestead Up to $4,000 20%	Rural: Over $4,000 and Non-Homestead 33⅓%	All Other: Homestead Up to $4,000 25%	All Other: Over $4,000 and Non-Homestead 40%	Machinery Permanently Attached to Real Estate 33⅓%	Total Assessed Value	Total Assessed Value as Equalized by the Board of Review	Final Equalized Value
												Dollars	Dollars	Dollars	Dollars	Dollars	Dollars	Dollars	Dollars	Dollars	Dollars	Dollars	Dollars
	Paul B. & Frances E. Loomis		~~S½ NW¼ NE¼~~ See "Prime Camp"	16	139	29	19 90		Yes			295			295	47					47		47
2			NW¼ of NE¼									215			215	43					43		
	Robert E. Null		See N. 400' SW¼ of NW¼ & E. 488'				35 52		"			255			255	51					51		51
	" "											230			230	46					46		
4			SW¼ of NW¼ less 2 acc.				38		"			275			275	55					55		55
												250			250	50					50		
	A. W. Silliman		2 acc. of SE¼ of NE¼				2		Yes			40	180	100	320	44	60				104		104
5									No			85	180	150 cabins	335	87	50				137		
	Jacob Tschida		NE¼ of NW¼				40		Yes			255			255	51					51		51
												230			230	46					46		
7	" "		NW¼ of NW¼				40		"			145	130	225	305	65 61					126		65
												175	110		285	57					57		
8	" "		SW¼ of NW¼				40		"			240			240	48					48		48
												220			220	44					44		
9	" "		SE¼ of NW¼				40		"			210			210	42					42		42
												190			190	38					38		
	Warren & Barniel Miller		N. 400' of E. 488' of SW¼ of NE¼				4 48		"			85	120	205	410	41 39					80		41
												175	100		275	35					35		
11	Mike Smith		NE¼ of SW¼				40		Yes			195			195	39					39		39
												175			175	35					35		
12	" "		NW¼ of SW¼				40		"			340			340	68					68		68
												310			310	62					62		
13	" "		SW¼ of SW¼				40		"			375			375	75					75		75
												340			340	68					68		
14	" "		SE¼ of SW¼				40		"			420			420	84					84		84
												380			380	76					76		
15																							
16	Maggie Smith		NE¼ of SE¼				40		"			215			215	43					43		43
												195			195	39					39		
17	" "		NW¼ of SE¼				40		"			360			360	72					72		72
												325			325	65					65		
18	" "		SW¼ of SE¼				40		Yes			335	540	450	1325	175 67	60				242		235
									No			305	180	150 other	635	151	50				201	239	
19	" "		SE¼ of SE¼				40		Yes			210			210	42					42		42
												190			190	38					38		
20																							
							579 50					3840	1330 1110		5170 4950	962 980	120 100				1030	1082	1162
												4240			5590	1042							

Continued on next page

	Sold for Taxes	Valuations by School Districts as Equalized by Department of Taxation: District No. ..... Rate ..... Mills	District No. 2 Rate 41.7 Mills	District No. 4 Rate 22.0 Mills	District No. ..... Rate ..... Mills	District No. ..... Rate ..... Mills	District No. ..... Rate ..... Mills	Tax including State Homestead ..... Mills	State Tax on Non-Homestead 4½ Mills	Special Taxes	Total Taxes	Paid	When Paid: Month Day Year	Number of Receipt	March Settlement 1951	June Settlement 1951	Penalty	November Settlement 1951	Penalty	Collections to First Monday in January 1952	Penalty	Delinquent on First Monday in January 1952	Total Delinquent Tax and Penalty	Remarks
		Dollars	Dollars	Dollars	Dollars	Dollars	Dollars	$ cts.	$ cts.	$ cts.	$ cts.				$ cts.	$ cts.	$ cts.	$ cts.	$ cts.	$ cts.	$ cts.	$ cts.	$ cts.	
1		24 47						9 72			9 72	PAID IN FULL	JAN 24 1951	381	9 72 ✓									
2																								
3		24 51						10 76			10 76 ✓	1st Half Paid	MAY 31 1951	9726		5 38 ✓						5 38 ✓	5 59	
4		24 55	24 44					11 62			11 62 ✓	1st Half Paid	MAY 31 1951	9726		5 81 ✓						5 81 ✓	6 09	
5			72 60					23 52	26 ✓		23 78 ✓	PAID IN FULL	MAY 8 1951	6272		23 78 ✓								
6		24 51						10 76			10 76 ✓	PAID IN FULL	MAY 18 1951	7313		10 76 ✓								
7		24 65						13 72			13 72 ✓	PAID IN FULL	MAY 18 1951	7313		13 72 ✓								
8		24 48						10 14			10 14 ✓	PAID IN FULL	MAY 18 1951	7313		10 14 ✓								
9		24 42						8 86			8 86 ✓	PAID IN FULL	MAY 18 1951	7313		8 86 ✓								
												2nd Half Paid	OCT 25 1951	13143										
10		24 41						8 66			8 66 ✓	1st Half Paid	MAY 31 1951	9724		4 33 ✓		4 33 ✓						
11		24 39						8 24			8 24 ✓	PAID IN FULL	MAY 31 1951			8 24 ✓								
12		24 68						14 36			14 36 ✓	PAID IN FULL	MAY 31 1951	9714		14 36 ✓								
13		24 75						15 84			15 84 ✓	PAID IN FULL	MAY 31 1951			15 84 ✓								
14		24 84						17 74			17 74 ✓	PAID IN FULL	MAY 31 1951			17 74 ✓								
15																								
16		24 43						9 08			9 08 ✓	PAID IN FULL	MAY 31 1951			9 08 ✓								
17		24 72						15 30			15 30 ✓	PAID IN FULL	MAY 31 1951	9714		15 30 ✓								
18		24 175 / 24 60						49 62	26 ✓		49 88 ✓	PAID IN FULL	MAY 31 1951			49 88 ✓								
19		24 42						8 86			8 86 ✓	PAID IN FULL	MAY 31 1951			8 86 ✓								
20																								
		24 51 / 24 44 / 24 42 / 24 41 / 24 39 / 24 68 / 24 75 / 24 84 / 24 43 / 24 72 / 24 175 / 24 60 / 24 42						223 38	52		224 42				9 72	221 98		4 33				11 19		
								23 52																

Assessment Roll and Tax List of Real Property in the Town of Pente Lake,

Cass County, Minnesota, for Taxes the Year 1950.

In whose name assessed	To whom transferred	Description of property: Subdivision	Sec. or Lot	Town or Block	Reg.	Number of Acres of Land: Acres	100ths	No. School District	Indicates Homestead Tax or No	Indicates Agricultural Tax or No	True and Full Valuations: + Land Exclusive of Structures and Improvements	Buildings and Other Structures	Machinery Permanently Attached to Real Estate	Total True and Full Value	Assessed Valuations: Rural: Homestead Up to $4,000 20%	Rural: Over $4,000 and Non-Homestead 33⅓%	All Other: Homestead Up to $4,000 25%	All Other: Over $4,000 and Non-Homestead 40%	All Other: Machinery Permanently Attached to Real Estate 33⅓%	Total Assessed Value as Equalized by Board of Review	Total Assessed Value	Final Equalized Value
						Acres	100ths				Dollars	Dollars	Dollars	Dollars	Dollars	Dollars	Dollars	Dollars	Dollars	Dollars	Dollars	Dollars
Alfred C. & Edith Swanson		1 S. 16 rds. of Lot 2 Less ~~NW¼ of NE¼~~ W. 30 rds.	16	139	29	5		Lem	Yes		110 / 100	290 / 240		400 / 340	80 / 68					68	68	80
H. E. Null		2 S. 85' of Yr. 100'75' of Lot 2 ~~NW¼ of NE¼~~				25		"			210 / 170	305 / 255		515 / 425	103 / 85					85	85	103
W. Crouter		3 Part of Lot 2 ~~NW¼ of NE¼~~				25			No		24 / 21	54 / 45		78 / 66		26 / 22				22	22	26
Benedict K. & Agnes M. Lochum		4 W½ of Part of Lot 2 ~~NW¼ of NE¼~~				37			Yes		20 / 21	285 / 195		305 / 215	51 / 43					43	51	51
Rudolph A. & Martha M. Spiegelberg		5 E½ of Part of Lot 2				38		"			20 / 20	110 / 90		130 / 110	26 / 22					22	26	26
M. L. Tippery		6 100' x 100' of Lot 2 ~~NW¼ of NE¼~~				22			No		24 / 21	90 / 75		114 / 96		38 / 32				32	37	38
Gustav E. & Ann King Ellison		7 5 acs. of Lot 2 ~~NW¼ of NE¼~~ Less 2.22				5			Yes / No		.95 / .76	270 / 72	225 / 60 Cabin	497 / 370	73 / 62			34 / 20		82	95	77
Alfred C. & Edith Swanson		8 140' x 125' x 158' x 54' of ~~SW¼ of NW¼~~ Lot 2				25			No		24 / 21	120 / 99		144 / 120		48 / 40		46 / 40		40	45	48
		9 SE¼ of NW¼																				
Robert E. & Kathleen N. Null		10 W. 30 rds. of S. 16 rds. of Lot 2				3			Yes		30 / 25			30 / 25	6 / 5					5		6
Rudolph Spoff		11 ~~NE¼ of SW¼~~																				
		12 NW¼ of SW¼																				
		13 SW¼ of SW¼																				
		14 SE¼ of SW¼																				
		15																				
		16 NE¼ of SE¼																				
		17 NW¼ of SE¼																				
		18 SW¼ of SE¼																				
		19 SE¼ of SE¼																				
		20																				
						39	47				603 / 551	1546 / 1284		2049 / 1787 / 2103	330 / 289 / 339	133 / 114 / 136				403	463	495

VALUATIONS BY SCHOOL DISTRICTS AS EQUALIZED BY DEPARTMENT OF TAXATION

Tax	Sold for Taxes	District No. ..... Rate ..... Mills	District No. ..... Rate ..... Mills	District No. ..... Rate ..... Mills	District No. ..... Rate ..... Mills	District No. ..... Rate ..... Mills	District No. ..... Rate ..... Mills	Tax including State Homestead ..... Mills	State Tax on Non-Homestead ..... Mills	Special Taxes	Total Taxes	Paid	When Paid: Month	Day	Year	Number of Receipt	March Settlement 1951	June Settlement 1951	Penalty	November Settlement 1951	Penalty	Collections to First Monday in January 1952	Penalty	Delinquent on First Monday in January 1952	Total Delinquent Tax and Penalty	Remarks
		Dollars	Dollars	Dollars	Dollars	Dollars	Dollars	$ cts.	$ cts.	$ cts.	$ cts.						$ cts.	$ cts.	$ cts.	$ cts.	$ cts.	$ cts.	$ cts.	$ cts.	$ cts.	
1		21 8						16 90			16 90	1 PAID IN FULL	APR	3	1951	4388		16 90								
2	SOLD FOR TAXES	21 103						21 76			21 76	2												21 76		
3			26					5 88	12		6 00	3 PAID IN FULL	MAY	1	1951	10270		6 00								
4		21 51						11 54			11 54	4 PAID IN FULL	MAY	1	1951	7758		11 54								
5		21 26						5 88			5 88	5 PAID IN FULL	APR	19	1951	4689		5 88								
6		21 38						8 60	16		8 76	6 PAID IN FULL	MAY	1	1951	6215		8 76								
7		~~21 24~~ 73						21 44	10		22 04	7 Balance Paid / Sal Hall Paid	SEP / APR	10 / 19	1950 / 1951	1188 / 4680		11 02		8 88						2.14 Abated
8		48						10 86	22		11 08	8 PAID IN FULL	APR	3	1951	4387		11 08								
9												9														
10	SOLD FOR TAXES	21 6						126			126	10												126		
11												11														
12												12														
13												13														
14												14														
15												15														
16												16														
17												17														
18												18														
19												19														
20												20														
								3992 / 6470	60		10522							21 18		8 88				23 82	2 14	

Form 5CD

Assessment Roll and Tax List of Real Property in the Town of Pente Lake, Cass County, Minnesota, for Taxes for the Year 1950.

	In whose name assessed	To whom transferred	Description of property: Subdivision	Sec. or Lot	Town or Block	Rng.	Number of Acres of Land (Acres / 100ths)	No. School District	Indicate Homestead Tax or No	Indicate Agricultural Tax or No	True and Full Valuations: Land (+ 10%)	Buildings and Other Structures	Machinery Permanently Attached to Real Estate	Total True and Full Value	Assessed Valuations: Rural: Homestead Up to $4,000 20%	Rural: Over $4,000 and Non-Homestead 33⅓%	All Other: Homestead Up to $4,000 25%	All Other: Over $4,000 and Non-Homestead 40%	Machinery Permanently Attached to Real Estate 33⅓%	Total Assessed Value	Total Assessed Value as Equalized by Board of Review	Final Equalized Value
							Acres				Dollars	Dollars	Dollars	Dollars	Dollars	Dollars	Dollars	Dollars	Dollars	Dollars	Dollars	Dollars
1	Kenneth H. & Evelyn H. Smith	" " "	NE¼ of NE¼	17	139	29	40	Cass	Yes		220			220	44					44		44
2	" " "		NW¼ of NE¼				40	"			65			65	13					13		13
3	" " "		SW¼ of NE¼				40	"			185			185	37					37		37
4	" " "		SE¼ of NE¼				40	"			170			170	34					34		34
5											210			210	42					42		42
6	" " "		NE¼ of NW¼				40	"			190			190	38					38		38
7	" " "		NW¼ of NW¼				40	"			180			180	36					36		36
8	" " "		SW¼ of NW¼				40	"			180			180	36					36		36
9	" " "		SE¼ of NW¼				40	"			165			165	33					33		33
10											175			175	35					35		35
11	Verl Tilbury		NE¼ of SW¼				40	"			165			165	33					33		33
12	" "		NW¼ of SW¼				40	"			140			140	28					28		28
13	" "		SW¼ of SW¼				40	"			125			125	25					25		25
14	" "		Lot 2 less E. 30 acs. ~~SE¼ of SW¼~~				9 20	"			450	420		870	134	129				134	129	134
15	Leonard Sawyer		E. 20 acres of Lot 2				20	"			225	350		575	115					115		115
16	Kenneth H. & Evelyn H. Smith		NE¼ of SE¼				40	"			30			30	6					6		6
17	" " "		NW¼ of SE¼				40	"			25			25	5					5		5
18	Albert & Blanche De Jordain		SW¼ of SE¼				40	"			70	360		430	86	85				86	85	86
19	" " "		~~SE¼ of SE¼~~ Lot 1				38 05	"			65	300		365	73					73		73
20	Verl & Agatha Tilbury		W. 10 acres of E¾ of Lot 2				10	"			390	480		870	174	167				151	167	174
							637 25				365	400		765	153	147				153	147	153
											210			210	42					42		42
											190			190	38					38		38
											265	140		405	81	76				81	76	81
											240	115		355	71					71	76	71
											255			255	51					51		51
											230			230	46					46		46
											30			30	6					6		6
											25			25	5					5		5
												1400		1400	844							
											2820	1165		3985	797					797	844	902
											3110			4510	902							

Cass County, Minnesota, for Taxes for the Year 1950.

	Sold for Taxes	Valuations by School Districts as Equalized by Department of Taxation: District No. / Rate ... Mills	District No. / Rate ... Mills	District No. / Rate ... Mills	District No. / Rate ... Mills	District No. / Rate ... Mills	District No. / Rate ... Mills	Tax including State Homestead ... Mills	State Tax on Non-Homestead ... Mills	Special Taxes	Total Taxes	Paid	When Paid	Number of Receipt	March Settlement 1951	June Settlement 1951	Penalty	November Settlement 1951	Penalty	Collections to First Monday in January 1952	Penalty	Delinquent on First Monday in January 1952	Total Delinquent Tax and Penalty	Remarks
		Dollars	Dollars	Dollars	Dollars	Dollars	Dollars	$ cts.	$ cts.	$ cts.	$ cts.		Month Day Year		$ cts.	$ cts.	$ cts.	$ cts.	$ cts.	$ cts.	$ cts.	$ cts.	$ cts.	
1		2 44						730			730	Balance Paid / Tax Receipt Paid	OCT 24 1951 / MAY 31 1951			465		465					
2		2 13						274			274	Balance Paid / Tax Receipt Paid	OCT 24 1951 / MAY 31 1951	3568		137		137					
3		2 37						782			782	Balance Paid / Tax Receipt Paid	OCT 24 1951 / MAY 31 1951	3748		391		391					
4		2 42						886			886	Balance Paid / Tax Receipt Paid	OCT 24 1951 / MAY 31 1951			443		443					
5																								
6		2 36						760			760	Balance Paid / Tax Receipt Paid	OCT 24 1951 / MAY 31 1951			380		380					
7		2 36						760			760	Balance Paid / Tax Receipt Paid	OCT 24 1951 / MAY 31 1951	3568 / 3748		380		380					
8		2 35						740			740	Balance Paid / Tax Receipt Paid	OCT 24 1951 / MAY 31 1951			370		370					
9		2 18						380			380	Balance Paid / Tax Receipt Paid	OCT 24 1951 / MAY 31 1951			190		190					
10																								
11	SOLD FOR TAXES	2 33						696			696											696		
12	SOLD FOR TAXES	2 28						592			592											592		
13	SOLD FOR TAXES	2 134						2830			2830											2830		
14	SOLD FOR TAXES	2 6						126			126											126		
15		2 86						1816			1816	PAID IN FULL	APR 24 1951	4488		1816								
16		2 174						3674			3674	Balance Paid / Tax Receipt Paid	OCT 24 1951 / MAY 31 1951	3748		1837		1837					
17		2 42						886			886	Balance Paid / Tax Receipt Paid	OCT 24 1951 / MAY 31 1951	3748		443		443					
18	SOLD FOR TAXES	2 81						1710			1710	PAID IN FULL	DEC 28 1951	4846						1710	2 283			
19	SOLD FOR TAXES	2 51						1076			1076	PAID IN FULL	DEC 28 1951							1076				
20		2 6						126			126											126		—
		2 902						19044			19044					6848		5044		2786		4370		

Form 3CD

Assessment Roll and Tax List of Real Property in the Town of Sonta Lake, Cass County, Minnesota, for Taxes for the Year 1950.

	In whose name assessed	To whom transferred	Description of property: Subdivision	Sec. or Lot	Town or Block	Reg.	Number of Acres of Land: Acres	100ths	Indicate homestead by an "H"	Indicate agricultural by an "A"	No. School District	True and Full Valuations: Land (+ Land)	Buildings and Other Structures	Machinery Permanently Attached to Real Estate	Total True and Full Value	Assessed Valuations: Rural: Homestead Up to $4,000 20%	Rural: Over $4,000 and Non-Homestead 33⅓%	All Other: Homestead Up to $4,000 25%	All Other: Over $4,000 and Non-Homestead 40%	Machinery Permanently Attached to Real Estate 33⅓%	Total Assessed Value	Total Assessed Value as Equalized by the Board of Review	Final Equalized Value
												Dollars	Dollars	Dollars	Dollars	Dollars	Dollars	Dollars	Dollars	Dollars	Dollars	Dollars	Dollars
1	Le Roy C. & Wilhelmina B. Baldwin		NE¼ of NE¼	18	139	29	40		Un	Yes		370	180		560	225							
												345	150		495	112	99				99	105	112
2	Le Roy C. Baldwin		NW¼ of NE¼				40			"		130			130		26						
												120			120		24				24		26
3	Richard B. & Dorothy M. Rieder		SW¼ of NE¼				40			"		145			145		29						
												135			135		26				26		29
4	Le Roy C. & Wilhelmina B. Baldwin		SE¼ of NE¼				40			"		290			290		58						
												265			265		53				53		58
5	Lewis Smith		12½ rds. x 12½ rds. of Lot 3							Yes		24			24			8					
												21			21			7			7		8
6	Josephine Tillbury		~~NE¼ of NW¼~~ Lot 2				37	05		Yes		195			195	39							
												175			175	35					35		39
7	Milburn L. & Louise M. Ellsworth		~~NW¼ of NW¼~~ Lot 1				3	75		No		27	72	99			33	32					
												24	60		84			28			28	32	33
8	Joseph & Laura Doerr		Lot 3 less 12½ rds. x 12½ rds. & less ~~SW¼ of NW¼~~ 12½ rds. x 12½ rds.				37	07		"		242	85	327	306		107	102					
												221	70		291			97			97	102	107
9	Josephine Tillbury		SE¼ of NW¼				40			Yes		375	90	465	375	81	75						
												315	75		360		72				72	75	81
10	Bernhardus M. Stoker		12½ rds. x 12½ rds. of Lot 3				98			"		60	120	160	155	32	31						
												35	100		135		27				27	31	32
11	Arthur A. Rauch		NE¼ of SW¼				40			"		305			305	41							
												175			175		37				37		41
12	" "		~~NW¼ of SW¼~~ Lot 4				50	50		"		415	510	925	925	185	177						
												375	425		800						160	177	185
13	" "		~~SW¼ of SW¼~~ Lot 5				50	22		"		325			325	65							
												295			295		59				59		65
14	" "		SE¼ of SW¼				40			"		325			325	65							
												295			295		59				59		65
15																							
16	Dorothy M. Rieder		NE¼ of SE¼				40			"		370			370	74							
												335			335		67				67		74
17	Richard B. & Dorothy M. Rieder		NW¼ of SE¼				40			"		285			285	57							
												260			260		52				52		57
18	" " "		SW¼ of SE¼				40			"		240			240	48							
												220			220		44				44		48
19	Dorothy M. Rieder		SE¼ of SE¼				40			"		380	180	510	480	102	96						
												300	150		450		90				90	96	102
20																							
							619	59				3886	1237		5123	940	141						
													1030		4916	904	132				1036	1081	1164
												4283			5820	1014	151						

	Sold for taxes	Valuations by School Districts as Equalized by Department of Taxation: District No. ..... Rate ..... Mills	District No. ..... Rate ..... Mills	District No. ..... Rate ..... Mills	District No. ..... Rate ..... Mills	District No. ..... Rate ..... Mills	District No. ..... Rate ..... Mills	Tax including State Homestead ..... Mills	State Tax on Non-Homestead 44 Mills	Special Taxes	Total Taxes	Paid	When Paid: Month Day Year	Number of Receipt	March Settlement 1951	June Settlement 1951	Penalty	November Settlement 1951	Penalty	Collections to First Monday in January 1952	Penalty	Delinquent on First Monday in January 1952	Total Delinquent Tax and Penalty	Remarks
		Dollars	Dollars	Dollars	Dollars	Dollars	Dollars	$ cts.	$ cts.	$ cts.	$ cts.				$ cts.	$ cts.	$ cts.	$ cts.	$ cts.	$ cts.	$ cts.	$ cts.	$ cts.	
1		21 112						2366			2366	1 PAID IN FULL	APR 24 1951	4704		2366								
2		21 26						550			550	2 PAID IN FULL	APR 24 1951	4704		550								
3		21 29						612			612	3 PAID IN FULL	APR 24 1951	4677		612								
4		21 58						1224			1224	4 PAID IN FULL	APR 24 1951	4704		1224								
5		8						168	04		172	5 PAID IN FULL	MAY 31 1951	7721		172								
6		21 39						824			824	6 PAID IN FULL	MAY 31 1951	7767		824								
7		33						696	14		710	7 PAID IN FULL	MAY 31 1951	7778		710								
8		109						2302	48		2350	2nd Half Paid Int. Not Paid 8 PAID IN FULL	OCT 31 1951 MAY 31 1951	13167 10681		1175		1175						
9		21 81						1710			1710	9 PAID IN FULL	MAY 31 1951	7747		1710								
10		21 32						676			676	10 PAID IN FULL	MAY 23 1951	7487		676								
11		21 41						866			866	11 PAID IN FULL	APR 24 1951			866								
12		21 185						3906			3906	12 PAID IN FULL	APR 24 1951	4678		3906								
13		21 65						1372			1372	13 PAID IN FULL	APR 24 1951			1372								
14		21 65						1372			1372	14 PAID IN FULL	APR 24 1951			1372								
15												15												
16		21 74						1562			1562	16 PAID IN FULL	APR 24 1951			1562								
17		21 57						1204			1204	17 PAID IN FULL	APR 24 1951	4677		1204								
18		21 48						1014			1014	18 PAID IN FULL	APR 24 1951			1014								
19		21 102						2154			2154	19 PAID IN FULL	APR 24 1951			2154								
20												20												
		21 1164						24573	66		24639					23469		1175						
		420 156																						

Tax Rate Limitation Law Effective July 1, 1941

Tax Rate Limitation Law Effective July 1, 1945

Tax Rate Limitation Law Effective July 1, 1947

Form 5CD

Assessment Roll and Tax List of Real Property in the Town of Porto Lake, Cass County, Minnesota, for Taxes for the Year 1950.

	In Whose Name Assessed	To Whom Transferred	Description of Property: Subdivision	Sec. or Lot	Town or Block	Reg.	Number of Acres of Land (Acres / 100ths)	No. School District	Indicate Homestead by Yes or No	Indicate Agricultural by Yes or No	True and Full Valuations: Land (Exclusive of Structures and Improvements)	Buildings and Other Structures	Machinery Permanently Attached to Real Estate	Total True and Full Value	Assessed Valuations: Rural: Homestead Up to $4,000 20%	Rural: Over $4,000 Non-Homestead 33⅓%	All Other: Homestead Up to $4,000 25%	All Other: Over $4,000 Non-Homestead 40%	Machinery Permanently Attached to Real Estate 33⅓%	Total Assessed Value	Total Assessed Value as Equalized by the Board of Review	Final Equalized Value
											+100											
											+20%											
											Dollars	Dollars	Dollars	Dollars	Dollars	Dollars	Dollars	Dollars	Dollars	Dollars	Dollars	Dollars
1	Trustees of Macalester College		NE¼ of NE¼	19	139	29	40		(no)	Yes	305			305	61					61		61
2	" " "		NW¼ of NE¼				40		"		275			275	55					55		61
3	N. I. & Ona Griffith		SW¼ of NE¼				40		"		345			345	69					69		69
4											315			315	63					63		63
5											120			120	24					24		24
6	N. I. Griffith		SE¼ of NE¼				40		"		110			110	22					22		24
7											200	60	260	260	52	43				95		52
8											180	50		230	46					46	48	52
9																						
10																						
11	Trustees of Macalester College		NE¼ of NW¼				40		"		335	600	935	935	187	311				187	311	187
12	" " "		NW¼ of NW¼				50	22	"		805	500		1305	161					161		187
13	State of Minnesota		SW¼ of NW¼								415			415	83					83		83
14	State of Minnesota		SE¼ of NW¼								375			375	75					75		83
15																						
16																						
17	Leona C. Barchus		NE¼ of SW¼				40		(no)		174			174		58				58		58
18	" "		NW¼ of SW¼				50	42	"		159			159		53				53		64
19											192			192		64				64		64
20	State of Minnesota	Avis L. Larson Anderson	SW¼ of SW¼								174			174		58				58		64
21	Raymond B. & Gertrude Enouf		SE¼ of SW¼				40		(yes)		200	120	320	320	64	60				124		
22											180	100		280	56					56	60	64
23																						
24	G. A. Shafer		NE¼ of SE¼				40		(no)		219			219		73				73		73
25											198			198		66				66		73
26											153			153		51				51		51
27							40		"		138			138		46				46		51
28	E. J. & Amy M. Clingman		NW¼ of SE¼				40		(yes)		220	120	340	340	68	64				132		
29											200	100		300		60				60	64	68
30	Michael W. & Esther Anna Anderson		SW¼ of SE¼				40		(yes)		175			175	35					35		
31											160			160	32					32		35
32	Walter A. Buchner		SE¼ of SE¼				40		"													
33																						
34																						
35							540	64			2769	900	3669	3669	666	223				793	823	$89
36												750		3519	570							
37											3063			3953	643	246						

Valuations by School Districts as Equalized by Department of Taxation

	Sold for Taxes	District No. ..... Rate ..... Mills	District No. 1 Rate 40 Mills	District No. ..... Rate ..... Mills	District No. ..... Rate ..... Mills	District No. ..... Rate ..... Mills	District No. ..... Rate ..... Mills	Tax including State Homestead ..... Mills	State Tax on Non-Homestead 40 Mills	Special Taxes	Total Taxes		Paid	When Paid	Number of Receipt	March Settlement 1951	June Settlement 1951	Penalty	November Settlement 1951	Penalty	Collections to First Monday in January 1952	Penalty	Delinquent on First Monday in January 1952	Total Delinquent Tax and Penalty	Remarks
		Dollars	Dollars	Dollars	Dollars	Dollars	Dollars	$ cts.	$ cts.	$ cts.	$ cts.			Month Day Year		$ cts.	$ cts.	$ cts.	$ cts.	$ cts.	$ cts.	$ cts.	$ cts.	$ cts.	
1		21 61						12 88			12 88	1	2nd Half Paid	OCT 1 1 1951	13066										
													1st Half Paid	MAY 2 0 1951	7621		6 44		6 44						
2		21 69						14 57			14 57	2	2nd Half Paid	OCT 1 1 1951	13066										
													1st Half Paid	MAY 2 0 1951	7621		7 29		7 29						
3	SOLD FOR TAXES	21 24						5 06			5 06	3												5 06	
4	SOLD FOR TAXES	21 52						10 98			10 98	4												10 98	
5												5													
6		21 187						39 48			39 48	6	2nd Half Paid	OCT 1 1 1951	13066										
													1st Half Paid	MAY 2 0 1951	7621		19 74		19 74						
7		21 83						17 52			17 52	7	2nd Half Paid	OCT 1 1 1951	13066										
													1st Half Paid	MAY 2 0 1951	7621		8 76		8 76						
8												8													
9												9													
10												10													
11	SOLD FOR TAXES	58						12 24	26		12 50	11	PAID IN FULL	MAY 2 8 1951	7630		12 50								
12	SOLD FOR TAXES	64						13 52	28		13 80	12	PAID IN FULL	MAY 2 8 1951	7630		13 80								
13												13													
14	SOLD FOR TAXES	21 64						13 52			13 52	14	PAID IN FULL	OCT 3 1 1951	13872				13 52	47					
15												15													
16		73						15 42	32		15 74	16	2nd Half Paid	OCT 2 2 1951	13526										
													1st Half Paid	MAY 2 1 1951	6913		7 87		7 87						
17		51						10 76	22		10 98	17	PAID IN FULL	APR 2 8 1951	5525		10 98								
18		21 68						14 36			14 36	18	PAID IN FULL	APR 24 1951	5018		14 36								
19	SOLD FOR TAXES	21 35						7 40			7 40	19												7 40	
20												20													
		21 643						137 72	108		138 80						101 74		63 02					23 44	

Form 5CD

Assessment Roll and Tax List of Real Property in the Town of Pinto Lake, Cass County, Minnesota, for Taxes for the Year 1950.

	IN WHOSE NAME ASSESSED	TO WHOM TRANSFERRED	DESCRIPTION OF PROPERTY: SUBDIVISION	Sec. or Lot	Town or Block	Rng.	Number of Acres of Land (Acres / 100ths)	Sec. School District	Indicate Homestead Yes or No	Indicate Agricultural Land Yes or No	TRUE AND FULL VALUATIONS: LAND Exclusive of Structures and Improvements (÷ 10%)	BUILDINGS and Other Structures	MACHINERY Permanently Attached to Real Estate	TOTAL True and Full Value	ASSESSED VALUATIONS: RURAL: Homestead Up to $4,000	RURAL: Over $4,000 and Non-Homestead 33⅓%	ALL OTHER: Homestead Up to $4,000	ALL OTHER: Over $4,000 and Non-Homestead 40%	MACHINERY Permanently Attached to Real Estate 33⅓%	TOTAL ASSESSED VALUE	Total Assessed Value as Equalized by the Board of Review	FINAL EQUALIZED VALUE
							Acres				Dollars	Dollars	Dollars	Dollars	Dollars	Dollars	Dollars	Dollars	Dollars	Dollars	Dollars	Dollars
1	L. Edward & Florence S. Minette		Lot 8 less road 30' wide running via entrance of N.W. Bowsburg		20	139	29	21 90		No		222 / 370	72 / 60	294 / 430		98 / 87				87	91	98
2	Earl & Sarah V. Brown		N½ of NW¼ Lot 7					44 65		Yes		265	215 / 180	696 / 611	96	91 / 72				144	163	168
3	L. Edward & Florence S. Minette		Lot 6 S½ of NW¼ less S. 1000'					6 10		No		24 / 20	216 / 180 cabin	600	84	60				144	163	168
4			Lot 9 S½ of NW¼ & less road									42 / 39		42 / 39		14 / 13				13		14
5	Bert & Aline Pierome		S. 1000' of Lot 6 & 9 less 10 ac.					25 00		"		270 / 246	72 / 60	342 / 306		114 / 102				102	106	114
6	Alice R. Jochning		W. 150' of E. 450' of Lot 4 N½ of NW¼					2 86		Yes		65 / 60	230 / 190	295 / 250	59	58 / 50				50	58	59
7	Leland & Pearl Sawyer		Lot 1 less 4 ac. N½ of NW¼					45 40		"		365 / 330		365 / 330	73	66				66		73
8	" "		Lot 2 S½ of NW¼					37 50		"		330 / 300	340 / 285	670 / 585	134	128 / 117				117	128	134
9	H. D. Longstaff & Mrs. A. R. Miner		S. 300' of Lot 4 N½ of NW¼					5 70		Yes		84 / 75		84 / 75			28 / 25			25		28
10																						
11	H. D. Longstaff		W. 100' of E. 550' of Lot 4 N½ of NW¼					1 90		"		36 / 33		36 / 33			12 / 11			11		12
12	Leland & Pearl Sawyer		Lot 3 SW¼ of NW¼					37 00		Yes		155 / 140		155 / 140	31 / 28					28		31
13	E. J. & Ann Mc Clintock		SW¼ of SW¼ less N. 1 rd. for road					39 50		"		285 / 260	30 / 25	315 / 285	68 / 61	63				61	63	68
14	" " "		SE¼ of SW¼ less 8 acres					32		"		280 / 255		280 / 255	56 / 51					51		56
15	" " "		Lot 4 less E. 900' & less road					8		Yes / No		90 / 76	330 / 280 / 72	420 / 348 cabin	85 / 72	77 / 65	24 / 20			92	107	109
16	Flora E. De Jarlais		NE¼ of SE¼					40		Yes		220 / 200	95 / 80	315 / 280	63 / 56	59				56	59	63
17	O. R. Ferrelue		SW¼ of SE¼					40		Yes		162 / 147		162 / 147			54 / 49			49		54
18	" "		SE¼ of SE¼					40		Yes		219 / 198		219 / 198			73 / 66			66		73
19	Louis H. & Irene Schneider		10 ac. of S. 1000' of Lot 6 & 9 N½ of NW¼					10		Yes		120 / 110	30 / 25	150 / 135	30 / 27	28				27	28	30
20																						
								437 73				3914	1732 / 1445	4646 / 3959	655	457 / 433				1045	1112	1184
												3010		4942	695	459						

Continued on next page

	SOLD FOR TAXES	VALUATIONS BY SCHOOL DISTRICTS AS EQUALIZED BY DEPARTMENT OF TAXATION: District No. ..... Rate ..... Mills	Dollars	District No. 1 Rate 47.21 Mills	Dollars	District No. ..... Rate ..... Mills	Dollars	District No. ..... Rate ..... Mills	Dollars	Tax including State Homestead ..... Mills	State Tax on Non-Homestead 4.4 Mills	SPECIAL TAXES	TOTAL TAXES		PAID	WHEN PAID: Month Day Year	Number of Receipt	March Settlement 1951	June Settlement 1951	Penalty	November Settlement 1951	Penalty	Collections to First Monday in January 1952	Penalty	Delinquent on First Monday in January 1952	Total Delinquent Tax and Penalty	REMARKS
1				98	21 46					20 70	44		21 14		2nd Half Paid	OCT 31 1951	1235		10 57		10 57							
															1st Half Paid	MAY 31 1951	9710											
2				24	7.21 72					38 00	32		38 32		2nd Half Paid	OCT 31 1951	1357		19 16		19 16							
															1st Half Paid	MAY 31 1951	10634											
3				14						2 16	06		3 22		2nd Half Paid	OCT 31 1951	1215		1 61		1 61							
															1st Half Paid	MAY 31 1951	7713											
4																												
5					114					25 78	50		26 28		PAID IN FULL	MAY 31 1951	9730		26 28									
6				21 59						12 46			12 46		PAID IN FULL	MAY 9 1951	6300		12 46									
7	SOLD FOR TAXES			21 73						15 42			15 42												15 42			
8	SOLD FOR TAXES			21 34						28 30			28 30												28 30			
9				28						5 92	12		6 04		PAID IN FULL	MAY 9 1951	6300		6 04									
10																												
11				12						2 54	06		2 60		PAID IN FULL	MAY 9 1951	6300		2 60									
12	SOLD FOR TAXES			21 31						6 54			6 54												6 54			
13				21 68						14 36			14 36		PAID IN FULL	APR 28 1951	5525		14 36									
14				21 56						11 82			11 82		PAID IN FULL	APR 28 1951	5525		11 82									
15				21 15						23 12	10		23 12		PAID IN FULL	APR 28 1951	5525		23 12									
16				21 63						13 30			13 30		PAID IN FULL	MAY 31 1951	9716		13 30									
17				54						11 40	24		11 64		PAID IN FULL	APR 30 1951	5754		11 64									
18				73						15 42	32		15 74		PAID IN FULL	APR 30 1951	5754		15 74									
19				21 30						6 34			6 34		PAID IN FULL	MAR 27 1951	3837		6 34									
20																												
										190 50 / 63 78	216		256 44						174 94		31 24				50 26			

Form 5CD

Assessment Roll and Tax List of Real Property in the Town of Longville Lake, Cass County, Minnesota, for Taxes for the Year 1950.

	In Whose Name Assessed	To Whom Transferred	Description of Property: Subdivision	Sec. or Lot	Town or Block	Rng.	Number of Acres of Land (Acres / 100ths)	Sch. District	Indicate Homestead by Yes or No	Indicate Agricultural by Yes or No	True and Full Valuations: Land (+10% Exclusive of Structures and Improvements)	Buildings and Other Structures	Machinery Permanently Attached to Real Estate	Total True and Full Value	Assessed Valuations: Rural: Homestead Up to $4,000 20%	Rural: Over $4,000 and Non-Homestead 33⅓%	All Other: Homestead Up to $4,000 25%	All Other: Over $4,000 and Non-Homestead 40%	Machinery Permanently Attached to Real Estate 33⅓%	Total Assessed Value	Total Assessed Value as Equalized by the Board of Review	Final Equalized Value
											Dollars	Dollars	Dollars	Dollars	Dollars	Dollars	Dollars	Dollars	Dollars	Dollars	Dollars	Dollars
1	Joseph O. DeGarlais		~~NE¼ of NW¼~~ Lot 5	20	139	29	37.45	Unorg.	Yes		24.	170	414	880	82	78				72	78	82
2	Ernest Lee Reynolds		4 acs. of Lot 1 ~~NW¼ of NW¼~~				4		"		220	140		360		72						
3	Geo. A. & Corinne M. Shafer		W. 350' of E. 900' of Lot 4 ~~SW¼ of NW¼~~				5		No		45	90	135	180	27	26				23	26	27
4	H. D. & Marion Longstaff		E. 550' of ~~SE¼~~ of SW¼ N. of ~~SW¼ of NW¼~~ Lake				2.50		"		40	75		115	23	22						
5	E. J. McClintock & Ann McAllister		W. 900' of SE¼ of SW¼ N. of Lake				5.50		Yes		173	112	225	510			75	72		65	72	75
6	Geo. A. Shafer		2½ acs. of SE¼ of SW¼ ~~NW¼ of NW¼~~				2.50		No		42			42				14				
7			NW¼ of NW¼								39			39				13		13		14
8			SW¼ of NW¼								76			76	14							
9			SE¼ of NW¼								65			65	13					13		14
10											66			66		22						
11			NE¼ of SW¼								60			60		20				20		22
12			NW¼ of SW¼																			
13			SW¼ of SW¼																			
14			SE¼ of SW¼																			
15																						
16			NE¼ of SE¼																			
17			NW¼ of SE¼																			
18			SW¼ of SE¼																			
19			SE¼ of SE¼																			
20																						
							56.95				507	393		900	117	105				206	222	234
											555	329		884	108	98						
														948	123	111						

	Sold for Taxes	Valuations by School Districts as Equalized by Department of Taxation: District No. ..... Rate ..... Mills	District No. 2 Rate 7.7 Mills	District No. ..... Rate ..... Mills	District No. ..... Rate ..... Mills	District No. ..... Rate ..... Mills	District No. ..... Rate ..... Mills	Tax including State Homestead ..... Mills	State Tax on Non-Homestead 4.45 Mills	Special Taxes	Total Taxes	Paid	When Paid (Month Day Year)	Number of Receipt	March Settlement 1951	June Settlement 1951	Penalty	November Settlement 1951	Penalty	Collections to First Monday in January 1952	Penalty	Delinquent on First Monday in January 1952	Penalty	Total Delinquent Tax and Penalty	Remarks
		Dollars	Dollars	Dollars	Dollars	Dollars	Dollars	$ cts.	$ cts.	$ cts.	$ cts.				$ cts.	$ cts.	$ cts.	$ cts.	$ cts.	$ cts.	$ cts.	$ cts.	$ cts.	$ cts.	
1	SOLD FOR TAXES	21	82					17 32			17 32	1	PAID IN FULL OCT 8 1951	3033				17 32	69						
2		21	27					5 70			5 70	2	PAID IN FULL MAY 31 1951	5227		5 70									
3			75					15 84	34		16 18	3	2nd Half Paid OCT 22 1951 / 2nd Half Paid MAY 21 1951	3526 / 6713		8 09		8 09							
4			14					2 96	06		3 02	4	PAID IN FULL MAY 9 1951	6300		3 02									
5		21	14					2 96			2 96	5	PAID IN FULL APR 28 1951	5528		2 96									
6			22					4 64	10		4 74	6	2nd Half Paid OCT 22 1951 / 1st Half Paid MAY 21 1951	3526 / 6713		2 37		2 37							
7												7													
8												8													
9												9													
10												10													
11												11													
12												12													
13												13													
14												14													
15												15													
16												16													
17												17													
18												18													
19												19													
20												20													
		21	128					49 42	50		49 92					22 14		27 78							

Form 5CD

Assessment Roll and Tax List of Real Property in the Town of Pente Lake, Cass County, Minnesota, for Taxes for the Year 1950.

	In Whose Name Assessed	To Whom Transferred	Description of Property: Subdivision	Sec. or Lot	Town or Block	Rng.	Number of Acres of Land (Acres / 100ths)	Indicate Homestead Tax or No	No. School District	Indicate Homestead Tax or No	True and Full Valuations: Land	Buildings and Other Structures	Machinery Permanently Attached to Real Estate	Total True and Full Value	Assessed Valuations: Rural: Homestead Up to $4,000 20%	Rural: Over $4,000 and Non-Homestead 33⅓%	All Other: Homestead Up to $4,000 25%	All Other: Over $4,000 and Non-Homestead 40%	Machinery Permanently Attached to Real Estate 33⅓%	Total Assessed Value	Total Assessed Value as Equalized by Board of Review	Final Equalized Value
							Acres				Dollars	Dollars	Dollars	Dollars	Dollars	Dollars	Dollars	Dollars	Dollars	Dollars	Dollars	Dollars
	Albert V. Smith, Isabella Smith Darrington and Maggie Smith										1,890											
1			NE¼ of NE¼	21	139	29	40	Un. Jpd			220			220	44					44		44
2	"	"	NW¼ of NE¼				40	"			200			200	40					40		40
3	"	"	SW¼ of NE¼				40	"			240			240	48					48		48
4	"	"	SE¼ of NE¼				40	"			220			220	44					44		44
5											265			265	53					53		53
6	"	"	NE¼ of NW¼				40	"			240			240	48					48		48
7	"	"	~~NW¼ of NW¼~~ Lot 1				23 15	"			90			90	18					18		18
8	"	"	~~SW¼ of NW¼~~ Lot 2				30 85	"			80			80	16					16		16
9	"	"	SE¼ of NW¼				40	"			200			200	40					40		40
10											180			180	36					36		36
11			NE¼ of SW¼								175			175	35					35		35
12	"	"	NW¼ of SW¼				40	"			160			160	32					32		32
13	Isabella Smith Darrington		~~SW¼ of SW¼~~ Lot 3				37	"			185			185	37					37		37
14	"	"	~~SE¼ of SW¼~~ Lot 4				55	"			170			170	34					34		34
15											305			305	61					61		61
16	Albert V. Smith, Isabella Smith Darrington and Maggie Smith		~~NE¼ of SE¼~~ Lot 6				36 55	"			275			275	55					55		55
17	"	"	~~NW¼ of SE¼~~ Lot 5				37 80	"			165			165	33					33		33
18			SW¼ of SE¼								150			150	30					30		30
19			SE¼ of SE¼								220			220	44					44		44
20											200			200	40					40		40
							500 35				3060	720		3780	756					756		818
											3570	720		4290	818					818		

	Sold for Taxes	Valuations by School Districts as Equalized by Department of Taxation: District No. ..... Rate ..... Mills	District No. 2222 Rate 47 Mills	District No. ..... Rate ..... Mills	District No. ..... Rate ..... Mills	District No. ..... Rate ..... Mills	District No. ..... Rate ..... Mills	Tax including State Homestead ..... Mills	State Tax on Non-Homestead 4.6 ..... Mills	Special Taxes	Total Taxes		Paid	When Paid	Number of Receipt	March Settlement 1951	June Settlement 1951	Penalty	November Settlement 1951	Penalty	Collections to First Monday in January 1952	Penalty	Delinquent on First Monday in January 1952	Total Delinquent Tax and Penalty	Remarks
		Dollars	Dollars	Dollars	Dollars	Dollars	Dollars	$ cts.	$ cts.	$ cts.	$ cts.			Month Day Year		$ cts.	$ cts.	$ cts.	$ cts.	$ cts.	$ cts.	$ cts.	$ cts.	$ cts.	
1		2) 44						9.80			9.30	1	PAID IN FULL	APR 24 1951	4687		9.30								
2		2) 48						10.14			10.14	2	PAID IN FULL	APR 24 1951			10.14								
3		2) 53						11.20			11.20	3	PAID IN FULL	APR 24 1951			11.20								
4		2) 18						3.80			3.80	4	PAID IN FULL	APR 24 1951			3.80								
5												5													
6		2) 40						8.44			8.44	6	PAID IN FULL	APR 24 1951	4687		8.44								
7		2) 35						7.40			7.40	7	PAID IN FULL	APR 24 1951			7.40								
8		2) 37						7.82			7.82	8	PAID IN FULL	APR 24 1951			7.82								
9		2) 61						12.88			12.88	9	PAID IN FULL	APR 24 1951			12.88								
10												10													
11												11													
12		2) 86						18.16			18.16	12	PAID IN FULL	APR 24 1951			18.16								
13		2) 232						49.00			49.00	13	PAID IN FULL	APR 24 1951	4687		49.00								
14		2) 87						18.38			18.38	14	PAID IN FULL	APR 24 1951			18.38								
15												15													
16		2) 33						6.96			6.96	16	PAID IN FULL	APR 24 1951	4687		6.96								
17		2) 44						9.30			9.30	17	PAID IN FULL	APR 24 1951	4687		9.30								
18												18													
19												19													
20												20													
		2) 818						172.78			172.78						172.78								

Form 5CD

Assessment Roll and Tax List of Real Property in the Town of Pento Lake, Cass County, Minnesota, for Taxes for the Year 1950.

	In Whose Name Assessed	To Whom Transferred	Description of Property: Subdivision	Sec. or Lot	Town or Block	Rng.	Number of Acres of Land (Acres / 100ths)	No. School District	Indicate Homestead by Yes or No	Indicate Agricultural Land by Yes or No	True and Full Valuations: Land Exclusive of Structures and Improvements (+10%)	Buildings and Other Structures (+20%)	Machinery Permanently Attached to Real Estate	Total True and Full Value	Assessed Valuations: Rural: Homestead Up to $4,000 20%	Rural: Over $4,000 and Non-Homestead 33⅓%	All Other: Homestead Up to $4,000 25%	All Other: Over $4,000 and Non-Homestead 40%	Machinery Permanently Attached to Real Estate 33⅓%	Total Assessed Value	Total Assessed Value as Equalized by the Board of Review	Final Equalized Value
							Acres				Dollars	Dollars	Dollars	Dollars	Dollars	Dollars	Dollars	Dollars	Dollars	Dollars	Dollars	Dollars
1	State of Minnesota		~~NE¼ of NW¼~~ Lot 3	22	139	29		Un.														
2			~~NW¼ of NW¼~~																			
3	State of Minnesota		~~SW¼ of NW¼~~ Lot 5																			
4	State of Minnesota		~~NW¼ of SW¼~~ Lot 4																			
5	U. S. of America	Joseph W. Wicklund	~~Mount Lake 8 (Bass) Hand Lake island~~																			
6	Josephine Tillbury	State of Minnesota	NE¼ of NW¼				40		No		150 / 135			150 / 135		50 / 45				45		50
7	State of Minnesota		NW¼ of NW¼																			
8	Otto Barclay		SW¼ of NW¼				40		(Yes)		110 / 90			110 / 90	22 / 20					20		22
9	Forest O. & Marie I. Bolton		~~SW¼ of NW¼~~ Lot 2				32 50		(Yes) No		270 / 243	150 / 140	125 / 699	1265 / 1069	84	280 / 77 / 74	283			307	359	364
10																						
11			NE¼ of SW¼																			
12	Otto Barclay		Lot 1 Less E. 300' of W. 700' of ~~NW¼ of SW¼~~ S. 300'				25 80		(Yes)		40 / 35	780 / 680		820 / 715	164 / 137	163 / 137				137	163	164
13	Arthur J. & Ella V. Brandt		E. 100' of W. 700' of S. 300' of ~~SW¼ of SW¼~~ Lot 1				75		No		24 / 21	360 / 300		384 / 321		128 / 107	127 / 107			107	127	128
14	" " "		E. 100' of W. 600' of S. 300' of ~~SW¼ of SW¼~~ Lot 1						"		24 / 21	312 / 261		336 / 282		112 / 94				94		112
15																						
16	State of Minnesota		NE¼ of SE¼																			
17	State of Minnesota		~~NW¼ of SE¼~~ Lot 6																			
18	State of Minnesota		~~SW¼ of SE¼~~ Lot 7																			
19	State of Minnesota		SE¼ of SE¼																			
20																						
							139 05				551 / 618	2442 / 2035		2999 / 2592	262 / 231	563 / 479				710	825	840
														3060	270	570						

Cass County, Minnesota, for Taxes for the Year 1950.

	Sold for Taxes	Valuations by School Districts as Equalized by the Department of Taxation: District No. ..... Rate ..... Mills	Dollars	District No. 6655 Rate 77 / 21 Mills	Dollars	District No. 6655 Rate 77 / 22 Mills	Dollars	District No. ..... Rate ..... Mills	Dollars	District No. ..... Rate ..... Mills	Dollars	Tax including State Homestead ..... Mills	$ cts.	State Tax on Non-Homestead 44 Mills	$ cts.	Special Taxes	$ cts.	Total Taxes	$ cts.		Paid	When Paid (Month Day Year)	Number of Receipt	March Settlement 1951	$ cts.	June Settlement 1951	$ cts.	Penalty	$ cts.	November Settlement 1951	$ cts.	Penalty	$ cts.	Collections to First Monday in January 1952	$ cts.	Penalty	$ cts.	Delinquent on First Monday in January 1952	$ cts.	Total Delinquent Tax and Penalty	$ cts.	Remarks
1																				1																									
2																				2																									
3																				3																									
4																				4																									
5																				5																									
6	SOLD FOR TAXES		50									1 06	22					1 07		6																				1077	1186			
7																				7																									
8			21 22		21 84							464						464		8	PAID IN FULL	APR 13 1951	4597			464																	
9	SOLD FOR TAXES				22 25							832	124					836		9	2nd Half Paid	AUG 27 1951	2320																				
																					1st Half Paid	MAY 11 1951	917			417				417												
10																				10																									
11																				11																									
12			21 164									3464						3464		12	PAID IN FULL	APR 13 1951	4597			3464																	
13					128							2194	56					2250		13	PAID IN FULL	FEB 8 1951	1853	2250																		
14					112							2584	50					2584		14	PAID IN FULL	FEB 8 1951		2584																		
15																				15																									
16																				16																									
17																				17																									
18																				18																									
19																				19																									
20																				20																									
			71 86		261 98							4984	232					11196						5584		8166				4178										1078			
					1360																																								

DO NOT FOLD
DO NOT MUTILATE
DO NOT STAPLE

Assessment Roll and Tax List of Real Property in the Town of Ponto Lake, Cass County, Minnesota, for Taxes for the Year 1950.

Form 5CD

In whose name assessed	To whom transferred	Description of property: Subdivision	Sec. or Lot	Town or Block	Rng.	Number of Acres of Land: Acres	100ths	No. School District	Indicate Homestead Yes or No	Indicate Agricultural Yes or No	True and Full Valuations: Land Exclusive of Structures and Improvements	Buildings and Other Structures	Machinery Permanently Attached to Real Estate	Total True and Value	Assessed Valuations: Rural: Homestead Up to $4,000 20%	Rural: Over $4,000 and Non-Homestead 33⅓%	All Other: Homestead Up to $4,000 25%	All Other: Over $4,000 and Non-Homestead 40%	Machinery Permanently Attached to Real Estate 33⅓%	Total Assessed Value	Total Assessed Value Equalized by the Board of Review	Final Equalized Value
						Acres	100ths				Dollars	Dollars	Dollars	Dollars	Dollars	Dollars	Dollars	Dollars	Dollars	Dollars	Dollars	Dollars
Otto B. & Louise A. Griffin		1 NE¼ of NE¼	23	139	29	40		Un	No		132			132		44						
											120			120		40				40		44
Herbie Littman		2 NW¼ of NE¼				40			Yes		175			175	35							
											160			160	32					32		35
Mary Cook Baum		3 SW¼ of NE¼				40			"		290	85		375	75							
											265	70		335	67					67	70	75
State of Minnesota		4 SE¼ of NE¼																				
		5																				
Frank & Rene Rohr		6 NE¼ of NW¼				40			Yes		200			200	40							
											180			180	36					36		40
Oscar & Ada Johnson		7 ~~NW¼ of NW¼~~ Lot 1				35	45		"		270	185		455	91	90						
											245	155		400	80					80	76	91
Frank E. Rohr		8 SW¼ of NW¼				40			"		220	110		330	46	42						
											200	10		210		46				42	42	46
Mary Cook Baum		9 SE¼ of NW¼				40			"		165			165		33						
											150			150		30				30		33
		10																				
State of Minnesota		11 NE¼ of SW¼																				
State of Minnesota		12 NW¼ of SW¼																				
State of Minnesota		13 SW¼ of SW¼																				
State of Minnesota		14 SE¼ of SW¼																				
		15																				
State of Minnesota		16 NE¼ of SE¼																				
State of Minnesota		17 NW¼ of SE¼																				
State of Minnesota		18 SW¼ of SE¼																				
State of Minnesota		19 SE¼ of SE¼																				
		20																				
						275	45				1220	280		1600	296							
												235		1555	287	40				327	336	364
											1452			1732	320	44						

Cass County, Minnesota, for Taxes for the Year 1950.

	Sold for Taxes	Valuations by School Districts as Equalized by Department of Taxation: District No. ..... Rate ..... Mills	District No. 62 Rate 21 Mills	District No. ..... Rate ..... Mills	District No. ..... Rate ..... Mills	District No. ..... Rate ..... Mills	District No. ..... Rate ..... Mills	Tax including State Homestead ..... Mills	State Tax on Non-Homestead 44 Mills	Special Taxes	Total Taxes	Paid	When Paid: Month	Day	Year	Number of Receipt	March Settlement 1951	June Settlement 1951	Penalty	November Settlement 1951	Penalty	Collections to First Monday in January 1952	Penalty	Delinquent on First Monday in January 1952	Total Delinquent Tax and Penalty	Remarks
		Dollars	Dollars	Dollars	Dollars	Dollars	Dollars	$ cts.	$ cts.	$ cts.	$ cts.						$ cts.	$ cts.	$ cts.	$ cts.	$ cts.	$ cts.	$ cts.	$ cts.	$ cts.	
1			44					930	20		950													950	1045	
2	SOLD FOR TAXES	21	35					740			740													740		
3	SOLD FOR TAXES	21	75					1584			1584													1584		
4																										
5																										
6	SOLD FOR TAXES	21	40					844			844													844		
7	SOLD FOR TAXES	21	91					1922			1922	PAID IN FULL OCT 16 1951	13	70					17	1922	67					
8	SOLD FOR TAXES	21	46					972			972													972		
9	SOLD FOR TAXES	21	28					696			696													696		
10																										
11																										
12																										
13																										
14																										
15																										
16																										
17																										
18																										
19																										
20																										
		21	320																							
		21	44					7688	20		7708									1922				5786		

Form 5CD

Assessment Roll and Tax List of Real Property in the Town of Pente Lake, Cass County, Minnesota, for Taxes for the Year 1950.

	In whose name assessed	To whom transferred	Description of property: Subdivision	Sec. or Lot	Town or Block	Rng.	Number of Acres of Land (Acres / 100ths)	No. School District	Indicate Homestead Yes or No	Indicate Agricultural Yes or No	True and Full Valuations: Land Exclusive of Structures and Improvements	Buildings and Other Structures	Machinery Permanently Attached to Real Estate	Total True and Full Value	Assessed Valuations: Rural: Homestead Up to $4,000 20%	Rural: Over $4,000 Non-Homestead 33⅓%	All Other: Homestead Up to $4,000 25%	All Other: Over $4,000 Non-Homestead 40%	Machinery Permanently Attached to Real Estate 33⅓%	Total Assessed Value	Total Assessed Value as Equalized by the Board of Review	Final Equalized Value
											Dollars	Dollars	Dollars	Dollars	Dollars	Dollars	Dollars	Dollars	Dollars	Dollars	Dollars	Dollars
1	C. R. Peterson		NE¼ of NE¼	24	137	29	40		Yes	No	165			165		55				55		55
2	"		NW¼ of NE¼				40		"	"	150			150		50				50		
											156			156		52						
3	Erwin Holz		SW¼ of NE¼				40		Yes	No	141			141		47				47		52
											155			155	31							
4	C. R. Peterson		SE¼ of NE¼				40		Yes	No	140			140	28					28		31
											174			174		58						
5											159			159		53				53		58
6	Elgywin & Dorothy Siltman		NE¼ of NW¼				40		"	No	66			66		22						
7	State of Minnesota		NW¼ of NW¼				40				60			60		20				20		22
8	Theodore & Alice Lemmlen		SW¼ of NW¼				40		"		132			132		44						
9	Erwin & Minnie Holz		SE¼ of NW¼				40		Yes		120			120		40				40		44
											330	290	620	910	124	108						
10											300	240		540						108	118	124
11	Carl & Minnie Holz		NE¼ of SW¼				40		"		145			145	29							
12	State of Minnesota		NW¼ of SW¼								130			130	26					26		29
13	State of Minnesota		SW¼ of SW¼																			
14	State of Minnesota		SE¼ of SW¼																			
15																						
16	State of Minnesota		NE¼ of SE¼																			
17	State of Minnesota		NW¼ of SE¼																			
18	State of Minnesota		SW¼ of SE¼																			
19	Ora C. Siltman		SE¼ of SE¼				40		Yes	No	132			132		44						
20											120			120		40				40		44
							400				1320	290		1610	172	250						
												240		1560	162	250				412	422	459
											1455			1745	184	275						

	Sold for Taxes	Valuations by School Districts as Equalized by Department of Taxation: District No. ..... Rate ..... Mills	District No. 422 Rate 77.21 Mills	District No. ..... Rate ..... Mills	District No. ..... Rate ..... Mills	District No. ..... Rate ..... Mills	District No. ..... Rate ..... Mills	Tax including State Homestead ..... Mills	State Tax on Non-Homestead 4.4 Mills	Special Taxes	Total Taxes		Paid	When Paid (Month Day Year)	Number of Receipt	March Settlement 1951	June Settlement 1951	Penalty	November Settlement 1951	Penalty	Collections to First Monday in January 1952	Penalty	Delinquent on First Monday in January 1952	Total Delinquent Tax and Penalty	Remarks
		Dollars	Dollars	Dollars	Dollars	Dollars	Dollars	$ cts.	$ cts.	$ cts.	$ cts.						$ cts.	$ cts.	$ cts.	$ cts.	$ cts.	$ cts.	$ cts.	$ cts.	
1	SOLD FOR TAXES		55					1162	24		1186	✓	PAID IN FULL	MAY 3 1951	10857			1186 ✓							
2	SOLD FOR TAXES		52					1098	22		1120	✓	PAID IN FULL	MAY 3 1951	10857			1120							
3			2) 31					654			654	✓	2nd Half Paid / 1st Half Paid	NOV 19 1951 / JUL 17 1951	10934 / 11486				327	13	327	26			
4	SOLD FOR TAXES		58					1224	26		1250	✓	PAID IN FULL	MAY 3 1951	10857			1250 ✓							
5																									
6	SOLD FOR TAXES		22					464	10		474		Tax Title Deed # 73167										494		
7																									
8	SOLD FOR TAXES		44					930	20		950												950		
9			2) 124					2618			2618	✓	2nd Half Paid / 1st Half Paid	NOV 19 1951 / JUL 17 1951	10930 / 11486				1309	52	1309	105			
10																									
11			2) 29					612			612	✓	2nd Half Paid / 1st Half Paid	NOV 19 1951 / JUL 17 1951	10930 / 11486				306	12	306	24			
12																									
13																									
14																									
15																									
16																									
17																									
18																									
19			44					930	20		950	✓	PAID IN FULL	MAY 21 1951	10951			950 ✓							
20																									
			2) 434					9692	122		9814							4506	1942		1942		1424	
			217																						

Assessment Roll and Tax List of Real Property in the Town of Pente Lake, Cass County, Minnesota, for Taxes for the Year 1950.

Form 5CD

	In Whose Name Assessed	To Whom Transferred	Description of Property: Subdivision	Sec. or Lot	Town or Block	Rng.	Number of Acres of Land: Acres	Tenths	Sec. School District	Indicate Homestead Tax or No	Indicate Agricultural Tax or No	True and Full Valuations: Land Exclusive of Structures Improvements (Dollars)	Buildings and Other Structures (Dollars)	Machinery Permanently Attached to Real Estate (Dollars)	Total True and Full Value (Dollars)	Assessed Valuations: Rural: Homestead Up to $4,000 20% (Dollars)	Rural: Over $4,000 and Non-Homestead 33⅓% (Dollars)	All Other: Homestead Up to $4,000 25% (Dollars)	All Other: Over $4,000 and Non-Homestead 40% (Dollars)	Machinery Permanently Attached to Real Estate 33⅓% (Dollars)	Total Assessed Value (Dollars)	Total Assessed Value as Equalized by the Board of Review (Dollars)	Final Equalized Value (Dollars)
1	State of Minnesota		NE¼ of NE¼	25	139	29			Tow.														
2	State of Minnesota		NW¼ of NE¼																				
3	State of Minnesota		SW¼ of NE¼																				
4	State of Minnesota		SE¼ of NE¼																				
5																							
6	State of Minnesota		NE¼ of NW¼																				
7	Michael Smith		NW¼ of NW¼				40			Yes		99			99		33			33		33	
8	" "		SW¼ of NW¼				40			"		99			99		33			33		33	
9	State of Minnesota		SE¼ of NW¼																				
10																							
11	State of Minnesota		NE¼ of SW¼																				
12	State of Minnesota		NW¼ of SW¼																				
13	State of Minnesota		SW¼ of SW¼																				
14	State of Minnesota		SE¼ of SW¼																				
15																							
16	State of Minnesota		NE¼ of SE¼																				
17	State of Minnesota		NW¼ of SE¼																				
18	State of Minnesota		SW¼ of SE¼																				
19	State of Minnesota		SE¼ of SE¼																				
20																							
							80					180			180		60			60		66	
												198			198		66						

	Sold for Taxes	Valuations by School Districts as Equalized by Department of Taxation: District No. ..... Rate ..... Mills (Dollars)	District No. 2221 Rate 27.00 Mills (Dollars)	District No. ..... Rate ..... Mills (Dollars)	District No. ..... Rate ..... Mills (Dollars)	District No. ..... Rate ..... Mills (Dollars)	District No. ..... Rate ..... Mills (Dollars)	Tax including State Homestead	State Tax on Non-Homestead 1.40 Mills ($ cts.)	Special Taxes ($ cts.)	Total Taxes ($ cts.)		Paid	When Paid: Month Day Year	Number of Receipt	March Settlement 1951 ($ cts.)	June Settlement 1951 ($ cts.)	Penalty ($ cts.)	November Settlement 1951 ($ cts.)	Penalty ($ cts.)	Collections to First Monday in January 1952 ($ cts.)	Penalty ($ cts.)	Delinquent on First Monday in January 1952 ($ cts.)	Total Delinquent Tax and Penalty ($ cts.)	Remarks
1												1													
2												2													
3												3													
4												4													
5												5													
6												6													
7			33					696	14		710	7	PAID IN FULL	APR 24 1951	46897		710								
8			33					696	14		710	8	PAID IN FULL	APR 24 1951	46897		710								
9												9													
10												10													
11												11													
12												12													
13												13													
14												14													
15												15													
16												16													
17												17													
18												18													
19												19													
20												20													
			33	66				1392	28		1420						1420								

Assessment Roll and Tax List of Real Property in the Town of Pente Lake, Cass County, Minnesota, for Taxes for the Year 1950.

Form 5CD

	In whose name assessed	To whom transferred	Description of property: Subdivision	Sec. or Lot	Town or Block	Rng.	Number of Acres of Land: Acres	100ths	No. School District	Indicate Homestead Tax by Yes	Indicate Agricultural Tax by Yes	True and Full Valuations: Land Exclusive of Structures and Improvements	Buildings and Other Structures	Machinery Permanently Attached to Real Estate	Total True and Full Value	Assessed Valuations: Rural: Homestead Up to $4,000 20%	Rural: Over $4,000 and Non-Homestead 33⅓%	All Other: Homestead Up to $4,000 25%	All Other: Over $4,000 and Non-Homestead 40%	Machinery Permanently Attached to Real Estate 33⅓%	Total Assessed Value	Total Assessed Value as Equalized by the Board of Review	Final Equalized Value
							Acres	100ths				Dollars	Dollars	Dollars	Dollars	Dollars	Dollars	Dollars	Dollars	Dollars	Dollars	Dollars	Dollars
1	Albert V. Smith		NE¼ of NE¼	26	139	29	40			No		120 / 108			120 / 108		40 / 36				36		40
2	" "		NW¼ of NE¼				40			"		45 / 42			45 / 42		15 / 14				14		15
3	" "		SW¼ of NE¼				40			"		57 / 51			57 / 51		19 / 17				17		19
4	" "		SE¼ of NE¼				40			"		60 / 54			60 / 54		20 / 18				18		20
5																							
6	Claude Gardner		NE¼ of NW¼				40			"		216 / 195			216 / 195		72 / 65				65		72
7	" "		NW¼ of NW¼				40			"		225 / 204			225 / 204		75 / 68				68		75
8	" "		SW¼ of NW¼				40			"		264 / 240			264 / 240		88 / 80				80		88
9	Fred Emmons (Mikey Mc Brewer & Basil M. Brewer)		SE¼ of NW¼				40			"		165 / 150			165 / 150		55 / 50				50		55
10																							
11	Basil M. Brewer		NE¼ of SW¼				40			"		165 / 150			165 / 150		55 / 50				50		55
12	State of Minnesota		NW¼ of SW¼																				
13	State of Minnesota		SW¼ of SW¼																				
14	State of Minnesota		SE¼ of SW¼																				
15																							
16	State of Minnesota		NE¼ of SE¼																				
17	E. S. Gilbert		NW¼ of SE¼				40			"		132 / 120			132 / 120		44 / 40				40		44
18	State of Minnesota		SW¼ of SE¼																				
19	State of Minnesota		SE¼ of SE¼																				
20																							
							400					1314 / 1449			1314 / 1449		438 / 483				438		483

Cass County, Minnesota, for Taxes for the Year 1950.

Valuations by School Districts as Equalized by Department of Taxation

	Sold for Taxes	District No. ..... Rate ..... Mills: Dollars	District No. 2 Rate 47.2 Mills: Dollars	District No. ..... Rate ..... Mills: Dollars	District No. ..... Rate ..... Mills: Dollars	District No. ..... Rate ..... Mills: Dollars	District No. ..... Rate ..... Mills: Dollars	Tax including State Homestead ..... Mills: $ cts.	State Tax on Non-Homestead 4.4 Mills: $ cts.	Special Taxes: $ cts.	Total Taxes: $ cts.		Paid	When Paid: Month	Day	Year	Number of Receipt	March Settlement 1951: $ cts.	June Settlement 1951: $ cts.	Penalty: $ cts.	November Settlement 1951: $ cts.	Penalty: $ cts.	Collections to First Monday in January 1952: $ cts.	Penalty: $ cts.	Delinquent on First Monday in January 1952: $ cts.	Total Delinquent Tax and Penalty: $ cts.	Remarks
1			40					144	18		862	1	PAID IN FULL	MAY	31	1951			862								
2			15					316	06		322	2	PAID IN FULL	MAY	31	1951	27112		322								
3			19					402	08		410	3	PAID IN FULL	MAY	31	1951			410								
4			20					422	08		430	4	PAID IN FULL	MAY	31	1951			430								
5												5															
6			72					1520	32		1552	6														1552 / 1707	
7			75					1584	34		1618	7														1618 / 1780	
8			88					1858	38		1896	8														1896 / 2086	
9			55					1162	24		1186	9														1186 / 1305	
10												10															
11	SOLD FOR TAXES		55					1162	24		1186	11														1186	
12												12															
13												13															
14												14															
15												15															
16												16															
17	SOLD FOR TAXES		44					930	20		950	17														950	
18												18															
19												19															
20												20															
		SOLD						10200	217		10412								2024							8388	

Assessment Roll and Tax List of Real Property in the Town of Ponto Lake, Cass County, Minnesota, for Taxes for the Year 1950.

Form 3CD

	In Whose Name Assessed	To Whom Transferred	Description of Property: Subdivision	Sec. or Lot	Town or Block	Rng.	Number of Acres of Land: Acres	100ths	No. School District	Individual Homestead Tax or No	Individual Adjusted Tax or No	True and Full Valuations: Land Exclusive of Structures Or Improvements	Buildings and Other Structures	Machinery Permanently Attached to Real Estate	Total True and Full Value	Assessed Valuations: Rural: Homestead Up to $4,000 20%	Rural: Over $4,000 and Non-Homestead 33⅓%	All Other: Homestead Up to $4,000 25%	All Other: Over $4,000 and Non-Homestead 40%	Machinery Permanently Attached to Real Estate 33⅓%	Total Assessed Value	Final Equalized Value
												+ 12%										
												Dollars	Dollars	Dollars	Dollars	Dollars	Dollars	Dollars	Dollars	Dollars	Dollars	Dollars
1	State of Minnesota		NE¼ of NE¼	27	139	29			Cass													
2	State of Minnesota		~~NW¼ of NW¼~~ Lot 1																			
3	State of Minnesota		SW¼ of NE¼																			
4	State of Minnesota		SE¼ of NE¼																			
5																						
6	Ernest F. Wilke		~~NE¼ of NW¼~~ Lot 2				20			No		219			219		73					73
7	M. & Lydia H. Rolstad		All part of Lot 3 lying E. of E & W Twp. Rd. running through Lot 3 excepting part between old & new Twp. Rds.				24	30				198			198		66			66		73
8	Glenn F. & Irene E. Hines		Triangular part of Lot 3 lying W. of E & W Twp. Rd. & East part between old & new Twp. Road.								Yes	45			45	9						
9			SE¼ of NW¼									40			40					8		9
10	Leonard W. & Viola E. De Graff		Triangular part of Lot 3 lying between old & new Twp. Road				1			No		6			6		2			2		2
11	State of Minnesota		NE¼ of SW¼																			
12			NW¼ of SW¼																			
13	W. F. & Mary Anna Henselin		SW¼ of SW¼				40			Yes		275			275	55				50		55
14	" "		SE¼ of SW¼				40			"		250			250	50						
												165			165	33				30		53
15												150			150	30						
16	State of Minnesota		NE¼ of SE¼																			
17	State of Minnesota		NW¼ of SE¼																			
18	State of Minnesota		SW¼ of SE¼																			
19	State of Minnesota		SE¼ of SE¼																			
20																						
							125	30				242			242	88	134			222		245
												929			929	97	148					

Valuations by School Districts as Equalized by Department of Taxation

	Sold for Taxes	District No. ..... Rate ..... Mills	District No. 22 Rate 77 Mills	District No. 23 Rate 73 Mills	District No. ..... Rate ..... Mills	District No. ..... Rate ..... Mills	District No. ..... Rate ..... Mills	Tax including State Homestead	State Tax on Non-Homestead	Special Taxes	Total Taxes		Paid	When Paid (Month Day Year)	Number of Receipt	March Settlement 1951	June Settlement 1951	Penalty	November Settlement 1951	Penalty	Collections to First Monday in January 1952	Penalty	Delinquent on First Monday in January 1952	Total Delinquent Tax and Penalty	Remarks
		Dollars	Dollars	Dollars	Dollars	Dollars	Dollars	$ cts.	$ cts.	$ cts.	$ cts.					$ cts.	$ cts.	$ cts.	$ cts.	$ cts.	$ cts.	$ cts.	$ cts.	$ cts.	
1												1													
2												2													
3												3													
4												4													
5												5													
6	SOLD FOR TAXES		73					15 42	32		15 74	6											15 74		
7			73					15 42	32 ✓		15 74 ✓	7	PAID IN FULL	MAY 4 1951	5660		15 74 ✓								
8			21 9					190			190	8	PAID IN FULL	MAY 29 1951	7247		190 ✓								
9												9													
10	SOLD FOR TAXES			2				46			46	10											46		
11												11													
12												12													
13			21 55					1162			1162 ✓	13	PAID IN FULL	MAY 21 1951	6952		1162 ✓								
14			21 33					696			696 ✓	14	PAID IN FULL	MAY 21 1951	6952		696 ✓								
15												15													
16												16													
17												17													
18												18													
19												19													
20												20													
			21 97 (242)	2 (4 20)				51 37	64		52 42						36 82						16 20		
								46																	

Form 5CD

Line	In Whose Name Assessed	To Whom Transferred	Subdivision	Sec. or Lot	Town or Block	Rng.	Acres	100ths	No. School District	Homestead Yes or No	Agricultural Yes or No	Land Exclusive of Structures and Improvements (+10%)	Buildings and Other Structures (+20%)	Machinery Permanently Attached to Real Estate	Total True and Full Value	Rural Homestead Up to $4,000 20%	Rural Over $4,000 and Non-Homestead 33⅓%	All Other Homestead Up to $4,000 25%	All Other Over $4,000 and Non-Homestead 40%	Machinery Permanently Attached to Real Estate 33⅓%	Total Assessed Value	Total Assessed Value as Equalized by the Board of Review	Final Equalized Value
1	Leonard W. & Veta L. De Graff (W. J. Ramert)		N. 175' of Lot 3 (~~NE¼ of NE¼~~)	28	139	29		58	Un	No		24 / 21	90 / 75		114 / 111 / 96		38 / 37 / 32				32	37	38
2	W. J. Ramert		S. 225' of N. 400' of Lot 3 (~~NW¼ of NE¼~~)					92		"		39 / 36	450 / 375		489 / 486 / 411		163 / 162 / 137				137	162	163
3			SW¼ of NE¼																				
4	Herbert & Loretta Hoppe		S½ of N. 600' of S. 1137.4' of Lot 3 (~~SE¼ of NE¼~~)				6			"		108 / 99	540 / 450		648 / 639 / 549		216 / 213 / 183				183	213	216
5	Donald O. & Verna A. Wright		N½ of N. 600' of S. 1137.4' of Lot 3				6			"		108 / 99	417 / 348		525 / 516 / 447		175 / 172 / 149				149	172	175
6			NE¼ of NW¼																				
7	Clarence R. & Cecile M. Lesher (Platted)		~~NW¼ of NW¼ Lot 1~~ Platted as "LESHER'S LAKE ADA PARK"				8	50		Yes / No		220 / 200	240 200 / 312 261 (Cabins)		772 / 752 / 661	92 / 88 / 80	104 / 87				167	192	196
8			SW¼ of NW¼																				
9			SE¼ of NW¼																				
10	Donald O. & Verna A. Wright		S. 125' of N. 377.9' of S. 1512.6' of Lot 3							No		24 / 21			24 / 21		8 / 7				7		8
11	Vida Mildred Brown		N. 3 acs. of Lot 2 (~~NE¼ of SW¼~~)				3			"		52 / 46	122 / 101		174 / 168 / 147		58 / 56 / 49				49	56	58
12			NW¼ of SW¼																				
13	Fred & James W. McGough		Lot 2 less 4 acs. + less 1 acre (~~SW¼ of SW¼~~)				41 / 42	25 / 25		"		288 / 261	544 / 495		[illegible] / 855 / 756		294 / 285 / 252				252	285	294
14	H. Lauritz Hansen 5/8, A. N. Forbes 1/8, Velma Stayer 1/8 int. & Harry E. La Frenz 1/8		1 ac. of Lot 2 more fully described: begin. where Lake Ada intersects S. line of Lot 2, thence W. 13 rds. N. 12 1/3 rds. E. to Lake Ada, S. to beg.				1			"		36 / 33	360 / 300		396 / 393 / 333		132 / 131 / 111				111	131	132
15																							
16			NE¼ of SE¼																				
17	Gilbert John Owen, Jr. & Louise Marie Howson		NW¼ of SE¼ — 1 acre of Lot 2				1																
18	Metzroth Clothing Co.		S. 537.4' of Lot 3				13	16		"		135 / 123			135 / 123		45 / 41				41		45
19	W. F. & Mary Ann Henselin		S. 200' of N. 600' of Lot 3 (~~SE¼ of SE¼~~)				1	34		Yes / No		40 / 35	350 290 / 1008 840 (cabins)		1398 / 393 / 1165	78 / 77 / 65	336 / 280				345	413	414
20	" " "		N. 252.9' of S. 1512.6' of Lot 3				8			Yes		145 / 130			145 / 130	29 / 26					26		29
Total							90	75				1104 / 1219	4483 / 3735		5587 / 4839 / 5702	191 / 171 / 199	1544 / 1328 / 1569				1499	1785	1768

Line	Sold for Taxes	District No. ... Rate ... Mills (Dollars)	District No. Un. Rate 211.7 Mills (Dollars)	District No. Un. Rate 226.7 Mills (Dollars)	District No. ... Rate ... Mills (Dollars)	District No. ... Rate ... Mills (Dollars)	District No. ... Rate ... Mills (Dollars)	Tax including State Homestead ... Mills	State Tax on Non-Homestead 4.40 Mills	Special Taxes	Total Taxes	Paid	When Paid (Month Day Year)	Number of Receipt	March Settlement 1951	June Settlement 1951	Penalty	November Settlement 1951	Penalty	Collections to First Monday in January 1952	Penalty	Delinquent on First Monday in January 1952	Total Delinquent Tax and Penalty	Remarks
1				38				8.60	16		8.76	PAID IN FULL	MAY 18 1951	7045		8.76								
2				163				36.86	72		37.58	PAID IN FULL	MAY 18 1951	7045		37.58								
3																								
4			216					45.62	96		46.58	PAID IN FULL	MAY 28 1951	7204		46.58								
5			175					36.96	78		37.74	PAID IN FULL	MAY 31 1951	9737		37.74								
6																								
7	SOLD FOR TAXES			21 92 / 22 104				44.32	46		44.78	PAID IN FULL	JUN 22 1951	9093				44.78	.67					
8																								
9																								
10	SOLD FOR TAXES			8				1.80	04		1.84											1.84		
11			58					12.24	26		12.50	PAID IN FULL	JAN 10 1951	82	12.50									
12																								
13			294					62.08	1.30		63.38	2nd 1/2 Paid / 1st Half Paid	AUG 13 1951 / MAY 31 1951	12287 / 9718		31.69		31.69						
14				132				29.86	58		30.44	PAID IN FULL	MAY 22 1951	6954		30.44								
15																								
16																								
17																								
18			45	21 78				9.50	20		9.70	PAID IN FULL	MAY 7 1951	5912		9.70								
19				22 336				93.64	1.48		95.12	PAID IN FULL	MAY 19 1951	7357		95.12								
20				21 29				6.56			6.56	PAID IN FULL	MAY 19 1951	7351		6.56								
Total			[illegible]	[illegible]				166.40 / 221.64	6.94		394.98				12.50	304.17		76.47				1.84		

Form 3CD

	In whose name assessed	To whom transferred	Description of property: Subdivision	Sec. or Lot	Town or Block	Rng.	Number of Acres of Land (Acres / 100ths)	No. School District	Indicate if assessed for Tax or No	Indicate if assessed for Spl. Tax or No	True and Full Valuations: Land (Exclusive of Structures and Improvements)	Buildings and Other Structures	Machinery Permanently Attached to Real Estate	Total True and Full Value	Assessed Valuations: Rural: Homestead Up to $4,000 20%	Rural: Over $4,000 and Non-Homestead 33⅓%	All Other: Homestead Up to $4,000 25%	All Other: Over $4,000 and Non-Homestead 40%	Machinery Permanently Attached to Real Estate 33⅓%	Total Assessed Value	Total Assessed Value as Equalized by the Board of Review	Final Equalized Value
											Dollars	Dollars	Dollars	Dollars	Dollars	Dollars	Dollars	Dollars	Dollars	Dollars	Dollars	Dollars
1	Mabel Middleton		~~NW¼ of NW¼~~ Lot 1	29	139	29	39 95	4a	Yes		276 / 252			276 / 252		92 / 84				84		92
2	Elias Haakland + Robert Eckmeyer State of Minnesota		NW¼ of NE¼				40		"		177 / 162			177 / 162		59 / 54				54		59
	" " State of Minnesota		SW¼ of NE¼				40		"		198 / 180			198 / 180		66 / 60				60		66
4	Mabel Middleton		~~NW¼ of NE¼~~ Lot 2				34 90		"		276 / 252			276 / 252		92 / 84				84		92
5																						
6	State of Minnesota		NE¼ of NW¼																			
7	Oscar + Vida M. Hanson		NW¼ of NW¼				40		Yes		220 / 200			220 / 200	44 / 40					40		44
8	" " "		SW¼ of NW¼				40		"		220 / 200			220 / 200	44 / 40					40		44
9	State of Minnesota		SE¼ of NW¼																			
10	Oscar + Vida M. Hanson		W. 200' of Lot 4				2		"		45 / 40	70 / 60		115 / 100	23 / 20	22				20	22	23
11	State of Minnesota		NE¼ of SW¼																			
12	H. C. + Thelma L. Marshall		Lot 4 ~~NW¼ of SW¼~~ Lease W. 200'				30 20		"		140 / 125	50 / 40		190 / 165	38 / 33	35				33	35	38
13	Ernie O. + Alice W. Hanke		~~SW¼ of SW¼~~ Lot 5				46 75		"		295 / 270	70 / 75	385	360 / 345	72 / 69	72				69	72	77
14			~~SE¼ of SW¼~~																			
15																						
16	Mabel Middleton		~~NW¼ of SE¼~~ Lot 3				39 10		Yes		276 / 252			276 / 252		92 / 84				84		92
17	Morris Kruckow		NW¼ of SE¼ lying E. of St. Hy. #84				80		Yes		35 / 30	170 / 140	205	200 / 170	41 / 34	40				34	40	41
18			SW¼ of SE¼																			
19	" "		SE¼ of SE¼				40		"		220 / 200			220 / 200	44 / 40					40		44
20	Norman L. + Marie Kruckow		That part of W½ of SE¼ lying W. of St. Hy. #84				472 90		"		580 / 430 / 390 / 2553 / 2308	310 / 300 / 620 / 515	670	890 / 730 / 570 / 3173 / 3428	178 / 134 / 118 / 415 / 445	178 / 134 / 118 / 394 / 401				118 / 760	126 / 781	134 / 846

	Sold for Taxes	Valuations by School Districts as Equalized by Department of Taxation: District No. ..... Rate ..... Mills	District No. ..... Rate ..... Mills	District No. ..... Rate ..... Mills	District No. ..... Rate ..... Mills	District No. ..... Rate ..... Mills	District No. ..... Rate ..... Mills	Tax including State Homestead ..... Mills	State Tax on Non-Homestead 4.40 ..... Mills	Special Taxes	Total Taxes		Paid	When Paid: Month Day Year	Number of Receipt	March Settlement 1951	June Settlement 1951	Penalty	November Settlement 1951	Penalty	Collections to First Monday in January 1952	Penalty	Delinquent on First Monday in January 1952	Penalty	Total Delinquent Tax and Penalty	Remarks
		Dollars	Dollars	Dollars	Dollars	Dollars	Dollars	$ cts.	$ cts.	$ cts.	$ cts.					$ cts.	$ cts.	$ cts.	$ cts.	$ cts.	$ cts.	$ cts.	$ cts.	$ cts.	$ cts.	
1		92						19 42	40		19 82	1	PAID IN FULL	MAY 31 1951	7442		19 82									
2	SOLD FOR TAXES	59						12 46	26		12 72	2	Forfeited													12.72 Cancelled
3		66						13 94	30		14 24	3	Forfeited													14.24 Cancelled
4		92						19 42	40		19 82	4	PAID IN FULL	MAY 31 1951	9742		19 82									
5												5														
6												6														
7		N 44						9 30			9 30	7	PAID IN FULL	MAR 21 1951	3924		9 30									
8		N 44						9 30			9 30	8	PAID IN FULL	MAR 21 1951	3924		9 30									
9												9														
10		N 23						4 86			4 86	10	PAID IN FULL	MAR 21 1951	3924		4 86									
11												11														
12		N 38						8 02			8 02	12	PAID IN FULL	JAN 24 1951	396	8 02										
13		N 77						16 26			16 26	13	PAID IN FULL	MAY 17 1951	6498		16 26									
14												14														
15												15														
16		92						19 42	40		19 82	16	PAID IN FULL	MAY 31 1951	9742		19 82									
17		N 41						8 66			8 66	17	PAID IN FULL	MAY 1 1951	5570		8 66									
18												18														
19		N 44						9 30			9 30	19	PAID IN FULL	MAY 3 1951	5645		9 30									
20	SOLD FOR TAXES	N 134 / N 118 / N 126						28 30 / 25 08 / 26 62			28 30 / 25 08 / 26 62	20										28 30 / 25 08 / 26 62			26.96	
								178 66	176		180 42					8 02	172 14									

Cass County, Minnesota, for Taxes for the Year 1950.

Assessment Roll and Tax List of Real Property in the Town of Ponto Lake, Cass County, Minnesota, for Taxes for the Year 1950.

FORM 5CD

	In whose name assessed	To whom transferred	Description of property: Subdivision	Sec. or Lot	Town or Block	Rng.	Number of Acres of Land	No. School District	True and Full Valuations: Land (Exclusive of Structures and Improvements)	Buildings and Other Structures	Machinery Permanently Attached to Real Estate	Total True and Full Value	Assessed Valuations: Rural: Homestead Up to $4,000	Rural: Over $4,000 and Non-Homestead 33⅓%	All Other: Homestead Up to $4,000	All Other: Over $4,000 and Non-Homestead 40%	All Other: Machinery Permanently Attached to Real Estate 33⅓%	Total Assessed Value	Total Assessed Value as Equalized by the Board of Review	Final Equalized Value		Sold for Taxes	Valuations by School Districts as Equalized by Department of Taxation	Tax including State Homestead	State Tax on Non-Homestead 4.4% Mills	Special Taxes	Total Taxes	Paid	When Paid	Number of Receipt	March Settlement 1951	June Settlement 1951	Penalty	November Settlement 1951	Penalty	Collections to First Monday in January 1952	Penalty	Delinquent on First Monday in January 1952	Penalty	Total Delinquent Tax and Penalty	Remarks
	Gordon C. + Velma F. Marshall		Eggs's Sub Lot 5 of Lot 5 NE NW 202	30	139	29																																				
1	John G. + Bertha Piggott		NW¼ of NE¼	30	139	29	40	Un-Gen	360 / 325			360 / 325	72 / 65					65		72	1		N 72		1520		1520	PAID IN FULL	APR 24 1951	4683		15 20									
	" "																																									
2	Root + Mabel Hildebrandt		NW¼ of NE¼				40	"	240 / 220	190 / 160	430	430 / 380	86	82 / 76				76	82	86	2		N 86		1816		1816	PAID IN FULL	APR 24 1951	4683		18 16									
3	Elizabeth M. Cheney		W½ of E½ of Lot 5 ~~NW¼ of NE¼~~				20	Gen	60 / 54			60 / 54		20 / 18				18		20	3		20		422	08	430	PAID IN FULL	APR 24 1951	4718		4 30									
4	Marjorie Cheney Johnson		Lot 6 less 30 x 30 rds.				35 12	"	311 / 284	265 / 220	576	576 / 504		192 / 168				168	192	192	4		192		4 54	84	4 38	PAID IN FULL	MAR 15 1951	3937		4 38									
	Kellogg + Johnson + Emma O. Johnson		30 x 30 rds. of Lot 6				5 63	"	68 / 62	337 / 280	405	405 / 342		135 / 114				114	135	135	5		135		2160	60	2910	PAID IN FULL	FEB 28 1951	3653	2910										
	Louis E. + Amanda H. Keen																											2nd Half Paid	SEP 20 1951	1247												
6	" " "		NE¼ of NW¼ less E 200				40	"	294 / 267			294 / 267		98 / 89				89		98	6		98		2070	44	2114	1st Half Paid	MAY 7 1951			1057		1057							
7	" " "		~~NW¼ of NW¼~~ Lot 1				50 58	"	369 / 336			369 / 336		123 / 112				112		123	7		123		2598	54	2652	1st Half Paid	MAY 7 1951	6034		1326		1326							
8	" " "		~~SW¼ of NW¼~~ Lot 2				50 58	"	369 / 336			369 / 336		123 / 112				112		123	8		123		2598	54	2652	1st Half Paid	MAY 7 1951			1326		1326							
9	" " "		~~NW¼ of SW¼~~ Lot 4 less E 200				35 25	"	231 / 210			231 / 210		77 / 70				70		77	9		77		1626	34	1660	1st Half Paid	MAY 7 1951			830		830							
																												2nd Half Paid	SEP 20 1951	1247												
10	Ethel L. + Hinks Ellis		W½ of Lot 3 less E 200				17 70	Gen / Gen	165 / 150	145 / 130	400	310 / 280	68	65 / 59		20 / 17		76		88	10		N 68 / N 20		1858	08	1866	PAID IN FULL	APR 24 1951	4713		1866									
11	Ward L. Tilden + A. Earle Warner		~~NW¼ of SW¼~~ Lot 3				55 80	Gen / Gen	546 / 490	360 / 300	936	855 / 790	302	285 / 265				265	285	302	11		302		6378	132	6510	2nd Half Paid	APR 24 1951	4672		3255									
																												1st Half Paid	MAR 15 1951	3933												
12	W. V. Reed + H. S. Nesbitt		~~SW¼ of SW¼~~ Lot 10				42 65	"	373 / 340	59 / 50	430	432 / 390		144 / 130				130		144	12		144		3040	64	3104	2nd Half Paid	OCT 23 1951	3860		1552		1552							
																												1st Half Paid	MAY 1 1951	5271												
13	Robert Wm. Lane + Ann Sandgren Lane		~~SE¼ of SW¼~~ Lot 7				20 25	Gen / Gen	265 / 240	145 / 123	533	608 / 462	82	77 / 72		41 / 34		106		123	13		N 82 / N 41		2598	18	2616	PAID IN FULL	MAY 26 1951	7174		2616									
14	W. V. Reed + H. S. Nesbitt		NE¼ of SE¼																																							
15			NW¼ of SE¼																																							
16	Hattie M. Hogan		~~NW¼ of SW¼~~ Lot 8				20 80	Gen	180 / 165			180 / 165	36 / 33					33		36	16		N 36		760		760	PAID IN FULL	MAY 9 1951	6179		760									
17	" "		~~SW¼ of SW¼~~ Lot 9				29 40	"	240 / 220	300 / 250	540	520 / 470	108	100 / 94				94	108	108	17		N 108		2280		2280	PAID IN FULL	MAY 9 1951	6179		2280									
18	Herman L. + Lulu M. Collins		E¼ of Lot 5				9 43	Gen	84 / 75			84 / 75		28 / 25				25		28	18		28		592	12	604	PAID IN FULL	MAY 7 1951	5914		604									
							513 19		3779	2014 / 1678		5793 / 5451	426	1221 / 1154				1553	1647	1755					3260	60	3320				2910	28631		6291						
									4155			6169	453	1303																											

Assessment Roll and Tax List of Real Property in the Town of Ponto Lake, Cass County, Minnesota, for Taxes for the Year 1950.

Form 3CD. Grand-Rapids Printing, Minneapolis

	In Whose Name Assessed	To Whom Transferred	Description of Property: Subdivision	Sec. or Lot	Town or Block	Rng.	Number of Acres of Land: Acres	Hdths	No. School District	Indicate Homestead Yes or No	Indicate Equalization Yes or No	True and Full Valuations: Land Exclusive of Structures and Improvements	Buildings and Other Structures	Machinery Permanently Attached to Real Estate	Total True and Full Value	Assessed Valuations: Rural: Homestead Up to $4,000 20%	Rural: Over $4,000 and Non-Homestead 33⅓%	All Other: Homestead Up to $4,000 25%	All Other: Over $4,000 and Non-Homestead 40%	Machinery Permanently Attached to Real Estate 33⅓%	Total Assessed Value	Total Assessed Value as Equalized by the Board of Review	Final Equalized Value
							Acres	Hdths				Dollars	Dollars	Dollars	Dollars	Dollars	Dollars	Dollars	Dollars	Dollars	Dollars	Dollars	Dollars
1			NE¼ of NE¼	31	139	29			Lan.														
2			NW¼ of NE¼																				
3			SW¼ of NE¼																				
4			SE¼ of NE¼																				
5																							
6			NE¼ of NW¼																				
7	Elias Haaland		~~NW¼ of NW¼~~ Lot 1				31	75		Yes		162			162		54						54
8	Charles W. + Thelma Willoughby		~~SW¼ of NW¼~~ Lot 2				28	20		"		147			147		49				49		54
9			SE¼ of NW¼									222			222		74						
10												201			201		67				67		74
11			NE¼ of SW¼																				
12	N. W. + Ruth A. Struve		~~NW¼ of SW¼~~ Lot 3				26	75		"		132			132		44						44
13	Alfred W. + E. Evelyn Lambka		~~SW¼ of SW¼~~ Lot 4				16	75		Yes		120			120		40				40		44
14			SE¼ of SW¼							Yes		85	294 240		579	75 73	70						
15												75	216 180 Cabins	591	495	63	60				123	145	147
16	Leyle + Lillian McNamee		~~NE¼ of NE¼~~ Lot 6				44	75		Yes		350	240 200	750	720	118 112	120						
17			~~NW¼ of NE¼~~							Yes		320	360 300 Cabins		820	104	100				204	232	238
18	Hedy J. von Bogersrode (Trustee)		~~SW¼ of NE¼~~ Lot 7				37	20		Yes		240	144	384	768		120						
19	" "		SE¼ of NE¼				40			"		219	120		339	128	113				113	121	128
20												185			185		61						
												165			165		55				55		61
							225	40				1247	1250 1040		2497	185	524						
												1374			2287	167	484				651	709	746
															2674	193	553						

Valuations by School Districts as Equalized by Department of Taxation

	Sold for Taxes	District No. ..... Rate ..... Mills	District No. 2621 Rate 17 Mills	District No. 2622 Rate 17 Mills	District No. ..... Rate ..... Mills	District No. ..... Rate ..... Mills	District No. ..... Rate ..... Mills	Tax including State Homestead ..... Mills	State Tax on Non-Homestead 4.40 ..... Mills	Special Taxes	Total Taxes	Paid	When Paid	Number of Receipt	March Settlement 1951	June Settlement 1951	Penalty	November Settlement 1951	Penalty	Collections to First Monday in January 1952	Penalty	Delinquent on First Monday in January 1952	Total Delinquent Tax and Penalty	Remarks
		Dollars	Dollars	Dollars	Dollars	Dollars	Dollars	$ cts.	$ cts.	$ cts.	$ cts.		Month Day Year		$ cts.	$ cts.	$ cts.	$ cts.	$ cts.	$ cts.	$ cts.	$ cts.	$ cts.	
1																								
2																								
3																								
4																								
5																								
6																								
7		54						1140	26		1166	PAID IN FULL	MAY 1 1951	5565		1166								
8		74						1562	32		1594	2nd Half Paid / 1st Half Paid	OCT 19 1951 / MAY 11 1951	13342 / 6212		797		797						
9																								
10																								
11																								
12		44	21 75					930	20		950	PAID IN FULL	APR 28 1951	5528		950								
13			24 72					3324	32		3356	PAID IN FULL	MAY 31 1951	6167		3356								
14																								
15																								
16			21 118									2nd Half Paid / 1st Half Paid	OCT 31 1951 / MAY 31 1951	14339 / 7759										
17			121 120					5382	52		5434					2717		2717						
18		128						2702	56		2758	PAID IN FULL	APR 4 1951	4690		2758								
19		61						1288	26		1314	PAID IN FULL	APR 4 1951	4690		1314								
20																								
			21 193 / 121 192					7622 / 8936	244		16572					13058		3514						

Form 5CD

Assessment Roll and Tax List of Real Property in the Town of Ponto Lake, Cass County, Minnesota, for Taxes for the Year 1950.

	In Whose Name Assessed	To Whom Transferred	Description of Property: Subdivision	Sec. or Lot	Town or Block	Reg.	Number of Acres of Land (Acres / 100ths)	No. School District	Indicate Homestead Tax or No	Indicate Agricultural Tax or No	True and Full Valuations: Land Exclusive of Structures and Improvements (+ 15%)	Buildings and Other Structures (+ 25%)	Machinery Permanently Attached to Real Estate	Total True and Full Value	Assessed Valuations: Rural: Homestead Up to $4,000 20%	Rural: Over $4,000 and Non-Homestead 33⅓%	All Other: Homestead Up to $4,000 25%	All Other: Over $4,000 and Non-Homestead 40%	Machinery Permanently Attached to Real Estate 33⅓%	Total Assessed Value	Total Assessed Value as Equalized by the Board of Review	Final Equalized Value
											Dollars	Dollars	Dollars	Dollars	Dollars	Dollars	Dollars	Dollars	Dollars	Dollars	Dollars	Dollars
1	Fred & James W. McDough		NE¼ of NE¼	32	139	29	40	Tw	No		219 / 198			219 / 198		73 / 66				66		73
2	Michael Smith		NW¼ of NE¼				40		"		69 / 63			69 / 63		23 / 21				21		23
3	" "		SW¼ of NE¼				40		"		99 / 90			99 / 90		33 / 30				30		33
4	Red River Lumber Co.		~~NW¼ of NW¼~~ Lot 2				33 35		Yes		165 / 150	60 / 50	225 / 200	450 / 400	45 / 40	42				40	42	45
5																						
6	Michael Smith		NE¼ of NW¼				40		No		99 / 90			99 / 90		33 / 30				30		33
7	Arthur O. & Luella R. Anderson		Lot 1 lease "Nagonee Beach" ~~NW¼ of NW¼~~				21 30		Yes		145 / 130			145 / 130	29 / 26					26		29
8	Michael Smith		SW¼ of NW¼				40		No		45 / 42			45 / 42		15 / 14				14		15
9	Floyd & Violet Smith		SE¼ of NW¼				40		Yes		100 / 90			100 / 90	20 / 18					18		20
10																						
11	"	"	NE¼ of SW¼				40		"		220 / 200	180 / 400	700	680 / 600	140 / 120	136				120	136	140
12	"	"	NW¼ of SW¼				40		"		165 / 150			165 / 150	33 / 30					30		33
13	"	"	SW¼ of SW¼				40		"		250 / 225			250 / 225	50 / 45					45		50
14	"	"	SE¼ of SW¼				40		"		370 / 335			370 / 335	74 / 67					67		74
15																						
16	State of Minnesota		~~NE¼ of SE¼~~ Lot 3																			
17	~~State of Minnesota~~	Floyd Smith (sold by State 12/8/51)	NW¼ of SE¼																			
18	~~State of Minnesota~~ " "	" "	SW¼ of SE¼																			
19	State of Minnesota		Lot 4 lease S. 16 rds. of E. ~~SE¼ of SE¼~~ 20 rds.																			
20	Bertie Whitted		S. 16 rds. of E. 20 rds. of Lot 4				2		"		45 / 40	70 / 140	215 / 180	330 / 360	43 / 36	42				36	42	43
							456 55				1803 / 1991	590 / 710	2513 / 2793	4906 / 5494	382 / 424	161 / 177				543	567	611

	Sold for Taxes	Valuations by School Districts as Equalized by Department of Taxation: District No. ..... Rate ..... Mills	District No. ..... Rate ..... Mills	District No. ..... Rate ..... Mills	District No. ..... Rate ..... Mills	District No. ..... Rate ..... Mills	District No. ..... Rate ..... Mills	Tax including State Homestead ..... Mills	State Tax on Non-Homestead ..... Mills	Special Taxes	Total Taxes	Paid	When Paid: Month	Day	Year	Number of Receipt	March Settlement 1951	June Settlement 1951	Penalty	November Settlement 1951	Penalty	Collections to First Monday in January 1952	Penalty	Delinquent on First Monday in January 1952	Total Delinquent Tax and Penalty	Remarks
		Dollars	Dollars	Dollars	Dollars	Dollars	Dollars	$ cts.	$ cts.	$ cts.	$ cts.						$ cts.	$ cts.	$ cts.	$ cts.	$ cts.	$ cts.	$ cts.	$ cts.	$ cts.	
1		73						1042	32		1074	1st Half Paid / Part Paid	AUG / MAY	13 / 31	1950 / 1951	12787 / 7718		787		787						
2		23						486	10		496	PAID IN FULL	APR	24	1951	4689		496								
3		33						696	14		710	PAID IN FULL	APR	24	1951	4689		710								
4	C.F.	21 45						950			950													950	10 45	
5																										
6		33						696	14		710	PAID IN FULL	APR	24	1951	4689		710								
7		21 29						612			612	2nd Half Paid / Par Paid	SEP / MAY	17 / 22	1951 / 1951	12271 / 6725		306		306						
8		15						316	06		322	PAID IN FULL	APR	24	1951	4689		322								
9		21 20						422			422	Balance Paid / Part Paid	SEP / MAY	27 / 17	1951 / 1951	6815										
10																										
11		21 140						2956			2956	Balance Paid / Part Paid	SEP / MAY	27 / 17	1951 / 1951											
12		21 33						696			696	Balance Paid / Part Paid	SEP / MAY	27 / 17	1951 / 1951	6815		3672		30 00						
13		21 50						1056			1056	Balance Paid / Part Paid	SEP / MAY	27 / 17	1951 / 1951											
14		21 74						1562			1562	Balance Paid / Part Paid	SEP / MAY	27 / 17	1951 / 1951											
15																										
16																										
17																										
18																										
19																										
20		21 43						908			908	PAID IN FULL	FEB	7	1951	15105	908									
		21 1934 / 2091						12991	76		12994						908	7023		4093				950		

Tax Roll Tax Roll Tax Roll Tax Roll Tax Roll Tax Roll Tax Roll Tax Roll

Line	In Whose Name Assessed	To Whom Transferred	Description	Total Assessed Value	Total Assessed Value as Equalized by the Board of Review	Final Equalized Value
1	Metyroth Clothing Co.			170	182	193
2	Joyce C. Ruth C. Hansen + Kenneth Charles Fisher		Lot 2			
3	Adrian + Bernadine Lindsten	Miriam …		189	216	221
4	" " "	" "		40		44
5	Ralph H. + Frances M. Madsen		E. 80' of	8		9
6	A. A. Boehm			132	135	147
7	Ernest Siltman			70	78	81
8	" "			15		17
9	H. Lauritz Hansen 6/8 Int. Harry E. La Freny 1/8 Int. + Velma Strazer 1/8 Int.		2 ac. 1 ac. along	89	102	104
10						
11	State of Minnesota					
12						
13	Beatrice E. Wedge		Lot 6	37	38	41
14	Leslie + Ester Shepard			32		35
15	John W. Pattison	… Armstrong	E. 80' of	70	82	83
16	Leslie + Esther Shepard			32		35
17	"	"		32		35
18	"	"		110	122	127
19	"	"		52		57
20						
	Continued on next page		2641 1611 4252 509 569 / 2902 4833 573 656	1078	1166	1229

Pasted sketch over the description columns (NW corner, 870' E 4, NE corner):

- 500'
- Tracy — W. 80' of N. 500' of Lot 2
- Pattison — E. 80' of W. 160' of N. 500' of Lot 2
- Garske — E. 150' of W. 310' of N. 500' of Lot 2
- Saunders
- Garske — E. 100' of W. 410' of N. 500' of Lot 2
- Sauners — E. 100' of W. 510' of N. 500' of Lot 2
- Arie — E. 100' of W. 610' of N. 500' of Lot 2
- Sweeny — E. 100' of W. 710' of N. 500' of Lot 2
- Murray — E. 80' of W. 790' of N. 500' of Lot 2
- Madsen — E. 60' of W. 870' of N. 500' of Lot 2

Lindsten owns the balance of Lot 2

Deeded to both Pattison + Garske — Garske should deed this to Pattison

Ann Saunders should deed to Garske

S. 33 - T. 139 - R. 29

Line	Valuations by School Districts: Dist. No. … Rate 21.7 Mills	Dist. No. … Rate 22.67 Mills	Tax including State Homestead	State Tax on Non-Homestead (4.40 Mills)	Total Taxes	Line	Paid	When Paid (Month Day Year)	Number of Receipt	June Settlement 1951	November Settlement 1951
1	193		40 76	84	41 60	1	PAID IN FULL	MAY 7 1951	5912	41 60	
2						2					
3	Dl 101	Ml 120	49 98	52	50 50	3	2nd Half Paid / 1st Half Paid	OCT 15 1951 / MAY 31 1951	13089 / 10271	25 25	25 25
4	Dl 44		9 30		9 30	4	2nd Half Paid / 1st Half Paid	OCT 15 1951 / MAY 31 1951	13089 / 10271	4 65	4 65
5	9		1 90	04	1 94	5	PAID IN FULL	MAY 1 1951	6305	1 94	
6	147		31 04	64	31 68	6	PAID IN FULL	MAY 3 1951	5646	31 68	
7	Dl 81		17 10		17 10	7	2nd Half Paid / 1st Half Paid	OCT 31 1951 / MAY 16 1951	14338 / 6806	8 55	8 55
8	Dl 17		3 58		3 58	8	2nd Half Paid / 1st Half Paid	OCT 31 1951 / MAY 16 1951	14338 / 6806	1 79	1 79
9	104		21 96	46	22 42	9	PAID IN FULL	MAY 4 1951	5476	22 42	
10						10					
11						11					
12						12					
13	Dl 41		8 66		8 66	13	PAID IN FULL	APR 17 1951	4753	8 66	
14	Dl 35		7 40		7 40	14	2nd Half Paid / 1st Half Paid	OCT 26 1951 / MAY 31 1951	13465 / 7712	3 70	3 70
15	83		17 52	36	17 88	15	PAID IN FULL	MAY 31 1951	10262	17 88	
16	Dl 35		7 40		7 40	16	2nd Half Paid / 1st Half Paid	OCT 26 1951 / MAY 31 1951	13465 / 7712	3 70	3 70
17	Dl 35		7 40		7 40	17	2nd Half Paid / 1st Half Paid	OCT 26 1951 / MAY 31 1951	13465 / 7712	3 70	3 70
18	Dl 127		26 82		26 82	18	2nd Half Paid / 1st Half Paid	OCT 26 1951 / MAY 31 1951	13465 / 7712	13 41	13 41
19	Dl 57		12 04		12 04	19	2nd Half Paid / 1st Half Paid	OCT 26 1951 / MAY 31 1951	13465 / 7712	6 02	6 02
20						20					
	Dl 472 Dl 101 / Ml 536 Ml 120		212 88 / 49 98	2 86	265 92					194 95	70 77

Form 3CD

Assessment Roll and Tax List of Real Property in the Town of Porter Lake, Cass County, Minnesota, for Taxes for the Year 1950.

	In Whose Name Assessed	To Whom Transferred	Description of Property: Subdivision	Sec. or Lot	Town or Block	Rng.	Number of Acres of Land: Acres	Hdths	No. School District	Individual Personal Tax on Real Estate	Individual Personal Tax on Personal Property	True and Full Valuations: Land Exclusive of Structures and Improvements (+10%)	Buildings and Other Structures (+10%)	Machinery Permanently Attached to Real Estate (+10%)	Total True and Full Value	Assessed Valuations: Rural: Homestead Up to $4,000 20%	Rural: Over $4,000 and Non-Homestead 33⅓%	All Other: Homestead Up to $4,000 25%	All Other: Over $4,000 and Non-Homestead 40%	Machinery Permanently Attached to Real Estate 33⅓%	Total Assessed Value	Total Assessed Value as Equalized by the Board of Review	Final Equalized Value
												Dollars	Dollars	Dollars	Dollars	Dollars	Dollars	Dollars	Dollars	Dollars	Dollars	Dollars	Dollars
1	Metzroth Clothing Co.		~~SE¼ of NW¼~~ Lot 1	33	139	29	38	Use	No			363 / 330	216 / 180		579 / 510		193 / 170				170	182	193
2			NW¼ of NE¼																				
3	Adrian & Bernadine Sindelar		Lot 3 except 500' × 870' in ~~SW¼ of NW¼~~ NW Cor.				33.63		Yes / No			290 / 260 / 220	215 / 360	180 / 300 Cabinet	865 / 745 / 220	101	76 / 79 / 44	120 / 100			189	216	221
4	Ralph H. & Frances M. Madsen		E.80' of W. 870' of N. 500' of Lot 3				91		Yes / No			200 / 27 / 24			200 / 27 / 24		40 / 4	9			40 / 8		44 / 9
5	A. A. Boehm		~~NW¼ of NW¼~~ Lot 3 desc. ~~2 acs.~~				47.20		"			316 / 869	55 / 46		441 / 1046		147 / 396	135 / 182			132	135	147
6	Ernest Lietman		NW¼ of NW¼				40		Yes			165 / 150	240 / 200		405 / 350	81	78 / 70				70	78	81
7	" "		~~SW¼ of NW¼~~ Lot 4				19.10		"			55 / 75			55 / 75		17 / 15				15		17
8	H. Laurity Hansen 5/8 int. Harry E. Sorenson 1/8 int. & Thelma Strauser 1/4 int.		~~SW¼ of NW¼~~ 1 ac. N. & 1 ac. E. & W. along N. side of Lot 3				2		No			73 / 67	239 / 200		312 / 267		104 / 89				89	102	104
9	State of Minnesota		~~SW¼ of SW¼~~ Lot 5																				
10			NW¼ of SW¼																				
11	Beatrice E. Wedge		Lot 6 less W. 233' ~~SW¼ of SW¼~~				29.50		Yes			175 / 160	30 / 25		205 / 185	41	38 / 37				37	38	41
12	Leslie & Esther Shepard		SE¼ of SW¼				40		"			175 / 160			175 / 160		35 / 32				32		35
13	John W. Pattison		E.80' of W. 160' of N. 500' of Lot 6				91		No			93 / 30	216 / 180		249 / 210		83 / 70	83 / 70			70	82	83
14	Leslie & Esther Shepard		NE¼ of SE¼				40		Yes			175 / 160			175 / 160		35 / 32				32		35
15	" "		NW¼ of SE¼				40		"			175 / 160			175 / 160		35 / 32				32		35
16	" "		SW¼ of SE¼				40		"			275 / 250	340 / 300		615 / 550	123	122 / 110				110	122	127
17	" "		SE¼ of SE¼				40		"			215 / 260			215 / 260		57 / 52				52		57
18																							
							451.25					2641 / 2907	1931 / 1611		4572 / 4933	587 / 573	639 / 656				1078	1166	1229

Continued on next page

	Sold for Taxes	Valuations by School Districts as Equalized by Department of Taxation: District No. ..... Rate ..... Mills	District No. 22 Rate 47.7 / 22 Mills	District No. ..... Rate ..... Mills	District No. ..... Rate ..... Mills	District No. ..... Rate ..... Mills	District No. ..... Rate ..... Mills	Tax Including State Homestead ..... Mills	State Tax on Non-Homestead 4.4 Mills	Special Taxes	Total Taxes	Paid	When Paid: Month Day Year	Number of Receipt	March Settlement 1951	June Settlement 1951	Penalty	November Settlement 1951	Penalty	Collections to First Monday in January 1952	Penalty	Delinquent on First Monday in January 1952	Total Delinquent Tax and Penalty	Remarks
		Dollars	Dollars	Dollars	Dollars	Dollars	Dollars	$ cts.	$ cts.	$ cts.	$ cts.				$ cts.	$ cts.	$ cts.	$ cts.	$ cts.	$ cts.	$ cts.	$ cts.	$ cts.	
1		193						4.76	84		41.60	PAID IN FULL	MAY 7 1951	5912		41.60								
2																								
3		21.01 / 20.20						49.98	52		50.50	2nd Half Paid / 1st Half Paid	OCT 15 1951 / MAY 31 1951	13077 / 4939		25.25		25.25					
4		21.44						9.30			9.30	2nd Half Paid / 1st Half Paid	OCT 15 1951 / MAY 31 1951	13077 / 4939		4.65		4.65					
5		9						1.90	04		1.94	PAID IN FULL	MAY 10 1951	6365		1.94								
6		14.7						31.04	64		31.68	PAID IN FULL / 2nd Half Paid	MAY 3 1951 / OCT 3 1951	5640 / 14338		31.68								
7		21.81						17.10			17.10	1st Half Paid / 2nd Half Paid	MAY 16 1951 / OCT 3 1951	6884 / 14338		8.55		8.55					
8		21.17						3.58			3.58	1st Half Paid / 2nd Half Paid	MAY 16 1951 / OCT 3 1951	6884 / 14338		1.79		1.79					
9		10.4						21.96	46		22.42	PAID IN FULL	MAY 4 1951	5476		22.42								
10																								
11																								
12																								
13		21.41						8.66			8.66	PAID IN FULL / 2nd Half Paid	OCT 17 1951 / OCT 31 1951	4753 / 14338		8.66								
14		21.35						7.40			7.40	2nd Half Paid / 1st Half Paid	OCT 31 1951 / MAY 31 1951	14338 / 7712		3.70		3.70					
15		83						17.52	36		17.88	PAID IN FULL	MAY 31 1951	7712		17.88								
16		21.35						7.40			7.40	2nd Half Paid / 1st Half Paid	OCT 31 1951 / MAY 31 1951	14338 / 7712		3.70		3.70					
17		21.35						7.40			7.40	2nd Half Paid / 1st Half Paid	OCT 31 1951 / MAY 31 1951	14338 / 7712		3.70		3.70					
18		21.127						26.82			26.82	2nd Half Paid / 1st Half Paid	OCT 31 1951 / MAY 31 1951	14338 / 7712		13.41		13.41					
19		21.57						12.04			12.04	2nd Half Paid / 1st Half Paid	OCT 31 1951 / MAY 31 1951	14338 / 7712		6.02		6.02					
20																								
								212.88 / 49.98	2.76		262.92					194.95		70.97					

Assessment Roll and Tax List of Real Property in the Town of Pente Lake, Cass County, Minnesota, for Taxes for the Year 1950.

	IN WHOSE NAME ASSESSED	TO WHOM TRANSFERRED	DESCRIPTION OF PROPERTY: SUBDIVISION	Sec. or Lot	Town or Block	Rng.	Number of Acres of Land: Acres	100ths	No. School District	Individual Homestead Tax or No	Individual Agricultural Tax or No	TRUE AND FULL VALUATIONS: LAND Exclusive of Structures and Improvements	BUILDINGS and Other Structures	MACHINERY Permanently Attached to Real Estate	TOTAL True and Full Value	ASSESSED VALUATIONS: RURAL: Homestead Up to $4,000 20%	RURAL: Over $4,000 and Non-Homestead 33⅓%	ALL OTHER: Homestead Up to $4,000 25%	ALL OTHER: Over $4,000 and Non-Homestead 40%	MACHINERY Permanently Attached to Real Estate 33⅓%	TOTAL ASSESSED VALUE	Total Assessed Value as Equalized by the Board of Review	FINAL EQUALIZED VALUE
												Dollars	Dollars	Dollars	Dollars	Dollars	Dollars	Dollars	Dollars	Dollars	Dollars	Dollars	Dollars
1	Hubert A. & Katherine Hartke		E. 100' of W. 410' of N. 500' of ~~N½ of N½ of NW¼~~ Lot 2	33	139	29	1	15	UW	1/10		27 / 24			27 / 24	9 / 8					8		9
2	"	"	E. 150' of W. 510' of N. 500' of ~~N½ of N½ of NW¼~~ Lot 2				1	73		"		33 / 30	192 / 159		225 / 189	75 / 63	77 / 63				63	24	70
3	Marcella Gracey		W. 80' of N. 500' of ~~N½ of N½ of NW¼~~ Lot 2					91		"		33 / 30	300 / 252		333 / 282	112 / 94	111 / 94				94	111	112
4	~~Sibyl F. & Helen Kelly~~ Abell		E. 100' of W. 610' of N. 500' of ~~N½ of N½ of NW¼~~ Lot 2				1	15		"		33 / 30	150 / 123		183 / 153	41 / 35	55 / 46				35	40	41
5	Helen B. Sweeney		E. 100' of W. 710' of N. 500' of Lot 2				1	15		"		33 / 30	120 / 99		153 / 129	51 / 43	50 / 43				43	50	51
6	State of Minnesota		E. 100' of W. 810' of N. 500' of ~~N½ of N½ of NW¼~~ Lot 2																				
7	~~Charles Murray~~ Clifford & Marion E. Werner		E. 80' of W. 790' of N. 500' of ~~N½ of N½ of NW¼~~ Lot 2					91		"		27 / 24			27 / 24	9 / 8					8		9
8			SW¼ of NW¼																				
9	W. H. Strong		W. 233' of Lot 6 Less S. 400' ~~SW¼ of NW¼~~				1	25		"		24 / 21			24 / 21	8 / 7					7		8
10	W. H. Strong & Earl & Vivianne Stockton		S. 400' of W. 233' of Lot 6				1	25		"		24 / 21			24 / 21	8 / 7					7		8
11			NE¼ of SW¼																				
12			NW¼ of SW¼																				
13			SW¼ of SW¼																				
14			SE¼ of SW¼																				
15																							
16			NE¼ of SE¼																				
17			NW¼ of SE¼																				
18			SW¼ of SE¼																				
19			SE¼ of SE¼																				
20																							
							9	50				210 / 284	705 / 585		915 / 939	305 / 313	265 / 265				265	305 / 313	313

	SOLD FOR TAXES	VALUATIONS BY SCHOOL DISTRICTS AS EQUALIZED BY DEPARTMENT OF TAXATION: District No. 1 Rate .....Mills	District No. 2 Rate .....Mills	District No. 3 Rate .....Mills	District No. ..... Rate .....Mills	District No. ..... Rate .....Mills	District No. ..... Rate .....Mills	Tax including State Homestead ....Mills	State Tax on Non-Homestead 4.40 ....Mills	SPECIAL TAXES	TOTAL TAXES		PAID	WHEN PAID	Number of Receipt	March Settlement 1951	June Settlement 1951	Penalty	November Settlement 1951	Penalty	Collections to First Monday in January 1952	Penalty	Delinquent on First Monday in January 1952	Penalty	Total Delinquent Tax and Penalty	REMARKS
		Dollars	Dollars	Dollars	Dollars	Dollars	Dollars	$ cts.	$ cts.	$ cts.	$ cts.			Month Day Year		$ cts.	$ cts.	$ cts.	$ cts.	$ cts.	$ cts.	$ cts.	$ cts.	$ cts.	$ cts.	
1	SOLD FOR TAXES	9						1.90	04		1.94	1												1.94		
2	SOLD FOR TAXES	75						15.84	34		16.18	2												16.18		
3		112						23.66	50		24.16	3	PAID IN FULL	MAY 1 1 1951	6186		24.16									
4	SOLD FOR TAXES	41						8.66	18		8.84	4	PAID IN FULL	MAY 1 6 1951	7068		8.84									
5			51					11.54	22		11.76	5	Clinfull	May 31 1951	115.76		11.76									
6												6														
7		9						1.90	04		1.94	7	PAID IN FULL	MAY 1 1 1951	6177		1.94									
8												8														
9		1						1.68	04		1.72	9	PAID IN FULL	AUG 2 3 1951	2170				1.72	04						
10		1						1.68	04		1.72	10	PAID IN FULL	MAY 1 1 1951	8724		1.72									
11												11														
12												12														
13												13														
14												14														
15												15														
16												16														
17												17														
18												18														
19												19														
20												20														
								55.62 / 11.54	40		69.26						45.42		1.72					18.12		

Form 5CD

Assessment Roll and Tax List of Real Property in the Town of Center Lake, Cass County, Minnesota, for Taxes for the Year 1950.

	IN WHOSE NAME ASSESSED	TO WHOM TRANSFERRED	DESCRIPTION OF PROPERTY: SUBDIVISION	Sec. or Lot	Town or Block	Rng.	Number of Acres of Land: Acres	100ths	No. School District	Individual Non-Homestead Tax or No	Individual Non-Homestead Tax or No	TRUE AND FULL VALUATIONS: 1949 LAND Exclusive of Structures and Improvements	BUILDINGS and Other Structures	MACHINERY Permanently Attached to Real Estate	TOTAL True and Full Value	ASSESSED VALUATIONS: RURAL: Homestead Up to $4,000 20%	RURAL: Over $4,000 and Non-Homestead 33⅓%	ALL OTHER: Homestead Up to $4,000 25%	ALL OTHER: Over $4,000 and Non-Homestead 40%	MACHINERY Permanently Attached to Real Estate 33⅓%	TOTAL ASSESSED VALUE	Total Assessed Value as Equalized by the Board of Review	FINAL EQUALIZED VALUE
												Dollars	Dollars	Dollars	Dollars	Dollars	Dollars	Dollars	Dollars	Dollars	Dollars	Dollars	Dollars
1	James H. + Sylvia B. Fullerton		NE¼ of NE¼	34	139	29	40			Cw	Yes	144			144		48						
	" "											132			132		44				44		48
2			NW¼ of NE¼				40			"		183			183		61						
	Clayton E. + Ada O. Paterson											165			165		55				55		61
3			SW¼ of NE¼				40			"		219			219		73						
	" "											198			198		66				66		73
4			SE¼ of NE¼				40			"		219			219		73						
												198			198		66				66		73
5																							
6	W. E. + Mary Anna Hesselin		NE¼ of NW¼				40			"		51			51		17						
										Yes		45			45		15				15		17
7	Matt L. + Lucille Novotny		NW¼ of NW¼				40			Yes	Yes	275	80 150		605	41	80 150				150		151
												350	100 150	Cabins	550		80 50					146	
8	Van + Olive Alexander		SW¼ of NW¼				40			Yes		220			220	44					44		44
	" " "									Yes		200			200	40							
9			SE¼ of NW¼ See N. 100'				36	97		Yes	Yes	165	130 110		405	59	56 40				75	96	99
	Adrian + Bernadine Lindsten											165	120 99	Cabins	384	52	88						
10			N. 100' of SE¼ of NW¼				3	03			Yes	18			18		6				5		6
												15			15		5						
11	" " "		NE¼ of SW¼				40				Yes	175			175	35					32		35
												160			160	32							
12	" " "		NW¼ of SW¼				40				"	175	120		295	59	80				52	56	59
												160	100		260	52							
13	State of Minnesota		SW¼ of SW¼																				
14	State of Minnesota		~~SE¼ of SW¼~~ Lot 3																				
15																							
16	Clayton E. + Ada O. Paterson		~~NE¼ of SE¼~~ Lot 1				15	20			Yes	54			54		18				16		18
												48			48		16						
17	Red River Lbr. Co.		~~NW¼ of SE¼~~ Lot 2				25	30			"	219			219		73				66		73
												198			198		66						
18			SW¼ of SE¼																				
19			SE¼ of SE¼																				
20																							
							84	10				1919	780		2649	270	933						
													609		2528	256	416				672	788	959
												2117			2847	288	469						

Cass County, Minnesota, for Taxes for the Year 1950.

	SOLD FOR TAXES	VALUATIONS BY SCHOOL DISTRICTS as EQUALIZED BY DEPARTMENT OF TAXATION: District No. ..... Rate ..... Mills	District No. 2 Rate 47 Mills	District No. ..... Rate ..... Mills	District No. ..... Rate ..... Mills	District No. ..... Rate ..... Mills	District No. ..... Rate ..... Mills	Tax including State Homestead ..... Mills	State Tax on Non-Homestead 4.40 Mills	SPECIAL TAXES	TOTAL TAXES	PAID	WHEN PAID	Number of Receipt	March Settlement 1951	June Settlement 1951	Penalty	November Settlement 1951	Penalty	Collections to First Monday in January 1952	Penalty	Delinquent on First Monday in January 1952	Total Delinquent Tax and Penalty	REMARKS
		Dollars	Dollars	Dollars	Dollars	Dollars	Dollars	$ cts.	$ cts.	$ cts.	$ cts.		Month Day Year		$ cts.	$ cts.	$ cts.	$ cts.	$ cts.	$ cts.	$ cts.	$ cts.	$ cts.	
1			48					1014			1036	PAID IN FULL	MAY 31 1951	10266		1036								
2			61					1288	26		1314	PAID IN FULL	MAY 31 1951	10266		1314								
3			73					1542	32		1574	PAID IN FULL	MAY 22 1951	6755		1574								
4			73					1542	32		1574	PAID IN FULL	MAY 22 1951	6755		1574								
5																								
6			17					358	08		366	PAID IN FULL	MAY 19 1951	7357		366								
7		21	91																					
		201	60					3188	26		3214	PAID IN FULL	MAY 3 1951	5815		3214								
8		21	44					930			930	PAID IN FULL	MAY 10 1951	6572		930								
9		21	59																					
		201	40					2090	18		2108	PAID IN FULL	MAY 10 1951	6572		2108								
10			6					126	02		128	PAID IN FULL	~~MAR 1 1951~~	3945		128								
11		21	35					746			746	PAID IN FULL	MAR 1 1951	3945		746								
12		21	59					1246			1246	PAID IN FULL	MAR 1 1951	3945		1246								
13																								
14																								
15																								
16			18					380	08		388	PAID IN FULL	MAY 22 1951	6755		388								
17			73					1542	32		1574	PAID IN FULL	MAY 31 1951	8851		1574								
18																								
19																								
20																								
		201	288																					
		201	9844					15986	206		16192					16192								

Form 5CD

Assessment Roll and Tax List of Real Property in the Town of Cordova Lake, Cass County, Minnesota, for Taxes for the Year 1950.

	In Whose Name Assessed	To Whom Transferred		Description of Property: Subdivision	Sec. or Lot	Town or Block	Rng.	Number of Acres of Land: Acres	Hdths	No. School District	Indicates Homestead Tax or No	Indicates Agricultural Tax or No	True and Full Valuations: Land Exclusive of Structures and Improvements	Buildings and Other Structures	Machinery Permanently Attached to Real Estate	Total True and Full Value	Assessed Valuations: Rural: Homestead Up to $4,000 20%	Rural: Over $4,000 and Non-Homestead 33⅓%	All Other: Homestead Up to $4,000 25%	All Other: Over $4,000 and Non-Homestead 40%	Machinery Permanently Attached to Real Estate 33⅓%	Total Assessed Value	Total Assessed Value as Equalized by the Board of Review	Final Equalized Value
													Dollars	Dollars	Dollars	Dollars	Dollars	Dollars	Dollars	Dollars	Dollars	Dollars	Dollars	Dollars
	State of Minnesota		1	NE¼ of NE¼	35	139	29																	
	State of Minnesota		2	NW¼ of NE¼																				
	State of Minnesota		3	SW¼ of NE¼																				
	State of Minnesota		4	SE¼ of NE¼																				
			5																					
	State of Minnesota		6	NE¼ of NW¼																				
	Leone Moss		7	NW¼ of NW¼				40			1a		165			165		55						55
													150			150		50						
	M. J. Salisbury, Trustee		8	SW¼ of NW¼				40			"		264			264		88						88
													240			240		80						
	Clifton Kruckow		9	SE¼ of NW¼				40			"		177			177		59						59
			10										162			162		54						
	Clifton Kruckow		11	NE¼ of SW¼				40			"		270			270		90						90
													246			246		82						
	R. C. Stol		12	NW¼ of SW¼				40			"		183			183		61						61
													165			165		55						
	State of Minnesota		13	SW¼ of SW¼																				
	State of Minnesota		14	SE¼ of SW¼																				
			15																					
	State of Minnesota		16	NE¼ of SE¼																				
	State of Minnesota		17	NW¼ of SE¼																				
	State of Minnesota		18	SW¼ of SE¼																				
	State of Minnesota		19	SE¼ of SE¼																				
			20																					
								200					963			963		321				321		353
													1059			1059		353						

	Sold for Taxes	Valuations by School Districts as Equalized by Department of Taxation: District No. 2022 Rate 21.4 Mills	District No. ..... Rate ..... Mills	District No. ..... Rate ..... Mills	District No. ..... Rate ..... Mills	District No. ..... Rate ..... Mills	District No. ..... Rate ..... Mills	Tax including State Homestead ..... Mills	State Tax on Non-Homestead 4.4 Mills	Special Taxes	Total Taxes		Paid	When Paid	Number of Receipt	March Settlement 1951	June Settlement 1951	Penalty	November Settlement 1951	Penalty	Collections to First Monday in January 1952	Penalty	Delinquent on First Monday in January 1952	Total Delinquent Tax and Penalty	Remarks
		Dollars	Dollars	Dollars	Dollars	Dollars	Dollars	$ cts.	$ cts.	$ cts.	$ cts.			Month Day Year		$ cts.	$ cts.	$ cts.	$ cts.	$ cts.	$ cts.	$ cts.	$ cts.	$ cts.	
1												1													
2												2													
3												3													
4												4													
5												5													
6												6													
7	SOLD FOR TAXES	55						1162	24		1186	7											1186		
8	SOLD FOR TAXES	88						1158	38		1196	8											1196		
9	SOLD FOR TAXES	59						1246	26		1272	9											1272		
10												10													
11	SOLD FOR TAXES	90						1900	40		1940	11											1940		
12	SOLD FOR TAXES	61						1288	26		1314	12											1314		
13												13													
14												14													
15												15													
16												16													
17												17													
18												18													
19												19													
20												20													
								7454	154		7608												7608		

Form 5CD

Assessment Roll and Tax List of Real Property in the Town of Pente Lake,

	In whose name assessed	To whom transferred	Description of property: Subdivision	Sec. or Lot	Town or Block	Reg.	Number of Acres of Land: Acres	Tenths	No. School District	Indicate exempt for Tax or No	Indicate exempt for Tax or No	True and Full Valuations: Land Exclusive of Structures and Improvements	Buildings and Other Structures	Machinery Permanently Attached to Real Estate	Total True and Full Value	Assessed Valuations: Rural: Homestead Up to $4,000 20%	Rural: Over $4,000 and Non-Homestead 33⅓%	All Other: Homestead Up to $4,000 25%	All Other: Over $4,000 and Non-Homestead 40%	All Other: Machinery Permanently Attached to Real Estate 33⅓%	Total Assessed Value	Total Assessed Value as Equalized by the Board of Review	Final Equalized Value
												Dollars	Dollars	Dollars	Dollars	Dollars	Dollars	Dollars	Dollars	Dollars	Dollars	Dollars	Dollars
1	State of Minnesota		NE¼ of NE¼	36	139	29			Un														
2	State of Minnesota		NW¼ of NE¼																				
3	State of Minnesota		SW¼ of NE¼																				
4	State of Minnesota		SE¼ of NE¼																				
5																							
6	State of Minnesota		NE¼ of NW¼																				
7	State of Minnesota		NW¼ of NW¼																				
8	State of Minnesota		SW¼ of NW¼																				
9	State of Minnesota		SE¼ of NW¼																				
10																							
11	State of Minnesota		NE¼ of SW¼																				
12	State of Minnesota		NW¼ of SW¼																				
13	Harry & Hilder Burk		~~SW¼ of SW¼~~ Lot 1				35	05		2		51			51		17						17
	" " "									20		45			45		15				15		
14			SE¼ of SW¼				40			"		177			177		59						59
												162			162		54				54		
15																							
16	Myrtle Ruby Hardy		NE¼ of SE¼				40			9	Yes	275	120		395	79	24						
	State of Minnesota											200	100		300		70				70	74	77
17			NW¼ of SE¼																				
18	Harry & Hilder Burk		SW¼ of SE¼				40			2		192			192		64						
	" " "									20		174			174		58				58		64
19			SE¼ of SE¼				40			"		198			198		66						
												180			180		60				60		66
20																							
							195	05				911	120		931	79							
													100		911		70	187			257	261	285
		Grand Total (Acreage)					12,410.84					893			1,113	79	206						

	Sold for Taxes	Valuations by School Districts as Equalized by Department of Taxation: District No. ..... Rate ..... Mills	District No. 2 Rate 17 Mills	District No. ..... Rate ..... Mills	District No. ..... Rate ..... Mills	District No. ..... Rate ..... Mills	District No. ..... Rate ..... Mills	Tax including State Homestead ..... Mills	State Tax on Non-Homestead 4.40 Mills	Special Taxes	Total Taxes		Paid	When Paid: Month Day Year	Number of Receipt	March Settlement 1951	June Settlement 1951	Penalty	November Settlement 1951	Penalty	Collections to First Monday in January 1952	Penalty	Delinquent on First Monday in January 1952	Total Delinquent Tax and Penalty	Remarks
		Dollars	Dollars	Dollars	Dollars	Dollars	Dollars	$ cts.	$ cts.	$ cts.	$ cts.					$ cts.	$ cts.	$ cts.	$ cts.	$ cts.	$ cts.	$ cts.	$ cts.	$ cts.	
1												1													
2												2													
3												3													
4												4													
5												5													
6												6													
7												7													
8												8													
9												9													
10												10													
11												11													
12												12													
13	SOLD FOR TAXES		17					358	08		366	13												366	
14			59					1246	26		1272	14	PAID IN FULL	MAY 28 1951	7854		1272								
15												15													
16			21 79					1668			1668	16	2nd Half Paid 1st Half Paid	OCT 31 1951 MAY 31 1951	7850 7746		834		834						
17												17													
18			64					1352	28		1380	18	PAID IN FULL	MAY 28 1951	7854		1380								
19			66					1394	30		1424	19	PAID IN FULL	MAY 28 1951	7854		1424								
20												20													
			21 79 7850	2.16				6018	92		6110						4910		834					366	

Assessment Roll and Tax List of Real Property in the ..... of ....., Cass County, Minnesota, for Taxes for the Year 1950.

Form 5C

	IN WHOSE NAME ASSESSED	TO WHOM TRANSFERRED	DESCRIPTION OF PROPERTY: SUBDIVISION	Sec. or Lot	Town or Block	Rng.	Number of Acres of Land: Acres	100ths	No. School District	Indicate Homestead Tax by X	Indicate Agricultural Tax by X	TRUE AND FULL VALUATIONS: LAND Exclusive of Structures and Improvements	BUILDINGS and Other Structures	MACHINERY Permanently Attached to Real Estate	TOTAL True and Full Value	ASSESSED VALUATIONS: RURAL: Homestead Up to $4,000 20%	RURAL: Over $4,000 and Non-Homestead 33⅓%	ALL OTHER: Homestead Up to $4,000 25%	ALL OTHER: Over $4,000 and Non-Homestead 40%	MACHINERY Permanently Attached to Real Estate 33⅓%	TOTAL ASSESSED VALUE	Total Assessed Value as Equalized by the Board of Review	FINAL EQUALIZED VALUE
												Dollars	Dollars	Dollars	Dollars	Dollars	Dollars	Dollars	Dollars	Dollars	Dollars	Dollars	Dollars
1																							
2																							
3																							
4																							
5																							
6																							
7																							
8																							
9																							
10																							
11																							
12																							
13																							
14																							
15																							
16																							
17																							
18																							
19																							
20																							

	SOLD FOR TAXES	VALUATIONS BY SCHOOL DISTRICTS AS EQUALIZED BY DEPARTMENT OF TAXATION: District No.... Rate..... Mills	District No.... Rate..... Mills	District No.... Rate..... Mills	District No.... Rate..... Mills	District No.... Rate..... Mills	District No.... Rate..... Mills	Tax including State Homestead ..... Mills	State Tax on Non-Homestead ..... Mills	SPECIAL TAXES	TOTAL TAXES		PAID	WHEN PAID: Month Day Year	Number of Receipt	March Settlement 1951	June Settlement 1951	Penalty	November Settlement 1951	Penalty	Collections to First Monday in January 1952	Penalty	Delinquent on First Monday in January 1952	Total Delinquent Tax and Penalty	REMARKS
		Dollars	Dollars	Dollars	Dollars	Dollars	Dollars	$ cts.	$ cts.	$ cts.	$ cts.					$ cts.	$ cts.	$ cts.	$ cts.	$ cts.	$ cts.	$ cts.	$ cts.		
1												1													
2												2													
3												3													
4												4													
5												5													
6												6													
7												7													
8												8													
9												9													
10												10													
11												11													
12												12													
13												13													
14												14													
15												15													
16												16													
17												17													
18												18													
19												19													
20												20													

Form 3C

	IN WHOSE NAME ASSESSED	TO WHOM TRANSFERRED	DESCRIPTION OF PROPERTY: SUBDIVISION	Sec. or Lot	Town of Block	Reg.	Number of Acres of Land: Acres	100ths	No. School District	Indicate Homestead by Ha	Indicate Agricultural Tax by Ra	TRUE AND FULL VALUATIONS: LAND Exclusive of Structures and Improvements	BUILDINGS and Other Structures	MACHINERY Permanently Attached to Real Estate	TOTAL True and Full Value	ASSESSED VALUATIONS: RURAL: Homestead Up to $4,000 20%	Over $4,000 and Non-Homestead 33⅓%	ALL OTHER: Homestead Up to $4,000 25%	Over $4,000 and Non-Homestead 40%	MACHINERY Permanently Attached to Real Estate 33⅓%	TOTAL ASSESSED VALUE	Total Assessed Value as Equalized by the Board of Review	FINAL EQUALIFED VALUE
												Dollars	Dollars	Dollars	Dollars	Dollars	Dollars	Dollars	Dollars	Dollars	Dollars	Dollars	Dollars
1																							
2																							
3																							
4																							
5																							
6																							
7																							
8																							
9																							
10																							
11																							
12																							
13																							
14																							
15																							
16																							
17																							
18																							
19																							
20																							

	SOLD FOR TAXES	VALUATIONS BY SCHOOL DISTRICTS AS EQUALIZED BY DEPARTMENT OF TAXATION: District No.... Rate.... Mills	District No.... Rate.... Mills	District No.... Rate.... Mills	District No.... Rate.... Mills	District No.... Rate.... Mills	District No.... Rate.... Mills	Tax including State Homestead ....Mills	State Tax on Non-Homestead ....Mills	SPECIAL TAXES	TOTAL TAXES		PAID	WHEN PAID			Number of Receipt	March Settlement 1951	June Settlement 1951	Penalty	November Settlement 1951	Penalty	Collections to First Monday in January 1952	Penalty	Delinquent on First Monday in January 1952	Total Delinquent Tax and Penalty	REMARKS
		Dollars	Dollars	Dollars	Dollars	Dollars	Dollars	$ cts.	$ cts.	$ cts.	$ cts.			Month	Day	Year		$ cts.	$ cts.	$ cts.	$ cts.	$ cts.	$ cts.	$ cts.	$ cts.	$ cts.	
1												1															
2												2															
3												3															
4												4															
5												5															
6												6															
7												7															
8												8															
9												9															
10												10															
11												11															
12												12															
13												13															
14												14															
15												15															
16												16															
17												17															
18												18															
19												19															
20												20															

Form 3C

Assessment Roll and Tax List of Real Property in the Town of Pamoxa Lake, Cass County, Minnesota, for Taxes for the Year 1950.

	In whose name assessed	To whom transferred	Description of property: Subdivision (all of Govt. lot 5 Sec. 31-139-29)	Sec. or Lot	Town or Block	Reg.	Number of Acres of Land: Acres	100ths	Indicate Homestead by Yes or No	Indicate Agricultural Land by Yes or No	No. School District	True and Full Valuations: Land (+10%)	Buildings and Other Structures	Machinery Permanently Attached to Real Estate	Total True and Full Value	Assessed Valuations: Rural: Homestead Up to $4,000 20%	Rural: Over $4,000 and Non-Homestead 33⅓%	All Other: Homestead Up to $4,000 25%	All Other: Over $4,000 and Non-Homestead 40%	All Other: Machinery Permanently Attached to Real Estate 33⅓%	Total Assessed Value	Total Assessed Value as Equalized by the Board of Review	Final Equalized Value
												Dollars	Dollars	Dollars	Dollars	Dollars	Dollars	Dollars	Dollars	Dollars	Dollars	Dollars	Dollars
1	Chas. E. & Blanche Almendinger				1	less L. 393'			9/20			24			24		8						8
												21			21		7				7		
2	"	"		1	2				"			24			24		8						8
												21			21		7				7		
3	"	"		2					"			24			24		8						8
												21			21		7				7		
4	"	"		3					"			24			24		8						8
												21			21		7				7		
5	"	"		4					"			24			24		8						8
												21			21		7				7		
6	"	"		5					"			39	240	279	270	93	92						
												36	201		237		79				79	92	93
7	"	"		6					"			24			24		8						
												21			21		7				7		8
8	"	"		7					"			24			24		8						
												21			21		7				7		8
9	Otto W. & Kate Aal			8					9/20			41	119	160	155	32 31							
												36	99		135	27					27	31	32
10	" "		L. 393' of Block		1				"			20			20	4							
												20			20	4					4		4
11	Nancy A. & Myrtle H. Stultz, ½ & Thurston H. &		Alva C. Babb ½	9	2				9/20			42	468	510	510		170	169					
												39	390		429			143			143	169	170
12	Chas. E. & Blanche Almendinger			1	3				"			69			69			23					
												63			63			21			21		23
13																							
14																							
15	Nancy A. & Myrtle H. Stultz ½ int & Thurston H. &		Alva C. Babb ½						9/20			3			3			1					
												3			3			1			1		1
16	Otto W. & Kate Aal		W½ of lot 23. Sec. 31-139-29 lying adjacent to Lot 8 & E½ of lot 1st St. lying adjacent to the L. 393' of Blk 1						10			10			10	2							
												10			10	2					2		2
17	Charles E. & Blanche M. Almendinger		Bal. of 1st St. & all 1st Ave.						9/20			45			45			15					
												42			42			14			14		15
18																							
19																							
20																							
												396	827		1223	37	346						
													690		1086	33	307				340	383	396
												+37			1264	38	359						

Cass County, Minnesota, for Taxes for the Year 1950.

	Sold for Taxes	Valuations by School Districts as Equalized by Department of Taxation: District No. ..... Rate ..... Mills	District No. ..... Rate ..... Mills	District No. ..... Rate ..... Mills	District No. ..... Rate ..... Mills	District No. ..... Rate ..... Mills	District No. ..... Rate ..... Mills	Tax including State Homestead ..... Mills	State Tax on Non-Homestead ..... Mills	Special Taxes	Total Taxes	Paid	When Paid: Month Day Year	Number of Receipt	March Settlement 1951	June Settlement 1951	Penalty	November Settlement 1951	Penalty	Collections to First Monday in January 1952	Penalty	Delinquent on First Monday in January 1952	Penalty	Total Delinquent Tax and Penalty	Remarks
		Dollars	Dollars	Dollars	Dollars	Dollars	Dollars	$ cts.	$ cts.	$ cts.	$ cts.					$ cts.	$ cts.	$ cts.	$ cts.	$ cts.	$ cts.	$ cts.	$ cts.	$ cts.	
1		8						1.80	.04		1.84	Balance Paid	OCT 23 1951	13372								1840	202
												Part Paid	MAY 26 1951												
2		8						1.80	.04		1.84	Balance Paid	OCT 23 1951												
												Part Paid	MAY 26 1951												
3		8						1.80	.04		1.84	Balance Paid	OCT 23 1951												
												Part Paid	MAY 26 1951												
4		8						1.80	.04		1.84	Balance Paid	OCT 23 1951												
												Part Paid	MAY 26 1951												
5		8						1.80	.04		1.84	Balance Paid	OCT 23 1951												
												Part Paid	MAY 26 1951	7196											
6		93						2.04	.10		2.14	Balance Paid	OCT 23 1951	13372		16.50		15.98							
												Part Paid	MAY 26 1951												
7		8						1.80	.04		1.84	Balance Paid	OCT 23 1951												
												Part Paid	MAY 26 1951												
8		8						1.80	.04		1.84	Balance Paid	OCT 23 1951	13372											
												Part Paid	MAY 26 1951												
9		N 32						7.24			7.24	PAID IN FULL	MAY 25 1951	7834		7.24									
10		N 4						.90			.90	PAID IN FULL	MAY 25 1951	7834		.90									
11		170						3.44	.74		39.18	2nd Half Paid	JUL 3 1951	7710											
												1st Half Paid	MAY 11 1951	6160		19.59		19.59							
12		23						5.20	.10		5.30	Balance Paid	OCT 23 1951	13375											
												Part Paid	MAY 2	7176		2.50		2.50							
13																									
14												2nd Half Paid	JUL 3 1951	7710											
15		1						.22			.22	1st Half Paid	MAY 11 1951	6160		.11		.11							
16		N 2						.46			.46											46	51		
17		15						3.40	.06		3.46											34	381		
18																									
19																									
20																									
		31	37																						
		28	34					89.50	1.58		91.08					42.84		38.48				576			

Assessment Roll and Tax List of Real Property in the Town of Pente Lake, Cass County, Minnesota, for Taxes for the Year 1950.

Form 5C. MILLER BLAKE PRINTING, MINNEAPOLIS

In Whose Name Assessed	To Whom Transferred		Description of Property: Subdivision (Sec. 16 (Part of Lot 1))	Sec. or Lot	Town or Block	Reg.	Number of Acres of Land: Acres	100ths	Indicates Homestead Tax or No	Indicates Homestead Tax or No	True and Full Valuations: Land (+ 10% Exclusive of Structures and Improvements)	Buildings (+ 20%)	Machinery Permanently Attached to Real Estate	Total True and Full Value	Assessed Valuations: Rural: Homestead Up to $4,000 20%	Rural: Over $4,000 and Non-Homestead 33⅓%	All Other: Homestead Up to $4,000 25%	All Other: Over $4,000 and Non-Homestead 40%	All Other: Machinery Permanently Attached to Real Estate 33⅓%	Total Assessed Value	Total Assessed Value as Equalized by the Board of Review	Final Equalized Value
											Dollars	Dollars	Dollars	Dollars	Dollars	Dollars	Dollars	Dollars	Dollars	Dollars	Dollars	Dollars
Anna H. & Alexander M. Duff		1	E. 33' of N. 150' of Block 3						Une	No	24			24		8						
" " "		2		1						No	21			21		7				7		8
" " "		3		2						Yes	21	359		380	76	76				76		76
											21	279		300	64					64		76
											20			20	4					4		4
											20			20	4					4		4
Walter S. & Alice S. Chapman		4		3						No	23	61		84	81		28	27				
											20	52		72			24	24		24	27	28
Lee & Ada R. Chapman & Walter S. Chapman		4								No	20	240		260	52	208				52		52
										Yes	20	202		222	44					44		52
E. S. Dunlap		5								No	24	249		273	270		91	90				
											21	207		228				76		76		91
Edith S. Null		6									24	597		621	618		207	206				
										"	21	498		519				173		173		207
Florence B. Martin & Mary K. Diers		7									24	210		234	201		78	75				
										"	21	174		195				65		65		78
Ole J. & Julia B. Janson		8									24	390		414	411		138	137				
										"	21	324		345				115		115		138
Alfred Swanson		9									23	491		514	501		168	167				
										"	22	400		422				140		140		168
Harold R. & Pearl A. Lucas		10									24	165		189	176		63	62				
										"	21	138		159				53		53		63
Harold R. & Rose A. Lucas		11									24	252		276	273		92	91				
										"	21	210		231				77		77		92
" "		12									24	144		168	165		56	55				
										"	21	120		141				47		47		56
" "		13									24			24			8					
										"	21			21			7			7		8
" "		14									24			24			8					
										"	21			21			7			7		8
Cecelia Fiesel		15									24	136		160	177		60	59				
										"	21	129		150				50		50		60
~~Mary E. Hammer~~ Paul B. Loomis		16									24	90		114	111		38	37				
										"	21	75		96				32		32		38
Paul B. & Frances E. Loomis		17									23	145		168	165		56	55				
										"	26	121		147				47		47		56
		18									24	90		114	111		36	37				
										"	21	75		96				32		32		38
F. W. Samuelson		19																				
		20																				
											394	3629		4023	132	1121				1064	1253	1269
											442	3022		3416	112	952						
														4191	132	1137						

	Sold for Taxes	Valuations by School Districts as Equalized by Department of Taxation: District No. ..... Rate ..... Mills	District No. ..... Rate ..... Mills	District No. ..... Rate ..... Mills	District No. ..... Rate ..... Mills	District No. ..... Rate ..... Mills	District No. ..... Rate ..... Mills	Tax including State Homestead ..... Mills	State Tax on Non-Homestead 4½ Mills	Special Taxes	Total Taxes	Paid	When Paid: Month Day Year	Number of Receipt	March Settlement 1951	June Settlement 1951	Penalty	November Settlement 1951	Penalty	Collections to First Monday in January 1952	Penalty	Delinquent on First Monday in January 1952	Total Delinquent Tax and Penalty	Remarks
		Dollars	Dollars	Dollars	Dollars	Dollars	Dollars	$ cts.	$ cts.	$ cts.	$ cts.				$ cts.	$ cts.	$ cts.	$ cts.	$ cts.	$ cts.	$ cts.	$ cts.	$ cts.	
1		11 S						144			144	PAID IN FULL	MAR 30 1951	4358		144								70% Abated
2		8	Abate #4714					1.80	.04		1.84	PAID IN FULL	MAR 13 1951	4254		1.80								
3		2 76						1718			1718	PAID IN FULL	MAR 13 1951			1808								
4		2 4						90			90													
5		28						634	12		646	PAID IN FULL	FEB 20 1951	2314	646									
6		2 52						1176			1176	PAID IN FULL	FEB 20 1951	2314	1176									
7		91						2058	40		2098	PAID IN FULL	JAN 24 1951	387		2098								
8		207						4612	92		4704	PAID IN FULL	MAY 2 4 1951	7932				4704						
9		78						1764	34		1798	PAID IN FULL	FEB 1 5 1951	1425	1798									
10		138						3122	60		3182	PAID IN FULL	MAY 2 1951	5849				3182						
11		168						3800	74		3874	PAID IN FULL	APR 2 8 1951	5334				3874						
12		63						1424	28		1452	2nd Half Paid 1st Half Paid	SEP 2 7 1951 MAY 3 1 1951	2644 10275				726		726				
13		92						2080	40		2120	2nd Half Paid 1st Half Paid	SEP 2 7 1951 MAY 3 1 1951	2644 10275				1060		1060				
14		56						1266	24		1290	2nd Half Paid 1st Half Paid	SEP 2 7 1951 MAY 3 1 1951	2644 10275				645		645				
15		8						180	04		184	2nd Half Paid 1st Half Paid	SEP 2 7 1951 MAY 3 1 1951	2644 10275				92		92				
16		8						180	04		184	2nd Half Paid 1st Half Paid	SEP 2 7 1951 MAY 3 1 1951	2644 10275				92		92				
17		60						1358	26		1384	PAID IN FULL	MAY 3 1 1951	9736		1384								
18		38						860	16		876	PAID IN FULL	FEB 1 5 1951	1421	876									
19	SOLD FOR TAXES	56						1266	24		1290	PAID IN FULL	MAR 1 9 1951	3925		1290								
20		38						860	16		876												876	
		31	1253																					702
		231	1137					28693	498		29196				6594	12041		8615				876		

Form 5C

Assessment Roll and Tax List of Real Property in the Town of Pente Sabe, Cass County, Minnesota, for Taxes for the Year 1950.

	In whose name assessed	To whom transferred	Description of property: Subdivision (Lots 3-4 Sec. 9-139-29)	Sec. or Lot	Town or Block	Rng.	Number of Acres of Land (Acres / 100ths)	No. School District	Indicate if assessed for Tax or No	Indicate if assessed for Special Tax or No	True and Full Valuations: + 10% Land Exclusive of Structures and Improvements (Dollars)	Buildings and Other Structures (Dollars)	Machinery Permanently Attached to Real Estate (Dollars)	Total True and Full Value (Dollars)	Assessed Valuations: Rural: Homestead Up to $4,000 20% (Dollars)	Rural: Over $4,000 and Non-Homestead 33⅓% (Dollars)	All Other: Homestead Up to $4,000 25% (Dollars)	All Other: Over $4,000 and Non-Homestead 40% (Dollars)	Machinery Permanently Attached to Real Estate 33⅓% (Dollars)	Total Assessed Value (Dollars)	Total Assessed Value as Equalized by the Board of Review (Dollars)	Final Equalized Value (Dollars)
1	Geo. J. Schotten			1	1			Un	No		24			24		8				7		8
	" "										21			21		7						
2	" "			2					"		24			24		8				7		8
	" "										21			21		7						
3	" "			3					"		24			24		8				7		8
	" "										21			21		7						
4	" "			4					"		24			24		8				7		8
	" "										21			21		7						
5	" "			5					"		24			24		8				7		8
	" "										21			21		7						
6	" "			6					"		24			24		8				7		8
	" "										21			21		7						
7	" "			7					"		24			24		8				7		8
	" "										21			21		7						
8	" "			8					"		24			24		8				7		8
	" "										21			21		7						
9	Katie Miller			1	2				"		24	198	222	219	74	73				7		8
											21	165		186		62				62	70	74
10	Charles W. Miller			2					"		24			24		8				7		8
											21			21		7						
11	Max E. Schotten			3					"		24			24		8				7		8
											21			21		7						
12	" "			4					"		24			24		8				7		8
											21			21		7						
13	" "			5					"		24			24		8				7		8
											21			21		7						
14	George J. Schotten			6					"		24			24		8				7		8
											21			21		7						
15	" "			7					"		24			24		8				7		8
											21			21		7						
16	Kenneth B. Schotten			8					"		24			24		8				7		8
											21			21		7						
17	" "			9					"		24			24		8				7		8
											21			21		7						
18	Geo. J. Schotten			10					"		24	120	144	141	48	47				40	47	48
											21	99		120		40						
19	R. J. Henderson			11					"		24	120	144	141	48	47				40	47	48
											21	99		120		40						
20	" "		S½ of	12					"		24			24		8				7		8
											21			21		7						
												438		858		286						
											420	363		783		261				261	286	306
											420			918		306						

	Sold for taxes	Valuations by school districts as equalized by department of taxation: District No. ..... Rate ..... Mills	District No. ..... Rate ..... Mills	District No. 2 Rate 42 Mills	District No. ..... Rate ..... Mills	District No. ..... Rate ..... Mills	District No. ..... Rate ..... Mills	Tax including State Homestead ..... Mills	State Tax on Non-Homestead 4½ Mills	Special taxes	Total taxes	Paid	When paid (Month Day Year)	Number of Receipt	March Settlement 1951	June Settlement 1951	Penalty	November Settlement 1951	Penalty	Collections to First Monday in January 1952	Penalty	Delinquent on First Monday in January 1952	Penalty	Total Delinquent Tax and Penalty	Remarks
		Dollars	Dollars	Dollars	Dollars	Dollars	Dollars	$ cts.	$ cts.	$ cts.	$ cts.														
1				8				1.80	04		1.84	PAID IN FULL	FEB 2 7 1951		1.84										
2				8				1.80	04		1.84	PAID IN FULL	FEB 2 7 1951		1.84										
3				8				1.80	04		1.84	PAID IN FULL	FEB 2 7 1951		1.84										
4				8				1.80	04		1.84	PAID IN FULL	FEB 2 7 1951		1.84										
5				8				1.80	04		1.84	PAID IN FULL	FEB 2 7 1951	2586	1.84										
6				8				1.80	04		1.84	PAID IN FULL	FEB 2 7 1951		1.84										
7				8				1.80	04		1.84	PAID IN FULL	FEB 2 7 1951		1.84										
8				8				1.80	04		1.84	PAID IN FULL	FEB 2 7 1951		1.84										
9				74				1.674	32		17.06	PAID IN FULL	FEB 2 0 1951	2297	17.06										
10				8				1.80	04		1.84	PAID IN FULL	FEB 2 0 1951	2297	1.84										
11				8				1.80	04		1.84	PAID IN FULL	APR 3 0 1951	5755	1.84	1.84									
12				8				1.80	04		1.84	PAID IN FULL	APR 3 0 1951	5755	1.84	1.84									
13				8				1.80	04		1.84	PAID IN FULL	APR 3 0 1951	5755	1.84	1.84									
14				8				1.80	04		1.84	PAID IN FULL	MAY 2 9 1951	7243	18	1.84									
15				8				1.80	04		1.84	PAID IN FULL	MAY 2 9 1951	7243		1.84									
16				8				1.80	04		1.84	PAID IN FULL	MAY 7 1951	5911		1.84									
17				8				1.80	04		1.84	PAID IN FULL	MAY 7 1951	5911		1.84									
18				48				1.086	22		11.08	PAID IN FULL	JUL 2 5 1951	11472				11.08	17						
19				48				1.086	22		11.08	PAID IN FULL	APR 2 4 1951	4705		11.08									
20				8				1.80	04		1.84	PAID IN FULL	APR 2 4 1951	4705		1.84									
			24	306				69.06	1.44		70.50				33.62	25.80		11.08							

Form 5C

Assessment Roll and Tax List of Real Property in the Town of Ponto Lake, Cass County, Minnesota, for Taxes for the Year 1950.

	In Whose Name Assessed	To Whom Transferred	Description of Property: Subdivision	Sec. or Lot	Town or Block	Rng.	Number of Acres of Land: Acres	100ths	No. School District	Indicate Homestead Tax or No	Indicate Legislative Total Tax or No	True and Full Valuations: Land Exclusive of Structures Thereon Improvements	Buildings and Other Structures	Machinery Permanently Attached to Real Estate	Total True and Full Value	Assessed Valuations: Rural: Homestead Up to $4,000 20%	Rural: Over $4,000 and Non-Homestead 33⅓%	All Other: Homestead Up to $4,000 25%	All Other: Over $4,000 and Non-Homestead 40%	Machinery Permanently Attached to Real Estate 33⅓%	Total Assessed Value	Total Assessed Value as Equalized by the Board of Review	Final Equalized Value
												Dollars	Dollars	Dollars	Dollars	Dollars	Dollars	Dollars	Dollars	Dollars	Dollars	Dollars	Dollars
												1.8%											
	E. E. & Chey Sargent		Ponto Point							Un	9/10	24			24		8						
												21			21		7						
1	E. E. Sargent		N 1/2 of	12	2					"		23	265	288	576	76	96				172	96	96
												20	222		242		80						
2				13						"		24	123	147	270	49	90				139	90	96
												21	102		123		41						
3	Frank R. & Esther Miller			14						"		24			24		8						
	" "											21			21		7						
4				15						"		24			24		8						
												21			21		7						
5	Walter W. Bousford			16						"		24			24		8						
												21			21		7						
	" "											24	123	147	144	47	48						
6				17						"		21	102		123		41				41	48	47
												24			24		8						
	" "											21			21		7						
7				18						"		24			24		8						
												21			21		7						
	George J. Schottler											24	144	168	168	56	56						
8			Outlot	A						"		21	120		141		47				47	55	56
9																							
10																							
11																							
12																							
13																							
14																							
15																							
16																							
17																							
18																							
19																							
20																							
												167	655		822		274						
												24	544		911		237				237	274	282
												191			846		282						

Valuations by School Districts as Equalized by Department of Taxation: District No. ..... Rate ..... Mills; District No. ..... Rate ..... Mills; District No. 1 Rate 23 Mills; District No. ..... Rate ..... Mills; District No. ..... Rate ..... Mills; District No. ..... Rate ..... Mills

	Sold for Taxes	Tax Including State Homestead	State Tax on Non-Homestead 4.40 Mills	Special Taxes	Total Taxes	Paid	When Paid	Number of Receipt	March Settlement 1951	June Settlement 1951	Penalty	November Settlement 1951	Penalty	Collections to First Monday in January 1952	Penalty	Delinquent on First Monday in January 1952	Total Delinquent Tax and Penalty	Remarks
		$ cts.	$ cts.	$ cts.	$ cts.		Month Day Year		$ cts.	$ cts.	$ cts.	$ cts.	$ cts.	$ cts.	$ cts.	$ cts.	$ cts.	
1		1.80	04		1.84	PAID IN FULL	APR 28 1951	5526		1.84								
2		21.72	42		22.14	PAID IN FULL	APR 28 1951	5526		22.14								
3		11.08	22		11.30	PAID IN FULL	JAN 27 1951	556	11.30									
4		1.80	04		1.84	PAID IN FULL	JAN 27 1951	556	1.84									
5		1.80	04		1.84	PAID IN FULL	MAR 22 1951	4309		1.84								
6		11.08	22		11.30	PAID IN FULL	MAR 22 1951	4309		11.30								
						Interest	paid 1949	4309										
7		1.80	04		1.84	PAID IN FULL	MAR 22 1951	4309		1.84		.04						
8		12.66	24		12.90	PAID IN FULL	FEB 27 1951	3586	12.90									
9																		
10																		
11																		
12																		
13																		
14																		
15																		
16																		
17																		
18																		
19																		
20																		
		63.74	1.26		65.00				26.04	38.92		.04						

Form 3C

Assessment Roll and Tax List of Real Property in the Town of Porto Tola, Cass County, Minnesota, for Taxes for the Year 1950.

	In Whose Name Assessed	To Whom Transferred	Description of Property: Subdivision	Sec. or Lot	Town or Block	Rng.	Number of Acres of Land: Acres	Mills	Sec. School District	Indicate Homestead Yes or No	Indicate Agricultural Yes or No	True and Full Valuations: Land (+ 1/3) Exclusive of Structures and Improvements (+ 20%)	Buildings and Other Structures	Machinery Permanently Attached to Real Estate	Total True and Full Value	Assessed Valuations: Rural: Homestead Up to $4,000 20%	Rural: Over $4,000 and Non-Homestead 33⅓%	All Other: Homestead Up to $4,000 25%	All Other: Over $4,000 and Non-Homestead 40%	Machinery Permanently Attached to Real Estate 33⅓%	Total Assessed Value	Total Assessed Value as Equalized by the Board of Review	Final Equalized Value
												Dollars	Dollars	Dollars	Dollars	Dollars	Dollars	Dollars	Dollars	Dollars	Dollars	Dollars	Dollars
1	Arthur O. & Luella R. Anderson	"	Napanee Beach (8.4 acs. of Sec 1, Sec. 32-139-29)	1					Fee			20			20	4					4		4
	"	"										20			20	4							
2	"	"		2					"			20	600	620	620	124					124		124
												20	500		520	104					104		
3	"	"		3					"			20			20	4					4		4
												20			20	4							
4	Charles C. & Margaret Orebaugh	Arthur O. & Luella R. Anderson		4					Fee			24	90	114	114	38	37				38		38
												21	75		96		32						
5	Arthur O. & Luella R. Anderson	"		5					"			24			24	8					8		8
												21			21	7					7		
6	John J. & Marie Ulmann	"		6					"			24	102	126	126	42	41				42		42
												21	84		105		35						
7	Arthur O. & Luella R. Anderson	"		7					"			24			24	8					8		8
												21			21	7					7		
8	"	"		8					"			24			24	8					8		8
												21			21	7					7		
9	"	"		9					"			23	97	120	120	40	39				40		40
												20	82		102		34						
10	"	"		10					"			24			24	8					8		8
												21			21	7					7		
11	"	"		11					"			24	90	114	114	38	37				38		38
												21	75		96		32						
12	"	"		12					"			24			24	8					8		8
												21			21	7					7		
13	"	"		13					"			23	85	108	108	36	35				36		36
												20	70		90		30						
14	"	"		14					"			24			24	8					8		8
												21			21	7					7		
15	"	"		15					"			23	121	144	144	48	47				48		48
												20	100		120		40						
16	"	"		16					"			24			24	8					8		8
												21			21	7					7		
17	"	"		17					"			23	121	144	144	48	47				48		48
												20	100		120		40						
18	"	"		18					"			24			24	8					8		8
												21			21	7					7		
19	"	"		19					"			23	121	144	144	48	47				48		48
												20	100		120		40						
20	"	"		20					"			23	91	114	114	38	37				38		38
												20	76		96		32						
							1578								1929	132	428				413	555	572
							411						1262		1673	112	371						
							462								1980	132	446						

	Sold for Taxes	Validations by School Districts as Equalized by Department of Taxation: District No. ..... Rate ..... Mills	District No. ..... Rate ..... Mills	District No. ..... Rate ..... Mills	District No. ..... Rate ..... Mills	District No. ..... Rate ..... Mills	District No. ..... Rate ..... Mills	Tax including State Homestead ..... Mills	State Tax on Non-Homestead 1/19 Mills	Special Taxes	Total Taxes	Paid	When Paid: Month	Day	Year	Number of Receipt	March Settlement 1951	June Settlement 1951	Penalty	November Settlement 1951	Penalty	Collections to First Monday in January 1952	Penalty	Delinquent on First Monday in January 1952	Penalty	Total Delinquent Tax and Penalty	Remarks
		Dollars	Dollars	Dollars	Dollars	Dollars	Dollars	$ cts.	$ cts.	$ cts.	$ cts.						$ cts.	$ cts.	$ cts.	$ cts.	$ cts.	$ cts.	$ cts.	$ cts.	$ cts.	$ cts.	
1			21	4				90			90	PAID IN FULL	SEP	17	1951	12570				90							
2			21	124				2804			2804	PAID IN FULL	SEP	17	1951	12570				2804	93						
3			21	4				90			90	PAID IN FULL	SEP	17	1951	12570				90							
4				38				860	16		876	PAID IN FULL	MAY	8	1951	5487		876									
5				8				180	04		184	PAID IN FULL	SEP	17	1951	12570				184							
6				42				950	18		968	PAID IN FULL	APR	28	1951	3329		968									
7				8				180	04		184	2nd Half Paid 1st Half Paid	SEP MAY	17 22	1951 1951	12571 6728		92		92							
8				8				180	04		184	2nd Half Paid 1st Half Paid	SEP MAY	17 22	1951 1951	12571 6728		92		92							
9				40				904	18		922	2nd Half Paid 1st Half Paid	SEP MAY	17 22	1951 1951	12571 6728		461		461							
10				8				180	04		184	2nd Half Paid 1st Half Paid	SEP MAY	17 22	1951 1951	12571 6728		92		92							
11				38				860	16		876	2nd Half Paid 1st Half Paid	SEP MAY	17 22	1951 1951	12571 6728		438		438							
12				8				180	04		184	2nd Half Paid 1st Half Paid	SEP MAY	17 22	1951 1951	12571 6728		92		92							
13				36				814	16		830	2nd Half Paid 1st Half Paid	SEP MAY	17 22	1951 1951	12571 6728		415		415							
14				8				180	04		184	2nd Half Paid 1st Half Paid	SEP MAY	17 22	1951 1951	12571 6728		92		92							
15				48				1086	22		1108	2nd Half Paid 1st Half Paid	SEP MAY	17 22	1951 1951	12571 6728		554		554							
16				8				180	04		184	2nd Half Paid 1st Half Paid	SEP MAY	17 22	1951 1951	12571 6728		92		92							
17				48				1086	22		1108	2nd Half Paid 1st Half Paid	SEP MAY	17 22	1951 1951	12571 6728		554		554							
18				8				180	04		184	2nd Half Paid 1st Half Paid	SEP MAY	17 22	1951 1951	12571 6728		92		92							
19				48				1086	22		1108	2nd Half Paid 1st Half Paid	SEP MAY	17 22	1951 1951	12571 6728		554		554							
20				38				860	16		876	2nd Half Paid 1st Half Paid	SEP MAY	17 22	1951 1951	12571 6728		438		438							
								12930	198		13128							5902		7226							

Form 5C—Minn. State Printing, 1950-51-52

Assessment Roll and Tax List of Real Property in the Town of Porto Farse, Cass County, Minnesota, for Taxes for the Year 1950.

In Whose Name Assessed	To Whom Transferred	Description of Property: Subdivision	Sec. or Lot	Town or Block	Rng.	Number of Acres of Land: Acres	Number of Acres of Land: Hundths	Sch. School District	Indicate Homestead Tax or No	Indicate Agricultural Tax or No	True and Full Valuations: Land Exclusive of Structures and Improvements	True and Full Valuations: Buildings and Other Structures	True and Full Valuations: Machinery Permanently Attached to Real Estate	True and Full Valuations: Total True and Full Value	Assessed Valuations: Rural: Homestead Up to $4,000 20%	Assessed Valuations: Rural: Over $4,000 and Non-Homestead 33⅓%	Assessed Valuations: All Other: Homestead Up to $4,000 25%	Assessed Valuations: All Other: Over $4,000 and Non-Homestead 40%	Assessed Valuations: Machinery Permanently Attached to Real Estate 33⅓%	Assessed Valuations: Total Assessed Value	Total Assessed Value as Equalized by the Board of Review	Final Equalized Value
											Dollars	Dollars	Dollars	Dollars	Dollars	Dollars	Dollars	Dollars	Dollars	Dollars	Dollars	Dollars
Arthur O. & Luella R. Anderson		1	21						Yes		23	73		96		32				27	31	32
" " "		2	22						"		80	61		141		47						
											20	94		114		38				32	37	38
		3									20	76		96		32						
		4																				
		5																				
		6																				
		7																				
		8																				
		9																				
		10																				
		11																				
		12																				
		13																				
		14																				
		15																				
		16																				
		17																				
		18																				
		19																				
		20																				
											40	164		204		68						
												137		177		59				59	68	
											46			210		70						70

Sold for Taxes	Validations by School Districts as Equalized by Department of Taxation: District No. ..... Rate ..... Mills	District No. ..... Rate ..... Mills	District No. ..... Rate ..... Mills	District No. ..... Rate ..... Mills	District No. ..... Rate ..... Mills	District No. ..... Rate ..... Mills	Tax including State Homestead	State Tax on Non-Homestead 4.40 ..... Mills	Special Taxes	Total Taxes	Paid	When Paid: Month Day Year	Number of Receipt	March Settlement 1951	June Settlement 1951	Penalty	November Settlement 1951	Penalty	Collections to First Monday in January 1952	Penalty	Delinquent on First Monday in January 1952	Total Delinquent Tax and Penalty	Remarks
	Dollars	Dollars	Dollars	Dollars	Dollars	Dollars	$ cts.	$ cts.	$ cts.	$ cts.				$ cts.	$ cts.	$ cts.	$ cts.	$ cts.	$ cts.	$ cts.	$ cts.	$ cts.	
1			32				724	14		738	2nd Half Paid	SEP 17 1951	6257		369		369						
											1st Half Paid	MAY 22 1951	6725										
2			31				860	16		876	2nd Half Paid	SEP 17 1951	6257		438		438						
											2nd Half Paid	MAY 22 1951	6725										
3																							
4																							
5																							
6																							
7																							
8																							
9																							
10																							
11																							
12																							
13																							
14																							
15																							
16																							
17																							
18																							
19																							
20																							
							1584	30		1614					807		807						

Line	In Whose Name Assessed	To Whom Transferred	Subdivision: Plat of East Shore (Part of Lot 4 Sec. 10-139-29)	Sec. or Lot	Town or Block	Rng.	Number of Acres of Land	No. School District	Indicate Homestead Yes or No	Indicate Agricultural Yes or No	Land Exclusive of Structures and Improvements (+10%) Dollars	Buildings and Other Structures (+20%) Dollars	Machinery Permanently Attached to Real Estate Dollars	Total True and Full Value Dollars	Rural Homestead Up to $4,000 20% Dollars	Rural Over $4,000 and Non-Homestead 33⅓% Dollars	All Other Homestead Up to $4,000 25% Dollars	All Other Over $4,000 and Non-Homestead 40% Dollars	Machinery Permanently Attached to Real Estate 33⅓% Dollars	Total Assessed Value Dollars	Total Assessed Value as Equalized by the Board of Review Dollars	Final Equalized Value Dollars
1	Glen J. & Rosetta E. Snodgrass			1				Un.	No		12 / 12			12 / 12		4 / 4				4		4
2	" "			2					"		23 / 20	85 / 70		108 105 / 90		36 35 / 30				30	35	36
3	Bert & Lyla Ansley			3					"		12 / 12			12 / 12		4 / 4				4		4
4	Charles & Tillie Brown			4					Yes		15 / 15			15 / 15	3 / 3					3		3
5	" " "			5					"		10 / 10	420 / 350		430 430 / 360	86 86 / 72					72	86	86
6	" " " Mrs. Charles D. Brown			6					"		15 / 15			15 / 15	3 / 3					3		3
7	Glen J. & Rosetta E. Snodgrass			7					No		12 / 12			12 / 12		4 / 4				4		4
8	" "			8					"		12 / 12			12 / 12		4 / 4				4		4
9	" "			9					"		12 / 12			12 / 12		4 / 4				4		4
10	" "			10					"		12 / 12			12 / 12		4 / 4				4		4
11	" "			11					"		12 / 12			12 / 12		4 / 4				4		4
12	" "			12					"		12 / 12			12 / 12		4 / 4				4		4
13	" "			13					"		12 / 12			12 / 12		4 / 4				4		4
14	Addie E. & Melvin C. Woodworth			14					"		18 / 15	84 / 69		102 99 / 84		34 33 / 28				28	33	34
15	" "			15					"		23 / 20	481 / 400		504 501 / 420		168 167 / 140				140	167	168
16	" "			16					"		18 / 15			18 / 15		6 / 5				5		6
17	" "			17					"		18 / 15			18 / 15		6 / 5				5		6
18	~~C. H. & Tillie L. Brown~~	Stephen C. & Rae Oetting		18					"		12 / 12			12 / 12		4 / 4				4		4
19	" "	"		19					"		12 / 12	120 / 99		132 132 / 111		44 44 / 37				37	44	44
20																						
											257 / 272	1190 / 988		1447 / 1245 / 1462	92 / 78 / 92	329 / 285 / 334				363	421	426

Line	Sold for Taxes	District No. Un. Rate 226 Mills Dollars	Tax Including State Homestead Mills $ cts.	State Tax on Non-Homestead 4.40 Mills $ cts.	Special Taxes $ cts.	Total Taxes $ cts.	Paid	When Paid Month Day Year	Number of Receipt	March Settlement 1951 $ cts.	June Settlement 1951 $ cts.	Penalty	November Settlement 1951	Penalty	Collections to First Monday in January 1952	Penalty	Delinquent on First Monday in January 1952	Total Delinquent Tax and Penalty	Remarks
1		4	90	02		92	1 PAID IN FULL	MAY 25 1951	7168		92								
2		36	8 14	16		8 30	2 PAID IN FULL	MAY 25 1951			8 30								
3		4	90	02		92	3 PAID IN FULL	MAY 25 1951			92								
4		H 3	68			68	4 PAID IN FULL	MAY 25 1951	7842		68								
5		H 86	19 46			19 46	5 PAID IN FULL	MAY 25 1951	7842		19 46								
6		H 3	68			68	6 PAID IN FULL	MAY 25 1951	7842		68								
7		4	90	02		92	7 PAID IN FULL	MAY 25 1951			92								
8		4	90	02		92	8 PAID IN FULL	MAY 25 1951			92								
9		4	90	02		92	9 PAID IN FULL	MAY 25 1951			92								
10		4	90	02		92	10 PAID IN FULL	MAY 25 1951	7168		92								
11		4	90	02		92	11 PAID IN FULL	MAY 25 1951			92								
12		4	90	02		92	12 PAID IN FULL	MAY 25 1951			92								
13		4	90	02		92	13 PAID IN FULL	MAY 25 1951			92								
14		34	7 68	14		7 82	14 PAID IN FULL	FEB 28 1951		7 82									
15		168	38 00	74		38 74	15 PAID IN FULL	FEB 28 1951	3462	38 74									
16		6	1 36	02		1 38	16 PAID IN FULL	FEB 28 1951		1 38									
17		6	1 36	02		1 38	17 PAID IN FULL	FEB 28 1951		1 38									
18		4	90	02		92	18 PAID IN FULL	APR 30 1951	5409		92	~~92~~							
19		44	9 96	20		10 16	19 PAID IN FULL	APR 30 1951	5409		10 16	~~10 16~~							
20							20												
		92 / 334	96 32	1 48		97 80				49 32	48 48								

Form 3C

Assessment Roll and Tax List of Real Property in the Town of Leota Lake,

In whose name assessed	To whom transferred	Description of property: Subdivision	Sec. or Lot	Town or Block	Rng.	Number of Acres of Land: Acres	Hills	Sch. School District	Indicate Homestead Tax by ha	Indicate Agricultural Tax by ha	True and Full Valuations: Land (+10% Exclusive of Structures and Improvements)	Buildings and Other Structures (+20%)	Machinery Permanently Attached to Real Estate	Total True and Full Value	Assessed Valuations: Rural: Homestead Up to $4,000 20%	Rural: Over $4,000 and Non-Homestead 33⅓%	All Other: Homestead Up to $4,000 25%	All Other: Over $4,000 and Non-Homestead 40%	Machinery Permanently Attached to Real Estate 33⅓%	Total Assessed Value	Total Assessed Value as Remained by the Board of Review	Final Equalized Value
											Dollars	Dollars	Dollars	Dollars	Dollars	Dollars	Dollars	Dollars	Dollars	Dollars	Dollars	Dollars
Martin + Marion D. Waborie		East Shore	1	20				Un	No		12			12		4						
"	"										12			12		4				4		4
"	"		2	21					"		12			12		4						
											12			12		4				4		4
"	"		3	22					"		12			12		4						
											12			12		4				4		4
"	"		4	23					"		12	3⅓		552	184	184						
											12	4⅔		462		154				154	184	184
Ralph Henry Burwell			5	24					"		12			12		4						
											12			12		4				4		4
"	"		6	25					"		12			12		4						
											12			12		4				4		4
John + Bessie Jewes			7	26					"		12			12		4						
											12			12		4				4		4
"	"		8	27					"		12			12		4						
											12			12		4				4		4
"	"		9	28					"		12			12		4						
											12			12		4				4		4
Henry J. + Rosetta E. Snodgrass			10	29					"		12			12		4						
											12			12		4				4		4
"	"		11	30					"		12			12		4						
											12	5⅓	4⅔	Imp Bld 552	184	184						
"	"		12	31					"		12	2⅔		Dig 552	184	184				184	184	184
											12			12		4						
"	"		13	32					"		12			12		4				4		4
											12			12		4						
"	"		14	33					"		12			12		4				4		4
Adolph A. Uhlig			15	34					"		15	19⅓	210	207	70	69						
											15	15⅔		174		58				58	69	70
"	"		16	35					"		12			12		4						
											12			12		4				4		4
Leon O. Smith			17	36					"		14	17⅓	207	207	64	69						
											14	16⅔		174		58				58	69	67
"	"		18	37					"		12			12		4						
											12			12		4				4		4
Ward W. + Ellen B. Boyle			19	38					"		15	19⅓	210	207	70	69						
											15	15⅔		174		58				58	69	70
"	"		20	39					"		12			12		4						
											12			12		4				4		4
												165⅔		1905		635					635	
											248	137⅔		1626		542				492	542	637
											254			1911		637						

	Sold for Taxes	Valuations of School Districts as Equalized by Department of Taxation: District No. ..... Rate ..... Mills	District No. ..... Rate ..... Mills	District No. ..... Rate ..... Mills	District No. ..... Rate ..... Mills	District No. ..... Rate ..... Mills	District No. ..... Rate ..... Mills	Tax including State Homestead ..... Mills	State Tax on Non-Homestead 4½ Mills	Special Taxes	Total Taxes	Paid	When Paid: Month	Day	Year	Number of Receipt	March Settlement 1951	June Settlement 1951	Penalty	November Settlement 1951	Penalty	Collections to First Monday in January 1952	Penalty	Delinquent on First Monday in January 1952	Penalty	Total Delinquent Tax and Penalty	Remarks
		Dollars	Dollars	Dollars	Dollars	Dollars	Dollars	$ cts.	$ cts.	$ cts.	$ cts.						$ cts.	$ cts.	$ cts.	$ cts.	$ cts.	$ cts.	$ cts.	$ cts.	$ cts.	$ cts.	
1			4					90	02		92	2nd Half Paid / 1st Half Paid	AUG 3 / MAY 1		1951 / 1951	13070 / 7011		46		46							Statement pending
2			4					90	02		92	2nd Half Paid / 1st Half Paid	AUG 3 / MAY 1		1951 / 1951	13070 / 7011		46		46							" "
3			4					90	02		92	2nd Half Paid / 1st Half Paid	AUG 3 / MAY 1		1951 / 1951	13070 / 7011		46		46							" "
4			184					41 62	80		42 62	2nd Half Paid / 1st Half Paid	AUG 3 / MAY 1		1951 / 1951	13070 / 7011		21 81		21 81							" "
5			4					90	02		92	PAID IN FULL	APR 2		1951	5527		92									
6			4					90	02		92	PAID IN FULL	APR 2		1951	5527		92									
7			4					90	02		92	PAID IN FULL	APR 3	0	1951	5753		92									
8			4					90	02		92	PAID IN FULL	APR 3	0	1951	5753		92									
9			4					90	02		92	PAID IN FULL	APR 3	0	1951	5753		92									
10			4					90	02		92	PAID IN FULL	MAY 3	1	1951	5715		92									
11			4					90	02		92	PAID IN FULL	MAY 3	1	1951	5715		92									
12			184					41 62	80		42 62	PAID IN FULL	MAY 3	1	1951	5715		1242									
13			4					90	02		92	PAID IN FULL	MAY 3	1	1951	5715		92									
14			4					90	02		92	PAID IN FULL	MAY 3	1	1951	5715		92									
15			70					15 84	80		16 14	PAID IN FULL	APR 2	4	1951	4760		16 14									
16			4					90	02		92	PAID IN FULL	APR 2	4	1951	4760		92									
17			69					15 60	30		15 90	PAID IN FULL	APR 2	4	1951	4697		15 90									
18			4					90	02		92	PAID IN FULL	APR 2	4	1951	4697		92									
19			70					15 84	30		16 14	PAID IN FULL	MAR 7		1951	3782		16 14									
20			4					90	02		92	PAID IN FULL	MAR 7		1951	3782		92									
		7851	637					144 02	2 80		146 82							1243		225							

Assessment Roll and Tax List of Real Property in the Town of Ponto Lake, Cass County, Minnesota, for Taxes for the Year 1950.

Form 5C

	In whose name assessed	To whom transferred	Description of property: Subdivision	Sec. or Lot	Town or Block	Rng.	Number of Acres of Land: Acres	Tenths	No. School District	Indicate Homestead Tax by H	Indicate Agricultural Tax by A	True and Full Valuations: Land Exclusive of Structures and Improvements	Buildings and Other Structures	Machinery Permanently Attached to Real Estate	Total True and Full Value	Assessed Valuations: Rural: Homestead Up to $4,000 20%	Rural: Over $4,000 and Non-Homestead 33⅓%	All Other: Homestead Up to $4,000 25%	All Other: Over $4,000 and Non-Homestead 40%	Machinery Permanently Attached to Real Estate 33⅓%	Total Assessed Value	Total Assessed Value as Equalized by the Board of Review	Final Equalized Value
												Dollars	Dollars	Dollars	Dollars	Dollars	Dollars	Dollars	Dollars	Dollars	Dollars	Dollars	Dollars
1	Charles C. & Jennie B. Donoghue		Lot 40 less tract to Boyd						Nw	Ne		39	5440		5479	5476	173	1172						
2	Ward E. & Ellen R. Boyd		Triangular piece - 21.9' on									36	450		486	486		162				162	192	193
3			SW cor. then N. to SE cor.									6			6	6		2						
4			then to place of									6			6	6		2				2		2
5			beginning of Lot 40																				
6	Mae E. Lund			41			41			"		39	288		327	324	109	108					
7	E. L. & Evangeline S. Maynard											36	286		322	322	107	107				92	108	107
	" "			42			42			"		15	288		303	303	101	101				85	101	101
8												15	240		255	255		85						
				43			43			"		20	121		141	141	47	47				37	46	47
9	Joseph A. & Ruth E. Uhlig			Outlot			a			"		9	100		109	109		36						
10												9			9	9		3				3		3
11																								
12																								
13																								
14																								
15																								
16																								
17																								
18																								
19																								
20																								
												119	1287 1080		1356 1149	452 383					383	452	455
												128			1365	455							

Valuations by School Districts as Equalized by Department of Taxation

	Sold for Taxes	District No. Rate ... Mills	District No. Rate ... Mills	District No. Rate ... Mills	District No. Rate ... Mills	District No. Rate ... Mills	District No. Rate ... Mills	Tax including State Homestead ... Mills	State Tax on Non-Homestead 4.4 Mills	Special Taxes	Total Taxes	Paid	When Paid	Number of Receipt	March Settlement 1951	June Settlement 1951	Penalty	November Settlement 1951	Penalty	Collections to First Monday in January 1952	Penalty	Delinquent on First Monday in January 1952	Total Delinquent Tax and Penalty	Remarks
		Dollars	Dollars	Dollars	Dollars	Dollars	Dollars	$ cts.	$ cts.	$ cts.	$ cts.				$ cts.	$ cts.	$ cts.	$ cts.	$ cts.	$ cts.	$ cts.	$ cts.	$ cts.	
1				103				2330	47		2375	Balance Paid	AUG 28 1951	12331										20.75 Abated
				193	Abate #4912			4466	84		4550	1st Half Paid	Mar 26 1951	8077		2225		150						
2	SOLD FOR TAXES			2				46			46											46		
3																								
4																								
5																								
6				109				2466	48		2514	2nd Half Paid	OCT 16 1951	13376								2514	2765	
7				101				2284	44		2328	1st Half Paid	MAY 31 1951	7760		1164		1164						
												2nd Half Paid	OCT 16 1951	13376										
8				47				1062	20		1082	1st Half Paid	MAY 31 1951	7760		541		541						
9	PAID IN FULL			3				68			68					68								
10																								
11																								
12																								
13																								
14																								
15																								
16																								
17																								
18																								
19																								
20																								
				1022	452			10492	196		10491					3998		1855				2560	20.75	

Assessment Roll and Tax List of Real Property in the Town of Pente Lake, Cass County, Minnesota, for Taxes for the Year 1950.

Form 5C

	In whose name assessed	To whom transferred	Description of property: Subdivision	Sec. or Lot	Town or Block	Rng.	Number of Acres of Land (Acres / 1000ths)	No. School District	Indicate homestead in 1950	Indicate agricultural land in 1950	True and full valuations: Land (Exclusive of Structures and Improvements)	Buildings and Other Structures	Machinery Permanently Attached to Real Estate	Total True and Full Value	Assessed valuations: Rural: Homestead Up to $4,000 20%	Rural: Over $4,000 and Non-Homestead 33⅓%	All other: Homestead Up to $4,000 25%	All other: Over $4,000 and Non-Homestead 40%	All other: Machinery Permanently Attached to Real Estate 33⅓%	Total Assessed Value	Total Assessed Value as Equalized by the Board of Review	Final Equalized Value
			Ada Pine Beach (Part of Lot 3 Sec. 27-139-29)																			
1	W. F. & Mary Ann Hanselin			1				Unorganized			120	685	705	1510	141	141				141	141	141
2	Harry Spaulding			2				"			120	570		570	118					118	118	118
3	Frank H. & Freida E. Bell			3				"			24			24		8				8		8
	"	"		3				"			24			24		8				8		8
											21			21		7				7		7
4	Albert R. & Helen H. Anderson			4				"			23	121	144	141	48	47				48	47	48
											20	120		120	40	40				40	40	40
5				5				"			23	121	144	141	48	47				48	47	48
											20	120		120	40	40				40	40	40
6	M. & Lydia H. Holstad			6				"			24	96	120	120	40	40				40	40	40
											21	81		102	34	34				34	34	34
7	"	"		7				"			24	192	216	213	72	71				60	71	72
											21	159		180		60						
8	"	"		8				"			24			24		8				7		8
											21			21		7						
9	"	"		9				"			24			24		8				7		8
											21			21		7						
10	Glen J. & Irene E. Hines			10				"			24	72	96	93	32	31				27	31	32
											21	60		81		27						
11	"	"		11				"			24	60	84	81	28	27				24	27	28
											21	51		72		24						
12	"	"		12				"			24	60	84	81	28	27				24	27	28
											21	51		72		24						
13	"	"		13				"			24	48	72	69	24	23				20	23	24
											21	39		60		20						
14	"	"		14				"			21	209	230	230	46	46				39	46	46
								Unorganized			21	174		195	39							
15	"	"		15				"			24	72	96	93		32	31			27	31	32
											21	60		81			27					
16	"	"		16				"			24			24		8				7		8
											21			21		7						
17	"	"		17				"			24			24		8				7		8
											21			21		7						
18	"	"		18				"			24			24		8				7		8
											21			21		7						
19																						
20																						
											375	1736		2111	187	392				502	579	595
												1445		1822	187	245						
											423			2159	187	409						

Cass County, Minnesota, for Taxes for the Year 1950.

	Sold for taxes	Valuations by School Districts as Equalized by Department of Taxation: District No. ..... Rate ..... Mills	District No. ..... Rate ..... Mills	District No. ..... Rate ..... Mills	District No. ..... Rate ..... Mills	District No. ..... Rate ..... Mills	Tax including State Homestead	State Tax on Non-Homestead	Special Taxes	Total Taxes	Paid	When Paid (Month Day Year)	Number of Receipt	March Settlement 1951	June Settlement 1951	Penalty	November Settlement 1951	Penalty	Collections to First Monday in January 1952	Penalty	Delinquent on First Monday in January 1952	Total Delinquent Tax and Penalty	Remarks
		Dollars	Dollars	Dollars	Dollars	Dollars	$ cts.	$ cts.	$ cts.	$ cts.				$ cts.	$ cts.	$ cts.	$ cts.	$ cts.	$ cts.	$ cts.	$ cts.	$ cts.	
1		21 141					31 88			31 88	PAID IN FULL	MAY 21 1951	6953		31 88								
2		8					1 80	04		1 84	PAID IN FULL	APR 24 1951	4455		1 84								
3		8					1 80	04		1 84	PAID IN FULL	APR 24 1951	4699		1 84								
4		48					1 06	22		1 08	PAID IN FULL	APR 24 1951	4699		1 08								
5		48					1 06	22		1 08	PAID IN FULL	MAY 22 1951	6755		1 08								
6		40					7 04	18		7 22	PAID IN FULL	MAY 4 1951	5661		9 22								
7		72					16 28	32		16 60	PAID IN FULL	MAY 4 1951	5661		16 60								
8		8					1 80	04		1 84	PAID IN FULL	MAY 4 1951	5661		1 84								
9		8					1 80	04		1 84	PAID IN FULL	MAY 4 1951	5661		1 84								
10		32					7 24	14		7 38	PAID IN FULL	MAY 29 1951	7249		7 38								
11		28					6 34	12		6 46	PAID IN FULL	MAY 29 1951			6 46								
12		28					6 34	12		6 46	PAID IN FULL	MAY 29 1951			6 46								
13		24					5 42	10		5 52	PAID IN FULL	MAY 29 1951			5 52								
14		21 46					10 40			10 40	PAID IN FULL	MAY 29 1951			10 40								
15		32					7 24	14		7 38	PAID IN FULL	MAY 29 1951	7249		7 38								
16		8					1 80	04		1 84	PAID IN FULL	MAY 29 1951			1 84								
17		8					1 80	04		1 84	PAID IN FULL	MAY 29 1951			1 84								
18		8					1 80	04		1 84	PAID IN FULL	MAY 29 1951			1 84								
19																							
20																							
		21 189																					
		1904					12 450	184		13 634					136 34								

Form 5C

Assessment Roll and Tax List of Real Property in the Town of Bonita Lake, Cass County, Minnesota, for Taxes for the Year 1950.

	In Whose Name Assessed	To Whom Transferred	Description of Property: Subdivision	Sec. or Lot	Town or Block	Rng.	Number of Acres of Land: Acres	100ths	No. School District	Indicate Homestead Yes or No	Indicate Agricultural Yes or No	True and Full Valuations: Land Exclusive of Structures and Improvements	Buildings and Other Structures	Machinery Permanently Attached to Real Estate	Total True and Full Value	Assessed Valuations: Rural: Homestead Up to $4,000 20%	Rural: Over $4,000 and Non-Homestead 33⅓%	All Other: Homestead Up to $4,000 25%	All Other: Over $4,000 Non-Homestead 40%	All Other: Machinery Permanently Attached to Real Estate 33⅓%	Total Assessed Value	Total Assessed Value as Equalized by the Board of Review	Final Equalized Value
												Dollars	Dollars	Dollars	Dollars	Dollars	Dollars	Dollars	Dollars	Dollars	Dollars	Dollars	Dollars
												+15%											
1	Fred J. & Lena Douglas		Ada Pine Beach	19					Uncl	No		24	132		156	53	52	51			44	51	52
	" "											21	111		132			44					
2				20						"		24			24			8			7		8
												21			21			7					
3				21						"		24	132		156	53	52	51			44	51	52
												21	111		132			44					
4				22						"		24			24			8			7		8
												21			21			7					
5	Albert A. & Irene L. Leininger	H. & Lorette A. Johnson		23						"		24	132		156	53	52	51			44	51	52
												21	111		132			44					
6				24						"		24			24			8			7		8
												21			21			7					
7	Ernest E. & Inez Kvarnes Wilkie			25						"		24	144		168	65	56	55			47	55	56
	" " "											21	120		141			47					
8	Arthur L. & Bernadette V. Olson			26						Yes		20	205		225	75	45				38	45	45
												21	170		191		38						
9	" "			27						No		24	72		96	43		32	31				
												21	60		81				27		27	31	32
10	" "			28						"		24			24				8				
												21			21				7		7		8
11																							
12																							
13																							
14																							
15																							
16																							
17																							
18																							
19																							
20																							
												209	817		1026	45	267						
												38	692		892	38	284				272	812	321
												236			1053	45	276						

	Sold for Taxes	Valuations by School Districts as Equalized by Department of Taxation: District No. / Rate ... Mills	District No. / Rate ... Mills	District No. / Rate ... Mills	Tax including State Homestead	State Tax on Non-Homestead	Special Taxes	Total Taxes	Paid	When Paid: Month Day Year	Number of Receipt	March Settlement 1951	June Settlement 1951	Penalty	November Settlement 1951	Penalty	Collections to First Monday in January 1952	Penalty	Delinquent on First Monday in January 1953	Total Delinquent Tax and Penalty	Remarks
		Dollars	Dollars	Dollars	$ cts.	$ cts.	$ cts.	$ cts.				$ cts.	$ cts.	$ cts.	$ cts.	$ cts.	$ cts.	$ cts.	$ cts.	$ cts.	
1		4 31 / 52			7 00 / 1 76	22		7 00 / 1 98	PAID IN FULL	MAY 29 1951			11 98								4.98 Abated
2		4 5 / 8	Abate. #4852 "	"	1 14 / 1 80	04		1 14 / 1 84	PAID IN FULL	MAY 29 1951	7248		1 84								.70 "
3		4 31 / 52	"	"	7 00 / 1 76	22		7 00 / 1 98	PAID IN FULL	MAY 29 1951			11 98		Reg. W. #95472	11 36 / 6-27-51					4.98 "
4		4 5 / 8	"	"	1 14 / 1 80	04		1 14 / 1 84	PAID IN FULL	MAY 29 1951			1 84								.70 "
5		52			11 76	22		11 98	PAID IN FULL	FEB 7 1951	1544	11 98									
6	SOLD FOR TAXES	8			1 80	04		1 84	PAID IN FULL	AUG 1 1951	1245				1 84	37					
7	SOLD FOR TAXES	56			12 66	24		12 90	PAID IN FULL	AUG 1 1951	1245				12 90						
8		31 45			10 18			10 18	PAID IN FULL	JAN 24 1951	389	10 18									
9		32			7 24	14		7 38	PAID IN FULL	JAN 24 1951	389	7 38									
10		8			1 80	04		1 84	PAID IN FULL	JAN 24 1951	389	1 84									
11																					
12																					
13																					
14																					
15																					
16																					
17																					
18																					
19																					
20																					
		31 / 52 / 20 / 236			72 56	1 20		73 76				31 58	276		14 74						11.36

Assessment Roll and Tax List of Real Property in the Town of Pente Sabo, Cass County, Minnesota, for Taxes for the Year 1950.

Form 5C. Blue Earth Division, Minneapolis

In whose name assessed	To whom transferred		Description of property: Subdivision	Sec. or Lot	Town or Block	Rng.	Number of Acres of Land: Acres	Tenths	No. School District	Indicate Homestead by Yes or No	Indicate Agricultural by Yes or No	True and Full Valuations: Land Exclusive of Structures and Improvements (+ 1.98)	Buildings and Other Structures (+ 2.00)	Machinery Permanently Attached to Real Estate	Total True and Full Value	Assessed Valuations: Rural: Homestead Up to $4,000 20%	Rural: Other Homestead Over $4,000 and Non-Homestead 33⅓%	All Other: Homestead Up to $4,000 25%	All Other: Homestead Over $4,000 and Non-Homestead 40%	Machinery Permanently Attached to Real Estate 33⅓%	Total Assessed Value	Total Assessed Value as Equalized by the Board of Review	Final Equalized Value	
												Dollars	Dollars	Dollars	Dollars	Dollars	Dollars	Dollars	Dollars	Dollars	Dollars	Dollars	Dollars	
Rose A. Honig		1	(Lot 9 Sec-3-139-29) Ponto North Shore	1					Unorganized			40	340		380	76	75					76	75	76	1
										Yes		35	285		320	64						64	75		
C. F. Wm. & Gertrude E. Sachse		2		2						No		39	1070		1109		373	799				373	372	373	2
												36	900		936			810							
Omaha Tabounting Club		3		3						"		39	270		309		103	206				103	102	103	3
												26	225		261			87							
Wallace K. & Bessie M. Grouse		4		4						Yes		41	334		375	75	74					75	74	75	4
												36	279		315		63								
Julia V. Matthews		5		5						"		41	239		280	56	55					56	55	56	5
												36	199		235		47								
Chas. A. & Jimmie D. Musselman		6		6						Yes		39	234		273		91	70				91	90	91	6
										No		26	195		221			77							
Oliver D. & Gertrude E. Bartgley	Gertrude E. Bartgley	7		7						Yes		40	390		430	86	85					86	85	86	7
												35	325		360		72								
Thomas R. & Ada Hauck Huston		8		8						No		39	327		366			122	121			122	121	122	8
												26	273		299			103							
Otis E. & M. Fern Sawyer		9		9						"		39			39			13				13		13	9
												26			26			12				12			
Jack & Mabel H. Matthews		10		10						"		39	201		240		80	77				80	77	80	10
												26	168		194			68				68	77		
Frank E. & Emma M. Seeley		11		11						Yes		40	275		315	63	62					63	62	63	11
												35	230		265		53								
Eva L. Hutchinson & Virginia Sleight		12		12						No		39			39			13				13		13	12
												26			26			12				12			
		13																							13
		14																							14
		15																							15
		16																							16
		17																							17
		18																							18
		19																							19
		20																							20
													3690		4119	357	788							
												429	2079		2508	299	671					770	1139	1151	
												475			4165	356	795								

Sold for taxes	Valuations by school districts as equalized by assessment of taxation: District No. ..... Rate ..... Mills	District No. 2 Rate 4.4 Mills	District No. ..... Rate ..... Mills	District No. ..... Rate ..... Mills	District No. ..... Rate ..... Mills	District No. ..... Rate ..... Mills	Tax including State Homestead 4.4 Mills	State Tax on Non-Homestead 4.4 Mills	Special Taxes	Total Taxes	Paid	When Paid: Month	Day	Year	Number of Receipt	March Settlement 1951	June Settlement 1951	Penalty	November Settlement 1951	Penalty	Collections to First Monday in January 1952	Penalty	Delinquent on First Monday in January 1952	Total Delinquent Tax and Penalty	Remarks	
	Dollars	Dollars	Dollars	Dollars	Dollars	Dollars	$ cts.	$ cts.	$ cts.	$ cts.						$ cts.	$ cts.	$ cts.	$ cts.	$ cts.	$ cts.	$ cts.	$ cts.	$ cts.		
	21 76						1.64			1.64	PAID IN FULL	APR	24	1951	4694		1.64									
											2nd Half Paid	OCT	22	1951	13511											
	37.3						7.76	1.64		8.40	1st Half Paid	MAY	31	1951	7267		4.20		4.20							
	10.3						2.16	.46		2.22	PAID IN FULL	MAY	31	1951	7243		2.22									
	21 75						1.64			1.64													1.64	1.742		
	21 56						1.12			1.12													1.12	1.200		
	9.1						1.92	.40		1.92	PAID IN FULL	APR	24	1951	4709		1.92									
	21 86						1.86			1.86	PAID IN FULL	MAY	2	1951	5837		1.86									
	12.2						2.56	.54		2.60	PAID IN FULL	APR	23	1951	4665		2.60								Chas. Musselman	
	13						.27	.06		.28	PAID IN FULL	MAY	31	1951	7241		.28									
	8.0						1.68	.36		1.72	PAID IN FULL	APR	24	1951	4695		1.72									
	21 63						1.30			1.30	PAID IN FULL	APR	24	1951	4712		1.30									
	13						.27	.06		.28	PAID IN FULL	MAY	14	1951	6204		.28									
							24.30	3.52		24.56							17.50		4.02				2.76			

Form 3C

Assessment Roll and Tax List of Real Property in the Town of Pente Lake, Cass County, Minnesota, for Taxes for the Year 1950.

	In Whose Name Assessed	To Whom Transferred	Description of Property: Subdivision	Sec. or Lot	Town or Block	Rng.	Number of Acres of Land: Acres	100ths	Sch. District	Indicate Homestead Yes or No	Indicate Agricultural Yes or No	True and Full Valuations: Land Exclusive of Structures and Improvements	Buildings and Other Structures	Machinery Permanently Attached to Real Estate	Total True and Full Value	Assessed Valuations: Rural: Homestead Up to $4,000 20%	Rural: Over $4,000 and Non-Homestead 33⅓%	All Other: Homestead Up to $4,000 25%	All Other: Over $4,000 and Non-Homestead 40%	Machinery Permanently Attached to Real Estate 33⅓%	Total Assessed Value	Total Assessed Value as Equalized by the Board of Review	Final Equalized Value
			Snodgrass 1st Addn to East Shore																				
1	Oliver & Vivian Hobe		1						Uni	Yes		56	400	Imp'd	456		177	150					177
2	Glen J. & Rosetta E. Snodgrass		2									50	352	Vg	402		179	134			134	150	
										No		no value — public road											
3	Ben & Lyla Anaday		3							Yes		56	421		477		157	157			157	157	157
4	Robert & Dorothy Osborne		4							"		50	352		402			134			134	150	
												56	343	Imp'd	399		133	133			133	150	
												50	250	Vg	44	300	158	100			100	150	158
5																							
6																							
7																							
8																							
9																							
10																							
11																							
12																							
13																							
14																							
15																							
16																							
17																							
18																							
19																							
20																							
												150	1320		1470		490						490
												168	1101		1269		417				368	417	496
															1438		496						

Cass County, Minnesota, for Taxes for the Year 1950. 57

	Sold for Taxes	Valuations by School Districts as Equalized by Department of Taxation: District No. ..... Rate ..... Mills	District No. ..... Rate ..... Mills	District No. ..... Rate ..... Mills	District No. ..... Rate ..... Mills	District No. ..... Rate ..... Mills	District No. ..... Rate ..... Mills	Tax including State Homestead	State Tax on Non-Homestead	Special Taxes	Total Taxes		Paid	When Paid: Month Day Year	Number of Receipt	March Settlement 1951	June Settlement 1951	Penalty	November Settlement 1951	Penalty	Collections to First Monday in January 1952	Penalty	Delinquent on First Monday in January 1952	Total Delinquent Tax and Penalty	Remarks
		Dollars	Dollars	Dollars	Dollars	Dollars	Dollars	$ cts.	$ cts.	$ cts.	$ cts.					$ cts.	$ cts.	$ cts.	$ cts.	$ cts.	$ cts.	$ cts.	$ cts.	$ cts.	
1		179						37.80	71 34		38.58		Balance Paid	DEC 13 1951	6660										
2	SOLD FOR TAXES											1	Tax Paid	MAY 2 1951	5848		19.79				19.79	100			from due 535
												2													
3		159						33.58	70		34.28	3	PAID IN FULL	MAY 23 1951	6737		34.28								
4		158						33.36	70		34.06	4	PAID IN FULL	APR 27 1951	6070				34.06	68					
5												5													
6												6													
7												7													
8												8													
9												9													
10												10													
11												11													
12												12													
13												13													
14												14													
15												15													
16												16													
17												17													
18												18													
19												19													
20												20													
		337	2421					1.0474	218		1.0692						54.07		34.06		18.79				

Form 5C. Blue Earth Publishing, Minneapolis

Assessment Roll and Tax List of Real Property in the ..... of ..... , Cass County, Minnesota, for Taxes for the Year 1950.

	In Whose Name Assessed	To Whom Transferred	Description of Property: Subdivision	Sec. or Lot	Town or Block	Rng.	Number of Acres of Land: Acres	Tenths	No. School District	Indicate Homestead for Yes or No	Indicate Agricultural for Yes or No	True and Full Valuations: Land Exclusive of Structures and Improvements (Dollars)	Buildings and Other Structures (Dollars)	Machinery Permanently Attached to Real Estate (Dollars)	Total True and Full Value (Dollars)	Assessed Valuations, Rural: Homestead Up to $4,000 20% (Dollars)	Over $4,000 and Non-Homestead 33⅓% (Dollars)	All Other: Homestead 25% (Dollars)	Over $4,000 and Non-Homestead 40% (Dollars)	Machinery Permanently Attached to Real Estate 33⅓% (Dollars)	Total Assessed Value (Dollars)	Total Assessed Value as Equalized by the Board of Review (Dollars)	Final Equalized Value (Dollars)
1																							
2																							
3																							
4																							
5																							
6																							
7																							
8																							
9																							
10																							
11																							
12																							
13																							
14																							
15																							
16																							
17																							
18																							
19																							
20			Grand Total									74911 63804 / 82569 53154	138715 15089 21090 / 120065 14171 19070 / 146570 16063 22019							33142 36179 / 33241 33242	98062		

	Sold for Taxes	Valuations at School Districts as Equalized by the Board of Assessment of Taxation: District No. ..... Rate ..... Mills	District No. ..... Rate ..... Mills	District No. ..... Rate ..... Mills	District No. ..... Rate ..... Mills	District No. ..... Rate ..... Mills	District No. ..... Rate ..... Mills	Tax including State Homestead ..... Mills	State Tax on Non-Homestead ..... Mills	Special Taxes	Total Taxes		Paid	When Paid	Number of Receipt	March Settlement 1951	June Settlement 1951	Penalty	November Settlement 1951	Penalty	Collections to First Monday in January 1952	Penalty	Delinquent on First Monday in January 1952	Total Delinquent Tax and Penalty	Remarks
		Dollars	Dollars	Dollars	Dollars	Dollars	Dollars	$ cts.	$ cts.	$ cts.	$ cts.			Month Day Year		$ cts.	$ cts.	$ cts.	$ cts.	$ cts.	$ cts.	$ cts.	$ cts.	$ cts.	
1												1													
2												2													
3												3													
4			Al 139330 21 80				16063					4													
5			NA 136570 8061				22019					5													
6			Toledo 27691 10491				38182					6													
7								a 5826 28				7													
8								NA 2372 18 9718			82564	8													
9												9													
10												10													
11												11													
12												12													
13												13													
14												14													
15												15													
16												16													
17												17													
18												18													
19												19													
20												20													

Total 70989

State Aids
Tax Relief 1402

FOR SC

Assessment Roll and Tax List of Real Property in the ..... of ....., Cass County, Minnesota, for Taxes for the Year 1950.

	IN WHOSE NAME ASSESSED	TO WHOM TRANSFERRED		DESCRIPTION OF PROPERTY: SUBDIVISION	Sec. or Lot	Town or Block	Reg.	Number of Acres of Land: Acres	100ths	No. School District	Indicate Homestead Tax or No	Indicate Veterans Homestead Tax or No	TRUE AND FULL VALUATIONS: LAND Exclusive of Structures and Improvements	BUILDINGS and Other Structures	MACHINERY Permanently Attached to Real Estate	TOTAL True and Full Value	ASSESSED VALUATIONS: RURAL: Homestead Up to $4,000 20%	RURAL: Over $4,000 and Non-Homestead 33⅓%	ALL OTHER: Homestead Up to $4,000 25%	ALL OTHER: Over $4,000 and Non-Homestead 40%	MACHINERY Permanently Attached to Real Estate 33⅓%	TOTAL ASSESSED VALUE	Total Assessed Value as Equalized by the Board of Review	FINAL EQUALIZED VALUE
													Dollars	Dollars	Dollars	Dollars	Dollars	Dollars	Dollars	Dollars	Dollars	Dollars	Dollars	Dollars
	Glenn J. & Rosella B. Snodgrass		1		1																			
	"	"	2		2																			
	"	"	3		3																			
	Henry J. & Lorraine Peake		4		4																			
	Glenn J. & Rosella B. Snodgrass		5		5																			
	"	"	6		6																			
	"	"	7		7																			
	"	"	8		8																			
	"	"	9		9																			
	"	"	10		10																			
	"	"	11		11																			
	"	"	12	Reserve Lot	a	(Cabin)																		
			13																					
			14																					
			15																					
			16																					
			17																					
			18																					
			19																					
			20																					

	SOLD FOR TAXES	VALUATIONS BY SCHOOL DISTRICTS AS EQUALIZED BY DEPARTMENT OF TAXATION: District No. ..... Rate ..... Mills	District No. ..... Rate ..... Mills	District No. ..... Rate ..... Mills	District No. ..... Rate ..... Mills	District No. ..... Rate ..... Mills	District No. ..... Rate ..... Mills	Tax including State Homestead ..... Mills	State Tax on Non-Homestead ..... Mills	SPECIAL TAXES	TOTAL TAXES		PAID	WHEN PAID	Number of Receipt	March Settlement 1951	June Settlement 1951	Penalty	November Settlement 1951	Penalty	Collections to First Monday in January 1952	Penalty	Delinquent on First Monday in January 1952	Total Delinquent Tax and Penalty	REMARKS
		Dollars	Dollars	Dollars	Dollars	Dollars	Dollars	$ cts.	$ cts.	$ cts.	$ cts.			Month Day Year		$ cts.	$ cts.	$ cts.	$ cts.	$ cts.	$ cts.	$ cts.	$ cts.	$ cts.	
1												1													
2												2													
3												3													
4												4													
5												5													
6												6													
7												7													
8												8													
9												9													
10												10													
11												11													
12												12													
13												13													
14												14													
15												15													
16												16													
17												17													
18												18													
19												19													
20												20													

Assessment Roll and Tax List of Real Property in the ..... of .....,

Form 5C—20,000 10-19 Printed, Springfield

In Whose Name Assessed	To Whom Transferred	Description of Property: Subdivision	Sec. or Lot	Town or Block	Rng.	Number of Acres of Land: Acres	Number of Acres of Land: Hdths	Sch. School District	Indicate Homestead Tax or No	Indicate Agricultural Tax or No	True and Full Valuations: Land Exclusive of Structures and Improvements (Dollars)	Buildings and Other Structures (Dollars)	Machinery Permanently Attached to Real Estate (Dollars)	Total True and Full Value (Dollars)	Assessed Valuations: Rural: Homestead Up to $4,000 20% (Dollars)	Rural: Over $4,000 and Non-Homestead 33⅓% (Dollars)	All Other: Homestead Up to $4,000 25% (Dollars)	All Other: Over $4,000 and Non-Homestead 40% (Dollars)	Machinery Permanently Attached to Real Estate 33⅓% (Dollars)	Total Assessed Value (Dollars)	Total Assessed Value as Equalized by the Board of Review (Dollars)	Final Equalized Value (Dollars)
		LESHER'S LAKE ADA PARK																				
Clarence R. Lesher	Herman Muller		1																			
"	"		2																			
Clarence R. Lesher			3																			
+ Charles R. & Ella Lee Emmert			4																			
Clarence R. Lesher			5																			
"			6																			
"			7																			
"		Reserve Lot	A																			
			9																			
			10																			
			11																			
			12																			
			13																			
			14																			
			15																			
			16																			
			17																			
			18																			
			19																			
			20																			

Tabular Statement