ASSESSMENT & TAX LIST - 1960

Ponto Lake

Form 1

DIRECTIONS TO ASSESSOR

OFFICE OF COUNTY AUDITOR,

To_____ County, Minn., _____ 1960.

Assessor of the _____ of _____

of _____

The real and personal property assessment books for _____ for the year 1960, are hereby delivered to you. The list of real estate contains all descriptions subject to taxation, so far as the same have come to my knowledge from any source, and you are directed to assess all property and make a return thereof as required by the laws of the State of Minnesota prescribing the duties of the assessor. A form of the return to be signed by you is appended in this book.

_____ *County Auditor*

Extracts from Laws Relating to the Listing of Personal Property

Section Numbers refer to Minnesota Statutes

Sec. 272.01. **PROPERTY SUBJECT TO TAXATION.** All real and personal property in this state, and all personal property of persons residing therein, * * * is taxable, except such as is by law exempt from taxation.

WHEN LISTED AND ASSESSED

Sec. 273.01 * * * Personal Property shall be listed and assessed annually with reference to its value on May 1, and if acquired on that day, shall be listed by or for the person acquiring it.

Sec. 273.02. **By whom listed.** Personal Property shall be listed in the manner following:

1. Every person of full age and sound mind, being a resident of this state, shall list all of his *** personal property.

2. He shall also list separately, and in the name of his principal, the property of any minor, idiot or insane person, committed to, or otherwise controlled by him as agent or attorney, or otherwise.

3. The property of a minor, child or insane person shall be listed by his guardian, or by the person having such property in charge.

4. The property of a person for whose benefit it is held in trust, by the trustee, or of the estate of a deceased person, by the executor or administrator.

5. The property of a corporation whose assets are in the hands of a receiver, by such receiver.

6. The property of a body politic or corporate, by the proper agent or officer thereof.

7. The property of a firm or company, by a partner or agent thereof.

8. The property of manufacturers and others in the hands of an agent, shall be listed in the name of his principal, as aforesaid.

Sec. 273.03. **Where listed.** Except as otherwise in this chapter provided, personal property shall be listed and assessed in the county, town, or district where it is at the present or usual place of business or residence.

Sec. 273.31. **Certain personal property where listed.** All household goods and furniture, including musical instruments, jewelry, and other property used by the owner for personal and domestic purposes, or for the furnishing or equipping of his dwelling, house, or residence, shall be listed and assessed in the district where the same is usually kept.

Sec. 273.39. **Merchants and manufacturers.** The personal property belonging to any merchant or a manufacturer shall be listed in such town or district where his business is carried on. ***

Sec. 273.40. **Farm implements and merchandise.** When the owner of livestock or other property is not resident, or when the owner of realty therein, the same shall be properly connected with a farm does not reside upon the farm, the same shall be assessed in the town or district in which it is situated. If the farm is situated in several towns or districts, it shall be listed and assessed in the town or district in which the principal place of business of such farm is located.

Sec. 273.32. **Exemption, when claimed.** All elevators and warehouses, with the machinery and other personal property used in the operation and equipment thereof which are not in good faith owned and actually and exclusively controlled by such company, shall be listed and assessed as personal property in the town or district where situated.

Sec. 273.33. **Pipeline Companies. Subdivision 1.** Personal property natural gas, gasoline, or other petroleum products *** shall be listed and assessed in the county, town, or district where the same is usually kept.

Subdivision 2. The personal property, consisting of the pipeline systems and other property connected therewith, of pipeline companies and others engaged in the exclusive business of transporting natural gas, gasoline or other petroleum or business of transporting or selling electric power, shall be assessed as provided herein. This subdivision shall not apply to the Commissioner of Taxes, who transported through the pipelines in the assessment of the property, or the proceeds thereof, shall be taken into account in fixing the rate of tax to consumers at retail for use in the business of distributing thereof to supply natural gas or other petroleum used by the owner or consumer, or for the generation of electric power, shall be listed before the fifteenth day of November, the commissioner shall certify to the auditor of each county in which such pipeline or property is located, such company in each district in which such

Sec. 273.35. **Gas and Water Companies.** The personal property of gas and other companies shall be listed and assessed in the town or district where located, without regard to the residence of the principal or other place of business of the company may be located.

Sec. 273.36. **Electric Light and Power Companies** to be assessed power companies having a fixed situs property of electric light and power companies having a fixed situs property of electric light and in this state shall be listed and assessed in the city, village or borough where located, and other individuals engaged in electric light and power companies, and other individuals engaged in exclusive supplying electric light and power, having a fixed situs shall be listed and assessed in the district where situated, provided.

Subdivision 2. All transmission and distribution lines, and equipment thereof, having a fixed situs outside the corporate limits of villages, towns, and boroughs, owned distribution lines taxed as provided in section 273.37 shall be listed and assessed in the town or district where situated, and not the place to others. On or before the fifteenth day of November, the commissioner shall certify to the auditor of each county in which such property is located, such property in each district in which such

Sec. 273.37. **Electric Light and Power Companies and others supplying electric power; place of listing and assessment of personal property with cities outside corporate limits of Villages.** Electric light and power companies, and other individuals engaged in electric light and power, having a fixed situs outside the corporate limits of villages, towns, and boroughs, owned distribution lines taxed as provided in section 273.37 shall be listed and assessed in the district where situated, provided.

Subdivision 2. All transmission and distribution lines, and equipment thereof, having a fixed situs outside the corporate limits of villages, towns, and boroughs, owned distribution lines taxed as provided in section 273.37 shall be listed and assessed in the town or district where situated, and not the place to others. On or before the fifteenth day of November, the commissioner shall certify to the auditor of each county in which such property is located, such property in each district in which such

Sec. 273.38. **Merchants, Conditions.** Every merchant required to list his property shall state also the place of his residence, if a resident of a town, or a merchant. No peddler shall be required to list for taxation any property the product of this state, nor the value of any property consigned to him from any other place for the sole purpose of being stored or forwarded, or which has no interest in such property, and derives no profit from its sale.

Sec. 273.24. **Manufacturers.** Every manufacturer required to list his property shall state the place of his residence, if a resident of a town, or otherwise held for the purpose of all articles purchased, received, or in process of manufacturing, consumed, or manufactured, or otherwise held for the purpose of all articles purchased, received, or in process of manufacturing, consumed, or manufactured; establishment of any kind shall list, as a manufacturer's stock, the value of all engines, machinery, tools, and other fixtures as have been considered real estate, and such process, except such fixtures as have

Sec. 273.44. **Estates of decedents.** The personal property of the estate of a deceased person shall be listed and assessed at the place of listing at the time of his death.

Sec. 273.45. **Persons under disabilities.** The personal property of a minor under guardianship shall be listed and assessed at the place of residence of the ward or other person under guardianship, where the ward resides.

Sec. 273.46. **Assignees and receivers.** Personal property in the hands of an assignee or receiver shall be listed and assessed at the place of listing before his appointment.

Sec. 273.47. **Property moved between May and July.** The owner of any personal property remaining from one county, town, or district to another, or from one state to another, or from abroad to either in this state from another state between said dates shall list the property in the county, town, or district in which it resides, unless he shall make it appear to the assessor that he is held for tax of the current year on the property in another place.

Sec. 273.48. **Where listed in case of death.** In case of doubt as to the proper place of listing and assessing shall be determined by the board of tax, in this chapter provided, if between places in different counties, by the place for listing and assessing shall be determined by the county auditors of such counties, and if between places in different counties, by the Commissioner of Taxation.

Sec. 273.25. **Lists to be certified.** Every person required to list under this section shall make out and deliver to the assessor, upon demand, or if no demand is made, then within ten days, a verified statement of all personal property owned by him, or held by him as agent, or in which he has an interest, or otherwise in like manner of all personal property in his possession or under his control which *** he is required to list for taxation, or which he is required to assess as executor, trustee, administrator, receiver, accounting officer, partner, factor, or in any other capacity ***.

Sec. 273.65. **Examination under oath.** Whenever the assessor shall form an opinion that the person listing property for himself, or for any other person, or any officer of a corporation, has not listed fairly and completely (as thereof, he may examine such person on oath, fairly regard to the amount of the property he is required to list, and if such person shall refuse to be so examined, or shall not within ten days (not the property of such person or his principal according to his best judgment and information.

Section 273.66. **Failure to obtain list.** In case of failure to obtain a list of personal property, the assessor shall ascertain the amount of property of the full and true value thereof, the same at such amount as he believes to be the true value thereof. Where required, he shall sign and deliver to the person assessed a copy of the statement of the valuation of the property so listed.

Sec. 273.09. **Assessor may enter dwellings, etc.** Any officer authorized by law to perform assessments, may, when necessary to the proper performance of his duties, enter any dwelling, house, building, or structure, and view the same and the property therein.

Sec. 609.05. **False statement regarding loan.** Every person who, in making any statement, oral or written, which is required by law, or which is made for the purpose of obtaining a loan, or for any purpose of assessment, who shall willfully make any statement relating any fact or matter which he knows to be false, shall be guilty of a gross misdemeanor.

Section 273.13. **Classification of property—Subdivision 1.** Here classified, and not subject to any gross earnings or in a general property tax classified for purpose of taxation as provided in this section.

Subdivision 2. Class 1. Iron ore whether mined or unmined shall constitute Class one and shall be valued and assessed at fifty (50) per cent of the full and true value thereof.

Class 1a. All direct products of the blast and open hearth furnaces that are utilized in the production of pig iron, shall be valued and assessed at 25 per cent of the full and true value thereof.

Subdivision 3. Class 2. All household goods and furniture, including clocks, musical instruments, sewing machines, and other personal chattels of the family and all personal property actually used for the furnishing or equipment of the family residence, or for the furnishing or equipment of the family residence, shall constitute class two and shall be valued and assessed at 25 per cent of the full and true value thereof.

Subdivision 4. Class 3. All agricultural products, except as provided by class three, shall constitute class three and shall be valued and assessed at twenty (20) per cent of the full and true value thereof.

Subdivision 5. Class 3a. All agricultural products in the hands of the producer shall be valued and assessed at twenty (20) per cent of the full and true value thereof. All agricultural products in the hands of the producer shall be exempt from taxation.

Subdivision 6. Class 3b. Livestock, poultry, all horses, mules and asses used exclusively for agricultural purposes, and all domestic animals, pursuant shall constitute class three and shall be valued and assessed at 20 per cent of the full and true value thereof.

Subdivision 7. Class 4. All property not included in the preceding classes shall constitute class four and shall be valued and assessed at fifty (50) per cent of the full and true value thereof.

Minnesota Statutes, Section 270.07. The commissioner of taxation shall prescribe the form of all blanks and books required under this chapter . . .

Minnesota Statutes, Section 273.03. The county auditor shall annually provide the necessary assessment books and blanks at the expense of the county, for and to correspond with each assessment district. He shall make out, in the real property assessment book, complete lists of all lands or lots subject to taxation, showing the names of the owners, if to him known; and, if unknown, so stated opposite each tract or lot, the number of acres, and the lots or parts of lots or blocks included in each description of property.***

Minnesota Statutes, Section 273.04. The assessors and at least one member of each local board of review shall meet at the office of the county auditor on a day to be fixed by the commissioner of taxation for the purpose of receiving instructions as to their duties under the laws of the state. Each assessor attending such meetings shall receive as compensation for such service the sum of $7.50 per day for each day necessarily consumed in attending such meeting, and mileage at the rate of seven cents per mile, and each board of review member the sum of $6.00 per day and mileage at the rate of five cents per mile for each mile necessarily traveled in going from his home to and returning from the county seat, to be computed by the usually traveled route, and paid out of the county treasury upon the warrant of the county auditor.

The forms in this book are prescribed for the 1960 assessment by JOSEPH M. ROBERTSON, Commissioner of Taxation

Real Estate

INDEX TO SECTIONS

SECTION	PAGE
Sec. 1	
" 2	
" 3	
" 4	
" 5	
" 6	
" 7	
" 8	
" 9	
" 10	
" 11	
" 12	
" 13	
" 14	
" 15	
" 16	
" 17	
" 18	
" 19	
" 20	
" 21	
" 22	
" 23	
" 24	
" 25	
" 26	
" 27	
" 28	
" 29	
" 30	
" 31	
" 32	
" 33	
" 34	
" 35	
" 36	

For Convenience of Auditor in Showing Boundaries of School Districts

Township No. 139 *Range No.* 29 *Mer. P. M.*

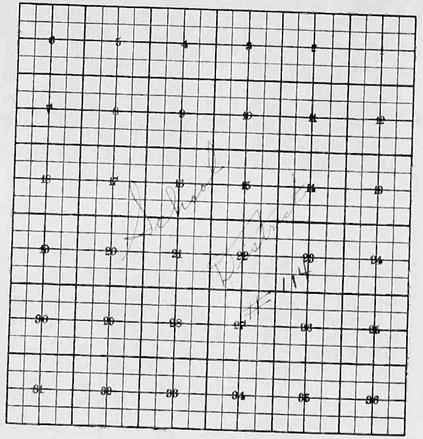

Returns Showing Grain Received in or Handled by Elevators, Warehouses and Mills in the ..... of ..... in the County of ..... for the Year Ending May 1, 1960.

HOLLENBECK CO., MINNEAPOLIS

NAMES OF OWNERS	ADDRESS	Bushels of Wheat	Bushels of Soy Beans	Bushels of Flax	Total No. of Bushels of Wheat, Soy Beans and Flax	★ Tax of ½ Mill Per Bushel		Bushels of Corn	Bushels of Barley	Bushels of Rye	Bushels of Oats	Bushels of Buckwheat	Bushels of all Other Grains	Total No. Bushels Corn, Barley, Rye, Oats, Buckwheat and all Other Grains	★ Tax of ½ Mill Per Bushel		★ Total Tax		REMARKS
						Dollars	Cts.								Dollars	Cts.	Dollars	Cts.	

Note ★ Assessors will not fill these Columns

Real Estate | Poll Tax | Dog Tax | Pitch | Dep. Sales Bonds | Part of Bonds | Bonds | Bonds |

SUMMARY OF TAX COLLECTION

Original Levy	$ 17529.12	
Additions	$ 53.74	
		$ 17582.86
Abatements		$ 298.80
		$ 17284.06

COLLECTIONS

March Settlement	$ 2861.83	
June Settlement	$ 10804.98	
November Settlement	$ 2090.73	
January Settlement	$ 2.96	$ 15760.50
		$
Over Collected	$ 22.71	
Under Collected	$	
Delinquent	$ 496.27	$ 523.56
Total		$ 17284.06

TABULAR SCHEDULE OF VALUATIONS, RATES AND TAXES

LEVIED IN THE Town OF Cento Lake

COUNTY OF CASS, STATE OF MINNESOTA

School District No.	Agricultural Lands (Dollars)	Non-Agricultural Lands (Dollars)	Personal Property (Dollars)	Total Value of all Property except Money and Credits (Dollars)	Rate of State Taxes: Total Rate of State Tax (Mills)	Rate of County Taxes: Rev. (Mills)	R. & B. (Mills)	Welfare (Mills)	Bonds and Int. (Mills)	PERA (Mills)	Civil Def. (Mills)	Total Rate of County Tax (Mills)	Rate of Town Taxes: Rev. (Mills)	R. & B. (Mills)	Dr'g Tax (Mills)	State Loan (Mills)	Fire (Mills)				Total Rate of Town Tax (Mills)	Rate of: Local 1 Mill (Mills)	Special (Mills)	State Loan (Mills)	Deficiency (Mills)	Tuition (Mills)	Transportation (Mills)	C.O. (Mills)	P.S.R.A. (Mills)
114	39,700	16,538	4 5043	69,239	H. 6.84	33.3	20.	58.04		5.63	.23	121.7	5.06	9.			5.				19.96	25.	39.88				24.38	3.98	
			NR 7958																			50.	39.88				24.38	3.98	
					N.H. 70 / 13.85			C. House 2. R&B Bldg 2. Agric. Aden 1.5																					

O.B. excluding State Rate

School District No.	Assessed Value Homestead: Rural	All Other	Personal Property	Total
Homestead	17,058	2478		19,536
Non-Homestead	33,044	3658	13,001	49,703
Total	50,102	6136	13,001	69,239

Est. 7572
Other 5429

School District No.	School Taxes: Total Rate of Sch'l Tax (Mills)	Total Rate of all Taxes (Mills)	Taxes Levied — Local 1 Mill and Special School Taxes by Districts: Local 1 Mill	Special	State Loan	Def.	C.O.	PERA		Total School Taxes	All Other Taxes: Funds	Rate	Amounts
114	93.21	240.81		11 18.57		1784.35	1090.03	176.73		4170.68	State—Non-Homestead,		295.08
	118.21	265.81		1224.80		976.90	597.21	96.76		2895.67	State—Homestead,		421.87
				2343.37		2761.25	1688.04	273.49		7066.15			
H	233.97										County Revenue,		2305.66
NR	255.97										County Road and Bridge,		1384.78
											County Welfare,		4018.60
											Bonds and Interest		
											PERA		387.80
											Civil Defense		15.92
											Town Revenue,		350.35
											Town Road and Bridge,		623.15
											Town Drag,		
											Town State Loan.		
						C. House		138.47			Hse		346.20
						R&B Bldg		138.47					1319.70
						Agric. Loan		34.62					
								846.32					
											School Local 1 Mill,		
											School Special,		2343.37
											School State Loan,		
											Deficiency		2761.25
											Tuition		
											Transportation		
											C.O.		1688.04
											PERA		273.49
													7066.15
													17529.12

Total Taxes Real Estate 14,212.96
Pers. Prop. 3316.16
Total 17529.12

Total Levy, $ 17,529.12

Total Number of Acres 12,351.93

State of Minnesota, } ss.
COUNTY OF CASS

I, R. C. Nelson, Auditor of said County and State aforesaid, do hereby certify that the foregoing is a true and correct Schedule, showing the valuation of all the taxable property, in the Town of Cento Lake in said County, the several rates of Taxation and Totals of the several Tax Funds levied thereon for the year A. D. 196 0.

Witness my hand and official seal, this 13th day of January A. D. 196 1

SEAL

R. C. Nelson
County Auditor
By Helen Bellew Deputy

COLLECTIONS OF TAXES OF 196 Town OF Pente Lac, CASS COUNTY, MINNESOTA

FUNDS	MARCH SETTLEMENT 196	JUNE SETTLEMENT 196	NOV. SETTLEMENT 196	Amount Collected from Nov. 16 to First Monday in Jan. 19	BEDUCTIONS	Total Reductions and Collected	BALANCE UNCOLLECTED	ADDITIONS	Total Uncollected to First Monday in January, 19
State—Non-Homestead,	32 39	204 07	48 18	08					
State—Homestead,	85 12	21 29	80 00	08					
County Revenue,	371 62	1 142 32	408 37	40					
County Road and Bridge,	223 19	854 73	245 39	24					
County Welfare,	647 71	2 470 42	712 12	69					
~~County Bond and Interest~~, OEAA	62 72	240 61	69 08	07					
Cash Dispense	2 57	9 73	2 82	01					
Co. Nurse	22 32	85 47	24 54	02					
H. & S. Bldg.	22 32	85 47	24 54	02					
Town Revenue,	56 47	216 22	62 08	06					
Town Road and Bridge,	100 44	384 63	110 42	11					
Town Drag,									
Town State Loan,									
Fire	55 81	213 68	64 35	06					
School Local 1 Mill,									
School Special,	461 51	1 384 02	398 59	30					
School State Loan;									
Deficiency	445 07	1 704 32	489 31	48					
Tuition									
Transportation									
C. O.	272 09	1 041 92	299 13	29					
OEAA	44 09	168 81	48 47	05					
Agricultural	5 58	21 37	6 14						
	2 586 18	10 834 93	3 109 73	296					

		LOCAL 1 MILL	SPECIAL	STATE LOAN	Deficiency	C.O.	OEAA				TOTALS
MARCH SETTLEMENT	School District No.										
	114-a		96 51		153 94	94 11	158 25				505 81
	114-7a		365 00		291 13	177 98	278 4				862 95
	Totals		461 51		445 07	272 09	44 09				1 23 76
JUNE SETTLEMENT	School District No.										
	114-a		752 81		1 200 87	734 14	118 94				2 806 76
	114-7a		631 21		503 45	307 78	49 87				1 492 31
	Totals		1 384 02		1 704 32	1 041 92	168 81				4 299 07
NOVEMBER SETTLEMENT	School District No.										
	114 a		214 88		342 78	209 55	33 95				801 16
	114 7a		183 71		146 53	89 58	14 52				434 34
	Totals		398 59		489 31	299 13	48 47				1 235 50
NOVEMBER to JANUARY	School District No.										
	114 a		30		48	29	05				1 12
	Totals		30		48	29	05				1 12
ADDITIONS	School District No.										
	Totals										
REDUCTIONS	School District No.										
	Totals										

Assessment Roll and Tax List of Real Property in the Town of Pente Lake Cass County, Minnesota, for Taxes for the for the Year 1960.

Form 5-D MILLER-DAVIS CO., MINNEAPOLIS

* Indicate Type of Property: R-Residential, C-Commercial, I-Industrial, U-Utility, F-Farm, L-Lakeshore, T-Timber, M-Mineral

| | | DESCRIPTION OF PROPERTY | | |

Assessment Roll and Tax List of Real Property in the Town of Pente Lake, Cass County, Minnesota, for Taxes for the Year 1960.

Form M.D. MILLER-DAVIS COMMUNICAPOLIS

* Indicate Type of Property: R-Residential, C-Commercial, I-Industrial, U-Utility, F-Farm, L-Lakeshore, T-Timber, M-Mineral

	In Whose Name Assessed		Description of Property: Subdivision	Sec. or Lot	Town or Block	Rng.	Number of Acres of Land (Acres 100ths)	No. School District	Indicate Homestead Yes or No	Agr. Homestead Yes or No	Indicate Type of Property	True and Full Valuations: Land Exclusive of Structures and Improvements	Buildings and Other Structures	Machinery Permanently Attached to Real Estate	Total True and Full Value	Assessed Valuations: Rural: Homestead Up to $1,000 20%	Rural: Over $1,000 and Not Over $2,000 Homestead 33⅓%	All Other: Timber Land Class 2a 20%	All Other: Homestead Up to $1,000 25%	All Other: Over $1,000 and Not Over $2,000 Homestead 40%	All Other: Permanently Attached to Real Estate 33⅓%	All Other: Seasonal and Recreational Cabins 33⅓%	Total Assessed Value	Total Assessed Value as Equalized by the Board of Review	Final Equalized Value
							Acres					Dollars	Dollars	Dollars	Dollars	Dollars	Dollars	Dollars	Dollars	Dollars	Dollars	Dollars	Dollars	Dollars	Dollars
	Theodore O. & Alice E. Sommler	1	NE¼ of NE¼	2	43	24	35.75	114	yes	yes	T	160			160	32							32		
	" " "	2	NE¼ of NE¼				35.25		yes	yes	T	160			160	32							32		
	" " "	3	SW¼ of NE¼				40		yes	yes	T	130			130	26							26		
	" " "	4	SE¼ of NE¼				40		yes	yes	T	160			160	32							32		
		5																							
	" " "	6	NW¼ of NW¼				34.25		yes	yes	T	275			275	55							55		
	" " "	7	NW¼ of NW¼				34.25		yes	yes	T	255			255	51							51		
	" " "	8	SW¼ of NW¼				40		yes	yes	F	400			400	80							80		
	" " "	9	SE¼ of NW¼				40		yes	yes	F	345	462 385		807 730	161 146							161 146		
		10																							
	Chester W. & Lucille M. Siltman	11	NE¼ of SW¼				40		yes	yes	F	115			115	23							23		
	Nathaniel C. & Gunhild J. Hofstad	12	NW¼ of SW¼				40		yes	yes	F	190	408 340		598 530	120 106							120 106		
	Chester W. & Lucille M. Siltman	13	SW¼ of SW¼ (see 2.316 Links) (of 2.316 Links)				37		yes	yes	F	170	384 320		554 490	111 98							111 98		
	" " "	14	SE¼ of SW¼				40		yes	yes	F	200			200	40							40		
	Henry C. & Myrtle B. Poelter	15	2.316 Links of W. 316 Links of SW¼ of Lot 4				1		yes	No	R	25	198 165		223 190	44 38							44 38		
	Theodore O. & Alice E. Sommler	16	NE¼ of NE¼ Govt Lot 3				44.15		yes	yes	T	220			220	44							44		
	" " "	17	NW¼ of NW¼ Govt Lot 4				38.40		yes	yes	T	180			180	36							36		
	Chester W. & Lucille M. Siltman	18	SW¼ of NW¼ Govt Lots 5				41.05		yes	yes	F	190			190	38							38		
		19	SE¼ of NW¼																						
		20																							
							583.60					3877	1462 1462		4385 4627	877 925							877 925		

	Sold for Taxes	Valuations by School Districts as Equalized by Department of Taxation: District No. 114 Rate 24 Mills	Tax Imposing Statement	State Tax on Non-Homestead	Special Taxes	Special Taxes	Total Taxes	Paid	When Paid: Month Day Year	Number of Receipt	March Settlement 1961	June Settlement 1961	Penalty	November Settlement 1961	Penalty	Collections to First Monday in January 1962	Penalty	Delinquent on First Monday in January 1962	Total Delinquent Tax and Penalty	Remarks
		Dollars	$ cts.	$ cts.	$ cts.	$ cts.	$ cts.				$ cts.	$ cts.	$ cts.	$ cts.	$ cts.	$ cts.	$ cts.	$ cts.	$ cts.	
1	Sold for Taxes	32	7.70				7.70	2nd HALF PAID	OCT 18 1961											
2	Sold for Taxes	32	7.70				7.70	2nd HALF PAID	OCT 18 1961											
3	Sold for Taxes	26	6.26				6.26	2nd HALF PAID	OCT 18 1961	18055 17483		14.68		14.68						
4	Sold for Taxes	32	7.70				7.70	2nd HALF PAID	OCT 18 1961											
5																				
6	Sold for Taxes	25	13.24				13.24	2nd HALF PAID	OCT 18 1961											
7	Sold for Taxes	51	12.28				12.28	2nd HALF PAID	OCT 18 1961											
8	Sold for Taxes	80	19.26				19.26	2nd HALF PAID	OCT 18 1961	18057 14483		41.78		41.78						
9	Sold for Taxes	161	38.78				38.78	2nd HALF PAID	OCT 18 1961											
10																				
11		23	5.54				5.54	2nd Half Paid	OCT 31 1961	18055										
12		120	28.90				28.90	1st HALF PAID	MAY 31 1961	14485		27.77		27.77						8887
13		111	26.72				26.72	2nd HALF PAID	OCT 25 1961	18513										8886
14		40	9.64				9.64	1st Half Paid	MAY 31 1961	11877		14.45		14.45						8887
15		44	10.60				10.60	2nd Half Paid	OCT 31 1961	18055										
16	Sold for Taxes	44	10.60				10.60	1st HALF PAID	MAY 31 1961	14485		13.36		13.36						
17	Sold for Taxes	36	8.66				8.66	1st HALF PAID	MAY 31 1961	14484		4.82		4.82						14997
18	Sold for Taxes	38	9.16				9.16	PAID IN FULL	MAY 31 1961	14484		10.60		10.60						
19								1st HALF PAID	MAY 31 1961	18053		5.30		5.30						8886
20								1st HALF PAID	MAY 31 1961	14483		4.33		4.33						18
								2nd Half Paid	OCT 31 1961	18055										
								1st HALF PAID	MAY 31 1961	14485		4.58		4.58						8887
		925	22.74				22.74					116.67		116.67						

Assessment Roll and Tax List of Real Property in the Town of Pentz Lake

* Indicate Type of Property: R-Residential, C-Commercial, I-Industrial, U-Utility, F-Farm, L-Lakeshore, T-Timber, M-Mineral

	In Whose Name Assessed		Description of Property: Subdivision	Sec. or Lot	Town or Block	Rng.	Number of Acres of Land (Acres / 100ths)	No.	School District	Indicate Homestead Yes or No	Agri. or Seasonal Res. Yes or No	Indicate Type of Property*	True and Full Valuations: Land Exclusive of Buildings and Improvements	Buildings and Other Structures +2070	Machinery Permanently Attached to Real Estate	Total True and Full Value
													Dollars	Dollars	Dollars	Dollars
1	Arthur B + Lottie M. Hart		Govt Lot 2 less N.100'	3	134	29	30	114		yes	yes	F	235	462 385		747 670
2	Dellmont + Janet Hart		N.100' of Lot 2							no	yes	L	60			60
3	Thomas A. + Amy Frederick		Govt Lot 5				13.80			no	yes	T	151	132 110		283 261
4	Carl B + Gladys M. Hallberg		S.820' of Govt Lot 6				18.50			yes	yes	R	300	336 330		636 630
5	L.P. + Frances A. Hailing		S.100' of N.400' of Govt Lot 6				1			no	yes	L	42	184 153		226 195
6	The Omaha Lake Outing Club		Govt Lot 3				35.68			no	yes	T	246			246
7	Ernest R + Ruth Mary Johnson		Govt Lot 4				35.32			yes	yes	T	175			175
8	~~[illegible]~~ Norman K. Sloan		SW¼NW¼				40							No Dep for 1960		
9	The Omaha Lake Outing Club		SE¼NW¼				40			no	yes	T	189			189
10	Niels W. Anderson		that Part of Govt Lot 3 lying N of road & E of Lot 5 in Nelson's Plat							no	yes	R	100	132 110		232 210
11	The Omaha Lake Outing Club		Govt Lot 4 Less Plat				43			no	yes	T	159			159
12	~~Marland E + Monica J Hart~~ Arthur J. Bride		NW¼NW¼				40			yes	yes	F	270	384 320		654 590
13	Thomas + Angela Le Rue		Govt Lot 10				32.15			yes	no	L	575	822 685		1397 1260
14	Thel + Barbara M. Francisco		~~Part of Govt Lot 11~~				~~1.54~~							(and Buildings - Included in line 15)		
15	Carl + Bill Cummings		N.845' of Govt Lot 7				25			yes	yes	R	275	366 305		641 580
16	Otto B + Alice E. Hones		Govt Lot 7 less N.845'				15			yes	yes	T	165			165
17	" " "		Govt Lot 1 less the E 420' & less in Lake; SW¼NW¼ lying W of road				21.75			yes	no	L	100	930 775		1030 875
18	Thel + Barbara M. Francisco		Govt Lot 11				18.10			no	yes	R	300	158 132		458 432
19	Leon A. Haney		SE¼NW¼				40			yes	yes	R	120	54 45		174 165
20	Harvey M. + Evelyn M. Voss		N.300' of N½ of Govt Lot 6				1.50			no	no	C	105	486		591
	Continued on next Page						457.70						3647	4603		8250
	Frank N. + Helen Larson		Part of Lot 11													

	Assessed Valuations: Rural: Homestead Up to $6,000 20%	Rural: Over $6,000 and Non-Homestead 33⅓%	All Other: Timber Land Class 3a 20%	All Other: Homestead Up to $6,000 25%	All Other: Over $6,000 Non-Homestead 40%	All Other: Machinery Permanently Attached to Real Estate 33⅓%	All Other: Seasonal and Recreational Cabins 33⅓%	Total Assessed Value	Total Assessed Value as Equalized by the Board of Review	Final Equalized Value
	Dollars	Dollars	Dollars	Dollars	Dollars	Dollars	Dollars	Dollars	Dollars	Dollars
1	149 134							149 134		
2										
3		94 87						94 87		
4	139 126							139 126		
5							75 65	75 65		
6		82						82		
7	35							35		
8										
9		63						63		
10		77 70						77 70		
11		53						53		
12	131 118							131 118		
13	280 252							280 252		
14										
15	128 116							128 116		
16	33							33		
17	206 175							206 175		
18		153 132					153 144	153 144		
19	35 33							35 33		
20		229 197						229 197		
	1136	1503					228	1503		
	1136	598					248	1982		

	Sold for Taxes	Valuations by School Districts as Equalized by Department of Taxation: District No. 114 Rate 41 Mills	District No. 114 Rate 41 Mills	District No. 114 Rate 41 Mills	District No. Rate Mills	District No. Rate Mills	District No. Rate Mills	Tax including State Homestead Mills	State Tax on Non-Homestead Mills	Special Taxes	Special Taxes	Total Taxes
		Dollars	Dollars	Dollars	Dollars	Dollars	Dollars	$ cts.	$ cts.	$ cts.	$ cts.	$ cts.
1			H 149					3588				3588
2			20					482	14			496
3			94					2264	66			2330
4			H 139					3348				3348
5			75					1806	52			1858
6			82					1974	58			2032
7			H 35					842				842
8												
9			63					1518	44			1562
10			H 46 77 Abate # 8477					1108 1054	54			1162 1108
11			53					1276	38			1314
12			H 131					3154				3154
13	SOLD FOR TAXES	H 280						7442				7442
14												
15			H 128					3082				3082
16			H 33					794				794
17		H 195 ~~H 206~~	Abate. H 8400					51 54 ~~54 76~~				51 54 ~~54 76~~
18			153					3684	08			3742
19			H 35					842				842
20		229 H 486 229	H 250 : 1136 6.75 : 146					6088 30508	740			6248
		715	7267 : 1982					19000 ~~19517~~	194			20128

	Paid	When Paid (Month Day Year)	Number of Receipt	March Settlement 1961	July Settlement 1961	Penalty	November Settlement 1961	Penalty	Collections to First Monday in January 1962	Penalty	Delinquent on First Monday in January 1962	Penalty	Total Delinquent Tax and Penalty	Remarks
				$ cts.	$ cts.	$ cts.	$ cts.	$ cts.	$ cts.	$ cts.	$ cts.	$ cts.	$ cts.	
1	PAID IN FULL	JAN 16 1961	81	35 88										8858
2	PAID IN FULL	MAR 23 1961	332		496									8859
3	PAID IN FULL	MAY 11 1961	915		2330									8884
4	PAID IN FULL	MAY 22 1961	942		33 48									8871
5	PAID IN FULL	MAY 17 1961	6369		1858									8871
6	PAID IN FULL	MAY 12 1961	9318		20 32									9236 8
7	2nd Half Paid 1st HALF PAID	OCT 31 1961 MAY 17 1961	14972 11182		42 1		4 15							
8														
9	PAID IN FULL	MAY 12 1961	9318		15 62									9236
10	PAID IN FULL	APR 24 1961	7873		19 16		Refunded 8.00		8-8-61	46.04	24308		8.00 Abated	8872
11	PAID IN FULL	MAY 12 1961	9318		13 14									9236
12	PAID IN FULL	MAY 11 1961	9819		31 54									9204
13	PAID IN FULL	MAY 25 1961	12250		74 42									
14														
15	PAID IN FULL	MAY 17 1961	14558		30 82									9715
16	2nd Half Paid 1st HALF PAID	OCT 31 1961 MAY 31 1961	10499		39 7		39 7							9735
17	2nd Half Paid 1st HALF PAID	OCT 31 1961 MAY 31 1961	14487		27 38		24 46						2.92 Abated	
18	PAID IN FULL	MAY 17 1961	6368		37 92									8886
19	PAID IN FULL	OCT 19 1961	14385		8 42		8 42	29						1601
20	PAID IN FULL	MAY 24 1961	11015		62 48									9716
				36 88	621 22		41 06						8.00 refunded 10.92 abated	

Assessment Roll and Tax List of Real Property in the Town of Ponto Lake — Cass County, Minnesota, for Taxes for the Year 1960.

FORM 2-D. BOLLES-DAVIS CO., MINNEAPOLIS

* Indicate Type of Property: R-Residential, C-Commercial, I-Industrial, U-Utility, F-Farm, L-Lakeshore, T-Timber, M-Mineral

	In Whose Name Assessed	Description of Property: Subdivision	Sec. or Lot	Town or Block	Rng.	Number of Acres of Land (100ths)	Sch. District	Indl. Valuation Assessed Yes or No	Agri. Valuation Assessed Yes or No	* Indl. Type of Property	True and Full Valuations: Land Exclusive of Structures and Improvements (Dollars)	Buildings and Other Structures (Dollars)	Machinery Permanently Attached to Real Estate (Dollars)	Total True and Full Value (Dollars)	Assessed Valuations: Rural: Homestead Up to $1,000 20% (Dollars)	Rural: Over $1,000 Homestead 33⅓% (Dollars)	All Other: Timber Class 1a 20% (Dollars)	All Other: Homestead Up to $1,000 25% (Dollars)	All Other: Over $1,000 Non-Homestead 40% (Dollars)	All Other: Machinery Permanently Attached to Real Estate 33⅓% (Dollars)	All Other: Seasonal and Recreational Cabins 33⅓% (Dollars)	Total Assessed Value (Dollars)	Total Assessed Value as Equalized by the Board of Review (Dollars)	Final Equalized Value (Dollars)
1		NE¼NE¼	3	3429			114																	
2	Rachel & Ragnhild Rathem	~~NW¼SW¼~~ Part of Govt Lot 1				1.03		yes	no	R	55	340 288 / 165 148		541 / 460	69 / 54	66 / 55						135 / 114		
3	Lillian & Norman Michel	Govt Lot 1 lies N. 175' S.W. 594' (N 355'±) ~~NW¼SW¼ (N 355' of W 165')~~ of Govt Lot 1				2.54		no	yes	L	105			105		35						35		
4	Fairy Zimmerman	30' x 275' N 135' x 260' of Govt Lot 1 ~~SE¼NW¼~~				.78		no	yes	L	47	311 / 259		358 / 306							119 / 102	119 / 102		
5	Lillian & Norman Michel	N. 150' of S. 540' of Govt Lot 1				1.24		no	yes	L	66	237 / 198		303 / 264							106 / 88	106 / 88		
6	Peter Calas	~~NE¼NW¼~~ N. 175' of Govt Lot 1				2.27		no	yes	T	90			90		30						30		
7	Bunnie & Dreda M. Nilsson	Circle X 245' on W. side of Govt ~~NE¼NW¼~~ Lot 8 (Cabin 9 - Lake Mary Estates)				.485		yes	yes	R	70	330 / 275		400 / 345	80 / 69							80 / 69		
8		SW¼NW¼																						
9		SE¼NW¼																						
10	Anna Calas (Lot 4 of Govt Lot 1) (Cabin 4 of Lot 1)	Begin at NE corner of Lot 4 in center line of Highway & Village Alley; thence W. on center line of Highway & Village Alley 80'; thence N. 275'; thence E. 275'; thence S. 275'; thence W. 275' to point of beginning. Lot 4 of Lot 1						yes	no	R	80	215 258 / 176 475		863 / 691	86 / 69	158 / 132						286 / 191		
11		NE¼SW¼																						
12	Wilmer H. & Dreda M. Doty	~~part of Govt Lot 8.~~						no	no	R	60	108 / 90		168 / 150		56 / 50						56 / 50		
13		SW¼SW¼																						
14		SE¼SW¼																						
15	Rasmus & Ingeborg J. Johnson	S. 100' of N. 500' of Govt Lot 6				.44		no	no	R	44	266 / 220		308 / 264		103 / 88						103 / 88		
16		NE¼SE¼																						
17		SE¼SE¼																						
18		SW¼SE¼																						
19		SE¼SE¼																						
20	L. V. & Fairy Zimmerman	Part of Govt Lot 1						no	no	L	75			75		25						25		
						16.81					692	2057 / 1792		2749 / 2464	149 / 129	415 / 344					190 / 220	754 / 693		
												2469		3161	217	493					220	910		

Roll No.	For Taxes	Valuations by School Districts as Equalized by Department of Taxation: District No. 114 Rate 26.7 Mills	District No. 114 Rate 24.4 Mills	District No. 114 Rate 24.4 Mills	District No. Rate Mills	District No. Rate Mills	Tax Including State Homestead Mills	State Tax on Non-Homestead Mills	Special Taxes	Special Taxes	Total Taxes	Roll No.	When Paid	Number of Receipt	Mail's Settlement 1961	June Settlement 1961	Penalty	November Settlement 1961	Penalty	Collections to First Monday in January 1962	Penalty	Delinquent on First Monday in January 1962	Total Delinquent Tax and Penalty	Remarks
1																								
2	# 69 / 66						3588	46			3634	2	PAID IN FULL MAY 1 8 1961	9818		36 34								8825
3			35				842	34			866	3	PAID IN FULL MAY 31 1961	14486		8 66								8349
4			119				2866	84			2950	4	PAID IN FULL MAY 17 1961	9448		29 50								8873
5			101				2432	70			2502	5	PAID IN FULL MAY 31 1961	14486		25 02								9848
6			30				722	22			744	6	PAID IN FULL MAY 31 1961			7 44								9349
7		# 80					1926				1926	7	PAID IN FULL MAY 2 1961	8369		19 26								8874
8																								
9																								
10	# 68 / 158						6008	110			6118	10	PAID IN FULL MAY 17 1961	9448		61 18								8873
11																								
12	56						1488	40			1528	12	PAID IN FULL APR 18 1961	7499		15 28								8842
13																								
14																								
15	103						2738	72			2810	15	PAID IN FULL MAY 22 1961	8232		28 10								8876
16																								
17																								
18																								
19																								
20	25 / # 297	# 203 / 272					664 / 8788	18			682	20	PAID IN FULL MAY 17 1961	9469		6 82								8873
	408 / 543	272 / 363	293 / 910				14486 / 23274	446			23760					237 60								

Form 5CD (MILLER-DAVIS CO., MINNEAPOLIS)

Assessment Roll and Tax Roll of Property in the Township of Long Lake

* Indicate Type of Property: U-Utility, F-Farm, L-Lakeshore, T-Timber, M-Mineral

IN WHOSE NAME ASSESSED		LAND Assessed Value (Exclusive of Improvements) Not Over $1,000	Over $1,000	IMPROVEMENTS Not Over $1,000	Over $1,000	ASSESSED VALUATIONS ALL OTHER Not Over $1,000	Over $1,000	BASEMENT															
		Dollars	Dollars	Dollars	Dollars	Dollars	Dollars																
Ernest R. & Ruth Mary Joh																							
State of Minnesota																							
Ralph & Helena Cipriano																							
Ernest R. & Ruth Mary Joh																							
" " "																							
Melvin H. Johnson & Estes Mc																							
State of Minnesota																							
E. L. & Agnes B. Wilkerson																							
State of Minnesota																							
Carl J. & Viola M. Svare																							
Oliver M. & Vivian R. Price																							
Frank J. & Caroline Horejs																							
Edith Margaret & Carl Edward																							
Carl J. & Viola M. Svare																							
Carl J. & Viola M. Svare																							
Carl J. & Viola M. Svare																							
Marland L. & Monica H.																							
" " "																							
Marland Paul & Jeannette																							
Ethel Cloefelder																							
Roger & Kathryn Snodgrass																							
David & William Snodgrass	19																						
	20	Part of Lot 1 & 8-2¼ of 8-2¼		1 MO L	180	4757 198	Added	180		40		Bldg from line 1 (11-14-61)											60
(Continued on Next Page)																							
						2190		4260	231	1036													1267

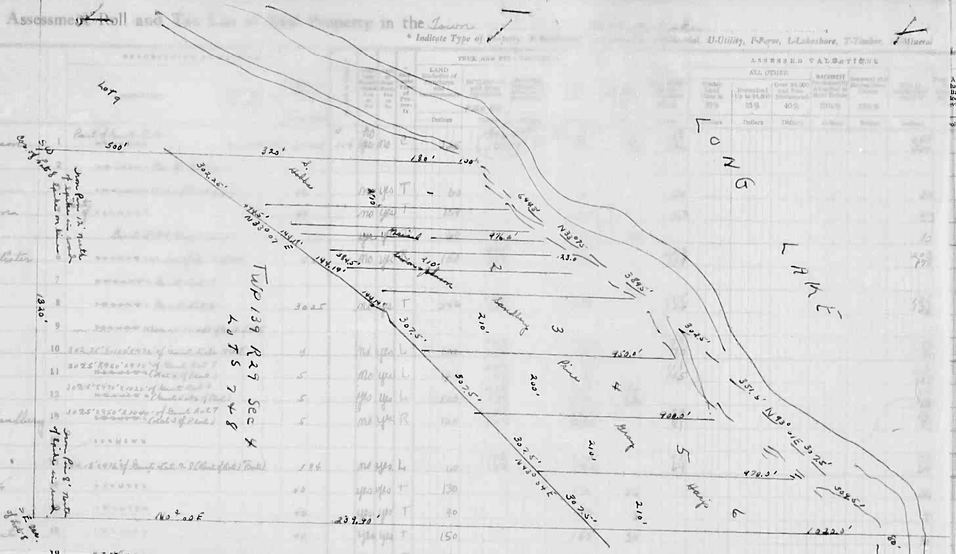
Twp 139 R27 Sec 4
Lots 7 & 8
Long Lake
Lake
Bay
Point
Island
Beach
Marsh
Creek
Rivers
Trail
Road
Bridge
Dam
Fence
Cemetery
Church
Schools
Wharf
Boat Landing
Sand Beach
Rock Beach
Sand Bar
Rock Bar
Sand Flats
Rock Flats
Shallows
Rapids
Falls
Springs
Wells
Cliffs
Caves
Woods
Fields
Meadows
Swamps
Bogs
Marshes
Ponds
Lakes
Islands
Points
Bays
Coves
Channels
Shores
Roads
Trails
Bridges
Dams
Fences
Cemeteries
Churches
Schools
Wharfs
Boat Landings
Sand Beaches
Rock Beaches
Sand Bars
Rock Bars



Assessment Roll and Tax List of Real Property

Form 6-CD - McLeod Co., Minnesota

Cass County, Minnesota, for Taxes for the Year 1960.

* Indicate Type of Property: R-Residential, C-Commercial, I-Industrial, U-Utility, F-Farm, L-Lakeshore, T-Timber, M-Influent

In Whose Name Assessed		Description of Property: Subdivision	Sec. or Lot	Town or Block	Rng.	Number of Acres of Land (Acres / 100ths)	No. School District	Indicate Homestead Yes or No	Agri. or Seas. Homest. Yes or No	Indicate Type of Property *	True and Full Valuations: Land Exclusive of Structures and Improvements (Dollars)	Buildings and Other Structures (Dollars)	Machinery Permanently Attached to Real Estate (Dollars)	Total True and Full Value (Dollars)	Assessed Valuations: Rural Homestead Up to $4,000 20% (Dollars)	Rural Over $4,000 and Non-Homestead 33⅓% (Dollars)	All Other Timber Land Class 3a 20% (Dollars)	All Other Homestead Up to $4,000 25% (Dollars)	All Other Over $4,000 and Non-Homestead 40% (Dollars)	All Other Machinery Permanently Attached to Real Estate 33⅓% (Dollars)	All Other Seasonal and Recreational Cabins 33⅓% (Dollars)	Total Assessed Value as Equalized by the Board of Review (Dollars)	Final Equalized Value (Dollars)	Remarks
Ernest R. & Ruth Mary Johnson	1	Part of Govt Lot 1	4	139	29	20.45	114	no	yes	C	225	396 475 / 105 148	969 / 786		85	158					243	210		
State of Minnesota	2	~~N½ of NW¼~~ Govt. Lot 2													78	132								
Ralph & Helen Cipriano	3	SW¼ of NW¼ less of Govt Lot 6				12		no	yes	T	60		60			20					20			
Ernest R. & Ruth Mary Johnson	4	Party S½ of SW¼				40		no	yes	T	159		159			53					53			
" " " "	5	Govt Lot 6 less 12 acres						yes	yes	T	60		60		12						12			
Melvin H. Johnson & Cletus McAllister	6	N½ of NW¼ SW¼ 300' of Govt Lot 7				5.50		no	yes	R	150	460 / 384	610 / 534			203 / 178					203 / 178			
State of Minnesota	7	N½ of NW¼ SW¼ Govt Lot 3																						
E. A. & Agnes R. Wilkerson	8	SW¼ of NW¼ SW¼ Govt Lot 4				30.25		no	yes	T	246	158 / 132	404 / 378			135 / 126					135 / 126			
State of Minnesota	9	~~SW¼ of NW¼~~ S 302.26' x 1100' of Govt Lot 5																						
Carl J. & Viola M. Svare	10	302.26' x 1100' x 426' of Govt Lots 7 & 8				4		no	yes	L	100	132 / 110	232 / 210			77 / 70					77 / 70			
Oliver M. & Vivian R. Price	11	307.5' x 950' x 470' of Govt Lot 7 (Lot 4 of Plat)				5		no	yes	L	120	234 / 195	354 / 315			118 / 105					118 / 105			
Frank J. & Caroline A. Harris	12	307.5' x 950' x 1020' of Govt Lot 7 (Lot 5 of Plat)				5		yes	yes	L	120	228 / 190	348 / 310	70 / 62							70 / 62			
Edith Margaret & Carl Edward Sandberg	13	307.5' x 950' x 1040' of Govt Lot 7 (Lot 3 of Plat)				5		no	yes	R	120	147 / 123	267 / 243			89 / 81					89 / 81			
	14	SE¼ of SW¼																						
Carl J. & Viola M. Svare	15	144.18' x 426' of Govt Lot 7 & 8 (Part of Lot 1 Plat)				1.84		no	yes	L	60	158 / 132	218 / 192			73 / 64					73 / 64			
~~Marland T. & Monica J. Hart~~ Anthony W. Brede	16	NE¼ of SE¼				40		yes	yes	T	130		130	26							26			
" "	17	NW¼ of SE¼				40		yes	yes	T	40		40	8							8			
Marland Paul & Jeannette Hart	18	SW¼ of SE¼				40		yes	yes	T	150		150	30							30			
Ethel Chadfelder	19	NE¼ of SE¼				40		no	yes	T	150		150			50					50			
Roger & Katheryn Snodgrass & Lauck & Lillian Snodgrass	20	Part of Lot 1 + S½ of SE¼ of SE¼						no	no	L	180	475 / 198 added	180			60		Bldg from line 1	(11-14-61)			60		
(Continued on Next Page)						246.09					2070	4227	6297		216	699						1267		
												2190	4260		231	1036						1267		

Sold for Taxes	Valuations by School Districts as Equalized by Department of Taxation: District No. 114 Rate 69 Mills	District No. 114 Rate 69 Mills	District No. 114 Rate 69 Mills	District No. Rate Mills	Tax Including State Homestead Mills	State Tax on Non-Homestead 10 Mills	Special Taxes	Special Taxes	Total Taxes	Paid	When Paid (Month Day Year)	Number of Receipt	March Settlement 1961	June Settlement 1961	Penalty	November Settlement 1961	Penalty	Collections to First Monday in January 1962	Penalty	Delinquent on First Monday in January 1962	Total Delinquent Tax and Penalty	Remarks
	~~H 5~~ H 43	Abolished	5.09		11.96 / ~~6.50~~	10			11.96	1 ~~1/2 HALF~~ PAID MAY 17 1961	(192)			32.85		Refunded 11-24-61						53.74 Cancel.
										2												
		20			482	14			496	3 PAID IN FULL MAY 12 1961	7986			4.96								
		53			1276	36			1344	4 ~~1/2 HALF~~ PAID MAY 17 1961	(7181)			6.57		6.57						
		12			288				288	5 ~~1/2 HALF~~ PAID OCT 31 1961 ~~1/2 HALF PAID MAY 17 1961~~	(8972)			1.44		1.44						
		203			4888	142			5030	6 PAID IN FULL MAY 9 1961	9068			50.30								
										7												
		135			3250	94			3344	8 PAID IN FULL MAY 12 1961	9321			33.44								
										9												
		77			1854	54			1908	10 PAID IN FULL APR 26 1961	8666			19.08								
SOLD FOR TAXES		118			2842	82			2924	11												
		70			1686				1686	12 PAID IN FULL JAN 30 1961	291		16.86									
		89			2144	62			2206	13 PAID IN FULL FEB 16 1961	921		22.06									
										14												
SOLD FOR TAXES		80 / ~~73~~	Abolished 1.84		4.83 / ~~4.44~~	14 / ~~13~~			4.96 / ~~4.57~~	15 PAID IN FULL APR 26 1961	8666			18.10		Ref. 1/4 Cal. $4.57 Ref. 13.14					13.14 Abolished	
		26			626				626	16 PAID IN FULL MAY 11 1961				6.26								
		8			192				192	17 PAID IN FULL MAY 9 1961				1.92								
		30			722				722	18 PAID IN FULL MAY 11 1961				7.22								
		50			1204	36			1240	19 ~~1/2~~ HALF PAID OCT 19 1961 ~~1/2 HALF PAID MAY 26 1961~~	(7183) / 6136			6.20		6.20					
	71.40 / 3.18 / ~~3.00~~				6[illegible] / ~~2[illegible]~~	1.50 / ~~1.41~~			70.10 / ~~66.00~~	20 Ref. On OCT 22 1961 / PAID IN FULL APR 25 1961	2463 / 8615			16.36		53.74					53.74 Added	
	4.25 / 3.03	14.67 / 9.37	21.37 / 13.56		232.12 / 9.60 / 1.28								38.72	204.70		67.95					3.14 Abolished / 34.03 Added / 53.74 Added / 5.34 Added	
					31.266	1.26			31.922													

Tamp Blanche | Elm Camp | Pentz Point | Bungalow Beach | State of Lake Shore | Lake Pine Beach | North Shore Acres 1st. Add.

Assessment Roll and Tax List of Real Property in the Town of Ponto Lake, Cass County, Minnesota, for Taxes for the Year 1960.

* Indicate Type of Property: R-Residential, C-Commercial, I-Industrial, U-Utility, F-Farm, L-Lakeshore; T-Timber, M-Mineral

In Whose Name Assessed	Description of Property: Subdivision	Sec. or Lot	Town or Block	Rng.	Number of Acres of Land (Acres 100ths)	No. School District	Indicate Manufactured Home Yes or No	Agr. or Seas. Dwellers Yes or No	Indicate Type of Property	True and Full Valuations: Land Exclusive of Structures and Improvements (Dollars)	Buildings and Other Structures (Dollars)	Machinery Permanently Attached to Real Estate (Dollars)	Total True and Full Value (Dollars)	Assessed Valuations: Rural: Homestead Up to $1,000 20% (Dollars)	Over $1,000 and Non-Homestead 33⅓% (Dollars)	All Other: Timber Land Class 3c 20% (Dollars)	Homestead Up to $4,000 25% (Dollars)	Over $4,000 and Non-Homestead 40% (Dollars)	Machinery Permanently Attached to Real Estate 33⅓% (Dollars)	Seasonal and Recreational Cabins 33⅓% (Dollars)	Total Assessed Value (Dollars)	Total Assessed Value as Examined by the Board of Review (Dollars)	Final Equalized Value (Dollars)
Orva D. & Irma Carper	1 Beach Lot 7 less W. 330'	4			1.39	# 114	no																
							yes	no	C	140	186583 220264	997 846		91 72	194 162						275 234		
	That part of Govt. lot 7 & 8 described as Beg. at S.E. Cor. of Govt. lot 8, thence N. along E. line of Govt. lot 7 & 8 a distance of 2099' thence S.43° 04' W.1230', thence S. 33°07 W. 879' to a pt. on the W. line of lot. 500' N. of SW cor. of Govt. lot 8 thence S. 500' to SW. Cor. of Govt. lot 8, thence to Beg.						yes	no	L	140		140		28							28		
	6 N½ of N½ of NW¼																						
	7 NW¼ of NW¼																						
	8 SW¼ of NW¼																						
	9 SE¼ of NW¼																						
Walter H. & Marietta Bretzfeld	144.14' x 1040' of Govt. Lot 8																						
Adolph J. Johnson	10 (East ½ of Lots on Plat)				1.84		no	yes	L	60		60			20						20		
	11 N½ of SW¼																						
	12 NW¼ of NW¼																						
	13 SW¼ of SW¼																						
	14 SE¼ of SW¼																						
Wesfield C. & Frances D. Gray	15 302.05' x 900' x 970' of Govt. Lot 8 (Lot 5 on Plat)				.5		no	no	R	919	238 790	367 289			116 103						116 103		
	16 N½ of SE¼																						
Walter H. & Marietta Bretzfeld	144.14' x 976' of Govt. Lot 8																						
William A. & Freda M. Simons	17 (Part of Lot 7 on Plat)				1.87		no	no	L	60		60			20						20		
	18 SW¼ of SE¼																						
	19 SE¼ of SE¼																						
Raymond Reibold	20 144.14' x 976' of Govt. Lot 8 (Wly ½ of Lot 7 & Ely ½ of Lot 8)				1.87		no	no	L	60		60			20						20		
					10.63					1199	896 1075	1415 1654		109	330 390						1135 477		

Sold for Taxes	Valuations by School Districts as Equalized by Department of Taxation: District No. 114 Rate 4 Mills (Dollars)	District No. 114 Rate 4 Mills (Dollars)	District No. Rate Mills (Dollars)	District No. Rate Mills (Dollars)	Tax Including State Homestead Mills ($ cts.)	State Tax on Non-Homestead 9.0 Mills ($ cts.)	Special Taxes ($ cts.)	Special Taxes ($ cts.)	Total Taxes ($ cts.)	Paid	When Paid (Month Day Year)	Number of Receipt	March Settlement 1961 ($ cts.)	June Settlement 1961 ($ cts.)	Penalty ($ cts.)	November Settlement 1961 ($ cts.)	Penalty ($ cts.)	Collections to First Monday in January 1962 ($ cts.)	Penalty ($ cts.)	Delinquent on First Monday in January 1962 ($ cts.)	Total Delinquent Tax and Penalty ($ cts.)	Remarks
1	# 81 144				73.10	1.36			74.46	2nd Half Paid	OCT 31 1961	14488										74.46
2	# 28				7.44				7.44	2nd Half Paid	OCT 31 1961	14489		7.44								
3										1st Half Paid	MAY 31 1961											
4										1st Half Paid	MAY 31 1961											
5																						
6																						
7																						
8																						
9																						
10		20			4.82	1.4			4.96	PAID IN FULL	MAY 20 1961	13249		4.96								9.93
11																						
12																						
13																						
14																						
15	116				30.84	8.31			31.66	PAID IN FULL	MAY 1 1961	14488		31.66								63.32
16																						
17	20				5.32	1.4			5.46	PAID IN FULL	MAY 29 1961	13330		5.46								9.74
18																						
19																						
20	20				5.32	1.4			5.46	PAID IN FULL	MAY 22 1961	13514		5.46								
	# 109 330 459		109 370 479		45.32 122.07 126.84	2.60			129.44					98.49		40.95						129.44

Assessment Roll and Tax List of Real Property in the Town of Ponto Lake

Form 3-C D — MOSER-DATE CO. — MINNEAPOLIS

* Indicate Type of Property: R-Residential, C-Commercial, I-Industrial, U-Utility, F-Farm, L-Lakeshore, T-Timber, M-Mineral

Cass County, Minnesota, for Taxes for the Year 1960

	In Whose Name Assessed		Description of Property: Subdivision	Sec. or Lot	Town. or Block	Rng.	Number of Acres of Land (Acres / 100ths)	No. School District	Indicate Homestead Yes or No	Agri. or Seas. Dwgs. Yes or No	Indicate Type of Property	True and Full Valuations: Land Exclusive of Structures and Improvements	Buildings and Other Structures	Machinery Permanently Attached to Real Estate	Total True and Full Value	Assessed Valuations: Rural: Homestead Up to $4,000 20%	Rural: Over $4,000 and Non-Homestead 33⅓%	All Other: Timber Land Class 3c 20%	All Other: Homestead Up to $4,000 25%	All Other: Over $4,000 and Non-Homestead 40%	Machinery Permanently Attached to Real Estate 33⅓%	Seasonal and Recreational Cabins 33⅓%	Total Assessed Value	Total Assessed Value as Equalized by the Board of Review	Final Equalized Value
							Acres					Dollars	Dollars	Dollars	Dollars	Dollars	Dollars	Dollars	Dollars	Dollars	Dollars	Dollars	Dollars	Dollars	Dollars
	M.P. Ry. Co	1	~~Town~~ Govt Lot 1	25	139	29	36	# 114	No	yes	T	246			246		82						82		
	C. A. Smith	2	~~Town~~ Govt Lot 2				36		No	yes	T	246			246		82						82		
	State of Minnesota	3	SW¼ of NE¼																						
	State of Minnesota	4	~~Town~~ Govt Lot 5																						
		5																							
	C. A. Smith	6	~~Town~~ Govt Lot 3				36		No	yes	T	246			246		82						82		
	State of Minnesota	7	~~Town~~ Govt Lot 4																						
	State of Minnesota	8	SW¼ of NW¼																						
	State of Minnesota	9	SE¼ of NW¼																						
		10																							
	State of Minnesota	11	NE¼ of SW¼																						
	State of Minnesota	12	NW¼ of SW¼																						
	Romey C. & Roma J. Cook: Lahey & Frances Silberry	13	SW¼ of SW¼ less E. 10 acs.				30		yes	yes	T	150	54 / 45		204 / 195	51 / 39							41 / 39		
	Romey C. & Roma J. Cook	14	SE¼ of SW¼				40		No	yes	T	240			240		80						80		
	" " "	15	E. 10 acs. of W½ of SW¼ of SW¼				10		No	yes	T	90			90		30						30		
		16	NE¼ of SE¼																						
	State of Minnesota	17	~~Town~~ Govt Lot 6																						
	Wm. H. Darrey	18	~~Town~~ Govt Lot 7				34		yes	yes	T	120			120	24							24		
	Vernon R. & Virginia M. Whipple	19	~~Town~~ Govt Lot 8 less E. 20'				18.25		No	yes	R	200	332 / 277		532 / 477		177 / 159						177 / 159		
	Melvin H. Johnson & Estes McAllister	20	E. 20' of Govt Lot 8				20		No	yes	T	36			36		12						12		
							290.25					1594	1332 / 384		2926 / 1960	13 / 65	447 / 545						590 / 610		

Sold for Taxes	Valuations by School Districts as Equalized by Department of Taxation: District No. / Rate / Mills	District No. / Rate / Mills	District No. 114 / Rate 64 / Mills 248	District No. / Rate / Mills	District No. / Rate / Mills	Tax Including State Homestead Mills	State Tax on Non-Homestead 131 Mills	Special Taxes	Special Taxes	Total Taxes	Paid	When Paid	Number of Receipt	March Settlement 1961	June Settlement 1961	Penalty	November Settlement 1961	Penalty	Collections to First Monday in January 1962	Penalty	Delinquent on First Monday in January 1963	Total Delinquent Tax and Penalty	Remarks
	Dollars	Dollars	Dollars	Dollars	Dollars	Dollars	$ cts.	$ cts.	$ cts.	$ cts.		Month Day Year		$ cts.	$ cts.	$ cts.	$ cts.	$ cts.	$ cts.	$ cts.	$ cts.	$ cts.	
1			82			1974	58			2032	PAID IN FULL	MAY 31 1961	13139		20 32								8881
2			82			1974	58			2032	PAID IN FULL	MAY 31 1961			20 32								"
3																							
4																							
5																							
6			82			1974	58			2032	PAID IN FULL	MAY 31 1961	13139		20 32								8881
7																							
8																							
9																							
10																							
11																							
12																							
13			41			986				986	PAID IN FULL	MAY 12 1961	9320		9 88								8879
14			80			1426	56			1482	PAID IN FULL	MAY 12 1961			19 82								8879
15			30			722	22			744	PAID IN FULL	MAY 12 1961	9320		7 44								"
16																							
17																							
18	SOLD FOR TAXES		24			578				578											5 78	6 36	144544
19			177			4262	124			4386	PAID IN FULL	APR 20 1961	8446		43 86								8244
20			12			288	08			296	PAID IN FULL	MAY 8 1961	9068		2 96								7222
			65 / 54 / 610			14686	384			15070					144 92						5 78		

Assessment Roll and Tax List of Real Property in the Town of Ponto Lake

Cass County, Minnesota, for Taxes for the Year 1960.

Form SCD MILLAR-DAVIS CO., MINNEAPOLIS

* Indicate Type of Property: R-Residential, C-Commercial, I-Industrial, U-Utility, F-Farm, L-Lakeshore, T-Timber, M-Mineral

	In Whose Name Assessed		Description of Property: Subdivision	Sec. or Lot	Twp. or Block	Rng.	Number of Acres of Land (Acres 100ths)	No. School District	Indicate Homestead Yes or No	Agri. or Resd. Rec. Yes or No	* Indicate Type of Property	True and Full Valuations: Land Exclusive of Structures and Improvements (Dollars)	Buildings and Other Structures (Dollars)	Machinery Permanently Attached to Real Estate (Dollars)	Total True and Full Value (Dollars)	Assessed Valuations: Rural: Homestead Up to $4,000 20% (Dollars)	Rural: Over $4,000 and Non-Homestead 33⅓% (Dollars)	All Other: Timber Land Class 3a 20% (Dollars)	All Other: Homestead Up to $4,000 25% (Dollars)	All Other: Over $4,000 and Non-Homestead 40% (Dollars)	All Other: Machinery Permanently Attached to Real Estate 33⅓% (Dollars)	All Other: Seasonal and Recreational Cabins 33⅓% (Dollars)	Total Assessed Value (Dollars)	Total Assessed Value as Equalized by the Board of Review (Dollars)	Final Equalized Value (Dollars)
State of Minnesota		1	NE¼ of NE¼	6	139	24		# 114																	
State of Minnesota		2	NW¼ of NE¼																						
State of Minnesota		3	SW¼ of NE¼																						
State of Minnesota		4	SE¼ of NE¼																						
		5																							
State of Minnesota		6	NE¼ of NW¼																						
State of Minnesota		7	~~NW¼ of NW¼~~ Lt 4																						
State of Minnesota		8	~~SW¼ of NW¼~~ Lt 5																						
State of Minnesota		9	NE¼ of NW¼																						
		10																							
State of Minnesota		11	NE¼ of SW¼																						
State of Minnesota		12	NW¼ of SW¼																						
State of Minnesota		13	SW¼ of SW¼																						
State of Minnesota		14	SE¼ of SW¼																						
Leonard P. & Alice Theriault		15	S. 200' of E. 100' of Lot 3						No	Yes	T	42			42		14						14		
State of Minnesota		16	NE¼ of SE¼																						
State of Minnesota		17	NW¼ of SE¼																						
State of Minnesota		18	SW¼ of SE¼																						
		19	SE¼ of SE¼																						
Thos. W. & Louise O. Donnell		20	Lot 3 less S. 200' of E. 100'				36.50		No	Yes	T	237	184		338		113						113		
							36.50					237	84		321		107						107		
												237	84		321		107						107		
													101		380		127						127		
													101		380		127						127		

	Sold for Taxes	Validations by School Districts as Equalized by Department of Taxation: District No. Rate Mills	District No. Rate Mills	District No. 114 Rate 24 Mills	District No. Rate Mills	District No. Rate Mills	District No. Rate Mills	Tax Including State Homestead Mills	State Tax on Non-Homestead 7.8 Mills	Special Taxes	Special Taxes	Total Taxes		Paid	When Paid (Month Day Year)	Number of Receipt	March Settlement 1961	July Settlement 1961	Penalty	November Settlement 1961	Penalty	Certificates to First Monday in January 1962	Penalty	Delinquents on First Monday in January 1962	Total Delinquent Tax and Penalty	Remarks
		Dollars	Dollars	Dollars	Dollars	Dollars	Dollars	$ cts.	$ cts.	$ cts.	$ cts.	$ cts.					$ cts.	$ cts.	$ cts.	$ cts.	$ cts.	$ cts.	$ cts.	$ cts.	$ cts.	
1													1													
2													2													
3													3													
4													4													
5													5													
6													6													
7													7													
8													8													
9													9													
10													10													
11													11													
12													12													
13													13													
14													14													
15	SOLD FOR TAXES			14				338	.10			348	15												3.48	
16													16													
17													17													
18													18													
19													19													
20				113				2722	.80			2802	20	PAID BY MAIL APR 25 1961		8622		28.02								
				127				3060	.90			3150						28.02							3.48	

Assessment Roll and Tax List of Real Property in the Lowes of Ponto Lake

Form 51-D. MINNESOTA TAX COMMISSION

* Indicate Type of Property: R-Residential, C-Commercial, I-Industrial, U-Utility, F-Farm, L-Lakeshore, T-Timber, M-Mineral

	In Whose Name Assessed		Description of Property: Subdivision	Sec. or Lot	Town or Block	Rng.	Number of Acres of Land (Acres 100ths)	No. School District	Indicate Homestead Yes or No	Agri. Homestead Yes or No	Indicate Type of Property	True and Full Valuations: Land Exclusive of Structures and Improvements (Dollars)	Buildings and Other Structures (Dollars)	Machinery Permanently Attached to Real Estate (Dollars)	Total True and Full Value (Dollars)	Assessed Valuations: Rural: Homestead Up to $1,000 20% (Dollars)	Rural: Over $1,000 and Non-Homestead 30½% (Dollars)	All Other: Timber Land Class 3c 20% (Dollars)	All Other: Homestead Up to $1,000 25% (Dollars)	All Other: Over $1,000 and Non-Homestead 40% (Dollars)	Machinery Permanently Attached to Real Estate 33⅓% (Dollars)	Seasonal and Recreational Dwellings 33⅓% (Dollars)	Total Assessed Value (Dollars)	Total Assessed Value as Equalized by the Board of Review (Dollars)	Final Equalized Value (Dollars)
	Henry J. & Laura M. Howe	1	NE¼NE¼	7	137	29	52.60	114	no	yes	L	276	198 / 165	124 / 441			158 / 147						158 / 147		
		2	NW¼NW¼ } Govt Lot 8																						
	Albert W. & Cecelia B. Grimm	3	SW¼NW¼ Govt Lot 7 less sold				20.25		no	no	C	250	252302 / 330396	348 / 832		129 / 116	106 / 84						330 / 200		
	Henry J. & Laura M. Howe	4	SE¼NW¼ Part of Govt Lot 9				4.58		no	yes	L	42		42			14						14		
	Clarence J. Weber & Alfred A. Zuercher	5	Part of Govt Lot 7						no	yes	L	45	237 / 198	282 / 243							94 / 81		94 / 81		
	State of Minnesota	6	NE¼NW¼																						
	State of Minnesota	7	NW¼NW¼ Govt Lot 1																						
	State of Minnesota	8	SW¼NW¼ Govt Lot 2																						
	State of Minnesota	9	SE¼NW¼																						
		10																							
	State of Minnesota	11	NE¼SW¼ Govt Lot 6																						
	State of Minnesota	12	NW¼SW¼ Govt Lot 3																						
	State of Minnesota	13	SW¼SW¼ Govt Lot 4																						
	Frank Johnson	14	SE¼SW¼ Govt Lot 5				27.50		no	yes	T	180		180			60						60		
		15																							
	E. K. Anderson	16	NE¼NE¼ Govt Lot 10				28.70		no	yes	L	300	263 / 219	563 / 519			188 / 173						188 / 173		
	Lloyd M. & Dagmar Bradfield	17	NW¼NE¼ } Govt Lot 11				25.65		no	yes	L	300	36 / 30	336 / 330			112 / 110						112 / 110		
		18	SW¼NE¼ }																						
	LeRoy C. Baldwin	19	NE¼SE¼				80			yes	yes	T	160		160	32							32		
	Carl Westermann	20	Part of Govt Lot 9				18			yes	yes	L	200	252 / 210	452 / 410	90 / 82							90 / 82		
							222.25					1755	1404 / 1284	3159 / 3437		251	633				81 / 74		999 / 975		

	Sold for Taxes	Valuations by School Districts as Equalized by Department of Taxation: District No. 114 Rate 24.75 Mills						Tax Including State Homestead	State Tax on Non-Homestead 1.9 Mills	Special Taxes	Special Taxes	Total Taxes		Paid	When Paid (Month Day Year)	Number of Receipt	March Settlement 1961	June Settlement 1961	Penalty	November Settlement 1961	Penalty	Collections to First Monday in January 1962	Penalty	Delinquent on First Monday in January 1962	Total Delinquent Tax and Penalty	Remarks
		Dollars	Dollars	Dollars	Dollars	Dollars	Dollars	$ cts.	$ cts.	$ cts.	$ cts.	$ cts.					$ cts.	$ cts.	$ cts.	$ cts.	$ cts.	$ cts.	$ cts.	$ cts.	$ cts.	
1					158			38.04	1.10			39.14	1	PAID IN FULL	1961	14493		39.14								
2													2													
3			# 129 / 101					61.14	.70			61.84	3	2nd HALF PAID / 1st HALF PAID	OCT 27 1961 / MAY 17 1961	16492 / 16365		30.92		30.92					9341 / 9338
4					14			3.38	.12			3.48	4	PAID IN FULL	1961	14440		3.48								9341
5					94			22.64	.66			23.30	5	PAID IN FULL	APR 24 1961	7572		23.30								16512
6													6													
7													7													
8													8													
9													9													
10													10													
11													11													
12													12													
13	SOLD FOR TAXES												13													
14					60			14.44	.42			14.86	14											14.86		
15													15													
16					188			45.28	1.32			46.60	16	2nd HALF PAID / 1st HALF PAID	OCT 27 1961 / MAY 17 1961	16596 / 16491		23.30		23.30					9342
17					112			26.48	.78			27.76	17	2nd HALF PAID / 1st HALF PAID	OCT 27 1961 / MAY 31 1961	15502 / 15004		13.88		13.88					9227
18													18													
19					# 32			7.70				7.70	19	1st HALF PAID	MAY 31 1961	14492		3.85						3.85	4.23	8088
20					# 90			21.68				21.68	20	PAID IN FULL	APR 25 1961	7604		21.68								9340
			# 129 / 101 / 230		# 12,293 251 / 6,283 733 / 748 984			180.14 / 61.14 / 241.28	5.08			246.36						159.55		68.10				3.85	4.23	

Assessment Roll and Tax List of Real Property in the Town of Pointe Lake

Form 3-CD · MILLS-PATTON CO., MINNEAPOLIS

* Indicate Type of Property: R-Residential, C-Commercial, I-Industrial, U-Utility, F-Farm, L-Lakeshore, T-Timber, M-Mineral

	In Whose Name Assessed		Description of Property: Subdivision	Sec. or Lot	Twp. or Block	Rng.	Number of Acres of Land	No. School District	Indicate Homestead Yes or No	Agricultural Yes or No	Indicate Type of Property	True and Full Valuations: Land Exclusive of Structures and Improvements	Buildings and Other Structures	Machinery Permanently Attached to Real Estate	Total True and Full Value	Assessed Valuations: Rural: Homestead Up to $4,000 20%	Rural: Over $4,000 and Non-Homestead 33⅓%	All Other: Timber Land Class 3c 20%	All Other: Homestead Up to $4,000 25%	All Other: Over $4,000 and Non-Homestead 40%	All Other: Machinery Permanently Attached to Real Estate 33⅓%	All Other: Seasonal and Recreational Cabins 33⅓%	Total Assessed Value	Total Assessed Value as Equalized by the Board of Review	Final Equalized Value
							Acres 100ths					Dollars	Dollars	Dollars	Dollars	Dollars	Dollars	Dollars	Dollars	Dollars	Dollars	Dollars	Dollars	Dollars	Dollars
1	Mary E. Barney		NE¼NE¼	8	137	29	40	114	yes	yes	T	130			130	26							26		
2	Wm. H. Barney		NW¼NE¼				40		yes	yes	T	160			160	32							32		
3	State of Minnesota		SW¼NE¼																						
4	Mary E. Barney		SE¼NE¼				40		yes	yes	T	120	42/35		162/155	32/31							32/31		
5																									
6	Romney C. & Romney J. Cook		NE¼NW¼				40		no	yes	T	180			180		60						60		
7	" " "		NW¼NW¼ Lots 1 & 2				36.25		no	yes	T	150			150		50						50		
8	State of Minnesota Cont. to Verl Tilbury, Jr.		SW¼NW¼				40		no	yes	T	165			165		55						55		
9	State of Minnesota		SE¼NW¼																						
10																									
11	Clinton & Florence Keep		NE¼SW¼				40		yes	yes	T	120			120	24							24		
12	" " "		NW¼SW¼				40		yes	yes	T	160	198/90		358/250	54/50							54/50		
13	Lela & Lee Reynolds		SW¼SW¼				40		no	yes	T	120			120		40						40		
14	"		SE¼SW¼				40		no	yes	T	99			99		33						33		
15																									
16	Mary E. Barney		NE¼SE¼				40		yes	yes	T	120			120	24							24		
17	State of Minnesota		NW¼SE¼																						
18	State of Minnesota		SW¼SE¼																						
19	Mary E. Barney		SE¼SE¼				40		yes	yes	T	260			260	52							52		
20																									
							896.25					1784	345		1809	229	228						457		
													150		1934	244							482		

Cass County, Minnesota, for Taxes for the Year 1960.

	Sold for Taxes	Valuations by School Districts as Equalized by Department of Taxation: District No. Rate Mills	District No. Rate Mills	District No. Rate Mills	District No. Rate Mills	District No. Rate Mills	Tax Including State Homestead Mills	State Tax on Non-Homestead 18 Mills	Special Taxes	Special Taxes	Total Taxes	Paid	When Paid (Month Day Year)	Number of Receipt	March Settlement 1961	June Settlement 1961	Penalty	November Settlement 1961	Penalty	Collections to First Monday in January 1962	Penalty	Delinquent on First Monday in January 1962	Total Delinquent Tax and Penalty	Remarks
		Dollars	Dollars	Dollars	Dollars	Dollars	Dollars	$ cts.	$ cts.	$ cts.	$ cts.				$ cts.	$ cts.	$ cts.	$ cts.	$ cts.	$ cts.	$ cts.	$ cts.	$ cts.	
1	SOLD FOR TAXES		26				626				626	1										6.26	6.89	
2	SOLD FOR TAXES		32				770				770	2										7.70	8.47	
3												3												
4	SOLD FOR TAXES		32				770				770	4										7.70	8.47	14.25
5												5												
6			60				1444	42			1486	6	PAID IN FULL MAY 12 1961	9220		14.86								8.89
7			50				1204	36			1240	7	PAID IN FULL MAY 12 1961			12.40								
8	Fred C		55				1324	38			1362	8	1st HALF PAID MAY 31 1961	13896		6.81						6.81		8.27
9												9												
10												10												
11	SOLD FOR TAXES		24				578				578	11										5.78		16.60
12	SOLD FOR TAXES		54				1300				1300	12										13.00		
13			40				464	28			492	13	PAID IN FULL MAY 31 1961	14493		9.92								
14			33				774	24			818	14	PAID IN FULL MAY 31 1961			8.18								
15												15												
16	SOLD FOR TAXES		24				578				578	16										5.78	6.36	14.25
17												17												
18												18												
19	SOLD FOR TAXES		52				1252				1252	19										12.52	13.77	14.25
20												20												
			344																					
			138																					
			482				11604	168			11772					52.17						63.55		

Camp Blanche · Elmer Camp · Pointe Point · Sagamore Beach · Isle of Pines · Lake Shore · Ada Point · Lake Ivy · North Shore · Grass Lake · Addr

Assessment Roll and Tax List of Real Property in the Town of Pente Lake, Cass County, Minnesota, for Taxes for the Year 1960.

Form 5-D - MILLER-DAVIS CO., MINNEAPOLIS

* Indicate Type of Property: R-Residential, C-Commercial, I-Industrial, U-Utility, F-Farm, L-Lakeshore, T-Timber, M-Mineral

In Whose Name Assessed	Description of Property: Subdivision	Sec. or Lot	Twp. or Block	Rge.	Number of Acres of Land (Acres / 100ths)	No. School District	Indicate Homestead Yes or No	Agri. or Resc. Yes or No	* Indicate Type of Property	Land Exclusive of Structures and Improvements (Dollars)	Buildings and Other Structures (Dollars)	Machinery Permanently Attached to Real Estate (Dollars)	Total True and Full Value (Dollars)	Rural Homestead Up to $9,000 20% (Dollars)	Rural Over $1,000 and Non-Homestead 33⅓% (Dollars)	All Other Timber Land Class 2a 20% (Dollars)	All Other Homestead Up to $1,000 25% (Dollars)	All Other Over $1,000 Non-Homestead 40% (Dollars)	All Other Machinery Permanently Attached to Real Estate 33⅓% (Dollars)	Seasonal and Recreational Cabins 33⅓% (Dollars)	Total Assessed Value as Equalized by the Board of Review (Dollars)	Final Equalized Value (Dollars)
											+2090											
Wellen B. + Nancy Combs	~~N½ NW¼~~ Govt Lot 1	9	137	29	25.45	# 114	No	Yes	T	252			252		84						84	
P. Clifton + Ruby Kruckow	NW¼NE¼				40		yes	yes	F	330			330	66							66	
" " "	Govt Lot 2 less all that part of N 100' W of Northerly line of E 4/10 line				34.40		yes	yes	F	365	804 670		1169 1035	234 207							234 207	
	SE¼NE¼																					
Charles P. + Laura K. Snyder	all that part of N 100' of Govt Lot 2 W of Indian Lake E of 1/10 line						no	yes	L	24	396 330		420 354		140 118						140 118	
Clifton + Ruby Kruckow	NE¼NW¼				40		yes	yes	T	85			85	17							17	
" " "	NW¼NW¼				40		yes	yes	T	100			100	20							20	
P. Clifton + Ruby Kruckow	SW¼NW¼				40		yes	yes	T	200			200	40							40	
" " "	SE¼NW¼				40		yes	yes	T	195			195	37							37	
Peter J. + Olive J. Clark	S 100' of N 200' of Govt Lot 2 lying E of Indian Lake line					10	no	yes	L	24	266 222		290 246		87 82						87 82	
Lorraine + Leroy Shelley	NE¼NW¼				40		yes	yes	T	160			160	32							32	
Warren + Bernell Miller	NW¼NW¼				40		yes	yes	T	145			145	29	49						29 49	
" " "	SW¼NW¼				40		yes	yes	F	300	236 230		536 530	115 106	177						115 106 177	
Lorraine + Leroy Shelley	SE¼NW¼				40		yes	yes	T	200	186 155		386 355	77 71							77 71	
State of Minnesota	354' x 886' in NW cor of Govt Lot 4																					
	NW¼NE¼																					
Jennie R. + Frank M. Fishback	~~NW¼NE¼~~ Govt Lot 3 less Plat				29.50		yes	yes	R	175	222 785		397 960	80 72							80 72	
Fred J. + Florence J. Fonimaas	~~NW¼NE¼~~ N 303' of S 463' of Govt Lot 4				8		yes	yes	R	115	384 320		499 435	100 87							100 87	
Raymond C. + Lola E. Binkley	~~NW¼NE¼~~ S 150' of Govt Lot 4				3.20		no	yes	L	45	148 165		193 210		81 70						81 70	
Merrill A. + Helen E. Kellers	W 150' of S 603' of Govt Lot 4 = 7.36 ac + S 265' of W 156' of Govt Lot 4				11.50		no	yes	C	150	264 317 220 264		931 634	93 74	186 158						279 232	
					492.25					2356	3011 3313		5616 6168	1123 858 930	624 476 508						1747 1334 1438	

Cass County, Minnesota, for Taxes for the Year 1960.

Sold for Taxes	Valuations by School Districts as Equalized by Department of Taxation: District No. 114 (Dollars)	District No. ___ (Dollars)	District No. ___ (Dollars)	District No. ___ (Dollars)	District No. ___ (Dollars)	Total (Dollars)	Tax Including State Homestead Mills ($ cts.)	State Tax on Non-Homestead 90 Mills (% cts.)	Special Taxes ($ cts.)	Special Taxes ($ cts.)	Total Taxes ($ cts.)		Paid	When Paid (Month Day Year)	Number of Receipt	March Settlement 1961 ($ cts.)	June Settlement 1961 ($ cts.)	Penalty ($ cts.)	November Settlement 1961 ($ cts.)	Penalty ($ cts.)	Collections to First Monday in January 1962 ($ cts.)	Penalty ($ cts.)	Delinquent on First Monday in January 1962 ($ cts.)	Total Delinquent Tax and Penalty ($ cts.)	Remarks
	84						202.26	58			2080	1	PAID IN FULL	MAY 4 1961	8851		20 80								
	# 66						1540				1540	2	1st. Half Paid / 2nd Half Paid	OCT 31 1961 / MAY 22 1961	14488		7 95		7 95						8271
	# 234						5634				5634	3	1st. Half Paid / 2nd Half Paid	OCT 31 1961 / MAY 22 1961	10337		28 17		28 17						8287
												4													
	140						3372	48			3420	5	1st HALF PAID	MAY 24 1961	12285		17 35						17 35		8324
	# 17						410				410	6	1st. Half Paid / 2nd Half Paid	OCT 31 1961 / MAY 22 1961											8337
	# 20						482				482	7	1st. Half Paid / 2nd H.M. Paid	OCT 31 1961 / OCT 31 1961											
	# 40						964				964	8	1st. Half Paid / 2nd H.M. Paid	OCT 31 1961 / OCT 31 1961	14488 / 10337		13 73		13 73						
	# 37						890				890	9	1st. Half Paid / 2nd H.M. Paid	OCT 31 1961 / OCT 31 1961											
	93						2336	68			2404	10	PAID IN FULL	MAY 8 1961	9076		24 04								9376
HOLD FOR TAXES	# 32						770				770	11											7 70		
HOLD FOR TAXES	# 29						698				698	12											6 98		
HOLD FOR TAXES	# 115						2770				2770	13											27 70		
HOLD FOR TAXES	# 77						1854				1854	14											18 54		
												15													
												16													
	# 80						1426				1926	17	PAID IN FULL	MAY 4 1961	8858		19 26								8372
	# 100						2408				2408	18	PAID IN FULL	MAY 8 1961	8977		24 08								8375
	81						1950	56			2006	19	PAID IN FULL	MAY 24 1961	11011		20 06								8373
	# 83						206				462	20	PAID IN FULL	JUL 5 1961	14030				46 26	93					8396
	# 939						4552	94			4626														
	1439						34628	354			34982						175 44		96 41				271 85		

Camp Blanche | Kinna Camp | Pente Point | Japanese Beach | Lake of the Woods Shore | Mon Pine | North Shore | Grass 1st. Add

Assessment Roll and Tax List of Real Property in the Town of Ponto Lake

Cass County, Minnesota, for Taxes for the Year 1960.

FORM E-D WALLER-DAVIS CO., MINNEAPOLIS

* Indicate Type of Property: R-Residential, C-Commercial, I-Industrial, U-Utility, F-Farm, L-Lakeshore, T-Timber, M-Mineral

In Whose Name Assessed	No.	Description of Property: Subdivision	Sec. or Lot	Town or Block	Rng.	Number of Acres of Land (Acres 100ths)	No. School District	Indicate Homestead Yes or No	Agri. Use Yes or No	Indicate Type of Property*	True and Full Valuations: Land Exclusive of Structures and Improvements	Buildings and Other Structures	Machinery Permanently Attached to Real Estate	Total True and Full Value	Assessed Valuations: Rural: Homestead Up to $4,000	Rural: Over $4,000 and Non-Homestead	All Other: Timber Land Class 3c	All Other: Homestead Up to $4,000	All Other: Over $4,000 and Non-Homestead	All Other: Machinery Permanently Attached to Real Estate	All Other: Seasonal and Recreational Cabins	Total Assessed Value	Total Assessed Value as Equalized by the Board of Review	Final Equalized Value	Remarks
						Acres					Dollars	Dollars	Dollars	Dollars	Dollars	Dollars	Dollars	Dollars	Dollars	Dollars	Dollars	Dollars	Dollars	Dollars	
Glenn J. + Rosetta T. Snodgrass	1	N E ¼ of N E ¼ less N 616½ feet; Begin at S.E. cor. of N E ¼ of N E ¼ run W 139.29				40	114	yes	yes	F	195			195	39							39			
Glenn J. + Rosetta T. Snodgrass	2	N W ¼ of N W ¼ Beach Lot 5 Sec. E 500'				3.70		yes	yes	T	750			750	30							30			
Lawrence + Velma A. Brookhagen	3	S W ¼ of N E ¼				40		yes	yes	T	165			165	33							33			
" "	4	S E ¼ of N E ¼				40		yes	yes	F	235	426	355	661	133							133			
														540	118							118			
Ponto Lake Township	5	S ½ less 4 ac. of S E ¼ of S E ¼				14		yes	yes	R	110			110	22							22			
Glenn J. + Rosetta T. Snodgrass	6	N E ¼ of N W ¼ Beach Lot 2																							
Arthur M. + Winifred E. Boettger	7	N W ¼ of N W ¼ Part of Beach Lot 4						no	yes	T	21			21							7	7			
Ward S. + Ellen R. Brown	8	S W ¼ of N W ¼ " " Beach Lot 4						no	yes	T	21			21							7	7			
Glenn J. + Rosetta T. Snodgrass	9	N E ¼ of N W ¼ Beach Lot 3 less Plat & sold				24.60		yes	yes	F	150			150	30							30			
Willis B. + Nancy Combs	10	Beach Lot 1 less sold				80		no	yes	L	45	212	177	257		86						86			
														222		74						74			
Glenn J. + Rosetta T. Snodgrass	11	N E ¼ of S W ¼				40		yes	yes	F	235			235	47							47			
" "	12	N W ¼ of S W ¼ Part Lot 4 less Plat of Beach Shore				11.35		yes	yes	L	80			80	16							16			
	13	S W ¼ of S W ¼ less sold																							
" "	14	S E ¼ of S W ¼				40		yes	yes	F	255	1242		1497	299							299			
Pauline E. Thompson		Unstrung the E ½ less 1 ac. of Beach Lot 4 Only what lies within lines N 0°, E 0° to a corn stake 1 E of Beach Lot 4 Cor. of Beach Lot 4, thence E to beg.										1035		1290	258							258			
Flora A. Uhlig	15	Beach Lot 2 Cor. of Beach Lot 4, thence E to beg.				1		no	no	L	60	158		218		73						73			
												132		192		64						64			
H. H. Siltman	16	N E ¼ of S E ¼				40		yes	yes	T	210			210	42							42			
" "	17	N W ¼ of S E ¼				40		yes	yes	T	200			200	40							40			
	18	S W ¼ of S E ¼				40		yes	yes	F	270			270	54							54			
" "	19	S E ¼ of S E ¼ less 2 acres Dep. Cemetery				38		yes	yes	F	280	396		676	135							135			
												330		610	122							122			
Orson C. + Della F. Soules	20	248.5' 125.5' 126.5' of Beach Lot				70		no	no	R	40	186		226		75						75			
												155		195		65						65			
Brand Dinner Pl.		Continued on next Page				3.840																			
F. W. Lang		Part of Beach Lot 4										2620		5342	919	234						1167			

Sold for Taxes	Valuations by School Districts as Equalized by Department of Taxation: District No. 114 Rate 26 Mills	District No. 114 Rate 26 Mills	District No. 114 Rate 26 Mills	District No. Rate Mills	District No. Rate Mills	Tax Including State Homestead	State Tax on Non-Homestead 10 Mills	Special Taxes	Special Taxes	Total Taxes	Paid	When Paid (Month Day Year)	Receipt	March Settlement 1961	June Settlement 1961	Penalty	November Settlement 1961	Penalty	Collections in First Monday in January 1962	Penalty	Delinquent on First Monday in January 1962	Total Delinquent Tax and Penalty	Remarks
Dollars	Dollars	Dollars	Dollars	Dollars	Dollars	$ cts.	$ cts.	$ cts.	$ cts.	$ cts.				$ cts.	$ cts.	$ cts.	$ cts.	$ cts.	$ cts.	$ cts.	$ cts.	$ cts.	
1						9.40				9.40	2nd HALF PAID	Oct 20 1960	6414										
											1st HALF PAID	Mar 9 1961	6756										
2			30			7.22				7.22	PAID IN FULL	MAY 9 1961	7919		7.22								
3			33			7.94				7.94	2nd HALF PAID	OCT 20 1960	6414										
											1st HALF PAID	MAR 9 1961	6756										
4			132			31.78				31.78	2nd HALF PAID	OCT 20 1960	6414		19.86		19.86						
											1st HALF PAID	MAR 9 1961	6756										
5																							
6			22			5.30				5.30	PAID IN FULL	MAY 9 1961	7918		5.30								
7			7			1.68	.04			1.72	PAID IN FULL	APR 18 1961	7443		1.72								
8			7			1.68	.04			1.72	PAID IN FULL	JAN 18 1961	76	1.72									
9			30			7.22				7.22	PAID IN FULL	MAY 9 1961	7918		7.22								
10			86			20.70	.60			21.30	PAID IN FULL	MAY 4 1961	8351		21.30								
11			47			11.32				11.32	PAID IN FULL	MAY 9 1961	7918		11.32								
12			16			3.86				3.86	PAID IN FULL	MAY 9 1961	7919		3.86								
13																							
14			299			72.00				72.00	PAID IN FULL	MAY 9 1961	7918		72.00								
15	73					19.40	.52			19.92	PAID IN FULL	APR 21 1961	8514		19.92								
16			42			10.12				10.12	1st HALF PAID	MAY 26 1961			3.06						3.06	5.67	
17			40			9.64				9.64	1st HALF PAID	MAY 26 1961			4.82						4.82	5.30	
18			54			13.00				13.00	2nd HALF PAID	MAY 26 1961	6733		6.50						6.50	7.15	
19			135			32.50				32.50	1st HALF PAID	MAY 26 1961			16.25						16.25	17.87	
20	75					19.44	.52			20.46	PAID IN FULL	MAY 24 1961	10010		20.46								
		919				245.56																	
	148	100	248			39.34	1.00							122	227.51		24.56				50.63		
		1019	1167			264.70				286.42													

Form 4(C) HILLER-DAVIS CO., MINNEAPOLIS

Assessment Roll and Tax List of Real Property in the Town of Ponto Lake, Cass County, Minnesota, for Taxes for the Year 1960.

* Indicate Type of Property: R-Residential, C-Commercial, I-Industrial, U-Utility, F-Farm, L-Lakeshore, T-Timber, M-Mineral

	In Whose Name Assessed	Description of Property: Subdivision	Sec. or Lot	Town or Block	Rng.	Number of Acres of Land (Acres 100ths)	No. School District	Individual Assessment Year or No.	Agri. Year or No.	Indicate Type of Property	True and Full Valuations: Land Exclusive of Structures and Improvements (Dollars)	Buildings and Other Structures (Dollars)	Machinery Permanently Attached to Real Estate (Dollars)	Total True and Full Value (Dollars)	Assessed Valuations: Rural: Homestead Up to $5,000 20% (Dollars)	Rural: Over $5,000 and Non-Homestead 33⅓% (Dollars)	All Other: Timber Land Class 3a 20% (Dollars)	All Other: Homestead Up to $1,000 25% (Dollars)	All Other: Over $1,000 and Non-Homestead 40% (Dollars)	All Other: Machinery Permanently Attached to Real Estate 33⅓% (Dollars)	All Other: Seasonal and Recreational Cabins 33⅓% (Dollars)	Total Assessed Value	Total Assessed Value as Equalized by the Board of Review (Dollars)	Final Equalized Value (Dollars)
1		NE¼ of NE¼	28	137	27		114																	
2	Lawrence & Deborah A. Buchholzer	NW¼ of NW¼ 2.86 ac/South 165																						
3		SW¼ of NE¼																						
4		SE¼ of NE¼																						
5	~~Edward L. & Evangeline Meyrard~~	2 Acres of South Lot 4				.04		no	no	T	21			21	7							7		
6		NE¼ of NW¼																						
7		NW¼ of NW¼																						
8		SW¼ of NW¼																						
9		SE¼ of NW¼																						
10	Oliver & Vivian Kohler	That Part of South ½ of S½ of Lot 1 or the W½ of S½ of Section 1 lying E of Shore						no	yes	T	36			36	12							12		
11		NE¼ of SW¼																						
12		NW¼ of SW¼																						
13		SW¼ of SW¼																						
14		SE¼ of SW¼																						
15	Leon D. & Maude L. Smith	Part of Lot Lot 4						no	no	T	24			21	7							7		
16	Ruth A. Rainell	NE¼ of ~~NW¼~~ Part of Lot Lot 4						no	no	T	21			21	7							7		
17		NW¼ of SE¼																						
18		SW¼ of SE¼																						
19		SE¼ of SE¼																						
20	Frank Monroe, Jr.	N.616 of E.247 of N½ of N½ of NE¼				.04		no	yes	R	70	528 / 440	598 / 280	1,178 / 170	199 / 170							199 / 170		
											169	1,145	699	1,348								369		
												528	697		232							232		

	Sold for Taxes	Valuations by School Districts as Equalized by Department of Taxation: District No. / Rate / Mills (Dollars)	District No. / Rate / Mills (Dollars)	District No. / Rate / Mills (Dollars)	District No. / Rate / Mills (Dollars)	Tax Including State Homestead (Dollars)	State Tax on Non-Homestead 7.0 Mills ($ cts.)	Special Taxes ($ cts.)	Special Taxes ($ cts.)	Total Taxes ($ cts.)	Paid	When Paid (Month Day Year)	Number of Receipt	March Settlement 1961 ($ cts.)	June Settlement 1961 ($ cts.)	Penalty ($ cts.)	November Settlement 1961 ($ cts.)	Penalty ($ cts.)	Collections to First Monday in January 1962 ($ cts.)	Penalty ($ cts.)	Delinquent on First Monday in January 1962 ($ cts.)	Total Delinquent Tax and Penalty ($ cts.)	Remarks
1																							
2																							
3																							
4																							
5		7				186	04			190	2nd HALF PAID OCT 3 1961 / 1st HALF PAID APR 18 1961	16663 / 4800			95		95						9717
6																							
7																							
8																							
9																							
10			12			288	08			296	FULL IN FULL APR 26 1961	8650			296								9738
11																							
12																							
13																							
14																							
15	SOLD FOR TAXES	7				186	04			190											190		
16	SOLD FOR TAXES	7				186	04			190											190		
17																							
18																							
19											Balance Paid / Full Paid	OCT 31 1961 / JULY 6 1961	19956 / 16721				19968						
20		21	199	2,172 232		5080 / 258 / 56 38	160			5798	2nd HALF PAID		14494		2466		4706						9366
															2857		2561						

Assessment Roll and Tax List of Real Property in the Town of Pouto Lake

CH. S. DOWLING BANG SO. MINNEAPOLIS

* Indicate Type of Property: R-Residential, C-Commercial, I-Industrial, U-Utility, F-Farm, L-Lakeshore, T-Timber, M-Mineral

	In Whose Name Assessed		Description of Property: Subdivision	Sec. or Lot	Town or Block	Rng.	Number of Acres of Land (Acres 100ths)	No. School District	Indicate Whether Homestead Yes or No	Agri. or Non-Agri. Year Yes or No	* Indicate Type of Property	True and Full Valuations: Land Exclusive of Structures and Improvements	Buildings and Other Structures	Machinery Permanently Attached to Real Estate	Total True and Full Value	Assessed Valuations: Rural: Homestead Up to $4,000 20%	Rural: Over $4,000 and Non-Homestead 33⅓%	All Other: Timber Land Class 3c 20%	All Other: Homestead Up to $4,000 25%	All Other: Over $4,000 and Non-Homestead 40%	All Other: Machinery Permanently Attached to Real Estate 33⅓%	All Other: Seasonal and Recreational Cabins 33⅓%	Total Assessed Value	Total Assessed Value as Equalized by the Board of Review	Final Equalized Value
							Acres					Dollars	Dollars	Dollars	Dollars	Dollars	Dollars	Dollars	Dollars	Dollars	Dollars	Dollars	Dollars	Dollars	Dollars
1	Lena & Fred Kruckow		N E ¼ N E ¼ (Govt Lot 1)	11	137	29	48.50	114	yes	yes	T	150			150	30							30		
2			N W ¼ N E ¼																						
	State of Minnesota	3	E W ½ N E ¼																						
4	Lena & Fred Kruckow		(Govt Lot 2)				36.65		yes	yes	T	90			90	18							18		
5																									
6	Fred Kruckow		N E ¼ N W ¼				40		yes	yes	T	155			155	31							31		
7	"		N W ¼ N W ¼				40		yes	yes	T	200			200	40							40		
8	"		S W ¼ N W ¼				40		yes	yes	F	210	504		714	143							143		
9	"		S E ¼ N W ¼				40		yes	yes	F	305	720		630	126							126		
10																									
	[illegible]																								
11	Marvin & Genevieve Sommers		N E ¼ S W ¼				40		yes	yes	F	155			155	31							31		
12			N W ¼ S W ¼				40		yes	yes	T	330			330	66							66		
13	"		S W ¼ S W ¼				40		yes	yes	F	200	252		452	90							90		
14	"		S E ¼ S W ¼				40		yes	yes	F	200	210		410	82							82		
15	"		Also a Portion of Govt Lot 11								T	70			70	14							14		
			.150' x 20' Lot 11																						
16	N. P. Co.		N E ¼ N E ¼				40		no	yes	T	246			246		82						82		
17	State of Minnesota		N W ¼ N E ¼																						
18	State of Minnesota		N W ¼ S E ¼																						
19	State of Minnesota		S E ¼ S E ¼																						
20																									
							145.15					2111	630		2741	499	82						581		
													756		2867	524							606		

	Sold for Taxes	Valuations by School Districts as Equalized by Department of Taxation: District No. ___ Rate ___ Mills	District No. 114 Rate 24.0 Mills	District No. ___ Rate ___ Mills	District No. ___ Rate ___ Mills	Total Dollars	Tax Including State Homestead Mills	State Tax on Non-Homestead 1.5 Mills	Special Taxes	Special Taxes	Total Taxes	Paid	When Paid	Number of Receipt	March Settlement 1961	June Settlement 1961	Penalty	November Settlement 1961	Penalty	Collections to First Monday in January 1962	Penalty	Delinquent on First Monday in January 1962	Total Delinquent Tax and Penalty	Remarks
		Dollars	Dollars	Dollars	Dollars	Dollars	$ cts.	$ cts.	$ cts.	$ cts.	$ cts.		Month Day Year		$ cts.	$ cts.	$ cts.	$ cts.	$ cts.	$ cts.	$ cts.	$ cts.	$ cts.	
1			$ 30				722				722	Balance Paid Part Paid	OCT 31 1961 MAY 31 1961											9331
2																								
3																								
4			$ 18				434				434	Balance Paid Part Paid	OCT 31 1961 MAY 31 1961											9334
5																								
6			$ 31				746				746	Balance Paid Part Paid	OCT 31 1961 MAY 31 1961	14497		43 25		34 53					
7			$ 40				464				464	Balance Paid Part Paid	OCT 31 1961 MAY 31 1961											9324
8			$ 143				3444				3444	Balance Paid Part Paid	OCT 31 1961 MAY 31 1961											"
9			$ 61				1468				1468	Balance Paid Part Paid	OCT 31 1961 MAY 31 1961											"
10																								
11			$ 31				746				746	PAID IN FULL	MAY 9 1961			7 46								
12			$ 66				1590				1590	PAID IN FULL	MAY 9 1961			15 90								9333
13			$ 90				2168				2168	PAID IN FULL	MAY 9 1961	7917		21 68								"
14			$ 14				338				338	PAID IN FULL	MAY 9 1961			3 38								"
15																								"
16			82				1974	58			2032	PAID IN FULL	MAY 31 1961	13139		20 32								8881
17																								
18																								
19																								
20																								
			524 82 606				14594	58			14652					11 99		34 53						

Assessment Roll and Tax List of Real Property in the Town of Ponto Lake

Form 3L13 SUCCESS-DAVIS CO., MINNEAPOLIS

* Indicate Type of Property: R-Residential, C-Commercial, I-Industrial, U-Utility, F-Farm, L-Lakeshore, T-Timber, M-Minerdl

Cass County, Minnesota, for Taxes for the Year 1960.

		Description of Property: Subdivision	Sec. or Lot	Town or Block	Rng.	Number of Acres of Land (Acres 100ths)	No. School District	Indicate Homestead Yes or No	Agri. or Seasonal Resort Yes or No	Indicate Type of Property	True and Full Valuations: Land Exclusive of Structures and Improvements (Dollars)	Buildings and Other Structures (Dollars)	Machinery Permanently Attached to Real Estate (Dollars)	Total True and Full Value (Dollars)	Assessed Valuations: Rural: Homestead Up to $4,000 20% (Dollars)	Rural: Over $4,000 and Non-Homestead 33⅓% (Dollars)	All Other: Timber Land Class 3c 20% (Dollars)	All Other: Homestead Up to $4,000 25% (Dollars)	All Other: Over $4,000 and Non-Homestead 40% (Dollars)	All Other: Machinery Permanently Attached to Real Estate 33⅓% (Dollars)	All Other: Seasonal and Recreational Cabins 33⅓% (Dollars)	Total Assessed Value (Dollars)	Total Assessed Value as Equalized by the Board of Review (Dollars)	Final Equalized Value (Dollars)
State of Minnesota	1	N½ N½ S½ NE¼ Part L.C.3	12	137	24		114																	
	2	N½ N½ S½ NE¼ Part L.C.3																						
State of Minnesota	3	S½ S½ N½ NE¼ Part Lot 4																						
	4	S½ S½ N½ NE¼																						
	5																							
State of Minnesota	6	N½ N½ N½ NW¼																						
State of Minnesota	7	N½ N½ N½ NW¼ Part Lot 1																						
State of Minnesota	8	S½ S½ N½ NW¼ Part Lot 2																						
State of Minnesota	9	S½ S½ N½ NW¼																						
	10																							
State of Minnesota	11	N½ S½ N½ NW¼ Part Lot 5																						
State of Minnesota	12	S½ N½ N½ NW¼																						
State of Minnesota	13	S½ S½ S½ NW¼																						
State of Minnesota	14	S½ S½ S½ NW¼ Part Lot 6																						
Ray I. & Dorothea A. Whitrak	15	Part Lot 7				6.43		No	Yes	C	180	752 627	932 807		311 269							311 269		
	16	N½ N½ S½ NE¼																						
	17	N½ N½ S½ NE¼																						
	18	S½ N½ S½ NE¼																						
	19	S½ S½ S½ NE¼ Part Lot 7				2.5		No	Yes	L	45			45	15							15		
	20																							
						26.8					225	1379 752	1604 777		284 326							284 326		

		Sold for Taxes	Valuations by School Districts as Equalized by Department of Taxation: District No. Rate Mills (Dollars)	District No. Rate Mills (Dollars)	District No. 11 Rate 24.61 Mills (Dollars)	District No. Rate Mills (Dollars)	District No. Rate Mills (Dollars)	District No. Rate Mills (Dollars)	Tax Redding State Homestead Mills	State Tax on Non-Homestead 4.9 Mills ($ cts.)	Special Taxes ($ cts.)	Special Taxes ($ cts.)	Total Taxes ($ cts.)		Paid	When Paid (Month Day Year)	Number of Receipt	March Settlement 1961 ($ cts.)	Nine Settlement 1961 ($ cts.)	Penalty ($ cts.)	November Settlement 1961 ($ cts.)	Penalty ($ cts.)	Collections to First Monday in January 1962 ($ cts.)	Penalty ($ cts.)	Delinquent on First Monday in January 1962 ($ cts.)	Total Delinquent Tax and Penalty ($ cts.)	Remarks
	1																											
	2																											
	3																											
	4																											
	5																											
	6																											
	7																											
	8																											
	9																											
	10																											
	11																											
	12																											
	13																											
	14																											
	15			211					7440	21.8			7728	1st	2nd Half Paid HALF PAID	OCT 31 1961 MAY 24 1961	12362 12244		3854		38.54						77.24
	16																											
	17																											
	18																											
	19			15					362	4.8			372	1st	2nd Half Paid HALF PAID	OCT 31 1961 MAY 24 1961	12363 12244		186		1.86						3.72
	20																											
				226					7852	22.6			8080						4040		40.40						80.80

Assessment Roll and Tax List of Real Property in the Town of Ponto Lake — Cass County, Minnesota, for Taxes for the Year 1960.

Form 5C D. MILLER-DAVIS CO., MINNEAPOLIS

* Indicate Type of Property: R-Residential, C-Commercial, I-Industrial, U-Utility, F-Farm, L-Lakeshore, T-Timber, M-Mineral

	In Whose Name Assessed	Description of Property: Subdivision	Sec. or Lot	Town or Block	Rng.	Number of Acres of Land (Acres 100ths)	No. School District	Residential Homestead Yes or No	Agri. or Seas. Recr. Yes or No	Indicate Type of Property	True and Full Valuations: Land Exclusive of Structures and Improvements (Dollars)	Buildings and Other Structures (Dollars)	Machinery Permanently Attached to Real Estate (Dollars)	Total True and Full Value (Dollars)	Assessed Valuations: Rural: Homestead Up to $4,000 20% (Dollars)	Rural: Over $4,000 and Non-Homestead 33⅓% (Dollars)	Timber Land Class 3e 20% (Dollars)	All Other: Homestead Up to $4,000 25% (Dollars)	All Other: Over $4,000 and Non-Homestead 40% (Dollars)	Machinery Permanently Attached to Real Estate 33⅓% (Dollars)	Seasonal and Recreational Cabins 33⅓% (Dollars)	Total Assessed Value (Dollars)	Total Assessed Value as Equalized by the Board of Review (Dollars)	Final Equalized Value (Dollars)
1	Raymond J. & Dorothea A. Whitcraft	N½ of NW¼ of SW¼ South 1/2 of Lot 1	13	134	24	34	114	No	Yes	T	180			180		60						60		
2	State of Minnesota	NW¼ of NE¼ } 8 acres																						
3	State of Minnesota	SW¼ of NE¼ } South 1/2 of Lot 2																						
4	State of Minnesota	SE¼ of NE¼																						
5	W. D. & Helen C. Rohr	South 1/2 of Lot 2 less 4.0 acres				12.50		No	Yes	T	150			150		50						50		
6	State of Minnesota	NE¼ of NW¼																						
7	State of Minnesota	NW¼ of NW¼																						
8	State of Minnesota	SW¼ of NW¼																						
9	State of Minnesota	SE¼ of NW¼																						
10																								
11	State of Minnesota	NE¼ of SW¼																						
12	State of Minnesota	NW¼ of SW¼																						
13	State of Minnesota	SW¼ of SW¼																						
14	State of Minnesota	SE¼ of SW¼																						
15																								
16	State of Minnesota	NE¼ of SE¼																						
17	State of Minnesota	NW¼ of SE¼																						
18	State of Minnesota	SW¼ of SE¼																						
19	State of Minnesota	SE¼ of SE¼																						
20																								
						17.50					330			330		110						110		

	Sold for Taxes	Valuations by School Districts as Equalized by Department of Taxation: District No. Rate Mills	District No. Rate Mills	District No. 114 Rate 24.0 Mills	District No. Rate Mills	District No. Rate Mills	District No. Rate Mills	Tax Including State Homestead Mills	State Tax on Non-Homestead 9.5 Mills	Special Taxes	Special Taxes	Total Taxes		Paid	When Paid (Month Day Year)	Number of Receipt	March Settlement 1961	June Settlement 1961	Penalty	November Settlement 1961	Penalty	Collections to First Monday in January 1962	Penalty	Delinquent on First Monday in January 1962	Penalty	Total Delinquent Taxes and Penalty	Remarks
1				60				144	42			1486	1	2nd Half Paid	Oct. 1 1961	12262											
2													1	HALF PAID	MAY 2 1961	12204		7.43		7.43							
3													2														
4													3														
5	2nd Half Taxes			50				1204	36			1240	4														
6													5													7.43	1485
7													6														
8													7														
9													8														
10													9														
11													10														
12													11														
13													12														
14													13														
15													14														
16													15														
17													16														
18													17														
19													18														
20													19														
				110				645	38			6726	20					7.43		7.43							

Assessment Roll and Tax List of Real Property in the Town of Ponto Lake, Cass County, Minnesota, for Taxes for the Year 1960.

Form 56 D. MILLER-DAVIS CO., MINNEAPOLIS

* Indicate Type of Property: R-Residential, C-Commercial, I-Industrial, U-Utility, F-Farm, L-Lakeshore, T-Timber, M-Mineral

	In Whose Name Assessed	Description of Property: Subdivision	Sec. or Lot	Town or Block	Rng.	Number of Acres of Land (Acres 100ths)	No. School District	Indl. rate Homestead Yes or No	Agri. or Seas. Resp. Yes or No	Indl. rate Type of Prop. Nor Sp	True and Full Valuations: Land Exclusive of Structures and Improvements (Dollars)	Buildings and Other Structures (Dollars)	Machinery Permanently Attached to Real Estate (Dollars)	Total True and Full Value (Dollars)	Assessed Valuations: Rural: Homestead Up to $4,000 20% (Dollars)	Rural: Over $4,000 and Non-Homestead 33⅓% (Dollars)	All Other: Timber Land Class 3c 20% (Dollars)	All Other: Homestead Up to $4,000 25% (Dollars)	All Other: Over $4,000 and Non-Homestead 40% (Dollars)	Machinery Permanently Attached to Real Estate 33⅓% (Dollars)	Seasonal and Recreational Cabins 33⅓% (Dollars)	Total Assessed Value (Dollars)	Total Assessed Value as Equalized by the Board of Review (Dollars)	Final Equalized Value (Dollars)
State of Minnesota		NE¼ of NE¼				14 / 139.29	# 114																	
Walter R. Sr. + Ellen M. Jefferson	2	NW¼ of NE¼ Bent Lot 1				54.40		no	yes	T	198			198		66						66		
	3	SW¼ of NE¼																						
Otto B. Giffin	4	~~SE¼ of NE¼~~ Bent Lot 7 + less Plat				19.58		yes	yes	T	90			90	18							18		
	5																							
State of Minnesota	6	NE¼ of NW¼																						
Helmer, Sr. + Darius R. Andersons	7	NW¼ of NW¼				40		no	yes	T	141			141		47						47		
" " "	8	~~SW¼ of NW¼~~ Bent Lot 3				31.25		no	no	C	300	713 / 544		1013 / 844		338 / 281						338 / 281		
John Theisen	9	~~SE¼ of NW¼~~ W½ of Bent Lot 2				53.50		no	yes	T	135			135		45						45		
Patrick Daugherty, et al	10	E½ of Bent Lot 2						no	yes	L	150			150		50						50		
	11	NW¼ of SW¼																						
Elizabeth Rantfows	12	~~NW¼ of SW¼~~ Platted Bent Lot 5						no	no	C	36	300 / 250		335 / 275		112 / 91						112 / 91		
		Bent Lot 5 less st. 99.2' wide along line of Elizabeth Hills & Elizabeth Rantfows																						
Elizabeth Hills	13	~~Line of Elizabeth Hills & Elizabeth Rantfows~~				14.50		no	yes	L	210	1109 / 924		1319 / 1134						439 / 378		439 / 378		
	14	SE¼ of SW¼																						
		1 chain 22' wide along line of Bent Lot 8																						
State of Minnesota	15																							
Otto B. Giffin	16	~~NE¼ of SE¼~~ Bent Lot 8 less Platted				16.07		yes	yes	F	95	240 / 200		335 / 295	67 / 59							67 / 59		
	17	NW¼ of SE¼																						
Bruce W. Sanborn	18	~~SW¼ of SE¼~~ Bent Lot 7				34.27		no	yes	L	285			285		95						95		
State of Minnesota	19	~~SE¼ of SE¼~~ Bent Lot 6																						
	20																							
(continued on next page)						578.47					1639	1916 / 2362		3609 / 4001	49 / 85	636 / 753				439 / 434		1125 / 1277		

	Sold for Taxes	Valuations by School Districts as Equalized by Department of Taxation: District No. Rate Mills (Dollars)	District No. Rate Mills (Dollars)	District No. Rate Mills (Dollars)	District No. Rate Mills (Dollars)	District No. Rate Mills (Dollars)	Tax Including State Homestead Mills ($ Cts.)	State Tax on Non-Homestead 10 Mills ($ Cts.)	Special Taxes ($ Cts.)	Special Taxes ($ Cts.)	Total Taxes ($ Cts.)	Paid	When Paid (Month Day Year)	Number of Receipt	March Settlement 1961 ($ Cts.)	June Settlement 1961 ($ Cts.)	Penalty ($ Cts.)	November Settlement 1961 ($ Cts.)	Penalty ($ Cts.)	Collections to First Monday in January 1962 ($ Cts.)	Penalty ($ Cts.)	Delinquent as First Monday in January 1962 ($ Cts.)	Total Delinquent Tax and Penalty ($ Cts.)	Remarks
1																								
2				66			1590	46			1636	IN FULL	MAY 1 1 1961	9920		1636								
3												2nd Half Paid	OCT 2 0 1961	13106										
4				18			434				434	1st HALF PAID	MAY 2 9 1961	6744		217		217						9731
5																								
6																								
7				47			132	32			1164	PAID IN FULL	MAY 2 6 1961	6721		1038								
8		338					8984	236			9220	PAID IN FULL	MAY 2 6 1961											9718
9				45			1084	32			1116	PAID IN FULL	APR 1 8 1961	4799		111								9332
10				50			1204	36			1240	PAID IN FULL	MAY 1 2 1961	9314		124								9365
11																								
12		112					2978	78			3056	2nd Half Paid	OCT 3 1 1961	13487		152		152						9354
13				439			10572	308			10880	1st HALF PAID	MAY 3 1 1961	2342		544		544						
14																								
15																								
16				67			1614				1614	2nd Half Paid	OCT 2 0 1961	13106		80		80						9731
												1st HALF PAID	MAY 2 9 1961	6744										
17																								
18				96			2288	66			2354	PAID IN FULL	MAY 9 1961	9269		2354								
19																								
20																								
		450		M 85 = 85 42 = 19 27 = 729			19918 11962 318 80	834			32714					2477 20		79 92						

Assessment Roll and Tax List of Real Property in the Town of Ponto Lake, Cass County, Minnesota, for Taxes for the Year 1960.

Form H. H. Hall Brooks Co. Minneapolis

* Indicate Type of Property: R-Residential, C-Commercial, I-Industrial, U-Utility, F-Farm, L-Lakeshore, T-Timber, M-Mineral

| | | Description of Property | | |

Assessment Roll and Tax List of Real Property in the Town of Ponto Lake, Cass County, Minnesota, for Taxes for the Year 1960.

Form 5CD · MILLER-DAVIS CO., MINNEAPOLIS

* Indicate Type of Property: R-Residential, C-Commercial, I-Industrial, U-Utility, F-Farm, L-Lakeshore, T-Timber, M-Mineral

In Whose Name Assessed		Description of Property: Subdivision	Sec. or Lot	Town or Block	Rng.	Number of Acres of Land (Acres 100ths)	No. School District	Indicate (Home stead Yes or No)	Agri. or Seas. Type Yes or No	Indicate Type Property	True and Full Valuations: Land Exclusive of Structures and Improvements	Buildings and Other Structures	Machinery Permanently Attached to Real Estate	Total True and Full Value	Assessed Valuations: Rural: Homestead Up to $4,000 20%	Rural: Over $4,000 and Non-Homestead 33⅓%	All Other: Timber Land Class 3c 20%	All Other: Homestead Up to $4,000 25%	All Other: Over $4,000 and Non-Homestead 40%	All Other: Machinery Permanently Attached to Real Estate 33⅓%	All Other: Seasonal and Recreational Cabins 33⅓%	Total Assessed Value	Final Equalized Value
						Acres					Dollars	Dollars	Dollars	Dollars	Dollars	Dollars	Dollars	Dollars	Dollars	Dollars	Dollars	Dollars	Dollars
Leonard E. & Marilyn J. Jensen	1	NE¼ NE¼	15	139	29	40	114	No	yes	F	252			252		84						84	
" " "	2	~~W½ of E½~~ Govt Lot 1 less 6.3 ac.				27.04		No	yes	F	150			150		50						50	
" " "	3	~~SW¼ of NE¼~~ Govt Lot 7				24.55		No	yes	T	111			111		37						37	
" " "	4	~~SE¼ of NE¼~~ Govt Lot 8				28.70		No	yes	T	72			72		24						24	
Frank E. & Selma M. Oaton	5	100' x 200' of Govt Lot 3 on lake				28		No	yes	L	45	252		297							104	104	
																					89	89	
Leonard E. & Marilyn J. Jensen	6	NE¼ of NW¼ Govt Lot 2 less 8 ac.				28.55		No	yes	F	300	464		764		255						255	
												537		837		229						229	
Rent Monthly to Leonard Jensen at Lakeland																							
Olive L. Longsdorf Rent to Norman Swan	7	NW¼ of NW¼ Govt Lot 3 less 1 ac.				25.44		No	no	C	175	345-414		520		173						173	
												190-428		710	73	115						188	
Victor F. & Rose M. Uhlig	8	SW¼ of NW¼ Govt Lot 4 less 1.4 ac.				21.70		Yes	yes	F	80	678		758	152							152	
												565		645	129							129	
" " "	9	~~SE¼ of NW¼~~ Govt Lot 5 less 1 ac.				17.00		Yes	yes	T	160			160	32							32	
Vera S. Longsdorf	10	100' x 120' of Govt Lot 3				28		No	yes	L	39	90		129							43	43	
												75		114							38	38	
Victor F. & Rose M. Uhlig	10	W½ of NE¼ of SW¼				20		Yes	yes	F	65			65	13							13	
" " "	12	~~NW¼ of SW¼~~ Govt Lot 6				41.50		Yes	yes	F	320			320	64							64	
Mary V. Smith Life Int. Glen Leakville, Maggie Albert V. Smith each ½ int.	13	SW¼ of SW¼				40		Yes	yes	T	100			100	20							20	
" " "	14	SE¼ of SW¼				40		Yes	yes	T	100			100	20							20	
M. Pearl Carroll	15	133' x 150' of Govt Lot 3 from lake to state road				35		No	yes	L	60	173		233							78	78	
												144		204							68	68	
Sam Dougherty Life Int. J. A. Kung Trustee ½ int.	16	~~E½ of NW¼~~ Govt Lot 4				17.75		No	yes	L	192	238		430		143						143	
												198		390		130						130	
Frank & Rosetta Rawlins	17	NW¼ of NW¼ Govt Lot 12 less 2 ac.				28.80		Yes	yes	R	175	294		469	94							94	
												245		420	84							84	
" " "	18	SW¼ of NW¼ Govt Lot 11				35.50		Yes	yes	C	200	130		330		43						43	
								No	yes	C	200	108		308	40	36						76	
" " "	19	~~SE¼ of NW¼~~ Govt Lot 10 less 1.5 ac. less 17.70'				41.0		Yes	yes	C	100	187		287		62						62	
								No	yes	C	100	156		256	20	52						72	
Stanley W. & Norma G. Ruff	20	W. 50' of Govt Lot 3 N. of road				21		No	yes	T	36			36		12						12	
Continued on Next Page						442.50					2132	3635		5767	485	769					185	1429	
												3162		5894	536	948					225	1609	

Sold for Taxes	Valuations by School Districts as Equalized by Department of Taxation: District No. 114 Rate 28.81 Mills	District No. 114 Rate 28.81 Mills	District No. 114 Rate 24.3 Mills	District No. 114 Rate 24.3 Mills	District No. 114 Rate 24.3 Mills	District No. 114 Rate 24.3 Mills	Tax including State Non-Homestead	State Tax on Non-Homestead 10 Mills	Special Taxes	Special Taxes	Total Taxes		Paid	When Paid (Month Day Year)	Number of Receipt	March Settlement 1961	June Settlement 1961	Penalty	November Settlement 1961	Penalty	Collections to First Monday in January 1962	Penalty	Delinquent on First Monday in January 1962	Total Delinquent Tax and Penalty	Remarks
	Dollars	Dollars	Dollars	Dollars	Dollars	Dollars	$ cts.	$ cts.	$ cts.	$ cts.	$ cts.					$ cts.	$ cts.	$ cts.	$ cts.	$ cts.	$ cts.	$ cts.	$ cts.	$ cts.	
1				84			2022	58			2080	1	1st HALF PAID 2nd Half Paid	OCT 31 1961 OCT 31 1961											
2				50			1204	36			1240	2	1st HALF PAID 2nd Half Paid	MAY 31 1961 OCT 31 1961	12487										
3				37			890	26			916	3	1st HALF PAID 2nd Half Paid	MAY 31 1961 OCT 31 1961	14448		24 15		24 15						
4				24			578	16			594	4	1st HALF PAID 2nd Half Paid	MAY 31 1961 OCT 31 1961											
5				104			2504	72			2526	5	PAID IN FULL	MAY 17 1961	6366		25 26								
6				255			6140	178			6318	6	1st HALF PAID 2nd Half Paid	MAY 31 1961 OCT 31 1961	14448		31 59		31 59						
7	# 81	136					5822	96			5918	7	PAID IN FULL	MAY 31 1961	15500		59 18								
8			# 152				3660				3660	8	PAID IN FULL	MAY 31 1961			36 60								
9			# 32				770				770	9	PAID IN FULL	MAY 31 1961	14501		7 70								
0				43			1036	30			1066	10	PAID IN FULL	MAY 8 1961	8982		10 66								
11			# 13				314				314	11	PAID IN FULL	MAY 31 1961	14501		3 14								
12			# 64				1542				1542	12	PAID IN FULL	MAY 31 1961			15 42								
13			# 20				482				482	13	PAID IN FULL	MAR 20 1961			4 82								
14			# 20				482				482	14	PAID IN FULL	MAR 20 1961	3493		4 82								
15				78			1878	54			1932	15	PAID IN FULL	FEB 16 1961	2624	1932									
16				143			3444	100			3544	16	PAID IN FULL	MAY 31 1961	14502		35 44								
17			# 94				2264				2264	17	PAID IN FULL	MAR 29 1961			22 64								
18			# 40				1948	30			2028	18	PAID IN FULL	MAR 29 1961	3564		20 28								
19			# 20				1974	44			2018	19	PAID IN FULL	MAR 29 1961			20 18								
20				12			288	08			296	20	PAID IN FULL	DEC 20 1961	17768						2 96				
	# 81		# 455	336			33470																		
	136		455	252			5222	146																	
	217		1390	1669			39272				40040					1932	32238		5574		2 96				

Assessment Roll and Tax List of Real Property in the Town of Ponto Lake, Cass County, Minnesota, for Taxes for the Year 1960.

Form M-D Schulz-Davidson, Minneapolis

* Indicate Type of Property: R-Residential, C-Commercial, I-Industrial, U-Utility, F-Farm, L-Lakeshore, T-Timber, M-Mineral

	In Whose Name Assessed	Description of Property: Subdivision	Sec. or Lot	Town or Block	Rng.	Number of Acres of Land (Acres 100ths)	No. School District	Indicate Homestead Yes or No	Agricultural Homestead Yes or No	Indicate Type of Property	True and Full Valuations: Land Exclusive of Structures and Improvements	Buildings and Other Structures	Machinery Permanently Attached to Real Estate	Total True and Full Value	Assessed Valuations: Rural: Homestead Up to $4,000 20%	Rural: Over $4,000 and Non-Homestead 33⅓%	All Other: Timber Land Class 3a 20%	All Other: Homestead Up to $4,000 25%	All Other: Over $4,000 and Non-Homestead 40%	All Other: Machinery Permanently Attached to Real Estate 33⅓%	All Other: Seasonal and Recreational Cabins 33⅓%	Total Assessed Value	Total Assessed Value as Equalized by the Board of Review	Final Equalized Value
											Dollars	Dollars	Dollars	Dollars	Dollars	Dollars	Dollars	Dollars	Dollars	Dollars	Dollars	Dollars	Dollars	Dollars
	Marlin Ca Bunnes & Yette																							
1	Russellas & Bernard Richter	Part of Govt Lot 1-15 132.24				114		yes	no	R	50	138 / 115		188 / 165	38 / 33							38 / 33		
2	Warren N. Keck	150'x100' of Govt Lot 3				30		no	yes	L	45	119 / 144		164 / 144						51 / 48		51 / 48		
3	Katherine Irene & Alan E. Selthemes	150'x100' of Govt Lot 3				37		no	yes	L	50	131 / 109		181 / 159						60 / 53		60 / 53		
4	C. Harris Geiger	125'x100' from lake to SE Cor of Govt Lot 3				25		no	yes	L	65	131 / 109		196 / 174						65 / 58		65 / 58		
5	Edith Mary Lostaler	120'x100' of Govt Lot 3				28		no	yes	L	58	175 / 146		233 / 204						78 / 68		78 / 68		
6	Ruth L. Huseman	4 acr. of Govt Lot 1				25		no	yes	L	24	65 / 54		89 / 78						29 / 26		29 / 26		
7	Leonard Z. & Marilyn J. Jensen	Govt Lot 1 of Govt Lot 1				61		no	yes	L	45	97 / 81		142 / 126						47 / 42		47 / 42		
8	Edward J. Teichmann	100' of Govt Lot 10				11		no	yes	R	150	278 / 240		428 / 390		146 / 130						146 / 130		
9	Marjorie H. Hartley & Gregory																							
	Lillie M. Hartley & Donald Uhlig																							
	Reinstated 12-14-61																							
10	Benedict & Edna L. Meck	5 acr of Govt Lot 2				6		no	no	C	400	604 / 503		904 / 803		235 / 201						235 / 201		
11	Frank & Leatta Rawlins	E½ of NE¼ of SW¼				20		yes	yes	T	40			40	8							8		
12	Harold W. & Jane W. Yette	Govt B Part of Govt Lot 1				76		no	yes	L	40	132 / 110		172 / 150						57 / 50		57 / 50		
13	William T. & Norma J. De Nevis	Govt B Part of Govt Lot 1				156		no	yes	L	75	176 / 147		251 / 222						89 / 74		89 / 74		
14	Dana T. & Helen R. McCutchan	Govt B Part of Govt Lot 1				160		no	yes	L	75	198 / 165		273 / 240						91 / 80		91 / 80		
15	Herbert J. & Mabel E. Beede	7 acr of Govt Lot 1				73		no	no	R	35	190 / 142		225 / 177		68 / 59						68 / 59		
16	Claire & Herman Blanche	Part of Govt Lot 22 (1-535)						no	no	L	42			42		14						14		
17	Norford W. & Lolita P. Uhlig Gregory	Part of Govt Lot 12 (1-1420)						no	no	L	42			42		14						14		
18	John Warzywoda	S½ of Govt Lot 4						no	yes	L	42			42		14						14		
19	Wm. J. & Janet R. Uhlig	N½ of Govt Lot 10						no	yes	L	36	79 / 66		115 / 102						38 / 34		38 / 34		
20	Louis & Shirley J. Hewitt	Part of Govt Lot 5 (1-1420) 3 rd w 4 rd E						no	no	L	75			75		25						25		
								no	no	L	45	147 / 174		192 / 219		64 / 74						64 / 74		
											1164	2679		3843	41	531				33	1195	1241		
															46	600				63				

Cass County, Minnesota, for Taxes for the Year 1960.

	Sold for Taxes	Valuations by School Districts as Equalized by Department of Taxation: District No. 114 Rate 45 Mills	District No. 114 Rate 45 Mills	District No. 114 Rate 45 Mills	District No. Rate Mills	District No. Rate Mills	Tax including State Homestead Mills	State Tax on Non-Homestead 10 Mills	Special Taxes	Special Taxes	Total Taxes	Paid	When Paid Month Day Year	Number of Receipt	March Settlement 1961	June Settlement 1961	Penalty	November Settlement 1961	Penalty	Collections to First Monday in January 1962	Penalty	Delinquent on First Monday in January 1962	Total Delinquent Tax and Penalty	Remarks
		Dollars	Dollars	Dollars	Dollars	Dollars	Dollars		$ cts.	$ cts.	$ cts.				$ cts.	$ cts.	$ cts.	$ cts.	$ cts.	$ cts.	$ cts.	$ cts.	$ cts.	
1		4 38					10 10				40 10	PAID IN FULL	APR 18 1961	7450		10 10								
2			51				12 28	36			12 64	PAID IN FULL	FEB 3 1961	4887	12 64									
3			60				14 44	42			14 86											14 86	16 35	
4			65				15 66	46			16 12	PAID IN FULL	FEB 8 1961	496	16 12									
5			78				18 78	54			19 32	PAID IN FULL	APR 24 1961	7504		19 32								
6			29				6 98	20			7 18	PAID IN FULL	MAR 1961	14479		7 18								
7			47				11 32	32			11 64	PAID IN FULL	APR 19 1961	7487		11 64								
8			146				35 16	102			36 18	PAID IN FULL	JAN 27 1961	72	36 18									
9	1960 Dist paid by Repurchaser																							
10		235					62 46	164			64 10	PAID IN FULL	MAY 24 1961	11009		64 10								
11			4 8				1 92				1 92	PAID IN FULL	MAR 29 1961	3569		1 92								
12			57				13 72	40			14 12	PAID IN FULL	MAY 11 1961	6221		14 12								
13			87				20 96	60			21 56	PAID IN FULL	MAY 9 1961	7070		21 56								
14	Abale #3272		41				21 92	64			22 56	PAID IN FULL	FEB 8 1961	2458	6 20								16 36	Abated.
15		68					18 08	48			18 56	PAID IN FULL	APR 19 1961	7501		18 56								
16		14					3 72	10			3 82	PAID IN FULL	AUG 10 1961											
17		14					3 72	10			3 82	PAID IN FULL	AUG 10 1961	14230				7 64						Pd. D.R. # 4-1-62
18			14				3 38	10			3 48	PAID IN FULL	APR 28 1961	8782		3 48								
19			38				9 16	26			9 42	PAID IN FULL	APR 17 1961	5900		9 42								
20		25					6 64				6 82	PAID IN FULL	MAY 24 1961	11017		6 82								
		34					22 32	18			22 90	PAID IN FULL	FEB 3 1961	2489	22 90									
							185 68	58																
		46	9	48			12 04				321 82				94 04	185 22		7 64					16 36	Abated.
		478	371	248			312 72	840																

FORM 1CD BUSLER DAVIS CO., MINNEAPOLIS

Assessment Roll and Tax List of Real Property in the Town of Ponto Lake

* Indicate Type of Property: R-Residential, C-Commercial, I-Industrial, U-Utility, F-Farm, L-Lakeshore, T-Timber, M-Mineral

Cass County, Minnesota, for Taxes for the Year 1960.

In Whose Name Assessed		Description of Property: Subdivision	Sec. or Lot	Town or Block	Rng.	Number of Acres of Land (Acres 100ths)	No.	School District: Indicate Homestead Yes or No	Agri. or Seas. Resr. Yes or No	Indicate Type of Property	True and Full Valuations: Land Exclusive of Structures and Improvements	Buildings and Other Structures	Machinery Permanently Attached to Real Estate	Total True and Full Value	Assessed Valuations: Rural: Homestead Up to $1,000	Rural: Over $1,000 and Non-Homestead 33⅓%	All Other: Timber Land Class 3c	All Other: Homestead Up to $1,000	All Other: Over $1,000 and Non-Homestead	All Other: Machinery Permanently Attached to Real Estate	All Other: Seasonal and Recreational Cabins	Total Assessed Value	Total Assessed Value as Equalized by the Board of Review	Final Equalized Value
											Dollars	Dollars	Dollars	Dollars	Dollars	Dollars	Dollars	Dollars	Dollars	Dollars	Dollars	Dollars	Dollars	Dollars
E. J. Bunlap et ux	1	Cont. of 1 Less "Home Camp" N½ of N½	16	139	29	1.50	114	no	yes	T	216			216		72						72		
Roger and Audrey Johnson	2	Part of Govt Lot 1 N½ of N½																						
Roy J. & Ada M. Lapton	3	S½ of N½ of N½ less 7.400 of 2.488				25.52			yes	yes	T	230		230	46							46		
" " "	4	S½ of N½ of N½ less 2.52 + 1.00 sold				3.8			yes	yes	F	225		225	45							45		
Jack & Verna Larson	5	2 acres of E½ of N E¼				2			no	no	C	50	192/265	230/318	58/63	77/64						135/127		
Otto & Olga Glab	6	N½ of N½				40			no	yes	F	249		249		83						83		
" "	7	N½ of N½				40			no	yes	F	176	131/109	307/285		102/95						102/95		
" "	8	S½ of N½				40			no	yes	F	219		219		73						73		
" "	9	S½ of N½				40			no	yes	F	189		189		63						63		
Jack W. & Helen Fullgraf	10	77.40 of E 488' of S 88' of N E¼				4.48			yes	yes	R	110	744/620	854/730	171/146							171/146		
Mike Smith	11	N½ of S½ of W½				40			yes	yes	F	235		235	47							47		
" "	12	N½ of S½ of W½				40			yes	yes	F	330		330	66							66		
" "	13	S½ of S½ of W½				40			yes	yes	F	340		340	68							68		
" "	14	S½ of S½ of W½				40			yes	yes	F	380		380	76							76		
	15																							
Maggie Smith	16	N½ of S½				40			yes	yes	T	195		195	39							39		
" "	17	N½ of S½				40			yes	yes	F	340		340	68							68		
" "	18	S½ of S½				40			no	no	C	305	1657/198 / 850/1020	1523/1320	265/231	66/55						331/286		
" "	19	S½ of S½				40			yes	yes	T	190		190	38							38		
	20																							
(Continued on next Page)						579.50					3979	2641		6620	1093	536						1629		
												2641		6620	1093	536						1629		

Sold for Taxes	Valuations by School Districts as Equalized by Department of Taxation: District No. 114 Rate — Mills	Rate — Mills	Rate — Mills	Tax Including State Homestead	State Tax on Non-Homestead 1.0 Mills	Special Taxes	Special Taxes	Total Taxes	Paid	When Paid (Month Day Year)	Number of Receipt	March Settlement 1961	June Settlement 1961	Penalty	November Settlement 1961	Penalty	Collections to First Monday in January 1962	Penalty	Delinquent on First Monday in January 1962	Total Delinquent Tax and Penalty	Remarks
	Dollars	Dollars	Dollars	Dollars	Dollars	Dollars	Dollars	Dollars													
		72		173	50			178	1 PAID IN FULL	APR 20 1961	8448		178								
									2												
		46		108				108	3 PAID IN FULL	MAR 13 1961	6047		108								
		45		108				108	4 PAID IN FULL	MAR 13 1961			108								
74 / 77				402	54			402	5 PAID IN FULL	MAR 31 1961	17503		402								
		83		149	56			205	6 PAID IN FULL	APR 27 1961	8701		205								
		102		245	72			252	7 PAID IN FULL	APR 27 1961			252								
		73		175	52			181	8 PAID IN FULL	APR 27 1961			181								
		63		151	44			156	9 PAID IN FULL	APR 27 1961			156								
		421		411				411	10 PAID IN FULL	APR 21 1961	7532		411								
		47		113				113	11 PAID IN FULL	MAR 30 1961											
		66		159				159	12 PAID IN FULL	MAR 30 1961			61.90								
		68		263				163	13 PAID IN FULL	MAR 30 1961	3599										
		76		183				183	14 PAID IN FULL	MAR 30 1961											
									15												
		39		94				94	16 PAID IN FULL	MAR 20 1961	3493		94								
		68		163				163	17 PAID IN FULL	MAR 30 1961											
265 / 66				879	46			884	18 PAID IN FULL	MAR 30 1961	3599		884								
		38		91				91	19 PAID IN FULL	MAR 20 1961	3493		91								
									20												
339 / 143 / 482		664 / 343 / 1057	1003 / 536 / 1539	2548 / 1287 / 3827	376			3864					3864								

Assessment Roll and Tax List of Real Property in the Town of Ponto Lake

FORM 54-D WILLIAM DYKMAN-MINNEAPOLIS

* Indicate Type of Property: R-Residential, C-Commercial, I-Industrial, U-Utility, F-Farm, L-Lakeshore, T-Timber, M-Mineral

	In Whose Name Assessed		Description of Property: Subdivision	Sec. or Lot	Town or Block	Rng	Number of Acres of Land (Acres 100ths)	No. School District	Indicate Homestead Yes or No	Agricultural Homestead Yes or No	Indicate Type of Property*	True and Full Valuations: Land Exclusive of Structures and Improvements	Buildings and Other Structures	Machinery Permanently Attached to Real Estate	Total True and Full Value	Assessed Valuations: Rural: Homestead Up to $4,000 20%	Rural: Over $4,000 and Non-Homestead 33⅓%	All Other: Timber Land Class 3c 20%	All Other: Homestead Up to $4,000 25%	All Other: Over $4,000 and Non-Homestead 40%	All Other: Machinery Permanently Attached to Real Estate 33⅓%	All Other: Seasonal and Recreational Cabins 33⅓%	Total Assessed Value	Total Assessed Value as Equalized by the Board of Review	Final Equalized Value
							Dollars					Dollars	Dollars	Dollars	Dollars	Dollars	Dollars	Dollars	Dollars	Dollars	Dollars	Dollars	Dollars	Dollars	Dollars
1	Gladys L. & Alvina T. Keyes		S½ lk. rds of Lots Lot 2 Less W																						
			N½NW¼ 3 acres	16	139	29	.55	#114	No	yes	R	75	234 / 237		309 / 312		120 / 104						120 / 104		
2	Roy F. & Ida M. Sexton		S 85' of N 210.75' of Lot Lot 2																						
			NW¼NW¼				25		yes	yes	F	180	490		670	144 / 126							144 / 126		
3	V. Cronter		Part of Lot Lot 2																						
			SW¼NW¼ N of road				25		no	no	L	35	62 / 52		97 / 87		32 / 29						32 / 29		
4	Benedict R. & Agnes M. Yochum		W. 75' of E 150' of Lot Lot 2																						
			SE¼NW¼ N of road				37		yes	no	R	35	336 / 280		371 / 315	74 / 63							74 / 63		
	William & Lilian May Rees & Elizabeth Rees		E. 75' of Lot Lot 2 N of rd. (see 8/2.478)				.38		no	yes	L	30	158 / 132		188 / 162							63 / 54	63 / 54		
6	Otto & Olga Glab		NE¼NW¼ 110'x100' of Lot Lot 2				.22		no	yes	L	35	185 / 154		220 / 189							73 / 63	73 / 63		
7	John E. & Estella Munson		Part of Lot Lot 2 Less sold (W 400')																						
			NW¼NW¼						yes	no	R	100	540 / 450		640 / 550	128 / 110							128 / 110		
8	Forrest L. & Edith E. Rose		142' x 125' x 158' x 60' of Lot Lot 2																						
			SE¼NW¼				.25		no	yes	L	45	256 / 219		301 / 258							100 / 86	100 / 86		
9			SE¼NW¼																						
10	Roy F. & Ida M. Sexton		W. 30 rods of E 16 rds of Lot Lot 2						yes	yes	F	25			25	5							5		
11	Raymond E. & Hazel K. Peters		E 100' of W. 330' of N 222' of Lot Lot 2				.5		no	yes	R	15	50 / 42		65 / 57							22 / 19	22 / 19		
12			NW¼NW¼																						
13	" "		E 100' of W. 430' of N 222' of Lot Lot 2						no	yes	R	15			15							5	5		
14			SE¼NW¼																						
15	Ponto Lake Community Center		E 430' of N 200' of S 85' of N 284						Exempt																
16			NE¼SE¼																						
17	Catherine Hamilton Gillespie		E 305' of Lot 2 N of Rd.																						
			NW¼SE¼																						
18			SW¼SE¼																						
19			SE¼SE¼																						
20	Howard & Alice A. Norrow		N. 222' of W. 200' of Lot Lot 2						no	yes	R	30	144 / 120		174 / 150		58 / 50						58 / 50		
							34.52					630	2120 / 2543		2750 / 3173	204 / 351	183 / 210					77 / 263	714 / 824		

	Sold for Taxes	Valuations by School Districts as Equalized by Department of Taxation: District No. 114 Rate Mills 26.7	District No. 114 Rate Mills 28.9	District No. 114 Rate Mills 61	District No. Rate Mills	Tax including State Homestead Mills	State Tax on Non-Homestead 18 Mills	Special Taxes	Special Taxes	Total Taxes		Paid	When Paid (Month Day Year)	Number of Receipt	March Settlement 1961	June Settlement 1961	Penalty	November Settlement 1961	Penalty	Collections to First Monday in January 1962	Penalty	Delinquent on First Monday in January 1962	Total Delinquent Tax and Penalty	Remarks
		Dollars	Dollars	Dollars	Dollars	Dollars	$ cts.	$ cts.	$ cts.	$ cts.					$ cts.	$ cts.	$ cts.	$ cts.	$ cts.	$ cts.	$ cts.	$ cts.	$ cts.	
1				120		2840	84			2974	1	Balance Paid	OCT 31 1961	17970		1500		14744						16822
2				# 144		3468				3468	2	Part Paid	MAY 11 1961	6219		34 68								2148
3		32				850	22			872	3	PAID IN FULL	MAR 13 1961	6047		872								9293
4		4 74				1466				1466	4	PAID IN FULL	MAY 17 1961	8464		1466								9277
5				63		1508	44			1562	5	PAID IN FULL	AUG 3 1961	24233				15 62	46					8861
6				73		1758	52			1810	6	PAID IN FULL	APR 27 1961	8701		1810								8727
7		# 128				3402				3402	7	PAID IN FULL	APR 24 1961	8702		3402								9288
8				100		2408	70			2478	8	PAID IN FULL	APR 20 1961	8445		2478								9292
9											9													
10			# 5			120				120	10	PAID IN FULL	MAR 13 1961	6047		120								2144
11	SOLD FOR TAXES			22		530	16			546	11	PAID IN FULL	MAY 26 1961	6732		546								7286
12											12													
13				5		120	04			124	13	PAID IN FULL	MAY 26 1961	6732		124								9286
14											14													
15											15													
16											16													
17											17													
18											18													
19											19													
20				58		1396	40			1436	20	PAID IN FULL	JUN 19 1961	13664				14 36	82					9284
		# 202	# 149	351		1420																		
		32		44	478	6218	332			2075						6286		44 72						
		234		570	824	12436																		

Assessment Roll and Tax List of Real Property in the Town of Ponto Lake

Form 5CD—McLEOD-AVE CO., MINNEAPOLIS

* Indicate Type of Property: R-Residential, C-Commercial, I-Industrial, U-Utility, F-Farm, L-Lakeshore, T-Timber, M-Mineral

Cass County, Minnesota, for Taxes for the Year 1960.

	In Whose Name Assessed		Description of Property: Subdivision	Sec. or Lot	Town or Block	Rng.	Number of Acres of Land	No. School District	Indicate Homestead Yes or No	Agr. or Seas. Hom. Yes or No	Indicate Type of Property	True and Full Valuations: Land Exclusive of Structures and Improvements	Buildings and Other Structures	Machinery Permanently Attached to Real Estate	Total True and Full Value
							Acres 100ths	#				Dollars	Dollars	Dollars	Dollars
1	Kenneth B. & Evelyn B. Smith		NE¼ of NE¼	27	134	29	40	114	yes	yes	F	220			220
2	" " "		NW¼ of NE¼				40		yes	yes	T	70			70
3	" " "		SW¼ of NE¼				40		yes	yes	F	210			210
4	" " "		SE¼ of NE¼				40		yes	yes	F	230			230
5															
6	Kenneth B. & Evelyn B. Smith		NE¼ of NW¼				40		yes	yes	F	170			170
7	" " "		NW¼ of NW¼				40		yes	yes	F	165			165
8	" " "		SW¼ of NW¼				40		yes	yes	F	165			165
9	" " "		SE¼ of NW¼				40		yes	yes	F	90			90
10	Robert B. Rose		E½ of 25 acres of N½ of SW¼				45		yes	yes	R	125	156 130		281 255
11	Earl Tilbury		NE¼ of SW¼ less E½ of 25 acres				15		yes	yes	F	75			75
12	" "		NW¼ of SW¼				40		yes	yes	F	140			140
13	" "		SW¼ of SW¼				40		yes	yes	F	240	462 395		702 625
14	" "		Govt Lot 2 less E 20 acres				4.20		yes	yes	F	25			25
15	Leonard Sawyer		E 20 acres of Govt Lot 2				20		yes	yes	R	80	426 355		506 435
16	Kenneth B. & Evelyn B. Smith		NE¼ of SE¼				40		yes	yes	F	375	606 505		981 880
17	" " "		NW¼ of SE¼				40		yes	yes	F	190			190
18	Forrest B. Snodgrass		SW¼ of SE¼				40		yes	yes	F	225	96 80		321 305
19	" "		~~Govt Lot 1~~ Govt Lot 1				38.05		yes	yes	F	265			265
20	Earl & Agatha Tilbury		W½ of E½ of E½ of SW¼ of SW¼ (Lot 2)				10		yes	yes	F	35			36
							337.25					3095	1456 1746		4550 4841

	Assessed Valuations: Rural: Homestead Up to $4,000 20%	Rural: Over $4,000 and Non-Homestead 33⅓%	All Other: Timber Land Class 3a 20%	All Other: Homestead Up to $1,000 25%	All Other: Over $1,000 and Non-Homestead 40%	All Other: Machinery Permanently Attached to Real Estate 33⅓%	All Other: Seasonal and Homestead Cabins 33⅓%	Total Assessed Value	Total Assessed Value as Equalized by the Board of Review	Final Equalized Value
	Dollars	Dollars	Dollars	Dollars	Dollars	Dollars	Dollars	Dollars	Dollars	Dollars
1	44							44		
2	14							14		
3	42							42		
4	46							46		
5										
6	34							34		
7	33							33		
8	33							33		
9	18							18		
10	56							56		
11	15							15		
12	28							28		
13	141							141		
14	5							5		
15	101							101		
16	196							196		
17	38							38		
18	64							64		
19	53							53		
20	7							7		
								910		
								968		

	Sold for Taxes	Valuations by School Districts as Equalized by Department of Taxation: District No. 114 Rate 20.00 Mills	Tax including State Homestead Mills	State Tax on Non-Homestead Mills	Special Taxes	Special Taxes	Total Taxes	Paid	When Paid	Number of Receipt	March Settlement 1961	June Settlement 1961	Penalty	November Settlement 1961	Penalty	Collections to First Monday in January 1962	Penalty	Delinquent on First Monday in January 1962	Total Delinquent Tax and Penalty	Remarks
		Dollars	Dollars	Dollars	Dollars	Dollars	Dollars		Month Day Year		$ cts.	$ cts.	$ cts.	$ cts.	$ cts.	$ cts.	$ cts.	$ cts.	$ cts.	
1		44	1060				1060	PAID IN FULL	MAY 3 1961	17504		63 58								
2		14	338				338	PAID IN FULL	MAY 9 1961											9227
3		42	1022				1022	PAID IN FULL	MAY 31 1961											
4		46	1108				1108	PAID IN FULL	MAY 31 1961											
5																				
6		34	818				818	PAID IN FULL	MAY 3 1961											
7		33	794				794	PAID IN FULL	MAY 3 1961											9227
8		33	794				794	PAID IN FULL	MAY 3 1961											
9		18	434				434	PAID IN FULL	MAY 3 1961											
10	SOLD FOR TAXES	56	1348				1348											13 48		
11		15	362				362	PAID IN FULL	JUN 26 1961											
12		28	674				674	PAID IN FULL	JUN 26 1961											8852
13	SOLD FOR TAXES	141	3396				3396	PAID IN FULL	JUN 26 1961	13777				47 18						9291
14		5	120				120	PAID IN FULL	JUN 26 1961											9227
15		101	2432				2432	PAID IN FULL	MAY 29 1961	16889		24 32								
16		196	4720				4720	PAID IN FULL	MAY 31 1961											
17		38	916				916	PAID IN FULL	MAY 31 1961	17504		56 36								
18		64	1542				1542	PAID IN FULL	MAY 8 1961											4726
19		53	1276				1276	PAID IN FULL	MAY 8 1961	3985		12 76								
20		7	168				168	PAID IN FULL												
		968	23312				23312					17204		47 18				1068	185	
																		1046		#146 Not Collected

Camp Bluewater | Blame Camp | Ponto Point | Thompson Beach | Pine Point | Ada Point | North Shore | Grass Lot. Add'n

Assessment Roll and Tax List of Real Property in the Town of Ponto Lake, Cass County, Minnesota, for Taxes for the Year 1960.

Form 1CD—HILLSBORO CO., MINNEAPOLIS

* Indicate Type of Property: R-Residential, C-Commercial, I-Industrial, U-Utility, F-Farm, L-Lakeshore, T-Timber, M-Mineral

	In Whose Name Assessed	Description of Property: Subdivision	Sec. or Lot	Twsp. or Block	Rng.	Number of Acres of Land	No. School District	Indicate Homestead Yes or No	Agri. or Homestead Yes or No	Indicate Type of Property	True and Full Valuations: Land Exclusive of Structures and Improvements	Buildings and Other Structures	Machinery Permanently Attached to Real Estate	Total True and Full Value
						Acres 100ths	#				Dollars	Dollars	Dollars	Dollars
1	Lahy C. & Wilhelmina P. Baldwin	NE¼NE¼	18	137	29	40	114	yes	yes	F	345			345
2	Lahy C. Baldwin	NW¼NE¼				40		yes	yes	F	130			130
3	Richard P. & Dorothy M. Rieder	SW¼NE¼				40		yes	yes	F	130			130
4	Lahy C. & Wilhelmina P. Baldwin	SE¼NE¼				40		yes	yes	F	265			265
5	Louis & Myrtle Smith	1 ac. of Lot Lot 3				1		no	no	L	46	190 158		236 204
6	Josephine Tilbury	~~NE¼NW¼~~ Lot Lot 2				37.05		yes	yes	F	175			175
7	Milburn P. & Louise M. Ellsworth	NW¼NW¼ Lot Lot 1				37.5		no	no	L	60	173 95		173 155
8	Joseph & Laura Kerr	Lot Lot 3 less 2½ ac. & 12½ ac. SW¼NW¼ less 1 ac.				37.07		no	no	L	220	149 123		369 343
9	Josephine Tilbury	SE¼NW¼				40		yes	yes	F	295	96 80		391 375
10	Bernhardus M. Stoler	12½ & 12½ ac. of Lot Lot 3				48		no	no	R	46	324 254		371 255
11	Roy R. & Helen M. Peterson	NE¼SW¼				40		yes	yes	F	185			185
12	" " "	Lot Lot 4 less 2 ac. in N.W. Cor. NW¼SW¼				30.52		yes	yes	F	355			355
13	" " "	SW¼SW¼ Lot Lot 5				50.22		yes	yes	F	300	684 570		984 870
14		SE¼SW¼				40		yes	yes	F	295			295
15	Arthur A. Rouck	2 acres in N.W. Cor. of Lot Lot 5				40		no	yes	T	72			72
16	Dorothy M. Rieder	NE¼SE¼				40		yes	yes	F	335			335
17	Richard P. & Dorothy M. Rieder	NW¼SE¼				40		yes	yes	F	275			275
18	" " "	SW¼SE¼				40		yes	yes	F	230			230
19	Dorothy M. Rieder	SE¼SE¼				40		yes	yes	F	300	312 260		612 560
20														
						640.59					4061	1992 1792		6053 5853

	Assessed Valuations: Rural Homestead Up to $1,000 20%	Rural Over $1,000 and Non-Homestead 33⅓%	Rural Timber Land Class 3a 20%	Rural Homestead Up to $4,000 25%	Rural Over $4,000 and Non-Homestead 40%	Rural Machinery Permanently Attached to Real Estate 33⅓%	Rural Seasonal and Recreational Cabins 33⅓%	Rural Total Assessed Value	Total Assessed Value as Equalized by the Board of Review	Final Equalized Value
	Dollars	Dollars	Dollars	Dollars	Dollars	Dollars	Dollars	Dollars	Dollars	Dollars
1	69							69		
2	26							26		
3	26							26		
4	53							53		
5		79 68						147 68		
6	35							35		
7		57 51						57 51		
8		123 115						123 115		
9	78 75							78 75		
10		92 85						92 85		
11	37							37		
12	71							71		
13	197 174							197 174		
14	59							59		
15		24						24		
16	67							67		
17	55							55		
18	46							46		
19	123 112							123 112		
20										
	805	343						1148		
	942	382						1324		

	Sold for Taxes	Valuations by School Districts as Equalized by Department of Taxation: District No. 114 Rate 36.7 Mills	District No. 114 Rate 34.5 Mills	District No. 114 Rate 36.7 Mills	District No. 114 Rate 34.5 Mills	District No. Rate Mills	District No. Rate Mills	Tax Including State Homestead 9.01 Mills	State Tax on Non-Homestead 9.01 Mills	Special Taxes	Special Taxes	Total Taxes
		Dollars	Dollars	Dollars	Dollars	Dollars	Dollars	$ cts.	$ cts.	$ cts.	$ cts.	$ cts.
1				# 69				16.62				16.62
2				# 26				6.26				6.26
3				# 26				6.26				6.26
4				# 53				12.76				12.76
5	Sold for Taxes	79						21.56	56			21.56
6				# 35				8.42				8.42
7	Sold for Taxes	57						15.56	40			15.56
8		123						33.56	86			33.56
9				# 78				18.78				18.78
10		97						27.02	70			27.02
11				# 37				8.90				8.90
12				# 71				17.10				17.10
13				# 197				47.44				47.44
14				# 59				14.20				14.20
15				28				5.94	16			5.94
16				# 67				16.14				16.14
17				# 55				13.24				13.24
18				# 46				11.08				11.08
19				# 123				29.62				29.62
20												
				# 942	382			232.60				
		324		24	382			95.18	268			330.46
				966	1324			327.78				

	Paid	When Paid: Month Day Year	Number of Receipt	March Settlement 1961	June Settlement 1961	Penalty	November Settlement 1961	Penalty	Collections to First Monday in January 1962	Penalty	Delinquent on First Monday in January 1962	Total Delinquent Tax and Penalty	Remarks
				$ cts.	$ cts.	$ cts.	$ cts.	$ cts.	$ cts.	$ cts.	$ cts.	$ cts.	
1	1st HALF PAID	MAY 11 1961	14492		8.31						8.31 }	9.14	8878
2	1st HALF PAID 2nd Half Paid	MAY 11 1961 OCT 31 1961	14494		3.13						3.13 }	3.44	4
3	1st HALF PAID 2nd Half Paid	MAY 22 1961 OCT 31 1961	8221		3.13		3.13						9324
4	1st HALF PAID	MAY 11 1961	14492		6.38						6.38 }	7.02	8878
5	PAID IN FULL	MAY 11 1961	9921		21.56								9388
6	PAID IN FULL	MAY 11 1961	6222		8.42								9312
7	PAID IN FULL 2nd Half Paid	JUN 7 1961 OCT 31 1961	12557 14479				15.56	.23					16788
8	1st Half Paid	MAY 31 1961	11282		16.78		16.78						9227
9	PAID IN FULL	MAY 11 1961	6222		18.78								2310
10	PAID IN FULL	MAY 18 1961	12005		27.02								2287
11	PAID IN FULL	[illegible] 1961											9326
12	PAID IN FULL	[illegible] 1961											
13	PAID IN FULL	[illegible] 1961	14405		87.64								
14	PAID IN FULL	[illegible] 1961											
15	PAID IN FULL 2nd Half Paid	MAY 26 1961 OCT 31 1961	12227		5.94								
16	1st HALF PAID 2nd Half Paid	MAY 22 1961 OCT 31 1961			8.07		8.07						9324
17	1st HALF PAID 2nd Half Paid	MAY 22 1961 OCT 31 1961	14492 8221		6.62		6.62						
18	1st HALF PAID 2nd Half Paid	MAY 22 1961 OCT 31 1961			5.54		5.54						
19	1st HALF PAID 2nd Half Paid	MAY 22 1961 OCT 31 1961			14.81		14.81						
20													
					242.13		70.51				17.22		

Assessment Roll and Tax List of Real Property in the Town of Pente Lake

Cass County, Minnesota, for Taxes for the Year 1960.

Form M.D. MILLER-DAVIS CO., MINNEAPOLIS

* Indicate Type of Property: R-Residential, C-Commercial, I-Industrial, U-Utility, F-Farm, L-Lakeshore, T-Timber, M-Mineral

	In Whose Name Assessed	Description of Property: Subdivision	Sec. or Lot	Town or Block	Rng	Number of Acres of Land (Acres 100ths)	Sch. School District	Indicate Homestead Yes No	Agri. or Seas. Serv. Yes No	* Indicate Type of Property	True and Full Valuations: Land Exclusive of Structures and Improvements	Buildings and Other Structures	Machinery Permanently Attached to Real Estate	Total True and Full Value	Assessed Valuations: Rural: Homestead Up to $4,000 20%	Rural: Over $4,000 and Non-Homestead 33⅓%	All Other: Timber Land Class 3e 20%	All Other: Homestead Up to $4,000 25%	All Other: Over $4,000 and Non-Homestead 40%	All Other: Machinery Permanently Attached to Real Estate 33⅓%	All Other: Seasonal and Recreational Cabins 33⅓%	Total Assessed Value	Total Assessed Value as Equalized by the Board of Review	Final Equalized Value
						Acres 100ths					Dollars	Dollars	Dollars	Dollars	Dollars	Dollars	Dollars	Dollars	Dollars	Dollars	Dollars	Dollars	Dollars	Dollars
1	Raymond R. & Leona C. Barchus	NE¼ NE¼	14	137	29	40	114	yes	yes	F	275			275	53							55		
2	" " "	NW¼ NE¼				40		yes	yes	F	315			315	63							63		
3	W. L. & Ona Griffith	SW¼ NW¼ NE¼				40		yes	yes	F	120			120	24							24		
4	W. L. Griffith	SE¼ NW¼				40		yes	yes	F	160	66 55		226 215	45 43							45 43		
5																								
6	Raymond R. & Leona C. Barchus	NE¼ NW¼				40		yes	yes	F	305	1104 920		1409 1225	282 245							282 245		
7	" " "	NW¼ NW¼				50.22		yes	yes	F	385			385	77							77		
8	Raymond R. Barchus	SW¼ NW¼				50.22		yes	yes	T	120			120	24							24		
9	" "	SE¼ NW¼				40		yes	yes	T	185			185	37							37		
10																								
11	Leona C. Barchus	NE¼ SW¼				40		yes	yes	T	120			120	24							24		
12	" "	NW¼ SW¼				50.42		yes	yes	T	175			175	35							35		
13	Norbert Stehr	SW¼ SW¼				40		yes	yes	T	120			120	24							24		
14	Gertrude Brengt	SE¼ SW¼				40		yes	yes	T	160	108 90		268 250	54 50							54 50		
15																								
16	Lyle & Carrine M. Shafer (Joint Tenants)	NE¼ SE¼				40		yes	yes	R	160	354 295		514 455	103 91							103 91		
17	L. J. & Ann Mae Clentock	NW¼ SE¼				40		no	yes	T	153			153		51						51		
18	Richard & Christine A. Hall	SW¼ SE¼				40		no	yes	F	180	158 132		338 312		112 104						112 104		
19	State of Minnesota	SE¼ SE¼																						
20																								
						630.86					2933	1492 1290		4425 4223	799 847	155 163						947 1010		

	Sold for Taxes	Validations by School Districts as Equalized by Department of Taxation: District No. 114 Rate 24 Mills	Tax including State Homestead	State Tax on Non-Homestead	Special Taxes	Special Taxes	Total Taxes	Paid	When Paid (Month Day Year)	Number of Receipt	March Settlement 1961	June Settlement 1961	Penalty	November Settlement 1961	Penalty	Collections to First Monday in January 1962	Penalty	Delinquent on First Monday in January 1962	Total Delinquent Tax and Penalty	Remarks
		Dollars	$ cts.	$ cts.	$ cts.	$ cts.	$ cts.				$ cts.	$ cts.	$ cts.	$ cts.	$ cts.	$ cts.	$ cts.	$ cts.	$ cts.	
1		# 55	13 24				13 24	2nd Half Paid	OCT 31 1961											
2		# 63	15 18				15 18	1st Half Paid	MAY 31 1961	18498										9322
3		# 24	5 78				5 78	2nd Half Paid	OCT 31 1961	14507		17 21		1721						9321
4		# 45	10 84				10 84	1st Half Paid	MAY 31 1961											"
5								PAID IN FULL	MAY 31 1961	14506		16 62								"
6		# 282	67 90				67 90	2nd Half Paid	OCT 31 1961											
7		# 77	18 54				18 54	1st Half Paid	MAY 31 1961	18499										9323
8		# 24	5 78				5 78	2nd Half Paid	OCT 31 1961	14507		50 56		5056						"
9		# 37	8 90				8 90	1st Half Paid												"
10																				"
11		# 24	5 78				5 78	2nd Half Paid	OCT 31 1961											
12		# 35	8 42				8 42	1st Half Paid		18500										9322
13		# 24	5 78				5 78	2nd Half Paid	OCT 31 1961	14507		7 10		710						"
14		# 54	13 00				13 00	1st Half Paid												"
15								PAID IN FULL	MAY 9 1961	9078		5 78								9319
16		# 103	24 80				24 80	PAID IN FULL	MAY 24 1961	11008		13 00								9320
17		51	12 26	36			12 64	PAID IN FULL	MAY 8 1961	8988		24 80								9285
18		112	26 98	78			27 76	PAID IN FULL	JAN 20 1961	94	12 64									8825
19								PAID IN FULL	APR 26 1961	8667		27 76								9223
20																				
	8 847 163 1010		243 20	1 14			244 34				12 64	152 53		2 87						

Bay Blanche | Elms Camp | Pentro Point | Nyanza Beach | Post Office | 4th Pine Beach | North Shore | Grass Lake Addition

Assessment Roll and Tax List of Real Property in the County of Cass County, Minnesota, for Taxes for the Year 1960.

Form 1-D Miller Davis Co., Minneapolis — * Indicate Type of Property: R-Residence, M-Mineral

In Whose Name Assessed	Description of Property: Subdivision	Sec. or Lot	Town or Block	Rng.	Number of Acres of Land (Acres / 100ths)	Assessment	Total Value of Land and Improvements	Land Value	Buildings and Other Structures	Machinery Permanently Attached to Real Estate	Total Assessed Value	Total Value of Land and Improvements	Buildings and Other Structures	Machinery Permanently Attached to Real Estate	Total Assessed Value
							Dollars	Dollars	Dollars	Dollars	Dollars	Dollars	Dollars	Dollars	Dollars
L. Edward + Florence E. Minette	Govt Lots 6 + 7 lying on the entrance lengths														
Earl + Sarah V. Brown		2	NW NW												
L. Edward + Florence E. Minette	Govt Lot 6 + 7	3	SW NW												
		4	SE NW												
Glen H + Marie Freckleton	2.000' of Govt Lot 6 lies S 100' of W 40'	5	NE NW												
Alice R. Fashning		6	NW NW												
B.W. + Elda Stoneback		7	NW NW												
" "		8	SW NW												
H.P. Longstaff + Mrs. A.R. Miner		9	NW SW												
Bert + Alice Persons	1.100' of W 40' in	10	NE SW												
H.P. Longstaff		11	NW SW												
B.W. + Elda Stoneback		12	NW SW												
Leonard J. + Frances M. Jones		13	SW NW SW												
L.W. Tackett		14	SE NW SW												
I.J. + Inez McClintock	Govt Lot 4 less	15	Govt Lot 4 less												
Flora E. DeJarlais		16	NE SE												
		17	NW SE												
O.R. Gerdes		18	SW SE												
" "		19	SE SE												
Nick J. + Elizabeth C. Faust	10 acs of B. 1000' of Govt Lot 6 +	20			10										
(Continued on Next Page)					42.23			3274	2753 / 2795	6029 / 6061	646 / 752	933 / 772	3341	6617	866	762

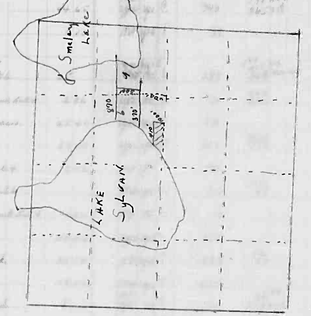

Number: M-Mineral

Sold for Taxes	Total Assessed Value	Total Assessed Value as Equalized by the Board of Review	Final Equalized Value	Valuations by School Districts as Equalized by Department of Taxation: District No. 114 Rate 26.5 Mills	District No. 114 Rate 24.4 Mills	Tax Including State Homestead 4.0 Mills	State Tax on Non-Homestead 4.0 Mills	Special Taxes	Special Taxes	Total Taxes		Paid	When Paid (Month Day Year)	Number of Receipt	March Settlement 1961	June Settlement 1961	Penalty	November Settlement 1961	Penalty	Collections to First Monday in January 1962	Penalty	Delinquent on First Monday in January 1962	Total Delinquent Tax and Penalty	Remarks
	Dollars	Dollars	Dollars	Dollars	Dollars	Dollars	Mills	$ cts.	$ cts.	$ cts.					$ cts.	$ cts.	$ cts.	$ cts.	$ cts.	$ cts.	$ cts.	$ cts.	$ cts.	
	94																							
	90				94																			
	467				132	2264	66			2330	1	1st HALF PAID	MAY 31 1961	14571		11 65					11 65	8/1281	8315
	797				79	5082	66			5138	2	2nd HALF PAID	OCT 27 1961	17362		2569		25 69					9281
	13				13	304	10			324	3	1st HALF PAID	MAY 31 1961	14571		162					1 62	8/178	8315
											4													
	152																							
	24																							
	62																							
	54																							
	66				66																			
	245				245																			
	214																							
	30				30																			
	45																							
	40				45																			
	17																							
	30				30																			
	42																							
	89				42																			
	75				75																			
	124																							
	108																							
	81				81																			
	75																							
											17													
	54				54																			
	74				74																			
	163				163																			
	125																							
	1579				1579																			
	1499																							
	1628																							

Sold for Taxes	Total Assessed Value	Total Assessed Value as Equalized by the Board of Review	Final Equalized Value	District No. 114 Rate 26.5 Mills	District No. 114 Rate 24.4 Mills	Tax Including State Homestead 4.0 Mills	State Tax on Non-Homestead 4.0 Mills	Special Taxes	Special Taxes	Total Taxes		Paid	When Paid (Month Day Year)	Number of Receipt	March Settlement 1961	June Settlement 1961	Penalty	November Settlement 1961	Penalty	Collections to First Monday in January 1962	Penalty	Delinquent on First Monday in January 1962	Total Delinquent Tax and Penalty	Remarks
	Dollars	Dollars	Dollars	Dollars	Dollars	Dollars	Mills	$ cts.	$ cts.	$ cts.					$ cts.	$ cts.	$ cts.	$ cts.	$ cts.	$ cts.	$ cts.	$ cts.	$ cts.	
											1	1st HALF PAID	MAY 31 1961	14571		11 65					11 65	8/1281	8315
											2	2nd HALF PAID	OCT 27 1961	17362		2569		25 69					9281
											3	1st HALF PAID	MAY 31 1961	14571		162					1 62	8/178	8315
											4													
											5	2nd HALF PAID	OCT 13 1961	17111										
												1st HALF PAID	MAY 31 1961	14510		20 20		20 20					9382
											6	PAID IN FULL	APR 19 1961	7500		16 48							9281
											7	PAID IN FULL	APR 21 1961			15 98							9316
											8	PAID IN FULL	APR 21 1961	8511		59 02							
											9	PAID IN FULL	APR 19 1961	7500		7 44							9316
SOLD FOR TAXES											10													
											11	PAID IN FULL	APR 19 1961	7500		4 67							8526
											12	PAID IN FULL	APR 21 1961	8571		7 22							9316
											13	2nd HALF PAID	JUN 5 1961										9316
											14	1st HALF PAID	MAY 9 1961	35647									9345
												2nd HALF PAID	JUN 5 1961	7671		20 69		20 69					
											15	1st HALF PAID	MAY 9 1961										
											15	PAID IN FULL	JUN 5 1961	94	33 14								2055
											16	2nd HALF PAID	OCT 31 1961	17871									9314
												1st HALF PAID		14539		9 75		9 75					
											17													
											18	PAID IN FULL	APR 20 1961	8951		13 38							9384
											19	PAID IN FULL	APR 20 1961			18 34							
											20	PAID IN FULL	MAY 31 1961	14538		40 46							9383
															33 14	372 29		96 82						

Clump Blanchard | Elmer Camp | Pointer Point | Hopkins Beach | Flat Of East Shore | Ada Pine Beach | North Shore | Grass Lake Add'n

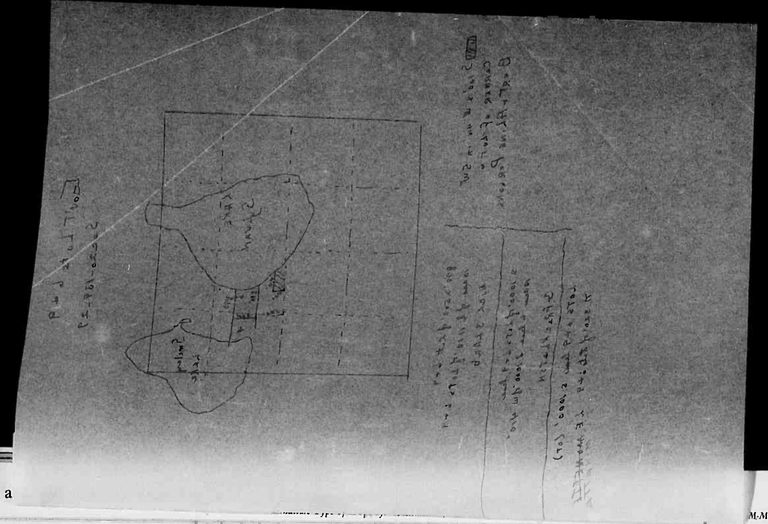

Form 3CD. WILLIAMS-BRAVE CO. MINNEAPOLIS — M-Mineral

Owner's Name Assessed	Description of Property: Subdivision	Sec. or Lot	Town or Block	Rng.	Number of Acres of Land (Acres / 100ths)	No. School District	Indicate Homestead Yes No	Agricultural Homestead Yes No	Indicate Type of Improvements	True and Full Valuations: Land Exclusive of Structures and Improvements	Buildings and Other Structures	Machinery Permanently Attached to Real Estate	Total True and Full Value	Assessed Valuations: Rural: Homestead Up to $4,000 20%	Over $4,000 and Non-Homestead 33⅓%	All Other: Timber Land Class 2a 20%	Homestead Up to $4,000 25%	Over $4,000 and Non-Homestead 40%	Machinery Permanently Attached to Real Estate 33⅓%	Seasonal and Recreational Cabins 33⅓%	Total Assessed Value	Total Assessed Value as Equalized by the Board of Review	Final Equalized Value
										Dollars	Dollars	Dollars	Dollars	Dollars	Dollars	Dollars	Dollars	Dollars	Dollars	Dollars	Dollars	Dollars	Dollars
L. Edward + Florence S. Minette	Beat Lot 8 less road to Wide Junction Hdq. as they length of road Junction	20	139	29	21.70	114	no yes	L		251	30 25		281 276		94 92						94 92		
Earl + Sarah V. Brown	N W ¼ N W ¼ Beat Lot 7	2			44.65		no yes	C		340	198 239 205 218		538 583	132 121	79 66						211 187		
L. Edward + Florence S. Minette	Beat Lot 6 + less 2.1000's less road	3			6.40		no yes	T		39			39		13						13		
	4																						
Glen I. + Marie Breckelston	S W ¼ N W ¼ $1000's of Beat Lots 2 + 4 less 10 acres + less 2.100's of W. 210' in S.W. Cor. of Beat Lot 6	5			25		yes yes no	L		290	480 38 348 Garage		770 680	154 136	818						152 214		
Alice R. Jackning	W. 150' of 2.450' of Beat Lot 4	6			2.86		yes no	R		70	240 200		310 270	62 54							62 54		
G.W. + Elda Stonebacke	N W ¼ N W ¼ Beat Lot 1 less 4 acres	7			35.40		yes yes	F		336			330	66							66		
" " "	S W ¼ N W ¼ Beat Lot 2	8			37.50		yes yes	F		300	924 770		1224 1070	245 214							245 214		
H. P. Longstaff + Mrs. A. R. Miners	E. 300' of Beat Lot 4	9			5.72		no yes	T		90			90		30						30		
Gert + Alice Parsons	2.100' of W. 210' in S.W. Cor. of Beat Lot 6	10					no yes	L		35	102 85		137 120		45 40						45 40		
H. P. Longstaff	W. 150' of 2.550' of Beat Lot 4	11			1.40		no no	L		51			51		17						17		
G.W. + Elda Stonebacke	N W ¼ N W ¼ Beat Lot 3	12			37.20		yes yes	T		150			150	30							30		
Howard J. + Pauline M. Jones															22						22		
L.W. Freckelton	S W ¼ N W ¼ less N. 1 rd for road	13			34.50		no yes	T		220	56 47		276 267		89						89		
" " " "	S E ¼ N W ¼ less 2 acres	14			29.20		no yes	T		225			225		75						75		
T.J. + Laura McClintock	Beat Lot 4 less 2.100' + less road	15			8		no yes	no C		120	6699 370 372		789 492	98 86	46 23						124 108		
Flora E. Deprais		16			40		yes yes	F		230	174 145		404 375	81 75							81 75		
		17																					
O. R. Fuechse	S W ¼ N E ¼	18			40		no yes	T		162			162		54						54		
" "	N E ¼ N E ¼	19			40		no yes	T		222			222		74						74		
Nick J. + Elizabeth C. Laub	10 acs. of 2.1000's of Beat Lot 6 + 8	20			10		no yes	R		161	329 274		490 435		163 145						163 145		
(Continued on Next Page)					435.23					3276	2753 2785 3341		6029 6061 6617	611 595 866	733 717 962						1514 1494 1628		

Sold for Taxes	Valuations by School Districts as Equalized by Department of Taxation: District No. 114 Rate 24.9 Mills	District No. 114 Rate 24.9 Mills	District No. 114 Rate 24.9 Mills	District No. Rate Mills	District No. Rate Mills	Tax Including State Homestead Mills	State Tax on Non-Homestead 4.91 Mills	Special Taxes	Special Taxes	Total Taxes	Paid	When Paid (Month Day Year)	Number of Receipt	March Settlement 1961	June Settlement 1961	Penalty	November Settlement 1961	Penalty	Collections to First Monday in January 1962	Penalty	Delinquent on First Monday in January 1962	Total Delinquent Tax and Penalty	Remarks
	Dollars	Dollars	Dollars	Dollars	Dollars	Dollars	$ cts.	$ cts.	$ cts.	$ cts.				$ cts.	$ cts.	$ cts.	$ cts.	$ cts.	$ cts.	$ cts.	$ cts.	$ cts.	
1			94			2264	66			2330	1st HALF PAID	MAY 3 1 1961	6457		11 65						11 65	12 81	2345
2			132			5082	56			5138	2nd HALF PAID	OCT 2 7 1961	17362										2321
			79								1st HALF PAID	MAY 3 1 1961	14511		25 69		25 69						
3			13			314	10			324	1st HALF PAID	MAY 3 1 1961	6457		1 62						1 62	1 78	2315
4																							
5		152				4840				4040	2nd HALF PAID	OCT 1 3 1961	17111										
											1st HALF PAID	MAY 3 1 1961	17516		20 20		20 20						2382
6		62				1648				1648	PAID IN FULL	APR 1 9 1961	7500		16 48								2276
7			66			1540				1540	PAID IN FULL	APR 2 1 1961			15 40								2331
8			245			5800				5040	PAID IN FULL	APR 2 1 1961	8511		59 00								"
9			30			722	22			744	PAID IN FULL	APR 1 9 1961	7500		7 44								2316
10	SOLD FOR TAXES		45			1084	32			1116											11 16		
11		17				452	12			464	PAID IN FULL	APR 1 9 1961	7500		4 64								2226
12			30			722				722	PAID IN FULL	APR 2 1 1961	8571		7 22								2316
											2nd HALF PAID	JUN 8 1961											2225
13			92			2216	64			2280	1st HALF PAID	MAY 9 1961	7564										
14			75			1806	52			1858	2nd HALF PAID	JUN 8 1961	7571		20 69		20 69						
		98									1st HALF PAID	MAY 9 1961											
15		26				3246	18			3314	PAID IN FULL	JUNE 1 1961	94	33 14									2355
16											2nd HALF PAID	OCT 3 1 1961	17071										2114
			81			1950				1952	1st HALF PAID		14509		9 75		9 75						
17																							
18			54			1300	38			1338	PAID IN FULL	APR 2 0 1961	8451		13 38								2234
19			74			1782	52			1834	PAID IN FULL	APR 2 0 1961			18 34								"
20			163			3926	114			4040	PAID IN FULL	MAY 3 1 1961	14508		40 40								2383
	312	55	2 800			50658																	
	43	19	2 724			4236	536			40630				33 14	472 49		26 33				33 14		
	355		273 1621			40094																	

Assessment Roll and Tax List of Real Property in the Inguse of Pontz Lake, Cass County, Minnesota, for Taxes for the Year 1960.

FORM 51-D HILLER-DAVIS CO., MINNEAPOLIS

* Indicate Type of Property: R-Residential, C-Commercial, I-Industrial, U-Utility, F-Farm, L-Lakeshore, T-Timber, M-Mineral

	In Whose Name Assessed	Description of Property: Subdivision	Sec. or Lot	Town or Block	Rge	Number of Acres of Land (Acres 100ths)	No. School District	Indicate Homestead by Yes or No	Agri. or Non-Agri. Lands Yes or No	* Indicate Type of Property	True and Full Valuations: Land Exclusive of Structures and Improvements (Dollars)	Buildings and Other Structures (Dollars)	Machinery Permanently Attached to Real Estate (Dollars)	Total True and Full Value (Dollars)	Assessed Valuations: Rural: Homestead Up to $1,000 20% (Dollars)	Rural: Over $1,000 and Non-Homestead 33⅓% (Dollars)	All Others: Timber Class 3a 20% (Dollars)	All Others: Homestead Up to $4,000 25% (Dollars)	All Others: Over $4,000 and Non-Homestead 40% (Dollars)	All Others: Machinery Permanently Attached to Real Estate 33⅓% (Dollars)	All Others: Seasonal and Recreational Cabins 33⅓% (Dollars)	Total Assessed Value (Dollars)	Total Assessed Value as Equalized by the Board of Review (Dollars)	Final Equalized Value (Dollars)
1	W. H. Beckenbach & Phyllis Hoard	~~[illegible]~~ Lot Pt 5	20	137	29	37.45	114	yes	yes	T	279	121		400	80							76 80		
								No				380		380	76	144						144		
2	Ernest Lee Reynolds	N½ of N½ of Lot 1				4			yes	F	50	132		182	36							36		
	[illegible]											110		110	22							22		
3	Geo. & Lorraine M. Shafer	W½ of W½ of Lot 5				5		No	yes	L	150	158		308		103						103		
												282		282		94						94		
4	H. P. & Marion Longstaff	E 550' of E½ of W½ of N½ of Lake				2.50		No	yes	T	60			60		20						20		
5	J. & Anna Mae Clintock	W 200' of E½ of W½ of N½ of Lake				5.50		yes	yes	L	75			75	15							15		
	Gallagher & Helen J. Carpenter																							
6	E. L. Shafer	~~[illegible]~~ 2 Acres of E½ of E½ of W½ of				2.50		No	yes	L	60			60		20						20		
7	N W of N W																							
8	S W of N W																							
9	S E of N W																							
10																								
11	N E of S W																							
12	N W of S W																							
13	S W of S W																							
14	S E of S W																							
15																								
16	N E of S E																							
17	N W of S E																							
18	S W of S E																							
19	S E of S E																							
20																								
						56.95					674	341		1015	149	260						307		
												343		343		132						132		
												412		1085	131	143						274		

	Sold for Taxes	Valuations by School Districts as Equalized by Department of Taxation: District No. ___ Rate ___ Mills (Dollars)	District No. ___ Rate ___ Mills (Dollars)	District No. 114 Rate 13.1 Mills (Dollars)	District No. ___ Rate ___ Mills (Dollars)	District No. ___ Rate ___ Mills (Dollars)	Tax including State Homestead ___ Mills ($ cts.)	State Tax on Non-Homestead 10.1 Mills ($ cts.)	Special Taxes ($ cts.)	Special Taxes ($ cts.)	Total Taxes ($ cts.)	Paid	When Paid (Month Day Year)	Number of Receipt	March Settlement 1961 ($ cts.)	June Settlement 1961 ($ cts.)	Penalty ($ cts.)	November Settlement 1961 ($ cts.)	Penalty ($ cts.)	Collections to First Monday in January 1962 ($ cts.)	Penalty ($ cts.)	Delinquent on First Monday in January 1962 ($ cts.)	Total Delinquent Tax and Penalty ($ cts.)	Remarks
1				80			1426				1426	PAID IN FULL	MAY 4 1961	7775		1426								
2				36			866				866	PAID IN FULL	MAY 31 1961	14443		866								9317
3				103			2450	92			2553	PAID IN FULL	JAN 19 1961	88	2552									9238
4				20			482	14			496	PAID IN FULL	APR 19 1961	7500		496								7286
5				15			362				362	PAID IN FULL	JAN 20 1961	94	362									8585
6				20			482	14			496	PAID IN FULL	JAN 19 1961	88	496									
7																								
8																								
9																								
10																								
11																								
12																								
13																								
14																								
15																								
16																								
17																								
18																								
19																								
20																								
				131																				
				43																				
				274			6598	100			6698				3410	3288								

Camp Blanche | Elms Camp | Pontz Point | Highlands Beach | Pine Cr. East Shore | Ada Film Beach | North Shore | Grass Lec. Add.

Assessment Roll and Tax List of Real Property in the Town of Ponto Lake

Cass County, Minnesota, for Taxes for the Year 1960.

* Indicate Type of Property: R-Residential, C-Commercial, I-Industrial, U-Utility, F-Farm, L-Lakeshore, T-Timber, M-Mineral

	IN WHOSE NAME ASSESSED	DESCRIPTION OF PROPERTY: Subdivision	Sec. or Lot	Town or Block	Rng.	Number of Acres of Land (Acres / 100ths)	No. School District	Indicate Homestead Yes No	Agri. or Seas. Res. Yes No	Indicate Type Property	TRUE AND FULL VALUATIONS: LAND Exclusive of Structures and Improvements	BUILDINGS and Other Structures	MACHINERY Permanently Attached to Real Estate	TOTAL True and Full Value	ASSESSED VALUATIONS: RURAL Homestead Up to $4,000 20%	RURAL Over $4,000 and Non-Homestead 33⅓%	ALL OTHER Timber Land Class 3c 20%	ALL OTHER Homestead Up to $4,000 25%	ALL OTHER Over $4,000 and Non-Homestead 40%	ALL OTHER MACHINERY Permanently Attached to Real Estate 33⅓%	ALL OTHER Seasonal and Recreational Cabins 33⅓%	TOTAL ASSESSED VALUE	Total Assessed Value as Equalized by the Board of Review	FINAL EQUALIZED VALUE
						Acres					Dollars	Dollars	Dollars	Dollars	Dollars	Dollars	Dollars	Dollars	Dollars	Dollars	Dollars	Dollars	Dollars	Dollars
1	Albert V. Smith, Deabelle Darrington, Maggie Smith	NE¼NE¼	24	137	29	40	114	yes	yes	T	150			150	30							30		
2	" " " "	NW¼NE¼				40		yes	yes	F	220			220	44							44		
3	" " " "	SW¼NE¼				40		yes	yes	F	260			260	52							52		
4	" " " "	SE¼NE¼				40		yes	yes	T	80			80	16							16		
5																								
6	" " " "	NE¼SW¼				40		yes	yes	F	240			240	48							48		
7	" " " "	W½SW¼SW¼ Lot Rt 1				23.15		yes	yes	F	190			190	38							38		
8	" " " "	SW¼SW¼SW¼ Lot Rt 2				30.85		yes	yes	F	200			200	40							40		
9	" " " "	SE¼SW¼SW¼				40		yes	yes	F	390			390	78							78		
10																								
11		NE¼NW¼SW¼																						
12		NW¼NW¼SW¼				40		yes	yes	F	410			410	82							82		
13	Deabelle Smith Darrington	SW¼NW¼SW¼ Lot Rt 3				37		yes	yes	F	400	108129		1399	254	43						297		
14	" "	SE¼NW¼SW¼ Lot Rt 4				55		yes	yes	F	415	725870		1233	225	36						261		
15																								
16	Albert V. Smith, Deabelle Darrington, Maggie Smith	NE¼NW¼SW¼ Lot Rt 6				26.55		yes	yes	F	225			225	45							45		
17	" " " "	NW¼NW¼SW¼ Lot Rt 5				37.80		yes	yes	F	250			250	50							50		
18		SW¼NW¼SW¼																						
19		SE¼NW¼SW¼																						
20																								
						820.55					3430	833		4263	231	36						267		
												929		4429	860	43						903		

	SOLD FOR TAXES	VALUATIONS BY SCHOOL DISTRICTS AS EQUALIZED BY DEPARTMENT OF TAXATION: District No. 114 Rate 49 Mills	District No. Rate Mills	District No. Rate Mills	District No. Rate Mills	District No. Rate Mills	Tax Including State Homestead	State Tax on Non-Homestead 4.0 Mills	SPECIAL TAXES	SPECIAL TAXES	TOTAL TAXES	PAID	WHEN PAID	Number of Receipt	March Settlement 1961	June Settlement 1961	Penalty	November Settlement 1961	Penalty	Collections to First Monday in January 1962	Penalty	Delinquent on First Monday in January 1962	Total Delinquent Tax and Penalty	REMARKS
		Dollars	Dollars	Dollars	Dollars	Dollars	Dollars	$ cts.	$ cts.	$ cts.	$ cts.		Month Day Year		$ cts.	$ cts.	$ cts.	$ cts.	$ cts.	$ cts.	$ cts.	$ cts.	$ cts.	
1			# 50				722				722	1	PAID IN FULL MAR 20 1961											9313
2			# 44				1060				1060	2	PAID IN FULL MAR 20 1961											"
3			# 52				1252				1252	3	PAID IN FULL MAR 20 1961											"
4			# 16				386				386	4	PAID IN FULL MAR 20 1961											"
5												5												
6			# 48				1156				1156	6	PAID IN FULL MAR 20 1961											9313
7			# 38				916				916	7	PAID IN FULL MAR 20 1961											"
8			# 40				964				964	8	PAID IN FULL MAR 20 1961											"
9			# 78				1878				1878	9	PAID IN FULL MAR 20 1961	3493		217 76								"
10												10												
11												11												
12			# 82				1974				1974	12	PAID IN FULL MAR 20 1961											9313
13			# 254				7152	30			7182	13	PAID IN FULL MAR 20 1961											"
14			# 83				1998				1998	14	PAID IN FULL MAR 20 1961											"
15												15												
16			# 45				1084				1084	16	PAID IN FULL MAR 20 1961											9313
17			# 50				1204				1204	17	PAID IN FULL MAR 20 1961											"
18												18												
19												19												
20												20												
			# 860																					
			43				21746	30			21776					217 76								
			903																					

Deep Blanche | Elms Camp | Ponto Point | Memorial Beach | Point of Pine | Ada Pine Beach | North Shore | Grass 1st. Add.

Assessment Roll and Tax List of Real Property in the Swan of Pontoe Lake

Cass County, Minnesota, for Taxes for the Year 1960.

Form 54-D Miller Davis Co. Minneapolis

* Indicate Type of Property: R-Residential, C-Commercial, I-Industrial, U-Utility, F-Farm, L-Lakeshore, T-Timber, M-Mineral

	In Whose Name Assessed	Description of Property: Subdivision	Sec. or Lot	Town or Block	Rng.	Number of Acres of Land (Acres 100ths)	No. School District	Indicate Homestead Yes or No	Agricultural Forest Yes or No	* Indicate Type of Property	True and Full Valuations: Land Exclusive of Structures and Improvements	Buildings and Other Structures	Machinery Permanently Attached to Real Estate	Total True and Full Value	Assessed Valuations: Rural: Homestead Up to $4,000 20%	Rural: Over $4,000 and Non-Homestead 33⅓%	All Other: Timber Land Class 3a 20%	All Other: Homestead Up to $4,000 25%	All Other: Over $4,000 and Non-Homestead 40%	All Other: Machinery Permanently Attached to Real Estate 33⅓%	All Other: Seasonal and Recreational Cabins 33⅓%	Total Assessed Value	Total Assessed Value as Equalized by the Board of Review	Final Equalized Value
						Acres					Dollars	Dollars	Dollars	Dollars	Dollars	Dollars	Dollars	Dollars	Dollars	Dollars	Dollars	Dollars	Dollars	Dollars
	State of Minnesota	1 NE¼NE¼ Govt Lot 3	22	139	29		114																	
		2 NW¼NE¼																						
	State of Minnesota	3 ~~SW¼NE¼~~ Govt Lot 5																						
	State of Minnesota	4 ~~SE¼NE¼~~ Govt Lot 4																						
	Joseph W. & Eldora R. Wickland	5 Govt Lot 6 (Hand Lake Island)						no	yes	L	60	133 111		193 171							64 57	64 57		
	Robert L. & Pearl H. Rose	6 NE¼NW¼				40		no	yes	T	120			120		40						40		
	State of Minnesota	7 NW¼NW¼																						
	Otto Parlety	8 SW¼NW¼				40		yes	yes	T	100			100	20							20		
	Forest O. & Marie E. Colton	9 ~~SE¼NW¼~~ Govt Lot 2 (Strip 200' along shore of Hale Lake)				3250		no	no	C	245	1153 461		1398 1206		466		402				466 402		
	Addison W. & Georgia E. Brown	10 E 200' of W. 600' of E 800' of Govt Lot 1						no	no	R	90	2380 1583		2470 2073		823 691						823 691		
		11 NE¼SW¼																						
	Otto Parlety	12 ~~Govt Lot 1 (W. 1/2 W. 300' of E. 800')~~				2580		yes	no	R	90	526 440		618 530	24 106							134 106		
	Jos. & Gertrude E. Kuderling	13 E 100' of W. 700' of E. 800' of Govt Lot 1 ~~SW¼NW¼~~				75		no	no	L	45	342 285		387 330		129 110						129 110		
	Jean Soper Anderson	14 E 100' of W. 600' of E. 800' of Govt Lot 1 ~~SE¼NW¼~~				105		no	no	L	45	493 411		538 456		179 152						179 152		
	Edward L. & Mabel L. Mayer	15 E 105' of W. 300' of E. 800' of Govt Lot 1						yes	yes	R	45	462 375		507 420	102 86							102 86		
	State of Minnesota	16 NE¼SE¼																						
	State of Minnesota	17 ~~NW¼SE¼~~ Govt Lot 6																						
	State of Minnesota	18 ~~SW¼SE¼~~ Govt Lot 7																						
	State of Minnesota	19 SE¼SE¼																						
	Jos. & Gertrude E. Kuderling	20 E 100' of W. 300' of E 300' of Govt Lot 1				129 80		no	no	L	45			45		15						15		
											985	4576 5491		5461 6376	212 246	1410 1656					57 64	1679 1962		

Valuations by School Districts as Equalized by Department of Taxation

Sold for Taxes	District No. 114 Rate 7 Mills	District No. 114 Rate 4½ Mills	District No. 114 Rate 2½ Mills	District No. Rate Mills	District No. Rate Mills	Tax Including State Homestead 7.0 Mills	State Tax on Non-Homestead 7.0 Mills	Special Taxes	Special Taxes	Total Taxes	Paid	When Paid (Month Day Year)	Number of Receipt	March Settlement 1961	July Settlement 1961	Penalty	November Settlement 1961	Penalty	Collections to First Monday in January 1962	Penalty	Delinquent on First Monday in January 1962	Total Delinquent Tax and Penalty	Remarks
	Dollars	Dollars	Dollars	Dollars	Dollars	$ cts.	$ cts.	$ cts.	$ cts.	$ cts.				$ cts.	$ cts.	$ cts.	$ cts.	$ cts.	$ cts.	$ cts.	$ cts.	$ cts.	
4																							
2																							
3																							
4																							
5			64			1542	44			1586	5	PAID IN FULL FEB 20 1961	4274	1586									
6 SOLD FOR TAXES			40			964	28			992	6										9.92		2062
7											7												16532
8			# 20			482				482	8	PAID IN FULL MAY 19 1961	12036		482								
9	466					12386	326			12712	9	2nd HALF PAID OCT 4 1961	16043										9724
10	823					21876	576			22452	10	1st HALF PAID MAY 26 1961	6726		6356		6356						9443
11											11	PAID IN FULL APR 24 1961	8519		324 52								9820
12	H 124					3296				3296	12	PAID IN FULL MAY 19 1961	12026		3296								
13	H 78 ~~24~~	Abat. # 8432				2074 ~~3424~~	40			2114 ~~3464~~	13	PAID IN FULL AUG 14 1961	14254				2074						9724
14	179					4758	126			4884	14	PAID IN FULL MAY 29 1961	10340		4884								Paid 4884 H. 44 Abated 8844
15		# 102				2456				2456	15	PAID IN FULL MAY 31 1961	14513		2456								8844
16											16												9378
17											17												
18											18												
19											19												
20	H 9 ~~10~~	Abat. # 8432				238 ~~348~~	10			238 ~~348~~	20	PAID IN FULL AUG 14 1961	14254				238 ~~348~~						110 Abated 348 Paid
	H 124		H 122 = 246			5444																	
	1672		104 1716			46142	1280			47422													
	1936		226 1962			51886								1586	39926		8668		9.92				16614 abat # 1

Sheep Blanche | Kitzie Camp | Pontoe Point | Tuttle Beach | Pine Point | Pine Point Beach | Pine Point Beach | Pine Point Beach

Assessment Roll and Tax List of Real Property in the Town of Ponto Lake

Form 2CD Miller-Davis Co., Minneapolis

* Indicate Type of Property: R-Residential, C-Commercial, I-Industrial, U-Utility, F-Farm, L-Lakeshore, T-Timber, M-Mineral

	IN WHOSE NAME ASSESSED		DESCRIPTION OF PROPERTY: SUBDIVISION	Sec. or Lot	Town or Block	Rng.	Number of Acres of Land (Acres .100 ft.)	No. School District	Indicate Homestead Yes or No	Agric. Homest. Rever. Yes or No	* Indicate Type of Property	TRUE AND FULL VALUATIONS: LAND Exclusive of Structures and Improvements	BUILDINGS and Other Structures	MACHINERY Permanently Attached to Real Estate	TOTAL True and Full Value	ASSESSED VALUATIONS: RURAL: Homestead Up to $4,000 20%	RURAL: Over $4,000 and Non-Homestead 33⅓%	ALL OTHER: Timber Land Class 2c 20%	ALL OTHER: Homestead Up to $4,000 25%	ALL OTHER: Over $4,000 and Non-Homestead 40%	ALL OTHER: MACHINERY Permanently Attached to Real Estate 33⅓%	ALL OTHER: Seasonal and Recreational Cabins 33⅓%	TOTAL ASSESSED VALUE	Total Assessed Value as Equalized by the Board of Review	FINAL EQUALIZED VALUE
												Dollars	Dollars	Dollars	Dollars	Dollars	Dollars	Dollars	Dollars	Dollars	Dollars	Dollars	Dollars	Dollars	Dollars
	Otto B. Griffin	1	NE¼NE¼	23	134	29	40	114	No	Yes	T	180			180		40						40		
	Kerbie + Isabelle Siltman	2	NW¼NE¼				40		yes	yes	T	160			160	32							32		
	" "	3	SW¼NE¼				40		yes	yes	F	140	182		322	54							54		
													110		250	50							50		
	State of Minnesota	4	SE¼NE¼																						
		5																							
	Kerbie + Isabelle Siltman	6	NE¼NW¼				40		yes	yes	T	180			180	36							36		
	Oscar E. Johnson + Walter Johnson	7	~~NW¼NW¼~~ Lot 5 & 1				31.45		no	yes	C	280	264319		855	108	106						214		
									yes	yes			215259		759	97	88						187		
	Frank E. Rohr	8	SW¼NW¼				40		yes	yes	T	180	120		122	38							38		
													10		190										
	Kerbie + Isabelle Siltman	9	SE¼NW¼				40		yes	yes	T	150			150	30							30		
		10																							
	State of Minnesota	11	NE¼SW¼																						
	State of Minnesota	12	NW¼SW¼																						
	State of Minnesota	13	SW¼SW¼																						
	State of Minnesota	14	SE¼SW¼																						
		15																							
	State of Minnesota	16	NE¼SE¼																						
	State of Minnesota	17	NW¼SE¼																						
	State of Minnesota	18	SW¼SE¼																						
	State of Minnesota	19	SE¼SE¼																						
		20																							
							520.45					1210	599		1809	235	128						413		
													719		1929	298	146						444		

SOLD FOR TAXES	VALUATIONS BY SCHOOL DISTRICTS AS EQUALIZED BY DEPARTMENT OF TAXATION: District No. 114 Rate 41 Mills	District No. 249 Rate 41 Mills	District No. Rate Mills	District No. Rate Mills	Tax Including State Homestead 7.0 Mills	State Tax on Non-Homestead 7.0 Mills	SPECIAL TAXES	SPECIAL TAXES	TOTAL TAXES	PAID	WHEN PAID (Month Day Year)	Number of Receipt	March Settlement 1961	June Settlement 1961	Penalty	November Settlement 1961	Penalty	Collections to First Monday in January 1962	Penalty	Delinquent Taxes Paid Subsequent to January 1, 1962	Total Delinquent Tax and Penalty	REMARKS
	Dollars	Dollars	Dollars	Dollars	Dollars	$ cts.	$ cts.	$ cts.	$ cts.				$ cts.	$ cts.	$ cts.	$ cts.	$ cts.	$ cts.	$ cts.	$ cts.	$ cts.	
1		40				964	26		992		2nd HALF PAID OCT 23 1961	10104		496		496						9281
2		# 32				770			770		2nd HALF PAID OCT 31 1961	10832		385		385						9212
3		# 54				1300			1300		2nd HALF PAID OCT 31 1961	6540		650		650						"
4																						
5																						
6		# 36				866			866		2nd HALF PAID OCT 31 1961	10853		433		433						8812
7		# 108 106				5154	74		5228		2nd HALF PAID SEP 8 1961 / 1st HALF PAID MAR 19 1961	6548 / 12222		2614		2614						8442
8		# 38				916			916		PAID IN FULL APR 24 1961	7575		916								9269
9		# 30				722			722		2nd HALF PAID OCT 31 1961 / 1st HALF PAID MAR 22 1961	10455 / 6548		361		361						9212
10																						
11																						
12																						
13																						
14																						
15																						
16																						
17																						
18																						
19																						
20																						
		# 298 146 444				10642	102		10744					5855		4929					

Camp Blanche | Kline Camp | Ponto Point | Pleasant Beach | Lake of the Woods | Ada Pine Beach | North Shore | Grass Lake Addn.

Assessment Roll and Tax List of Real Property in the Town of Ponto Lake, Cass County, Minnesota, for Taxes for the Year 1960.

Form 5CD MILLER DAVIS CO., MINNEAPOLIS

* Indicate Type of Property: R-Residential, C-Commercial, I-Industrial, U-Utility, F-Farm, L-Lakeshore, T-Timber, M-Mineral

	In Whose Name Assessed		Description of Property: Subdivision	Sec. or Lot	Town or Block	Rng.	Number of Acres of Land (Acres 100ths)	X School District	Indicate Improvements Residential or No	Agri. or Resort Year or No	* Indicate Type of Property	True and Full Valuations: Land Exclusive of Structures and Improvements	Buildings and Other Structures	Machinery Permanently Attached to Real Estate	Total True and Full Value	Assessed Valuations: Rural: Homestead Up to $4,000 20%	Rural: Over $4,000 and Non-Homestead 33⅓%	All Other: Timber Land Class 3c 20%	All Other: Homestead Up to $4,000 25%	All Other: Over $4,000 and Non-Homestead 40%	All Other: Machinery Permanently Attached to Real Estate 33⅓%	All Other: Seasonal and Recreational Cabins 33⅓%	Total Assessed Value	Total Assessed Value as Equalized by the Board of Review	Final Equalized Value
							Acres					Dollars	Dollars	Dollars	Dollars	Dollars	Dollars	Dollars	Dollars	Dollars	Dollars	Dollars	Dollars	Dollars	Dollars
	Albert R. & Katherine N. Haberlee	1	NE¼ of NE¼	24	139	29	40	114	no	yes	F	201			201		67						67		
	" "	2	NW¼ of NE¼				40		no	yes	F	300			300		100						100		
	Erwin Holz	3	SW¼ of NE¼				40		yes	yes	T	140			140	28							28		
	Albert R. & Katherine N. Haberlee	4	SE¼ of NE¼				40		no	yes	T	159			159		53						53		
		5																							
	(Dwight Ellison) Ellison & Dorothy Siltman	6	NE¼ of NW¼				40		no	yes	T	60			60		20						20		
	State of Minnesota	7	NW¼ of NW¼																						
	State of Minnesota	8	SW¼ of NW¼																						
	Erwin Erwin Holz	9	SE¼ of NW¼				40		yes	yes	F	300	252 210		552 510	110 102							110 102		
		10																							
	" "	11	NE¼ of SW¼				40		yes	yes	T	120			120	24							24		
	State of Minnesota	2	NW¼ of SW¼																						
	State of Minnesota	13	SW¼ of SW¼																						
	State of Minnesota	14	SE¼ of SW¼																						
		15																							
	State of Minnesota	16	NE¼ of SE¼																						
	State of Minnesota	17	NW¼ of SE¼																						
	State of Minnesota	18	SW¼ of SE¼																						
	Dora C. Siltman	19	SE¼ of SE¼				40		no	yes	T	39			39		13						13		
		20																							
							320					1319	210 252		1529 1571	174 162	253						407 415		

	Sold for Taxes	Valuations by School Districts as Equalized by Department of Taxation: District No. ___ Rate ___ Mills	District No. 114 Rate 24.4 Mills	District No. ___ Rate ___ Mills	District No. ___ Rate ___ Mills	District No. ___ Rate ___ Mills	District No. ___ Rate ___ Mills	Tax Including State Homestead ___ Mills	State Tax on Non-Homestead 10.1 Mills	Special Taxes	Special Taxes	Total Taxes
		Dollars	Dollars	Dollars	Dollars	Dollars	Dollars	$ cts.	$ cts.	$ cts.	$ cts.	$ cts.
1			67					164	46			166
2			100					244	90			247
3			# 28					6 74				6 74
4			53					129	36			131
5												
6			20					48	14			49
7												
8												
9			# 110					264	8			264
10												
11			# 24					57	8			57
12												
13												
14												
15												
16												
17												
18												
19	SOLD FOR TAXES		13					31	10			32
20												
			# 162 253 415					999	178			1017

	Paid	When Paid (Month Day Year)	Number of Receipt	March Settlement 1961	June Settlement 1961	Penalty	November Settlement 1961	Penalty	Collections in First Monday in January 1962	Penalty	Delinquent on First Monday in January 1962	Total Delinquent Tax and Penalty	Remarks
				$ cts.	$ cts.	$ cts.	$ cts.	$ cts.	$ cts.	$ cts.	$ cts.	$ cts.	
1	PAID IN FULL	AUG 8 1961	12485				166						16017
2	PAID IN FULL	AUG 8 1961					247	103					"
3	PAID IN FULL	MAY 31 1961	12537		6 74								16820
4	PAID IN FULL	AUG 8 1961	12485				131	33					16829
5													
6											4 96	5 46	9210
7													
8													
9	PAID IN FULL	MAY 31 1961	12537		26 48								16820
10													
11	PAID IN FULL	MAY 31 1961	12537		5 78								16029
12													
13													
14													
15													
16													
17													
18													
19	HALF PAID MAY 31 1961		6733		1 62						1 62	1 78	9336
20													
					40 62		54 57				6 58		

Camp Blanche | Kline Camp | Ponto Point | Ponto Beach | Bungalow Beach | City of Backus | 4th Plat | North Shore | Grass 1st Add'n

Assessment Roll and Tax List of Real Property in the Town of Ponto Lake, Cass County, Minnesota, for Taxes for the Year 1960.

Form 54-D. 40,000-5-59-Co. 100,000-4-60

* Indicate Type of Property: R-Residential, C-Commercial, I-Industrial, U-Utility, F-Farm, L-Lakeshore, T-Timber, M-Mineral

	In Whose Name Assessed	Description of Property: Subdivision	Sec. or Lot	Town or Block	Rng.	Number of Acres of Land (Acres / 100ths)	No. School District	Indicate Homestead Yes or No	Agri. or Non-Agri. Real Estate Yes or No	* Indicate Type of Property	True and Full Valuations: Land, Exclusive of Structures and Improvements (Dollars)	Buildings and Other Structures (Dollars)	Machinery Permanently Attached to Real Estate (Dollars)	Total True and Full Value (Dollars)	Assessed Valuations: Rural: Homestead Up to $1,000 20% (Dollars)	Rural: Over $1,000 and Non-Homestead 33⅓% (Dollars)	All Other: Timber Land Class 3c 20% (Dollars)	All Other: Homestead Up to $1,000 25% (Dollars)	All Other: Over $1,000 and Non-Homestead 40% (Dollars)	All Other: Machinery Permanently Attached to Real Estate 33⅓% (Dollars)	All Other: Seasonal and Recreational Cabins 33⅓% (Dollars)	Total Assessed Value (Dollars)	Total Assessed Value as Equalized by the Board of Review (Dollars)	Final Equalized Value (Dollars)
1	State of Minnesota	NE¼ of NE¼	25	139	29		114																	
2	State of Minnesota	NW¼ of NE¼																						
3	State of Minnesota	SW¼ of NE¼																						
4	State of Minnesota	SE¼ of NE¼																						
5																								
6	State of Minnesota	NE¼ of NW¼																						
7	Michael Smith	NW¼ of NW¼				40		No	Yes	T	90			90		30						30		
8	"	SW¼ of NW¼				40		No	Yes	T	90			90		30						30		
9	State of Minnesota	SE¼ of NW¼																						
10																								
11	State of Minnesota	NE¼ of SW¼																						
12	State of Minnesota	NW¼ of SW¼																						
13	State of Minnesota	SW¼ of SW¼																						
14	State of Minnesota	SE¼ of SW¼																						
15																								
16	State of Minnesota	NE¼ of SE¼																						
17	State of Minnesota	NW¼ of SE¼																						
18	State of Minnesota	SW¼ of SE¼																						
19	State of Minnesota	SE¼ of SE¼																						
20																								
						80					180			180		60						60		

	Sold for Taxes	Valuations by School Districts as Equalized by Department of Taxation: District No. 114 Rate 40 Mills	Tax Including State Homestead Mills	State Tax on Non-Homestead 10 Mills	Special Taxes	Special Taxes	Total Taxes	Paid	When Paid	Number of Receipt	March Settlement 1961	June Settlement 1961	Penalty	November Settlement 1961	Penalty	Collections to First Monday in January 1962	Penalty	Delinquent on First Monday in January 1962	Total Delinquent Tax and Penalty	Remarks
1																				
2																				
3																				
4																				
5																				
6																				
7		30	722	22			744	PAID IN FULL MAR 20 1961		3493		7 44								
8		30	722	22			744	PAID IN FULL MAR 20 1961				7 44								
9																				
10																				
11																				
12																				
13																				
14																				
15																				
16																				
17																				
18																				
19																				
20																				
		60	1444	44			1488					1488								

Loup Blanche | Kimo Camp | Ponto Point | Wigwamo Beach | Lake of the Woods | Ada Pine Beach | North Shore | Grass Isl. Add'n

Assessment Roll and Tax List of Real Property in the Towns of Ponto Lake

Form 51-D—Mailgrave Co., Minneapolis

* Indicate Type of Property: R-Residential, C-Commercial, I-Industrial, U-Utility, F-Farm, L-Lakeshore, T-Timber, M-Mineral

	In Whose Name Assessed	Description of Property: Subdivision	Sec. or Lot	Town. or Block	Rng.	Number of Acres of Land (Acres 100ths)	No. School District	Improvements Assessed Yes or No	Agri. or Rural Resr. Yes or No	* Type of Property	True and Full Valuations: Land Exclusive of Structures and Improvements	Buildings and Other Structures	Machinery Permanently Attached to Real Estate	Total True and Full Value	Assessed Valuations: Rural: Homestead Up to $1,000 20%	Rural: Over $1,000 and Non-Homestead 33⅓%	All Other: Timber Land Class 3c 20%	All Other: Homestead Up to $1,000 25%	All Other: Over $1,000 and Non-Homestead 40%	All Other: Machinery Permanently Attached to Real Estate 33⅓%	All Other: Seasonal and Recreational Cabins 33⅓%	Total Assessed Value	Total Assessed Value as Equalized by the Board of Review	Final Equalized Value
						Dollars					Dollars	Dollars	Dollars	Dollars	Dollars	Dollars	Dollars	Dollars	Dollars	Dollars	Dollars	Dollars	Dollars	Dollars
	Albert V. Smith																							
1		SE¼NE¼	26	139	29	40	114	no	yes	T	108			108		36						36		
2	" "	NW¼NE¼				40		no	yes	T	42			42		14						14		
3	" "	SW¼NE¼				40		no	yes	T	51			51		17						17		
4	" "	SE¼NW¼				40		no	yes	F	72			72		24						24		
5		Lewis & Bernice Architecture																						
	~~State of Minnesota~~ Lewis & Bernice Architecture																							
6		NE¼NW¼				40		no	yes	T	150			150		50						50		
7	~~State of Minnesota~~	NW¼NW¼				40		no	yes	T	150			150		50						50		
8	~~State of Minnesota~~	SW¼NW¼				40		no	yes	T	150			150		50						50		
9	~~State of Minnesota~~	SE¼NW¼																						
10																								
11	~~State of Minnesota~~	NE¼SW¼																						
12	~~State of Minnesota~~	NW¼SW¼																						
13	~~State of Minnesota~~	SW¼SW¼																						
14	~~State of Minnesota~~	SE¼SW¼																						
15																								
16	~~State of Minnesota~~	NE¼SE¼																						
17	~~State of Minnesota~~	NW¼SE¼																						
18	~~State of Minnesota~~	SW¼SE¼																						
19	~~State of Minnesota~~	SE¼SE¼																						
20																								
						480					723			723		241						241		

	Sold for Taxes	Valuations by School Districts as Equalized by Department of Taxation: District No. ____ Rate ____ Mills	District No. ____ Rate ____ Mills	District No. 2444 Rate 24.4 Mills	District No. ____ Rate ____ Mills	District No. ____ Rate ____ Mills	District No. ____ Rate ____ Mills	Tax Including State Homestead	State Tax on Non-Homestead 9.1 Mills	Special Taxes	Special Taxes	Total Taxes	Paid	When Paid (Month, Day, Year)	Number of Receipt	March Settlement 1961	June Settlement 1961	Penalty	November Settlement 1961	Penalty	Collections to First Monday in January 1962	Penalty	Delinquent on First Monday in January 1962	Total Delinquent Tax and Penalty	Remarks
		Dollars	Dollars	Dollars	Dollars	Dollars	Dollars	$ cts.	$ cts.	$ cts.	$ cts.	$ cts.				$ cts.	$ cts.	$ cts.	$ cts.	$ cts.	$ cts.	$ cts.	$ cts.	$ cts.	
1				36				866	26			892	PAID IN FULL MAR 20 1961				8 92								8928
2				14				338	10			348	PAID IN FULL MAR 20 1961				3 48								
3				17				410	12			422	PAID IN FULL MAR 20 1961	3494			4 22								
4				24				578	16			594	PAID IN FULL MAR 20 1961				5 94								
5																									
6	SOLD FOR TAX			50				1204	36			1240	PAID IN FULL OCT 3 - 1961												16128
7	SOLD FOR TAX			50				1204	36			1240	PAID IN FULL OCT 3 - 1961	17528					32209	130					
8	SOLD FOR TAX			50				1204	36			1240	PAID IN FULL OCT 3 - 1961												
9																									
10																									
11																									
12																									
13																									
14																									
15																									
16																									
17																									
18																									
19																									
20																									
				241				5804	172			5976					22 56		37 20						

Camp Blanche | Kline Camp | Ponto Point | Shannon Beach | Lake Cecil Park Shore | Ada Pine Beach | North Shore | Sprague 1st Add'n

Assessment Roll and Tax List of Real Property in the Town of Ponto Lake, Cass County, Minnesota, for Taxes for the Year 1960.

Form 1601 WILLIAMS CO., MINNEAPOLIS

* Indicate Type of Property: R-Residential, C-Commercial, I-Industrial, U-Utility, F-Farm, L-Lakeshore, T-Timber, M-Mineral

	In Whose Name Assessed		Description of Property: Subdivision	Sec. or Lot	Town or Block	Rng.	Number of Acres of Land (Acres 100ths)	No. School District	Indicate Homestead Yes or No	Agricultural Homestead Yes or No	* Indicate Type of Property	True and Full Valuations: Land Exclusive of Structures and Improvements	Buildings and Other Structures	Machinery Permanently Attached to Real Estate	Total True and Full Value
								Dollars				Dollars	Dollars	Dollars	Dollars
	State of Minnesota	1	N½ of N½	27	139	27		114							
	State of Minnesota	2	N½ of N½ of Lot 4												
	State of Minnesota	3	SW¼ of NE¼												
	State of Minnesota	4	SE¼ of NE¼												
	Glenn & Irene E. Hines	5	Approx. 1960' of W. 400' of Lot 1 lying S. of Lot 2						yes	yes	T	.60			60
	Inez K. Wilkes	6	N½ of NW¼ of Lot 2 lying S. of Lot 2 (see sub-div. of Lot 2)				20		no	yes	T	1.50			150
	Harry & Frieda C. Cullers	7	Lot 1 of S 3 lying S. of Lot 2 (see sub-div. of Lot 2)				34.30		no	no	L	198			198
	Glenn & Irene E. Hines	8	Unplatted Part of Lot 1 of S 3 lying N. & E. of Lot 2 & adjoining the Pt. of Lake Shore Beach, less subs.						yes	yes	T	40			40
		9	SE¼ of NW¼												
	Mathew J. & Edward S. Hendels	10	Unplatted Part of Lot 1 of S 3 lying between subs. & Pine Top road				1		yes	yes	T	10			10
	State of Minnesota	11	NE¼ of SW¼												
		12	NW¼ of SW¼												
	W. F. & Mary Lou Henselins	13	SW¼ of SW¼				40		yes	yes	T	220			220
	" " "	14	SE¼ of SW¼				40		yes	yes	T	160			160
	Ernest F. & Inez K. Wilkes	15	Part of Lot 3						no	yes	T	42			42
	State of Minnesota	16	NE¼ of SE¼												
	State of Minnesota	17	NW¼ of SE¼												
	State of Minnesota	18	SW¼ of SE¼												
	State of Minnesota	19	SE¼ of SE¼												
		20													
							125.30					880			880

	Assessed Valuations: Rural: Homestead Up to $1,000 20%	Rural: Over $1,000 and Non-Homestead 33⅓%	All Other: Timber Land Class 3c 20%	All Other: Homestead Up to $4,000 25%	All Other: Over $4,000 and Non-Homestead 40%	All Other: Machinery Permanently Attached to Real Estate 33⅓%	All Other: Seasonal and Recreational Cabins 33⅓%	Total Assessed Value	Total Assessed Value as Equalized by the Board of Review	Final Equalized Value	Sold for Taxes	Valuations by School Districts as Equalized by Department of Taxation: District No. 114 Rate 41 Mills	District No. 114 Rate 41 Mills	District No. 114 Rate 41 Mills	District No. 240 Rate 24 Mills	District No. Rate Mills	District No. Rate Mills	Tax including State Homestead 10 Mills	State Tax on Non-Homestead 10 Mills	Special Taxes	Special Taxes	Total Taxes
	Dollars	Dollars	Dollars	Dollars	Dollars	Dollars	Dollars	Dollars	Dollars	Dollars		Dollars	Dollars	Dollars	Dollars	Dollars	Dollars	$ cts.	$ cts.	$ cts.	$ cts.	$ cts.
1																						
2																						
3																						
4																						
5	12							12	12	9311				# 12				288				288
6	50	50						50	50	9238				50				1204	36			1240
7	66	66						66	66	8850		66						1254	46			1800
8	8							8	8	9722				# 8				192				192
9																						
10	2							2	2	9720				# 2				48				48
11																						
12																						
13	44							44	44	8723	SOLD FOR TAXES			# 44				1060				1060
14	32							32	32	"	SOLD FOR TAXES			# 32				770				770
15		14						14	14	8818				14				338	10			348
16																						
17																						
18																						
19																						
20																						
	98	130						228	228			66		6 98	98			3900				
														64	130			1754	46			5146
														162	228			5654				

	Paid	When Paid (Month Day Year)	Number of Receipt	March Settlement 1961	June Settlement 1961	Penalty	November Settlement 1961	Penalty	Collections to First Monday in January 1962	Penalty	Delinquent on First Monday in January 1962	Total Delinquent Tax and Penalty	Remarks
				$ cts.	$ cts.	$ cts.	$ cts.	$ cts.	$ cts.	$ cts.	$ cts.	$ cts.	
1													
2													
3													
4													
5	PAID IN FULL	MAY 17 1961	14556		288								9311
	2nd Half Paid	MAY 31 1961	15070										
6	1st HALF PAID	MAY 31 1961	14516		620		620						9238
7	PAID IN FULL	MAY 24 1961	11004		1800								8850
	2nd HALF PAID	JUL 5 1961	15879										
8	1st HALF PAID	MAY 17 1961	14557		96		96						9722
9													
10	2nd HALF PAID	AUG 2 1961	14348		24		24						9720
	1st HALF PAID	MAY 31 1961	14518										
11													
12													
13	PAID IN FULL	MAY 1964	8220		1060								8723
14	PAID IN FULL	MAY 31 1961			770								"
15	PAID IN FULL	MAY 31 1961	14518		348								8818
16													
17													
18													
19													
20													
					5006		740						

Camp Blanche | Kinne Camp | Ponto Point | Pleasant Beach | Lake of Bear Shore | Ada Pine Beach | North Shore | Grass Lake Addn.

Assessment Roll and Tax List of Real Property in the Towns of Ponto Lake

Form 5(C) — MILLER-DAVIS CO., MINNEAPOLIS

* Indicate Type of Property: R-Residential, C-Commercial, I-Industrial, U-Utility, F-Farm, L-Lakeshore, T-Timber, M-Mineral

	In Whose Name Assessed	Description of Property: Subdivision	Sec. or Lot	Town or Block	Rng.	Number of Acres or Lots	No. School District	Improvements Road Yes or No	Agri. Bldgs. Yes or No	Indicate Type of Property	Land Exclusive of Structures and Improvements	Buildings and Other Structures	Machinery Permanently Attached to Real Estate	Total True and Full Value	Homestead Up to $4,000	Rural: Over $4,000 and Non-Homestead	Timber Land Class 3c	Homestead Up to $4,000	All Others: Over $4,000 and Non-Homestead	Machinery Permanently Attached to Real Estate	Personal and Intervitional Cables	Total Assessed Value	Total Assessed Value as Equalized by the Board of Review	Final Equalized Value	Remarks
						Acres 100ths					Dollars	Dollars	Dollars	Dollars	Dollars	Dollars	Dollars	Dollars	Dollars	Dollars	Dollars	Dollars	Dollars	Dollars	
1	Mathew J. & Alvera S. Blondal	NE¼NE¼ (N 460' of S 1320')	28	137	29	150	# 114	no	no	L	160	438 526 / 265 318		1004 / 863	96 / 85	175 / 146						271 / 231			
2		NW¼NE¼ (S 660') Sect Lot 3																							
3		SW¼NE¼																							
4	Herbert & Loretta Hopper	S½ of N 660' of S 1320' of Sect Lot 3				6		no	yes	R	150	648 / 540		798 / 690		266 / 230						266 / 230			
5	Donald O. & Vernah Wright	N½ of N 660' of S 1320' of Sect Lot 3				6		no	yes	L	150	414 / 384		564 / 534				204 / 178				204 / 178			
6		NE¼NW¼																							
7	Clinton Tidwell & Ruth Lange	NW¼NW¼ N 330' of Sect Lot 2																							
8	Clinton Pickett	Part of N 330' of Sect Lot 2						no	yes	L	50	329 / 274		379 / 324				126 / 108				126 / 108			
9	Frances Bernice & Raymond Francis Cordrey	Part N 330' of Sect Lot 2 (N 150' of N 330' of Lot 2)						no	yes	L	52	245 / 221		297 / 273				106 / 91				106 / 91			
10	Donald O. & Vernah Wright	S 135' of N 372.4' of S 1512.6' of Sect Lot 3						no	no	L	48			48		16						16			
11	Vida Mildred Brown	N 330' of Sect Lot 2 less sold-less N 150'				3		no	yes	L	50	169 / 133		219 / 183				70 / 61				70 / 61			
12	Arthur & Sullivan Faye Wragge	NW¼NW¼ N 330' of Sect Lot 2						no	yes	L	40	161 / 134		201 / 174				67 / 58				67 / 58			
13	Theodore & Britta Strom	SW¼NW¼ Sect Lot 2 less sold & Plat						no	yes	L	300	648 / 540		948 / 840		316 / 280						316 / 280			
14	Velma Strayer	SW¼SW¼ S 101.74' of E 214.5' of Sect Lot 2						no	yes	L	50	329 / 274		379 / 324				126 / 108				126 / 108			
15	" "																								
16	Harry E. Lundgreng	N 101.74' of S 203.49' of E 214.5' of Sect Lot 2						no	no	L	50	249 / 208		299 / 258		100 / 86						100 / 86			
17	Gilbert John Olsen Jr. & Louise Maria Nordlen	NW¼NW¼ less of Sect Lot 2						no	yes	L	50	152 / 127		202 / 177				67 / 59				67 / 59			
18	Ernest Metzroth	NW¼NW¼ S 337.4' of Sect Lot 3				1.16		no	no	L	252			252		84						84			
19	Daniel M. & Angeline M. Doolittle	S½SW¼ S 660' of N 660' of Sect Lot 3				1.34		no / yes	no	C	80	934 / 320 / 384		1013 / 1324	93 / 80	370 / 308						463 / 388			
20	" " "	N 252.4' of S 1512.6' of Sect Lot 3				8			yes	L	130			130	26							26			
						510					1612	4782 / 5739		6394 / 7351	191 / 214	1150 / 1327		663 / 766				2004 / 2307			

	Sold for Taxes	Valuations by School Districts as Equalized by Department of Taxation: District No. / Rate Mills	District No. / Rate Mills	District No. / Rate Mills	District No. / Rate Mills	Tax Including State Homestead Mills	State Tax on Non-Homestead Mills	Special Taxes	Special Taxes	Total Taxes	Paid	When Paid (Month Day Year)	Number of Receipt	March Settlement 1961	June Settlement 1961	Penalty	November Settlement 1961	Penalty	Collections to First Monday in January 1961	Penalty	Delinquent on First Monday in January 1962	Total Delinquent Tax and Penalty	Remarks
		Dollars	Dollars	Dollars	Dollars	$ cts.	$ cts.	$ cts.	$ cts.	$ cts.				$ cts.	$ cts.	$ cts.	$ cts.	$ cts.	$ cts.	$ cts.	$ cts.	$ cts.	
1		# 96 / 175				7204	122			7326	½ HALF PAID / 1st HALF PAID	AUG 23 1961 / MAY 31 1961	14349 / 14518		3663		36.63						7220
2																							
3																							
4			266			6406	186			6592	2nd Half Paid / 1st HALF PAID	OCT 31 1961 / MAY 31 1961	18496 / 14517		3296		32.96						9824
5			204			4912	144			5056	PAID IN FULL	MAY 22 1961	10341		5056								9436
6																							
7																							
8			126			3034	88			3122	PAID IN FULL	MAY 26 1961	6727		3122								9461
9			106			2552	74			2626	PAID IN FULL	APR 21 1961	8509		2626								9439
10		16				426	12			438	PAID IN FULL	MAY 22 1961	10341		438								9436
11			70			1686	50			1736	PAID IN FULL	FEB 20 1961	1046	12.36									8841
12			67			1614	46			1660	PAID IN FULL	APR 21 1961	8510		1660								9440
13			316 / 316	@ 5.66 / #8545		6916 / 7570	136 / 222			6552 / 7792	PAID IN FULL	MAY 26 1961	6735		7832		Ref WCL #24595	$12.40	9-20-61	12.40	Chatap		9426
14			126			3034	88			3122	PAID IN FULL	MAY 9 1961	9079		3122								9435
15																							
16		100				2658	70			2728	PAID IN FULL	MAY 26 1961	6728		2728								9437
17			67			1614	46			1660	PAID IN FULL	MAY 9 1961	9075		1660								9438
18		84				2232	68			2240	PAID IN FULL	MAY 11 1961	7922		2240								9416
19		# 422 / 370				12280	260			12540	PAID IN FULL	MAY 9 1961	17905		12540								9433
20						626				626	PAID IN FULL	MAY 9 1961			626								
		4 188 / 945 / 933	# 26 / # 26 / 1341 / 1374	2.14 / 62.83 / 2307		33088 / 24800 / 57888	1466			59354				19.66	56650		68.59					12.40 refunded / 12.40 Int. Tax	

Group Blanche | Kinne Camp | Ponto Point | Meadow Beach | Pine Cliff | Bass Shore | Big Pine Beach | North Shore | Grass Lake Add.

Assessment Roll and Tax List of Real Property in the Town of Ponto Lake

Form 3(C) MILLER-DAVIS CO., MINNEAPOLIS

* Indicate Type of Property: R-Residential, C-Commercial, I-Industrial, U-Utility, F-Farm, L-Lakeshore, T-Timber, M-Mineral

	In Whose Name Assessed		Description of Property: Subdivision	Sec. or Lot	Town or Block	Rng.	Number of Acres of Land (Acres / 100ths)	No. School District	Indicate Homestead Yes or No	Agricultural Yes or No	* Indicate Type of Property	True and Full Valuations: Land Exclusive of Structures and Improvements (Dollars)	Buildings and Other Structures (Dollars)	Machinery Permanently Attached to Real Estate (Dollars)	Total True and Full Value (Dollars)	Assessed Valuations: Rural: Homestead Up to $1,000 (20%) (Dollars)	Rural: Over $1,000 and Non-Homestead (33⅓%) (Dollars)	All Other: Homestead Up to $1,000 (20%) (Dollars)	All Other: Homestead Up to $4,000 (25%) (Dollars)	All Other: Over $4,000 and Non-Homestead (40%) (Dollars)	All Other: Machinery Permanently Attached to Real Estate (33⅓%) (Dollars)	All Other: Seasonal and Recreational Cabins (33⅓%) (Dollars)	Total Assessed Value (Dollars)	Total Assessed Value as Equalized by the Board of Review (Dollars)	Final Equalized Value (Dollars)
1	Mabel Middleton	1	~~NE¼NE¼~~ Lot Sub Lot 1	27	134	27	34.45	114	No	yes	L	282			282		94						94		
2	State of Minnesota	2	NW¼NE¼																						
3	State of Minnesota	3	SW¼NE¼																						
4	Mabel Middleton	4	~~SE¼NE¼~~ Lot Sub Lot 2				34.40			No	yes	L	252			252		84					84		
5	Norman & Marie Kruckeberg	5	That Part of W½ of SE¼ E of S.A.R.R.																						
6	State of Minnesota	6	NE¼NW¼																						
7	Oscar & Vida M. Hanson	7	NW¼NW¼				40			yes	yes	T	130			130	26						26		
8	" " "	8	SW¼NW¼				40			yes	yes	T	130			130	26						26		
9	State of Minnesota	9	SE¼NW¼																						
10	Oscar & Vida M. Hanson	10	W. 200' of Lot Lot 4				2			yes	yes	T	50	78 / 65		128 / 115	26 / 23						26 / 23		
11	State of Minnesota	11	NE¼SW¼																						
12	B. C. & Velma F. Marshall	12	NW¼SW¼ Lot Sub Lot 4 less W. 200'				30.20			no	yes	T	182	52 / 43		234 / 225		78 / 75					78 / 75		
13	Emil C. & Alice W. Henke	13	SW¼SW¼				46.75			no / yes	no	C	300	309371 / 440528		1199 / 1049	166 / 148	24 / 103					290 / 251		
14		14	SE¼SW¼ Lot Sub Lot 5																						
15		15																							
16	Mabel Middleton	16	~~NW¼SE¼~~ Lot Sub Lot 3				39.10			no	yes	T	282			282		94					94		
17	Marie Kruckeberg	17	NW¼SE¼ Lying E of the Hy #84				10			yes	yes	F	10	162 / 135		172 / 145	34 / 29						34 / 29		
18		18	SW¼SE¼ Lying W of the Hy & E of the Hy																						
19	Norman & Marie Kruckeberg	19	SE¼SE¼				40			yes	yes	T	85			85	17						17		
20	Norman & Marie Kruckeberg	20	That Part of W½ of SE¼ of SE¼ Lying W. of the Hy #84							yes	yes	F	390	364 / 220		754 / 610	131 / 122						131 / 122		
							320.70						2093	1215 / 1455		3305 / 3548	791 / 426	450 / 474					841 / 900		

Cass County, Minnesota, for Taxes for the Year 1960.

	Sold for Taxes	Valuations by School Districts as Equalized by Department of Taxation: District No. / Mills / Rate / Dollars	District No. / Mills / Rate / Dollars	District No. / Mills / Rate / Dollars	District No. / Mills / Rate / Dollars	Tax Including State Homestead (Mills) ($ cts.)	State Tax on Non-Homestead (Mills) ($ cts.)	Special Taxes ($ cts.)	Special Taxes ($ cts.)	Total Taxes ($ cts.)	Paid	When Paid (Month Day Year)	Number of Receipt	March Settlement 1961	June Settlement 1961	Penalty	November Settlement 1961	Penalty	Collections to First Monday in January 1962	Penalty	Delinquent on First Monday in January 1962	Total Delinquent Tax and Penalty	Remarks
1				94		2264	66			2330	PAID IN FULL	MAY 26 1961	6720		2330								9721
2																							
3																							
4				84		2022	58			2080	PAID IN FULL	MAY 26 1961	6720		2080								9721
5																							9368
6																							
7				26		626				626	2nd Half Paid 1st HALF PAID	OCT 31 1961 MAY 31 1961	14519		626		626						9327
8				26		626				626	2nd Half Paid 1st HALF PAID	OCT 31 1961 MAY 31 1961	14519		626		626						
9																							
10				26		626				626	2nd Half Paid 1st HALF PAID	OCT 31 1961 MAY 31 1961	14519		313		313						9327
11																							
12				78		1878	54			1932	PAID IN FULL	MAY 17 1961	9470		1932								8854
13		166 124				7708	86			7794	PAID IN FULL	MAY 26 1961	6572		7794								9431
14																							
15																							
16				94		2264	66			2330	PAID IN FULL	MAY 26 1961	6720		2330								9721
17				34		818				818	PAID IN FULL	OCT 23 1961	18122				818						
18																							
19				17		410				410	Balance Paid Part Paid	OCT 23 1961 MAY 24 1961	18122										9368
20				131		3254				3254	Balance Paid Part Paid	OCT 23 1961 MAY 24 1961	11007		2500		1044						
		166 124 290		260 = V26 3505 610 = 900		14886 7708 22396	320			22726					19285		2821						

Assessment Roll and Tax List of Real Property in the Town of Ponto Lake

Form 5(1) Cass-Itasca Co., Minnesota

* Indicate Type of Property: R-Residential, C-Commercial, I-Industrial, U-Utility, F-Farm, L-Lakeshore, T-Timber, M-Mineral

	In Whose Name Assessed	Description of Property: Subdivision	Sec. or Lot	Town or Block	Rng.	Number of Acres of Land (Acres / 100ths)	No. School District	Indicate Homestead Yes or No	Agri. or Homest. Herd Yes or No	* Indicate Type of Property	True and Full Valuations: Land Exclusive of Structures and Improvements (Dollars)	Buildings and Other Structures (Dollars)	Machinery Permanently Attached to Real Estate (Dollars)	Total True and Full Value (Dollars)	Assessed Valuations: Rural: Homestead Up to $4,000 20% (Dollars)	Rural: Over $4,000 and Non-Homestead 33⅓% (Dollars)	All Other: Timber Land Class 3e 20% (Dollars)	All Other: Homestead Up to $4,000 20% (Dollars)	All Other: Over $4,000 and Non-Homestead 40% (Dollars)	All Other: Machinery Permanently Attached to Real Estate 33⅓% (Dollars)	All Other: Seasonal and Recreational Cabins 33⅓% (Dollars)	Total Assessed Value	Total Assessed Value as Equalized by the Board of Review (Dollars)	Final Equalized Value (Dollars)
	Lewis Rudolph Estate																							
1	John Pa Bertha Piggott	NE¼ NE¼	20	139	29	40	114	yes	yes	F	300			300	60							60		
2	" " "	NW¼ NW¼				40		yes	yes	F	240	210 175		450 415	90 83							90 83		
3	Ralph W. + Isabelle Snider	~~SW¼ NW¼~~ W½ of E½ of Govt Lot 5				10		no	yes	T	66			66		22						22		
4	C. M. + Lillian A. Ramsey	~~Govt Lot 6~~ Govt Lot 6 less E 30 rds				35.12		no	yes	L	300	363 394		663 694		218 198						218 198		
5	Arthur A. + Rae Ellen Reuck	E 30 rds of Govt Lot 6				5.63		no	no	T	110	329 274		439 384		146 128						146 128		
6	Gordon C. + Velma F. Marshall	NE¼ NW¼				40		no	yes	T	200	102 95		302 295		101 95						101 95		
7	" " "	~~NW¼ NW¼~~ Govt Lot 1				50.58		no	yes	T	180			180		60						60		
8	———	~~SW¼ NW¼~~ Govt Lot 2				50.58		no	yes	T	180			180		60						60		
9	" " "	~~SE¼ NW¼~~ Govt Lot 4				35.25		no	yes	T	137	67 56		354		85 81						85 81		
10	Ethel D. + Kirke Ellis	W½ of Govt Lot 5 less sold				12.52		no	no	L	~~740~~ 740 ~~1,248~~ 1,248	42 215 258	180 216	1,248 1,248 1,332	4451 6574	44 44						297 297	44 65	
11	Barry R. Bahler + D. Earle Warner	NE¼ NW¼ Govt Lot 3				55.80		no	yes	L	445	346 330		891 825		297 275						297 275		
12		NW¼ NW¼																						
13	James R. + Mabel R. Quade	~~SW¼ NW¼~~ Govt Lot 10				42.65		no	yes	L	300	165 138		465 438		155 146						155 146		
14		~~SE¼ NW¼~~																						
15	Robert Wm. + Ann Sandgren Lane	Govt Lot 7				40.25		no	yes	C	260	343 286		603 546		201 182						201 182		
16		NE¼ NW¼																						
17		NW¼ NW¼																						
18	Hattie M. Hogan	~~SW¼ NW¼~~ Govt Lot 8				20.80		no	yes	T	192			192		64						64		
19	" "	~~SE¼ NW¼~~ Govt Lot 9				24.40		no	yes	T	390	232 193		522 583		174 161						174 161		
20																								
	(Continued on Next Page)					488.58					3340 3450	1923 2226		5263 5676	143 152	1516 1472						1659 1724		
												2271		2721	275	1583						1858		

	Sold for Taxes	Valuations by School Districts as Equalized by Department of Taxation: District No. 114 Rate 24.0 Mills	District No. Rate Mills	District No. Rate Mills	District No. 117 Rate 24.0 Mills	District No. Rate Mills	District No. Rate Mills	Tax Including State Homestead (Mills)	State Tax on Non-Homestead 1.0 Mills	Special Taxes	Special Taxes	Total Taxes		Paid	When Paid (Month Day Year)	Number of Receipt	March Settlement 1961	June Settlement 1961	Penalty	November Settlement 1961	Penalty	Collections to First Monday in January 1962	Penalty	Delinquent on First Monday in January 1962	Total Delinquent Tax and Penalty	Remarks
		Dollars	Dollars	Dollars	Dollars	Dollars	Dollars	$ cts.	$ cts.	$ cts.	$ cts.	$ cts.					$ cts.	$ cts.	$ cts.	$ cts.	$ cts.	$ cts.	$ cts.	$ cts.	$ cts.	
1					60			1444				1444	1	PAID IN FULL	MAY 3 1 1961	14520										8847
2					90			2168				2168	2	PAID IN FULL	MAY 3 1 1961			36 12								"
3					22			530	16			546	3	PAID IN FULL	APR 1 3 1961	5846		5 46								9219
4					218			5250	152			5402	4	PAID IN FULL	MAY 1 7 1961	6364		54 02								9423
5		146						3880	102			3982	5	PAID IN FULL	MAY 2 6 1961	3227		39 82								9305
6					101			2432	70			2502	6	2nd HALF PAID 1st HALF PAID	OCT 2 1 1961 MAY 1 7 1961											8154
7					60			1444	42			1486	7	1st HALF PAID	MAY 1 7 1961	12483		37 86		37 70						
8					60			1444	42			1486	8	2nd HALF PAID 1st HALF PAID	OCT 2 0 1961 MAY 1 7 1961	9471										
9					85			2046	60			2106	9	1st HALF PAID	MAY 1 7 1961											
10	SOLD FOR TAXES	# 51 # 74						1356 1466				1356 1466	10	PAID IN FULL	MAY 9 1961 MAY 2 4 1961	9072 11018		13 56 19 66								Taxes 14 1 1022
11					247			7152	208			7360	11	2nd HALF PAID 1st HALF PAID	OCT 2 0 1961 APR 1 9 1961	12449 7475		36 80		36 80						9322
12																										
13					155			3732	108			3840	13	PAID IN FULL	MAY 8 196	9080		38 40								9430
14																										
15					201			4840	140			4980	15	PAID IN FULL	MAY 2 4 1961	11012		49 80								9433
16																										
17																										
18					64			1542	44			1586	18	PAID IN FULL	MAY 1 1 1961	9204		15 86								9324
19					174			4190	122			4312	19	PAID IN FULL	MAY 1 1 1961			43 12								"
20																										
		A (R6 140 271			# 250 : 275 1437 : 1583 1587 : 1858			38214 7202 45416	1106			46522						39 52		74 70						

Jap Branch | Lime Camp | Ponto Point | Japanese Beach | Star of the East Shore | 4th Fine Beach | North Shore Acres 1st. Addit.

Assessment Roll and Tax List of Real Property in the Town of Pointe Rouge

Form A.C.D. — MILLER-DAVIS CO., MINNEAPOLIS

* Indicate Type of Property: R-Residential, C-Commercial, I-Industrial, U-Utility, F-Farm, L-Lakeshore, T-Timber, M-Mineral

	Name Assessed	Description of Property: Subdivision	Sec. or Lot	Town or Block	Rng.	Number of Acres of Land (Acres / 100ths)	School District	Indicate Homestead Yes No	Agr. or Seas. Over Yes No	Indicate Use of Prop.	True and Full Valuations: Land Exclusive of Structures and Improvements (Dollars)	Buildings and Other Structures (Dollars)	Machinery Permanently Attached to Real Estate (Dollars)	Total True and Full Value (Dollars)	Assessed Valuations: Rural: Homestead Up to $1,000 20% (Dollars)	Rural: Over $1,000 and Non-Homestead 33⅓% (Dollars)	All Other: Timber Land Class 3c 20% (Dollars)	All Other: Homestead Up to $1,000 25% (Dollars)	All Other: Over $1,000 and Non-Homestead 40% (Dollars)	Machinery Permanently Attached to Real Estate 33⅓% (Dollars)	Seasonal and Recreational Cabins 33⅓% (Dollars)	Total Assessed Value (Dollars)	Total Assessed Value as Equalized by the Board of Review (Dollars)	Final Equalized Value (Dollars)
1	Herman R. + Rita M. Collins	~~NW¼NW¼~~ E½ of Lots 1 & 2	30	139	29	9.43	114	No	Yes	T	90			90		30						30		
2	Ralph W. + Isabelle Snider	~~NW¼NW¼~~ S 150' of W½ of Lot 5				.25		No	No	L	30			30		10						10		
3	Gordon C. + Velma F. Marshall	~~SW¼NW¼~~ W 202' of W½ of Lot 5	4					Yes	No	R	60	1928 / 3940	4988	4000	958 / 800							958 / 800		
4	" " "	~~SW¼NW¼~~ N 660' of E 65' of W 267' of Lot 5						No	No	T	18			18		6						6		
5																								
6		NE¼NW¼																						
7		NW¼NW¼																						
8		SW¼NW¼																						
9		SE¼NW¼																						
10																								
11		NE¼SW¼																						
12		NW¼SW¼																						
13		SW¼SW¼																						
14		SE¼SW¼																						
15																								
16		NE¼SE¼																						
17		NW¼SE¼																						
18		SW¼SE¼																						
19		SE¼SE¼																						
20																								
						10.68					198	3940 / 4728		4138 / 4926	800 / 958	88						886 / 1004		

	Sold for Taxes	Valuations by School Districts as Equalized by Department of Taxation: District No. 114 Rate 24 Mills (Dollars)	District No. 114 Rate 24 Mills (Dollars)	District No. 114 Rate 24 Mills (Dollars)	District No. 114 Rate 24 Mills (Dollars)	District No. Rate Mills (Dollars)	Tax Including State Homestead (Mills)	State Tax on Non-Homestead 1.8 Mills ($ cts.)	Special Taxes ($ cts.)	Special Taxes ($ cts.)	Total Taxes ($ cts.)	Paid	When Paid (Month Day Year)	Number of Receipt	March Settlement 1961 ($ cts.)	June Settlement 1961 ($ cts.)	Penalty ($ cts.)	November Settlement 1961 ($ cts.)	Penalty ($ cts.)	Collections to First Monday in January 1962 ($ cts.)	Penalty ($ cts.)	Delinquent on First Monday in January 1962 ($ cts.)	Total Delinquent Tax and Penalty ($ cts.)	Remarks
1				30			722	22			744	1	PAID IN FULL MAY 17 1961	4465		744								9306
2		10					266	06			272	2	PAID IN FULL APR 13 1961	5846		272								9319
3		# 800 / ~~1758~~	Abate # 8533				2264 / ~~2364~~				2264 / ~~2364~~	3	Balance Paid OCT 31 1961 / 1st Half Paid MAY 17 1961 / 2nd Half Paid OCT 31 1961	14493 / 14471		1273.32		83.22					113.00	Abated 8854
4		6					160	04			164	4	1st HALF PAID MAY 17 1961			82		8.21						"
5												5												
6												6												
7												7												
8												8												
9												9												
10												10												
11												11												
12												12												
13												13												
14												14												
15												15												
16												16												
17												17												
18												18												
19												19												
20												20												
		# 958 / 16 / 974		# 958 / 30 / 1004			722 / 358 90 / 2661 2	22			2664					1273 32		86 14						48.00 abated

Camp Blanche | Kims Camp | Pointe Point | Sagamore Beach | Fort Ojibway | Ada Fine Beach | North Shore | Grass Lake Addition

Assessment Roll and Tax List of Real Property in the Town of Ponto Lake

Cass County, Minnesota, for Taxes for the Year 1960.

Form 5CD—MILLER DAVIS CO., MINNEAPOLIS

* Indicate Type of Property: R-Residential, C-Commercial, I-Industrial, U-Utility, F-Farm, L-Lakeshore, T-Timber, M-Mineral

	IN WHOSE NAME ASSESSED	DESCRIPTION OF PROPERTY: SUBDIVISION	Sec. or Lot	Town or Block	Rng.	Number of Acres of Land (Acres / 100ths)	No. School District	Indicate Homestead Yes or No	Agricultural Res. Yes or No	Indicate Type of Property	TRUE AND FULL VALUATIONS: LAND Exclusive of Structures and Improvements (Dollars)	BUILDINGS and Other Structures (Dollars)	MACHINERY Permanently Attached to Real Estate (Dollars)	TOTAL True and Full Value (Dollars)	ASSESSED VALUATIONS: RURAL: Homestead Up to $4,000 20% (Dollars)	Over $4,000 Homestead 33⅓% (Dollars)	ALL OTHER: Timber Land Class 3c 20% (Dollars)	Homestead Up to $4,000 25% (Dollars)	Over $4,000 Non-Homestead 40% (Dollars)	MACHINERY Permanently Attached to Real Estate 33⅓% (Dollars)	Seasonal and Recreational Cabins 33⅓% (Dollars)	TOTAL ASSESSED VALUE (Dollars)	Total Assessed Value as Equalized by the Board of Review (Dollars)	FINAL EQUALIZED VALUE (Dollars)
1		NE¼ SW¼	31	137	29		114																	
2		NW¼ NE¼																						
3		SW¼ NE¼																						
4		SE¼ NE¼																						
5																								
6		NE¼ NW¼																						
7	J. J. Bodicks (Raymond & Elizabeth Wiens)	NW¼ NW¼ Lot 1				31.75		no	yes	T	180	133 111		313 297		104 97						104 97		9303
8	Stephen W. + Helen Mary Bodicks	SW¼ NW¼ Lot 6 Lot 2				28.20		no	yes	L	201			201		67						67		9425
9		SE¼ NW¼																						
10																								
11	Paul Jr. + Loretta M. Bodicks	NE¼ SW¼ Lot 3				26.75		no	yes	L	156	187 156		343 312		114 104						114 104		9426
12	Alfred W. + Evelyn Ramsker	NW¼ SW¼ Lot 4				16.75		no	yes	C	120	1982 37 265 318		2375 583	88 87	79 66						167 143		9427
13		SW¼ SW¼																						
14		SE¼ SW¼																						
15																								
16	Lyle + Lillian McThomas	NE¼ SE¼ Lot 5				44.75		no yes	yes	C	350	330 396 220 264	180 100	860 960	123 114	132 110						255 224		9423
17		NW¼ SE¼																						
18	Gladys J. Von Bergerserode	SW¼ SE¼ Lot 7				37.20		no	yes	L	252	158 132		410 384		137 128						137 128		9786
19	" "	SE¼ SE¼				40		no	yes	T	180			180		60						60		
20	Fred Kuhn	5.20 of Rock Lake																						
						225.46					1439	1412 1693		2851 3132	191 211	632 693						823 904		

	SOLD FOR TAXES	VALUATIONS BY SCHOOL DISTRICTS AS EQUALIZED BY DEPARTMENT OF TAXATION: District No. 114 Rate 24 Mills (Dollars)	District No. 114 Rate 24 Mills (Dollars)	District No. 114 Rate 24 Mills (Dollars)	District No. Rate Mills (Dollars)	District No. Rate Mills (Dollars)	Tax Including State Homestead (Dollars)	State Tax on Non-Homestead 1.0 Mills ($ cts.)	SPECIAL TAXES ($ cts.)	SPECIAL TAXES ($ cts.)	TOTAL TAXES ($ cts.)	PAID	WHEN PAID (Month Day Year)	Number of Receipt	March Settlement 1961 ($ cts.)	June Settlement 1961 ($ cts.)	Penalty ($ cts.)	November Settlement 1961 ($ cts.)	Penalty ($ cts.)	Collections to First Monday in January 1962 ($ cts.)	Penalty ($ cts.)	Delinquent on First Monday in January 1962 ($ cts.)	Total Delinquent Tax and Penalty ($ cts.)	REMARKS
1																								
2																								
3																								
4																								
5																								
6																								
7				104			2504	72			2576	PAID IN FULL	MAY 17 1961	9466		2576								9303
8				67			1614	46			1660	PAID IN FULL	MAY 26 1961	6730		1660								9425
9																								
10																								
11				114			2746	80			2826	PAID IN FULL	MAY 26 1961	6727		2826								9426
12		88 74					4440	56			4496	2nd HALF PAID 1st HALF PAID	OCT 31 1961 MAY 1 1961	1627 7684		2248		2248						9427
13																								
14																								
15																								
16			123 132				6140	92			6232	2nd HALF PAID 1st HALF PAID	OCT 31 1961 APR 21 1961	1960 8617		3116		3116						9423
17																								
18				137			3300	96			3396	PAID IN FULL	APR 20 1961	7444		1336								9786
19				60			4444	42			1486	PAID IN FULL	APR 20 1961			1486								
20																								
		88 79 167	123 211	604 693			17748 4440 22188	484			22672					17207		5364						

Camp Blanche | Kimo Camp | Ponto Point | Pine Point Beach | Pine Point Beach Shore | Ada Pine Beach | North Shore | Across Lake Addition

Assessment Roll and Tax List of Real Property in the Town of Ponto Lake

Cass County, Minnesota

* Indicate Type of Property: R-Residential, C-Commercial, I-Industrial, U-Utility, F-Farm, L-Lakeshore, T-Timber, M-Mineral

In Whose Name Assessed		Description of Property: Subdivision	Sec. or Lot	Town or Block	Rng	Number of Acres of Land (Acres / 100ths)	No. School District	Indl. or Farm Unimproved Yes or No	Agri. or Seas. Home Yes or No	Indl. or Type Prop. Yes or No	* Type of Property	True and Full Valuations: Land (Exclusive of Structures and Improvements)	Buildings and Other Structures	Machinery Permanently Attached to Real Estate	Total True and Full Value	Assessed Valuations: Rural: Homestead Up to $4,000 20%	Rural: Over $4,000 and Non-Homestead 33⅓%	All Other: Timber Land Class 3c 20%	All Other: Homestead Up to $4,000 25%	All Other: Over $4,000 and Non-Homestead 40%	All Other: Machinery Permanently Attached to Real Estate 33⅓%	All Other: Seasonal and Temporary Cabins 33⅓%	Total Assessed Value	Total Assessed Value as Equalized by the Board of Review	Final Equalized Value
													42090												
						Acres						Dollars	Dollars	Dollars	Dollars	Dollars	Dollars	Dollars	Dollars	Dollars	Dollars	Dollars	Dollars	Dollars	Dollars
Theodore Britta Strom	1	NE SW NW	32	137	29	40	114	No	Yes	T		222			222		74						74		
Michael Smith	2	NW SW NW				40		No	Yes	T		63			63		21						21		
"	3	SW SW NW				40		No	Yes	F		105			105		35						35		
Red River Lumber Co.	4	~~SE SW NW~~ Lot 1 Lot 2				33.25		Yes	Yes	F		160	132 110		292 270	58 54							58 54		
	5																								
Michael Smith	6	NE SW NW				20		No	Yes	T		90			90		30						30		
Arthur & Bertha R. Anderson	7	~~NW SW NW~~ Lot 1 Lot 2 Lot 3 Lot 4 Sec 2 Twp 142 Rge 29 "Tepee Beach"				21.20		Yes	Yes	T		130	78 65		208 195	41 39							41 39		
Michael Smith	8	SW SW NW				40		No	Yes	T		60			60		20						20		
Floyd & Violet Smith	9	SE SW NW				40		Yes	Yes	F		115			115	23							23		
	10																								
" " "	11	NE SW SW				40		Yes	Yes	F		160	684 570		844 730	169 146							169 146		
" " "	12	NW SW SW				40		Yes	Yes	F		150			150	30							30		
" " "	13	SW SW SW				40		Yes	Yes	F		250			250	50							50		
" " "	14	SE SW SW				40		Yes	Yes	F		340			340	68							68		
	15																								
State of Minnesota	16	~~NE SW SW~~ Lot 1 Lot 2 Lot 3																							
Floyd Smith	17	NW SW SE				40		Yes	Yes	F		75			75	15							15		
" "	18	SW SW SE				40		Yes	Yes	T		100			100	20							20		
State of Minnesota	19	~~SE SW SE~~ Lot 1 Lot 2 Lot 3 Lot 4 Sec 2 Twp 142 Rge 29 Acres 72.20 Acres																							
Bertie Whitted	20	S. 15 rods of E. 20 rods of Lot 1 Lot 2 Lot 3 Lot 4				2		Yes	Yes	R		40	186 155		226 195	45 39							45 39		
						836.55						2040	900 1080		2940 3140	1134 570	180						1164 700		

Sold for Taxes	Valuations by School Districts as Equalized by Department of Taxation: District No. ___ Rate ___ Mills	District No. ___ Rate ___ Mills	District No. 114 Rate 24.0 Mills	District No. ___ Rate ___ Mills	District No. ___ Rate ___ Mills	District No. ___ Rate ___ Mills	Tax Including State Homestead	State Tax on Non-Homestead 1.0 Mills	Special Taxes	Special Taxes	Total Taxes		Paid	When Paid (Month Day Year)	Number of Receipt	March Settlement 1961	June Settlement 1961	Penalty	November Settlement 1961	Penalty	Collections to First Monday in January 1962	Penalty	Delinquent on First Monday in January 1962	Total Delinquent Tax and Penalty	Remarks
	Dollars	Dollars	Dollars	Dollars	Dollars	Dollars	$ cts.	$ cts.	$ cts.	$ cts.	$ cts.			Month Day Year		$ cts.	$ cts.	$ cts.	$ cts.	$ cts.	$ cts.	$ cts.	$ cts.	$ cts.	
1		74					1782	52			1834	1	PAID IN FULL	MAY 3 1960	14521		1834								8824
2		21					506	14			520	2	PAID IN FULL	MAR 20 1961			520								9813
3		35					842	24			866	3	PAID IN FULL	MAR 20 1961	5493		866								
4 SOLD FOR TAXES		# 58					1396				1396	4											1396		
5												5													
6		30					722	22			744	6	PAID IN FULL	MAR 20 1961	5493		744								9916
7		# 42					1012				1012	7	PAID IN FULL	MAY 5 1961	7999		1012								9765
8		20					482	14			496	8	PAID IN FULL	MAR 20 1961	5493		496								3613
9		# 23					554				554	9	1st HALF PAID 2nd HALF PAID	MAY 3 7 1961 MAY 29 1961											9302
10												10													
11		# 169					4070				4070	11	1st HALF PAID 2nd HALF PAID	MAY 29 1961 OCT 27 1961	17358		4070								
12		# 30					722				722	12	1st HALF PAID 2nd HALF PAID	MAY 29 1961 OCT 27 1961			722		4094						
13		# 50					1204				1204	13	1st HALF PAID 2nd HALF PAID	MAY 29 1961 OCT 27 1961	17359										
14		# 68					1638				1638	14	1st HALF PAID 2nd HALF PAID	MAY 29 1961 OCT 27 1961											
15												15													
16												16													
17		# 15					362				362	17	1st HALF PAID 2nd HALF PAID	MAY 29 1961 OCT 27 1961	17359 13371										
18		# 20					482				482	18	1st HALF PAID 2nd HALF PAID	MAY 29 1961 OCT 27 1961			482		4 22						
19												19													
20		# 45 # 520 710 700					1084				1084	20	PAID IN FULL	JAN 20 1961	95	1084									8805
							16858	126			16984					1084	9988		45 16				13 96		

Camp Blanchard | Elmer Camp | Ponto Point | Mapanese Beach | Point of Rest Shore | Ada Point Beach | North Shore | Across Lake Addition

Form 5-D HILLSBOROUGH CO., MINNEAPOLIS

Assessment Roll and Tax List of Real Property in the Town of Ponto Lake Cass County, Minnesota, for Taxes for the Year 1960.

* Indicate Type of Property: R-Residential, C-Commercial, I-Industrial, U-Utility, F-Farm, L-Lakeshore, T-Timber, M-Mineral

	IN WHOSE NAME ASSESSED	DESCRIPTION OF PROPERTY: SUBDIVISION	Sec. or Lot	Town or Block	Rng.	Number of Acres of Land (Acres 100ths)	No. School District	Indicate Homestead Yes or No	Agri. or Seas. Hom. Yes or No	* Indicate Type of Property	TRUE AND FULL VALUATIONS: LAND Exclusive of Structures and Improvements	BUILDINGS and Other Structures	MACHINERY Permanently Attached to Real Estate	TOTAL True and Full Value	ASSESSED VALUATIONS: RURAL: Homestead Up to $1,000 20%	RURAL: Other $1,000 and Non-Homestead 33⅓%	ALL OTHER: Timber Land Class 3c 20%	ALL OTHER: Homestead Up to $1,000 25%	ALL OTHER: Over $1,000 and Non-Homestead 40%	ALL OTHER: MACHINERY Permanently Attached to Real Estate 33⅓%	ALL OTHER: Seasonal and Recreational Cabins 33⅓%	TOTAL ASSESSED VALUE	Total Assessed Value as Equalized by the Board of Review	FINAL EQUALIZED VALUE	REMARKS
						Acres 100ths					Dollars	Dollars	Dollars	Dollars	Dollars	Dollars	Dollars	Dollars	Dollars	Dollars	Dollars	Dollars	Dollars	Dollars	
	Garrett W. Metzgatte	~~SE¼NE¼~~ Lots 1 & 2	SB	137	29	38	# 114	no	yes	L	380	329 / 274		709 / 654		236 / 218						236 / 218			9868
2		N½SW¼NE¼																							
3	Joyce C. Haugen et al	Lots 1 & 2 Grp B S½SW¼ 500'x871' in N.W. Cor.				33.63		no	no	C	300	781 / 651		1081 / 951		360 / 317						360 / 317			9844
4	" " "	SE¼NE¼				40		no	yes	F	201	368 / 306		569 / 507		187 / 167						187 / 167			"
5	Donald & Pendquist et al	E 26.5' of W. 898.4' of S 500' of Lots 1 & 2				.41		no	no	L	45	428 / 357		473 / 402		158 / 134						158 / 134			9414
6	A. A. Backon	Lots 1 & 2 less over 1.47 Platted N½NW¼ in Backons Lo. 2				33.71		no	yes	L	150			150	50							50			9416
7	Ernest & Pauline Soltman	NW¼SW¼				40		yes	yes	F	150	288 / 240		438 / 390	86 / 78							86 / 78			8898
8	" " "	S½NW¼SW¼ Lots 3 & 4				17.10		yes	yes	F	70			70	14							14			"
9	H. Laurity Hanson	2 acs of Lots 1 & 2 described as: Ind. N. 582 acs along N. side of Lots 1 & 2				.2		no	no	L	85	265 / 221		350 / 306		116 / 102						116 / 102			9422
10																									
11	State of Minnesota	NW¼SW¼ Lots 1 & 2 & 5																							
12		NW¼SW¼																							
13	~~Walter R. Isaacson~~ Beatrice E. Wedge	S½NW¼SW¼ Lots 4 & 6 less W. 22'				24.50		yes	yes	L	165	120 / 100		285 / 265	57 / 53							57 / 53			
14	Leslie & Esther Shepard	SE¼SW¼				40		yes	yes	F	160	198 / 165		358 / 325	72 / 65							72 / 65			
15	Manford & Florida B. Reetan	E 30' of W. 160' of S 500' of Lots 1 & 2				.41		no	no	L	40	240 / 200		280 / 240	56 / 48							56 / 48			8882
16	Leslie & Esther Shepard	NE¼NW¼SE¼				40		yes	yes	F	160			160	32							32			8886
17	" " "	NW¼NW¼SE¼				40		yes	yes	F	160			160	32							32			8885
18	" " "	SW¼NW¼SE¼				40		yes	yes	F	250	548 / 440		798 / 690	159 / 138							159 / 138			"
19	" " "	SE¼NW¼SE¼				40		yes	yes	F	260			260	52							52			"
20																									
	(Continued on next Page)					1477.82					2576	3949 / 3537		6524 / 6113	517 / 556	928 / 1101						1500 / 1665			

	SEED FOR TAXES	VALUATIONS BY SCHOOL DISTRICTS AS EQUALIZED BY DEPARTMENT OF TAXATION: District No. 114 Rate 26.41 Mills	District No. 114 Rate 26.41 Mills	District No. 114 Rate 26.41 Mills	District No. 114 Rate 26.41 Mills	District No. ___ Rate ___ Mills	District No. ___ Rate ___ Mills	Tax including State Homestead 18 Mills	State Tax on Non-Homestead 18 Mills	SPECIAL TAXES	SPECIAL TAXES	TOTAL TAXES	PAID	WHEN PAID	Number of Receipt	March Settlement 1961	June Settlement 1961	Penalty	November Settlement 1961	Penalty	Collections to First Monday in January 1962	Penalty	Delinquent on First Monday in January 1962	Total Delinquent Tax and Penalty	REMARKS
		Dollars	Dollars	Dollars	Dollars	Dollars	Dollars	$ cts.	$ cts.	$ cts.	$ cts.	$ cts.		Month Day Year		$ cts.	$ cts.	$ cts.	$ cts.	$ cts.	$ cts.	$ cts.	$ cts.	$ cts.	
1				236				56 84	66			58 50	PAID IN FULL	~~MAY 2 2 1961~~	7422		58 50								9868
2																									
3		360						95 70	2 52			98 22	2nd Half Paid / 1st HALF PAID	OCT 3 1 1961 / MAY 3 1 1961	18477		49 11		49 11						9844
4				187				45 04	1 32			46 36	1st HALF PAID	MAY 3 1 1961	14522		23 18		23 18						"
5		158						42 00	1 10			43 10	PAID IN FULL	MAY 2 2 1961	10342		43 10								9414
6				50				12 04	36			12 40	PAID IN FULL	APR 1 9 1961	7505		12 40								9416
7				# 88				21 20				21 20	PAID IN FULL	MAY 3 1 1961	14521		21 20								8898
8				# 14				3 38				3 38	PAID IN FULL	MAY 3 1 1961			3 38								"
9		116						30 84	82			31 66	PAID IN FULL	APR 2 0 1961	8449		31 66								9422
10																									
11																									
12																									
13				# 57				13 72				13 72	PAID IN FULL	MAR 7 1961	7213		13 72								
14				# 72				17 34				17 34	Balance Paid / Corr. Paid	OCT 3 1 1961 / MAY 2 5 1961	17518 / 8351		8 96		8 38						8882
15		# 6 04						14 88				14 88	PAID IN FULL	APR 1 9 1961	7498		14 88								8886
16				# 32				7 70				7 70	Balance Paid / Corr. Paid	OCT 3 1 1961 / MAY 2 5 1961											8885
17				# 32				7 70				7 70	Balance Paid / Corr. Paid	OCT 3 1 1961 / MAY 2 5 1961	17518 / 8351		32 62		32 62						"
18				# 165				37 32				37 32	Balance Paid / Corr. Paid	OCT 3 1 1961 / MAY 2 5 1961											"
19				# 52				12 52				12 52	Balance Paid / Corr. Paid	OCT 3 1 1961 / MAY 2 5 1961											"
20																									
		# 56 / 634 / 690		# 502 / 478 / 975	558 / 1107 / 1665			234 80 / 182 42 / 418 22	7 98			42 60					312 72		113 89						

Cass Blanche | Elsie Cass | Ponto Point | Hackensack Beach | Pine of Rest Shore | Lake Pine Beach | North Shore Acres 1st. Addn.

Form 5C Dowler-Davis Co., Minneapolis

Assessment Roll and Tax List of Real Property in the Town of Ponto Lake

* Indicate Type of Property: R-Residential, C-Commercial, I-Industrial, U-Utility, F-Farm, L-Lakeshore, T-Timber, M-Mineral

In Whose Name Assessed		Subdivision	Sec. or Lot	Town or Block	Rng.	Number of Acres of Land (Acres 100ths)	No. School District	Indicate Homestead Yes or No	Agri. or Seas. Homes Yes or No	* Indicate Type of Property	True and Full Valuations: Land Exclusive of Structures and Improvements (Dollars)	Buildings and Other Structures (Dollars)	Machinery Permanently Attached to Real Estate (Dollars)	Total True and Full Value (Dollars)	Assessed Valuations: Rural: Homestead Up to $4,000 20% (Dollars)	Rural: Over $4,000 and Non-Homestead 33⅓% (Dollars)	All Other: Timber Land Class 3c 20% (Dollars)	All Other: Homestead Up to $4,000 25% (Dollars)	All Other: Over $4,000 and Non-Homestead 40% (Dollars)	All Other: Machinery Permanently Attached to Real Estate 33⅓% (Dollars)	All Other: Seasonal and Recreational Cabins 33⅓% (Dollars)	Total Assessed Value (Dollars)	Total Amount Value as Equalized by the Board of Review (Dollars)	Final Equalized Value (Dollars)
Nicholas & Evelyn Melty	1	E 100' of W. 410' of N. 500' of Govt Lot 2	33	139	27	.115	114	No	Yes	L	60			60		20						20		
Arthur J. & Sarah Harris	2	E 100' of W. 500' of N. 500' of Govt Lot 2				.173		No	Yes	L	75	184 / 153		259 / 228		86 / 76						86 / 76		
Marcella Tracy	3	W 70' of N. 500' of Govt Lot 2				.41		No	Yes	L	50	249 / 274		299 / 324		126 / 108						126 / 108		
William & Mrs. William Christensen	4	E 100' of W. 610' of N. 500' of Govt Lot 2				.115		Yes	Yes	L	55	264 / 220		319 / 275	64 / 55							64 / 55		
Frank E. & Minnie M. Herrington	5	E 100' of W. 710' of N. 500' of Govt Lot 2				.115		No	Yes	L	60	191 / 159		251 / 219		84 / 73						84 / 73		
Henry & Edna Jeka	6	E 100' of W. 810' of N. 500' of Govt Lot 2						No	Yes	L	67	200 / 167		267 / 234		89 / 78						89 / 78		
Stanley D. & Marion E. Warner	7	E 80' of W. 790' of N. 500' of Govt Lot 2				.91		No	Yes	L	55	265 / 221		320 / 276		107 / 92						107 / 92		
	8	SW¼ of NW¼																						
W. H. Strong	9	W. 233' of Govt Lot 6, lies S. of 400'				.25		No	Yes	T	33			33		11						11		
Earle & Vivienne Stockton	10	S. 400' of W. 233' of Govt Lot 6				.25		No	Yes	T	33			33		11						11		
	11	NE¼ of SW¼																						
	12	NW¼ of SW¼																						
	13	SW¼ of SW¼																						
	14	SE¼ of SW¼																						
	15																							
	16	NE¼ of SE¼																						
	17	NW¼ of SE¼																						
	18	SW¼ of SE¼																						
	19	SE¼ of SE¼																						
	20																							
						9.50					488	1194 / 1433		1682 / 1921	55 / 64	469 / 534						534 / 598		

	Sold for Taxes	Validations by School Districts as Equalized by Department of Taxation: District No. ___ Rate ___ Mills (Dollars)	District No. 11 Rate 24.64 Mills (Dollars)	District No. ___ Rate ___ Mills (Dollars)	District No. ___ Rate ___ Mills (Dollars)	District No. ___ Rate ___ Mills (Dollars)	Tax Including State Homestead ___ Mills ($ cts.)	State Tax on Non-Homestead 9.0 Mills ($ cts.)	Special Taxes ($ cts.)	Special Taxes ($ cts.)	Total Taxes ($ cts.)		Paid	When Paid (Month Day Year)	Number of Receipt	March Settlement 1961 ($ cts.)	June Settlement 1961 ($ cts.)	Penalty	November Settlement 1961 ($ cts.)	Penalty	Collections to First Monday in January 1962 ($ cts.)	Penalty	Delinquent on First Monday in January 1962 ($ cts.)	Total Delinquent Tax and Penalty ($ cts.)	Remarks
1			20				482	14			496	1	PAID IN FULL APR 2 6 1961	7582			496							8899
2			86				2070	60			2130	2	PAID IN FULL APR 2 5 1961	6619			2130							9415
3			120				3034	88			3122	3	PAID IN FULL MAY 2 6 1961	6731			3122							9417
4			64				1542				1542	4	PAID IN FULL MAY 3 1 1961	17555			1542							9424
5			84				2222	58			2280	5	PAID IN FULL APR 2 4 1961	7576			2280							9421
6			89				2144	62			2206	6	PAID IN FULL MAY 4 1961	8852			2206							9417
7	SOLD FOR TAXES		107				2576	76			2652	7	2nd HALF PAID OCT 3 1 1961 1st HALF PAID MAY 1 1 1961	14414 7206			1336		1336					9420
8												8												
9			11				264	8			272	9	PAID IN FULL MAY 1 7 1961	9467			272							8900
10			11				264	8			272	10	PAID IN FULL APR 2 1 1961	8481			272							8899
11												11												
12												12												
13												13												
14												14												
15												15												
16												16												
17												17												
18												18												
19												19												
20												20												
			64 534 598				14398	394			14792						12446		1336					

Camp Stanchfield | Lime Camp | Ponto Point | Hacunum Beach | Pine of East Shore | Ada Pine Beach | North Shore Across 1st. Addition

Assessment Roll and Tax List of Real Property in the Town of Ponto Lake

Form 5CD—WOODBURY CO., MINNEAPOLIS

* Indicate Type of Property: R-Residential, C-Commercial, I-Industrial, U-Utility, F-Farm, L-Lakeshore, T-Timber, M-Mineral

		Description of Property										True and Full Valuations				Assessed Valuations													
																Rural			All Other										
In Whose Name Assessed		Subdivision	Sec. or Lot	Town or Block	Rng.	Number of Acres of Land	No. School Districts	Individual Homestead Yes or No	Agri. or Seasonal Resort Yes or No	* Individual Type Property	Land Exclusive of Structures and Improvements	Buildings and Other Structures	Machinery Permanently Attached to Real Estate	Total True and Full Value	Homestead Up to $1,000 20%	Over $1,000 and Non-Homestead 33⅓%	Timber Land Class 3c 20%	Homestead Up to $1,000 25%	Over $1,000 and Non-Homestead 40%	Machinery Permanently Attached to Real Estate 33⅓%	Seasonal and Recreational Values 33⅓%	Total Assessed Value	Total Assessed Value as Equalized by the Board of Review	Final Equalized Value
						Acres 100ths					Dollars	Dollars	Dollars	Dollars	Dollars	Dollars	Dollars	Dollars	Dollars	Dollars	Dollars	Dollars	Dollars	Dollars
James H. + Sophia B. Fullerton	1	NE¼NE¼	34	137	29	40	114	no	yes	T	105			105		35						35		
" " "	2	NW¼NE¼				40		no	yes	T	129	79		208		69						69		
Clayton E. + Ada D. Peterson	3	SW¼NE¼				40		no	yes	T	162	66		195		65						65		
" " "	4	SE¼NE¼				40		no	yes	T	141			141		47						47		
	5																							
Daniel M. + Angeline M. Doolittle	6	NE¼NW¼				40		no	yes	L	45			45		15						15		
Matt R. + Lucille Novotney (Managed by Jacob Fee)	7	NW¼NW¼				40		yes	no	C	250	432 360		682 610	136 122							136 122		
Van + Elma Alexander	8	SW¼NW¼				40		no	yes	T	162			162		54						54		
" " " "	9	SE¼NW¼ less 7.100				34.47		no	no	C	150	277 231		427 381		142 127						142 127		
William E. + Flora B. Anderson	10	7.100 of SE¼ of NW¼				2.03		no	yes	L	21			21		7						7		
" " "	11	NE¼SW¼				40		yes	yes	R	175			175	35							35		
" " "	12	NW¼SW¼				40		yes	yes	R	175	222 135		397 360	79 72							79 72		
State of Minnesota	13	SW¼SW¼																						
State of Minnesota	14	SE¼SW¼ Govt Lot 3																						
	15																							
Clayton E. + Ada D. Peterson	16	NW¼SW¼ Govt Lot 1				15.20		no	yes	T	48	22 18		70 66		23 22						23 22		
Red River Lumber Co.	17	NW¼SE¼ Govt Lot 2				25.30		no	yes	T	216			216		72						72		
	18	SW¼SE¼																						
	19	SE¼SE¼																						
	20																							
						440.60					1779	860 1032		2639 2811	229 250	499 513						707 763		

Cass County, Minnesota, for Taxes for the Year 1960.

	Valuations by School Districts as Equalized by Department of Taxation																																			
	District No. 114 Rate 24 Mills		District No. 114 Rate 24 Mills		District No. 114 Rate 24 Mills		District No. Rate Mills		District No. Rate Mills		Sold for Taxes	Tax Including State Homestead 7.1 Mills	State Tax on Non-Homestead 7.1 Mills	Special Taxes	Special Taxes	Total Taxes		Paid	When Paid	Number of Receipt	March Settlement 1961	June Settlement 1961	Penalty	November Settlement 1961	Penalty	Collections to First Monday in January 1962	Penalty	Delinquent on First Monday in January 1962	Total Delinquent Tax and Penalty	Remarks
Dollars	Dollars	Dollars	Dollars	Dollars	Dollars	Dollars						$ cts.	$ cts.	$ cts.	$ cts.	$ cts.			Month Day Year		$ cts.	$ cts.	$ cts.	$ cts.	$ cts.	$ cts.	$ cts.	$ cts.	$ cts.	
			35									842	24			866	1	PAID IN FULL	[illegible] 1961	7477		866								8892
			69									1662	48			1710	2	PAID IN FULL	[illegible] 1961			17 10								"
			54									1300	38			1338	3	PAID IN FULL	MAY 17 1961	6369		1338								8894
			47									1132	32			1164	4	PAID IN FULL	MAY 17 1961			1164								"
																	5													
			15									362	10			372	6	PAID IN FULL	MAY 9 1961	7945		372								9423
	# 136											3616				3616	7	PAID IN FULL	MAY 17 1961	9462		3616								9413
			54									1300	38			1338	8	PAID IN FULL	MAR 23 1961	5546		1338								9283
	142											3774	100			3874	9	PAID IN FULL	MAR 23 1961			3874								"
			7									168	04			172	10	PAID IN FULL	OCT 26 1961											9422
		# 35										842				842	11	PAID IN FULL	OCT 26 1961	16547				29 16	1 42					"
		# 79										1902				1902	12	PAID IN FULL	OCT 26 1961											"
																	13													
																	14													
																	15													
			23									554	16			570	16	PAID IN FULL	MAY 17 1961	6367		570								8894
			72									1734	50			1784	17	PAID IN FULL	MAY 3 1961	11299		1784								8893
																	18													
																	19													
																	20													
	# 136	# 114	35									1779 8																		
	142		376	518								9370	360			19548						16632		29 16						
	278		490	768								19188																		

Camp Blanchard | Kamo Camp | Ponto Point | Jacques Beach | Pine of Back Shore | Ada Pine Beach | North Shore Acres 1st. Addition

Assessment Roll and Tax List of Real Property in the Town of Ponto Lake

Cass County, Minnesota, for Taxes for the Year 1960.

Form 5CD MILLER-DAVIS CO., MINNEAPOLIS

* Indicate Type of Property: R-Residential, C-Commercial, I-Industrial, U-Utility, F-Farm, L-Lakeshore, T-Timber, M-Mineral

		IN WHOSE NAME ASSESSED	DESCRIPTION OF PROPERTY: SUBDIVISION	Sec. or Lot	Town or Block	Rng.	Number of Acres of Land (Acres 100ths)	No. School District	Indicate Homestead Yes or No	Agri. or Non-Agri. Res. Yes or No	* Indicate Type of Property	TRUE AND FULL VALUATIONS: LAND Exclusive of Structures and Improvements	BUILDINGS and Other Structures	MACHINERY Permanently Attached to Real Estate	TOTAL True and Full Value	ASSESSED VALUATIONS: RURAL: Homestead Up to $1,000 20%	RURAL: Over $1,000 and Non-Homestead 33⅓%	ALL OTHER: Timber Land Class 3c 20%	ALL OTHER: Homestead Up to $1,000 25%	ALL OTHER: Over $1,000 and Non-Homestead 40%	ALL OTHER: MACHINERY Permanently Attached to Real Estate 33⅓%	ALL OTHER: Seasonal and Recreational Cabins 33⅓%	TOTAL ASSESSED VALUE	Total Assessed Value as Equalized by the Board of Review	FINAL EQUALIZED VALUE
							Acres 100ths					Dollars	Dollars	Dollars	Dollars	Dollars	Dollars	Dollars	Dollars	Dollars	Dollars	Dollars	Dollars	Dollars	Dollars
State of Minnesota	1		N½ of N½		35	134	29	# 114																	
State of Minnesota	2		N½ of NE¼																						
State of Minnesota	3		SE¼ (excl. 20 ac.)																						
State of Minnesota	4		SE¼ of NE¼																						
	5																								
State of Minnesota	6		NE¼ of NW¼																						
State of Minnesota	7		NW¼ of NW¼																						
State of Minnesota	8		SW¼ of NW¼																						
State of Minnesota	9		SE¼ of NW¼																						
	10																								
State of Minnesota	11		NE¼ of SW¼																						
State of Minnesota	12		NW¼ of SW¼																						
State of Minnesota	13		SW¼ of SW¼																						
State of Minnesota	14		SE¼ of SW¼																						
	15																								
State of Minnesota	16		NE¼ of SE¼																						
State of Minnesota	17		NW¼ of SE¼																						
State of Minnesota	18		SW¼ of SE¼																						
State of Minnesota	19		SE¼ of SE¼																						
	20																								

	SOLD FOR TAXES	VALUATIONS BY SCHOOL DISTRICTS AS EQUALIZED BY DEPARTMENT OF TAXATION: District No. ..... Rate ..... Mills	District No. ..... Rate ..... Mills	District No. ..... Rate ..... Mills	District No. ..... Rate ..... Mills	District No. ..... Rate ..... Mills	District No. ..... Rate ..... Mills	Tax including State Homestead ..... Mills	State Tax on Non-Homestead ..... Mills	SPECIAL TAXES	SPECIAL TAXES	TOTAL TAXES	PAID	WHEN PAID	Number of Receipt	March Settlement 1961	June Settlement 1961	Penalty	November Settlement 1961	Penalty	Collections to First Monday in January 1962	Penalty	Delinquent on First Monday in January 1962	Total Delinquent Tax and Penalty	REMARKS
		Dollars	Dollars	Dollars	Dollars	Dollars	Dollars	$ cts.	$ cts.	$ cts.	$ cts.	$ cts.		Month Day Year		$ cts.	$ cts.	$ cts.	$ cts.	$ cts.	$ cts.	$ cts.	$ cts.	$ cts.	
1																									1
2																									2
3																									3
4																									4
5																									5
6																									6
7																									7
																									8
9																									9
10																									10
11																									11
12																									12
13																									13
14																									14
15																									15
16																									16
17																									17
18																									18
19																									19
20																									20

Camp Blanchard
Kimes Camp
Ponto Point
Hampton Beach
Port of Bass Shore
Ada Pine Beach
North Shore
Bernas Lots, Add.

Form 3(C) WALLER-DAVIS CO., MINNEAPOLIS

Assessment Roll and Tax List of Real Property in the Pourse of Ponto Lake

* Indicate Type of Property: R-Residential, C-Commercial, I-Industrial, U-Utility, F-Farm, L-Lakeshore, T-Timber, M-Mineral

Cass County, Minnesota, for Taxes for the Year 1960.

	In Whose Name Assessed		Description of Property: Subdivision	Sec. or Lot	Town or Block	Rng.	Number of Acres of Land (Acres | Hom.)	No. School District	Indicate Homestead Yes or No	April 1st Soldiers Hmstd. Yes or No	* Indicate Type of Prop.	True and Full Valuations: Land Exclusive of Structures and Improvements	Buildings and Other Structures	Machinery (Permanently Attached to Real Estate)	Total True and Full Value	Assessed Valuations: Rural: Homestead Up to $1,000 20%	Rural: Over $1,000 and Non-Homestead 33⅓%	All Cities: Timber Land Class 3c 20%	All Cities: Homestead Up to $1,000 25%	All Cities: Over $1,000 and Non-Homestead 40%	All Cities: Machinery (Permanently Attached to Real Estate) 33⅓%	Seasonal and Recreational Cabins 33⅓%	Total Assessed Value	Total Assessed Value as Equalized by the Board of Review	Final Equalized Value
												Dollars	Dollars	Dollars	Dollars	Dollars	Dollars	Dollars	Dollars	Dollars	Dollars	Dollars	Dollars	Dollars	Dollars
	State of Minnesota		NE¼NE¼	36	139	27		#114																	
2	State of Minnesota		NW¼NE¼																						
3	State of Minnesota		SW¼NE¼																						
4	State of Minnesota		SE¼NE¼																						
5																									
6	State of Minnesota		NE¼NW¼																						
7	State of Minnesota		NW¼NW¼																						
8	State of Minnesota		SW¼NW¼																						
	State of Minnesota		SE¼NW¼																						
10																									
11	State of Minnesota		NE¼SW¼																						
12	State of Minnesota		NW¼SW¼																						
13	State of Minnesota		SW¼SW¼ Except Pt. 1																						
14	Harry & Hilda Burk		SE¼SW¼		40				Yes	Yes	T	180			180	36							36		
15																									
16	Jerome Eibel		NE¼SE¼		40				Yes	Yes	F	225	108 90		333 315	67 63							67 63		
17	State of Minnesota		NW¼SE¼																						
18	Harry & Hilda Burk		SW¼SE¼		40				Yes	Yes	F	180	420 350		600 530	120 106							120 106		
19	" "		SE¼SE¼		40				Yes	Yes	F	180			180	36							36		
20																									
					160							765	440 528		1205 1293	241 259							241 259		

	Sold for Taxes	Valuations by School Districts as Equalized by Department of Taxation: District No. ___ Rate ___ Mills ___ Dollars	District No. ___ Rate ___ Mills ___ Dollars	District No. 114 Rate 24.46 Mills Dollars	District No. ___ Rate ___ Mills ___ Dollars	District No. ___ Rate ___ Mills ___ Dollars	District No. ___ Rate ___ Mills ___ Dollars	Tax Including State Homestead ___ Mills $ cts.	State Tax on Non-Homestead ___ Mills $ cts.	Special Taxes $ cts.	Special Taxes $ cts.	Total Taxes $ cts.		Paid	When Paid (Month Day Year)	Number of Receipt	March Settlement 1961 $ cts.	June Settlement 1961 $ cts.	Penalty $ cts.	November Settlement 1961 $ cts.	Penalty $ cts.	Collections to First Monday in January 1962 $ cts.	Penalty $ cts.	Delinquent on First Monday in January 1962 $ cts.	Total Delinquent Tax and Penalty $ cts.	Remarks
1													1													
2													2													
3													3													
4													4													
5													5													
6													6													
7													7													
8													8													
9													9													
10													10													
11													11													
12													12													
13													13													
14	✓		# 36					866				866	14	1st HALF PAID MAY 31 1961	14523		433						433	476		8881
15													15													
16			# 67					1614				1614	16	PAID IN FULL MAY 31 1961	6807		1614									8880
17													17													
18	✓		# 120					2890				2890	18	Part Paid MAY 31 1961	14523		1456						1456	1577		8881
19	✓		# 36					866				866	19	Part Paid MAY 31 1961			433						433	476		"
20													20													
			# 259					6236				6236					3936						2300			

Camp Dilandre | Kinns Camp | Ponto Point | Bungalow Beach | Part of Bass Shore | Ada Pine Beach | North Shore Bungalow Late Addition

Assessment Roll and Tax List of Real Property in the ..... of ..... Cass County, Minnesota, for Taxes for the Year 1960.

Form 1 Williams-Davis Co., Minneapolis

* Indicate Type of Property: R-Residential, C-Commercial, I-Industrial, U-Utility, F-Farm, L-Lakeshore, T-Timber, M-Mineral

	IN WHOSE NAME ASSESSED	DESCRIPTION OF PROPERTY: Subdivision	Sec. or Lot	Town. or Block	Rng.	Number of Acres of Land (Acres / 100ths)	No. School District	Indicate Homestead Yes or No	Agri. or Seas. Bere Yes or No	* Indicate Type of Property	TRUE AND FULL VALUATIONS: LAND Exclusive of Structures and Improvements (Dollars)	BUILDINGS and Other Structures (Dollars)	MACHINERY Permanently Attached to Real Estate (Dollars)	TOTAL True and Full Value (Dollars)	ASSESSED VALUATIONS: RURAL: Homestead Up to $4,000 20% (Dollars)	RURAL: Over $4,000 and Non-Homestead 33⅓% (Dollars)	ALL OTHER: Timber Land Class 3c 20% (Dollars)	ALL OTHER: Homestead Up to $4,000 25% (Dollars)	ALL OTHER: Over $4,000 and Non-Homestead 40% (Dollars)	ALL OTHER: MACHINERY Permanently Attached to Real Estate 33⅓% (Dollars)	ALL OTHER: Seasonal and Recreational Cabins 33⅓% (Dollars)	TOTAL ASSESSED VALUE (Dollars)	Total Assessed Value as Equalized by the Board of Review (Dollars)	FINAL EQUALIZED VALUE (Dollars)
1		N½ of NE¼																						
2		NW¼ of NE¼																						
3		SW¼ of NE¼																						
4		SE¼ of NE¼																						
5																								
6		NE¼ of NW¼																						
7		NW¼ of NW¼																						
8		SW¼ of NW¼																						
9		SE¼ of NW¼																						
10																								
11		N½ of SW¼																						
12		NW¼ of SW¼																						
13		SW¼ of SW¼																						
14		SE¼ of SW¼																						
15																								
16		NE¼ of SE¼																						
17		NW¼ of SE¼																						
18		SW¼ of SE¼																						
19		SE¼ of SE¼																						
20																								

	SOLD FOR TAXES	VALUATIONS BY SCHOOL DISTRICTS AS EQUALIZED BY DEPARTMENT OF TAXATION: District No. Rate Mills (Dollars)	District No. Rate Mills (Dollars)	District No. Rate Mills (Dollars)	District No. Rate Mills (Dollars)	District No. Rate Mills (Dollars)	District No. Rate Mills (Dollars)	Tax Including State Homestead Mills ($ cts.)	State Tax on Non-Homestead Mills ($ cts.)	SPECIAL TAXES ($ cts.)	SPECIAL TAXES ($ cts.)	TOTAL TAXES ($ cts.)		PAID	WHEN PAID (Month Day Year)	Number of Receipt	March Settlement 1961 ($ cts.)	June Settlement 1961 ($ cts.)	Penalty ($ cts.)	November Settlement 1961 ($ cts.)	Penalty ($ cts.)	Collections in First Monday in January 1962 ($ cts.)	Penalty ($ cts.)	Delinquent on First Monday in January 1962 ($ cts.)	Total Delinquent Tax and Penalty ($ cts.)	REMARKS
1													1													
2													2													
3													3													
4													4													
5													5													
6													6													
7													7													
8													8													
9													9													
10													10													
11													11													
12													12													
13													13													
14													14													
15													15													
16													16													
17													17													
18													18													
19													19													
20													20													

Camp Blanche | Kime Camp | Ponto Point | Nowanna Beach | City of Park Shore | Ada Pine Beach | North Shore Acres Inc. Add'n

Assessment Roll and Tax List of Real Property in the _____ of _____ Cass County, Minnesota, for Taxes for the Year 1960.

Form 5CD WARR-DAVIS CO., MINNEAPOLIS

• *Indicate Type of Property: R-Residential, C-Commercial, I-Industrial, U-Utility, F-Farm, L-La*

	IN WHOSE NAME ASSESSED	DESCRIPTION OF PROPERTY: Subdivision	Sec. or Lot	Twp. or Blk.	Rng.	Number of Acres of Land (Acres / 100ths)	No. School District	Indicate Homestead Year of No.	Agri. or Seas. Res. Year of No.	Indicate Type of Property	TRUE AND FULL VALUATIONS: LAND Exclusive of Structures and Improvements (Dollars)	BUILDINGS and Other Structures (Dollars)	MACHINERY Permanently Attached to Real Estate (Dollars)	TOTAL True and Full Value (Dollars)	ASSESSED: RURAL: Homestead Up to $1,000 20% (Dollars)	RURAL: Over $1,000 and Non-Homestead 33⅓% (Dollars)	ALL OTHER: Timber Land Class 3c 20% (Dollars)	ALL OTHER: Homestead Up to $4,000 25% (Dollars)	ALL OTHER: Over $4,000 and Non-Homestead 40% (Dollars)
1		NE¼ of NE¼																	
2		NW¼ of NE¼																	
3		SW¼ of NE¼																	
4		SE¼ of NE¼																	
5																			
6		NE¼ of NW¼																	
7		NW¼ of NW¼																	
8		SW¼ of NW¼																	
9		SE¼ of NW¼																	
10																			
11		NE¼ of SW¼																	
12		NW¼ of SW¼																	
13		SW¼ of SW¼																	
14		SE¼ of SW¼																	
15																			
16		NE¼ of SE¼																	
17		NW¼ of SE¼																	
18		SW¼ of SE¼																	
19		SE¼ of SE¼																	
20																			

	Total Levy ... Mills (Cts.)	State Tax on Non-Homestead Mills ($ Cts.)	SPECIAL TAXES ($ Cts.)	SPECIAL TAXES ($ Cts.)	TOTAL TAXES ($ Cts.)	PAID	WHEN PAID (Month Day Year)	Number of Receipt	March Settlement 1961 ($ Cts.)	June Settlement 1961 ($ Cts.)	Penalty ($ Cts.)	November Settlement 1961 ($ Cts.)	Penalty ($ Cts.)	Collections to First Monday in January 1962 ($ Cts.)	Penalty ($ Cts.)	Delinquent as First Monday in January 1962 ($ Cts.)	Total Delinquent Tax and Penalty ($ Cts.)	REMARKS
1																		
2																		
3																		
4																		
5																		
6																		
7																		
8																		
9																		
10																		
11																		
12																		
13																		
14																		
15																		
16																		
17																		
18																		
19																		
20																		

Camp Blanche | Elms Camp | Ponto Point | Remote Beach | Part of East Shore | Ada Pine Beach | North Shore | Bureau Lts. Add'n

PAGES 47 THRU 52 BLANK

Assessment Roll and Tax List of Real Property in the Town of Portsio Lake, Cass County, Minnesota, for Taxes for the Year 1960.

J.C. MILLER-DAVIS CO., MINNEAPOLIS

* Indicate Type of Property: R-Residential, C-Commercial, I-Industrial, U-Utility, F-Farm, L-Lakeshore, T-Timber, M-Mineral

	In Whose Name Assessed	Description of Property: Subdivision	Sec. or Lot	Town or Block	Rng.	Number of Acres of Land	No. School District	Indicate Homestead Yes or No	Agri. Seas. Rec. Yes or No	Indicate Type of Property	Land Outside of Structures and Improvements	Buildings and Other Structures	Machinery Permanently Attached to Real Estate	Total True and Full Value	Rural Homestead Up to $6,000 20%	Rural Over $6,000 and Non-Homestead 33⅓%	All Other Timber Lands Cls 3a 20%	All Other Homestead Up to $6,000	All Other Over $6,000 and Non-Homestead	All Other Machinery Permanently Attached to Real Estate 33⅓%	All Other Seasonal and Recreational Cabins 33⅓%	Total Assessed Value	Total Assessed Value as Equalized by the Board of Review	Final Equalized Value	Remarks
		Camp Blanche				Acres 100th					Dollars	Dollars	Dollars	Dollars	Dollars	Dollars	Dollars	Dollars	Dollars	Dollars	Dollars	Dollars	Dollars	Dollars	
		All of Part Blk 5 Sec. 31-134-29					#					+2070													
1	Blanche M. Aldmendinger			1	Lot 1	100'	114	no	no	L	60 / 50			60 / 50					24 / 20			24 / 20			9740
2	Lawrence Fiesner	S 165' of Blk		1				no	no	R	34 / 38	90 / 77		124 / 105					50 / 42			50 / 42			9412
3	Lawrence, Grace & Calvin Doty	N 200' of Lots of Blk		1				no	yes	R	32 / 32	120 / 100		152 / 132							54 / 44	54 / 44			9351
4	Otto W. + Kate Abel	S 375' of Blk		1	Lots 1 & 3			yes	no	T	38 / 32			38 / 32				8				8			9741
5																									
6																									
7																									
8																									
9																									
10																									
11	Thurston H. + Ina Robb ½ Harry L + Myrtle Stultz ½	W½ of Lot 11 Being Adjacent to Lot 7						no	no	L	6 / 5			6 / 5					2			2			9250
12	Otto W. + Kate Abel	W½ of Lot 11 Being Adjacent to G. Lot 280 - E½ of Lot 11 Adjacent to G. Lot 393' of Blk		1				yes	no	L	17 / 16			17 / 16				5 / 4				5 / 4			9741
13																									
14	Blanche M. Aldmendinger	Rel. of Lot 11 + all Lot 1 Lake Cass						no	no	L	48 / 40			48 / 40					19 / 16			19 / 16			9760
15																									
16																									
17																									
18																									
19																									
20																									
											202 / 237	190 / 212		380 / 449				12 / 14	80 / 95		44 / 51	136 / 160			

	Sold for Taxes	Valuations by School Districts as Equalized by Department of Taxation: District No. 114 Rate 5.1 Mills	District No. 114 Rate 5.1 Mills	District No. 114 Rate 5.1 Mills	District No. 114 Rate 5.1 Mills	District No. Rate Mills	District No. Rate Mills	Tax Including State Homestead Mills	State Tax on Non-Homestead 7.1 Mills	Special Taxes	Special Taxes	Total Taxes	Paid	When Paid	Number of Receipt	March Settlement 1961	June Settlement 1961	Penalty	November Settlement 1961	Penalty	Collections to First Monday in January 1962	Penalty	Delinquent on First Monday in January 1962	Total Delinquent Tax and Penalty	Remarks
		Dollars	Dollars	Dollars	Dollars	Dollars	Dollars	$ cts.	$ cts.	$ cts.	$ cts.	$ cts.		Month Day Year		$ cts.	$ cts.	$ cts.	$ cts.	$ cts.	$ cts.	$ cts.	$ cts.	$ cts.	
1		24						638	16			654	Balance Paid	MAY 3 1 1961	14124		3 27								
													Part Paid	MAY 2 4 1961	11016		3 27								9740
2		50						1330	36			1366	PAID IN FULL	MAY 9 1961	9073		13 66								9412
3				51				1228	36			1264	PAID IN FULL	MAY 9 1961	9074		12 64								9351
													2nd HALF PAID	SEP 1 0 1961	15461										
4		# 9						240				240	1st HALF PAID	MAY 4 1961	8860		1 20		1 20						9741
5																									
6																									
7																									
8																									
9																									
10																									
11		2						54	02			56	1st HALF PAID	MAY 4 1961	14170 / 8856		28		28						9250
													2nd HALF PAID	SEP 1 0 1961	15461										
12		# 5						132				132	1st HALF PAID	MAY 4 1961	8860		66		66						9741
13																									
14		19						506	14			520	Balance Due	MAY 3 1 1961	14124		2 27								
													Part Paid	MAY 2 4 1961	11016		2 93								9760
15																									
16																									
17																									
18																									
19																									
20																									
		# 14 / 95 / 109		51 / 14 / 160				1228 / 2700 / 4128	104			4232					10 18		214						

Camp Blanche | Portsio Point | Sunnyside Branch | Kinne Camp | Ada Pine Branch | Borch Shore Acres 1st. Add. | Part of East Shore

Assessment Roll and Tax List of Real Property in the Town of Ponto Lake

Cass County, Minnesota, for Taxes for the Year 1960.

FORM 34 WILDER-DAVIS CO., MINNEAPOLIS

* Indicate Type of Property: R-Residential, C-Commercial, I-Industrial, U-Utility, F-Farm, L-Lakeshore, T-Timber, M-Mineral

	In Whose Name Assessed	Description of Property: Subdivision	Sec. or Lot	Town or Block	Rng.	Number of Acres of Land (Acres / 100ths)	No. School District	Indicate Homestead Yes or No	Agr. or Non-Agr. Res. Yes or No	* Indicate Type of Property	Land Exclusive of Structures and Improvements (True and Full Valuations)	Buildings and Other Structures (+20%)	Machinery Permanently Attached to Real Estate	Total True and Full Value	Rural: Homestead Up to $1,000 20%	Rural: Over $1,000 and Non-Homestead 33⅓%	Rural: Timber Land Class 2a 20%	All Other: Homestead Up to $1,000 + 25%	All Other: Over $1,000 and Non-Homestead + 40%	All Other: Machinery Permanently Attached to Real Estate 33⅓%	All Other: Seasonal and Recreational Cabins 33⅓%	Total Assessed Value	Total Assessed Value as Equalized by the Board of Review	Final Equalized Value
		Camp Blanche									Dollars	Dollars	Dollars	Dollars	Dollars	Dollars	Dollars	Dollars	Dollars	Dollars	Dollars	Dollars	Dollars	Dollars
1	Blanche M. Aldmendinger		1	2			114	no	yes	L	60			60							20	20		
2	" "		2					no	yes	L	60			60							20	20		
3	" "		3					no	yes	L	60			60							20	20		
4	" "		4					no	yes	L	60			60							20	20		
5	" "		5					no	yes	L	61	258 215		319 276							66 92	166 92		
6	" "		6					no	yes	L	60			60							20	20		
7	Lawrence, Grace & Calvin Katy		7					no	yes	L	74	264 220		338 294							113 98	113 98		
8	Otto W. + Kate Ulrich		8					no yes	no	C	96	230 480 576		831 776				167 139	104 88			271 227		
9																								
10	Harry L. + Myrle R. Stultz ½ int. Thurston H. + Iva C. Bobb ½ int.		9	2				[illegible]	no	C	96 80	732 610		828 690					331 276			331 276		
11																								
12	Harry L. + Myrle R. Stultz ½ int. Thurston H. + Iva C. Bobb ½ int.		1	3				no	no	L	72 60			72 60					29 24			29 24		
13																								
14																								
15																								
16																								
17																								
18																								
19																								
20																								
											651 694	1745 2044		2396 2788				139 167	388 464		290 319	817 950		

	Sold for Taxes	Valuations by School Districts as Equalized by Department of Taxation: District No. 114 Rate ___ Mills	District No. 114 Rate 26 Mills	District No. 224 Rate ___ Mills	District No. 224 Rate 28 Mills	District No. ___ Rate ___ Mills	District No. ___ Rate ___ Mills	Tax Including State Homestead ___ Mills	State Tax on Non-Homestead 1.9 Mills	Special Taxes	Special Taxes	Total Taxes	Paid	When Paid	Number of Receipt	March Settlement 1961	June Settlement 1961	Penalty	November Settlement 1961	Penalty	Collections in First Monday in January 1961	Penalty	Delinquent on First Monday in January 1962	Total Delinquent Tax and Penalty	Remarks
		Dollars	Dollars	Dollars	Dollars	Dollars	Dollars	$ cts.	$ cts.	$ cts.	$ cts.	$ cts.		Month Day Year		$ cts.	$ cts.	$ cts.	$ cts.	$ cts.	$ cts.	$ cts.	$ cts.	$ cts.	
1				20				482	14			496	PAID IN FULL	MAY 24 1961			496								
2				20				482	14			496	PAID IN FULL	MAY 24 1961			496								
3				20				482	14			496	PAID IN FULL	MAY 24 1961	11016		496								
4				20				482	14			496	PAID IN FULL	MAY 24 1961			496								
5				166				2552	74			2626	PAID IN FULL	MAY 24 1961	175	24	2526								
6				20				482	14			496	PAID IN FULL	MAY 24 1961			496								
7				113				2722	80			2802	PAID IN FULL PAID IN FULL	MAY 9 1961 SEP 1 1961	9074 15561		2802								9851
8		167						7204	72			7276	1/2 HALF PAID	MAY 4 1961	8860		3638		3638						9741
9																									
10		331						2798	232			3030	2nd HALF P.A. 1/2 HALF PAID	AUG 1 1961 MAY 4 1961	14170 8856		4515		4515						8350
11																									
12		29						770	20			790	2nd HALF P.A. 1/2 HALF PAID	AUG 1 1961 MAY 4 1961	14170 8856		395		395						250
13																									
14																									
15																									
16																									
17																									
18																									
19																									
20																									
		167 464 631	319	167 783 950				7684 16772 24456	548			25004					16456		8548						

Camp Blanche | Camp Blanche | Ponto Point | Neptune Beach | Pine of Lake Shore | Ada Pine Beach | North Shore | Across Lake Addition

Assessment Roll and Tax List of Real Property in the Town of Pente Lake

Form 50—Cass County, Minnesota.

* Indicate Type of Property: R-Residential, C-Commercial, I-Industrial, U-Utility, F-Farm, L-Lakeshore, T-Timber, M-Mineral

In Whose Name Assessed		Description of Property: Subdivision	Sec. or Lot	Town or Blk.	Range	Number of Acres of Land: Acres	100ths	No. School District	Dollars	Agri. or Seas. Res. Yes or No	Seas. Res. Yes or No	* Indicate Type of Property	True and Full Valuations: Land: Exclusive of Structures and Improvements	Buildings and Other Structures +20%	Machinery Permanently Attached to Real Estate	Total True and Full Value
													Dollars	Dollars	Dollars	Dollars
Anna H. & Alexander M. Duff	1	Kinne Camp Part of Blount Sub. Sec. 16-137-24 2.33 of 71.150 of Sub.	1					114		yes	no	L	24			24
" "	2		1							yes	no	L	20			20
" "	3		1							yes	no	L	43	307		350
" "	4		2							yes	no	L	36	256		292
										yes	no	L	43			43
Helen Marcoux	4		3							yes	no	L	36			36
Lee & Hilda R. & Walter Chapman	5		4							no	yes	L	35	156		191
										yes	no	L	62	130		192
Dessa & Cornelius Hoyinks	6		5							no	yes	L	52	220		272
Charles Hardy & Rita Beardon Gregory	7	Pendrick Sub. Lot 5 Block 3 Pente Lake Surveys	6							no	yes	L	52	269		321
Clarence C. Martin & Mary K. Diers	8		7							no	yes	L	51	595		646
										no	yes	L	42	495		537
James E. & Ida A. Allinson	9		8							no	yes	L	42	127		169
										no	yes	L	51	425		476
Robert D. & Roberta Swanson	10		9							no	yes	L	51	354		405
										no	yes	L	53	563		616
Calvin H. & Alice Muir Schmitt	1		10							no	yes	L	53	469		522
										no	yes	L	53	225		278
Rose A. Lucas	12		11							no	yes	L	53	229		282
										no	yes	L	53	329		382
Frederick & Marie Hohage	13		12							no	yes	L	53	274		327
										no	yes	L	51	201		252
" " "	14		13							no	yes	L		168		219
										no	yes	L	42			42
William & Evelyn M. Scanlon	15		14							no	yes	L	42			42
Cecelia Fissel	16		15							no	yes	L	56	192		248
										no	yes	L		160		216
Thomas D. & Frances E. Ferguson	17		16							no	yes	L	34	227		243
										no	yes	L		189		225
Paul B. & Frances E. Loomis	18		17							no	yes	L	57	180		237
										no	yes	L	57	150		207
F. W. Lambertson	19		18							no	yes	L	55	164		230
										yes	no	L		137		192
	20															
													872	3644		4517
													872	4313		5185

In Whose Name Assessed		Assessed Valuations: Rural: Homestead Up to $1,000 20%	Rural: Over $1,000 and Non-Homestead 33⅓%	All Other: Timber Land Class 2a 20%	All Other: Homestead Up to $1,000 25%	All Other: Over $1,000 and Non-Homestead 40%	All Other: Machinery Permanently Attached to Real Estate 33⅓%	All Other: Seasonal and Recreational Cabins 33⅓%	Total Assessed Value	Total Assessed Value as Equalized by the Board of Review	Final Equalized Value	Sold for Taxes	District No.	Dollars	District No.	Dollars	District No.	Dollars	District No.	Dollars	Tax Indulmse State Homestead Mills	State Tax on Non-Homestead 4.0 Mills	Special Taxes	Special Taxes	Total Taxes	Paid	When Paid	Number of Receipt	March Settlement 1961	June Settlement 1961	Penalty	November Settlement 1961	Penalty	Collections to First Monday in January 1962	Penalty	Delinquent on First Monday in January 1962	Total Delinquent Tax and Penalty	Remarks
		Dollars	Dollars	Dollars	Dollars	Dollars	Dollars	Dollars	Dollars	Dollars	Dollars		District No. 114 Rate 24.0 Mills		District No. 114 Rate 24.0 Mills		District No. 114 Rate 24.0 Mills		District No. Rate Mills		$ cts.	$ cts.	$ cts.	$ cts.	$ cts.	Month, Day Year			$ cts.	$ cts.	$ cts.	$ cts.	$ cts.	$ cts.	$ cts.	$ cts.	$ cts.	
Anna H. & Alexander M. Duff	1				6				6			1									160				160	2nd HALF PAID	AUG 2 1961												
					5				5																	1st HALF PAID	MAR 2 6 1961												
	2				88				88			2	# 88								2340				2340	2nd HALF PAID	AUG 2 1961	11136		1396		1396							9484
					73				73																	1st HALF PAID	MAY 2 6 1961	6722											
	3				11				11			3	# 11								292				292	2nd HALF PAID	AUG 2 1961												
					9				9																	1st HALF PAID	MAY 2 6 1961												
Helen Marcoux	4							64	64			4			64						1542	44			1586	PAID IN FULL	MAY 4 1961	8854		1586									9489
Lee & Hilda R. & Walter Chapman	5				81			55	55																														
					68				68			5	# 81								2154				2154	PAID IN FULL		8335	21 54										8256
Dessa & Cornelius Hoyinks	6							197	197			6			107						2576	96			2652	PAID IN FULL	MAY 2 2 1961	10348		2652									9867
Charles Hardy & Rita Beardon Gregory	7							72	72																														
Clarence C. Martin & Mary K. Diers	8				215			182	215			7			215						5178	150			5328	PAID IN FULL	MAY 3 1 1961	14473		5328									9345
					182				182																														
James E. & Ida A. Allinson	9				90				90			8			90						2168	64			2232	PAID IN FULL	FEB 2 8 1961	4420	2232										9869
					77				77																														
Robert D. & Roberta Swanson	10				159				159			9			159						3828	112			3940	PAID IN FULL	APR 1 8 1961	7451		3940									9466
					135				135																														
Calvin H. & Alice Muir Schmitt	1				205			485	605			10			205						4936	144			5080	PAID IN FULL	MAY 8 1961	8883		5080									9448
					174				174																														
Rose A. Lucas	12				109				109			11	TO BE TAXED		109						2624	76			2700	1st HALF PAID	APR 2 1 1961	7578		1350					13 50				16630
					94				94																														
Frederick & Marie Hohage	13				127				127			12			127						3058	90			3148	PAID IN FULL	MAY 2 0 1961	10725		3148									9445
					109				109																														
" " "	14				84				84			13			84						2022	58			2080	PAID IN FULL	APR 1 7 1961	15971		2080									9446
					73				73																														
William & Evelyn M. Scanlon	15				14				14			14			14						338	10			348	PAID IN FULL	APR 1 7 1961			348									"
					14				14																														
Cecelia Fissel	16				82				82			15			14						33	20			348	1st HALF PAID	MAY 3 1 1961	Bal Adj & R #33905 - Lot 12 B 9 1-18 1962											9486
					72				72																														
Thomas D. & Frances E. Ferguson	17				88				88			16			82						1974	58			2032	1st HALF PAID	MAY 3 1 1961	14474		1190									"
					75				75																														
Paul B. & Frances E. Loomis	18				88				88			17			88						2120	62			2182	PAID IN FULL	APR 2 1 1961	8513		2182									9488
					79				79																														
F. W. Lambertson	19			57					57			18			79						1902	56			1958	PAID IN FULL	MAY 2 2 1961	10345		1958									9444
				48					48																														
	20											19									1516				1516	PAID IN FULL	MAY 1 2 1961	9313		1516									9447
												20																											
		203					1235	1439					# 243								34604																		
		243					1437	1680							1437		1437				6462	1010			42076				4386	33754		1396			25 40				
																	1680				4066																		

Assessment Roll and Tax List of Real Property in the _____ of _____ Cass County, Minnesota, for Taxes for the Year 1960.

Form 50—MILLER-DAVIS CO., MINNEAPOLIS

* Indicate Type of Property: R-Residential, C-Commercial, I-Industrial, U-Utility, F-Farm, L-Lakeshore, T-Timber, M-Mineral

	IN WHOSE NAME ASSESSED	DESCRIPTION OF PROPERTY: Subdivision	Sec. or Lot	Town. or Block	Rng.	Number of Acres of Land (Acres 100ths)	No. School District	Indicate Homestead Yes or No	Agri. or Seas. Rec. Yes or No	* Indicate Type of Property	TRUE AND FULL VALUATIONS: LAND Exclusive of Structures and Improvements	BUILDINGS and Other Structures	MACHINERY Permanently Attached to Real Estate	TOTAL True and Full Value	ASSESSED VALUATIONS: RURAL: Homestead Up to $4,000 20%	RURAL: Over $4,000 and Non-Homestead 33⅓%	RURAL: Timber Land Class 1a 20%	ALL OTHER: Homestead Up to $4,000 25%	ALL OTHER: Over $4,000 Non-Homestead 40%	ALL OTHER: MACHINERY Permanently Attached to Real Estate 33⅓%	ALL OTHER: Seasonal Recreational Cabins 33⅓%	TOTAL ASSESSED VALUE	Total Assessed Value as Equalized by the Board of Review	FINAL EQUALIZED VALUE
											Dollars	Dollars	Dollars	Dollars	Dollars	Dollars	Dollars	Dollars	Dollars	Dollars	Dollars	Dollars	Dollars	Dollars
	Geo J Schottler Schottler	Potlo Pt. Lots 3 & 4 Sec. 9-137-29	1			1.4		No	No	L	40			40					16			16		
			2					No	No	L	40			40					16			16		
			3					No	No	L	40			40					16			16		
			4					No	No	L	35			35					14			14		
			5					No	No	L	40			40					16			16		
			6					No	No	L	35			35					14			14		
			7					No	No	L	40			40					16			16		
			8					No	No	L	35			35					14			14		
			9																					
			10																					
			11																					
			12																					
			13																					
			14																					
			15																					
			16																					
			17																					
			18																					
			19																					
			20																					
											280			280					112			112		
											320			320					128			128		

	SOLD FOR TAXES	VALIDATIONS BY SCHOOL DISTRICTS AS EQUALIZED BY DEPARTMENT OF TAXATION: District No. 114 Rate 16 Mills	District No. Rate Mills	District No. Rate Mills	District No. Rate Mills	District No. Rate Mills	Tax including State Homestead	State Tax on Non-Homestead 1.0 Mills	SPECIAL TAXES	SPECIAL TAXES	TOTAL TAXES	PAID	WHEN PAID	Number of Receipt	March Settlement 1961	June Settlement 1961	Penalty	November Settlement 1961	Penalty	Collections to Flat Monday in January 1962	Penalty	Delinquent on First Monday in January 1962	Total Delinquent Tax and Penalty	REMARKS
		Dollars	Dollars	Dollars	Dollars	Dollars	$ cts.	$ cts.	$ cts.	$ cts.	$ cts.		Month Day Year		$ cts.	$ cts.	$ cts.	$ cts.	$ cts.	$ cts.	$ cts.	$ cts.	$ cts.	
1		16					426	12			438	PAID IN FUL	MAY 28 196											7453
2		16					426	12			438	PAID IN FUL	MAY 28 196											
3		16					426	12			438	PAID IN FULL	MAY 28 196											
4		16					426	12			438	PAID IN FULL	MAY 28 196											
5		16					426	12			438	PAID IN FULL	MAY 28 196	6724		3504								
6		16					426	12			438	PAID IN FUL	MAY 28 196											
7		16					426	12			438	PAID IN FU	[illegible]											
8		16					426	12			438	PAID IN FUL	[illegible]											
9																								
10																								
11																								
12																								
13																								
14																								
15																								
16																								
17																								
18																								
19																								
20																								
		128					3408	96			3504					3504								

Assessment Roll and Tax List of Real Property in the Town of Ponto Lake — Cass County, Minnesota, for Taxes for the Year 1960.

* Indicate Type of Property: R-Residential, C-Commercial, I-Industrial, U-Utility, F-Farm, L-Lakeshore, T-Timber, M-Mineral

Sold for Taxes	In Whose Name Assessed		Description of Property: Subdivision	Sec. or Lot	Twp. or Block	Rge.	Number of Acres of Land: Acres	100ths	No. School District	Indicate Homestead Yes No	Agricultural Yes No	* Indicate Type of Property	True and Full Valuations: Land (Exclusive of Structures and Improvements)	Buildings and Other Structures	Machinery Permanently Attached to Real Estate	Total True and Full Value
													Dollars	Dollars	Dollars	Dollars
	Kate Miller	1	Ponto Pt.	L 2					14	no	yes	L	42	198		240
	Charles W. Miller	2		2						no	no	L	42	165		207
	Max E. Schattler	3		3						no	no	L	42			42
	" "	4		4						no	no	L	35			35
	" "	5		5						no	no	L	42			42
										no	no	L	35			35
	George J. Schattler	6		6						no	no	L	42			42
										no	no	L	35			35
	Gerald St. Stanley Williams	7		7						no	no	L	42			42
	Kenneth E. Schattler	8		8						no	no	L	35			35
	" "	9		9						no	no	L	42			42
										no	no	L	35			35
	Edward & Margaret Gullgraf	10		10						yes	no	L	48	288		336
													40	240		280
	E. J. & Meg Sargent	11		11						no	yes	L	42	144		186
														120		162
	" " "	12		S½ of 12						no	yes	L	21			21
	Sterling F. Sargent & Eileen Beasley	13		N½ of 12						no	yes	L	21			21
	" " " "	14		13						no	yes	L	40	330		370
														275		315
	Guy B. & Blanche A. Williams	15		14						no	yes	L	42	180		222
														150		192
	" " "	16		15 less N. 25'						no	yes	L	36			36
	Peter B. & Jeanette M. Sargent	17		N. 25' of 15						yes	no	R	48	576		624
													40	480		520
	" " "	18		16												
	Wilbur K. & Carl Williams Gustafson	19		17 less S. 47						yes	no	L	42	342		384
													35	285		320
	Peter & Jeanette M. Sargent	20		S. 47' of 17						yes	no	L	15			15
													12			12
													651	1715		2366
													733	2058		2791

Sold for Taxes	True and Full Valuations: Buildings and Other Structures	Machinery Permanently Attached to Real Estate	Total True and Full Value	Assessed Valuations: Rural Homestead Up to $1,000 20%	Rural Over $1,000 and Non-Homestead 33⅓%	All Other Homestead Up to $1,000	All Other Over $1,000 and Non-Homestead	All Other Timber Land Class 2c 20%	All Other Machinery Permanently Attached to Real Estate 33⅓%	All Other Seasonal and Recreational Cabins 33⅓%	Total Assessed Value	Total Assessed Value as Equalized by the Board of Review	Final Equalized Value
	Dollars	Dollars	Dollars	Dollars	Dollars	Dollars	Dollars	Dollars	Dollars	Dollars	Dollars	Dollars	Dollars
	198		240							80	80		
	165		207							69	69		
			42						17		17		
			35						17		17		
			42						17		17		
			35						17		17		
			42						17		17		
			35						17		17		
			42						17		17		
			35						17		17		
			42						17		17		
			35						17		17		
			42						17		17		
			35						17		17		
	288		336										
	240		280			84					84		
	144		186							62	62		
	120		162							54	54		
			21							7	7		
			21							7	7		
	330		370							123	123		
	275		315							105	105		
	180		222							74	74		
	150		192							64	64		
			36							12	12		
	576		624			156					156		
	480		520			130					130		
	342		384			96					96		
	285		320			80					80		
			15										
			12			3					3		
	1715		2366			383	166			318	713		
	2058		2791			337	136			365	840		

Sold for Taxes	Valuations by School Districts as Equalized by Department of Taxation: District No. 114 Rate 26 Mills	District No. 114 Rate 26 Mills	District No. 114 Rate 26 Mills	District No. 114 Rate 26 Mills	District No. 114 Rate 26 Mills	District No. 114 Rate 26 Mills	Tax Including State Homestead 18 Mills	State Tax on Non-Homestead 18 Mills	Special Taxes	Special Taxes	Total Taxes	Paid	When Paid	Number of Receipt	Match Settlement 1961	June Settlement 1961	Penalty	November Settlement 1961	Penalty	Collections to First Monday in January 1962	Penalty	Delinquents on First Monday in January 1962	Total Delinquent Tax and Penalty	Remarks
	Dollars	Dollars	Dollars	Dollars	Dollars	Dollars	$ cts.	$ cts.	$ cts.	$ cts.	$ cts.		Month Day Year		$ cts.	$ cts.	$ cts.	$ cts.	$ cts.	$ cts.	$ cts.	$ cts.	$ cts.	
1				80			1926	56			1982	1	PAID IN FULL MAR 1 1961	7349		1982								8833
2		17					452	12			464	2	PAID IN FULL MAR 3 1961			464								"
3		17					452	12			464	3	PAID IN FULL MAY 3 1961											9457
4		17					452	12			464	4	PAID IN FULL MAY 3 1961	14425		1392								"
5		17					452	12			464	5	PAID IN FULL MAY 3 1961											"
6		17					452	12			464	6	PAID IN FULL MAY 26 1961	6724		928								9453
7		17					452	12			464	7	PAID IN FULL MAY 26 1961											"
8		17					452	12			464	8	PAID IN FULL APR 19 1961	7586		464								9454
9		17					452	12			464	9	PAID IN FULL APR 19 1961			464								"
10		84					2232				2232	10	PAID IN FULL APR 21 1961	7831		2232								9456
11				62			1494	44			1538	11	PAID IN FULL MAY 15 1961											9450
12				7			168	04			172	12	PAID IN FULL MAY 15 1961	8024		4930								"
13				7			168	04			172	13	PAID IN FULL MAY 15 1961											"
14				123			2962	86			3048	14	PAID IN FULL MAY 15 1961											"
15				74			1782	52			1834	15	PAID IN FULL APR 21 1961	7586		1834								9449
16				12			288	08			296	16	PAID IN FULL APR 21 1961			296								"
17		156					4146				4146	17	PAID IN FULL FEB 17 1961	920	4146									9451
18												18												"
19		46					2552				2552	19	PAID IN FULL MAY 3 1961	14476		2552								9411
20		3					80				80	20	PAID IN FULL FEB 17 1961	920	80									
		939		339			8788																	
		136		365	501		1266	350			2164				4226	17638								
		475			840		21417																	

Assessment Roll and Tax List of Real Property in the Town of Ponto Lake — Cass County, Minnesota, for Taxes for the Year 1960

Form 1 Schedule Co. Minneapolis

* Indicate Type of Property: R-Residential, C-Commercial, I-Industrial, U-Utility, F-Farm, L-Lakeshore, T-Timber, M-Mineral

	In Whose Name Assessed	Description of Property: Subdivision	Sec. or Lot	Town or Block	Rng.	Number of Acres of Land (Acres 100ths)	No. School District	Indicate Homestead Yes or No	Age Sex Res. Yes or No	Indicate Type of Prop. *	True and Full Valuations: Land Exclusive of Structures and Improvements	Buildings and Other Structures	Machinery Permanently Attached to Real Estate	Total True and Full Value	Assessed Valuations: Rural: Homestead Up to $1,000 20%	Over $1,000 and Non-Homestead 33⅓%	Timber Land Class 3a 20%	Homestead Up to $1,000 25%	All Other: Over $1,000 and Non-Homestead	Machinery Permanently Attached to Real Estate 33⅓%	Seasonal and Recreational Cabins 33⅓%	Total Assessed Value	Total Assessed Value as Equalized by the Board of Review	Final Equalized Value
		Ponto Pt.										+2070												
1	Wilbur K. + Carl Williams Gustafson		18	2			114	NO	NO	L	42			42					17			17		
											35			35					14			14		
2	George J. Lockatter SC 40 T 41 R	Outlots	2					NO	NO	L	92	156		248					91			91		
											60	130		190					76			76		
3																								
4																								
5																								
6																								
7																								
8																								
9																								
10																								
11																								
12																								
13																								
14																								
15																								
16																								
17																								
18																								
19																								
20																								
											95	130		225					90			90		
											14	156		270					108			108		

	Sold for Taxes	Valuations by School Districts as Equalized by Department of Taxation: District No. 114 Rate 14.4 Mills	District No. Rate Mills	District No. Rate Mills	District No. Rate Mills	District No. Rate Mills	Tax including State Homestead	State Tax on Non-Homestead 9.9 Mills	Special Taxes	Special Taxes	Total Taxes	Paid	When Paid (Month Day Year)	Number of Receipt	March Settlement 1961	June Settlement 1961	Penalty	November Settlement 1961	Penalty	Collections to First Monday in January 1962	Penalty	Delinquent on First Monday in January 1962	Total Delinquent Tax and Penalty	Remarks
		Dollars	Dollars	Dollars	Dollars	Dollars	$ cts.	$ cts.	$ cts.	$ cts.	$ cts.				$ cts.	$ cts.	$ cts.	$ cts.	$ cts.	$ cts.	$ cts.	$ cts.	$ cts.	
1	SOLD FOR TAXES	17					4.52	12			4.64	PAID IN FULL	MAY 31 1961	17476		4.64								9411
2		91					24.18	64			24.82	PAID IN FULL	MAY 20 1961	16724		24.82								9453
3																								
4																								
5																								
6																								
7																								
8																								
9																								
10																								
11																								
12																								
13																								
14																								
15																								
16																								
17																								
18																								
19																								
20																								
		108					28.70	76			29.46					29.46								

Assessment Roll and Tax List of Real Property in the Town of Ponto Lake

Cass County, Minnesota, for Taxes for the Year 1960.

* Indicate Type of Property: R-Residential, C-Commercial, I-Industrial, U-Utility, F-Farm, L-Lakeshore, T-Timber, M-Mineral

	IN WHOSE NAME ASSESSED		DESCRIPTION OF PROPERTY: Subdivision	Sec. or Lot	Twp. or Block	Rng.	Number of Acres of Land (Acres 100ths)	No. School District	Industrial Homestead Yes or No	Agricultural Homestead Yes or No	Type*	TRUE AND FULL VALUATIONS: LAND Exclusive of Structures and Improvements	BUILDINGS and Other Structures	MACHINERY Permanently Attached to Real Estate	TOTAL True and Full Value	ASSESSED VALUATIONS: RURAL: Homestead Up to $1,000 20%	RURAL: Over $1,000 and Not Over Homestead 33⅓%	ALL OTHER: Timber Land Class 2c 20%	ALL OTHER: Homestead Up to $1,000 25%	ALL OTHER: Over $1,000 and Not Over Homestead 33⅓%	ALL OTHER: Machinery Permanently Attached to Real Estate 33⅓%	ALL OTHER: Seasonal and Recreational Claims 33⅓%	TOTAL ASSESSED VALUE	Total Assessed Value as Equalized by the Board of Review	FINAL EQUALIZED VALUE
								#				Dollars	Dollars	Dollars	Dollars	Dollars	Dollars	Dollars	Dollars	Dollars	Dollars	Dollars	Dollars	Dollars	Dollars
	Arthur O. & Lucille R. Anderson	1	Napanee Beach	1				114	yes	no	L	29			29			7					7		
	" " "	2		2					yes	no	R	43 / 36	658 / 548		226 / 584			175 / 146					175 / 146		
	" " "	3		3					yes	no	L	43 / 36			43 / 36			16 / 9					16 / 9		
	" " "	4		4					no	no	C	42 / 35	102 / 85		144 / 120				58 / 48				58 / 48		
	" " "	5		5					yes	no	R	43 / 36			43 / 36			16 / 9					16 / 9		
	John J. & Marie Uremann 210 E. 25th St. Minneapolis, Minn.	6		6					no	yes	L	37	114 / 95		151 / 132						50 / 44		50 / 44		
	Arthur O. & Lucille R. Anderson	7		7					yes	no	R	43 / 36			43 / 36			16 / 9					16 / 9		
	" " "	8		8					yes	no	L	43 / 36			43 / 36			16 / 9					16 / 9		
	" " "	9		9					no	no	C	42 / 35	132 / 110		174 / 145				69 / 58				69 / 58		
	" " "	10		10					no	no	L	42 / 35			42 / 35			17 / 14					17 / 14		
	" " "	11		11					no	no	C	42 / 35	126 / 105		168 / 140			67 / 56					67 / 56		
	" " "	12		12					no	no	L	42 / 35			42 / 35			17 / 14					17 / 14		
	" " "	13		13					no	no	C	42 / 35	120 / 100		162 / 135			65 / 54					65 / 54		
	" " "	14		14					no	no	L	42 / 35			42 / 35			17 / 14					17 / 14		
	" " "	15		15					no	no	C	42 / 35	162 / 135		204 / 170			81 / 68					81 / 68		
	" " "	16		16					no	no	L	42 / 35			42 / 35			17 / 14					17 / 14		
	" " "	17		17					no	no	C	42 / 35	162 / 135		204 / 170			81 / 68					81 / 68		
	" " "	18		18					no	no	L	42 / 35			42 / 35			17 / 14					17 / 14		
	" " "	19		19					no	no	C	42 / 35	126 / 105		168 / 140			67 / 56					67 / 56		
	" " "	20		20					no	no	C	42 / 35	126 / 105		168 / 140			67 / 56					67 / 56		
												496 / 827	1523 / 1828		2019 / 2655			188 / 226	534 / 640		44 / 50		766 / 916		

	SOLD FOR TAXES	VALUATIONS BY SCHOOL DISTRICTS AS EQUALIZED BY DEPARTMENT OF TAXATION: District No. 114 Rate 41 Mills	District No. 114 Rate 41 Mills	District No. 114 Rate 41 Mills	District No. Rate Mills	District No. Rate Mills	Tax including State Homestead	State Tax on Non-Homestead 4.1 Mills	SPECIAL TAXES	SPECIAL TAXES	TOTAL TAXES	PAID	WHEN PAID (Month Day Year)	Number of Receipt	March Settlement 1961	June Settlement 1961	Penalty	November Settlement 1961	Penalty	Collections to First Monday in January 1962	Penalty	Delinquent as First Monday in January 1962	Penalty	Total Delinquent Tax and Penalty	REMARKS
		Dollars	Dollars	Dollars	Dollars	Dollars	Dollars	Mills	$ cts.	$ cts.	$ cts.				$ cts.	$ cts.	$ cts.	$ cts.	$ cts.	$ cts.	$ cts.	$ cts.	$ cts.	$ cts.	
1		# 7					186				186	1	PAID IN FULL MAY 5 1961												9245
2		# 175					4652				4652	2	PAID IN FULL MAY 5 1961												
3		# 11					292				292	3	PAID IN FULL MAY 5 1961	7797		7.04									
4		58					1542	40			1582	4	PAID IN FULL MAY 5 1961												
5		# 11					292				292	5	PAID IN FULL MAY 5 1961												
6				50			1204	36			1240	6	PAID IN FULL APR 19 1961	7503		12.40									9458
7		# 11					292				292	7	PAID IN FULL MAY 24 1961			2.92									8848
8		# 11					292				292	8	PAID IN FULL MAY 24 1961	11003		2.92									8848
9		69					1834	48			1882	9	PAID IN FULL APR 19 1961			18.82									10709
10		17					452	12			464	10	PAID IN FULL APR 19 1961			4.64									
11		67					1780	46			1826	11	PAID IN FULL APR 19 1961			18.26									
12		17					452	12			464	12	PAID IN FULL APR 19 1961			4.64									
13		65					1728	46			1774	13	PAID IN FULL APR 19 1961			17.74									
14		17					452	12			464	14	PAID IN FULL APR 19 1961	7496		4.64									
15		81					2154	56			2210	15	PAID IN FULL APR 19 1961			22.10									
16		17					452	12			464	16	PAID IN FULL APR 19 1961			4.64									
17		81					2154	56			2210	17	PAID IN FULL APR 19 1961			22.10									
18		17					452	12			464	18	PAID IN FULL APR 19 1961			4.64									
19		67					1780	46			1826	19	PAID IN FULL APR 19 1961			18.26									
20		67					1780	46			1826	20	PAID IN FULL APR 19 1961			18.26									
		# 226			226		1204																		
		640		50	680		23017	430			24702					247.02									
		866			906		24221																		

Assessment Roll and Tax List of Real Property in the Town of Pente Lake

Cass County, Minnesota, for Taxes for the Year 1960.

* Indicate Type of Property: R-Residential, C-Commercial, I-Industrial, U-Utility, F-Farm, L-Lakeshore, T-Timber, M-Mineral

	In Whose Name Assessed	Description of Property: Subdivision	Sec. or Lot	Twp. or Block	Rng.	Number of Acres of Land (Acres 100ths)	No.	School District	Indicate Homestead Yes or No	Apportioned Homestead Yes or No	* Type of Property	True and Full Valuations: Land Exclusive of Structures and Improvements (Dollars)	Buildings and Other Structures (Dollars)	Machinery Permanently Attached to Real Estate (Dollars)	Total True and Full Value (Dollars)	Assessed Valuations — Rural: Homestead Up to $4,000 20% (Dollars)	Rural: Over $4,000 and Not Homestead 33⅓% (Dollars)	All Other: Timber Land Class 3c 20% (Dollars)	All Other: Homestead Up to $4,000 25% (Dollars)	All Other: Over $4,000 and Not Homestead 40% $4,000 (Dollars)	All Other: Machinery Permanently Attached to Real Estate 33⅓% (Dollars)	All Other: Seasonal and Recreational Cabins 33⅓% (Dollars)	Total Assessed Value (Dollars)	Total Assessed Value as Equalized by the Board of Review (Dollars)	Final Equalized Value (Dollars)
	Arthur A. + Beulah R. Anderson	Nabanoe Beach	21				114		no	no	R	121 / 35	168 / 90		150 / 125					60			60		
	" " "		22						no	no	C	42 / 35	126 / 105		168 / 140					67 / 56			67 / 56		
3																									
4																									
5																									
6																									
7																									
8																									
9																									
10																									
11																									
12																									
13																									
14																									
15																									
16																									
17																									
18																									
19																									
20																									
												70 / 84	195 / 234		265 / 318					106 / 127			106 / 127		

	Sold for Taxes	Valuations by School Districts as Equalized by Department of Taxation: District No. 7 Rate 114 Mills (Dollars)	District No. 114 Rate 114 Mills (Dollars)	District No. ___ Rate ___ Mills (Dollars)	District No. ___ Rate ___ Mills (Dollars)	District No. ___ Rate ___ Mills (Dollars)	District No. ___ Rate ___ Mills (Dollars)	Tax including State Homestead Mills ($ cts.)	State Tax on Non-Homestead 10 Mills ($ cts.)	Special Taxes ($ cts.)	Special Taxes ($ cts.)	Total Taxes ($ cts.)	Paid	When Paid (Month Day Year)	Number of Receipt	March Settlement 1961 ($ cts.)	June Settlement 1961 ($ cts.)	Penalty ($ cts.)	November Settlement 1961 ($ cts.)	Penalty ($ cts.)	Collections in First Monday in January 1962 ($ cts.)	Penalty ($ cts.)	Delinquent on First Monday in January 1962 ($ cts.)	Total Delinquent Tax and Penalty ($ cts.)	Remarks
1		60						1544	42			1636	PAID IN FULL	APR 19 1961	7496		1636								10709
2		67						1780	46			1826	PAID IN FULL	APR 19 1961			1826								"
3																									
4																									
5																									
6																									
7																									
8																									
9																									
10																									
11																									
12																									
13																									
14																									
15																									
16																									
17																									
18																									
19																									
20																									
		127						3324	88			3462					3462								

Assessment Roll and Tax List of Real Property in the Town of Pente Lake

Cass County, Minnesota, for Taxes for the Year 1960.

* Indicate Type of Property: R-Residential, C-Commercial, I-Industrial, U-Utility, F-Farm, L-Lakeshore, T-Timber, M-Mineral

	In Whose Name Assessed		Subdivision	Sec. or Lot	Town or Block	Rng.	Number of Acres of Land (Acres 100ths)	No. School District	Indl. Code	Agri. Use Stand. Over Yrs. or No.	Type*	Land Exclusive of Structures and Improvements	Buildings and Other Structures	Machinery Permanently Attached to Real Estate	Total True and Full Value	Rural Homestead Up to $4,000 20%	Rural Over $4,000 and Non-Homestead 33⅓%	All Other Timber Land Class 3a 20%	All Other Homestead Up to $4,000 20%	All Other Over $4,000 and Non-Homestead 33⅓%	Machinery Permanently Attached to Real Estate 33⅓%	Seasonal and Recreational Quonset 33⅓%	Total Assessed Value	Total Assessed Value as Equalized by the Board of Review	Final Equalized Value	Sold for Taxes	Paid	When Paid	Number of Receipt	March Settlement 1961	June Settlement 1961	Penalty	November Settlement 1961	Penalty	Collections to First Monday in January 1962	Penalty	Delinquent on First Monday in January 1962	Total Delinquent Tax and Penalty	Remarks
												Dollars	Dollars	Dollars	Dollars	Dollars	Dollars	Dollars	Dollars	Dollars	Dollars	Dollars	Dollars	Dollars	Dollars														
1	Bonner S. + Dorothy C. Baldwin		Plat of Sect 4 Sec. 10-139-27					114	no	yes	L	27			27							9	9																
2	" " "								no	yes	L	31	184 / 155		267 / 186							72 / 62	72 / 62																
3	" " "								no	yes	L	27			27							9	9																
4	Charles + Lillie Brown		Lot 4 + E½ of Lot 5 Blk 1 Ring						yes	no	R	29 / 24			29 / 24			7 / 6					7 / 6																
5	" " "								yes	no	R	38 / 35	439 / 353		466 / 388			19 / 17					19 / 17																
6	Frank C. + Winnifred J. Tibbetts								no	no	L	30 / 25			30 / 25					12 / 10			12 / 10																
7	" " "								no	no	L	30 / 25			30 / 25					12 / 10			12 / 10																
8	Charles H. + Lillie J. Brown								no	yes	L	32	156 / 130		188 / 162							63 / 54	63 / 54																
9	" " "								no	yes	L	27			27							9	9																
10	" " "								no	yes	L	27			27							9	9																
11	" " "								no	yes	L	27			27							9	9																
12	Neil + Lillian Cherry								no	yes	L	36	156 / 135		192 / 171							64 / 57	64 / 57																
13	" " "								no	no	L	36 / 30			36 / 30					14 / 12			14 / 12																
14	Eddie E. + Melvine C. Woodworth								no	yes	L	24	102 / 85		126 / 111							63 / 37	63 / 37																
15	" " "								no	yes	L	30	660 / 550		690 / 576							332 / 242	332 / 242																
16	" " "								no	yes	L	30			30							10	10																
17	" " "								no	yes	L	30			30							10	10																
18	Bernhardt J. + Ivy J. Hansen								no	yes	L	30			30							10	10																
19	" " "								no	yes	L	30	294 / 245		324 / 276							108 / 92	108 / 92																
20																																								
												541 / 548	1658 / 1984		2199 / 2552			103 / 124	32 / 38			569 / 653	704 / 815																

	Sold for Taxes	Valuations by School Districts as Equalized by Department of Taxation: District No. 114 Rate 64 Mills	District No. 114 Rate 64 Mills	District No. 114 Rate 64 Mills	District No. 114 Rate 64 Mills	District No. Rate Mills	District No. Rate Mills	Tax Including State Homestead 40 Mills	State Tax on Non-Homestead 40 Mills	Special Taxes	Special Taxes	Total Taxes	Paid	When Paid	Number of Receipt	March Settlement 1961	June Settlement 1961	Penalty	November Settlement 1961	Penalty	Collections to First Monday in January 1962	Penalty	Delinquent on First Monday in January 1962	Total Delinquent Tax and Penalty	Remarks
		Dollars	Dollars	Dollars	Dollars	Dollars	Dollars	$ cts.	$ cts.	$ cts.	$ cts.	$ cts.		Month Day Year		$ cts.	$ cts.	$ cts.	$ cts.	$ cts.	$ cts.	$ cts.	$ cts.	$ cts.	
1			9					216	06			222	PAID IN FULL	MAY 19 1961			222								
2			72					1734	50			1784	PAID IN FULL	MAY 19 1961	12023		1784								
3			0					216	06			222	PAID IN FULL	MAY 19 1961			222								
4		6 7						186				186											186	205	2837
5		4 117						3120				3120											31 10	3421	"
6		12						318	08			326	PAID IN FULL	APR 4 1961	5675		326								9460
7		12						318	08			326	PAID IN FULL	APR 4 1961			326								"
8			63					1518	44			1562	PAID IN FULL	MAY 9 1961											9479
9			9					216	06			222	PAID IN FULL	MAY 9 1961	987		2228								"
10			9					216	06			222	PAID IN FULL	MAY 9 1961											"
11			9					216	06			222	PAID IN FULL	MAY 9 1961											"
12	SOLD FOR TAXES		84					1542	44			1586											15 86		
13	SOLD FOR TAXES	14						372	10			382											3 86		
14			43					1036	30			1066	2nd HALF PAID 1st HALF PAID 2nd HALF PAID	OCT 4 1961 APR 10 1961 OCT 4 1961			5 33								
15			228					5490	160			5650	1st HALF PAID 2nd HALF PAID	APR 10 1961 OCT 4 1961	16042 7508		28 25		76 04						
16			10					240	06			246	1st HALF PAID 2nd HALF PAID	APR 10 1961 OCT 4 1961			1 23								
17			10					240	06			246	1st HALF PAID 2nd HALF PAID	APR 10 1961 OCT 4 1961			1 23								
18			10					240	06			246	PAID IN FULL	APR 21 1961	8508		2 46								9461
19			108					2600	76			2676	PAID IN FULL	APR 21 1961			26 76								"
20																									
		4 124 38 162	653	124 691 815				15720 4304 20024	478			20502					41 63		36 24						

Assessment Roll and Tax List of Real Property in the Town of Ponto Lake

Cass Co. Minnesota

* Indicate Type of Property: R-Residential, C-Commercial, I-Industrial, U-Utility, F-Farm, L-Lakeshore, T-Timber, M-Mineral

IN WHOSE NAME ASSESSED	Description of Property: Subdivision	Sec. or Lot	Town of Block	Rng.	Number of Acres of Land	No. School District	Indicate Homestead Yes or No	Acres Non-Hom. Yes or No	Indicate Type of Prop.	True and Full Valuations: Land Exclusive of Structures and Improvements	Buildings and Other Structures	Machinery Permanently Attached to Real Estate	Total True and Full Value	Assessed Valuations: Rural: Homestead Up to $4,000 20%	Rural: Over $4,000 and Non-Homestead 33⅓%	All Other: Timber Land Class 3c 20%	All Other: Homestead Up to $4,000 25%	All Other: Over $4,000 and Non-Homestead 33⅓%	Machinery Permanently Attached to Real Estate 33⅓%	Seasonal and Recreational Cabins 33⅓%	Total Assessed Value	Total Assessed Value as Equalized by the Board of Review	Final Equalized Value
					Acres 1000					Dollars	Dollars	Dollars	Dollars	Dollars	Dollars	Dollars	Dollars	Dollars	Dollars	Dollars	Dollars	Dollars	Dollars
Martin + Marion D. Wabarik	Part of East Shore	20				114	no	yes	L	30			30							10	10		
" " "	2	21					no	yes	L	30			30							10	10		
" " "	3	22					no	yes	L	30			30							10	10		
" " "	4	23					no	yes	L	30	450 375		480 405							160 135	160 135		
" " "	5	24					no	yes	L	30			30							10	10		
" " "	6	25					no	yes	L	30			30							10	10		
John + Bessie Jones	7	26					no	yes	L	45			45							15	15		
" " "	8	27					no	yes	L	37	870 725		907 762							302 254	302 254		
" " "	9	28					no	yes	L	30			30							10	10		
Fred H. + Marian I. Bartholomew	10	29					no	yes	L	30			30							10	10		
" " "	11	30					no	yes	L	30			30							10	10		
" " "	12	31					no	yes	L	37	726 605		763 642							254 214	254 214		
" " "	13	32					no	yes	L	27			27							9	9		
" " "	14	33					no	yes	L	27			27							9	9		
Fred W. Lang	15	34					no	yes	L	32	210 175		242 207							81 67	81 67		
" "	16	35					no	yes	L	30			30							10	10		
Leon D. Smith	17	36					no	yes	L	37	492 410		529 447							176 149	176 149		
" "	18	37					no	yes	L	30			30							10	10		
Ward + Eleanor A. Boyd	19	38					no	no	L	36	276 230		312 260			125	104				125 104		
" " "	20	39					no	no	L	30			30			15					15		
										25			25			10					10		
										634	2520		3147			114	104			354	1068		
										63%	302		366			13%				110%	124		

Sold for Taxes	Valuations by School Districts as Equalized by Department of Taxation: District No. 114 Rate 26 Mills	District No. 114 Rate 26 Mills	District No. 114 Rate 26 Mills	District No. 114 Rate 26 Mills	District No. Rate Mills	District No. Rate Mills	Tax Including State Homestead	State Tax on Non-Homestead 4.0 Mills	Special Taxes	Special Taxes	Total Taxes	Paid	When Paid Month Day Year	Number of Receipt	March Settlement 1961	June Settlement[2] 1961	Penalty	November Settlement 1961	Penalty	Collections to First Monday in January 1962	Penalty	Delinquent on First Monday in January 1962	Total Delinquent Tax and Penalty	Remarks
	Dollars	Dollars	Dollars	Dollars	Dollars	Dollars	$ cts.	$ cts.	$ cts.	$ cts.	$ cts.				$ cts.	$ cts.	$ cts.	$ cts.	$ cts.	$ cts.	$ cts.	$ cts.	$ cts.	
1			10				240	06			246	1	2nd HALF PAID AUG 14 1961 / 1st HALF PAID MAY 19 1961											94.64
2			20				240	06			248	2	2nd HALF PAID AUG 14 1961 / 1st HALF PAID MAY 19 1961											"
3			10				240	06			248	3	2nd HALF PAID AUG 14 1961 / 1st HALF PAID MAY 19 1961											"
4			160				3852	112			3964	4	2nd HALF PAID AUG 14 1961 / 1st HALF PAID MAY 19 1961	14210 12027		25 99		25 99						"
5			10				240	06			246	5	2nd HALF PAID AUG 14 1961 / 1st HALF PAID MAY 19 1961											"
6			10				240	06			246	6	2nd HALF PAID AUG 14 1961 / 1st HALF PAID MAY 19 1961											"
7			15				362	10			372	7	PAID IN FULL MAY 4 1961			3 72								94.63
8			302				7272	212			7484	8	PAID IN FULL MAY 4 1961	8855		74 84								"
9			10				240	06			246	9	PAID IN FULL MAY 4 1961			2 46								"
10			10				240	06			246	10	PAID IN FULL [illegible] 1961											24.63
11			10				240	06			246	11	PAID IN FULL [illegible] 1961											"
12			254				6116	178			6294	12	PAID IN FULL [illegible] 1961											"
13			9				216	06			222	13	PAID IN FULL [illegible] 1961	7579		72 93								"
14			9				216	06			222	14	PAID IN FULL [illegible] 1961											"
15			80				1950	56			2006	15	PAID IN FULL [illegible] 1961			20 06								94.66
16			10				240	06			246	16	PAID IN FULL [illegible] 1961	7520		2 46								"
17			176				4238	124			4362	17	PAID IN FULL MAY 17 1961			43 62								94.62
18			10				240	06			246	18	PAID IN FULL MAY 17 1961	9461		2 46								"
19	125						3322	88			3410	19	PAID IN FULL JAN 18 1961	76	34 10									2859
20	12						318	08			326	20	PAID IN FULL JAN 18 1961		3 26									"
	137	1106	1243				26622 / 3648 / 30262	864			31126				30 36	24 91		25 99						

Assessment Roll and Tax List of Real Property in the Town of Ponto Lake

Form H. DUNCUM DAVIS CO., MINNEAPOLIS

* Indicate Type of Property: R-Residential, C-Commercial, I-Industrial, U-Utility, F-Farm, L-Lakeshore, T-Timber, M-Mineral

IN WHOSE NAME ASSESSED	Description of Property: Subdivision	Sec. or Lot	Twsp. or Block	Rng.	Number of Acres of Land (Acres | 100ths)	No. School District	Indicate Homestead Yes or No	Age or Sex Here Yes or No	* Indicate Type of Property	True and Full Valuations: Land Exclusive of Structures and Improvements	Buildings and Other Structures (+20 00)	McChiney Permanently Attached to Real Estate	Total True and Full Value	Assessed Valuations: Rural: Homestead Up to $4,000 20%	Rural: Over $4,000 and Non-Homestead 33⅓%	All Other: Homestead Up to $4,000 25%	All Other: Over $4,000 and Non-Homestead (+10% +20 00)	All Other: Timber Land Classified 20%	All Other: McChiney Permanently Attached to Real Estate 33⅓%	All Other: Seasonal and Recreational Cabins 33⅓%	Total Assessed Value	Total Assessed Value as Equalized by the Board of Review	Final Equalized Value
	Plat of East Shore									Dollars	Dollars	Dollars	Dollars	Dollars	Dollars	Dollars	Dollars	Dollars	Dollars	Dollars	Dollars	Dollars	Dollars
Arthur M. & Wilma A. Baettger	1		40 lies to the lt. of Sugg			114	no	yes	L	101	462 385		563 486							188 162	188 162		
Ward J. & ~~Ellen E.~~ Floyd	2 A Part of Lot 40 - 21.4' on						no	no	L	10			10				4				4		
	3 S.W. Cor. thence N. to S.E. Cor.																						
	4 thence to Place of Beg.																						
	5																						
Ruth Ryon Farwell	6		44				no	yes	L	101	318 265		419 366							139 122	139 122		
E. L. & Evangeline A. Maynard	7		42				no	yes	L	47	318 265		365 312							122 104	122 104		
" " "	8		43				no	yes	L	47	264 220		311 267							104 89	104 89		
Irish H. & Marion A. Bartholomew	9	Outlots	2				no	no	L	25 20			25 20				12 8				12 8		
	10																						
	11																						
	12																						
	13																						
	14																						
	15																						
	16																						
	17																						
	18																						
	19																						
	20																						
										334 331	1135 1362		1469 1693				12 14			477 553	489 567		

Sold for Taxes	Valuations by School Districts as Equalized by Department of Taxation: District No. 114 Rate Half $ 1 / 2 Mills	District No. 11 Rate Half $ 1 / 2 Mills	District No. 14 Rate Half $ 1 / 2 Mills	District No. 24 Rate Half $ 1 / 2 Mills	District No. ___ Rate ___ Mills	Tax including State Homestead	State Tax on Non-Homestead 7.8 Mills	Special Taxes	Special Taxes	Total Taxes	Paid	When Paid (Month, Day, Year)	Number of Receipt	March Settlement 1961	June Settlement 1961	Penalty	November Settlement 1961	Penalty	Collections to First Monday in January 1962	Penalty	Delinquent on First Monday in January 1962	Total Delinquent Tax and Penalty	Remarks
	Dollars	Dollars	Dollars	Dollars	Dollars	Dollars	$ cts.	$ cts.	$ cts.	$ cts.		Month Day Year		$ cts.	$ cts.	$ cts.	$ cts.	$ cts.	$ cts.	$ cts.	$ cts.	$ cts.	
1			186			4528	1 02			4660	1 PAID IN FULL	APR 18 1961	7448		46 60								8730
2	4					106	02			108	2 PAID IN FULL	JAN 18 1961	76	1 68									8859
3											3												
4											4												
5											5												
6			139			3348	48			3446	6 Part Paid	JUN 19 1961	13665				17 58	52			16 88	8 18 59	9467
											2nd HALF PAID	OCT 9 1961											
7			122			2938	86			3024	7 1st HALF PAID	APR 18 1961	16063		15 12		15 12						9717
											2nd HALF PAID	OCT 9 1961	19800										
8			104			2504	72			2576	8 1st HALF PAID	APR 18 1961			12 88		12 88						
											2nd HALF PAID												
9	10					266	06			272	9 PAID IN FULL	APR 18 1961	7579		2 72								2463
10											10												
11											11												
12											12												
13											13												
14											14												
15											15												
16											16												
17											17												
18											18												
19											19												
20											20												
	14		558 567			13318 3720 13690	346			14086				108	77 32		45 68				16 88		

Assessment Roll and Tax List of Real Property in the Town of Ponto Lake

Form 247 — MILLER-DAVIS CO., MINNEAPOLIS

* Indicate Type of Property: R-Residential, C-Commercial, I-Industrial, U-Utility, F-Farm, L-Lakeshore, T-Timber, M-Mineral

In Whose Name Assessed	Description of Property: Subdivision	Sec. or Lot	Twp. or Block	Rge	Number of Acres of Land	No.	School District	Indicate Homestead Yes or No	Agri. or Rec. Res. Yes or No	Indicate Type of Prop.	True and Full Valuations: Land Exclusive of Structures and Improvements	Buildings and Other Structures	Machinery Permanently Attached to Real Estate	Total True and Full Value
	Ada Pine Beach				Acres 100ths						Dollars	Dollars	Dollars	Dollars
	Part of Lot 3 Sec. 20-137-29											42070		
W. J. + Mary Jean Henselin		1				# 114		No	No	L	53 44 / 45	415	135 10 23 / 580 696	91 / 1 59 760
" " "		2						No	No	L	54 45 / 47	420 / 325	324	270 / 272
Frank H. + Frieda E. Bell		3			3 Acres N 70'			No	No	L	36 / 30			36 / 30
Nick + Viola Barmatz		4			So 70' of 3			No	Yes	L	27	540 / 450		567 / 477
Frank H. + Frieda E. Bell		5			4			No	Yes	L	44	132 / 110		176 / 156
Albert R. + Helen G. Anderson		6			5			No	Yes	L	46	132 / 110		178 / 156
Harry E. + Frieda C. Cullen		7			6			No	Yes	L	47	120 / 100		167 / 147
" " "		8			7			No	Yes	L	45	252 / 210		297 / 255
William + Martha M. Bryden		9			8			No	Yes	L	47	48 / 340		95 / 387
Arnold H. + Marguerite K. Berg		10			9			No	No	L	54 / 45			54 / 45
Glen J. + Irene I. Hincal		11			10			No	No	C	54 / 45	102 / 85		156 / 130
" " "		12			11			No	No	L	54 / 45	108 / 90		162 / 135
" " "		13			12			No	No	L	54 / 45	102 / 85		156 / 130
" " "		14			13			No	No	C	54 / 45	168 / 140		222 / 185
" " "		15			14			Yes	No	L	53 / 44	528 / 440		581 / 484
" " "		16			15			No	No	C	54 / 45	132 / 110		186 / 155
" " "		17			16			No	No	L	54 / 45	120 / 100		174 / 145
" " "		18			17			Yes	No	L	53 / 44			53 / 44
Wm. Nor + Mary Arneson		19			18			Yes	No	R	53 / 44			53 / 44
		20												
											827	3310		4137
											291	3972		4134
											938			4910

No.	Assessed Valuations: Rural: Homestead Up to $1,000 20%	Rural: Over $1,000 and Non-Homestead 33⅓%	All Other: Timber Land Class 5e 20%	All Other: Homestead Up to $4,000	All Other: Over $4,000 and Non-Homestead	Machinery Permanently Attached to Real Estate 33⅓%	Seasonal and Recreational Cabins 33⅓%	Total Assessed Value	Total Assessed Value as Equalized by the Board of Review	Final Equalized Value
	Dollars	Dollars	Dollars	Dollars	Dollars	Dollars	Dollars	Dollars	Dollars	Dollars
# 114				187 / 126	65 / 304			252 / 430		
					130 / 108			130 / 108		
					14 / 12			14 / 12		
							189 / 159	189 / 159		
							52 / 52	52 / 52		
							52 / 52	52 / 52		
							56 / 49	56 / 49		
							99 / 85	99 / 85		
							152 / 129	152 / 129		
				21 / 18				21 / 18		
					62 / 52			62 / 52		
					62 / 52			62 / 52		
					54 / 54			54 / 54		
					62 / 52			62 / 52		
					69 / 74			69 / 74		
				145 / 121				145 / 121		
					75 / 62			75 / 62		
					69 / 58			69 / 58		
				13 / 11				13 / 11		
				13 / 11				13 / 11		
				211 / 179	686 / 584		526 / 214	1423 / 1349		
				337	652			1624		

Sold for Taxes	Valuations by School Districts as Equalized by Department of Taxation: District No. 114 Rate 61 Mills	District No. 114 Rate 24 Mills	District No. 114 Rate 24 Mills	District No. Rate Mills	District No. Rate Mills	Tax Including State Homestead	State Tax on Non-Homestead	Special Taxes	Special Taxes	Total Taxes	Paid	When Paid	Number of Receipt	March Settlement 1961	June Settlement 1961	Penalty	November Settlement 1961	Penalty	Collections to First Monday in January 1962	Penalty	Delinquent on First Monday in January 1962	Total Delinquent Tax and Penalty	Remarks
	Dollars	Dollars	Dollars	Dollars	Dollars	Mills	Mills	$ cts.	$ cts.	$ cts.		Month Day Year		$ cts.	$ cts.	$ cts.	$ cts.	$ cts.	$ cts.	$ cts.	$ cts.	$ cts.	
1	# 187 / 65					6698	46			6744	PAID IN FULL	MAY 1 1961			67 44								9723
2	130					3456	92			3548	PAID IN FULL	MAY 9 1961	8220		35 48								"
3	14					372	10			382	PAID IN FULL	MAY 22 1961	10344		3 82								9476
4			189			4552	132			4684	PAID IN FULL	APR 18 1961	7446		46 84								9410
5			59			1420	42			1462	PAID IN FULL	MAY 22 1961	10344		14 62								9276
6			59			1420	42			1462	PAID IN FULL	MAY 17 1961	9963		14 62								9408
7		56				1348	42			1388	PAID IN FULL	MAY 24 1961	11004		13 88								8850
8		99				2384	72			2454	PAID IN FULL	MAY 24 1961			24 54								"
9		152				3660	106			3766	PAID IN FULL	APR 19 1961	7407		37 66								9407
10	21					558	14			572	PAID IN FULL	APR 25 1961	8616		5 72								9409
11	62					1648	44			1692	1st HALF PAID / 2nd HALF PAID	MAY 17 1961 / JUL 5 1961											9723
12	65					1728	46			1774	1st HALF PAID / 2nd HALF PAID	MAY 17 1961 / JUL 5 1961											"
13	62					1648	44			1692	1st HALF PAID / 2nd HALF PAID	MAY 17 1961 / JUL 5 1961											"
14	89					2366	62			2428	1st HALF PAID / 2nd HALF PAID	MAY 17 1961 / JUL 5 1961	15879 / 9457		80 36		80 30						"
15	# 145					3854				3854													"
16	95					1944	52			2046	1st HALF PAID / 2nd HALF PAID	JUL 3 1961 / JUL 5 1961											"
17	69					1834	48			1882	1st HALF PAID / 2nd HALF PAID	JUL 5 1961 / JUL 5 1961											"
18	# 13					346				346	1st HALF PAID / 2nd HALF PAID	JUL 5 1961 / JUL 5 1961											"
19	# 13					346				346	1st HALF PAID / 2nd HALF PAID	MAY 17 1961 / JUL 5 1961											"
20																							
	# 358			35		14784																	
	552	6.4	2266			2684	890			42532					34492								
	2010		1624			4634																	

Assessment Roll and Tax List of Real Property in the Town of Ponto Lake, Cass County, Minnesota, for Taxes for the Year 1960.

Form 1961 MILLER-DAVIS CO. MINNEAPOLIS

* Indicate Type of Property: R-Residential, C-Commercial, I-Industrial, U-Utility, F-Farm, L-Lakeshore, T-Timber, M-Mineral

	IN WHOSE NAME ASSESSED	DESCRIPTION OF PROPERTY: SUBDIVISION (Ada Pine Beach)	Sec. or Lot	Twp. or Block	Rng.	Number of Acres of Land (Acres 100ths)	No. School District	Indicate Homestead Yes or No	Agricultural Forest or No	Indicate Type of Property	TRUE AND FULL VALUATION: LAND (Exclusive of Structures and Improvements)	BUILDINGS and Other Structures	MACHINERY Permanently Attached to Real Estate	TOTAL True and Full Value	ASSESSED VALUATIONS: RURAL: Homestead Up to $4,000 20%	RURAL: Over $4,000 and Non-Homestead 33⅓%	ALL OTHER: Timber Land Class 3a 20%	ALL OTHER: Homestead Up to $4,000 20%	ALL OTHER: Over $4,000 and Non-Homestead 40%	ALL OTHER: MACHINERY Permanently Attached to Real Estate 33⅓%	Seasonal and Recreational Cabins 33⅓%	TOTAL ASSESSED VALUE	Total Assessed Value as Equalized by the Board of Review	FINAL EQUALIZED VALUE
											Dollars	Dollars	Dollars	Dollars	Dollars	Dollars	Dollars	Dollars	Dollars	Dollars	Dollars	Dollars	Dollars	Dollars
1	Charles J. Tenhoff		9				#114	no	yes	L	45	162 / 135		207 / 180							69 / 60	69 / 60		
2	" "		20					no	yes	L	45	162 / 135		207 / 180							69 / 60	69 / 60		
3	" "		21					no	yes	L	51	540 / 750		591 / 801							197 / 167	197 / 167		
4	Hallie L. Johnson		22					no	yes	L	45			45							15	15		
5	" "		23					no	yes	L	45	162 / 135		207 / 180							69 / 60	69 / 60		
6	Ernest F. + Inez Kearney-Wilkins		24					no	yes	L	45			45							15	15		
7	" " " "		25					no	yes	L	46	240 / 200		286 / 246							95 / 82	95 / 82		
8	Arthur F. + Bernadette V. Albers		26					yes	no	R	46	299 / 242		345 / 288				86				86		
9	" " "		27					yes	no	R	53	82 / 69		135 / 112				72				72		
10	" " "		28					yes	no	R	48			48				38				38		
11											40			40				12 / 10				12 / 10		
12																								
13																								
14																								
15																								
16																								
17																								
18																								
19																								
20																								
											452 / 478	1365 / 1638		1817 / 2116				110 / 132			459 / 529	569 / 661		

	SOLD FOR TAXES	VALUATIONS BY SCHOOL DISTRICTS AS EQUALIZED BY DEPARTMENT OF TAXATION: District No. 114 Rate 69 Mills	District No. 114 Rate 69 Mills	District No. 114 Rate 69 Mills	District No. Rate Mills	District No. Rate Mills	Tax Including State Homestead	State Tax on Non-Homestead 7.0 Mills	SPECIAL TAXES	SPECIAL TAXES	TOTAL TAXES		PAID	WHEN PAID (Month Day Year)	Number of Receipt	March Settlement 1961	June Settlement 1961	Penalty	November Settlement 1961	Penalty	Collections to First Monday in January 1962	Penalty	Delinquent on First Monday in January 1962	Penalty	Total Delinquent Tax and Penalty	REMARKS
		Dollars	Dollars	Dollars	Dollars	Dollars	Dollars	Mills	$ cts.	$ cts.	$ cts.					$ cts.	$ cts.	$ cts.	$ cts.	$ cts.	$ cts.	$ cts.	$ cts.	$ cts.		
1			69		1662		48				1710	L	PAID IN FULL	MAY 4 1961			17 10									9474
2			69		1662		48				1710	R	PAID IN FULL	MAY 4 1961	8353		17 10									"
3			197		4744		138				4882	3	PAID IN FULL	MAY 4 1961			48 82									"
4			15		362		10				372	4	PAID IN FULL	AUG 8 1961 (penalty AUG 8 1961)												
5			69		1662		48				1710	5	PAID IN FULL	JUL 28 1961 (penalty AUG 8 1961)	14202 / 15227				20 82		42					Remit to Assn. +2 9948
6			15		362		10				372	6	PAID IN FULL	DEC 31 1961												
7			95		2288		66				2354	7	1st HALF PAID	MAY 31 1961	14470		11 86		1186							9739
8		H 86			2286						2286	8	2nd HALF PAID	OCT 31 1961	14516		11 77		1177							"
9		H 34			404						404	9	1st HALF PAID	MAY 31 1961												
10		H 12			318						318	10	2nd HALF PAID	OCT 31 1961												2475
11												11	PAID IN FULL	MAY 29 1961	13287		35 08									"
12												12	PAID IN FULL	MAY 29 1961												"
13												13	PAID IN FULL	MAY 29 1961												
14												14														
15												15														
16												16														
17												17														
18												18														
19												19														
20												20														
		H 132	527 / 529	132 / 661	12742 / 16250		368				16618						131 73		2445							

Assessment Roll and Tax List of Real Property in the Town of Ponto Lake

Form 80 — MILES-DAVIS CO., MINNEAPOLIS

* Indicate Type of Property: R-Residential, C-Commercial, I-Industrial, U-Utility, F-Farm, L-Lakeshore, T-Timber, M-Mineral

	In Whose Name Assessed	Description of Property: Subdivision	Sec. or Lot	Twp. or Block	Rge.	Number of Acres of Land: Acres	100ths	No.	School District	Indicate Residential Yes or No	Agri. or Seas. Res. Yes or No	Indicate Type of Property	True and Full Valuations: Land Exclusive of Structures and Improvements	Buildings and Other Structures	Machinery Permanently Attached to Real Estate	Total True and Full Value	Assessed Valuations: Rural: Homestead Up to $3,000 20%	Rural: Over $3,000 and Non-Homestead 33⅓%	All Other: Timber Land Class 1a 20%	All Other: Homestead Up to $4,000 25%	All Other: Over $4,000 and Non-Homestead 40%	All Other: Machinery Permanently Attached to Real Estate 33⅓%	Seasonal and Recreational Cabins 33⅓%	Total Assessed Value	Total Assessed Value Valued by the Board of Review	Final Equalized Value
													Dollars	Dollars	Dollars	Dollars	Dollars	Dollars	Dollars	Dollars	Dollars	Dollars	Dollars	Dollars	Dollars	Dollars
	Estate of Josephine Nelson																									
	~~Robert B. & Jean F. Honig~~					1		114		No	yes	L	52	526 / 440		578 / 792							193	193		
	Ethel Mae Barber					2				No	yes	L	51	792 / 660		843 / 711							281	281		
	Frank C. & Dorothy Heinrich's int. (Dyk.) & Hodge Jensen's int.					3				No	yes	L	51	450 / 375		501 / 426							167	167		
	Wallace K. & Bessie M. Graves					4				No	yes	L	50	368 / 265		368 / 315							123	123		
	Claude D. & Irene C. Wilson					5				No	yes	L	50	264 / 220		314 / 270							105 / 90	105 / 90		
	Chas. L. & Jennie B. Musselman					6				No	yes	L	52	330 / 275		382 / 327							127 / 109	127 / 109		
	Jay L. & Dagmar Fisher					7				No	yes	L	52	546 / 455		598 / 507							199 / 169	199 / 169		
	Thomas R. & Ida Hauck Houston					8				No	yes	L	52	366 / 305		418 / 357							140 / 119	140 / 119		
	Mabel K. Matthews				E½ of	9				No	yes	L	42			42							14	14		
	Thomas R. & Ida Hauck Houston				W½ of	8				No	yes	L	42			42							14	14		
	Mabel K. Matthews					10				No	yes	L	41	366 / 320		305 / 261							102 / 87	102 / 87		
	Frank E. & Emma M. Seeley					11				No	No	R	60	330 / 275		390 / 325					156 / 130			156 / 130		
	Lester O. & Grace Stokes					12				No	yes	L	51	396 / 330		447 / 381							149 / 127	149 / 127		
						13																				
						14																				
						15																				
						16																				
						17																				
						18																				
						19																				
						20																				
													636	3920		4456					130		1377	1507		
													646	4584		5230					156		1614	1770		

	Sold for Taxes	Valuations by School Districts as Equalized by Department of Taxation: District No. 114 Rate ___ Mills	District No. ___ Rate ___ Mills	District No. 114 Rate 54.1 Mills	District No. ___ Rate ___ Mills	District No. ___ Rate ___ Mills	Tax Defraying State Homestead Mills	State Tax on Non-Homestead 7.0 Mills	Special Taxes	Special Taxes	Total Taxes		Paid	When Paid Month Day Year	Number of Receipt	March Settlement 1961	June Settlement 1961	Penalty	November Settlement 1961	Penalty	Collections to First Monday in January 1962	Penalty	Delinquent on First Monday in January 1962	Total Delinquent Tax and Penalty	Remarks
		Dollars	Dollars	Dollars	Dollars	Dollars	Dollars	$ cts.	$ cts.	$ cts.	$ cts.					$ cts.	$ cts.	$ cts.	$ cts.	$ cts.	$ cts.	$ cts.	$ cts.	$ cts.	
1				193			4648	136			4784	1	PAID IN FULL	MAY 17 1961	9460		4784								9485
2				281			6766	196			6962	2	PAID IN FULL	MAY 31 1961	14477		6962								18313
3				167			4023	118			4140	3	PAID IN FULL	MAY 13 1961	9319		4140								9481
4				123			2962	86			3048	4	PAID IN FULL	FEB 13 1961	823	30 48									8268
5				105			2528	74			2602	5	PAID IN FULL	APR 20 1961	8447		2602								9471
6				127			3058	90			3148	6	PAID IN FULL	MAY 26 1961	6723		3148								9480
7				199			4792	140			4932	7	PAID IN FULL	APR 21 1961	8512		4932								9477
8				140			3372	98			3470	8	PAID IN FULL	APR 2 1961	7581		3470								9479
9				14			336	10			348	9	PAID IN FULL	MAY 4 1961	8862		348								9483
10				14			338	10			348	10	PAID IN FULL	APR 21 1961	7581		348								9479
11				102			2456	72			2528	11	PAID IN FULL	MAY 4 1961	8861		2528								9490
12		156					4146	110			4256	12	2nd HALF PAID 1st HALF PAID	OCT 27 1961 MAY 31 1961	16597 14478		21 28		21 28						9472
13				149			3588	104			3692	13	PAID IN FULL	MAY 22 1961	10896		3692								9471
14												14													
15												15													
16												16													
17												17													
18												18													
19												19													
20												20													
		156	1614	2770			38868 / 4146 / 4201 +	1244			44258					30 48	39058		21 28						

Assessment Roll and Tax List of Real Property in the Town of Ponto Lake, Cass County, Minnesota, for Taxes for the Year 1960.

Form 54 MILLER-DAVIS CO., MINNEAPOLIS

* Indicate Type of Property: R-Residential, C-Commercial, I-Industrial, U-Utility, F-Farm, L-Lakeshore, T-Timber, M-Mineral

	In Whose Name Assessed	Description of Property: Subdivision	Sec. or Lot	Town or Block	Rng.	Number of Acres of Land (Acres 10 Mile)	No. School District	Indicate Homestead Yes or No	Age or Sex Boys or Girls	Indicate Type of Property*	True and Full Valuations: Land Exclusive of Structures and Improvements	Buildings and Other Structures	Machinery Permanently Attached to Real Estate	Total True and Full Value	Assessed Valuations: Rural: Homestead Up to $1,000 20%	Over $1,000 and Non-Homestead 33⅓%	All Other: Timber Land Class 3c 20%	Homestead Up to $4,000 25%	Over $1,000 and Non-Homestead 40%	Machinery Permanently Attached to Real Estate 33⅓%	Seasonal and Recreational Cabins 33⅓%	Total Assessed Value	Total Assessed Value as Equalized by the Board of Review	Final Equalized Value
		Snodgrass 1st Add'n to East Shore				Acres					Dollars	Dollars	Dollars	Dollars	Dollars	Dollars	Dollars	Dollars	Dollars	Dollars	Dollars	Dollars	Dollars	Dollars
1	Chas + Vivian Kobe		1				114	moyes	L		61	528 440		589 501							196 167	196 167		
2	Glenn + Rosetta E Snodgrass		2	Road																				
3	Ben + Lyla Snaley		3					moyes	L		77	372 310		449 387							150 129	150 129		
4	Robert + Dorothy Osborne		4					moyes	L		107	462 385		569 492							190 164	190 164		
5																								
6																								
7																								
8																								
9																								
10																								
11																								
12																								
13																								
14																								
15																								
16																								
17																								
18																								
19																								
20																								
											245	1135 1362		1380 1607							460 534	460 534		

	Sold for Taxes	Valuations by School Districts as Equalized by Department of Taxation: District No. / Rate / Mills	District No. / Rate / Mills	District No. / Rate / Mills	District No. / Rate / Mills	Tax Including State Homestead Mills	State Tax on Non-Homestead Mills	Special Taxes	Special Taxes	Total Taxes	Paid	When Paid (Month, Day, Year)	Number of Receipt	March Settlement 1961	June Settlement 1961	Penalty	November Settlement 1961	Penalty	Collections to First Monday in January 1962	Penalty	Delinquent on First Monday in January 1962	Total Delinquent Tax and Penalty	Remarks
		Dollars	Dollars	Dollars	Dollars	$ cts.	$ cts.	$ cts.	$ cts.	$ cts.				$ cts.	$ cts.	$ cts.	$ cts.	$ cts.	$ cts.	$ cts.	$ cts.	$ cts.	
1			196			47.20	1.38			48.58	1	PAID IN FULL APR 26 1961	8651		48.58								9738
2											2												
3			150			36.12	1.06			37.18	3	PAID IN FULL APR 18 1961	7449		37.18								9473
4			190			45.76	1.34			47.10	4	PAID IN FULL MAY 11 1961	6218		47.10								9636
5											5												
6											6												
7											7												
8											8												
9											9												
10											10												
11											11												
12											12												
13											13												
14											14												
15											15												
16											16												
17											17												
18											18												
19											19												
20											20												
			536			124.08	3.78			32.86					132.86								

Snodgrass 1st Add'n to North Shore | Snodgrass 2nd Add'n | Lanier's Lake Ada Park | Sandy Wood Shores | Bailey's Haven | Sodum's South Shore Acres | Kitzman Cemetery Map Blocks | Ponto Point | Neymans Beach | Plat of East Shore | Line Map

Assessment Roll and Tax List of Real Property in the Town of Ponto Lake

Form Hammerstrom Co. Minneapolis

* Indicate Type of Property: R-Residential, C-Commercial, I-Industrial, U-Utility, F-Farm, L-Lakeshore, T-Timber, M-Mineral

	In Whose Name Assessed	Description of Property: Subdivision	Sec. or Lot	Town or Block	Rng.	Number of Acres of Land (Acres 100ths)	No. School District	Indl. or Resl. Homestead Yes or No	Agri. or Seas. Homestead Yes or No	* Indl. Type Prop. Prop. Type	True and Full Valuations: Lands Exclusive of Structures and Improvements	Buildings and Other Structures	Machinery Permanently Attached to Real Estate	Total True and Full Value	Assessed Valuations: Rural: Homestead Up to $4,000 20%	Rural: Over $4,000 and Non-Homestead 33⅓%	All Other: Timber Land Class 3c 20%	All Other: Homestead Up to $4,000 20%	All Other: Over $4,000 and Non-Homestead 33⅓%	All Other: Machinery Permanently Attached to Real Estate 33⅓%	Personal and Personal Occupation Credits 33⅓%	Total Assessed Value	Total Assessed Value as Equalized by the Board of Review	Final Equalized Value
											Dollars	Dollars	Dollars	Dollars	Dollars	Dollars	Dollars	Dollars	Dollars	Dollars	Dollars	Dollars	Dollars	Dollars
		Snodgrass's 2nd Add'n to East Shore					#																	
		Part of Lots 243 Sec 10-13 R29																						
1	Olga M Severson		1				114	yes	no	L	47 56			67 56				17 14				17 14		
2	"		2					no	yes	L	52	1518 1265		1570 1317							523 439	523 439		
3	Floyd H + Zoe E Rankin	NW 80' of	2					no	no	L	36 30			36 30					14 12			14 12		
4	" " "		3					no	no	B	42 35			42 35					17 14			17 14		
5	Harry D. Burke		4					no	yes	L	105	630 525		735 630							245 210	245 210		
6	C. Clifford + Marie L Johnson		5					no	yes	B	46	222 185		268 231							89 77	89 77		
7	Ernest O + Lillian O. Wald		6					no	yes	L	62	120 100		182 162							61 54	61 54		
8	Ralph M + Evelyn R March		7					no	yes	L	90	198 165		288 255							96 85	96 85		
9	Glenn J + Rosetta E Snodgrass		8					yes	no	L	50 44			53 44				13 11				13 11		
10	Glenn J + Rosetta E Snodgrass		8					yes	no	L	53 44			53 44				13 11				13 11		
11	Stanley E + Robert R. Sargett		20					no	yes	L	45	162 135		207 180							69 60	69 60		
12	" " "		21					no	yes	L	45			45							15	15		
13	Glenn J + Rosetta E Snodgrass	Resurvey Lot 6 (6.44 Acres)						yes	no	B	48 40			48 40				12 10				12 10		
14																								
15																								
16																								
17																								
18																								
19																								
20																								
											694 744	2375 2850		3069 3594				46 55	26 31		940 1098	1012 1184		

	Sold for Taxes	Valuations by School Districts as Equalized by Department of Taxation: District No. 114 Rate 24.0 Mills	District No. 114 Rate 24.0 Mills	District No. 114 Rate 24.0 Mills	District No. 114 Rate 24.0 Mills	District No. Rate Mills	District No. Rate Mills	Tax Including State Homestead Mills	State Tax on Non-Homestead 7.0 Mills	Special Taxes	Special Taxes	Total Taxes	Paid	When Paid (Month, Day, Year)	Number of Receipt	March Settlement 1961	June Settlement 1961	Penalty	November Settlement 1961	Penalty	(Collections to First Monday in January 1962)	Penalty	Delinquent on First Monday in January 1962	Total Delinquent Tax and Penalty	Remarks
		Dollars	Dollars	Dollars	Dollars	Dollars	Dollars	$ cts.	$ cts.	$ cts.	$ cts.	$ cts.				$ cts.	$ cts.	$ cts.	$ cts.	$ cts.	$ cts.	$ cts.	$ cts.	$ cts.	
1		17						452				452	PAID IN FULL	MAY 11 1961	9923		452								9492
2				523				12594	366			12960	PAID IN FULL	MAY 11 1961			12960								"
3	SOLD FOR TAXES	14						372	10			382	PAID IN FULL	OCT 31 1961	17575				846	30					70263
4	SOLD FOR TAXES	17						452	12			464	PAID IN FULL	OCT 31 1961											"
5				245				5900	172			6072	2nd HALF PAID	OCT 18 1961	7168										9491
6				84				2144	62			2206	PAID IN FULL	FEB 20 1961	4279	2206									9492
7				61				1468	42			1510	PAID IN FULL	MAY 17 1961	6363		1510								9747
8				96				2312	68			2380	PAID IN FULL	FEB 10 1961	691	23 80									9490
9		13						346				346	PAID IN FULL	MAY 8 1961	8985		346								9726
10		13						346				346	PAID IN FULL	MAY 8 1961	7948		346								9727
11				69				1662	48			1710	PAID IN FULL	APR 18 1961	4798		1710								9748
12				15				362	20			372	PAID IN FULL	APR 18 1961			372								"
13	SOLD FOR TAXES	12						318				318	PAID IN FULL	JUN 26 1961	6819				318						Certificate filed on May 27 1964 Compliance Number 6032
14																									
15																									
16																									
17																									
18																									
19																									
20																									
		55 3		1098	55 2 1129			26442 2206	790			29518				4586	30792		4 00						
		86			1184			28728																	

Assessment Roll and Tax List of Real Property in the Town of Ponto Lake

Form 5G — Mills Graves Co., Minneapolis

* Indicate Type of Property: R-Residential, C-Commercial, I-Industrial, U-Utility, F-Farm, L-Lakeshore, T-Timber, M-Mineral

	In Whose Name Assessed	Description of Property: Subdivision	Sec or Lot	Town or Block	Rng.	Number of Acres of Land (Acres / 100ths)	No.	School District	Indicate Homestead Yes or No	Agri. or Seasonal Recr. Yes or No	Indicate Type of Property	True and Full Valuations: Land Exclusive of Structures and Improvements	Buildings and Other Structures	Machinery Permanently Attached to Real Estate	Total True and Full Value	Assessed Valuations: Rural: Homestead Up to $4,000 20%	Rural: Over $4,000 and Non-Homestead 33⅓%	All Other: Homestead Class 3a 20%	All Other: Homestead Up to $4,000 25%	All Other: Over $4,000 and Non-Homestead 40%	Machinery Permanently Attached to Real Estate 33⅓%	Seasonal and Recreational Cabins 33⅓%	Total Assessed Value	Total Assessed Value as Equalized by the Board of Review	Final Equalized Value
						Acres						Dollars	Dollars	Dollars	Dollars	Dollars	Dollars	Dollars	Dollars	Dollars	Dollars	Dollars	Dollars	Dollars	Dollars
1	Walter C. + Pauline A. Reichow	Lochar's Lake Ada Park Lot 1	1				114		no	yes	L	85	661 551		746 636							249 212	249 212		
2	" " "		2						no	yes	L	72			72							24	24		
3	Clarence R. Reeker		3						no	no	L	78 65			78 65					31 26			31 26		
4	William + Martha M. Beyken		4						no	no	R	90 75			90 75					36 30			36 30		
5	Warren J. + Marguerite M. Wood		5						no	yes	L	67	330 275		397 342							132 114	132 114		
6	Edwin + Eudora Olson		6						no	yes	L	66	180 150		246 216							82 72	82 72		
7	Emma Greving		7						no	yes	L	90	234 195		324 285							108 95	108 95		
8	Clarence R. Reeker	Reserve Lot 6							no	yes	L	150	198 165		348 315							116 105	116 105		
9																									
10																									
11																									
12																									
13																									
14																									
15																									
16																									
17																									
18																									
19																									
20																									
												670 698	1336 1603		2006 2301					56 67		622 711	678 778		

Valuations by School Districts as Equalized by Department of Taxation: District No. 114, Rate 81 Mills; District No. 2, Rate 81 Mills; District No. 3, Rate 81 Mills; District No. 4, Rate 81 Mills; District No. 5, Rate 81 Mills; District No. 6, Rate 81 Mills

	Sold for Taxes	Tax Including State Homestead (Mills)	State Tax on Non-Homestead (Mills)	Special Taxes	Special Taxes	Total Taxes		Paid	When Paid (Month Day Year)	Number of Receipt	March Settlement 1961	June Settlement 1961	Penalty	November Settlement 1961	Penalty	Collections to First Monday in January 1962	Penalty	Delinquent on First Monday in January 1962	Total Delinquent Tax and Penalty	Remarks
	Dollars	$ cts.	$ cts.	$ cts.	$ cts.	$ cts.					$ cts.	$ cts.	$ cts.	$ cts.	$ cts.	$ cts.	$ cts.	$ cts.	$ cts.	
1		249	5996	1.74		6170	1	2nd Half Paid 1st HALF PAID	OCT 31 1961 MAY 17 1961	14495		3085		3085						9248
2		24	578	16		594	2	2nd Half Paid 1st HALF PAID	OCT 31 1961 MAY 17 1961	9459		297		297						9718
3	31		824	22		846	3											846	8 931	
4	36		956	26		982	4	PAID IN FULL	FEB 8 1961	14485	982									23857
5		132	3178	92		3270	5	PAID IN FULL	MAY 3 1 1961	14424		3270								9718
6		82	1974	55		2032	6	PAID IN FULL	MAY 1 9 1961	13021		2032								10815
7		108	2600	76		2676	7	PAID IN FULL	MAY 1 1 1961	6220		2676								9718
8		116	2794	82		2876	8	PAID IN FULL	MAY 9 1961	14450		2876								9718
9							9													
10							10													
11							11													
12							12													
13							13													
14							14													
15							15													
16							16													
17							17													
18							18													
19							19													
20							20													
	67	711 = 778	17120 1780 18900	546		19446					982	14236		3382				8 982		

Assessment Roll and Tax List of Real Property in the Town of Ponto Lake, Cass County, Minnesota, for Taxes for the Year 1960.

Form M-1000 REVISED CO. MINEAPOLIS

* Indicate Type of Property: R-Residential, C-Commercial, I-Industrial, U-Utility, F-Farm, L-Lakeshore, T-Timber, M-Mineral

Sundgress 2nd Addition	Leaber's Lake Ah Part	Shady Wood Shores	Sundgress 1st. Addition	Ponto Point	Haley's Haven	Sigma & South Shore Acres

	IN WHOSE NAME ASSESSED	DESCRIPTION OF PROPERTY: Plat of SUBDIVISION Shores	Sec. or Lot	Town or Block	Rng.	Number of Acres of Land	TRUE AND FULL VALUATIONS: LAND Exclusive of Structures Improvements	BUILDINGS and Other Structures	MACHINERY Permanently Attached to Real Estate	TOTAL True and Full Value	ASSESSED VALUATIONS: RURAL: Homestead Up to $4,000 20%	RURAL: Over $4,000 and Non-Homestead 33⅓%	ALL OTHER: Timber Land Class 3c 20%	ALL OTHER: Homestead Up to $4,000 20%	ALL OTHER: Over $4,000 and Non-Homestead 40%	ALL OTHER: MACHINERY Permanently Attached to Real Estate 33⅓%	ALL OTHER: Seasonal and Recreational Cabins 33⅓%	TOTAL ASSESSED VALUE	Total Assessed Value as Equalized by the Board of Review	FINAL EQUALIZED VALUE
		Parts of Govt. Lots 4 & 5 Sec. 14-137-29				Acres 100	Dollars	Dollars	Dollars	Dollars	Dollars	Dollars	Dollars	Dollars	Dollars	Dollars	Dollars	Dollars	Dollars	Dollars
	Otto B. Griffiths		1			1								5				5		
	" "		2			2								5				5		
	" "		3			3								5				5		
	" "		4			4								5				5		
	" "		5			5								5				5		
	" "		6			6								5				5		
	" "		7			7								5				5		
	" "		8			8								5				5		
	" "		9			9								5				5		
	" "		10			10								5				5		
	" "		11			11								8				8		
	" "		12			12								9				9		
	" "		13			13								5				5		
	" "		14			14								5				5		
	" "		15			15								5				5		
	" "		16			16								5				5		
	" "		17			17								5				5		
	" "		18			18								5				5		
	" "		19			19								5				5		
	" "		20			20								5				5		
							380			380				95				95		
							453			453				115				115		

	No. School District	Individual Homestead Yes or No	Agricultural Homestead Yes or No	* Indicate Type of Property	VALIDATIONS BY SCHOOL DISTRICTS AS EQUALIZED BY DEPARTMENT OF TAXATION: District No. Rate Mills	District No. Rate Mills	District No. Rate Mills	District No. Rate Mills	District No. Rate Mills	Tax Including State Homestead Mills	State Tax on Non-Homestead Mills	SPECIAL TAXES	SPECIAL TAXES	TOTAL TAXES	PAID	WHEN PAID (Month Day Year)	Number of Receipt	March Settlement 1961	June Settlement 1961	Penalty	November Settlement 1961	Penalty	Collections to First Monday in January 1961	Penalty	Delinquent on First Monday in January 1962	Total Delinquent Tax and Penalty	REMARKS
					Dollars	Dollars	Dollars	Dollars	Dollars	$ cts.	$ cts.	$ cts.	$ cts.	$ cts.				$ cts.	$ cts.	$ cts.	$ cts.	$ cts.	$ cts.	$ cts.	$ cts.	$ cts.	
1					4.5					132				132	1	2nd Half Paid OCT 23 1961											
2					4.8					212				212	2	1st HALF PAID MAY 29 1961 / 2nd Half Paid OCT 23 1961											
3					4.6					160				160	3	1st HALF PAID MAY 29 1961 / 2nd Half Paid OCT 23 1961											
4					4.5					132				132	4	1st HALF PAID MAY 29 1961 / 2nd Half Paid OCT 23 1961											
5					4.5					132				132	5	1st HALF PAID MAY 29 1961 / 2nd Half Paid OCT 23 1961											
6					4.5					132				132	6	1st HALF PAID MAY 29 1961 / 2nd Half Paid OCT 23 1961											
7					4.5					132				132	7	1st HALF PAID MAY 29 1961 / 2nd Half Paid OCT 23 1961											
8					4.5					132				132	8	1st HALF PAID MAY 29 1961 / 2nd Half Paid OCT 23 1961											
9					4.6					160				160	9	1st HALF PAID MAY 29 1961 / 2nd Half Paid OCT 23 1961											
10					4.6					160				160	10	1st HALF PAID MAY 29 1961 / 2nd Half Paid OCT 23 1961	6744		15.27		15.27						
11					4.9					240				240	11	1st HALF PAID MAY 29 1961 / 2nd Half Paid OCT 23 1961											
12					4.10					266				266	12	1st HALF PAID MAY 29 1961 / 2nd Half Paid OCT 23 1961											
13					4.5					132				132	13	1st HALF PAID MAY 29 1961 / 2nd Half Paid OCT 23 1961											
14					4.5					132				132	14	1st HALF PAID MAY 29 1961 / 2nd Half Paid OCT 23 1961											
15					4.5					132				132	15	1st HALF PAID MAY 29 1961 / 2nd Half Paid OCT 23 1961											
16					4.5					132				132	16	1st HALF PAID MAY 29 1961 / 2nd Half Paid OCT 23 1961											
17					4.5					134				134	17	1st HALF PAID MAY 29 1961 / 2nd Half Paid OCT 23 1961											
18					4.5					134				134	18	1st HALF PAID MAY 29 1961 / 2nd Half Paid OCT 23 1961											
19					4.5					134				134	19	1st HALF PAID MAY 29 1961 / 2nd Half Paid OCT 23 1961											
20					4.5					134				134	20	1st HALF PAID MAY 29 1961 / 2nd Half Paid OCT 23 1961											
					4.115					3054				3054					15.27		15.27						

Assessment Roll and Tax List of Real Property in the Town of Pente Lake, Cass County, Minnesota, for Taxes for the Year 1960.

Furnished: MILLER-DAVIDSON, MINNEAPOLIS

* Indicate Type of Property: R-Residential, C-Commercial, I-Industrial, U-Utility, F-Farm, L-Lakeshore, T-Timber, M-Mineral

In Whose Name Assessed		Description of Property: Subdivision	Sec. or Lot	Town or Block	Rng.	Number of Acres of Land (Acres / 100 ths)	No. School District	Indicate Homestead Yes No	Agri. or Seasonal Homestead Yes No	* Indicate Type Property	True and Full Valuations: Land Exclusive of Structures and Improvements	Buildings and Other Structures	Machinery Permanently Attached to Real Estate	Total True and Full Value
											Dollars	Dollars	Dollars	Dollars
Otto B. Griffin	1	Plat of Shadywood Shores	21				114	yes	no	L	19			19
" "	2		22					yes	no	L	16			16
" "	3		23					yes	no	L	24			24
" "	4		24					yes	no	L	20			20
" "	5		25					no	no	L	24			24
" "	6		26					no	no	L	20			20
Harvey W. + Nora Schulze	7		27					no	no	L	30			30
" " "	8		28					no	no	L	25	174 145		199 170
" " "	9		29					no	no	L	35			35
" " "	10		30					no	no	L	30			30
Otto B. Griffin	11		31					yes	no	L	25			25
" "	12		32					yes	no	L	20			20
" "	13		33					yes	no	L	24			24
" "	14		34					yes	no	L	20			20
" "	15		35					yes	no	L	14			14
" "	16		36					yes	no	L	12			12
" "	17		37					yes	no	L	14			14
" "	18		38					yes	no	L	12			12
" "	19		39					yes	no	L	24			24
" "	20		40					yes	no	L	20			20
											395	145		540
											474	174		648

Assessed Valuations: Rural: Homestead Up to $4,000 20%	Rural: Over $4,000 and Non-Homestead 33⅓%	All Other: Timber Land Class 3c 20%	All Other: Homestead Up to $4,000 20%	All Other: Over $4,000 and Non-Homestead 33⅓%	Machinery Permanently Attached to Real Estate 33⅓%	Seasonal and Recreational Cabins 33⅓%	Total Assessed Value	Total Assessed Value as Equalized by the Board of Review	Final Equalized Value
Dollars	Dollars	Dollars	Dollars	Dollars	Dollars	Dollars	Dollars	Dollars	Dollars
			5				5		
			4				4		
			6				6		
			5				5		
			6	8			14		
			5	9			14		
			6				6		
			5	8			13		
			5	8			13		
			5	8			13		
			6	8			14		
			6	12			18		
			5	8			13		
			5	10			15		
			5	8			13		
			5	10			15		
			5	8			13		
		6	5				11		
			6				6		
			5				5		
			4				4		
			4				4		
			6				6		
			5				5		
			5				5		
			5				5		
			5				5		
			5				5		
			5				5		
			5				5		
			5				5		
			5				5		
		6	395	17			418		
		6	474	17			497		

In Whose Name Assessed		Sold for Taxes	Valuations by School Districts as Equalized by Department of Taxation: District No. 114 Rate 24.0 Mills	District No. Rate Mills	District No. Rate Mills	District No. Rate Mills	District No. Rate Mills	Tax Including State Homestead Mills	State Tax on Non-Homestead 9.1 Mills	Special Taxes	Special Taxes	Total Taxes	Paid	When Paid	Number of Receipt	March Settlement 1961	June Settlement 1961	Penalty	November Settlement 1961	Penalty	Collections to First Monday in January 1962	Penalty	Delinquent on First Monday in January 1962	Total Delinquent Tax and Penalty	Remarks
			Dollars	Dollars	Dollars	Dollars	Dollars	$ cts.	$ cts.	$ cts.	$ cts.	$ cts.		Month Day Year		$ cts.	$ cts.	$ cts.	$ cts.	$ cts.	$ cts.	$ cts.	$ cts.	$ cts.	
Otto B. Griffin	1		4 5					1.32				1.32	1st HALF PAID	MAY 29 1961											
" "	2		4 6					1.60				1.60	1st HALF PAID	MAY 29 1961											
" "	3		4 6					1.60				1.60	1st HALF PAID	MAY 29 1961	6744		5.52		5.52						
" "	4		4 6					1.60				1.60	1st HALF PAID	MAY 29 1961	6106										
" "	5		9					2.40	.06			2.46	1st HALF PAID	MAY 29 1961											
" "	6		9					2.40	.06			2.46	1st HALF PAID	MAY 29 1961											
Harvey W. + Nora Schulze	7		4 51 / 8 54	Abate	# 8371			13.54 / 2.54	.55			13.54 / 2.54	Balance Paid / 1st HALF PAID	OCT 30 1961 / MAY 29 1961											
" " "	8		4 9 / 14	"				3.40 / 1.40	.10			3.40 / 1.40	1st HALF PAID	MAY 29 1961	6105		1.82		3.20						8.84 Abated 2487
" " "	9		4 6 / 10	"				1.60 / 1.00	.06			1.60 / 1.00	1st HALF PAID	MAY 29 1961	6743										1.42 "
" " "	10		4 6 / 10	"				1.60 / 1.00	.06			1.60 / 1.00	1st HALF PAID	MAY 29 1961											1.12 "
Otto B. Griffin	11		4 6					1.60				1.60	1st HALF PAID	MAY 29 1961											1.12 "
" "	12		4 6					1.60				1.60	1st HALF PAID	MAY 29 1961											
" "	13		4 4					1.06				1.06	1st HALF PAID	MAY 29 1961											
" "	14		4 4					1.06				1.06	1st HALF PAID	MAY 29 1961											
" "	15		4 6					1.60				1.60	2nd HALF PAID	OCT 30 1961	6744 / 6106		7.48		2.48						
" "	16		4 6					1.60				1.60	2nd HALF PAID	OCT 23 1961											
" "	17		4 6					1.60				1.60	2nd HALF PAID	OCT 23 1961											
" "	18		4 6					1.60				1.60	2nd HALF PAID	OCT 23 1961											
" "	19		4 6					1.60				1.60	2nd HALF PAID	OCT 23 1961											
" "	20		4 6					1.60				1.60	2nd HALF PAID	OCT 23 1961											
			4 39 / 13 / 53					56.68	.92			57.60					28.82		16.32						45 abated 12.50 abated

Assessment Roll and Tax List of Real Property in the Towns of Pente Lake

Form M. HOLBERT & CO., MINNEAPOLIS.

* Indicate Type of Property: R-Residential, C-Commercial, I-Industrial, U-Utility, F-Farm, L-Lakeshore, T-Timber, M-Mineral

In Whose Name Assessed	Description of Property: Subdivision (Plat of Shadywood Shores)	Sec. or Lot	Town or Block	Reg.	Number of Acres of Land (Acres 100th)	No.	School District	Indl. Resd. Seas. Vac. Yr. or No.	Agri. Resd. Seas. Vac. Yr. or No.	* Indl. Type of Prop. Ty.	True and Full Valuations: Land Exclusive of Structures and Improvements (Dollars)	Buildings and Other Structures (Dollars)	Machinery Permanently Attached to Real Estate (Dollars)	Total True and Full Value (Dollars)	Assessed Valuations: Rural: Homestead Up to $1,000 20% (Dollars)	Rural: Over $1,000 and Non-Homestead 33⅓% (Dollars)	All Other: Timber Land Class 2a 20% (Dollars)	All Other: Homestead Up to $1,000 25% 20% (Dollars)	All Other: Over $1,000 and Non-Homestead 40% 20% (Dollars)	Machinery Permanently Attached to Real Estate 33⅓% (Dollars)	Seasonal and Recreational Cabins 33⅓% (Dollars)	Total Assessed Value (Dollars)	Total Assessed Value as Equalized by the Board of Review (Dollars)	Final Equalized Value (Dollars)
Otto B. Griffen	1	46				114		yes	no	L	24 20			24 20				5				5		
" "	2	42						no	no	L	24 20			24 20				18 8				18 8		
Lenny + Gertrude Pelinquist	3	43						no	no	L	24 20	204 170		228 190				91 76				91 76		
" " "	4	44						no	no	L	24 20			24 20				18 8				18 8		
Otto B. Griffen	5	45						yes	no	L	24 20			24 20				5				5		
" "	6	46						no	no	L	24 20			24 20				18 8				18 8		
" "	7	47						yes	no	L	24 20			24 20				5				5		
" "	8	48						yes	no	L	24 20			24 20				5				5		
" "	9	49						yes	no	L	24 20			24 20				5				5		
" "	10	50						yes	no	L	24 20			24 20				5				5		
" "	11	51						yes	no	L	24 20			24 20				5				5		
" "	12	52						yes	no	L	24 20			24 20				5				5		
" "	13	53						yes	no	L	17 16			17 16				4				4		
" "	14	54						yes	no	L	17 16			17 16				4				4		
" "	15	55						yes	no	L	24 20			24 20				5				5		
" "	16	56						yes	no	L	17 16			17 16				4				4		
" "	17	57						yes	no		24 20			24 20				5				5		
" "	18	58						yes	no	L	24 20			24 20				5				5		
" "	19	59						yes	no	L	24 20			24 20				5				5		
" "	20	60						yes	no	L	17 16			17 16				4				4		
											384 460	170 204		554 664				46 92	100 121			146 213		

Adjacent to Cass County Tax Roll: Snodgrass 2nd Add'n; Snodgrass Lake Add. Park; Lenhart's Lake Add. Park; Sandy Wood Shores; Snodgrass 1st. Add'n.

Cass County, Minnesota, for Taxes for the Year 1960.

Sold for Taxes	Valuations by School Districts as Equalized by Department of Taxation: District No. 114 Rate 24 Mills	District No. Rate Mills	District No. Rate Mills	District No. Rate Mills	District No. Rate Mills	Tax including State Homestead Mills	State Tax on Non-Homestead 9.01 Mills	Special Taxes	Special Taxes	Total Taxes	Paid	When Paid (Month Day Year)	Number of Receipt	March Settlement 1961	June Settlement 1961	Penalty	November Settlement 1961	Penalty	Collections to First Monday in January 1962	Penalty	Delinquent on First Monday in January 1962	Total Delinquent Tax and Penalty	Remarks
	Dollars	Dollars	Dollars	Dollars	Dollars	Mills	$ cts.	$ cts.	$ cts.	$ cts.				$ cts.	$ cts.	$ cts.	$ cts.	$ cts.	$ cts.	$ cts.	$ cts.	$ cts.	
1	4 6					160				160	2nd Half Paid	OCT 23 1961			80		80						
											1st HALF PAID	MAY 29 1961	18146										
											2nd Half Paid	OCT 23 1961	6744										
2	10					266	06			272	1st HALF PAID	MAY 29 1961			136		136						
											2nd Half Paid	OCT 31 1961											
3	91					248	64			2482	1st HALF PAID	MAY 31 1961	18498										
											2nd Half Paid	OCT 31 1961	14481										
4	10					266	06			272	1st HALF PAID	MAY 31 1961			1377		1372						
											2nd Half Paid	OCT 23 1961											
5	4 6					160				160	1st HALF PAID	MAY 29 1961											
											2nd Half Paid	OCT 23 1961											
6	10					266	06			272	1st HALF PAID	MAY 29 1961											
											2nd Half Paid	OCT 23 1961											
7	4 6					160				160	1st HALF PAID	MAY 29 1961											
											2nd Half Paid	OCT 23 1961											
8	4 6					160				160	1st HALF PAID	MAY 29 1961											
											2nd Half Paid	OCT 23 1961											
9	4 6					160				160	1st HALF PAID	MAY 29 1961											
											2nd Half Paid	OCT 23 1961											
10	4 6					160				160	2nd Half Paid	OCT 23 1961	18146										
													6744		1280		1280						
11	4 6					160				160	2nd Half Paid	OCT 23 1961											
											2nd Half Paid	OCT 23 1961											
12	4 6					160				160	2nd Half Paid	OCT 23 1961											
13	4 5					132				132	1st HALF PAID	MAY 29 1961											
											2nd Half Paid	OCT 23 1961											
14	4 5					132				132	1st HALF PAID	MAY 29 1961											
											2nd Half Paid	OCT 23 1961											
15	4 6					160				160	1st HALF PAID	MAY 29 1961											
											2nd Half Paid	OCT 23 1961											
16	4 5					132				132	1st HALF PAID	MAY 31 1961											
											2nd Half Paid	OCT 31 1961											
17	4 6					160				160	1st HALF PAID	MAY 29 1961											
											2nd Half Paid	OCT 23 1961											
18	4 6					160				160	1st HALF PAID	MAY 29 1961											
											2nd Half Paid	OCT 23 1961											
19	4 6					160				160	1st HALF PAID	MAY 29 1961											
											2nd Half Paid	OCT 23 1961											
20	4 5					132				132	1st HALF PAID	MAY 29 1961											
											2nd Half Paid	OCT 23 1961											
	4 90 146 213					5664	54			5746					2873		2873						

Adjacent to Cass County Tax Roll: Bailey's Island; Bowline's South Shore Acres; Sunrise Point.

Assessment Roll and Tax List of Real Property in the Towns of Pente Lake, Cass County, Minnesota, for Taxes for the Year 1960.

PRINT. MILLER-DAVIS CO. MINNEAPOLIS

* Indicate Type of Property: R-Residential, C-Commercial, I-Industrial, U-Utility, F-Farm, L-Lakeshore, T-Timber, M-Mineral

In Whose Name Assessed		Description of Property: Subdivision (Plat of Shadywood Shores)	Sec. or Fr. Lot	Twp. or Block	Rge.	Number of Acres of Land (Acres 100ths)										True and Full Valuations: Land Exclusive of Structures and Improvements	Buildings and Other Structures	Machinery Permanently Attached to Real Estate	Total True and Full Value	Assessed Valuations: Rural: Homestead Up to $4,000 20%	Rural: Over $4,000 and Non-Homestead 33⅓%	All Other: Timber Land Class 3c 20%	All Other: Homestead Up to $4,000 20%	All Other: Over $4,000 and Non-Homestead 33⅓%	All Other: Machinery Permanently Attached to Real Estate 33⅓%	Seasonal and Recreational Cabins 33⅓%	Total Assessed Value	Total Assessed Value as Equalized by the Board of Review	Final Equalized Value
																Dollars	Dollars	Dollars	Dollars	Dollars	Dollars	Dollars	Dollars	Dollars	Dollars	Dollars	Dollars	Dollars	Dollars
Otto B. Griffin	1		61				114	yes	no	L						24	173		197				49				49		
" "	2		62					yes	no	L						20	144		164				41				41		
" "	3		63					yes	no	L						19			19				5				5		
" "	4		64					yes	no	L						16			16				4				4		
" "	5		65					yes	no	L						24			24				6				6		
" "	6		66					yes	no	L						20			20				5				5		
Lisiana & John H. Burke	7		67					yes	no	L						32			32				8				8		
" " "	8		68					yes	no	L						48			48				12				12		
" " "	9		69					yes	no	L						40			40				10				10		
Otto B. Griffin	10		70					yes	no	L						48			48				12				12		
" "	11		71					yes	no	L						40			40				10				10		
" "	12		72					yes	no	L						36			36				9				9		
" "	13		73					yes	no	R						30			30				7				7		
" "	14		74					yes	no	L						50	660		660				165				165		
" "	15		75					yes	no	L						25	550		575				143				143		
" "	16		76 less 1.251					yes	no	L						29			29				8				8		
Floyd E. & Phyllis J. Campbell	17		25' of 76					yes	no	L						24			24				6				6		
" "	18		77					yes	no	L						20	240		260				65				65		
" "	19		78					yes	no	L						24	224		224				56				56		
Otto B. Griffin	20	Reserved W Fenlon	79					yes	no	L						30			30				7				7		
								yes	no	L						25	99		129				32				32		
								yes	no	L						83			108				27				27		
								yes	no	L						29			29				7				7		
								yes	no	L						24			24				6				6

Assessment Roll and Tax List of Real Property in the Town of Pente Lake

Form 6 Min. Tax Ass. Co. Minnesota

* Indicate Type of Property: R-Residential, C-Commercial, I-Industrial, U-Utility, F-Farm, L-Lakeshore, T-Timber, M-Mineral

	In Whose Name Assessed	Description of Property: Subdivision	Sec. or Lot	Town or Block	Rng.	Number of Acres of Land (Acres 100ths)	No.	No. School District	Indicate Type of Building Vacant or No	Agricultural Acres Vacant or No	Indicate Type of Property	True and Full Valuations: Land Exclusive of Structures and Improvements	Buildings and Other Structures	Machinery Permanently Attached to Real Estate	Total True and Full Value	Assessed Valuations: Rural: Homestead Up to $4,000 20%	Rural: Over $4,000 and Non-Homestead 33⅓%	All Other: Timber Land Class 3c 20%	All Other: Homestead Up to $4,000 25%	All Other: Over $4,000 and Non-Homestead 40%	All Other: Machinery Permanently Attached to Real Estate 33⅓%	All Other: Seasonal and Recreational Cabins 33⅓%	Total Assessed Value	Total Assessed Value as Equalized by the Board of Review	Final Equalized Value
						Acres						Dollars	Dollars	Dollars	Dollars	Dollars	Dollars	Dollars	Dollars	Dollars	Dollars	Dollars	Dollars	Dollars	Dollars
	Otto B. Griffin	House L.W. Paulson				80	1	#114	Yes No	Yes No	L	24 20			24 20				6 5	18			30 25		
	" "	" "				81	2		Yes No	Yes No	L	96 30	144 120		240 150				45 37	60			105 87	45	
	" "	" "				82	3		Yes No	Yes No	L	36 30			36 30				9 8	12			21 18		
	" "	" "				83	4		Yes No	Yes No	L	30 25			30 25				8 6	10			18 15		
	" "	" "				84	5		Yes No	Yes No	L	24 20			24 20				6 5	8			14 12		
	" "	" "				85	6		Yes No	Yes No	L	30 25			30 25				6 5	10			16 14		
	Otto B. Griffin					86	7		Yes No	Yes No	L	30 25			30 25				6 4	10			16 14	12	
	" "	" "				87	8		Yes No	Yes No	L	30 25			30 25				6 4	10			16 14	12	
							9																		
							10																		
							11																		
							12																		
							13																		
							14																		
							15																		
							16																		
							17																		
							18																		
							19																		
							20																		
												205	126		325				20	98			118		
												200	144		320				82	48			130		
												249			384					34			34	12	106

	Sold for Taxes	Valuations by School Districts as Equalized by Department of Taxation: Districts No. / Rate Mills	District No. / Rate Mills	District No. / Rate Mills	District No. / Rate Mills	Tax Including State Homestead Mills	State Tax on Non-Homestead 10 Mills	Special Taxes	Special Taxes	Total Taxes		Paid	When Paid	Number of Receipt	March Settlement 1961	June Settlement 1961	Penalty	November Settlement 1961	Penalty	Collections to First Monday in January 1962	Penalty	Delinquent on First Monday in January 1962	Total Delinquent Tax and Penalty	Remarks
		Dollars	Dollars	Dollars	Dollars	Dollars	$ cts.	$ cts.	$ cts.	$ cts.			Month Day Year		$ cts.	$ cts.	$ cts.	$ cts.	$ cts.	$ cts.	$ cts.	$ cts.	$ cts.	
1		4 6				160				160	1	PAID IN FULL	MAY 24 1961			160								8341
2		4 45				1196				1196	2	PAID IN FULL	MAY 24 1961			1196								"
3		4 9				240				240	3	PAID IN FULL	MAY 24 1961			240								"
4		4 8				212				212	4	PAID IN FULL	MAY 24 1961	11013		212								"
5		4 6				160				160	5	PAID IN FULL	MAY 24 1961			160								"
6		4 8				212				212	6	PAID IN FULL	MAY 24 1961			212								"
7	SOLD FOR TAXES		221			318	08			326	7	2nd Half Paid / 1st Half Paid	OCT 23 1961 / MAY 29 1961	6742		326								16933
8	SOLD FOR TAXES		122			318	08			326	8	2nd Half Paid / 1st Half Paid	OCT 23 1961 / MAY 29 1961	10107		326		3 26						
9											9													
10											10													
11											11													
12											12													
13											13													
14											14													
15											15													
16											16													
17											17													
18											18													
19											19													
20											20													
		4 92				2816	16			2832						2816		3 26						
		27																						
		106																						

Assessment Roll and Tax List of Real Property in the Town of Ponto Lake

Cass County, Minnesota, for Taxes for the Year 1960.

* Indicate Type of Property: R-Residential, C-Commercial, I-Industrial, U-Utility, F-Farm, L-Lakeshore, T-Timber, M-Mineral

	IN WHOSE NAME ASSESSED	DESCRIPTION OF PROPERTY: Subdivision Haley's Haven; Part of Govt Lot 2 Sec. 14-134-29	Sec. or Lot	Town or Block	Rng.	Number of Acres of Land (Acres / 100ths)	No. School District	Indicate Type of Improvements	Agricultural Homestead Yes or No	Indicate Type of Property	TRUE AND FULL VALUATIONS: LAND Exclusive of Structures and Improvements	BUILDINGS and Other Structures	MACHINERY Permanently Attached to Real Estate	TOTAL True and Full Value	ASSESSED VALUATIONS: RURAL: Homestead Up to $4,000 20%	RURAL: Over $4,000 and Non-Homestead 33⅓%	ALL OTHER: Timber Land Class 3c 20%	ALL OTHER: Homestead Up to $4,000 25%	ALL OTHER: Over $4,000 and Non-Homestead 40%	ALL OTHER: MACHINERY Permanently Attached to Real Estate 33⅓%	Seasonal and Recreational Cabins 33⅓%	TOTAL ASSESSED VALUE	Total Assessed Value as Equalized by the Board of Review	FINAL EQUALIZED VALUE
											Dollars	Dollars	Dollars	Dollars	Dollars	Dollars	Dollars	Dollars	Dollars	Dollars	Dollars	Dollars	Dollars	Dollars
1	Joseph P. Espinosa	4					114	no	no	L	42			42					1			17		
	" "										35			35								14		
2	Leonard L. + Marcella R. Aberson	2						no	no	L	42			42					17			17		
3	Homer L. + Sara E. Harrel	3						no	no	L	39			35					14			14		
											36			36					14			14		
4	Floyd E. + Marion D. Haley	4						no	yes	L	30			30								12		
											35	174		209										
5	John A. Johnson	5						no	yes	L	35	145		180							70	70		
	Lawrence A. + Rhoda M. Lauckhart																				60	60		
6	Floyd E. + Marion D. Haley	6						no	yes	L	30			30							10	10		
7	" " "	7						no	yes	L	30			30							10	10		
8	Andrew J. + Mary B. Fruchtman	8						no	yes	L	36	162		198							66	66		
												135		171							57	57		
9	Floyd E. + Marion D. Haley	9	S 100' of Outlot 1					no	yes	L	37	132		169							56	56		
												110		147							49	49		
10	George O. Hessler	10	Outlot 1 lying E of roadway					no	yes	L	30	110		140							47	47		
												120		120							40	40		
11	Joel E. + Barbara Lee Haley	11	N 50' of S 100' of Outlot 1 & lying W of roadway					no	yes	L	32	120		152							51	51		
												100		132							44	44		
12	Dennis E. + Carol J. Haley	12	S 50' of Outlot 1 lying + being W of roadway					no	no	L	22			22					38			28		
											60			60					34			24		
13								no	no	L	48			48					19			19		
											40			40					16			16		
14																								
15																								
16																								
17																								
18																								
19																								
20																								
											420	598		1018					80		270	350		
											460	708		1168					95		310	405		

	SOLD FOR TAXES	VALIDATIONS BY SCHOOL DISTRICTS AS EQUALIZED BY DEPARTMENT OF TAXATION: District No. 114 Rate 247 Mills	District No. 114 Rate 247 Mills	District No. 114 Rate 240 Mills	District No. Rate Mills	District No. Rate Mills	Tax Including State Homestead Mills	State Tax on Non-Homestead 9.0 Mills	SPECIAL TAXES	SPECIAL TAXES	TOTAL TAXES		PAID	WHEN PAID (Month Day Year)	Number of Receipt	March Settlement 1961	June Settlement 1961	Penalty	November Settlement 1961	Penalty	Collections in First Monday in January 1962	Penalty	Delinquent on First Monday in January 1962	Total Delinquent Tax and Penalty	REMARKS
		Dollars	Dollars	Dollars	Dollars	Dollars	$ cts.	$ cts.	$ cts.	$ cts.	$ cts.					$ cts.	$ cts.	$ cts.	$ cts.	$ cts.	$ cts.	$ cts.	$ cts.	$ cts.	
1		89					452	12			464	1	PAID IN FULL APR 25 1961		8630		4 64								8476
2		17					452	12			464	2	PAID IN FULL APR 25 1961				4 64								"
3		14					372	10			382	3	PAID IN FULL APR 25 1961				3 82								8846
4				70			1686	50			1736	4	PAID IN FULL APR 25 1961		8618		17 36								"
5	SOLD FOR TAXES			10			240	06			246	5	PAID IN FULL MAY 4 1961		8752		2 46								15063
6	SOLD FOR TAXES			10			240	06			246	6	PAID IN FULL OCT 5 1961						18 50	46					17436
7	SOLD FOR TAXES			66			1590	46			1636	7	PAID IN FULL OCT 5 1961		16076										
8				56			1348	40			1388	8	PAID IN FULL APR 21 1961		8507		13 88								9494
9				47			1132	32			1164	9	PAID IN FULL MAY 31 1961		13134		11 64								16892
10				51			1228	36			1264	10	PAID IN FULL MAY 4 1961		8857		12 64								9495
11		28					744	20			764	11	Paid in full DR # 340031				3 6 62						4 67	Jd	Deadline 1034
12		49					506	14			520	12	PAID IN FULL JUL 24 1961		14080				5 20						" " 16835
13												13													
14												14													
15												15													
16												16													
17												17													
18												18													
19												19													
20												20													
		95		310	3 405		7464	284			102 14						71 08		24 32				7 64		
							2526																		
							9990																		

Assessment Roll and Tax List of Real Property in the Towns of Ponto Lake, Cass County, Minnesota, for Taxes for the Year 1960.

Form 4 — Revised 1959 — 500 Copies

* Indicate Type of Property: R-Residential, C-Commercial, I-Industrial, U-Utility, F-Farm, L-Lakeshore, T-Timber, M-Mineral

In Whose Name Assessed	Description of Property: Subdivision	Sec. or Lot	Town or Blk.	Rng.	Number of Area of Land: Acres	100ths	No. School District	Indicate Homestead Yes or No	Agricultural Homestead Yes or No	*Indicate Type of Property	Land Exclusive of Structures and Improvements	Buildings and Other Structures	Machinery Permanently Attached to Real Estate	Total True and Full Value	Rural: Homestead Up to $4,000 20%	Rural: Over $4,000 and Non-Homestead 33⅓%	Other: Timber Land Class 3c 20%	Other: Homestead Up to $4,000 20%	Other: Over $4,000 and Non-Homestead 40%	Machinery Permanently Attached to Real Estate 33⅓%	Personal and Recreational Cabins	Total Assessed Value	Total Assessed Value as Equalized by the Board of Review	Final Equalized Value	Remarks
	Boehm's South Shore Acres										Dollars	Dollars	Dollars	Dollars	Dollars	Dollars	Dollars	Dollars	Dollars	Dollars	Dollars	Dollars	Dollars	Dollars	
	Part of Sect 3-Sec. 33-124-29																								
Reed L. Boehm	1	1					114	yes	no	R	60	794		854											
A. A. Boehm	2	2						no	yes	L	50	662		712											
" "	3	3						no	yes	L	52	50	60	112							37	37			
" "	4	4						no	yes	L	42			42							14	14			
" "	5	5						no	yes	L	42			42							14	14			
Ernest L. & Ruth D. Hartman	6	6						no	yes	L	51			51							17	17			
A. A. Boehm	7	7						no	yes	R	40	240		280							93	93			
" "	8	8						no	yes	L	51	200		240							80	80			
" "	9	9						no	yes	L	42			51							17	17			
Addison W. & Georgia E. Brown	10	10						no	yes	L	42			42							14	14			
Walter F. & Anne Smith	11	11						no	yes	L	60			60							20	20			
A. A. Boehm	12	12						no	yes	L	42			42							14	14			
Helen K. Ernst	13	13						no	yes	L	42			42							14	14			
Edmund S. & Ruth B. Walsh	14	14						no	yes	L	60			60							20	20			
Addison W. & Georgia E. Brown	15	15						no	yes	L	42			42							14	14			
A. A. Boehm	16	16						no	yes	L	51			51							17	17			
Franklin L. & Verne M. Parsons	17	17						no	yes	R	51	1260		1311							17	17			
" "	18	18						no	yes	L	60	1050		1110							440	440			
	19																				370	370			
	20																				20	20			
											880	1962		2842				178			710	888			
											890	2354		3244				213			996	1209			

Sold for Taxes	Valuations by School Districts as Equalized by Department of Taxation: District No. 114 Rate 47 Mills	Dollars	District No. 114 Rate 47 Mills	Dollars	District No. 114 Rate 47 Mills	Dollars	District No. Rate Mills	Dollars	Tax including State Homestead Mills	State Tax on Non-Homestead 9.8 Mills	Special Taxes	Special Taxes	Total Taxes	Paid	When Paid: Month Day Year	Number of Receipt	March Settlement 1961	June Settlement 1961	Penalty	November Settlement 1961	Penalty	Collections to First Monday in January 1962	Penalty	Delinquent on First Monday in January 1962	Total Delinquent Tax and Penalty	Remarks
									$ cts.	$ cts.	$ cts.	$ cts.	$ cts.				$ cts.	$ cts.	$ cts.	$ cts.	$ cts.	$ cts.	$ cts.	$ cts.	$ cts.	
1	4 213								5662				5662	2nd Half Paid / 1st HALF PAID	OCT 31 1961 / MAY 19 1961	10248 / 9607		28 31		28 31						9707
2			37						890	26			916	PAID IN FULL	APR 19 1961			9 16								9702
3			14						338	10			348	PAID IN FULL	APR 19 1961			3 48								
4			14						338	10			348	PAID IN FULL	APR 19 1961	7504		3 48								
5			17						410	12			422	PAID IN FULL	APR 19 1961			4 22								
6			93						2240	66			2306	PAID IN FULL	MAY 24 1961	11014		23 06								9704
7			17						410	12			422	PAID IN FULL	APR 19 1961			4 22								9702
8			14						338	10			348	PAID IN FULL	APR 19 1961	7504		3 48								
9			14						338	10			348	PAID IN FULL	APR 19 1961			3 48								
10			20						482	14			496	PAID IN FULL	APR 24 1961			4 96								9706
11			14						338	10			348	PAID IN FULL	APR 24 1961	8590		3 48								
12			14						338	10			348	PAID IN FULL	APR 19 1961	7504		3 48								9702
13			20						482	14			496	PAID IN FULL	APR 20 1961	8450		4 96								9703
14			14						338	10			348	PAID IN FULL	APR 25 1961	8621		3 48								8851
15			17						410	12			422	PAID IN FULL	APR 24 1961	8590		4 22								9706
16			17						410	12			422	PAID IN FULL	APR 19 1961	7504		4 22								9702
17			440						10576	308			10904	1st HALF PAID	MAY 19 1961			54 52								9705
18			20						482	14			496	1st HALF PAID	MAY 19 1961	13021		24 48								
19																										
20																										
	4 213		213						19178																	
			996		78				5662	560			25400					165 61		28 31						
					1009				24840																	

Balance Pd. B.R. # 30906 1-18-62 Credit 6.72 — 2K

Assessment Roll and Tax List of Real Property in the Town of Pente Lake

* Indicate Type of Property: R-Residential, C-Commercial, I-Industrial, U-Utility, F-Farm, L-Lakeshore, T-Timber, M-Mineral

	In Whose Name Assessed	Description of Property: Subdivision	Sec. or Lot	Town or Block	Rng.	Number of Acres of Land (Acres 100ths)	No. School District	Indicate Homestead Yes No	Agricultural Seasonal Yes No	* Indicate Type of Property	True and Full Valuations: Lands Exclusive of Structures and Improvements (Dollars)	Buildings and Other Structures (Dollars)	Machinery Permanently Attached to Real Estate (Dollars)	Total True and Full Value (Dollars)	Assessed Valuations: Rural: Homestead Up to $4,000 20% (Dollars)	Rural: Over $4,000 and Non-Homestead 33⅓% (Dollars)	All Others: Timber Lands Class 3c 20% (Dollars)	All Others: Homestead Up to $4,000 25% (Dollars)	All Others: Over $4,000 and Non-Homestead 40% (Dollars)	All Others: Machinery Permanently Attached to Real Estate 33⅓% (Dollars)	All Others: Seasonal and Recreational Cabins 33⅓% (Dollars)	Total Assessed Valuation (Dollars)	Total Assessed Value as Equalized by the Board of Review (Dollars)	Final Equalized Value (Dollars)
1	Theodore & Britta Strom	Sunrise Point Part of Lot 2 Section 31-139-29	1				114	no	no	L	72			72					29			29		
2	Kenneth C. & Evelyn M. Neumann	" "	2					no	no	L	60			60					24			24		
3	Theodore & Britta Strom	" "	3					no	no	L	72			72					29			29		
4	" " "	" "	4					no	no	L	60			60					24			24		
5	" " "	" "	5					no	no	L	72			72					29			29		
6	" " "	" "	6					no	no	L	84			84					33			33		
7											70			70					28			28		
8																								
9																								
10																								
11																								
12																								
13																								
14																								
15																								
16																								
17																								
18																								
19																								
20																								
											380 456			380 456					152 182			152 182		

	Sold for Taxes	Valuations by School Districts as Equalized by Department of Taxation: District No. 708 Rate 94.1 Mills	District No. 114 Rate 94.1 Mills	District No. ___ Rate ___ Mills	District No. ___ Rate ___ Mills	District No. ___ Rate ___ Mills	District No. ___ Rate ___ Mills	Tax Including State Homestead 78 Mills	State Tax on Non-Homestead 78 Mills	Special Taxes	Special Taxes	Total Taxes	Paid	When Paid (Month Day Year)	Number of Receipt	March Settlement 1961	June Settlement 1961	Penalty	November Settlement 1961	Penalty	Collections to First Monday in January 1962	Penalty	Delinquent as First Monday in January 1962	Total Delinquent Tax and Penalty	Remarks
		Dollars	Dollars	Dollars	Dollars	Dollars	Dollars	$ cts.	$ cts.	$ cts.	$ cts.	$ cts.				$ cts.	$ cts.	$ cts.	$ cts.	$ cts.	$ cts.	$ cts.	$ cts.	$ cts.	
1		29						770	20			790	Balance Paid	OCT 31 1961											
2		29						770	20			790	1st Half Paid 2nd HALF PAID	JUL 25 1961 AUG 9 1961					395						16886
3		29						770	20			790	1st Half Paid Balance Paid	JUL 25 1961 OCT 31 1961	14218				395						
4		29						770	20			790	1st Half Paid Balance Paid	JUL 26 1961 OCT 31 1961	14452 15223				245.50 208.70						
5		33						878	24			902	1st Half Paid Balance Paid	JUL 26 1961 OCT 31 1961											
6		33						878	24			902	1st Half Paid Balance Paid	JUL 26 1961 OCT 31 1961											
7																									
8																									
9																									
10																									
11																									
12																									
13																									
14																									
15																									
16																									
17																									
18																									
19																									
20																									
		182						4236	128			4364							4364						

Personal

Assessment Roll and Tax List of Real Property in the Town of Ponto Lake

* Indicate Type of Property: R-Residential, C-Commercial, I-Industrial, U-Utility, F-Farm, L-Lakeshore, T-Timber, M-Mineral

	In Whose Name Assessed	Description of Property: Subdivision	Sec.	Twp.	Rge.	Number of Acres of Land (Acres / 100ths)	No. School District	Indicate Homestead Yes or No	Agricultural Homestead Yes or No	* Indicate Type of Property	True and Full Valuations: Land Exclusive of Structures and Improvements (Dollars)	Buildings and Other Structures (Dollars)	Machinery Attached to Real Estate (Dollars)	Total True and Full Value (Dollars)	Assessed Valuations: Rural: Homestead Up to $4,000 20% (Dollars)	Rural: Over $4,000 and Non-Homestead 33⅓% (Dollars)	All Other: Timber Land Class 3a 20% (Dollars)	All Other: Homestead Up to $4,000 25% (Dollars)	All Other: Over $4,000 and Non-Homestead 40% (Dollars)	All Other: Machinery Attached to Real Estate 33⅓% (Dollars)	All Other: Seasonal and Recreational Cabins 33⅓% (Dollars)	Total Assessed Value	Total Assessed Value as Equalized by the Board of Review (Dollars)	Final Equalized Value (Dollars)
1																								
2																								
3																								
4																								
5																								
6																								
7																								
8																								
9																								
10	Grand Hotels					13351.93					87469	95237	182766	15307	18246		1923	3286		11862	50624			
11							58	Changed			87569	95633	183202	15763	17634		1871	3174			50424			
12																	2063	3058			50880			
13																								
14											88729	114743	203472	17058	19366		2478	3658		13678	56238			
15																								
16																								
17																								
18																								
19																								
20																								

	Sold for Taxes	Valuations by School Districts as Equalized by Department of Taxation: District No. 1164 Rate 29.1 Mills (Dollars)	District No. 2114 Rate 24.1 Mills (Dollars)	District No. 2114 Rate 24.1 Mills (Dollars)	District No. Rate Mills (Dollars)	District No. Rate Mills (Dollars)	Tax Including State Homestead Mills ($ cts.)	State Tax on Non-Homestead 7.9 Mills ($ cts.)	Special Taxes ($ cts.)	Special Taxes ($ cts.)	Total Taxes ($ cts.)	Paid	When Paid (Month Day Year)	Number of Receipt	March Settlement 1961 ($ cts.)	June Settlement 1961 ($ cts.)	Penalty ($ cts.)	November Settlement 1961 ($ cts.)	Penalty ($ cts.)	Collections to First Monday in January 1962 ($ cts.)	Penalty ($ cts.)	Delinquent on First Monday in January 1962 ($ cts.)	Total Delinquent Tax and Penalty ($ cts.)	Remarks
1																								
2																								
3																								
4																								
5																								
6																								
7																								
8																								
9	H	6237	18299	19536																				
10	N H	10301	26401	36702																				
11		16538	39700	56238																				
12																								
13							25702																	
14																								
15					a.	9559.96																		
16					na.	4395.98																		
17						13955.94					14212.96													
18																								
19																								
20																								

Personal