Assessment & Tax List - 1955

Ponto Lake

INDEX TO SECTIONS

SECTION	PAGE
Sec. 1	
" 2	
" 3	
" 4	
" 5	
" 6	
" 7	
" 8	
" 9	
" 10	
" 11	
" 12	
" 13	
" 14	
" 15	
" 16	
" 17	
" 18	
" 19	
" 20	
" 21	
" 22	
" 23	
" 24	
" 25	
" 26	
" 27	
" 28	
" 29	
" 30	
" 31	
" 32	
" 33	
" 34	
" 35	
" 36	

For Convenience of Auditor in Showing Boundaries of School Districts

Township No. 139 *Range No.* 29 *Mer. P. M.*

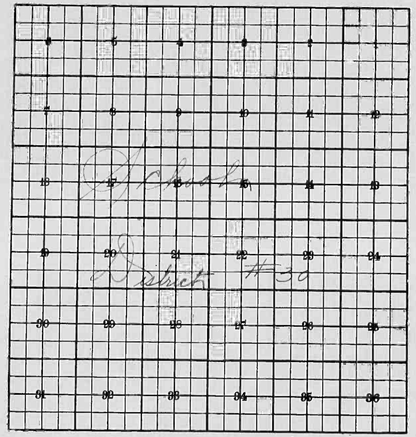

SUMMARY OF TAX COLLECTION

Original Levy	$11,842.46	
Additions	$ 4.68	
		$11,847.14
Abatements		$ 54.42
		$11,792.72

COLLECTIONS

March Settlement	$7956.80	
June Settlement	$6073.03	
November Settlement	$1986.96	
January Settlement	$ 60.84	$11,077.63
		$ 715.09
Over Collected	$ —	
Under Collected	$ —	
Delinquent	$	$ 715.09
Total		$11,077.63

or Ceased to be Homesteads

HOMESTEADS

Sec. or Lot	Town or Block	Range	Number of Acres of Land	
			Acres	Hdths

Real Estate

Camp Sherman | Lime Camp | Pinto Point | Jackson Beach | Plat of East | Shore | Ada Tice Beach

TABULAR SCHEDULE OF VALUATIONS.

LEVIED IN THE Town OF Ponto Lake

School District No.	Valuation by School Districts: Agricultural Lands (Dollars)	Non-Agricultural Lands (Dollars)	Personal Property (Dollars)	Total Value of all Property except Money and Credits (Dollars)	Rate of State Taxes: Total Rate of State Tax (Mills)	Rate of County Taxes: Rev. (Mills)	R. & B. (Mills)	Welfare (Mills)	Bonds and Int. (Mills)	Court House Bldg Fund (Mills)	(Mills)	Total Rate of County Tax (Mills)	Rate of Town Taxes: Rev. (Mills)	R. & B. (Mills)	Drag Tax (Mills)	State Loan (Mills)	Fire Phone (Mills)	(Mills)	(Mills)	(Mills)	Total Rate of Town Tax (Mills)	Rate of: Local 1 Mill (Mills)	Special (Mills)	State Loan (Mills)	Deficiency (Mills)	Tuition (Mills)	Transportation (Mills)	E.O. (Mills)
Jnd 30	26 893	11 059	a 28803 / 7th 62432	48,997	H. 3.98	28.0	14.0	49.53	9.97	2.00		103.80	6.2	6.	1.		5.	5.			23.2	1. 25.		62.37		1.08	8.8	
																						1. 50.		62.37		1.08	8.8	
					N. H. 5.17 / 9.15																							

Assessed Value	Rural	All Other	Personal Property	Total
Homestead	14,885			14,885
Non-Homestead	23 067		11,045	34 112
Total	37,952		11,045	48,997

RATES AND TAXES

COUNTY OF CASS, STATE OF MINNESOTA

School Taxes: Total Rate of Sch'l Tax (Mills)	Total Rate of all Taxes (Mills)	Taxes Levied: Local 1 Mill and Special School Taxes by Districts: Local 1 Mill	Special	State Loan	Def. Transp. E.O.				Total School Taxes
98.25	229.25	3170	79240		197698	3423	27900		311431
128.25	254.25	1730	86510		107916	1869	15235		213260
		4900	165750		305614	5292	43135		524691

All Other Taxes: Funds	Rate	Amounts
State —Non-Homestead,		875.72
State —Homestead,		195.65
County Revenue,		1372.51
County Road and Bridge,		686.55
County Welfare,		2441.62
Bonds and Interest		1856.60
Court House Bldg		2800
		5058.28
Town Revenue,		305.85
Town Road and Bridge,		294.05
Town Drag,		4.00
Town State Loan,		
Fire		245.00
Telephone		245.00
		1136.90
School Local 1 Mill,		4.90
School Special,		1657.50
School State Loan,		
Deficiency		3056.14
Tuition		
Transportation		52.92
E. O.		431.35
		5246.91
		11,842.46

Total Taxes Real Estate 9396.72
Pers. Prop. 2745.74
Total 11,842.46

Total Levy, $ 11,842.46

Total Number of Acres 12,496.01

I, F. C. Pellman, County Auditor of said County and State aforesaid, do hereby certify that the foregoing is a true and correct Schedule, showing the valuation of all the taxable property, in the Town of Ponto Lake, in said County, the several rates of Taxation and Totals of the several Tax Funds levied thereon for the year A. D. 19 25

State of Minnesota, } ss.
COUNTY OF CASS

Witness my hand and official seal, this 15th day of December A. D. 192 5

SEAL

F. C. Pellman, County Auditor
By Alice Pellman, Deputy

r Ceased to Be Homesteads

Homesteads: Sec. or Lot	Town or Block	Range	Number of Land: Acres	100ths

COLLECTIONS OF TAXES OF 1956 Town OF Pente Lake CASS COUNTY, MINNESOTA

FUNDS	MARCH SETTLEMENT 1956	JUNE SETTLEMENT 1956	NOV. SETTLEMENT 1956	Amount Collected from Nov. 15th to 1st Monday in Jan. 1957	REDUCTIONS		Total Reductions and Collected	BALANCE UNCOLLECTED	ADDITIONS		Total Uncollected to 1st Monday in January, 19...
State—Non-Homestead.	5623	1757	2402								
State—Homestead.	4768	1033	3307	185							
County Revenue.	33557	70610	23273	720							
County Road and Bridge.	16786	35517	11640	360							
County Welfare.	57702	121463	41802	1290							
County Road and Interest.	17645	37133	12274	380							
Court House	2347	5042	1662	52							
Town Revenue.	7428	15639	5157	159							
Town Road and Bridge.	7189	15131	4985	154							
Town Drag.	1178	2521	831	27							
Town State Loan.											
High School	5990	12604	4154	128							
	5990	12604	4154	128							
School Local Bldg.	1198	2570									
School Special.	45375	83660	26590	703							
School State Loan.											
Deficiency	74726	157227	51821	1603							
Tuition											
Transportation	12984	27322	897	29							
C.O.	10543	22184	7312	226							
	295686	607343	198696	6084							

		LOCAL 1 Bldg.	SPECIAL	STATE LOAN	Deficiency	C.O.	Transport.				TOTALS
MARCH SETTLEMENT	School District No. 9	882	18562		36380	5126	629				57239
	2	616	38793		38346	5417	665				85537
	Total	1498	45345		74726	10543	1294				133106
JUNE SETTLEMENT	School District No. 9	1695	43880		105743	14920	1831				166574
	2	825	41275		51484	7264	891				101739
	Totals	2570	83660		157227	22184	2722				268313
NOVEMBER SETTLEMENT	School District No. 9	598	14954		37306	5264	646				58768
	2	233	11636		14515	2048	251				26683
	Totals	831	26590		51821	7312	897				87451
NOVEMBER to JANUARY	School District No. 9	23	583		1453	205	26				2290
	2	02	120		150	21	03				296
	Totals	25	703		1603	226	29				2586
ADDITIONS	School District No.										
	Totals										
REDUCTIONS	School District No.										
	Totals										

r Ceased to be Homesteads

HOMESTEADS

Sec. or Lot	Town or Block	Range	Number of Acres of Land: Acres	100ths

Camp Blandin | Real Estate | Campbell Point | Ingalls Beach | Pike of East Shore | Tax Forfeit Bonds

Real Estate

Form SCD (35) [illegible]

Assessment Roll and Tax List of Real Property in the Town of Pente Lake

*Indicate Type of Property: R-Residential, C-Commercial, I-Industrial, U-Utility, F-Farm

	IN WHOSE NAME ASSESSED	TO WHOM TRANSFERRED		DESCRIPTION OF PROPERTY: SUBDIVISION	Sec. or Lot	Town or Block	Rng.	Number of Acres of Land: Acres	100ths	No. School District	Indicate Homestead Tax w Ho	Indicate Agricultural Tax w Ag	* Indicate Type of Property	TRUE AND FULL VALUATIONS: LAND Exclusive of Structures and Improvements	BUILDINGS and Other Structures	MACHINERY Permanently Attached to Real Estate	TOTAL True and Full Value	ASSESSED VALUATIONS: RURAL: Homestead Up to $4,000 20%	Over $4,000 and Non-Homestead 33⅓%	ALL OTHER: Homestead Up to $4,000 25%	Over $4,000 and Non-Homestead 40%	MACHINERY Permanently Attached to Real Estate 33⅓%	TOTAL ASSESSED VALUE	Total Assessed Value as Equalized by the Board of Review	FINAL EQUALIZED VALUE
								Acres	100ths					Dollars	Dollars	Dollars	Dollars	Dollars	Dollars	Dollars	Dollars	Dollars	Dollars	Dollars	Dollars
1	Theodore & Alice C Lemmler		1	NE¼ of NE¼	1	134	27	39	50	30	yes	yes													
	"	"	2	NW¼ of NE¼				38	50		"	"													
2	"	"	3	SW¼ of NE¼				40			"	"													
	"	"	4	SE¼ of NE¼				40			"	"													
			5																						
3	"	"	6	NE¼ of NW¼ Lot 3				37	50		"	"													
	"	"	7	NW¼ of NW¼ Lot 4				36	50		"	"													
4	"	"	8	SW¼ of NW¼				40			"	"													
	"	"	9	SE¼ of NW¼ Lot 5				39	75		"	"													
			10																						
5	State of Minnesota		11	~~NE¼ of SW¼~~ Lot 1																					
	Theodore & Alice Lemmler		12	NW¼ of SW¼ Lot 6				21			"	"													
6	State of Minnesota		13	~~SW¼ of SW¼~~ } Lot 8																					
			14	SE¼ of SW¼ }																					
			15																						
7	State of Minnesota		16	NE¼ of SE¼																					
	State of Minnesota		17	NW¼ of SE¼																					
8	State of Minnesota		18	SW¼ of SE¼																					
	State of Minnesota		19	~~SE¼ of SE¼~~ Lot 4																					
			20																						
								332	75																

Cass County, Minnesota, for Taxes for the Year 1955.

	SOLD FOR TAXES	VALUATIONS BY SCHOOL DISTRICTS AS EQUALIZED BY DEPARTMENT OF TAXATION: District No. 30 Rate 95.5 Mills	District No. Rate Mills	District No. Rate Mills	District No. Rate Mills	District No. Rate Mills	Tax including State Homestead Mills	State Tax on Non-Homestead Mills	SPECIAL TAXES	TOTAL TAXES		PAID	WHEN PAID Month Day Year	Number of Receipt	March Settlement 1956	June Settlement 1956	Penalty	November Settlement 1956	Penalty	Collections to First Monday in January 1957	Penalty	Delinquent as First Monday in January 1957	Total Delinquent Tax and Penalty	REMARKS
		Dollars	Dollars	Dollars	Dollars	Dollars	Dollars	$ cts.	$ cts.	$ cts.	$ cts.				$ cts.	$ cts.	$ cts.	$ cts.	$ cts.	$ cts.	$ cts.	$ cts.	$ cts.	
1		#36					826			826	1											826	909	
2		#36					876			826	2											826	909	
3		#32					734			784	3											734	807	
4		#32					734			734	4											734	807	
5											5													
6		#32					734			784	6											734	807	
7		#30					688			688	7											688	757	
8		#32					734			734	8											734	807	
9		#48					1100			1100	9											1100	1210	
10											10													
11											11													
12		#55					1260			1260	12											~~1260~~	~~1386~~	
13											13											1260	1386	
14											14													
15											15													
16											16													
17											17													
18											18													
19											19													
20											20													
		#333					7636			7686												7636		

Camp Blanche | Kime Camp | Auto Point | Bypasses Beach | Plat of Pete's Shores | A Gal Time Beach

Real Estate

Form 5C1 (13) 50M 3-55 Printed in Minnesota

Assessment Roll and Tax List of Real Property in the Town of Pentor Lake, Cass County, Minnesota, for Taxes for the Year 1955.

*Indicate Type of Property: R-Residential, C-Commercial, I-Industrial, U-Utility, F-Farm

	In Whose Name Assessed	To Whom Transferred	Description of Property: Subdivision	Sec. or Lot	Town or Block	Rng.	Number of Acres of Land (Acres / 100ths)	Sch. School District	Indicate Homestead Tax or No	Indicate Non-Homestead Tax or No	Indicate Type of Property*	True and Full Valuations: Land Exclusive of Structures and Improvements (Dollars)	Buildings and Other Structures (Dollars)	Machinery Permanently Attached to Real Estate (Dollars)	Total True and Full Value (Dollars)	Assessed Valuations, Rural: Homestead Up to $4,000 20% (Dollars)	Other $4,000 and Non-Homestead 33⅓% (Dollars)	All Other: Homestead Up to $4,000 25% (Dollars)	Other $4,000 and Non-Homestead 40% (Dollars)	Machinery Permanently Attached to Real Estate 33⅓% (Dollars)	Total Assessed Value (Dollars)	Total Assessed Value as Equalized by the Board of Review (Dollars)	Final Equalized Value (Dollars)
1	Theodore O. & Alice E. Lemmler		NE ¼ of NE ¼	2	139	29	35.75	30	Yes														
2	" " "		NW ¼ of NE ¼				35.25	"	"														
	" " "		SW ¼ of NE ¼				40	"	"														
	" " "		SE ¼ of NE ¼				40	"	"														
3																							
	" " "		NE ¼ of NW ¼				34.75	"	"														
	" " "		NW ¼ of NW ¼				34.25	"	"														
4	" " "		SW ¼ of NW ¼				40	"	"														
	" " "		SE ¼ of NW ¼				40	"	"														
5																							
	Chester H. & Lucille M. Seltman		NE ¼ of SW ¼				40	"	"														
	Theo. Oscar & Alice E. Lemmler		NW ¼ of SW ¼				40	"	"														
6	Chester H. & Lucille M. Seltman		SW ¼ of SW ¼ (Less 1 3/16 acres)				39	"	"														
	" " "		SE ¼ of SW ¼				40	"	"														
7	Clara C. Warnick		Lots 1 3/16 acres of Lot 4 & 1 acre of Lot 4 of SW ¼				1	"	No														
	Theodore O. & Alice E. Lemmler		NE ¼ of SE ¼ Lot 3				44.25	No	Yes														
	" " "		NW ¼ of SE ¼ Lot 4				38.40	Yes	"														
8	Chester H. & Lucille M. Seltman		SW ¼ of SE ¼ Lot 5				41.25	"	"														
			SE ¼ of SE ¼																				
							548.60																

Cass County, Minnesota, for Taxes for the Year 1955.

	Sold for Taxes	Valuations by School Districts as Equalized by Department of Taxation: District No. ..... Rate ..... Mills	Dollars	District No. ..... Rate ..... Mills	Dollars	District No. ..... Rate ..... Mills	Dollars	District No. ..... Rate ..... Mills	Dollars	Tax Including State Homestead ..... Mills	$ cts.	State Tax on Non-Homestead 5.17 Mills	$ cts.	Special Taxes	$ cts.	Total Taxes	$ cts.		Paid	When Paid Month	Day	Year	Number of Receipt	March Settlement 1956	$ cts.	June Settlement 1956	$ cts.	Penalty	$ cts.	November Settlement 1956	$ cts.	Penalty	$ cts.	Collections to First Monday in January 1957	$ cts.	Penalty	$ cts.	Delinquent on First Monday in January 1957	$ cts.	Total Delinquent Tax and Penalty	$ cts.	Remarks
1		#32								734						734		1																				734	807		
2		#32								734						734		2																				734	807		
3		#26								546						546		3																				596	656		
4		#32								734						734		4																				734	807		
5																		5																									
6		#55								1260						1260		6																				1260	1386		
7		#51								1170						1170		7																				1170	1287		
8		#80								1834						1834		8																				1834	2017		
9		#127								2912						2912		9																				2912	3203		
10																		10																									
11		#21								482						482		11	PAID IN FULL	MAY	31	1956	11273			482																	
12		#113								2590						2590		12																				2590	2849		
13		#77								1766						1766		13	PAID IN FULL	MAY	31	1956	11273			1766																	
14		#40								918						918		14	PAID IN FULL	MAY	31	1956				918																	
15			#28							712						712		15	PAID IN FULL	APR	2	1956	4741			712																	
16		117								2682		60				2742		16																				2742	3016		
17		#56								1284						1284		17																				1284	1412		
18		#36								826						826		18	PAID IN FULL	MAY	31	1956	11273			826																	
19																		19																									
20																		20																									
		#775	#28	#806		205222																																			
		117		117		7121		60		2174																4704												16590			
		893		923		212 34																																			

Camp Blanche | Kitmo Camp | Indio Point | Hapanee Beach | Plat of Sec 6 | Shore Acres Plat Bonner

Real Estate

Assessment Roll and Tax List of Real Property in the Town of Pente Lake, Cass County, Minnesota, for Taxes for the Year 1955.

Form 3CD (33) 10-55-5170 (5M-11) 7-55-5-4

*Indicate Type of Property: R - Residential, C - Commercial, I - Industrial, U - Utility, F - Farm

	IN WHOSE NAME ASSESSED	TO WHOM TRANSFERRED	DESCRIPTION OF PROPERTY: SUBDIVISION	Sec. or Lot	Town or Block	Rng.	Number of Acres of Land (Acres / 100ths)	No. School District	Indicates Homestead Tax or No	Indicates Agricultural Tax or No	* Indicates Type of Property	TRUE AND FULL VALUATIONS: LAND Exclusive of Structures and Improvements (Dollars)	BUILDINGS and Other Structures (Dollars)	MACHINERY Permanently Attached to Real Estate (Dollars)	TOTAL True and Full Value (Dollars)	ASSESSED VALUATIONS: RURAL: Homestead Up to $4,000 20% (Dollars)	RURAL: Over $4,000 and Non-Homestead 33⅓% (Dollars)	ALL OTHER: Homestead Up to $4,000 25% (Dollars)	ALL OTHER: Over $4,000 and Non-Homestead 40% (Dollars)	MACHINERY Permanently Attached to Real Estate 33⅓% (Dollars)	TOTAL ASSESSED VALUE (Dollars)	Total Assessed Value as Equalized by the Board of Review (Dollars)	FINAL EQUALIZED VALUE (Dollars)
1	Arthur B. & Lottie M. Hart		S½ of N½ of N½ Lot 2	3	13927		30		Yes	Yes													
2			N½ of N½ of N½																				
3	Thomas A. & Amy Frederick		S½ of N½ of N½ Lot 5				13 80		No	"													
4	Earl D. & Shelby M. Helberg		S½ of N½ of N½ Lots 1 & 4				18 50		Yes	"													
5	L. P. & Frances A. Hickling		S 100' of N 200' of Lot 6				1		No	"													
6	The Omaha Park Outing Club		NE¼ of NW¼ Lot 3				35 08		"	"													
7	Roy H. & Katheryn Snodgrass		N½ of N½ of N½ Lot 4				35 32		Yes	"													
8	State of Minnesota		SW¼ of NW¼				40																
9	The Omaha Park Outing Club		SE¼ of NW¼				80		No	"													
10	Nels H. Anderson		That part of Lot 8 lying N. of road except Park 15 (Nelson)						Yes	"													
11	The Omaha Park Outing Club		Park 15 (Nelson) Water No. Shore				43		No	"													
12	Morland D. & Monica J. Hart		NW¼ of SW¼				40		Yes	"													
13	John H. & Lucille E. Shaffer		S ½ of S½ of SW¼ Lot 13				22 15		No	"													
14			SE¼ of SW¼																				
15	Carol Standley		N 143' of Lot 7				25		"	"													
16	Otto B. & Alice E. Hines		Lot 8 (Less N 143')				15		"	"													
17	" " "		Lot 8 (Less W 100' x 249.5' adj. on Lake & less N 143') NW¼ of SE¼ - Park 14 of records				20 75		"	"													
18	Earl D. & Ethel M. Olivier		SW¼ of SE¼ Lot 11 River Park				18 10		Yes	"													
19	Leon E. Dorry		SE¼ of SE¼				40		"	"													
20	Harvey M. & Evelyn M. Close		N 300' of N½ of Lot 6				1 50		Yes	No													
	Noel & Barbara M. Francisco		Part of Lot 11 (Vacant)				45 00																

	SOLD FOR TAXES	VALUATIONS BY SCHOOL DISTRICTS AS EQUALIZED BY DEPARTMENT OF TAXATION: District No. / Rate / Mills	District No. / Rate / Mills	District No. / Rate / Mills	District No. / Rate / Mills	Tax Including State Homestead	State Tax on Non-Homestead 1/17 5.88 Mills	SPECIAL TAXES	TOTAL TAXES		PAID	WHEN PAID (Month Day Year)	Number of Receipt	March Settlement 1956	June Settlement 1956	Penalty	November Settlement 1956	Penalty	Collections to First Monday in January 1957	Penalty	Delinquent on First Monday in January 1957	Penalty	Total Delinquent Tax and Penalty	REMARKS
1		# 64				14 68			14 68	1	PAID IN FULL	MAY 31 1956	11182		14 68									
2										2														
3		73				16 74	38		17 12	3	PAID IN FULL	MAY 31 1956	11184		17 12									
4		# 100				22 97			22 97	4	PAID IN FULL	MAY 25 1956	6733		22 97									
5		47				10 78	24		11 02	5	PAID IN FULL	MAY 31 1956	11186		11 02									
6		29				6 64	14		6 78	6	PAID IN FULL	APR 30 1956	5939		6 78									
7		# 28				6 42			6 42	7	Balance Paid Part Paid	SEP 18 1956 MAY 31 1956	14013 8051		3 21		3 21							
8										8														
9		49				11 24	26		11 50	9	PAID IN FULL	APR 30 1956	5939		11 50									
10		# 34				7 80			7 80	10	PAID IN FULL	MAY 31 1956	7152		7 80									
11		45				10 32	24		10 56	11	PAID IN FULL	APR 30 1956	5939		10 56									
12		# 87				19 94			19 94	12	2nd Half Paid 1st Half Paid	SEP 12 1956 MAY 31 1956	13961 11187		9 97		9 97							
13		354				81 16	184		83 00	13	2nd Half Paid 1st Half Paid	DEC 10 1956 MAY 31 1956	14603 11183		41 50				41 50					
14										14														
15	SOLD FOR TAXES	163				37 36	84		38 20	15	1st Half Paid	JUL 25 1956	12485				19 10	76			19 10	21 01		
16		50				11 46	26		11 72	16	PAID IN FULL	MAY 31 1956	11177		11 72									
17		86				19 72	44		20 16	17	PAID IN FULL	MAY 31 1956												
18		# 60				13 76			13 76	18	PAID IN FULL	MAY 31 1956	11176		13 76									
19		# 32				7 34			7 34	19	PAID IN FULL	AUG 17 1956	13597				7 34	18						
20		# 406 346 1361	# 40 98 95 137	# 447 95 1791 137	7438	34 84 29 868 3484 33 352	50 514		35 34 33 826	20	PAID IN FULL	MAY 31 1956	11178		35 34 33 826		39 62		41 50		19 10			

Assessment Roll and Tax List of Real Property in the Town of Ponto Lake, Cass County, Minnesota, for Taxes for the Year 1955.

*Indicate Type of Property: R-Residential, C-Commercial, I-Industrial, U-Utility, F-Farm

Form 5CD (55)

Line	In Whose Name Assessed	Subdivision	Sec. or Lot	Town or Block	Rng.	Acres	No. School District	Homestead Yes or No	Agricultural Yes or No	Valuations by School Districts (Dist. Rate 27 Mills)	Valuations by School Districts (Dist. Rate 25 Mills)	Tax Including State Homestead	State Tax on Non-Homestead 5.17 Mills	Total Taxes	Paid	When Paid	Number of Receipt	June Settlement 1956
1		NE¼ of NE¼	3	139	29		30											
2	Rachel & Ragnhild Rothem	Part of Lot 1 / NW¼ of NE¼				203		yes			# 52 / 50	25 94	26	26 20	PAID IN FULL	MAY 17 1956	6140	26 20
3	~~William & Norman Michel~~ ~~Ernest Peter Colas~~	Lot 1 less N.175' & less S.590' / SW¼ of NE¼				654		No	No	33		7 56	16	7 72	PAID IN FULL	MAY 31 1956	11181	7 72
4	Troy & Grace Zimmerman ~~J. L. Flauer~~	130'x275'x130'x250' of Lot 1 / SE¼ of NE¼				78		No	yes	90		20 64	46	21 10	PAID IN FULL	MAY 21 1956	6168	21 10
5	~~William & Norman Michel~~ ~~Ernest Peter Colas~~	N.180' of S.590' of Lot 1				134		"	"	65		14 90	34	15 24	PAID IN FULL	MAY 31 1956	11181	15 24
6	Peter Colas	N.175' of Lot 1 / NE¼ of NW¼				227		"	"	30		6 88	16	7 04	PAID IN FULL	MAY 31 1956	11181	7 04
7	Gunnar & Ovedia M. Nilsson	61 rds x 24.5 rds on W. side of Lot 8 / NW¼ of NW¼				485		yes	"	# 45		10 32		10 32	PAID IN FULL	MAY 31 1956	11175	10 32
8		SW¼ of NW¼																
9		SE¼ of NW¼																
10	Anna Colas	Begin at a pt. which is center line between 2 cottages known as Gallagher cottages; thence N.50' to a pt. of beginning; thence N.20'; thence W.210'; thence Sly along lake 50'; thence E.ly to pt. of beginning & also 110'x250' of Lot 1						No	No		142	36 10	74	36 84	PAID IN FULL	APR 26 1956	5608	36 84
11		NE¼ of SW¼																
12		NW¼ of SW¼																
13		SW¼ of SW¼																
14																		
15	William E & Nina H. Lund	S.100' of N.500' of Lot 6						yes	yes	# 36		8 26		8 26	PAID IN FULL	MAY 31 1956	11179	8 26
16		NE¼ of SE¼																
17		NW¼ of SE¼																
18		SW¼ of SE¼																
19		SE¼ of SE¼																
20																		
Total						1681				# 81 / 258 / 339	# 52 = 733 / 192 = 410 / 244 = 543	68 56 / 62 04 / 130 60	2 12	132 72				132 72

Form SCD (53) — Alphabetic Section

Alphabetical Roll and Tax List of Real Property in the Porter Lake

R - Residential, C - Commercial, F - Farm

IN WHOSE NAME ASSESSED	Lot	Block	Section	Township	Range	Acres	Land Assessed Value	Improvements Assessed Value	TOTAL Tax and Value	Homestead Deduction	Assessed Value Subject to Taxes	Total Assessed Value Subject to Taxes	FINAL CALCULATED VALUE
							Dollars	Dollars	Dollars	Dollars	Dollars	Dollars	Dollars
Roy H. Kathryn M. Burd													
State of Minnesota													
Ralph & Helen													
Roy H. Kathryn													
"													
Melvin H. Johnson													
State of Minnesota													
E. W. & Agnes													
State of Minnesota													
William F.													
Oliver N. &													
Frank J. & Ca													
Edith Margare													
"													
William F. H.													
Marland D. &													
"													
Edith Eldefjelder													

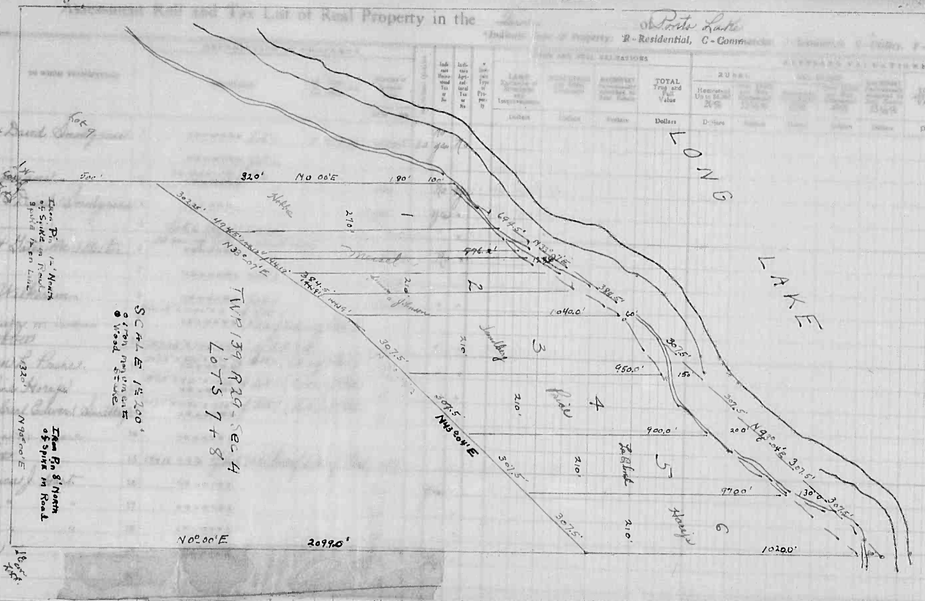

296 7

Cass County, Minnesota, for Taxes for the Year 1955.

	SOLD FOR TAXES	VALUATIONS BY SCHOOL DISTRICTS AS EQUALIZED BY DEPARTMENT OF TAXATION: District No. ..... Rate ..... Mills	District No. ..... Rate ..... Mills	District No. ..... Rate ..... Mills	District No. ..... Rate ..... Mills	District No. ..... Rate ..... Mills	District No. ..... Rate ..... Mills	Tax including State Homestead	State Tax on Non-Homestead 5.17 Mills	SPECIAL TAXES	TOTAL TAXES		PAID	WHEN PAID (Month Day Year)	Number of Receipt	March Settlement 1955	June Settlement 1956	Penalty	November Settlement 1956	Penalty	Collections to First Monday in January 1957	Penalty	Delinquent on First Monday in January 1957	Total Delinquent Tax and Penalty	REMARKS
		Dollars	Dollars	Dollars	Dollars	Dollars	Dollars	$ cts.	$ cts.	$ cts.	$ cts.					$ cts.	$ cts.	$ cts.	$ cts.	$ cts.	$ cts.	$ cts.	$ cts.	$ cts.	
1					*70 115			4704	60		4764	1	Balance Paid / Part Paid	SEP 18 1956 / MAY 31 1956	14013 / 8051		2815		2749						
2												2													
3		20						458	10		468	3	PAID IN FULL	MAY 31 1956	11185		468								
4		*32						734			734	4	PAID IN FULL	MAY 31 1956	8050		734								
5		*11						251			252	5	Balance Paid / Part Paid	SEP 18 1956 / MAY 31 1956	14013 / 8051		126		126						
6		152						3484	78		3562	6	PAID IN FULL	MAY 31 1956	11182		3562								
7												7													
8		82						1880	42		1922	8	2nd Half Paid / 1st Half Paid	SEP 17 1956 / MAY 31 1956	13192 / 11149		961		961						
9												9													
10		54						1238	28		1266	10	PAID IN FULL	MAY 5 1956	5676		1268								
11	SOLD FOR TAXES	67						1536	34		1570	11												1576	
12		75						1720	38		1758	12	PAID IN FULL	FEB 6 1956	1582	1758									
13		62						1422	32		1454	13	PAID IN FULL	FEB 29 1956	4257	1454									
14												14													
15		14						320	08		328	15	PAID IN FULL	MAY 5 1956	5676		328								
16		*26						596			596	16	2nd Half Paid / 1st Half Paid	SEP 12 1956 / MAY 31 1956	/		298		298						
17		*8						184			184	17	2nd Half Paid / 1st Half Paid	SEP 12 1956 / MAY 31 1956	13969 / 11187		92		92						
18		*20						688			688	18	2nd Half Paid / 1st Half Paid	SEP 12 1956 / MAY 31 1956			344		344						
19		44						1008	22		1030	19	1st Half Paid / 2d Half Paid	MAY 25 1956 / OCT 15 1956	6775 / 14367		515		515						
20												20													
		*107		*70 = 1197				15520																	
		570		115 = 6325				4724	352		20576														
		677		185 = 7522				20224									23124	10297		5085				1576	

Assessment Roll and Tax List of Real Property in the Town of Pentz Lake Cass County, Minnesota, for Taxes for the Year 1955.

Form ACD (35) — *Indicate Type of Property: R-Residential, C-Commercial, I-Industrial, U-Utility, F-Farm

	In Whose Name Assessed	To Whom Transferred	Description of Property: Subdivision	Sec. or Lot	Town or Block	Rg.	Number of Acres of Land: Acres	100ths	No. School District	Indicate Type of Property	Indicate Type of Property	True and Full Valuations: Land Exclusive of Structures and Improvements	Buildings and Other Structures	Machinery Permanently Attached to Real Estate	Total True and Full Value	Assessed Valuations: Rural: Homestead Up to $4,000 20%	Rural: Over $4,000 and Non-Homestead 33⅓%	All Other: Homestead Up to $4,000 25%	All Other: Over $4,000 and Non-Homestead 40%	All Other: Machinery Permanently Attached to Real Estate 33⅓%	Total Assessed Value as Equalized by the Board of Review	Final Equalized Value
							Acres	100ths				Dollars	Dollars	Dollars	Dollars	Dollars	Dollars	Dollars	Dollars	Dollars	Dollars	Dollars
1	Roy & Kathryn M. & David Snodgrass		NE¼ of NE¼ Lot 1				7	139.29	33	No	No											
2	State of Minnesota		NW¼ of NE¼ Lot 2																			
3	Ralph & Helen Capriano		12 acres of Lot 6 SW¼ of SE¼					12		No	Yes											
4	Roy & Kathryn M. & David Snodgrass		SE¼ of NE¼					43		Yes	"											
5	" " "		Lot 6 less 12 acres							"	"											
6	Mahon H. Johnson & Gates McAllister		At 100' of Lot 4 (about 4 acres) NW¼ of NW¼					5.50		No	"											
7	State of Minnesota		NW¼ of NW¼ Lot 3																			
8	E. A. & Agnes B. Wilkerson		SW¼ of NW¼ Lot 4					30.25		"	"											
9	State of Minnesota		300.95' x 1100' x 4' of Lot 5 SE¼ of NW¼ (Part of Lot 1 of Plat)																			
10	William T. Hotton	Carl & Vivian M. Evans	300.95' x 1100' x 426' of Lot 7-8					4		"	"											
11	Oliver N. & Vivian L. Price		300.15' x 750' x 770' of Lot 7 (Lot 4 of Plat) NE¼ of SW¼					5		"	"											
12	Frank J. & Caroline Horejs		300.75' x 770' x 1050' of Lot 7 (Lot 6 of Plat) NW¼ of SW¼					5		"	"											
13	Edith Margaret & Earl Edward Snodberg		300.15' x 1050' x 750' of Lot 7 (Lot 3 of Plat) SW¼ of SW¼					5		"	"											
14			SE¼ of SW¼																			
15	William T. Hotton	Carl & Vivian M. Evans	194.18' x 426' of Lot 7-8 (Part of Lot 1 of Plat)					1.87														
16	Marland D. & Monica J. Hart		NE¼ of SE¼					40		Yes	"											
17	" " "		NW¼ of SE¼					40		"	"											
18	" " "		SW¼ of SE¼					40		"	"											
19	Patch Goldfelder		SE¼ of SE¼					40		No	"											
20																						
								296.07														

Validations by School Districts as Equalized by Department of Taxation

	Sold for Taxes	District No. / Rate ... Mills	District No. / Rate ... Mills	District No. / Rate ... Mills	District No. / Rate ... Mills	District No. / Rate ... Mills	Tax including State Homestead ... Mills	State Tax on Non-Homestead 5.17 Mills	Special Taxes	Total Taxes		Paid	When Paid (Month Day Year)	Number of Receipt	March Settlement 1956	June Settlement 1956	Penalty	November Settlement 1956	Penalty	Collections in First Monday in January 1957	Penalty	Delinquent on First Monday in January 1957	Total Delinquent Tax and Penalty	Remarks
	Dollars	Dollars	Dollars	Dollars	Dollars	Dollars	$ cts.	$ cts.	$ cts.	$ cts.					$ cts.	$ cts.	$ cts.	$ cts.	$ cts.	$ cts.	$ cts.	$ cts.	$ cts.	
1				70 / 115			47.24	60		47.64	1	Balance Paid / Part Paid	SEP 18 1956 / MAY 31 1956	4013 / 8051		20.15		27.49						
2											2													
3		20					4.58	10		4.68	3	PAID IN FULL	MAY 31 1956	11185		4.68								
4		32					7.24			7.24	4	PAID IN FULL	MAY 31 1956	8050		7.24								
5		11					2.51			2.51	5	Balance Paid / Part Paid	SEP 18 1956 / MAY 31 1956	4013 / 8051		1.26		1.26						
6		152					34.84	78		35.62	6	PAID IN FULL	MAY 31 1956	11142		35.62								
7											7													
8		82					18.80	42		19.22	8	2nd Half Paid / 1st Half Paid	SEP 1 1956 / MAY 31 1956	13192 / 11142		9.61		9.61						
9											9													
10		54					12.38	28		12.66	10	PAID IN FULL	MAY 6 1959	5676		12.66								
11	SOLD FOR TAXES	67					15.36	34		15.70	11										15.70			
12		75					17.20	38		17.58	12	PAID IN FULL	FEB 6 1956	1582	17.58									
13		62					14.22	32		14.54	13	PAID IN FULL	FEB 29 1956	4357	14.54									
14											14													
15		14					3.20	08		3.28	15	PAID IN FULL	MAY 6 1959	5676		3.28								
16		26					5.96			5.96	16	2nd Half Paid / 1st Half Paid	SEP 12 1956 / MAY 31 1956			2.98		2.98						
17		8					1.84			1.84	17	2nd Half Paid / 1st Half Paid	SEP 12 1956 / MAY 31 1956	13968 / 11187		.92		.92						
18		30					6.88			6.88	18	2nd Half Paid / 1st Half Paid	SEP 12 1956 / MAY 31 1956			3.44		3.44						
19		44					10.08	22		10.30	19	1st Half Paid / 2nd Half Paid	MAY 25 1956 / OCT 15 1956	6775 / 14367		5.15		5.15						
20											20													
		107 / 570 / 677	70 = 177 / 115 = 685 / 185 = 862				152.20 / 47.24 / 202.24	352		205.76						101.09		50.28			15.70			

Real Estate

Camp Blanche | Kline Camp | Lake Point | Mahnane Beach | Plat of Lake | Shore | Lake Pine Beach

Assessment Roll and Tax List of Real Property in the Town of Leech Lake

Cass County, Minnesota, for Taxes for the Year 1955.

Form 300 (R) (Revised and Reprinted, 1955)

*Indicate Type of Property: R-Residential, C-Commercial, I-Industrial, U-Utility, F-Farm

	IN WHOSE NAME ASSESSED	TO WHOM TRANSFERRED	DESCRIPTION OF PROPERTY: SUBDIVISION	Sec. or Lot	Town or Block	Rng	Number of Acres of Land: Acres	100ths	Sch. School District	Indicate Homestead Tax or No	Indicate Agricultural Tax or No	* Indicate Type of Property	TRUE AND FULL VALUATIONS: LAND Estimate of Structures and Improvements	BUILDINGS and Other Structures	MACHINERY Permanently Attached to Real Estate	TOTAL True and Full Value	ASSESSED VALUATIONS: RURAL: Homestead Up to $4,000 20%	RURAL: Over $4,000 and Non-Homestead 33⅓%	ALL OTHER: Homestead Up to $4,000 25%	ALL OTHER: Over $4,000 and Non-Homestead 40%	ALL OTHER: MACHINERY Permanently Attached to Real Estate 33⅓%	TOTAL ASSESSED VALUE	Total Assessed Value as Equalized by the Board of Review	FINAL EQUALIZED VALUE
							Acres	100ths					Dollars	Dollars	Dollars	Dollars	Dollars	Dollars	Dollars	Dollars	Dollars	Dollars	Dollars	Dollars
1	Ona V. & Irma Carpenter		NW¼ of SW¼ Less 3 ac. (That part of Govt Lot 7 & 8 described as: Begin the SE corner of Lot 8 thence N along E line of Lot 8 & 7 a distance of 209' thence W 49° 47' 12.38' thence S 37° 00' 20.89' to a point on the SW line of Lot 7, 500' N. of S.W. corner of Lot 8 thence S 500' to S.W. cor. of Lot 8, thence E. to beg.)	4	139	47	11	30	94	No														
2	" " "									Yes	Yes													
3																								
4																								
5																								
6			NE¼ of NW¼																					
7			NW¼ of NW¼																					
8			SW¼ of NW¼																					
9			NE¼ of NW¼																					
10	Adolph Johnson		144.14' x 1040' of Lot 8 (Part of Lot 1 on Plat)				189		No	"														
11			NE¼ of SW¼																					
12			NW¼ of SW¼																					
13			SW¼ of SW¼																					
14			SE¼ of SW¼																					
15	Winfield C. & Frances A. Gray ~~Carl Moore & Bond~~		307.5' x 700' x 970' of Lot 8 (Lot 5 on Plat)				5			yes	"													
16			NE¼ of SE¼																					
17	William A. & Bessie M. Simon		144.14' x 476' of Lot 8 (Part of SW¼ of SE¼ - Lot 2 on Plat)				187			No	"													
18			SW¼ of SE¼																					
19			SE¼ of SE¼																					
20	Gustave & Hallberge Meisel		144.14' x 476' of Lot 8 (Part of Lot 1 + 2 on Plat)				187			"	"													
							21	63																

	SOLD FOR TAXES	VALUATIONS BY SCHOOL DISTRICTS AS EQUALIZED BY DEPARTMENT OF TAXATION: District No. ..... Rate ..... Mills	District No. ..... Rate ..... Mills	District No. ..... Rate ..... Mills	District No. ..... Rate ..... Mills	Tax Including State Homestead ..... Mills	State Tax on Non-Homestead 5.17 ..... Mills	SPECIAL TAXES	TOTAL TAXES		PAID	WHEN PAID (Month Day Year)	Number of Receipt	March Settlement 1956	June Settlement 1956	Penalty	November Settlement 1956	Penalty	Collections to Five Monday in January 1957	Penalty	Delinquent on Five Monday in January 1957	Total Delinquent Tax and Penalty	REMARKS
		Dollars	Dollars	Dollars	Dollars	Dollars	Dollars	$ cts.	$ cts.					$ cts.	$ cts.	$ cts.	$ cts.	$ cts.	$ cts.	$ cts.	$ cts.	$ cts.	
1				# 63 / 297		54 40	76		54 16	1	2nd Half Paid / 1st Half Paid	OCT 23 1956 / MAY 31 1956	11184		31 78		31 78						
2		# 41				94 70			94 70	2	2nd Half Paid / 1st Half Paid	OCT 23 1956 / MAY 31 1956	14634										
3										3													
4										4													
5										5													
6										6													
7										7													
8										8													
9										9													
10		16				9 66	08		3 74	10	PAID IN FULL	MAY 31 1956	7672		3 74								
11										11													
12										12													
13										13													
14										14													
15		# 45				10 37			10 32	15	PAID IN FULL	MAY 31 1956	11281		10 32								
16										16													
17		16				3 66	08		3 74	17	PAID IN FULL	MAY 2 1959	5455		3 74								
18										18													
19										19													
20		16 / # 86 / 48 / 134		# 63 = 149 / 147 = 195 / 210 = 344		3 66 / 30 70 / 53 40 / 84 10	08 / 1 00		3 74 / 85 10	20	PAID IN FULL	MAY 31 1956	11193		3 74 / 53 32		31 78						

Form 5CD (55) [illegible]

Assessment Roll and Tax List of Real Property in the Town of Pine Lake

Indicate Type of Property: R-Residential, C-Commercial, I-Industrial, U-Utility, F-Farm

	In Whose Name Assessed	To Whom Transferred	Description of Property: Subdivision	Sec. of Lot	Town or Block	Rng.	Number of Acres of Land: Acres	Tenths	No. School District	Indicate Homestead Tax or No	Indicate Agricultural Tax or No	* Indicate Type of Property	True and Full Valuations: Land Exclusive of Structures and Improvements (Dollars)	Buildings and Other Structures (Dollars)	Machinery Permanently Attached to Real Estate (Dollars)	Total True and Full Value (Dollars)	Assessed Valuations — Rural: Homestead Up to $4,000 20% (Dollars)	Over $4,000 and Non-Homestead 33⅓% (Dollars)	All Other: Homestead Up to $4,000 25% (Dollars)	Over $4,000 and Non-Homestead 40% (Dollars)	Machinery Permanently Attached to Real Estate 33⅓% (Dollars)	Total Assessed Value (Dollars)	Total Assessed Value Equalized by the Board of Review (Dollars)	Final Equalized Value (Dollars)
1	M. P. Ryles		NW¼ of NE¼ Lot 1	5	139	29	36		30	No	Yes													
2	C. A. Smith		NW¼ of NE¼ Lot 2				36			"	"													
3	State of Minnesota		SW¼ of NE¼																					
4	State of Minnesota		SE¼ of NE¼ Lot 5																					
5																								
6	C. A. Smith		NE¼ of NW¼ Lot 3				36			"	"													
7	State of Minnesota		NW¼ of NW¼ Lot 4																					
8	State of Minnesota		SW¼ of NW¼																					
9	State of Minnesota		SE¼ of NW¼																					
10																								
11	State of Minnesota		NE¼ of SW¼																					
12	State of Minnesota		NW¼ of SW¼																					
13	J. A. Gilbert		SW¼ of SW¼ Lee E. Grace				30			Yes	"													
14	Romey C. & Romey J. Cook		SE¼ of SW¼				40			70	"													
15	~~Romey J. Cook Estate~~ Romey C. & Thomas J. Cook		E½ acres of S½ of SE¼				10			70	"													
16			NE¼ of NE¼																					
17	State of Minnesota		NW¼ of SE¼ Lot 6																					
18	Thos. H. Romey		SW¼ of SE¼ Lot 7				34			Yes	"													
19	Lee E. & John T. Pawlisch		SE¼ of SE¼ Lot 8 Lee E. 20'				18 25			70	"													
20	Melvin H. Johnson & Estate of Mc Allister		E20' of Lot 8				60			"	70													
							248 85																	

	Sold for Taxes	Valuations by School Districts as Equalized by Department of Taxation: District No. ..... Rate ..... Mills	District No. ..... Rate ..... Mills	District No. ..... Rate ..... Mills	District No. ..... Rate ..... Mills	District No. ..... Rate ..... Mills	District No. ..... Rate ..... Mills	Tax including State Homestead	State Tax on Non-Homestead 5.11 Mills	Special Taxes	Total Taxes		Paid	When Paid: Month Day Year	Number of Receipt	March Settlement 1956	June Settlement 1956	Penalty	November Settlement 1956	Penalty	Collections in Five Months if January 1957	Penalty	Delinquent on Five Months in January 1957	Total Delinquent Tax and Penalty	Remarks
		Dollars	Dollars	Dollars	Dollars	Dollars	Dollars	$ cts.	$ cts.	$ cts.	$ cts.					$ cts.	$ cts.	$ cts.	$ cts.	$ cts.	$ cts.	$ cts.	$ cts.	$ cts.	
1			82					1880	42		1922	1	PAID IN FULL	MAY 31 1956	11190		3 194								
2			82					1880	42		1922	2	PAID IN FULL	MAY 31 1956											
3												3													
4												4													
5												5													
6			82					1880	42		1922	6	PAID IN FULL	MAY 31 1956	11190		192 2								
7												7													
8												8													
9												9													
10												10													
11												11													
12												12													
13	Sold for taxes		28					642			642	13											642		
14			40					918	20		938	14	PAID IN FULL	MAY 11 1956	11194		9 38								
15			20					458	10		468	15	PAID IN FULL	MAY 11 1956			4 68								
16												16													
17												17													
18			24					550			550	18	NOT PAID	MAY 9 1956	5659		2 75								
19			126					2688	64		2752	19	PAID IN FULL	MAY 31 1956	11191		27 52								
20			52	7	= 52			178	04		182	20	PAID IN FULL	MAY 31 1956	11192		182								
			432	7	= 439			10946	224		11498						105 81					9 17			
			484	7	491			11274																	

Camp Blanche | Kime Camp | Lake Point | Nopeming Beach | Pine Lake Shore | Pine Point Beach

Pine Lake D R #28 173 1/1/57

Assessment Roll and Tax List of Real Property in the Town of Pente Lake, Cass County, Minnesota, for Taxes for the Year 1955.

Form ACD (15) [illegible]

*Indicate Type of Property: R - Residential, C - Commercial, I - Industrial, U - Utility, F - Farm

Real Estate

	IN WHOSE NAME ASSESSED	TO WHOM TRANSFERRED	DESCRIPTION OF PROPERTY: SUBDIVISION	Sec. or Lot	Town or Block	Rng.	Number of Acres of Land: Acres	Mills	No. School District	Indicate Homestead Yes or No	Indicate Agricultural Yes or No	*Indicate Type of Property	TRUE AND FULL VALUATIONS: LAND Exclusive of Structures and Improvements (Dollars)	BUILDINGS and Other Structures (Dollars)	MACHINERY Permanently Attached to Real Estate (Dollars)	TOTAL True and Full Value (Dollars)	ASSESSED VALUATIONS: RURAL: Homestead Up to $4,000 20% (Dollars)	RURAL: Over $4,000 and Non-Homestead 33⅓% (Dollars)	ALL OTHER: Homestead Up to $1,000 25% (Dollars)	ALL OTHER: Over $4,000 and Non-Homestead 40% (Dollars)	MACHINERY Permanently Attached to Real Estate 33⅓% (Dollars)	TOTAL ASSESSED VALUE (Dollars)	Total Assessed Value as Equalized by the Board of Review (Dollars)	FINAL EQUALIZED VALUE (Dollars)
1	State of Minnesota		NE¼ of NE¼	6	134	29			30															
2	State of Minnesota		NW¼ of NE¼																					
3	State of Minnesota		SW¼ of NE¼																					
4	State of Minnesota		SE¼ of NE¼																					
5																								
6	State of Minnesota		NE¼ of NW¼																					
7	State of Minnesota		NW¼ of NW¼ Lot 4																					
8	State of Minnesota		SW¼ of NW¼ Lot 6																					
9	State of Minnesota		SE¼ of NW¼																					
10																								
11	State of Minnesota		NE¼ of SW¼																					
12	State of Minnesota		NW¼ of SW¼																					
13	State of Minnesota		SW¼ of SW¼																					
14	State of Minnesota		SE¼ of SW¼																					
15	Leonard & Alice Dierich		S. 200' of E. 100' of Lot 3						70	Yes														
16	State of Minnesota		NE¼ of SE¼																					
17	State of Minnesota		NW¼ of SE¼																					
18	State of Minnesota		SW¼ of SE¼																					
19	State of Minnesota		SE¼ of SE¼																					
20	Fred & Louise O'Donnell		Lot 3 less S. 200' of E. 100'				36.50		11	No														
							36.50																	

	SOLD FOR TAXES	VALUATIONS BY SCHOOL DISTRICTS AS EQUALIZED BY DEPARTMENT OF TAXATION: District No. ___ Rate ___ Mills (Dollars)	District No. 2 Rate 29.36 Mills (Dollars)	District No. ___ Rate ___ Mills (Dollars)	District No. ___ Rate ___ Mills (Dollars)	District No. ___ Rate ___ Mills (Dollars)	District No. ___ Rate ___ Mills (Dollars)	Tax including State Homestead ___ Mills ($ cts.)	State Tax on Non-Homestead 5.11 Mills ($ cts.)	SPECIAL TAXES ($ cts.)	TOTAL TAXES ($ cts.)		PAID	WHEN PAID: Month Day Year	Number of Receipt	March Settlement 1956 ($ cts.)	June Settlement 1956 ($ cts.)	Penalty ($ cts.)	November Settlement 1956 ($ cts.)	Penalty ($ cts.)	Collections in Five Months in January 1957 ($ cts.)	Penalty ($ cts.)	Delinquent on Five Months in January 1957 ($ cts.)	Total Delinquent Tax and Penalty ($ cts.)	REMARKS
1												1												
2												2												
3												3												
4												4												
5												5												
6												6												
7												7												
8												8												
9												9												
10												10												
11												11												
12												12												
13												13												
14												14												
15		5				1 14	02		1 16			15										1 16	1 28	
16												16												
17												17												
18												18												
19												19												
20		10 1				23 16	54		23 68			20	PAID IN FULL	FEB 29 1956	4358	23 68								
		10 6				24 30	54		24 84							23 68							1 16	

Camp Blanche | Kimse Camp | Pete Point | Wapanese Beach | Plat of East Shore | A Big Pine Resort

Assessment Roll and Tax List of Real Property in the Town of Leech Lake, Cass County, Minnesota, for Taxes for the Year 1955.

Form SCD (55) (Rev. 1-1-1955) (Rev. 1-1-1956)

*Indicate Type of Property: R - Residential, C - Commercial, I - Industrial, U - Utility, F - Farm

In Whose Name Assessed	To Whose Transferred		Description of Property: Subdivision	Sec. or Lot	Town or Block	Rng.	Number of Acres of Land: Acres	100ths	No. School District	Indicates Homestead Tax or No	Indicates Agricultural Land Tax or No	Indicates Type of Property	True and Full Valuations: Land Exclusive of Structures and Improvements (Dollars)	Buildings and Other Structures (Dollars)	Machinery Permanently Attached to Real Estate (Dollars)	Total True and Full Value (Dollars)	Assessed Valuations: Rural: Homestead Up to $4,000 20% (Dollars)	Rural: Over $4,000 and Non-Homestead 33⅓% (Dollars)	All Other: Homestead Up to $4,000 25% (Dollars)	All Other: Over $4,000 and Non-Homestead 40% (Dollars)	All Other: Machinery Permanently Attached to Real Estate 33⅓% (Dollars)	Total Assessed Value	Total Assessed Value as Equalized by the Board of Review (Dollars)	Final Equalized Value (Dollars)
Henry E. & Laura Mae Howe		1	NE¼ of NE¼ } Lot 8	7	139	29	5160		No	yes														
		2	NW¼ of NE¼																					
Albert M. & Cecilia B. Hamm		3	Lot 1 Resurvey sold				20.25		No	yes	"													
Henry E. & Laura Mae Howe		4	Part of Lot 4 SE¼ of NE¼				22.56		No	yes	"													
Clarence J. & Robert Alfred Aguerchard			Part of Lot 7						No		"													
State of Minnesota		6	NE¼ of NW¼																					
State of Minnesota		7	NW¼ of NW¼ Lot 1																					
State of Minnesota		8	SW¼ of NW¼ Lot 2																					
State of Minnesota		9	SE¼ of NW¼																					
		10																						
State of Minnesota		11	NE¼ of SW¼ Lot 6																					
State of Minnesota		12	NW¼ of SW¼ Lot 3																					
State of Minnesota		13	SW¼ of SW¼ Lot 4																					
Frank Johnson		14	SE¼ of SW¼ Lot 5				27.50		No	"														
		15																						
E. K. Anderson		16	NE¼ of SE¼ Lot 10				28.70		"	"														
Lloyd M. & Dayner Bradfield		17	NW¼ of SE¼ Lot 11				35.65		"	"														
		18	SW¼ of SE¼																					
Lishop C. Baldwin		19	SE¼ of SE¼				40																	
Earl Westerman		20	Part of Lot 7																					
							227.26																	

Cass County, Minnesota, for Taxes for the Year 1955.

Sold for Taxes	Validations by School Districts as Equalized by Department of Taxation: District No. ..... Rate ..... Mills	District No. ..... Rate ..... Mills	District No. ..... Rate ..... Mills	District No. ..... Rate ..... Mills	District No. ..... Rate ..... Mills	District No. ..... Rate ..... Mills	Tax Including State Homestead ..... Mills	State Tax on Non-Homestead 5.17 Mills	Special Taxes	Total Taxes		Paid	When Paid: Month	Day	Year	Number of Receipt	March Settlement 1956	June Settlement 1956	Penalty	November Settlement 1956	Penalty	Collections to First Monday in January 1957	Penalty	Delinquent on First Monday in January 1957	Total Delinquent Tax and Penalty	Remarks
	Dollars	Dollars	Dollars	Dollars	Dollars	Dollars	$ cts.	$ cts.	$ cts.	$ cts.							$ cts.	$ cts.	$ cts.	$ cts.	$ cts.	$ cts.	$ cts.	$ cts.	$ cts.	
		107					245	56		2508	1	PAID IN FULL	MAY	31	1956	11185		2508								
											2															
		~~18~~										2nd Half Paid	OCT	9	1956	16479										
		76					360	40		3800	3	1st Half Paid	MAY	31	1956	11185		1900		190						
		79					1812	40		1852	4	PAID IN FULL	AUG	4	1956	16731				1852		37				
		64					1580	36		1616	5	PAID IN FULL	MAY	31	1956	11187		1616								
											6															
											7															
											8															
											9															
											10															
											11															
											12															
											13															
14	SOLD FOR TAXES	55					1260	28		1288	14														1288	
											15															
16		160					3668	82		3750	16	PAID IN FULL	MAY	31	1956	11184		3750								
												2nd Half Paid	OCT	9	1956	16671										
17		92					2110	48		2158	17	1st Half Paid	MAY	31	1956	10940		1079		1079						
18											18															
												2nd Half Paid	OCT	31	1956	15484										
19		~~32~~					734			734	19	1st Half Paid	MAY	31	1956	11186		367		367						
20											20															
		~~120~~																								
		638					17378	330		17708								11222		5148					1288	
		788																								

Assessment Roll and Tax List of Real Property in the Town of Pinto Lake

Form SCD (55)

*Indicate Type of Property: R-Residential, C-Commercial, I-Industrial, U-Utility, F-Farm

Real Estate

	IN WHOSE NAME ASSESSED	TO WHOM TRANSFERRED		DESCRIPTION OF PROPERTY: SUBDIVISION	Sec. or Lot	Town or Block	Rg.	Number of Acres of Land: Acres	100ths	No. School District	Indicates Homestead or Not	Indicates Agricultural Use	*Indicates Type of Property	TRUE AND FULL VALUATIONS: LAND Exclusive of Structures Thereon Improvements (Dollars)	BUILDINGS and Other Structures (Dollars)	MACHINERY Permanently Attached to Real Estate (Dollars)	TOTAL True and Full Value (Dollars)	ASSESSED VALUATIONS: RURAL: Homestead Up to $4,000 20% (Dollars)	RURAL: Over $4,000 and Non-Homestead 33⅓% (Dollars)	ALL OTHER: Homestead Up to $4,000 25% (Dollars)	ALL OTHER: Over $4,000 and Non-Homestead 40% (Dollars)	ALL OTHER: Machinery Permanently Attached to Real Estate 33⅓% (Dollars)	TOTAL ASSESSED VALUE (Dollars)	Total Assessed Value as Equalized by the Board of Review (Dollars)	FINAL EQUALIZED VALUE (Dollars)
	Mary E. Dorrey		1	NE¼ of NE¼	8	139	29	40		30	Yes	Yes													
	H. H. & Dorrey		2	NW¼ of NE¼				40			"	"													
	State of Minnesota		3	SW¼ of NE¼																					
	Mary E. Dorrey		4	SE¼ of NE¼				40			"	"													
			5																						
	~~Elmer Ada Dorey~~ Rooney C. & Romo J. Cook																								
	Elmer Ada Dorey		7	NE¼ of NW¼				40			70	"													
	~~Cook & Dorey~~	State of Minnesota	8	NW¼ of NW¼ Lot 1				36.25			"	"													
	State of Minnesota		9	SW¼ of NW¼				40			"	"													
			10	SE¼ of NW¼																					
	Vern D. & Elva V. Keep		11	NE¼ of SW¼				40			Yes	"													
	Vern & Elva Keep		12	NW¼ of SW¼				40			"	"													
	Lew & Lee Reynolds		13	SW¼ of SW¼				40			No	"													
	" " "		14	SE¼ of SW¼				40			"	"													
			15																						
	Mary E. Dorrey		16	NE¼ of SE¼				40			Yes	"													
	State of Minnesota		17	NW¼ of SE¼																					
	State of Minnesota		18	SW¼ of SE¼																					
	Mary E. Dorrey		19	SE¼ of SE¼				40			"	"													
			20																						
								476.25																	

Cass County, Minnesota, for Taxes for the Year 1955.

	SOLD FOR TAXES	VALUATIONS BY SCHOOL DISTRICTS AS EQUALIZED BY DEPARTMENT OF TAXATION: District No. / Rate ... Mills (Dollars)	District No. / Rate ... Mills (Dollars)	District No. / Rate ... Mills (Dollars)	District No. / Rate ... Mills (Dollars)	District No. / Rate ... Mills (Dollars)	District No. / Rate ... Mills (Dollars)	Tax including State Homestead ... Mills ($ cts.)	State Tax on Non-Homestead 5.17 Mills ($ cts.)	SPECIAL TAXES ($ cts.)	TOTAL TAXES ($ cts.)		PAID	WHEN PAID Month	Day	Year	Number of Receipt	March Settlement 1956 ($ cts.)	June Settlement 1956 ($ cts.)	Penalty ($ cts.)	November Settlement 1956 ($ cts.)	Penalty ($ cts.)	Collections to First Monday in January 1957 ($ cts.)	Penalty ($ cts.)	Delinquent on First Monday in January 1957 ($ cts.)	Total Delinquent Tax and Penalty ($ cts.)	REMARKS
1		26						5.96			5.96	1	1st Half Paid	MAY	3	1956	5657		2.98						2.98		Paid D.R. #28773 7/16/57
2		32						7.34			7.34	2	1st Half Paid	MAY	8	1956			3.67						3.67		" D.R. #28773 7/16/57
3												3															
4		30						6.88			6.88	4	1st Half Paid	MAY	5	1956	5657		3.44						3.44		Paid D.R. #28773 7/16/57
5												5															
6		44						10.08	22		10.30	6	PAID IN FULL	MAY	11	1956	6196		10.30								
7		40						9.18	20		9.38	7	PAID IN FULL	MAY	11	1956			9.38								
8	SOLD FOR TAXES	46						10.32	24		10.56	8	Forfeited 10-1-56														10.56 Land
9												9															
10												10															
11	SOLD FOR TAXES	24						5.50			5.50	11													5.50		
12	SOLD FOR TAXES	38						8.72			8.72	12													8.72		
13		36						8.24	18		8.44	13	PAID IN FULL	MAY	31	1956	11499		8.44								
14		30						6.88	16		7.04	14	PAID IN FULL	MAY	31	1956			7.04								
15												15															
16		25						5.74			5.74	16	1st Half Paid	MAY	3	1956	5657		2.87						2.87		Paid D.R. #28773 7/16/57
17												17															
18												18															
19		49						11.24			11.24	19	1st Half Paid	MAY	3	1956	5657		5.62						5.62		Paid D.R. #28773 7/16/57
20												20															
		334																									
		195																									
		519						96.10	100		97.10								53.74						54.86		

Camp Bimaba | Lime Camp | Pinto Point | Japanese Beach | Plat of Pine Point | Shore Acres

Assessment Roll and Tax List of Real Property in the Town of Leech Lake, Cass County, Minnesota, for Taxes for the Year 1955.

Form SCD (35) — Revised January, 1955

*Indicate Type of Property: R - Residential, C - Commercial, I - Industrial, U - Utility, F - Farm

Line	In whose name assessed	To whom transferred	Description of property: Subdivision	Sec. or Lot	Town or Block	Rng.	Number of Acres of Land: Acres	100ths	No. S. Sch. District	Indicate Homestead Yes or No	Indicate Agricultural Land Yes or No	Type of Property	True and Full Valuations: Land Exclusive of Structures and Improvements	Buildings and Other Structures	Machinery Permanently Attached to Real Estate	Total True and Full Value	Assessed Valuations: Rural: Homestead Up to $6,000 20%	Rural: Over $6,000 and Non-Homestead 33⅓%	All Other: Homestead Up to $6,000 25%	All Other: Over $6,000 and Non-Homestead 40%	Machinery Permanently Attached to Real Estate 33⅓%	Total Assessed Value	Total Assessed Value as Equalized by the Board of Review	Final Equalized Value	Remarks
							Acres	100ths					Dollars	Dollars	Dollars	Dollars	Dollars	Dollars	Dollars	Dollars	Dollars	Dollars	Dollars	Dollars	
1	Alice L. Eckles	William B. & Nancy Condes	NE¼ of NE¼ Lot 1	9	139	29	25	65	33	No	Yes														
2	R. Clifton & Ruby Truckow		NW¼ of NE¼				40			Yes	"	"													
2½	" " "		See sec. 4 T. 142 R. 29 W. 5th P.M. which lies S. of the Leech Lake River																						
3	" " "		SW¼ of NE¼				34	40		"	"					100 added by Town Board for 1956							185		
4			SE¼ of NE¼																						
5	Charles L. & Laura L. Snyder		NE¼ of NW¼ which lies S. of the Leech Lake River							No	"														
6	Clifton & Ruby Truckow		NE¼ of NW¼				40			Yes	"														
7	" " "		NW¼ of NW¼				40			"	"														
8	R. Clifton & Ruby Truckow		SW¼ of NW¼				40			"	"														
9	" " "		SE¼ of NW¼				40			"	"														
10	Peter Jr. & Aline J. Clark		E. 1000' of N. 1200' of S. ½ lying E. of the Leech Lake River																						
11	Lorraine & LeRoy Sheller		NE¼ of SW¼				40			"	"														
12	Warren & Bernice Miller		NW¼ of SW¼				40			"	"														
13	" "		SW¼ of SW¼				40			"	"														
14	Lorraine & LeRoy Sheller		SE¼ of SW¼				40			"	"														
	State of Minnesota																								
15			357' x 286' in NW. corn. of Lot 4																						
16			NE¼ of SE¼																						
17	Joe F. Kilworth		NW¼ of SE¼ Lot 3 less that part of Lot 4				29	50		Yes	"														
18	Harold D. & Lorette M. Freeland		71.303' x 1453' of Lot 4				8			No	"												58		
19	Edward C. & Dorothy L. Simon		SW¼ of SE¼				3	20		Yes	"														
20	Merrill A. & Helen C. Keller		71.50' x 1603' of NW¼ of SE¼ 71.360' of 1463' of NW¼ of Lot 4				1	50		Yes	"														
							477	26																	

Cass County, Minnesota, for Taxes for the Year 1955.

Line	Sold for Taxes	Valuations by School Districts as Equalized by Department of Taxation: District No. ..... Rate ..... Mills	District No. ..... Rate ..... Mills	District No. ..... Rate ..... Mills	District No. ..... Rate ..... Mills	District No. ..... Rate ..... Mills	Tax including State Homestead ..... Mills	State Tax on Non-Homestead 5.17 Mills	Special Taxes	Total Taxes	Paid	When Paid: Month	Day	Year	Number of Receipt	March Settlement 1956	June Settlement 1956	Penalty	November Settlement 1956	Penalty	Collections to First Monday in January 1957	Penalty	Delinquent on First Monday in January 1957	Total Delinquent Tax and Penalty	Remarks
		Dollars	Dollars	Dollars	Dollars	Dollars	$ cts.	$ cts.	$ cts.	$ cts.						$ cts.	$ cts.	$ cts.	$ cts.	$ cts.	$ cts.	$ cts.	$ cts.	$ cts.	
1		66					15.14	.34		15.48	PAID IN FULL	APR	17	1958	5438		15.48								
2		66					15.14			15.14	1st Half Paid	OCT MAY	31 31	1956 1956	11303		7.57		7.57						
3		185					42.42			42.42	Balance Paid 1st Half Paid	OCT MAY	31 31	1956 1956	15829 15829		21.21		14.20						
4																									
5		105					24.08	.54		24.62	PAID IN FULL	MAY	31	1956	11201		24.62								
6		17					3.90			3.90	Balance Paid 1st Half Paid	OCT MAY	31 31	1956 1956											
7		20					4.58			4.58	Balance Paid 1st Half Paid	OCT MAY	31 31	1956 1956	11303		13.07		13.07						
8		40					9.18			9.18	Balance Paid 1st Half Paid	OCT MAY	31 31	1956 1956	15824										
9		37					8.48			8.48	Balance Paid 1st Half Paid	OCT MAY	31 31	1956 1956											
10																									
11	SOLD FOR TAXES	32					7.34			7.34													7.34		
12		29					6.64			6.64	PAID IN FULL	MAY	31	1956	11200		6.64								
13		100					22.92			22.92	PAID IN FULL	MAY	31	1956	11200		22.92								
14	SOLD FOR TAXES	60					13.76			13.76													13.76		
15																									
16																									
17		58					13.30			13.30	PAID IN FULL	APR	26	1956	5412		13.30								
18		58					13.30			13.30	PAID IN FULL	MAY	31	1956	174		13.30								
19		60					13.76	.32		14.08	PAID IN FULL	MAY	31	1956	11202		14.08								
20		58 60					13.64	.42		14.06	PAID IN FULL	MAY	31	1956	11203		14.06								
		720 311 871					245.58	1.62		247.20							184.25		41.55				21.10		

Assessment Roll and Tax List of Real Property in the Town of Pentz Lake

Cass County, Minnesota, for Taxes for the Year 1955.

*Indicate Type of Property: R - Residential, C - Commercial, I - Industrial, U - Utility, F - Farm

	In Whose Name Assessed	To Whom Transferred	Description of Property: Subdivision	Sec. or Lot	Town Block	Rng	Number of Acres of Land: Acres	100s	No. School District	Indicate Homestead Tax	Indicate Agricultural Tax	Indicate Type of Property	True and Full Valuations: Land Exclusive of Structures and Improvements (Dollars)	Buildings and Other Structures (Dollars)	Machinery Permanently Attached to Real Estate (Dollars)	Total True and Full Value (Dollars)	Assessed Valuations: Rural: Homestead Up to $4,000 20% (Dollars)	Rural: Over $4,000 and Non-Homestead 33⅓% (Dollars)	All Other: Homestead Up to $4,000 25% (Dollars)	All Other: Over $4,000 and Non-Homestead 40% (Dollars)	Machinery Permanently Attached to Real Estate 33⅓% (Dollars)	Total Assessed Value (Dollars)	Total Assessed Value as Equalized by the Board of Review (Dollars)	Final Equalized Value (Dollars)
1	E. D. & Ethel M. Oliver		NE¼ of NE¼	10	139	29	40		30	yes	yes													
2	" " "		NW¼ of NE¼ Lot 5				28.40			"	"													
3	Lorine W. & Vilma A. Brophagen		SW¼ of NE¼				40			"	"													
4	Merwin & Genevieve Schroeder		SE¼ of NE¼				40			"	"													
5	Pentz Lake Township		2 acres in SE¼ of SE¼				cemetery																	
6	Glen J. & Rosetta F. Snodgrass		NE¼ of NW¼ Lot 2				14			yes	"													
7	Charles C. & Jane Dougherty		Part of Lot 4 NW¼ of NW¼																					
8	Ward F. & Ellen L. Boyd		Part of Lot 4 SW¼ of NW¼																					
9	Glen J. & Rosetta F. Snodgrass		Lot 3 less platted SE¼ of NW¼				24.60			"	"													
10	Alice L. Eckles	William L. & Nancy Lemon	Lot 1 less to Saules				80			No	"													
11	Glen J. & Rosetta F. Snodgrass		SW¼ of SW¼				40			yes	"													
12	" " "		NW¼ of SW¼ Lot 4 less platted East 3 Rods (Cass)				11.35			"	"													
13			SW¼ of SW¼ Lot 4 sold																					
14	" " "		SE¼ of SW¼				40			"	"													
15	Flora A. Uhlig		Starting at the SE cor. of NE cor. of Lot 4 thence W along north line 208', S to N line of Lot 4, E 208' to NW cor. of Lot 4 thence N to beg.				1			No	"													
16	A. H. Siltman		NE¼ of SE¼				40			yes	"													
17	"		NW¼ of SE¼				40			"	"													
18	" "		SW¼ of SE¼				40			"	"													
19	" "		SE¼ of SE¼ less 2 acre cemetery				38			"	"													
20	Orvin C. & Della F. Saules		248.5' x 250' x 260' of Lot 1				1.0			No	"													
			(continued on next page)				449.35																	

	Sold for Taxes	Valuations by School Districts as Equalized by Department of Taxation: District No. Rate Mills	District No. Rate Mills	District No. Rate Mills	District No. Rate Mills	District No. Rate Mills	District No. Rate Mills	Tax Including State Homestead	State Tax on Non-Homestead 2.17 Mills	Special Taxes	Total Taxes		Paid	When Paid	Number of Receipt	March Settlement 1956	June Settlement 1956	Penalty	November Settlement 1956	Penalty	Collections to Five Months in January 1957	Penalty	Delinquent on Five Months in January 1957	Total Delinquent Tax and Penalty	Remarks
		Dollars	Dollars	Dollars	Dollars	Dollars	Dollars	$ cts.	$ cts.	$ cts.	$ cts.			Month Day Year		$ cts.	$ cts.	$ cts.	$ cts.	$ cts.	$ cts.	$ cts.	$ cts.	$ cts.	
1		H 80						18 34			18 34	1	PAID IN FULL	MAY 31 1956	11176		18 34								
2		H 26						5 46			5 46	2	PAID IN FULL	MAY 31 1956			5 46								
3		H 28						6 42			6 42	3	PAID IN FULL	MAY 31 1956	11286		33 70								
4		H 118						27 28			27 28	4	PAID IN FULL	MAY 31 1956											
5												5													
6		H 12						2 76			2 76	6	2nd Half Paid / 1st Half Paid	OCT 31 1955 / MAY 31 1956	15083 / 11301		1 38		1 38						
7		Value included in line 13 below										7													
8												8													
9		H 26						5 46			5 46	9	2nd Half Paid / 1st Half Paid	OCT 31 1955 / MAY 31 1956	15083 / 11301		2 73		2 73						
10		61						13 98	32		14 30	10	PAID IN FULL	APR 17 1956	3438		14 30								
11		H 38						8 12			8 12	11	2nd Half Paid / 1st Half Paid	OCT 31 1955 / MAY 31 1956	15083 / 11301		4 06		4 06						
12		H 16						3 66			3 66	12	2nd Half Paid / 1st Half Paid	OCT 31 1955 / MAY 31 1956	15083 /		1 83		1 83						
13												13													
14		H 211						48 38			48 38	14	2nd Half Paid / 1st Half Paid	OCT 31 1955 / MAY 31 1956	15083 / 11301		24 19		24 19						
15		53						11 46	26		11 72	15	PAID IN FULL	MAY 31 1956	11214		11 72								
16		H 37						7 48			7 48	16	PAID IN FULL	JAN 17 1956											
17		H 40						7 48			7 48	17	PAID IN FULL	JAN 17 1956											
18		H 60						11 46			11 46	18	PAID IN FULL	JAN 17 1956	195	4 760									
19		H 85						17 48			17 48	19	PAID IN FULL	JAN 17 1956											
20		H 47						11 05	24		11 05	20	PAID IN FULL	MAY 31 1956	11279		11 05								
		H 760 / 158 / 926						213 12	82		213 12					4 760	172 78		34 74						

Camp Blanche | Kime Camp | Pentz Point | Sequane Beach | Plat of Zaiss Shores | Lake View Beach

Assessment Roll and Tax List of Real Property in the Town of Backus

Cass County, Minnesota, for Taxes for the Year 1955.

Form SCD (33) [illegible]

*Indicate Type of Property: R - Residential, C - Commercial, I - Industrial, U - Utility, F - Farm

	IN WHOSE NAME ASSESSED	TO WHOM TRANSFERRED	DESCRIPTION OF PROPERTY: SUBDIVISION	Sec. or Lot	Town or Block	Reg.	Number of Acres of Land: Acres	Units	No. School District	Indicates Homestead Tax	Indicates Agricultural Tax	*Indicates Type of Property	TRUE AND FULL VALUATIONS: LAND Exclusive of Structures and Improvements	BUILDINGS and Other Structures	MACHINERY Permanently Attached to Real Estate	TOTAL True and Full Value	ASSESSED VALUATIONS: RURAL: Homestead Up to $6,000 20%	RURAL: Over $6,000 incl. Non-Homestead 33⅓%	ALL OTHER: Homestead Up to $6,000 25%	ALL OTHER: Over $6,000 incl. Non-Homestead 40%	MACHINERY Permanently Attached to Real Estate 33⅓%	TOTAL ASSESSED VALUE	Total Assessed Value as Equalized by the Board of Review	FINAL EQUALIZED VALUE
							Acres	Units					Dollars	Dollars	Dollars	Dollars	Dollars	Dollars	Dollars	Dollars	Dollars	Dollars	Dollars	Dollars
1			NE¼ of NE¼										10439	29										
2			N½ of SE¼																					
3			SW¼ of NE¼																					
4			SE¼ of NE¼																					
5	Edward L. Wagnerd & Evangeline Wagnerd		Lacs of Lot 4					4																
6			NE¼ of NW¼																					
7			NW¼ of NW¼																					
8			SW¼ of NW¼																					
9			SE¼ of NW¼																					
10	Otto & Vivian Kahn		Lot 1 of Lot 3 of Lot 1 of the plat of Snodgrass 1st Add. N.E. Part																					
11			NE¼ of SW¼																					
12			NW¼ of SW¼																					
13			SW¼ of SW¼																					
14			SE¼ of SW¼																					
15																								
16			NE¼ of SE¼																					
17			NW¼ of SE¼																					
18			SW¼ of SE¼																					
19			SE¼ of SE¼																					
20																								
								4																

	SOLD FOR TAXES	VALUATIONS BY SCHOOL DISTRICTS AS EQUALIZED BY DEPARTMENT OF TAXATION: District No. ..... Rate ..... Mills	District No. ..... Rate ..... Mills	District No. ..... Rate ..... Mills	District No. ..... Rate ..... Mills	District No. ..... Rate ..... Mills	District No. ..... Rate ..... Mills	Tax Including State Homestead ..... Mills	State Tax on Non-Homestead ..... Mills	SPECIAL TAXES	TOTAL TAXES		PAID	WHEN PAID	Number of Receipt	March Settlement 1956	June Settlement 1956	Penalty	November Settlement 1956	Penalty	Collections to First Monday in January 1957	Penalty	Delinquent on First Monday in January 1957	Total Delinquent Tax and Penalty	REMARKS
		Dollars	Dollars	Dollars	Dollars	Dollars	Dollars	$ cts.	$ cts.	$ cts.	$ cts.			Month Day Year		$ cts.	$ cts.	$ cts.	$ cts.	$ cts.	$ cts.	$ cts.	$ cts.	$ cts.	
1												1													
2												2													
3												3													
4												4													
5		Value included above in page 12										5													
6												6													
7												7													
8												8													
9												9													
10												10													
11												11													
12												12													
13												13													
14												14													
15												15													
16												16													
17												17													
18												18													
19												19													
20												20													

Assessment Roll and Tax List of Real Property in the Town of Pentz Lake

Cass County, Minnesota, for Taxes for the Year 1955.

Form ACD (55) MUST NOT BE REPRINTED

*Indicate Type of Property: R-Residential, C-Commercial, I-Industrial, U-Utility, F-Farm

IN WHOSE NAME ASSESSED	TO WHOM TRANSFERRED		DESCRIPTION OF PROPERTY: SUBDIVISION	Sec. or Lot	Town or Block	Rng.	Number of Acres of Land (Acres / 100ths)	No. School District	Indicate Homestead Tax on Re	Indicate Agricultural Tax on Re	*Indicate Type of Property	TRUE AND FULL VALUATIONS: LAND Exclusive of Structures and Improvements	BUILDINGS and Other Structures	MACHINERY Permanently Attached to Real Estate	TOTAL True and Full Value	ASSESSED VALUATIONS: RURAL: Homestead Up to $4,000 20%	RURAL: Over $4,000 and Non-Homestead 33⅓%	ALL OTHER: Homestead Up to $4,000 25%	ALL OTHER: Over $4,000 and Non-Homestead 40%	ALL OTHER: MACHINERY Permanently Attached to Real Estate 33⅓%	TOTAL ASSESSED VALUE	Total Assessed Value as Equalized by the Board of Review	FINAL EQUALIZED VALUE
							Acres					Dollars	Dollars	Dollars	Dollars	Dollars	Dollars	Dollars	Dollars	Dollars	Dollars	Dollars	Dollars
Lemar & Fred Knuckow		1	NE¼ of NE¼ Lot 1		11	134	48.50	30	Yes	Yes													
		2	NW¼ of NE¼																				
State of Minnesota		3	SW¼ of NE¼																				
Lemar & Fred Knuckow		4	SE¼ of NE¼ Lot 2				36.65		"	"													
		5																					
Fred Knuckow		6	NE¼ of NW¼				40		"	"													
" "		7	NW¼ of NW¼				40		"	"													
" "		8	SW¼ of NW¼				40		"	"													
" "		9	SE¼ of NW¼				40		"	"													
		10																					
Marvin & Genevieve Hammler		11	NE¼ of SW¼				40		"	"													
" "		12	NW¼ of SW¼				40		"	"													
" "	"	13	SW¼ of SW¼				40		"	"													
" "	"	14	SE¼ of SW¼				40		"	"													
		15																					
N.P. Cy. Co.		16	NE¼ of SE¼				40		No	"													
State of Minnesota		17	NW¼ of SE¼																				
State of Minnesota		18	SW¼ of SE¼																				
		19	SE¼ of SE¼																				
		20																					
							445.15																

Cass County, Minnesota, for Taxes for the Year 1955.

	SOLD FOR TAXES	VALUATIONS BY SCHOOL DISTRICTS AS EQUALIZED BY DEPARTMENT OF TAXATION: District No. / Rate / Mills	District No. / Rate / Mills	District No. / Rate / Mills	District No. / Rate / Mills	District No. / Rate / Mills	Tax Including State Homestead Mills	State Tax on Non-Homestead 51 Mills	SPECIAL TAXES	TOTAL TAXES		PAID	WHEN PAID (Month Day Year)	Number of Receipt	March Settlement 1956	June Settlement 1956	Penalty	November Settlement 1956	Penalty	Collections to First Monday in January 1957	Penalty	Delinquent on First Monday in January 1957	Total Delinquent Tax and Penalty	REMARKS
		Dollars	Dollars	Dollars	Dollars	Dollars	Dollars	$ cts.	$ cts.	$ cts.					$ cts.	$ cts.	$ cts.	$ cts.	$ cts.	$ cts.	$ cts.	$ cts.	$ cts.	
1		#24					550			550	1	2nd Half Paid 1st Half Paid	OCT 3 1 1956 MAY 3 1 1956	16945 9931		2.75		2.75						
2											2													
3											3													
4		#18					412			412	4	2nd Half Paid 1st Half Paid	OCT 3 1 1956 MAY 3 1 1956	16945 9931		2.06		2.06						
5											5													
6		#36					710			710	6	2nd Half Paid 1st Half Paid	OCT 3 1 1956 MAY 3 1 1956											
7		#40					918			918	7	2nd Half Paid 1st Half Paid	OCT 3 1 1956 MAY 3 1 1956	9931		2.682		2.682						
8		#102					2338			2338	8	2nd Half Paid 1st Half Paid	OCT 3 1 1956 MAY 3 1 1956	16945										
9		#61					1348			1348	9	2nd Half Paid 1st Half Paid	OCT 3 1 1956 MAY 3 1 1956											
10											10													
11		#30					688			688	11	Balance Paid Part Paid	SEP 1 2 1956 MAY 3 1 1956											
12		#66					1514			1514	12	Balance Paid Part Paid	SEP 1 2 1956 MAY 3 1 1956	112.65		21.00		28.74						
13		#78					1788			1788	13	Balance Paid Part Paid	SEP 1 3 1956 MAY 3 1 1956	1400										
14		#8					184			184	14	Balance Paid Part Paid	SEP 1 3 1956 MAY 3 1 1956											
15											15													
16		82					1880	42		1922	16	PAID IN FULL	MAY 3 1 1956	11910		19.22								
17											17													
18											18													
19											19													
20											20													
		#468 81 549					17280	42		17322						71.95		52.37						

Real Estate

Form 5CD (55) — [illegible]

Assessment Roll and Tax List of Real Property in the Town of Pente Lake

*Indicate Type of Property: R - Residential, C - Commercial, I - Industrial, U - Utility, F - Farm

Cass County, Minnesota, for Taxes for the Year 1955.

In Whose Name Assessed	To Whom Transferred		Description of Property: Subdivision	Sec. or Lot	Town or Block	Rng.	Number of Acres of Land: Acres	100ths	No. School District	Indicate Homestead Tax as Ho	Indicate Agricultural Tax as Ag	Indicate Type of Property	True and Full Valuations: Land Exclusive of Structures and Improvements	Buildings and Other Structures	Machinery Permanently Attached to Real Estate	Total True and Full Value	Assessed Valuations: Rural: Homestead Up to $4,000 20%	Rural: Over $4,000 and Non-Homestead 33⅓%	All Other: Homestead Up to $4,000 25%	All Other: Over $4,000 and Non-Homestead 40%	All Other: Machinery Permanently Attached to Real Estate 33⅓%	Total Assessed Value	Total Assessed Value as Equalized by the Board of Review	Final Equalized Value
				Dollars									Dollars	Dollars	Dollars	Dollars	Dollars	Dollars	Dollars	Dollars	Dollars	Dollars	Dollars	Dollars
State of Minnesota		1	NE¼ of NE¼ Lots	12	139	29		30																
		2	NW¼ of NE¼																					
State of Minnesota		3	SW¼ of NE¼ Lot 4																					
		4	SE¼ of NE¼																					
		5																						
State of Minnesota		6	NE¼ of NW¼																					
State of Minnesota			NW¼ of NW¼ Lot 1																					
		8	SW¼ of NW¼ Lot 2																					
State of Minnesota		9	SE¼ of NW¼																					
		10																						
State of Minnesota		11	NE¼ of SW¼ Lot 5																					
State of Minnesota		12	NW¼ of SW¼																					
State of Minnesota		13	SW¼ of SW¼																					
State of Minnesota		14	SE¼ of SW¼ Lot 6																					
Raymond & Dorothy M. Whitnah		15	Lot 1				6	43		No	Ag													
		16	NE¼ of SE¼																					
		17	NW¼ of SE¼																					
		18	SW¼ of SE¼																					
"	"	19	SE¼ of SE¼ Lot 7				1	25		"	"													
		20																						
							7	68																

Sold for Taxes	Validations by School Districts as Equalized by Department of Taxation: District No. ___ Rate ___ Mills	District No. 22 Rate 34 Mills	District No. ___ Rate ___ Mills	District No. ___ Rate ___ Mills	District No. ___ Rate ___ Mills	District No. ___ Rate ___ Mills	Tax including State Homestead	State Tax on Non-Homestead 5.1 Mills	Special Taxes	Total Taxes		Paid	When Paid	Number of Receipt	March Settlement 1956	June Settlement 1956	Penalty	November Settlement 1956	Penalty	Collections to First Monday in January 1957	Penalty	Delinquent on First Monday in January 1957	Total Delinquent Tax and Penalty	Remarks
	Dollars	Dollars	Dollars	Dollars	Dollars	Dollars	$ cts.	$ cts.	$ cts.	$ cts.			Month Day Year		$ cts.	$ cts.	$ cts.	$ cts.	$ cts.	$ cts.	$ cts.	$ cts.	$ cts.	
											1													
											2													
											3													
											4													
											5													
											6													
											7													
											8													
											9													
											10													
											11													
											12													
											13													
											14													
	156						35 76	80		36 56	15	PAID IN FULL	APR 2 1956	5246		36 56								
											16													
											17													
											18													
	7						160	04		164	19	PAID IN FULL	APR 2 1956	5246		164								
											20													
	163						37 36	84		38 20						38 20								

Copy Warrants | Name Campbell Point | Bayane Beach | Plat of Lake Shore | Cass Trim Beach

Real Estate

Assessment Roll and Tax List of Real Property in the Town of Pente Lake

Form SCD (53)

*Indicate Type of Property: R-Residential, C-Commercial, I-Industrial, U-Utility, F-Farm

In Whose Name Assessed	To Whom Transferred	Description of Property: Subdivision	Sec. or Lot	Town or Block	Rng	Number of Acres of Land (Acres / 100ths)	No. School District	Indicate Homestead Yes or No	Indicate Agricultural Yes or No	* Indicate Type Property	True and Full Valuations: Land Exclusive of Structures or Improvements (Dollars)	Buildings and Other Structures (Dollars)	Machinery Permanently Attached to Real Estate (Dollars)	Total True and Full Value (Dollars)	Assessed Valuations: Rural Homestead Up to $4,000 20% (Dollars)	Rural Over $4,000 and Non-Homestead 33⅓% (Dollars)	All Other Homestead Up to $4,000 25% (Dollars)	All Other Over $4,000 and Non-Homestead 40% (Dollars)	Machinery Permanently Attached to Real Estate 33⅓% (Dollars)	Total Assessed Value	Total Assessed Value as Equalized by the Board of Review (Dollars)	Final Equalized Value (Dollars)
Raymond F. & Dorothea A. Whitnah		NE¼ of NE¼ Lot 1				13.13	42	34	30	No	yes											
State of Minnesota		NW¼ of NE¼ } 40 acres of Lot 2																				
		SW¼ of NE¼ }																				
State of Minnesota		SE¼ of NE¼																				
State of Minnesota (cont. to W'ly & below 6 Rds)		Lot 2 less 1 40 ac				13.50			"	"												
State of Minnesota		NE¼ of NW¼																				
State of Minnesota		NW¼ of NW¼																				
State of Minnesota		SW¼ of NW¼																				
State of Minnesota		SE¼ of NW¼																				
State of Minnesota		NE¼ of SW¼																				
State of Minnesota		NW¼ of SW¼																				
State of Minnesota		SW¼ of SW¼																				
State of Minnesota		SE¼ of SW¼																				
State of Minnesota		NE¼ of SE¼																				
State of Minnesota		NW¼ of SE¼																				
State of Minnesota		SW¼ of SE¼																				
State of Minnesota		SE¼ of SE¼																				
						47.50																

Valuations by School Districts as Equalized by Department of Taxation

Sold for Taxes	District No. ___ Rate ___ Mills (Dollars)	District No. 34 Rate 75.5 Mills (Dollars)	District No. ___ Rate ___ Mills (Dollars)	District No. ___ Rate ___ Mills (Dollars)	District No. ___ Rate ___ Mills (Dollars)	District No. ___ Rate ___ Mills (Dollars)	Tax Including State Homestead ___ Mills ($ cts.)	State Tax on Non-Homestead 5.9 Mills ($ cts.)	Special Taxes ($ cts.)	Total Taxes ($ cts.)		Paid	When Paid (Month Day Year)	Number of Receipt	March Settlement 1955 ($ cts.)	June Settlement 1955 ($ cts.)	Penalty ($ cts.)	November Settlement 1955 ($ cts.)	Penalty ($ cts.)	Collections to First Monday in January 1957 ($ cts.)	Penalty ($ cts.)	Delinquent on First Monday in January 1957 ($ cts.)	Total Delinquent Tax and Penalty ($ cts.)	Remarks
1		40					918	20		938	1	PAID IN FULL	APR 2 1956	5246		938								
2											2													
3											3													
4											4													
5		40					918	20		938	5											938		
6											6													
7											7													
8											8													
9											9													
10											10													
11											11													
12											12													
13											13													
14											14													
15											15													
16											16													
17											17													
18											18													
19											19													
20											20													
		80					1836	40		1876						938						938		

Camp Blanche | Kline Camp | Pinto Point | Sagamore Beach | Plat of East Shore | Ft. Trim Beach

Assessment Roll and Tax List of Real Property in the Town of Pentz Lake

Form 5CD (55) [illegible]

*Indicate Type of Property: R-Residential, C-Commercial, I-Industrial, U-Utility, F-Farm

	IN WHOSE NAME ASSESSED	TO WHOM TRANSFERRED	DESCRIPTION OF PROPERTY: SUBDIVISION	Sec. or Lot	Town or Block	Rng.	Number of Acres of Land: Acres	100ths	No. School District	Indicate Improvements by Yes or No	Indicate Agricultural Land by Yes or No	* Indicate Type of Property	TRUE AND FULL VALUATIONS: LAND Exclusive of Structures and Improvements	BUILDINGS and Other Structures	MACHINERY Permanently Attached to Real Estate	TOTAL True and Full Value	ASSESSED VALUATIONS: RURAL: Homestead Up to $4,000 20%	Over $4,000 and Non-Homestead 33⅓%	ALL OTHER: Homestead Up to $4,000 25%	Over $4,000 Non-Homestead 40%	MACHINERY Permanently Attached to Real Estate 33⅓%	TOTAL ASSESSED VALUE	Total Assessed Value as Equalized by the Board of Review	FINAL EQUALIZED VALUE
													Dollars	Dollars	Dollars	Dollars	Dollars	Dollars	Dollars	Dollars	Dollars	Dollars	Dollars	Dollars
	State of Minnesota																							
1	Walter R. Jr. & Ellen M.		NE¼ of NE¼	14	137	29			30															
2	~~Estate of~~ Minnie A. Jefferson		NW¼ of NE¼ Lot 1				56	40		No	yes													
3			SW¼ of NE¼																					
4	Otto B. Griffin		SE¼ of NE¼ Lot 4 less platted				19	58		yes	"													
5																								
	State of Minnesota																							
6			NE¼ of NW¼																					
7	Jerome Utecht & Wife, Earl Larson & Wife		NW¼ of NW¼				40			No	"													
8	" " " "		SW¼ of NW¼ Lot 3				31	85		"	No													
9	John Theison		24½ SE¼ of NW¼ Lot 2				53	50		"	yes													
10	Frank M. & Isabella A. Daughtery		Elly of Lot 2							"	"													
11			SE¼ of SW¼																					
12			Part of Lot 1 NW¼ of SW¼																					
13	Elizabeth Rentfrow		Lot 4 less strip 20' along S. line							"	No													
14	Elizabeth Allen		& less 1 acre less to Rentfrow				14	50		"	yes		44	added by Board of Review for 1955									197	
15			SE¼ of SW¼																					
16	State of Minnesota		a strip 20' wide along S. line of Lot 4 Lot 5 less platted																					
17	Otto B. Griffin		NE¼ of SW¼				16	37		yes	"													
18			NW¼ of SE¼																					
19	Bruce H. Sanborn		SW¼ of SE¼ Lot 1				39	25		No	"													
20	State of Minnesota		SE¼ of SE¼ Lot 6																					
							270	45																

	SOLD FOR TAXES	VALUATIONS BY SCHOOL DISTRICTS AS EQUALIZED BY DEPARTMENT OF TAXATION: District No. ..... Rate ..... Mills	District No. ..... Rate ..... Mills	District No. ..... Rate ..... Mills	District No. ..... Rate ..... Mills	District No. ..... Rate ..... Mills	District No. ..... Rate ..... Mills	Tax including State Homestead ..... Mills	State Tax on Non-Homestead 51 Mills	SPECIAL TAXES	TOTAL TAXES	PAID	WHEN PAID	Number of Receipt	March Settlement 1956	June Settlement 1956	Penalty	November Settlement 1956	Penalty	Collections to First Monday in January 1957	Penalty	Delinquent on First Monday in January 1957	Penalty	Total Delinquent Tax and Penalty	REMARKS
		Dollars	Dollars	Dollars	Dollars	Dollars	Dollars	$ cts.	$ cts.	$ cts.	$ cts.		Month Day Year		$ cts.	$ cts.	$ cts.	$ cts.	$ cts.	$ cts.	$ cts.	$ cts.	$ cts.	$ cts.	
1																									
2		66						15 14	34		15 48	PAID IN FULL	MAY 31 1956	11207		15 48									
3																									
4		* 18						4 12			4 12	2nd Half Paid / 1st Half Paid	OCT 9 1956 / MAY 31 1956	14445 / 11244		2 06		2 06						
5																									
6																									
7	SOLD FOR TAXES	50						11 46	26		11 72	PAID IN FULL	AUG 8 1956	13514				7 65	1 91						
8	SOLD FOR TAXES			250				68 56	1 30		69 86	PAID IN FULL	AUG 8 1956												
9		45						10 32	24		10 56	PAID IN FULL	MAY 31 1956	11206		10 56									
10		44						10 08	22		10 30	PAID IN FULL	MAY 31 1956	11208		10 30									
11																									
12				32				8 74	16		8 90	PAID IN FULL	MAY 31 1956	11210		54 48									
13		197						45 16	102		46 18	PAID IN FULL	MAY 31 1956												
14																									
15																									
16		* 52						11 92			11 92	2nd Half Paid / 1st Half Paid	OCT 9 1956 / MAY 31 1956	14443 / 11248		5 96		5 96						
17																									
18		76						17 42	40		17 82	PAID IN FULL	MAY 31 1956	11211		17 82									
19																									
20																									
		* 70	— 70					71 70																	
		478	478	250				125 62	3 94		201 26					116 66		84 60							
		548	408	250				197 32																	

Assessment Roll and Tax List of Real Property in the Town of Pontoe Lake

*Indicate Type of Property: R-Residential, C-Commercial, I-Industrial, U-Utility, F-Farm

Cass County, Minnesota, for Taxes for the Year 1955.

	IN WHOSE NAME ASSESSED	TO WHOM TRANSFERRED	DESCRIPTION OF PROPERTY: SUBDIVISION	Sec. or Lot	Town or Block	Reg.	Number of Acres of Land: Acres	100ths	No. School District	Indicate Farm Unit Number	Indicate Farm Land Number	* Indicate Type of Property	TRUE AND FULL VALUATIONS: LAND Exclusive of Structures and Improvements (Dollars)	BUILDINGS and Other Structures (Dollars)	MACHINERY Permanently Attached to Real Estate (Dollars)	TOTAL True and Full Value (Dollars)	ASSESSED VALUATIONS: RURAL: Homestead Up to $3,000 20% (Dollars)	RURAL: Over $3,000 and Non-Homestead 33⅓% (Dollars)	ALL OTHER: Homestead Up to $1,000 25% (Dollars)	ALL OTHER: Over $1,000 Non-Homestead 40% (Dollars)	ALL OTHER: Machinery Permanently Attached to Real Estate 33⅓% (Dollars)	TOTAL ASSESSED VALUE (Dollars)	Total Assessed Value as Equalized by the Board of Review (Dollars)	FINAL EQUALIZED VALUE (Dollars)
1			NE¼ of NE¼	14	139	29	18	30																
2	Violet Rohr	Conrad A. Wadsten	150' x 200' of Lot 8 N½ of N½ of NE¼							No	yes													
3			SW¼ of NE¼																					
4		J. D. + Lena M. Wyatt	SE¼ of NE¼																					
5		~~Kenneth C. + Mary M. Hughes~~	Part of Lot 8 Beginning at a certain monument, N.E. Corner of Lot 8 thence Wly 1052'							No	"													
6			NE¼ of NW¼																					
7			NW¼ of NW¼																					
8			SW¼ of NW¼																					
9			SE¼ of NW¼																					
10																								
11			NE¼ of SW¼																					
12			NW¼ of SW¼																					
13			SW¼ of SW¼																					
14			SE¼ of SW¼																					
15																								
16			NE¼ of SE¼																					
17			NW¼ of SE¼																					
18			SW¼ of SE¼																					
19			SE¼ of SE¼																					
20																								
							18																	

VALUATIONS BY SCHOOL DISTRICTS AS EQUALIZED BY DEPARTMENT OF TAXATION

SOLD FOR TAXES	District No. ..... Rate ..... Mills (Dollars)	District No. 30 Rate 5 Mills (Dollars)	District No. ..... Rate ..... Mills (Dollars)	District No. ..... Rate ..... Mills (Dollars)	District No. ..... Rate ..... Mills (Dollars)	District No. ..... Rate ..... Mills (Dollars)	Tax Including State Homestead ..... Mills ($ cts.)	State Tax on Non-Homestead 2.19 Mills ($ cts.)	SPECIAL TAXES ($ cts.)	TOTAL TAXES ($ cts.)	PAID	WHEN PAID (Month Day Year)	Number of Receipt	March Settlement 1955 ($ cts.)	June Settlement 1955 ($ cts.)	Penalty ($ cts.)	November Settlement 1955 ($ cts.)	Penalty ($ cts.)	Collections in First Monday in January 1957 ($ cts.)	Penalty ($ cts.)	Delinquent as First Monday in January 1957 ($ cts.)	Total Delinquent Tax and Penalty ($ cts.)	REMARKS
1																							
2		44					1008	22		1030	PAID IN FULL	MAY 31 1956	11204		1030								
3																							
4																							
5		117					2682	60		2742	PAID IN FULL	MAR 28 1956	8223		2742								
6																							
7																							
8																							
9																							
10																							
11																							
12																							
13																							
14																							
15																							
16																							
17																							
18																							
19																							
20																							
		161					3690	82		3772					3772								

Real Estate

Camp Blanche | Kinne Camp | Indo Point | Bayanne Beach | Plat of East Shore | A Re Plat Taken

Assessment Roll and Tax List of Real Property in the Town of Ponto Lake, Cass County, Minnesota, for Taxes for the Year 1955.

*Indicate Type of Property: R-Residential, C-Commercial, I-Industrial, U-Utility, F-Farm

Form 5CD (55)

Line	In Whose Name Assessed	To Whom Transferred	Subdivision	Sec. or Lot	Town or Block	Rng	Acres	No. School District	Homestead Yes or No	Agricultural Yes or No	Type of Property	Land (Dollars)	Buildings (Dollars)	Machinery (Dollars)	Total True and Full Value (Dollars)	Rural Homestead Up to $4,000 20%	Rural Over $4,000 and Non-Homestead 33⅓%	All Other Homestead Up to $4,000 25%	All Other Over $4,000 and Non-Homestead 40%	Machinery Attached to Real Estate 33⅓%	Total Assessed Value	Total Assessed Value as Equalized by the Board of Review	Final Equalized Value
1	Eunice D. & James G. Terry, Sr.		NE¼ of NE¼	15	139	29	40	30	yes	yes													
2	"	"	Lot 1 less 6.8 acs (~~NW¼ of NE¼~~)				27.4		"	"													
3	"	"	~~SW¼ of NE¼~~ Lot 7				24.35		"	"													
4	"	"	~~SE¼ of NE¼~~ Lot 8				28.70		"	"													
5	Frank C. & Selma M. Osten		100'x200' of Lot 3 on Lake				.28		No	No													
6	Eunice D. & James G. Terry, Sr.		~~NE¼ of NW¼~~ Lot 2 less 8 acs				22.55		yes	yes													
7	Olive S. Ponsford		~~NW¼ of NW¼~~ Lot 3 " 2.51 acs				25.49		No / yes	No													
8	Victor F. & Rose M. Uhlig		~~SW¼ of NW¼~~ Lot 4				21.70		No / yes	yes													
9	"	"	~~SE¼ of NW¼~~ Lot 5				17.40		yes	"													
10	Vera S. Longanlyke		100'x120' of Lot 3				.28		No	No													
11	Victor F. & Rose M. Uhlig		W½ of NE¼ of SW¼				20		yes	yes													
12	"	"	NW¼ of SW¼ Lot 6				41.50		"	"													
13	Mary V. Smith ½ int; Glen, Isabella; Maggie & Albert V. Smith; each 1/6 int		SW¼ of SW¼				40		"	"													
14	"	"	SE¼ of SW¼				40		"	"													
15	M. Pearl Carroll		133'x100' of Lot 3 from lake to State road				.35		No	"													
16	Sam Dougherty		NE¼ of SE¼ Lot 9				17.75		"	"													
17	Frank & Levetta Rawlins		NW¼ of SE¼ Lot 12 less sold				28.80		yes	"													
18	"	"	~~SW¼ of SE¼~~ Lot 11				35.50		yes / No	"													
19	Stanley W. & Marjorie G. Duff		Lot 10 less S 1100' & less N 70' (~~SE¼ of SE¼~~)				4.10		yes / No	"		50	120									# 10 / 40	
20	A. G. Henshaw		50'x180' of Lot 3				.21		No	"													
	(continued on next page)						447.86																

Line 19 notes (faint): Land dup... line 20 page 20; 120 One cabin sold line 20 page 20

Line	Sold for Taxes	District No. ... (Dollars)	District No. 30 Rate ... Mills (Dollars)	District No. ... (Dollars)	District No. 33 Rate ... Mills (Dollars)	District No. ... (Dollars)	District No. ... (Dollars)	Tax including State Homestead	State Tax on Non-Homestead 5.17 Mills	Special Taxes	Total Taxes	Line	Paid	When Paid	Number of Receipt	March Settlement 1956	June Settlement 1956	Penalty	November Settlement 1956	Penalty	Collections to First Monday in January 1957	Penalty	Delinquent on First Monday in January 1957	Total Delinquent Tax and Penalty	Remarks
1			# 50					11.46			11.46	1	1st Half Paid / 2nd Half Paid	MAY 31 1956 / JUN 20 1956	8778 / 8441		5.73		5.73						
2			# 30					6.88			6.88	2	1st Half Paid / 2nd Half Paid	MAY 31 1956 / JUN 20 1956	8778 / 8441		3.44		3.44						
3			# 22					5.04			5.04	3	1st Half Paid / 2nd Half Paid	MAY 31 1956 / JUN 20 1956	8778 / 8441		2.52		2.52						
4			# 14					3.20			3.20	4	1st Half Paid / 2nd Half Paid	MAY 31 1956 / JUN 20 1956	8778 / 8441		1.60		1.60						
5					74			20.08	40		20.48	5	PAID IN FULL	MAY 31 1956	11214		20.48								
6			# 135					30.94			30.94	6	1st Half Paid / 2nd Half Paid	MAY 31 1956 / JUN 20 1956	8778 / 8441		15.47		15.47						
7					# 55 / 105			40.68	54		41.22	7	2nd Half Paid / 1st Half Paid	SEP 21 1956 / MAY 31 1956	14031 / 11215		20.61		20.61						
8			# 79 / 30					24.98	16		25.14	8	PAID IN FULL	MAY 31 1956	11218		25.14								
9			# 32					7.34			7.34	9	PAID IN FULL	MAY 31 1956			7.34								
10					34			8.64	18		8.82	10	PAID IN FULL	MAY 31 1956	11219		8.82								
11			# 10					2.30			2.30	11	PAID IN FULL	MAY 31 1956	11218		2.30								
12			# 64					14.68			14.68	12	PAID IN FULL	MAY 31 1956			14.68								
13			# 20					4.58			4.58	13	PAID IN FULL	FEB 4 1956	1116	9.16									
14			# 20					4.58			4.58	14	PAID IN FULL	FEB 4 1956											
15			57					13.06	30		13.36	15	PAID IN FULL	MAR 26 1956	4710		13.36								
16			103					23.62	54		24.16	16	PAID IN FULL	MAY 31 1956	11222		24.16								
17			# 55					12.60			12.60	17	2nd Half Paid / 1st Half Paid	OCT 31 1956 / MAY 31 1956	10362		6.30		6.30						
18			# 35 / 83					15.58	16		45.74	18	2nd Half Paid / 1st Half Paid	OCT 31 1956 / MAY 31 1956	15908		7.87		7.87						
19			# 10 / 40					11.46	20		11.66	19	2nd Half Paid / 1st Half Paid	OCT 31 1956 / MAY 31 1956			5.83		5.83						
20			12					2.76	06		2.82	20	PAID IN FULL	MAY 31 1956	11217		2.82								
			# 546 / 275 / 821		# 55 = 631 / 218 = 493 / 273 = 1124			69.40 / 195.06 / 264.46	2.64		267.00					9.16	158.47		69.37						

Real Estate

Assessment Roll and Tax List of Real Property in the Town of Portsmouth

Form 5CD (35) [illegible]

*Indicate Type of Property: R-Residential, C-Commercial, I-Industrial, U-Utility, F-Farm

	IN WHOSE NAME ASSESSED	TO WHOM TRANSFERRED		DESCRIPTION OF PROPERTY: SUBDIVISION	Sec. or Lot	Town or Block	Rng.	Number of Acres of Land: Acres	100ths	No. School District	Indicator Homestead Tax on No	Indicator Homestead Tax on Yes	Indicator Apportioned Tax	TRUE AND FULL VALUATIONS: LAND Exclusive of Structures and Improvements	BUILDINGS and Other Structures	MACHINERY Permanently Attached to Real Estate	TOTAL True and Full Value	ASSESSED VALUATIONS: RURAL: Homestead Up to $4,000 20%	RURAL: Over $4,000 and Non-Homestead 33⅓%	ALL OTHER: Homestead Up to $4,000 25%	ALL OTHER: Over $4,000 and Non-Homestead 40%	ALL OTHER: Machinery Permanently Attached to Real Estate 33⅓%	TOTAL ASSESSED VALUE	Total Assessed Value of Property Equalized by the Board of Review	FINAL EQUALIZED VALUE
								Acres	100ths					Dollars	Dollars	Dollars	Dollars	Dollars	Dollars	Dollars	Dollars	Dollars	Dollars	Dollars	Dollars
	James L. & Eunice D. Perry		1	1 ac. of Lot 1 Beginning NE corner NE¼ NW¼ to Stone	15	13	29	50		50	No	No													
	Warren H. Steck		2	100' x 160' of Lot 3 NW¼ NW¼				37			"	"													
	Katherine M. Greene		3	100' x 160' of Lot 3 SW¼ of SW¼				37			"	"													
	C. Harve Geiger		4	125' x 165 from lot 5 to Rd NE¼ NW¼ of Lot 3				55			"	"													
	Edith Mary Leitchy		5	100' x 100' of Lot 3				28			"	"													
	Ruth L. Huseman		6	3/4 acre of Lot 1 SE¼ of NW¼				75			"	"													
	Leonard C. Jensen Jr.		7	about 1/2 of Lot 1 NW¼ NW¼				61			"	Yes													
	Edward C. Erickson		8	A 100' of Lot 10 SW¼ of SW¼				11			"	Yes	"												
	State of Minnesota		9	1 ac. of Lot 1 SW¼ of NW¼																					
	~~Kenneth J. & John P. Mach~~ ~~Richard J. & Catherine J. Zyla~~		10	1 acre of Lot 2				8			No	No													
	Frank & Lettie Rawlins		11	6½ of NE¼ of SW¼				20			Yes	"													
	Walter F. & Zola Bell		12	Block B - Part of Lot 1 NW¼ of SW¼				96			No	Yes													
	James D. & Rosie C. Stutz		13	Block B - Part of Lot 1 SW¼ of SW¼				186			"	"													
	Dane C. & Helen L. McCutchen		14	Block B - Part of Lot 1 SE¼ of SW¼				180			"	"													
	Herbert J. & Mabel C. Geck		15	73 ac. of Lot 1				73			"	"													
			16	NE¼ of SE¼				3																	
	Charles Rawlins		17	Pt. of Lot 12 NW¼ of SE¼																					
			18	SW¼ of SE¼																					
			19	SE¼ of SE¼																					
	John Hargwordar		20	N. 70' of Lot 10							No			25	Subdivided from 19 Page 9 60										25
								4708																	

Cass County, Minnesota, for Taxes for the Year 1955.

	SOLD FOR TAXES	VALUATIONS BY SCHOOL DISTRICTS AS EQUALIZED BY DEPARTMENT OF TAXATION: District No. 2 Mills 24	District No. 30 Mills 25	District No. Mills	District No. Mills	District No. Mills	Tax including State Homestead	State Tax on Non-Homestead 5.17 Mills	SPECIAL TAXES	TOTAL TAXES		PAID	WHEN PAID Month Day Year	Number of Receipt	March Settlement 1956	June Settlement 1956	Penalty	November Settlement 1956	Penalty	Collections to First Monday in January 1957	Penalty	Delinquent on First Monday in January 1957	Penalty	Total Delinquent Tax and Penalty	REMARKS
		Dollars	Dollars	Dollars	Dollars	Dollars	$ cts.	$ cts.	$ cts.	$ cts.					$ cts.	$ cts.	$ cts.	$ cts.	$ cts.	$ cts.	$ cts.	$ cts.	$ cts.	$ cts.	
1				7			178	04		182	1														
2				42			1068	22		1090	2	PAID IN FULL	MAY 31 1956	11221		1090									
3				45			1144	24		1168	3	PAID IN FULL	AUG 4 1956	14730				1168	18						
4	SOLD FOR TAXES			42			1068	22		1090	4													1090	
5				37			940	18		958	5	PAID IN FULL	MAY 31 1956	11220		958									
6				24			610	12		622	6	PAID IN FULL	JAN 9 1956	16716						622	50				
7		30					688	16		704	7	PAID IN FULL	MAY 31 1956	11212		704									
8		4 54					1238			1238	8	PAID IN FULL	MAY 31 1956	11216		1238									
9											9														
10				4 73 / 37			3796	18		2814	10	PAID IN FULL	JAN 30 1956	1237	2814										
11				4 4			102			102	11	PAID IN FULL / PAID IN FULL	OCT 3 1955 / MAY 31 1956	15403 / 11362		51		51							
12		34					780	18		798	12	PAID IN FULL	FEB 29 1956	14335	798										
13		54					1238	28		1266	13	PAID IN FULL	MAY 31 1956	11213		1266									
14		60					1376	32		1408	14	PAID IN FULL	MAY 1 1956	6034		1408									
15		49					1124	26		1150	15													1150 / 1265	
16											16														
17											17														
18											18														
19											19														
20		28					642	14		656	20	PAID IN FULL	FEB 29 1956	5084	656										
		4 54		4 77 = 131			7906																		
		25		264 = 449			7686	254		15246					4368	6715		1218		622		2427			
		309		311 = 620			14992																		

Camp Blanche | Kline Camp | Pato Point | Sugarloaf Beach | Pike of East Shore | Lake Pine Island

Assessment Roll and Tax List of Real Property in the Town of Pente Lake

*Indicate Type of Property: R-Residential, C-Commercial, I-Industrial, U-Utility, F-Farm

Cass County, Minnesota, for Taxes for the Year 1955.

	In Whose Name Assessed	To Whom Transferred	Description of Property: Subdivision	Sec. or Lot	Town or Block	Rng.	Number of Acres of Land: Acres	100ths	No. School District	Indicate Homestead Yes or No	Indicate Agricultural Yes or No	*Indicate Type of Property	True and Full Valuations: Land Exclusive of Structures and Improvements (Dollars)	Buildings and Other Structures (Dollars)	Machinery Permanently Attached to Real Estate (Dollars)	Total True and Full Value (Dollars)	Assessed Valuations: Rural: Homestead Up to $4,000 20% (Dollars)	Rural: Over $4,000 and Non-Homestead 33⅓% (Dollars)	All Other: Homestead Up to $4,000 25% (Dollars)	All Other: Over $4,000 Non-Homestead 40% (Dollars)	Machinery Permanently Attached to Real Estate 33⅓% (Dollars)	Total Assessed Value (Dollars)	Total Assessed Value as Equalized by the Board of Review (Dollars)	Final Equalized Value (Dollars)
1	Paul B. & Frances E. Loomis		Pt. Blue "Pine Camp" NW¼ and NE¼	16	139	29	49	50	30		Yes	Yes												
2			NW¼ of NE¼								"	"												
3	Robert E. Neill		SW¼ of NE¼ Less N. 400' of E. 488'				35	50			"	"												
4	" "		SE¼ of NE¼ Less 2 acres off south side Cem. Lot				38				"	"												
5	A. H. Lettman		2 acre of S½ of SE¼				2				No	No												
6	Jacob Pichila		NE¼ of NW¼				40				Yes	Yes												
7	" "		NW¼ of NW¼				40				"	"												
8	" "		SW¼ of NW¼				40				"	"												
9	" "		SE¼ of NW¼				40				"	"												
10	Jacob & Helen Fuchsgraf		N. 400' of E. 488' of S½ of SE¼				7	44			No	Yes												
11	Mike Smith		NE¼ of SW¼				40				Yes	"												
12	" "		NW¼ of SW¼				40				"	"												
13	" "		SW¼ of SW¼				40				"	"												
14	" "		SE¼ of SW¼				40				"	"												
15																								
16	Maggie Smith		NE¼ of SE¼				40				"	"												
17	" "		NW¼ of SE¼				40				"	"												
18	" "		SW¼ of SE¼				40				No	"												
19	" "		SE¼ of SE¼				40				Yes	"												
20	Pente Lake Community Center		Part of S½ NE¼																					
	(Continued on next page)						519	60																

Valuations by School Districts as Equalized by Department of Taxation

	Sold for Taxes	District No. 30 Rate 43 Mills	District No. ..... Rate ..... Mills	District No. ..... Rate ..... Mills	District No. ..... Rate ..... Mills	District No. ..... Rate ..... Mills	Tax Including State Homestead	State Tax on Non-Homestead 519 Mills	Special Taxes	Total Taxes		Paid	When Paid (Month, Day, Year)	Number of Receipt	March Settlement 1955	June Settlement 1955	Penalty	November Settlement 1955	Penalty	Collections to First Monday in January 1957	Penalty	Delinquent on First Monday in January 1957	Penalty	Total Delinquent Tax and Penalty	Remarks
		Dollars	Dollars	Dollars	Dollars	Dollars	$ cts.	$ cts.	$ cts.	$ cts.					$ cts.	$ cts.	$ cts.	$ cts.	$ cts.	$ cts.	$ cts.	$ cts.	$ cts.	$ cts.	
1		43					986			986	1	PAID IN FULL	MAY 3 1956	11224		986									
2											2														
3		46					1054			1054	3	2nd Half Paid	OCT 3 1956	14017											
												1st Half Paid	MAY 3 1956	11160		527		527							
4		50					1146			1146	4	2nd Half Paid	OCT 3 1956												
												1st Half Paid	MAY 3 1956			573		573							
5				31			2822	42		2864	5	PAID IN FULL	MAY 25 1956	6223		2864									
				80																					
6		50					1146			1146	6	PAID IN FULL	MAY 31 1956												
7		55					1260			1260	7	PAID IN FULL	MAY 31 1956	11230		4286									
8		44					1008			1008	8	PAID IN FULL	MAY 31 1956												
9		38					872			872	9	PAID IN FULL	MAY 31 1956												
10		68					2316	16		2332	10	PAID IN FULL	MAY 4 1956	5762		2332									
		83																							
11		35					802			802	11	PAID IN FULL	FEB 4 1956												
12		66					1514			1514	12	PAID IN FULL	FEB 4 1956												
13		68					1558			1558	13	PAID IN FULL	FEB 4 1956		5616										
14		76					1742			1742	14	PAID IN FULL	FEB 4 1956												
15											15			1116											
16		39					894			894	16	PAID IN FULL	FEB 4 1956												
17		68					1558			1558	17	PAID IN FULL	FEB 4 1956		8416										
18		1219					5066	26		5092	18	PAID IN FULL	FEB 4 1956												
		50																							
19		38					872			872	19	PAID IN FULL	FEB 4 1956												
20											20														
		956		81 = 996			22822								14232	11568		11100							
		83		80 = 163			2374	84		26700															
		1039		161 = 1159			26616																		

Assessment Roll and Tax List of Real Property in the Town of Pete Lake, Cass County, Minnesota, for Taxes for the Year 1955.

Form 5CD (55) 10-17-54 10 Printing — 30,000

*Indicate Type of Property: R-Residential, C-Commercial, I-Industrial, U-Utility, F-Farm

	In Whose Name Assessed	To Whom Transferred	Description of Property: Subdivision	Sec. or Lot	Town or Block	Rng.	Number of Acres of Land: Acres	100ths	No. School District	Indicate Homestead Tax Year	Indicate Agricultural Tax Year	*Indicate Type of Property	True and Full Valuations: Land Exclusive of Structures and Improvements (Dollars)	Buildings and Other Structures (Dollars)	Machinery Permanently Attached to Real Estate (Dollars)	Total True and Full Value (Dollars)	Assessed Valuations: Rural: Homestead Up to $4,000 20% (Dollars)	Rural: Over $4,000 and Non-Homestead 33⅓% (Dollars)	All Other: Homestead Up to $4,000 25% (Dollars)	All Other: Over $4,000 and Non-Homestead 40% (Dollars)	All Other: Machinery Permanently Attached to Real Estate 33⅓% (Dollars)	Total Assessed Value (Dollars)	Total Assessed Value as Equalized by the Board of Review (Dollars)	Final Equalized Value (Dollars)
1	Lyle A. Harper & Alma L. Harper		Lake of Pete Lake lot 30 NE¼ NE¼	16	139	29	5		30	Year	Year													
2	H. E. Hall		S85' of N 1075' of Lot 2 NW¼ NE¼				25			"	"													
3	M. Crowter		Part of Lot 2 SW¼ NW¼ NE¼				25			7/10	7/10													
4	Benedict R. & Agnes M. Jochum		S½ of Part of Lot 2 SW¼ of NE¼				37			1/4	"													
	William Kessler, Lola May Kessler & Elizabeth Reeves		E½ of Part of Lot 2				38			7/10	"													
6	Otto F. Olson Estate		100' x 100' of Lot 2 SE¼ of NW¼				22			"	"													
7	Hunter & Jane Kingsbury Williams		S acre of Lot 2 See 8 105 of St NW¼ of NE¼ 300' of N 1222'							1/4 7/10	"													
8	Forrest F. & Edith B. Rice		142' x 125' x 155' x 5' of Lot 2 SW¼ of NW¼				25			7/10	"													
9			SE¼ of NW¼																					
10	Robert L. & Lillian J. Nash		N 30 rods of S 40 rods of Lot 2				3			1/4	1/4													
11	Rudolph Spott		200' of St 300' N 71 2½' of Lot 2 NE¼ of SW¼				5			"	"													
12			NW¼ of SW¼																					
13			SW¼ of SW¼																					
14			SE¼ of SW¼																					
15																								
16			NE¼ of SE¼																					
17			NW¼ of SE¼																					
18			SW¼ of SE¼																					
19			SE¼ of SE¼																					
20																								
							2497																	

Valuations by School Districts as Equalized by Department of Taxation

	Sold for Taxes	District No. ..... Rate ..... Mills (Dollars)	District No. 30 Rate 2.5 Mills (Dollars)	District No. 70 Rate 2.5 Mills (Dollars)	District No. 80 Rate 2.5 Mills (Dollars)	District No. ..... Rate ..... Mills (Dollars)	District No. ..... Rate ..... Mills (Dollars)	Tax including State Homestead ..... Mills ($ cts.)	State Tax on Non-Homestead 2.1 Mills ($ cts.)	Special Taxes ($ cts.)	Total Taxes ($ cts.)		Paid	When Paid: Month	Day	Year	Number of Receipt	March Settlement 1956 ($ cts.)	June Settlement 1956 ($ cts.)	Penalty ($ cts.)	November Settlement 1956 ($ cts.)	Penalty ($ cts.)	Collections to First Monday in January 1957 ($ cts.)	Penalty ($ cts.)	Delinquent on First Monday in January 1957 ($ cts.)	Total Delinquent Tax and Penalty ($ cts.)	Remarks
1			4 53					12 16			12 16	1	PAID IN FULL	JAN 2	1956		384	12 16									
2			4 118					27 06			27 06	2	1st Half Paid	OCT 3	1955		11497										
																	11160		13 53		13 53						
3					22			5 60	12		5 72	3	PAID IN FULL	MAY 31	1956		11223		5 72								
4					45 22			13 22			13 22	4	PAID IN FULL	MAY 31	1956		11231		13 22								
5					15			3 87	03		3 90	5													3 90	R	#29
6					30			8 14	16		8 30	6	PAID IN FULL	MAY 31	1956		6039		8 30								
7					4 60 20			20 84	10		20 94	7	2nd Half Paid	SEP 14	1956		13653				10 47						
													1st Half Paid	MAY 2	1956		6037		10 47								
8					47			11 94	24		12 18	8	PAID IN FULL	APR 30	1956		5927		12 18								
9												9															
10			4 5					1 14			1 14	10	Balance Paid	OCT 3	1955		11497				67		47				
													Part Paid	MAY 31	1956		11160										
11	SOLD FOR TAXES		4 14					3 20			3 20	11													3 20		
12												12															
13												13															
14												14															
15												15															
16												16															
17												17															
18												18															
19												19															
20												20															
			4 140		4 114 = 304			7356																			
					136 = 136			6556	70		10782							12 16	6404		2447				7 10		
					2 50 = 2 50			10782																			

Camp Blanche | Kiane Camp | Pete Point | Sagamore Beach | Pike or Pete Beach | Shore Acres Beach

Real Estate

Real Estate

Assessment Roll and Tax List of Real Property in the Town of Lake Sarah

Cass County, Minnesota, for Taxes for the Year 1955.

Form SCD (55) [illegible]

*Indicate Type of Property: R - Residential, C - Commercial, I - Industrial, U - Utility, F - Farm

	In Whose Name Assessed	To Whom Transferred	Description of Property: Subdivision	Sec. or Lot	Town or Block	Rng.	Number of Acres of Land: Acres	100ths	No. School District	Indicate Homestead Tax or No	Indicate Agricultural Tax or No	*Indicate Type of Property	True and Full Valuations: Land Exclusive of Structures and Improvements (Dollars)	Buildings and Other Structures (Dollars)	Machinery Permanently Attached to Real Estate (Dollars)	Total True and Full Value (Dollars)	Assessed Valuations: Rural: Homestead Up to $4,000 20% (Dollars)	Rural: Over $4,000 and Non-Homestead 33⅓% (Dollars)	All Other: Homestead Up to $4,000 25% (Dollars)	All Other: Over $4,000 and Non-Homestead 40% (Dollars)	All Other: Machinery Permanently Attached to Real Estate 33⅓% (Dollars)	Total Assessed Value (Dollars)	Total Assessed Value as Equalized by the Board of Review (Dollars)	Final Equalized Value (Dollars)
1	Kenneth G. & Evelyn G. Smith		NE¼ of NE¼	17	134	29	40		30	yes	yes													
2	" " "		NW¼ of NE¼				40			"	"													
3	" " "		SW¼ of NE¼				40			"	"													
4	" " "		SE¼ of NE¼				40			"	"													
5																								
6	" " "		NE¼ of NW¼				40			"	"													
7	" " "		NW¼ of NW¼				40			"	"													
8	" " "		SW¼ of NW¼				40			"	"													
9	" " "		SE¼ of NW¼				40			"	"													
10	Robert E. Rees		Ely 25 acs of NE¼ of SW¼				25																	
11	Verl Tilbury		NE¼ of SW¼ less E 425 acs				15			"	"													
12	" "		NW¼ of SW¼				40			"	"													
13	" "		SW¼ of SW¼				40			"	"													
14	" "		Lot 2 less E 30 acs SE¼ of SW¼				9.20			"	"													
15	Leonard Sunquist		E 30 acs of Lot 2				20			no	"													
16	Kenneth G. & Evelyn G. Smith		NE¼ of SE¼				40			yes	"													
17	" " "		NW¼ of SE¼				40			"	"													
18	Everet G. Sundquist		SW¼ of SE¼				40			"	"													
19	" "		SE¼ of SE¼ - Lot 1				38.05			"	"													
20	Verl & Agatha Tilbury		41 acs of E¾ of S½ of SE¼ of SE¼ (Lot 2)				10			yes	"													
							637.25																	

Valuations by School Districts as Equalized by Department of Taxation

	Sold for Taxes	District No. ..... Rate ..... Mills	District No. 344 Rate 5 Mills	District No. ..... Rate ..... Mills	District No. ..... Rate ..... Mills	District No. ..... Rate ..... Mills	District No. ..... Rate ..... Mills	Tax Including State Homestead ..... Mills	State Tax on Non-Homestead 517 ..... Mills	Special Taxes	Total Taxes		Paid	When Paid	Number of Receipt	March Settlement 1956	June Settlement 1956	Penalty	November Settlement 1956	Penalty	Collections to First Monday in January 1957	Penalty	Delinquent on First Monday in January 1957	Total Delinquent Tax and Penalty	Remarks
		Dollars	Dollars	Dollars	Dollars	Dollars	Dollars	$ cts.	$ cts.	$ cts.	$ cts.			Month Day Year		$ cts.	$ cts.	$ cts.	$ cts.	$ cts.	$ cts.	$ cts.	$ cts.	$ cts.	
1			44					10.08			10.08	1	2nd Half Paid 1st Half Paid 2nd Half Paid	OCT 31 1956 MAY 31 1956											
2			14					3.20			3.20	2	1st Half Paid 2nd Half Paid	MAY 31 1956											
3			42					9.62			9.62	3	1st Half Paid 2nd Half Paid	MAY 31 1956											
4			46					10.54			10.54	4	1st Half Paid 2nd Half Paid	MAY 31 1956											
5												5			10199		30.24		30.24						
6			34					7.80			7.80	6	2nd Half Paid 1st Half Paid 2nd Half Paid	OCT 31 1956 MAY 31 1956 OCT 31 1956	16812										
7			33					7.56			7.56	7	1st Half Paid 2nd Half Paid	MAY 31 1956											
8			33					7.56			7.56	8	1st Half Paid 2nd Half Paid	MAY 31 1956											
9			18					4.12			4.12	9	1st Half Paid 2nd Half Paid	MAY 31 1956											
10												10													
11	PAID FOR TAXES		45 11 Rees Tilbury					10.32 2.56 Rees Tilbury			10.32 2.56	11	PAID IN FULL	MAY 31 1956	11283		10.32								
12	PAID FOR TAXES		28					6.42			6.42	12											6.42		
13			118					27.06			27.06	13											27.06		
14	PAID FOR TAXES		5					1.14			1.14	14											1.14		
15			65 28					19.48	10		19.58	15	2nd Half Paid 1st Half Paid	JUL 10 1956 MAY 31 1956	11599 11366		9.79		9.79						
16			160					36.68			36.68	16	Balance Paid Part Paid	OCT 31 1956 MAY 31 1956	10199		24.76		20.69						
17			38					8.72			8.72	17	Balance Paid Part Paid	OCT 31 1956 MAY 31 1956	16812										
18			61					13.98			13.98	18	Balance Paid Part Paid	OCT 31 1956 MAY 31 1956	10586 11362		9.78		16.80						
19			46					10.54			10.54	19	Balance Paid Part Paid	OCT 31 1956 MAY 31 1956											
20	PAID FOR TAXES		7					1.60			1.60	20											1.60		
			848 2 850					194.94	10		194.94						80.83		77.47				38.04		

Camp Blanche | Kitane Camp | Pine Point | Squaw Beach | Shore of Lake Sarah

Assessment Roll and Tax List of Real Property in the Town of Pentelake, Cass County, Minnesota, for Taxes for the Year 1955.

Form SCD (33) [illegible]

*Indicate Type of Property: R-Residential, C-Commercial, I-Industrial, U-Utility, F-Farm

In Whose Name Assessed	To Whom Transferred	Description of Property: Subdivision	Sec. or Lot	Town or Block	Rng.	Number of Acres of Land: Acres	100ths	No. School District	Indicate Homestead Yes or No	Indicate Agricultural Tract Yes or No	* Indicate Type of Property	True and Full Valuations: Land Exclusive of Structures and Improvements (Dollars)	Buildings and Other Structures (Dollars)	Machinery Permanently Attached to Real Estate (Dollars)	Total True and Full Value (Dollars)	Assessed Valuations: Rural: Homestead Up to $4,000 20% (Dollars)	Rural: Other $4,000 and Non-Homestead 33⅓% (Dollars)	All Other: Homestead Up to $4,000 25% (Dollars)	All Other: Other $4,000 and Non-Homestead 40% (Dollars)	All Other: Machinery Permanently Attached to Real Estate 33⅓% (Dollars)	Total Assessed Value (Dollars)	Total Assessed Value as Equalized by the Board of Review (Dollars)	Final Equalized Value (Dollars)
LeRoy C. & Wilhelmina P. Baldwin		NE¼ of NE¼	18	137	27	40		30	yes	yes													
LeRoy C. Baldwin		NW¼ of NE¼				40			"	"													
Richard T. & Dorothy M. Rieder		SW¼ of NE¼				40			"	"													
LeRoy C. & Wilhelmina P. Baldwin		SE¼ of NE¼				40			"	"													
Louis & Myrtle Smith		1 ac. of Lot 3				1			no	"													
Josephine Tilburg		NE¼ of NW¼ Lot 3				39	05		yes	"													
Milburn R. & Louise M. Ellsworth		NW¼ of NW¼ Lot 1				37	15		no	"													
Joseph & Laura Doers		Lot 3 less 1½ ac. & 1½ ac. of Lot 4 SW¼ of NW¼ less 1 ac.				37	07		"	"													
Josephine Tilburg		E½ of NW¼				40			yes	"													
Bernadine M. Stoder		12½ rds. x 12½ rds. of Lot 3					18		no	"													
Roy R. & Helen M. Peterson		NE¼ of SW¼				40			"	"													
" " "		Lot 4 less 20 ac. on N. W. cor. NW¼ of SW¼				35	53		"	"													
" " "		SW¼ of SW¼ Lot 5				50	22		"	"													
" " "		SE¼ of SW¼				40			"	"													
Arthur A. Rauch		20 ac. on N. W. cor. of Lot 4				20			no	"													
Dorothy M. Rieder		NE¼ of SE¼				40			yes	"													
Richard T. & Dorothy M. Rieder		NW¼ of SE¼				40			"	"													
" " "		SW¼ of SE¼				40			"	"													
Dorothy M. Rieder		SE¼ of SE¼				40			"	"													
								20															
						620	59																

Cass County, Minnesota, for Taxes for the Year 1955.

Sold for Taxes	Taxations by School Districts as Equalized by Department of Taxation: District No. ..... Rate ..... Mills	District No. 30 Rate 7.7 Mills	District No. ..... Rate ..... Mills	District No. ..... Rate ..... Mills	District No. ..... Rate ..... Mills	District No. ..... Rate ..... Mills	Tax including State Homestead ..... Mills	State Tax on Non-Homestead 6.1 Mills	Special Taxes	Total Taxes		Paid	When Paid	Month	Day	Year	Number of Receipt	March Settlement 1956	June Settlement 1956	Penalty	November Settlement 1956	Penalty	Collections to First Monday in January 1957	Penalty	Delinquent on First Monday in January 1957	Penalty	Total Delinquent Tax and Penalty	Remarks
	Dollars	Dollars	Dollars	Dollars	Dollars	Dollars	$ cts.	$ cts.	$ cts.	$ cts.								$ cts.	$ cts.	$ cts.	$ cts.	$ cts.	$ cts.	$ cts.	$ cts.	$ cts.	$ cts.	
1	* 94						22 70			22 70	1	2nd Half Paid	OCT 31 1956				15449		11 35		11 35							
												1st Half Paid	MAY 31 1956				11146											
2	* 26						5 86			5 86	2	2nd Half Paid	OCT 31 1956				15474		2 93		2 93							
												1st Half Paid	MAY 31 1956				11147											
												Balance Paid	SEP 14 1956															
3	* 26						5 86			5 86	3	2nd Half Paid	OCT 31 1956						5 20		5 20							
												1st Half Paid	MAY 31 1956				11225											
4	* 53						12 16			12 16	4	2nd Half Paid	OCT 31 1956				15494		6 08		6 08							
												1st Half Paid	MAY 31 1956				11146											
5	54						12 38	28		12 66	5	PAID IN FULL	MAY 31 1956				11226		12 66									
6	* 35						8 02			8 02	6	2nd Half Paid	SEP 20 1956				13736		4 01		4 01							
												1st Half Paid	MAY 31 1956				11227											
7	36						8 46	18		8 44	7	PAID IN FULL	MAY 31 1956				11242		8 44									
8	97						22 24	50		22 74	8	2nd Half Paid	OCT 31 1956				15410		11 37		11 37							
												1st Half Paid	MAY 31 1956				11806											
9	* 74						16 96			16 96	9	2nd Half Paid	SEP 20 1956				13736		8 48		8 48							
												1st Half Paid	MAY 31 1956				11227											
10	* 32						7 34			7 34	10	PAID IN FULL	APR 30 1956				5738		2 34									
11	* 37						8 48			8 48	11	2nd Half Paid	OCT 31 1956															
												1st Half Paid	MAY 31 1956															
12	* 151						34 62			34 62	12	2nd Half Paid	OCT 31 1956				15405		35 19		35 19							
												1st Half Paid	MAY 31 1956				11224											
13	* 60						13 76			13 76	13	2nd Half Paid	OCT 31 1956															
												1st Half Paid	MAY 31 1956															
14	* 59						13 52			13 52	14	2nd Half Paid	OCT 31 1956															
												1st Half Paid	MAY 31 1956															
15	24						5 50	12		5 62	15	PAID IN FULL	APR 20 1956				5738		5 62									
16	* 67						15 36			15 36	16	2nd Half Paid	SEP 14 1956															
												1st Half Paid	MAY 31 1956															
17	* 55						12 60			12 60	17	2nd Half Paid	SEP 14 1956															
												1st Half Paid	MAY 31 1956				11225		14 88		29 80							
18	* 46						10 54			10 54	18	2nd Half Paid	SEP 14 1956															
												1st Half Paid	MAY 31 1956															
19	* 92						21 10			21 10	19	2nd Half Paid	SEP 14 1956															
												1st Half Paid	MAY 31 1956															
20											20																	
	* 912																											
	21						257 46	1 08		258 54									148 54		110 02							
	1103																											

Camp Ellsworth | Ideme Camp | Cato Point | Sugarloaf Beach | Dist. of Lost | Shore of the Pine Beach

Assessment Roll and Tax List of Real Property in the Town of Pentor Lakes

*Indicate Type of Property: R - Residential, C - Commercial, I - Industrial, U - Utility, F - Farm

Cass County, Minnesota, for Taxes for the Year 1955.

Form CD (35) Minnesota Revenue, Minneapolis

	In Whose Name Assessed	To Whom Transferred	Description of Property: Subdivision	Sec. or Lot	Town of Block	Rng.	Number of Acres of Land: Acres	100ths	Indicate Homestead Yes or No	Indicate Agricultural Yes or No	* Indicate Type of Property	True and Full Valuations: Land Exclusive of Structures and Improvements (Dollars)	Buildings and Other Structures (Dollars)	Machinery Permanently Attached to Real Estate (Dollars)	Total True and Full Value (Dollars)	Assessed Valuations, Rural: Homestead Up to $4,000 20% (Dollars)	Homestead Over $4,000 and Non-Homestead 33⅓% (Dollars)	All Other: Homestead Up to $4,000 25% (Dollars)	Homestead Over $4,000 and Non-Homestead 40% (Dollars)	Machinery Permanently Attached to Real Estate 33⅓% (Dollars)	Total Assessed Value (Dollars)	Total Assessed Value as Equalized by the Board of Review (Dollars)	Final Equalized Value (Dollars)
1	Raymond R. & Leona C. Barchus		NE¼ of NE¼	17	139	29	40		30 yes	yes													
2	" " "		NW¼ of NW¼				40		"	"													
3	A. L. & Iona Griffith		SW¼ of NE¼				40		"	"													
4	A. L. Griffith		SE¼ of NE¼				40		"	"													
5																							
6	Raymond R. & Leona C. Barchus		NE¼ of NW¼				40		"	"													
7	" " "		NW¼ of NW¼				50.22		"	"													
8	Raymond R. Barchus		SW¼ of NW¼				50.22		"	"													
9	" "		SE¼ of NW¼				40		"	"													
10																							
11	Leona C. Barchus		NE¼ of SW¼				40		"	"													
12	" "		NW¼ of SW¼				50.42		"	"													
13	Norbert Stehr		SW¼ of SW¼				40		"	"													
14	Raymond B. & Esther M. Krough		SE¼ of SW¼				40		"	"													
15																							
16	L. A. Shafer & Corinne M. Shafer		NE¼ of SE¼				40		"	"													
17	H. J. & Lois M. C. Bartosh		NW¼ of SE¼				40		70	"													
18	Richard & Christine A. Hall		SW¼ of SE¼				40		"	"													
19	~~Hatten & Barchus~~	State of Minnesota	SE¼ of SE¼				~~40~~																
20																							
							670.86																

Valuations by School Districts as Equalized by Department of Taxation

	Sold for Taxes	District No. 1 Rate 24 Mills	District No. 2 Rate 24 Mills	District No. 3 Rate Mills	District No. 4 Rate Mills	District No. 5 Rate Mills	District No. 6 Rate Mills	Tax including State Homestead	State Tax on Non-Homestead 6.7 Mills	Special Taxes	Total Taxes		Paid	When Paid	Number of Receipt	March Settlement 1956	June Settlement 1956	Penalty	November Settlement 1956	Penalty	Collections to First Monday in January 1957	Penalty	Delinquent on First Monday in January 1957	Penalty	Total Delinquent Tax and Penalty	Remarks
		Dollars	Dollars	Dollars	Dollars	Dollars	Dollars	$ cts.	$ cts.	$ cts.	$ cts.			Month Day Year		$ cts.	$ cts.	$ cts.	$ cts.	$ cts.	$ cts.	$ cts.	$ cts.	$ cts.		
1		$ 55						1760			1260	1	2nd Half Paid / 1st Half Paid	OCT 3 1 1956 / MAY 3 1 1956	11208		18 52		13 52							
2		$ 63						1444			1444	2	2nd Half Paid / 1st Half Paid	OCT 3 1 1956 / MAY 3 1 1956	15903											
3	SOLD FOR TAXES	$ 24						550			550	3	PAID IN FULL	OCT 3 1 1956	15456				15 12		53					
4	DELINQUENT TAX	$ 42						962			962	4	PAID IN FULL	OCT 3 1 1956												
5												5														
6		$ 201						4608			4608	6	2nd Half Paid / 1st Half Paid	OCT 3 1 1956 / MAY 3 1 1956			31 87									
7		$ 77						1766			1766	7	2nd Half Paid / 1st Half Paid	OCT 3 1 1956 / MAY 3 1 1956	11208				38 86							
8		$ 24						550			550	8	2nd Half Paid / 1st Half Paid	OCT 3 1 1956 / MAY 3 1 1956	15903		6 49									
9		$ 37						848			848	9	2nd Half Paid / 1st Half Paid	OCT 3 1 1956 / MAY 3 1 1956												
10												10														
11		$ 24						550			550	11	2nd Half Paid / 1st Half Paid	OCT 3 1 1956 / MAY 3 1 1956	11208		6 76		6 76							
12		$ 35						802			802	12	2nd Half Paid / 1st Half Paid	OCT 3 1 1956 / MAY 3 1 1956	15903											
13		$ 24						550			550	13	PAID IN FULL	MAY 3 1 1956	11310		5 50									
14	DUE FOR TAXES	$ 48						1100			1100	14	PAID IN FULL	AUG 2 7 1956	13857				11 00		28					
15												15														
16		$ 74						1646			1046	16	PAID IN FULL	JAN 1 0 1956	147	16 46										
17		57						1170	26		1196	17	PAID IN FULL	FEB 3 1956	1053	11 96										
18		100						2292	52		2344	18	PAID IN FULL	APR 20 1956	5491		23 44									
19												19														
20												20														
		$ 728																								
		151						2014	78		2092					28 14	88 08		85 26							
		879																								

Cass County Estate | Kline Campground Point | Japanese Beach | Plat of Sec 5 | Shore | Lake Pine Beach

Real Estate

Assessment Roll and T

Form SCD (35) [illegible]

Indicate Type of Property: R-Residential, G-Commercial, I-Industrial, U-Utility, F-Farm

IN WHOSE NAME ASSESSED	TO WHOM TRANSFERRED	DESCRIPTION OF PROPERTY: Block No.	Lot	SUBDIVISION	ASSESSED VALUATIONS: ALL OTHER (Other than Homestead $5,000 and Non-Homestead 40%)	MACHINERY Personal Property (Attached to Real Estate 33⅓%)	TOTAL ASSESSED VALUE	Total Assessed Value as Equalized by the Board of Review	FINAL EQUALIZED VALUE
					Dollars	Dollars	Dollars	Dollars	Dollars
L. Edward & Florence S. Minette			Lot 4 less rd at 30' to the beginning of N.B.	NW¼ of NW¼					
Earl & Sarah V. Brown			2	NW¼ of NE¼					
L. Edward & Florence S. Minette			Lot 6 & Lot 7 less rd	NW¼ of NE¼					
			1	SE¼ of NE¼					
Glen E. & Marie Brechbill			S 1000' of Lots 6 & 7 lying east of Smiley St						
Alice R. Hopkins			6	24.100' of S 1/2 of NW¼ of NW¼					
Leland & Pearl Sawyer			7	Lot 1 less NW¼ of NW¼					
" " " "			8	SW¼ of NW¼					
H. P. Longstaff & Neal R. Miner			9	E 300' of L SE¼ of NW¼					
Bert & Alice Greene			10	S 100' of W 24.100' of E 55' NE¼ of SW¼					
H. P. Longstaff			11	Lot 2 & W 24.100' of E 55'					
Leland & Pearl Sawyer			12	NW¼ of SW¼					
L. L. Tackell			13	SW¼ of SW¼					
" "			14	SE¼ of SW¼					
H. J. & Emma Mc Clinton			15	Lot 4 less E					
Flora E. DeFurlaie			16	NE¼ of SE¼					
			17	NW¼ of SE¼					
O. R. Ferrebee			18	SW¼ of SE¼					
"			19	SE¼ of SE¼					
Nick Jr. & Elizabeth E. Lauk			20	10 acres of S 100					

(Continued on next page)

Lots 6 & 7

Sec 20-131-29

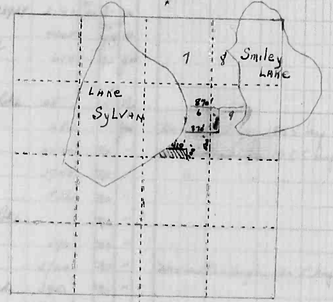

S 100' x W 4 in S.W. Corner of Lot 6 Rich & Alice Parsons

(870' x 500' of Lots 6 & 7)
10 ac of S 1300' of Lots 6 & 7
Nick Jr. Lauk

S 1300' of Lots 6 & 7 less 10 acres & less S 100' for rd
G. Brechbill

Lots 6 & 7 less S 1300' (or N 320' of Lot 6 & 7) L. E. Minette

#48																																		
#66																																		
#100																																		
#30																																		

Cass County, Minnesota, for Taxes for the Year 1955.

SOLD FOR TAXES	VALUATIONS BY SCHOOL DISTRICTS AS EQUALIZED BY DEPARTMENT OF TAXATION: District No. / Rate	District No. / Rate	District No. / Rate	District No. / Rate	District No. / Rate	Tax including State Homestead	State Tax on Non-Homestead	SPECIAL TAXES	TOTAL TAXES		PAID	WHEN PAID: Month	Day	Year	Number of Receipt	March Settlement 1956	June Settlement 1956	Penalty	November Settlement 1956	Penalty	Collections to First Monday in January 1957	Penalty	Delinquent on First Monday in January 1957	Penalty	Total Delinquent Tax and Penalty	REMARKS
	Dollars	Dollars	Dollars	Dollars	Dollars	Dollars	Dollars	Dollars	Dollars							Dollars	Dollars	Dollars	Dollars	Dollars	Dollars	Dollars	Dollars	Dollars	Dollars	
1		74				16.46	3.88		17.34	1	2nd Half Paid	OCT 3 1		1956	15593											
											1st Half Paid	MAY 3 1		1956	12272		8.67		8.67							
2			#86			37.12	8.72		37.44	2	2nd Half Paid	OCT 1 5		1958	19217											
			60								1st Half Paid	MAY 3 1		1956	11278		18.72		18.72							
											2nd Half Paid	OCT 3 1		1956	15593											
3		13				2.98	0.6		3.04	3	1st Half Paid	MAY 3 1		1956	12272		1.52		1.52							
4										4																
5				122		39.02	6.4		31.66	5	PAID IN FULL	MAY 3 1		1956	11282		31.66									
6	#48					11.00			11.00	6	PAID IN FULL	MAY 3 1		1956	11281		11.00									
7	#66					15.14			15.14	7	2nd Half Paid	AUG 2 4		1956	13849											
											1st Half Paid	MAY 3 1		1956	11233		7.57		7.57							
											2nd Half Paid	AUG 2 4		1956	13849											
8	#100					22.92			22.92	8	1st Half Paid	MAY 3 1		1956			11.46		11.46							
9		25				5.74	1.2		5.86	9	PAID IN FULL	MAY 3 1		1956	11280		5.86									
10		27				6.18	1.4		6.32	10	PAID IN FULL	APR 9		1959	5297		6.32									
11		11				2.50	0.6		2.58	11	PAID IN FULL	MAY 3 1		1956	11280		2.58									
											2nd Half Paid	AUG 2 4		1956	13849											
12	#30					6.88			6.88	12	1st Half Paid	MAY 3 1		1956	11233		3.44		3.44							
											2nd Half Paid	OCT 2 5		1958												
13		88				20.18	4.6		20.64	13	1st Half Paid	MAY 3 1		1956	11277		19.11		19.6							
14		75				17.70	3.8		17.58	14	2nd Half Paid	OCT 2 5		1958	15337											
	#74										1st Half Paid	MAY 3 1		1956												
15		201				21.54	1.0		21.64	15	PAID IN FULL	FEB 3 1		1956	10153	21.64										
16	#61					13.98			13.98	16	PAID IN FULL	MAY 3 1		1956	10173		13.98									
17										17																
											2nd Half Paid	OCT 1 5		1956												
18		94				11.94	2.6		11.50	18	1st Half Paid	MAY 3 1		1956	11235		13.49		13.49							
											2nd Half Paid	OCT 1 5		1958	19316											
19		66				15.14	3.4		15.98	19	1st Half Paid	MAY 3 1		1956												
20		945				217.8	6.0		222.8	20	PAID IN FULL	APR 10		1956	5317		222.8									
	#543		#86 = 465			211.38																				
			18 = 225			68.14	3.76		28.28																	
	#22		26 = 1110			279.52										Mill 1	177.66		82.95							



Assessment Roll and T

Indicate Type of Property: R - Residential, C - Commercial, I - Industrial, U - Utility, F - Farm

	IN WHOSE NAME ASSESSED	TO WHOM TRANSFERRED	DESCRIPTION OF PROPERTY: SUBDIVISION	Sec. or Lot	Town or Block	Reg.	Number of Acres of Land: Acres	100ths	Sch. School District	Indicate Homestead Yes or No	Indicate Agricultural Yes or No	Indicate Type Residential, Farm, U	TRUE AND FULL VALUATIONS: LAND Estimate of Structures Not Improvements	BUILDINGS and Other Structures	MACHINERY Permanently Attached to Real Estate	TOTAL True and Full Value	ASSESSED VALUATIONS: RURAL Homestead Up to $1,000 20%	RURAL Over $1,000 and Non-Homestead 33⅓%	ALL OTHER Homestead Up to $4,000 25%	ALL OTHER Over $4,000 and Non-Homestead 40%	MACHINERY Permanently Attached to Real Estate 33⅓%	TOTAL ASSESSED VALUE	Total Assessed Value as Equalized by the Board of Review	FINAL EQUALIZED VALUE
							Acres	100ths					Dollars	Dollars	Dollars	Dollars	Dollars	Dollars	Dollars	Dollars	Dollars	Dollars	Dollars	Dollars
1	L. Edward & Florence A. Menette		Lot 4 less road 20' wide running the center line of the N.P.R.R. Northern				20.13/94		21	30	70	Yes												
2	Earl & Sarah V. Brown		NW¼ of NE¼ Lot 4				74.65				70	Yes												
3	L. Edward & Florence A. Menette		Lot 4 Lot 4 less A. 1000' & less road SW¼ of NE¼				6.20				70	Yes												
4	Glen E. & Marie Freckleton		SE¼ of NE¼ A 1000' of Lots 6 & 7 less 10 acres & East A 100' of N. 410' and N. 100' of Lot 6				25				70													
5	Alice R. Hopkins, Minor		A 150' of E. 450' of Lot 4 NW¼ of NW¼				2.86				70	Yes												
6	Frank & Ida D. Schlotte, Leland & Pearl Sawyer		Total less 4 acres NW¼ of NW¼				15.40				70		Homestead for 1955 by Local Board										$ 48	
7	" " " " "												Homestead for 1955 by Local Board										$ 66	
8	H. P. Lempsoff & Neil R. Miner		S. 300' of Lot 2 SW¼ of NW¼				37.50				70		" " " " "										$ 120	
9	Bert & Alice Larson		S. 300' of Lot 4 SW¼ of NW¼				5.72				70													
10	H. P. Lempsoff		A. 100' of E. 450' of Lot 4 NW¼ of NW¼								70													
11	Leland & Pearl Sawyer						1.90				70													
12	Leland & Pearl Sawyer		NW¼ of SW¼ Lot 3				37.20				70		Homestead for 1955 by Local Board										$ 30	
13	Ida Fackrell		SW¼ of SW¼ less R. R. and Lot 2 roads				39.50				70													
14	" "		SE¼ of SW¼ less 8 acres				29.50																	
15	F. Jerome McCollister		Lot 4 less E. 400' & less sold				8				70													
16	Elmer E. Defoulais		NE¼ of SE¼				40				70													
17			NW¼ of SE¼																					
18	O. R. Ferrebee		SW¼ of SE¼				40				70													
19	"		SE¼ of SE¼				40																	
20	Nick Jr. & Elizabeth B. Lauck		10 acres of A 1000' of Lots 6 & 7				10																	
	(Continued on next page)						455.62																	

Cass County, Minnesota, for Taxes for the Year 1955.

	SOLD FOR TAXES	VALIDATIONS BY SCHOOL DISTRICTS AS EQUALIZED BY DEPARTMENT OF TAXATION: District No. ..... Rate ..... Mills	District No. 2 Rate 32 Mills	District No. ..... Rate ..... Mills	District No. 5 Rate 54 Mills	District No. ..... Rate ..... Mills	District No. ..... Rate ..... Mills	Tax including State Homestead ..... Mills	State Tax on Non-Homestead 60 Mills	SPECIAL TAXES	TOTAL TAXES		PAID	WHEN PAID: Month Day Year	Number of Receipt	Month Settlement 1956	June Settlement 1956	Penalty	November Settlement 1956	Penalty	Collections to Five Monday in January 1957	Penalty	Delinquent on Five Monday in January 1957	Total Delinquent Tax and Penalty	REMARKS
		Dollars	Dollars	Dollars	Dollars	Dollars	Dollars	$ cts.	$ cts.	$ cts.	$ cts.					$ cts.	$ cts.	$ cts.	$ cts.	$ cts.	$ cts.	$ cts.	$ cts.	$ cts.	
1		74						16.46	38		17.34	1	2nd Half Paid / 1st Half Paid	OCT 3 1 1956 / MAY 3 1 1956	15515 / 12272		8.67		8.67						
2					$ 86 / 60			37.32	87		37.74	2	2nd Half Paid / 1st Half Paid	OCT 1 5 1956 / MAY 3 1 1956	15317 / 11298		18.72		18.72						
3		13						2.88	06		3.04	3	2nd Half Paid / 1st Half Paid	OCT 3 1 1956 / MAY 3 1 1956	15595 / 12278		1.52		1.52						
4												4													
5			122					31.02	64		31.66	5	PAID IN FULL	MAY 3 1 1956	11232		31.66								
6		$ 48						11.00			11.00	6	PAID IN FULL	MAY 3 1 1956	11230		11.00								
7		$ 66						15.14			15.14	7	2nd Half Paid / 1st Half Paid	AUG 2 4 1956 / MAY 3 1 1956	13849 / 11233		7.57		7.57						
8		$ 100						22.92			22.92	8	2nd Half Paid / 1st Half Paid	AUG 2 4 1956 / MAY 3 1 1956	13849 /		11.46		11.46						
9		25						5.74	12		5.86	9	PAID IN FULL	MAY 3 1 1956	11280		5.86								
10		27						6.18	14		6.32	10	PAID IN FULL	APR 9 1956	15287		6.32								
11		11						2.52	06		2.58	11	PAID IN FULL	MAY 3 1 1956	11280		2.58								
12		430						6.88			6.88	12	2nd Half Paid / 1st Half Paid	AUG 2 4 1956 / MAY 3 1 1956	13849 / 11233		3.44		3.44						
13		88						20.18	46		20.64	13	2nd Half Paid / 1st Half Paid	OCT 2 5 1956 / MAY 3 1 1956	11277		19.11		19.11						
14		75						17.20	38		17.58	14	2nd Half Paid / 1st Half Paid	OCT 2 5 1956 / MAY 3 1 1956	15339										
15		$ 74 / 20						21.54	10		21.64	15	PAID IN FULL	FEB 3 1956	1053	21.64									
16		$ 61						12.98			13.98	16	PAID IN FULL	MAY 3 1 1956	7073		13.98								
17												17													
18		49						11.94	26		11.50	18	2nd Half Paid / 1st Half Paid	OCT 1 5 1956 / MAY 3 1 1956	11235		13.49		13.49						
19		66						15.14	34		15.48	19	2nd Half Paid / 1st Half Paid	OCT 1 5 1956 / MAY 3 1 1956	15316										
20		95						21.78	50		22.28	20	PAID IN FULL	APR 10 1956	5317		22.28								
		$ 519		$ 86 = 405				278.38																	
				182 = 725				68.14	3.76		283.28					21.64	177.66		182.85						
		422		268 = 1130				279.52																	

Camp Blanche | Zilme Camp | Cato Point | Sugarloaf Beach | Plat of Lot | Store & Site Beach

Assessment Roll and Tax List of Real Property in the Town of Birch Lake

Cass County, Minnesota, for Taxes for the Year 1955.

Form SCD (15)

*Indicate Type of Property: R-Residential, C-Commercial, I-Industrial, U-Utility, F-Farm

	IN WHOSE NAME ASSESSED	TO WHOM TRANSFERRED	DESCRIPTION OF PROPERTY: SUBDIVISION	Sec. or Lot	Town or Block	Rng.	Number of Acres of Land: Acres	100ths	No. School District	Indicate House Trailer w. Yes	Indicate Apt. House Trailer w. Yes	Indicate Type of Property	TRUE AND FULL VALUATIONS: LAND Exclusive of Structures and Improvements	BUILDINGS and Other Structures	MACHINERY Permanently Attached to Real Estate	TOTAL True and Full Value	ASSESSED VALUATIONS: RURAL: Homestead Up to $4,000 20%	RURAL: Over $4,000 and Non-Homestead 33⅓%	ALL OTHER: Homestead Up to $1,000 25%	ALL OTHER: Over $1,000 and Non-Homestead 40%	MACHINERY Permanently Attached to Real Estate 33⅓%	TOTAL ASSESSED VALUE	Total Assessed Valuation Equalized by the Board of Review	FINAL EQUALIZED VALUE
							Acres	100ths					Dollars	Dollars	Dollars	Dollars	Dollars	Dollars	Dollars	Dollars	Dollars	Dollars	Dollars	Dollars
	Dr. H. Buckenbach		1 NE¼ of NE¼ Lot 5	20	137	24	37.45	70	yes															
	Ernest Lee Reynolds		2 Haines Lot 1 NW¼ of NE¼				4		yes	"														
	Geo. A. & Corinne M. Shafer		3 Pt 350' of E 400' of Lot 4 SW¼ of NW¼				5		70	"														
	H. H. & Marion Lonsdorf		4 E 550' of S 264' of Lot 4 NE¼ of NW¼				250		"	"														
	F. & Anna McClintock		5 Pt 400' of S 264' of Lot 4 NW¼ of NW¼				550		yes	"														
	G. A. Shafer		6 21½ ac. Lot 4 SW¼ of SW¼				250		70	"														
			7 NW¼ of NW¼																					
			8 SW¼ of NW¼																					
			9 SE¼ of NW¼																					
			10																					
			11 NE¼ of SW¼																					
			12 NW¼ of SW																					
			13 SW¼ of SW¼																					
			14 SE¼ of SW¼																					
			15																					
			16 NE¼ of SE¼																					
			17 NW¼ of SE¼																					
			18 SW¼ of SE¼																					
			19 SE¼ of SE¼																					
			20				56.95																	

	SOLD FOR TAXES	VALUATIONS BY SCHOOL DISTRICTS AS EQUALIZED BY DEPARTMENT OF TAXATION: District No. Rate Mills	Dollars	District No. Rate Mills	Dollars	District No. Rate Mills	Dollars	District No. Rate Mills	Dollars	District No. Rate Mills	Dollars	Tax Including State Homestead Mills	$ cts.	State Tax on Non-Homestead 5.17 Mills	$ cts.	SPECIAL TAXES	$ cts.	TOTAL TAXES	$ cts.	PAID	WHEN PAID: Month Day Year	Number of Receipt	March Settlement 1956	$ cts.	June Settlement 1956	$ cts.	Penalty	$ cts.	November Settlement 1956	$ cts.	Penalty	$ cts.	Collections to First Monday in January 1957	$ cts.	Penalty	$ cts.	Delinquent as First Monday in January 1957	$ cts.	Total Delinquent Tax and Penalty	$ cts.	REMARKS
1			110									25.42		56				25.98		PAID IN FULL	MAY 31 1956	11234			25.98																
2			H 23									5.28						5.28		PAID IN FULL	MAY 31 1956	11199			5.28																
3			65									14.40		34				15.24		PAID IN FULL	JAN 19 1956	149			15.24																
4			13									2.98		06				3.04		PAID IN FULL	MAY 31 1956	11270			3.04																
5			H 9									2.06						2.06		PAID IN FULL	FEB 15 1956	11202			2.06																
6			13									2.98		06				3.04		PAID IN FULL	JAN 19 1956	141			3.04																
7																																										
8																																										
9																																										
10																																										
11																																										
12																																										
13																																										
14																																										
15																																										
16																																										
17																																										
18																																										
19																																										
20			H 80																																							
			34									53.42		1.02				54.44					20.34		34.10																
			100																																							

Camp Blanche | Kime Camp | Cass Point | Sunshine Beach | Plat of Dest | Shore | A & B Tree Beach

Assessment Roll and Tax List of Real Property in the Town of Pente Lake, Cass County, Minnesota, for Taxes for the Year 1955.

Form ACD 214 (Rev. 1-1-55) Prescribed by Commissioner of Taxation

*Indicate Type of Property: R - Residential, C - Commercial, I - Industrial, U - Utility, F - Farm

	IN WHOSE NAME ASSESSED	TO WHOM TRANSFERRED	DESCRIPTION OF PROPERTY: SUBDIVISION	Sec. or Lot	Town or Block	Rge	Number of Acres of Land: Acres	100ths	No. School District	Indicate Homestead Yes or No	Indicate Applicant Yes or No	Indicate Type of Property	TRUE AND FULL VALUATIONS: LAND Exclusive of Structures and Improvements	BUILDINGS and Other Structures	MACHINERY Permanently Attached to Real Estate	TOTAL True and Full Value	ASSESSED VALUATIONS: RURAL: Homestead Up to $4,000 20%	RURAL: Over $4,000 and Non-Homestead 33⅓%	ALL OTHER: Homestead Up to $4,000 25%	ALL OTHER: Over $4,000 and Non-Homestead 40%	MACHINERY Permanently Attached to Real Estate 33⅓%	TOTAL ASSESSED VALUE	Total Assessed Value as Equalized by the Board of Review	FINAL EQUALIZED VALUE
							Acres	100ths					Dollars	Dollars	Dollars	Dollars	Dollars	Dollars	Dollars	Dollars	Dollars	Dollars	Dollars	Dollars
1	Albert O. Smith, Isabelle Darrington, + Maggie Smith	"	NE ¼ of NE ¼	21	139	29	40		30	Yes	Yes													
2	" " " "	"	NW ¼ of NE ¼				40			"	"													
3	" " " "	"	SW ¼ of NE ¼				40			"	"													
4	" " " "	"	SE ¼ of NE ¼				40			"	"													
5																								
6	" " " "	"	NE ¼ of NW ¼				40			"	"													
7	" " " "	"	N.W. ¼ of N.W. ¼ Lot 1				23.15			"	"													
8	" " " "	"	S.W. ¼ of N.W. ¼ Lot 2				30.85			"	"													
9	" " " "	"	SE ¼ of NW ¼				40			"	"													
10																								
11	" " " "	"	NE ¼ of SW ¼																					
12	" " " "	"	NW ¼ of SW ¼				40			"	"													
13	Isabelle Smith Darrington	"	S.W. ¼ of S.W. ¼ Lot 3				37			70 Yes	"													
14	" "	"	S.E. ¼ of S.W. ¼ Lot 4				55			Yes	"													
15																								
16	Albert O. Smith, Isabelle Smith Darrington, + Maggie Smith		N.E. ¼ of S.E. ¼ Lot 6				36.55			"	"													
17	" " "	"	~~N.W. ¼ of S.E. ¼~~ Lot 5				37.80			"	"													
18			S.W. ¼ of S.E. ¼																					
19			S.E. ¼ of S.E. ¼																					
20																								
							500.55																	

	SOLD FOR TAXES	VALUATIONS BY SCHOOL DISTRICTS AS EQUALIZED BY DEPARTMENT OF TAXATION: District No. 56 Rate 25 2 Mills	District No. ..... Rate ..... Mills	District No. ..... Rate ..... Mills	District No. ..... Rate ..... Mills	District No. ..... Rate ..... Mills	Tax including State Homestead ..... Mills	State Tax on Non-Homestead 5.11 ..... Mills	SPECIAL TAXES	TOTAL TAXES		PAID	WHEN PAID Month Day Year	Number of Receipt	March Settlement 1956	June Settlement 1956	Penalty	November Settlement 1956	Penalty	Collections to Five Monday in January 1957	Penalty	Delinquent on Five Monday in January 1957	Total Delinquent Tax and Penalty	REMARKS
		Dollars	Dollars	Dollars	Dollars	Dollars	Dollars	$ cts.	$ cts.	$ cts.	$ cts.				$ cts.	$ cts.	$ cts.	$ cts.	$ cts.	$ cts.	$ cts.	$ cts.	$ cts.	
1		4 30					688			688	1	PAID IN FULL	APR 30 1956											
2		4 44					1008			1008	2	PAID IN FULL	APR 30 1956											
3		4 52					1142			1142	3	PAID IN FULL	APR 30 1956											
4		4 16					366			366	4	PAID IN FULL	APR 30 1956											
5											5													
6		4 48					1100			1100	6	PAID IN FULL	APR 30 1956											
7		4 32					734			734	7	PAID IN FULL	APR 30 1956											
8		4 34					780			780	8	PAID IN FULL	APR 30 1956	5132		17802								
9		4 56					1260			1260	9	PAID IN FULL	APR 30 1956											
10											10													
11											11													
12		4 82					1880			1880	12	PAID IN FULL	APR 30 1956											
13		4 182 33	26				4928	16		4944	13	PAID IN FULL	APR 30 1956											
14		4 83					1702			1702	14	PAID IN FULL	APR 30 1956											
15											15													
16		4 35					802			802	16	PAID IN FULL	APR 30 1956											
17		4 50					1146			1146	17	PAID IN FULL	APR 30 1956											
18											18													
19											19													
20											20													
		4 743 33 776					17786	16		17802						17802								

Cass Lake | Kimo Camp | Cato Point | Mapanoe Beach | Plat of East Shore | Lake Pokegama

Assessment Roll and Tax List of Real Property in the Town of Pente Lake, Cass County, Minnesota, for Taxes for the Year 1955.

Form SCD (13) must have number, example

*Indicate Type of Property: R-Residential, C-Commercial, I-Industrial, U-Utility, F-Farm

	In Whose Name Assessed	To Whom Transferred	Description of Property: Subdivision	Sec. or Lot	Town or Block	Rge.	Number of Acres of Land: Acres	100ths	No. School District	Indicate Resident Tax or Non-Res.	Indicate Agricultural Land Tax or Res.	Indicate Type of Property	True and Full Valuations: Land Exclusive of Structures and Improvements (Lot Line)	Buildings and Other Structures	Machinery Permanently Attached to Real Estate	Total True and Full Value	Assessed Valuations: Rural: Homestead Up to $4,000 20%	Rural: Over $4,000 and Non-Homestead 33⅓%	All Other: Homestead Up to $4,000 25%	All Other: Over $4,000 and Non-Homestead 40%	Machinery Permanently Attached to Real Estate 33⅓%	Total Assessed Value	Total Amount Valued by the Board of Review	Final Equalized Value	Remarks
							Acres	100ths					Lot Line	Dollars	Dollars	Dollars	Dollars	Dollars	Dollars	Dollars	Dollars	Dollars	Dollars	Dollars	
1	State of Minnesota		NE¼ of NE¼ Lot 3	22	139	27			30																
2			NW¼ of NE¼																						
3	State of Minnesota		SW¼ of NE¼ Lot 5																						
4	State of Minnesota		SE¼ of NE¼ Lot 4																						
5	Joseph W. & Eldora R. Hutchins		Lot 1 Lot 8 (Hand Pete Island)							70	yes														
6	Josephine Tiberg		NE¼ of NW¼				40			"	"														
7	State of Minnesota		NW¼ of NW¼																						
8	Otto Carlitz		SW¼ of NW¼				40			40	"														
9	Ernest W. & Marie D. Carlton		SE¼ of NW¼ Lot 1				32.50			70			Now Homestead for 1955 by County Board									326			
10	Addison E. & Georgia E. Brown		(strips 200' along S. line of Grande) E 100' of W 500' of S 300' of Lot 1							70	yes														
11			NE¼ of SW¼																						
12	Otto Carlitz		Lot 4 E 40' of W 700' of S 300' NW¼ of SW¼				25.50			40	"														
13	Arthur J. & Ella V. Brandt		E 100' of W 700' of S 300' of Lot 1 SW¼ of SW¼				75			70	70														
14	" " "		(E 100' of W 600' of S 300' of Lot 1) SE¼ of SW¼				75			"	"														
15																									
16	State of Minnesota		NE¼ of SE¼																						
17	State of Minnesota		NW¼ of SE¼ Lot 6																						
18	State of Minnesota		SW¼ of SE¼ Lot 7																						
19	State of Minnesota		SE¼ of SE¼																						
20	Edward A. & Mabel L. Magee		E 100' of W 300' of S½ 300' of Lot 1				1.00	80																	

	Sold for Taxes	Validations by School Districts as Equalized by Department of Taxation: District No. ____ Rate ____ Mills	District No. ____ Rate ____ Mills	District No. ____ Rate ____ Mills	District No. ____ Rate ____ Mills	District No. ____ Rate ____ Mills	District No. ____ Rate ____ Mills	Tax Including State Mentioned ____ Mills	State Tax on Non-Homestead 31.7 Mills	Special Taxes	Total Taxes	Paid	When Paid	Number of Receipt	March Settlement 1956	June Settlement 1956	Penalty	November Settlement 1956	Penalty	Collections to Five Monday in January 1957	Penalty	Delinquent on Five Monday in January 1957	Total Delinquent Tax and Penalty	Remarks
		Dollars	Dollars	Dollars	Dollars	Dollars	Dollars	$ cts.	$ cts.	$ cts.	$ cts.		Month Day Year		$ cts.	$ cts.	$ cts.	$ cts.	$ cts.	$ cts.	$ cts.	$ cts.	$ cts.	
1																								
2																								
3																								
4																								
5		34						7.80	18		7.98	PAID IN FULL	FEB 3 1956	1085	7.98									
6	SOLD FOR TAXES	40						9.18	20		7.38											9.38		
7																								
8		4.20						4.58			4.58	PAID IN FULL	MAY 31 1956	11238		4.58								
9				3.56				90.52	1.84		92.36	PAID IN FULL	OCT 8 1956	11491										
10		6.14						140.76	3.18		143.94	PAID IN FULL	MAY 31 1956	11237		143.94								
11																								
12		4.37						31.40			31.40	PAID IN FULL	MAY 31 1956	11238		31.40								
13				9.4				28.10	.48		28.58	PAID IN FULL	MAY 31 1956	11236		25.52								
14				12.0				30.52	.62		31.14	PAID IN FULL	MAY 31 1956											
15																								
16																								
17																								
18																								
19																								
20																								
		4.57	— =157					19.37																
		28	5.00 =1.58					144.44	.650		34.56													
		8.45	5.00 =1.45					33.86																

Camp Blanche | Kline Camp | Pente Point | Perkins Beach | Plat of Pete | Store | In the Beach

Assessment Roll and Tax List of Real Property in the Town of Pontoon Lake, Cass County, Minnesota, for Taxes for the Year 1955.

*Indicate Type of Property: R-Residential, C-Commercial, I-Industrial, U-Utility, F-Farm

	In Whose Name Assessed	To Whom Transferred	Description of Property: Subdivision	Sec. or Lot	Town or Block	Rng.	Number of Acres of Land: Acres	100ths	No. School District	Indicate Homestead Tax or No	Indicate Agricultural Tax or No	*Indicate Type of Property	True and Full Valuations: Land Exclusive of Structures and Improvements	Buildings and Other Structures	Machinery Permanently Attached to Real Estate	Total True and Full Value	Assessed Valuations: Rural: Homestead Up to $4,000 20%	Rural: Over $4,000 and Non-Homestead 33⅓%	All Other: Homestead Up to $4,000 25%	All Other: Over $4,000 and Non-Homestead 40%	Machinery Permanently Attached to Real Estate 33⅓%	Total Assessed Value	Total Assessed Value Reduced by the Board of Review	Final Equalized Value
													Dollars	Dollars	Dollars	Dollars	Dollars	Dollars	Dollars	Dollars	Dollars	Dollars	Dollars	Dollars
1	~~Otto B. Griffin~~		NE¼ of NE¼	22	139	49	40		30	No	Yes													
2	~~Herbie & Isabell Littman~~		NW¼ of NE¼				40			Yes	"													
3	~~Herbie & Isabell Littman~~		SW¼ of NE¼				40			"	"													
4	State of Minnesota		SE¼ of NE¼																					
5																								
6	~~Herbie & Isabell Littman~~		NE¼ of NW¼				40			"	"													
7	~~Oscar & Ida Johnson~~		NW¼ of NW¼ (Lot 1)				35.45			Yes	"													
8	~~Joseph C. Roth~~		SW¼ of NW¼				40			Yes	"													
9	~~Herbie & Isabell Littman~~		SE¼ of NW¼				40			"	"													
10																								
11	State of Minnesota		NE¼ of SW¼																					
12	State of Minnesota		NW¼ of SW¼																					
13	State of Minnesota		SW¼ of SW¼																					
14	State of Minnesota		SE¼ of SW¼																					
15																								
16	State of Minnesota		NE¼ of SE¼																					
17	State of Minnesota		NW¼ of SE¼																					
18	State of Minnesota		SW¼ of SE¼																					
19	State of Minnesota		SE¼ of SE¼																					
20																								
							275.45																	

Cass County, Minnesota, for Taxes for the Year 1955.

	Sold for Taxes	Validations by School Districts as Equalized by Department of Taxation: District No. / Rate (Dollars, Mills)	District No. / Rate	District No. / Rate	District No. / Rate	District No. / Rate	Tax including State Homestead (Dollars, cts.)	State Tax on Non-Homestead (Mills)	Special Taxes	Total Taxes		Paid	When Paid (Month, Day, Year)	Number of Receipt	March Settlement 1956	June Settlement 1956	Penalty	November Settlement 1956	Penalty	Collections to First Monday in January 1957	Penalty	Delinquent on First Monday in January 1957	Total Delinquent Tax and Penalty	Remarks
1		40					918	20		938	1	2nd Half Paid / Not Half Paid	OCT 5 1956 / MAY 31 1956	14443 / 11298		469		469						
2	SOLD FOR TAXES	# 32					734			734	2	PAID IN FULL	AUG 11 1956	13552				734	18					
3	SOLD FOR TAXES	# 38					826			826	3	PAID IN FULL	AUG 11 1956					826	21					
4											4													
5											5													
6		# 36					876			876	6	PAID IN FULL	AUG 11 1956	13552				826	21					
7		# 80 / 80					3668	31 / 46		3710	7	Part Paid	MAY 3 1956	11240		1856						1856	2039	
8		# 38					874			874	8	PAID IN FULL	MAY 31 1956	11298		872								
9		# 38					688			688	9	PAID IN FULL	AUG 11 1956	13552				688	17					
10											10													
11											11													
12											12													
13											13													
14											14													
15											15													
16											16													
17											17													
18											18													
19											19													
20											20													
		# 1857 / 1239 / 3777					8532	62		8594						3197		3543				1856		

Cass County Bibeche Kitine Campground Point Magnetic Beach Pine of East Shore Lake Pine Beach

Assessment Roll and Tax List of Real Property in the Town of Pinto Lake

*Indicate Type of Property: R - Residential, C - Commercial, I - Industrial, U - Utility, F - Farm

Cass County, Minnesota, for Taxes for the Year 1955

	In Whose Name Assessed	To Whom Transferred	Description of Property: Subdivision	Sec. or Lot	Town or Block	Rng	Number of Acres of Land (Acres / 100ths)	Sch. District	Indicate Homestead Tax or No	Indicate Agricultural Tax or No	Indicate Type of Property	True and Full Valuations: Land Exclusive of Structures and Improvements	Buildings and Other Structures	Machinery Permanently Attached to Real Estate	Total True and Full Value	Assessed Valuations: Rural: Homestead Up to $4,000 20%	Rural: Over $4,000 and Non-Homestead 33⅓%	All Other: Homestead Up to $4,000 25%	All Other: Over $4,000 and Non-Homestead 40%	Machinery Permanently Attached to Real Estate 33⅓%	Total Assessed Value	Total Assessed Value of Property as Set by the Board of Review	Final Equalized Value
							Acres					Dollars	Dollars	Dollars	Dollars	Dollars	Dollars	Dollars	Dollars	Dollars	Dollars	Dollars	Dollars
1	C. P. Peterson		NE¼ of NE¼	24	143	29	40	70	Yes														
2	" "		NW¼ of NE¼				40	"	"														
3	Ervin Holy		SW¼ of NE¼				40	Yes	"														
4	C. P. Peterson		SE¼ of NE¼				40	70	"														
5																							
6	Elgwin & Dorothy Sittman		NE¼ of NW¼				40	"	"														
	State of Minnesota																						
7			NW¼ of NW¼																				
8	~~Andrew & Alice Hammer~~	State of Minnesota	SW¼ of NW¼				~~40~~	"	"														
9	Ervin & Minnie Holy		SE¼ of NW¼				40	Yes	"														
10																							
11	Carl & Minnie Holy		NE¼ of SW¼				40	"	"														
	State of Minnesota																						
12			NW¼ of SW¼																				
13	State of Minnesota		SW¼ of SW¼																				
14	State of Minnesota		SE¼ of SW¼																				
15																							
16	State of Minnesota		NE¼ of SE¼																				
17	State of Minnesota		NW¼ of SE¼																				
18	State of Minnesota		SW¼ of SE¼																				
19	Earl C. Sittman		SE¼ of SE¼				40	70	"														
20																							
							360																

	Sold for Taxes	Valuations by School Districts as Equalized by Department of Taxation: District No. ..... Rate ..... Mills	District No. 30 Rate 25.2 Mills	District No. ..... Rate ..... Mills	District No. ..... Rate ..... Mills	District No. ..... Rate ..... Mills	District No. ..... Rate ..... Mills	Tax Including State Homestead	State Tax on Non-Homestead 5.17 ..... Mills	Special Taxes	Total Taxes		Paid	When Paid: Month Day Year	Number of Receipt	March Settlement 1956	June Settlement 1956	Penalty	November Settlement 1956	Penalty	Collections to First Monday in January 1957	Penalty	Delinquent on First Monday in January 1957	Total Delinquent Tax and Penalty	Remarks
		Dollars	Dollars	Dollars	Dollars	Dollars	Dollars	$ cts.	$ cts.	$ cts.	$ cts.					$ cts.	$ cts.	$ cts.	$ cts.	$ cts.	$ cts.	$ cts.	$ cts.	$ cts.	
1			58					11 46	26		11 72	1	Paid in Full	Oct 31 1956	15416		11 37		11 37						
2			47					10 78	24		11 02	2	1st Half Paid	MAY 31 1956	7426										
3			~~4~~ 28					6 44			6 44	3	2nd Half Paid / 1st Half Paid	JUL 1 1956 / MAY 28 1956	0611 / 6511		3 21		3 21						
4			63					12 16	28		12 44	4	Paid in Full / 1st Half Paid	Oct 31 1956 / MAY 31 1956	15416 / 7425		6 22		6 22						
5												5													
6	SOLD FOR TAXES		20					458	10		468	6	PAID IN FULL	APR 11 1956	5319		4 68								
7												7													
8												8													
9			~~4~~ 108					24 76			24 76	9	2nd Half Paid / 1st Half Paid	JUL 18 1956 / MAY 28 1956	0611 / 6511		12 38		12 38						
10												10													
11			~~4~~ 24					550			550	11	2nd Half Paid / 1st Half Paid	JUL 18 1956 / MAY 28 1956	0611 / 6511		2 75		2 75						
12												12													
13												13													
14												14													
15												15													
16												16													
17												17													
18												18													
19	SOLD FOR TAXES		13					2 48	06		3 04	19	PAID IN FULL	MAY 31 1956	7441		3 04								
20												20													
			~~160~~ 183 343					78 64	94		79 58						43 65		35 93						

Camp Blanche | Kitine Camp | Pinto Point | Mapleine Beach | Plat of East Shore | Oak Pine Beach

Real Estate

Assessment Roll and Tax List of Real Property in the Dawson of Pine Lake, Cass County, Minnesota, for Taxes for the Year 1955.

Form 5CD (55) m-3-1-[illegible]

*Indicate Type of Property: R-Residential, C-Commercial, I-Industrial, U-Utility, F-Farm

	IN WHOSE NAME ASSESSED	TO WHOM TRANSFERRED	DESCRIPTION OF PROPERTY: SUBDIVISION	Sec. or Lot	Town or Block	Rng	Number of Acres of Land: Acres	Hdths	Sch. School District	Indicate Homestead Tax Credit	Indicate Agricultural Tax Credit	*Indicate Type of Property	TRUE AND FULL VALUATIONS: LAND Exclusive of Structures or Improvements	BUILDINGS and Other Structures	MACHINERY Permanently Attached to Real Estate	TOTAL True and Full Value	ASSESSED VALUATIONS: RURAL: Homestead Up to $1,000 20%	RURAL: Over $1,000 and Non-Homestead 33⅓%	ALL OTHER: Homestead Up to $1,000 25%	ALL OTHER: Over $1,000 and Non-Homestead 40%	ALL OTHER: MACHINERY Permanently Attached to Real Estate 33⅓%	TOTAL ASSESSED VALUE	Total Assessed Value as Equalized by the Board of Review	FINAL EQUALIZED VALUE
							Acres	Hdths					Dollars	Dollars	Dollars	Dollars	Dollars	Dollars	Dollars	Dollars	Dollars	Dollars	Dollars	Dollars
1	State of Minnesota		NE¼ of NE¼	25	139	29			30															
2	State of Minnesota		NW¼ of NE¼																					
3	State of Minnesota		SW¼ of NE¼																					
4	State of Minnesota		SE¼ of NE¼																					
5																								
6	State of Minnesota		NE¼ of NW¼																					
7	Michael Smith		NW¼ of NW¼				40			No	yes													
8	" "		SW¼ of NW¼				40			"	"													
9	State of Minnesota		SE¼ of NW¼																					
10																								
11	State of Minnesota		NE¼ of SW¼																					
12	State of Minnesota		NW¼ of SW¼																					
13	State of Minnesota		SW¼ of SW¼																					
14	State of Minnesota		SE¼ of SW¼																					
15																								
16	State of Minnesota		NE¼ of SE¼																					
17	State of Minnesota		NW¼ of SE¼																					
18	State of Minnesota		SW¼ of SE¼																					
19	State of Minnesota		SE¼ of SE¼																					
20																								
							80																	

	SOLD FOR TAXES	VALUATIONS BY SCHOOL DISTRICTS AS EQUALIZED BY DEPARTMENT OF TAXATION: District No. ..... Rate ..... Mills	District No. ..... Rate ..... Mills	District No. ..... Rate ..... Mills	District No. ..... Rate ..... Mills	District No. ..... Rate ..... Mills	District No. ..... Rate ..... Mills	Tax Including State Homestead	State Tax on Non-Homestead	SPECIAL TAXES	TOTAL TAXES		PAID	WHEN PAID: Month	Day	Year	Number of Receipt	March Settlement 1956	June Settlement 1956	Penalty	November Settlement 1956	Penalty	Collections to First Monday in January 1957	Penalty	Delinquent on First Monday in January 1957	Total Delinquent Tax and Penalty	REMARKS
		Mills	Mills	Mills	Mills	Mills	Mills	$ cts.	$ cts.	$ cts.	$ cts.							$ cts.	$ cts.	$ cts.	$ cts.	$ cts.	$ cts.	$ cts.	$ cts.	$ cts.	
		Dollars	Dollars	Dollars	Dollars	Dollars	Dollars																				
1												1															
2												2															
3												3															
4												4															
5												5															
6												6															
7			30					6 88	16		7 04	7	PAID IN FULL	APR	30	1956	5432		14 08								
8			30					6 88	16		7 04	8	PAID IN FULL	APR	30	1956											
9												9															
10												10															
11												11															
12												12															
13												13															
14												14															
15												15															
16												16															
17												17															
18												18															
19												19															
20												20															
			60					13 76	32		14 08								14 08								

Rec. Estate

Camp Ripley | Lime Camp | Onto Point | Japanese Beach | Part of Part | Shore | Gk Pine Beach

Assessment Roll and Tax List of Real Property in the Town of Pete Lake, Cass County, Minnesota, for Taxes for the Year 1955.

Form 54D (35) 50M-10-54-Gr-Gr

*Indicate Type of Property: R - Residential, C - Commercial, I - Industrial, U - Utility, F - Farm

In Whose Name Assessed	To Whom Transferred		Description of Property: Subdivision	Sec. or Lot	Town or Block	Rng.	Number of Acres of Land: Acres	Mills	No. School District	Indicate Homes Taxed or Exempt	Indicate Acres Taxed or Exempt	*Indicate Type of Property	True and Full Valuations: Land Exclusive of Structures and Improvements (Dollars)	Buildings and Other Structures (Dollars)	Machinery Permanently Attached to Real Estate (Dollars)	Total True and Full Value (Dollars)	Assessed Valuations, Rural: Homesteads Up to $4,000 20% (Dollars)	Rural: Over $4,000 And Non-Homesteads 33⅓% (Dollars)	All Other: Homesteads Up to $4,000 25% (Dollars)	All Other: Over $4,000 And Non-Homesteads 40% (Dollars)	Machinery Permanently Attached to Real Estate 33⅓% (Dollars)	Total Assessed Value	Total Assessed Value as Equalized by the Board of Review (Dollars)	Final Equalized Value (Dollars)
Albert A. Smith		1	NE¼ of NE¼	26	139	24	40		30	No	Yes													
" "		2	NW¼ of NE¼				40			"	"													
" "		3	SW¼ of NE¼				40			"	"													
" "		4	SE¼ of NE¼				40			"	"													
		5																						
Claude Gardner		6	NE¼ of NW¼				40			"	"													
" "		7	NW¼ of NW¼				40			"	"													
" "		8	SW¼ of NW¼				40			"	"													
Shirley M. & Cecil M. Brewer		9	SE¼ of NW¼				40			"	"													
		10																						
~~Cecil M. Brewer~~	State of Minnesota	11	NE¼ of SW¼				~~40~~			"	"													
State of Minnesota		12	NW¼ of SW¼																					
State of Minnesota		13	SW¼ of SW¼																					
State of Minnesota		14	SE¼ of SW¼																					
		15																						
State of Minnesota		16	NE¼ of SE¼																					
State of Minnesota		17	NW¼ of SE¼																					
State of Minnesota		18	SW¼ of SE¼																					
State of Minnesota		19	SE¼ of SE¼																					
		20																						
							360																	

Sold for Taxes	Valuations by School Districts as Equalized by Department of Taxation: District No. ..... Rate ..... Mills	District No. ..... Rate ..... Mills	District No. ..... Rate ..... Mills	District No. ..... Rate ..... Mills	District No. ..... Rate ..... Mills	District No. ..... Rate ..... Mills	Tax including State Homestead ..... Mills	State Tax on Non-Homestead ..... Mills	Special Taxes	Total Taxes	Paid	When Paid (Month Day Year)	Number of Receipt	March Settlement 1956	June Settlement 1956	Penalty	November Settlement 1956	Penalty	Collections to Five Months in January 1957	Penalty	Delinquent on Five Months in January 1957	Total Delinquent Tax and Penalty	Remarks
	Dollars	Dollars	Dollars	Dollars	Dollars	Dollars	$ cts.	$ cts.	$ cts.	$ cts.				$ cts.	$ cts.	$ cts.	$ cts.	$ cts.	$ cts.	$ cts.	$ cts.	$ cts.	
	36						876	18		894	PAID IN FULL	FEB 4 1956											
	14						340	08		348	PAID IN FULL	FEB 4 1956	1116	17.42									
	17						390	08		398	PAID IN FULL	FEB 4 1956											
	18						412	10		422	PAID IN FULL	FEB 4 1956											
SOLD FOR TAXES	40						918	20		938											938		
SOLD FOR TAXES	40						918	20		938											938		
SOLD FOR TAXES	54						1238	28		1266											1266		
	40						918	20		938											938		
	259						5940	132		6072				17.42							4080		

Camp Blanche | Little Camp | Pete Point | Sunnyside Beach | Plat of East Shore | Lake Plain Beach

Assessment Roll and Tax List of Real Property in the Town of Backus, Cass County, Minnesota, for Taxes for the Year 1955.

Form 3CD(233) 10-20-54 10M

*Indicate Type of Property: R-Residential, C-Commercial, I-Industrial, U-Utility, F-Farm

	IN WHOSE NAME ASSESSED	TO WHOM TRANSFERRED	DESCRIPTION OF PROPERTY: SUBDIVISION	Sec. or Lot	Town or Block	Rng.	Number of Acres of Land (Acres / 100ths)	Indicate Prior-year Tax as No	Indicate Current Tax as No	*Indicate Type Property	No. School District	TRUE AND FULL VALUATIONS: LAND Exclusive of Structures and Improvements	BUILDINGS and Other Structures	MACHINERY Permanently Attached to Real Estate	TOTAL True and Full Value	ASSESSED VALUATIONS: RURAL: Homestead Up to $4,000 20%	RURAL: Over $4,000 Non-Homestead 33⅓%	ALL OTHER: Homestead Up to $4,000 25%	ALL OTHER: Over $4,000 Non-Homestead 40%	MACHINERY Permanently Attached to Real Estate 33⅓%	TOTAL ASSESSED VALUE	Total Assessed Value as Equalized by the Board of Review	FINAL EQUALIZED VALUE
							Acres / 100ths					Dollars	Dollars	Dollars	Dollars	Dollars	Dollars	Dollars	Dollars	Dollars	Dollars	Dollars	Dollars
1	State of Minnesota		NE¼ of NE¼				27.39.29				30												
2	State of Minnesota		NW¼ of NE¼ Lot 1																				
3	State of Minnesota		SW¼ of NE¼																				
4	State of Minnesota		SE¼ of NE¼																				
5	Albert J. & Irene E. Hines																						
6	~~Dreg Kirk~~ ~~Smith & Hines~~		NE¼ of NW¼ Lot 2				20		No	yes													
7	M. & Sophia H. Polstch		Gov't Lot 3 lying S of the left bank of the Pine River & Lot 4 lying S of the left bank of the Pine River & Lot 5 lying S of the left bank of the Pine River				24.00		"	"													
8	Henry & Irene E. Hines		Complete Plat of Lot 3 lying N of the Pine River & Lot 4 lying N of the Pine River & Lot 5 lying N of the Pine River & Lot 6 lying N of the Pine River						yes	"													
9			SE¼ of NW¼																				
10	Mathew J. & Olive L. Bendel		Complete Plat of Lot 3 lying N of the Pine River & Lot 4 lying N of the Pine River				1		"	No													
11	State of Minnesota		NE¼ of SW¼																				
12			NW¼ of SW¼																				
13	Dr. S. & Mary Ann Hanselin		SW¼ of SW¼				40		"	yes													
14	Dr. S. & Mary Ann Hanselin		SE¼ of SW¼				40		"	yes													
15																							
16	State of Minnesota		NE¼ of SE																				
17	State of Minnesota		NW¼ of SE¼																				
18	State of Minnesota		SW¼ of SE¼																				
19	State of Minnesota		SE¼ of SE¼																				
20							145.30																

	SOLD FOR TAXES	VALUATIONS BY SCHOOL DISTRICTS AS EQUALIZED BY DEPARTMENT OF TAXATION: District No. / Net Value / Rate Mills / Dollars	District No. / Net Value / Rate Mills / Dollars	District No. / Net Value / Rate Mills / Dollars	Tax Including State Homestead	State Tax on Non-Homestead 6.11 Mills	SPECIAL TAXES	TOTAL TAXES		PAID	WHEN PAID: Month Day Year	Number of Receipt	March Settlement 1956	June Settlement 1956	Penalty	November Settlement 1956	Penalty	Collections to First Monday in January 1957	Penalty	Delinquent on First Monday in January 1957	Penalty	Total Delinquent Tax and Penalty	REMARKS
		Dollars	Dollars	Dollars	Dollars	Dollars	$ cts.	$ cts.					$ cts.	$ cts.	$ cts.	$ cts.	$ cts.	$ cts.	$ cts.	$ cts.	$ cts.	$ cts.	
1									1														
2									2														
3									3														
4									4														
5									5														
6		66			15.14	34		15.48	6	2nd Half Paid / 1st Half Paid	AUG 8 1956 / MAY 31 1956	10744 / 11130		7.74		7.74						
7		66			15.14	34		15.48	7	PAID IN FULL	MAY 3 1956	6036		15.48									
8		4.8			1.84			1.84	8	2nd Half Paid / 1st Half Paid	SEP 12 1956 / MAY 31 1956	13969 / 11243		.92		.92							
9									9														
10			4.2		.50			.50	10											.50	.55		
11									11														
12									12														
13		4.44			10.08			10.08	13	PAID IN FULL	MAY 8 1956	5684		16.84									
14		4.30			6.88			6.88	14	PAID IN FULL	MAY 8 1956												
15									15														
16									16														
17									17														
18									18														
19									19														
20		4.82 / 1.84 / 2.98	4.2.84 / 1.84 / 2.98		50 / 4.28 / 4.78	68		58.26	20					41.10		8.66				.50			

Assessment Roll and Tax List of Real Property in the Town of Potts Lake — Cass County, Minnesota, for Taxes for the Year 1955.

*Indicate Type of Property: R-Residential, C-Commercial, I-Industrial, U-Utility, F-Farm

	In Whose Name Assessed	To Whom Transferred	Description of Property: Subdivision	Sec. or Lot	Town or Block	Rng.	Number of Acres of Land	No. School District	Individual Tax or Mill	Individual Tax or Mill	Type of Property	True and Full Valuations: Land Exclusive of Structures and Improvements	Buildings and Other Structures	Machinery Permanently Attached to Real Estate	Total True and Full Value	Assessed Valuations: Rural: Homestead Up to $4,000 20%	Rural: Over $4,000 and Non-Homestead 33⅓%	All Other: Homestead Up to $1,000 25%	All Other: Over $4,000 and Non-Homestead 40%	All Other: Machinery Permanently Attached to Real Estate 33⅓%	Total Assessed Value	Total Assessed Value as Equalized by the Board of Review	Final Equalized Value
							Acres	1000s				Dollars	Dollars	Dollars	Dollars	Dollars	Dollars	Dollars	Dollars	Dollars	Dollars	Dollars	Dollars
1	Mathew J. & Alvera L. Gendek		N 400' of Lot 3 NE¼ of NE¼	28	139	29	150		Yes	No		Homestead for 1955 by Irene Gendek											
2			NW¼ of NE¼																				
3			SW¼ of NE¼																				
4	Herbert & Loretta Hoppe		S½ of N 600' of S 1137.4' of Lot 3 SE¼ of NE¼				6		No	yes													
5	Donald & Verna A. Knight		S¼ of N 600' of S 1137.4' of Lot 3				6		"	"													
6			NE¼ of NW¼																				
7			NW¼ of NW¼																				
8	Odin J. ~~Robert~~ Lightly		Part of N ½ of Lot 2 NW¼ of NW¼						"	yes													
9	Francis Denise & Raymond Frances Corcoran		Part of N ½ of Lot 2 (N 150' of Blue) SW¼ of NW¼																				
10	Donald & Verna A. Knight		S 125' of N 775.4' of S 1212.6' of Lot 3						No	No													
11	Vida Mildred Brown		N ½ of Lot 2 (less 200' of Blue) NE¼ of SW¼				3		"	yes													
12	Arthur A. & Lillian Sage Arnegie		S ½ of Lot 2 NW¼ of SW¼																				
13	Gerald & James W. McKnight		Lot 2 less Corcoran NE¼ of SW¼				7.25		"	"													
14	H. Langdon Hanson 5/8; A. N. Forbes 1/8; Selma Steiger 1/8; Harry O. Lutzen 1/8		1 ac of Lot 2 more fully described; Beg. at a point where Blue also intersects S. Bank of Blue; thence S 200' to Blue; thence W 200' to Blue; thence N 200' to Blue; thence E 200' to Beg.				1		"	No													
15																							
16			NE¼ of SE¼																				
17	Gilbert John Owen & Louise Marie Owen		1 ac of Lot 2 NW¼ of SE¼				1		No	yes													
18	Forrest Metzroth		S 537.4' of Lot 3 SW¼ of SE¼				12.16		"	"													
19	Raymond M. & Angeline M. Doolittle		S 225' of N 600' of Lot 3 SE¼ of SE¼				1.34		No	No													
20	Daniel M. & Angeline M. Doolittle		N 252.9' of S 1514.6' of Lot 3				8		yes	"													
	Francis Denise Corcoran & Raymond Francis Corcoran		Part of Lot 2				8.25																

Error in comp value for Irene Gendek 30 days after Aug 1955

	Sold for Taxes	Valuations by School Districts as Equalized by Department of Taxation: District No. ..... Rate ..... Mills	District No. ..... Rate ..... Mills	District No. ..... Rate ..... Mills	District No. ..... Rate ..... Mills	District No. ..... Rate ..... Mills	District No. ..... Rate ..... Mills	Tax Including State Homestead	State Tax on Non-Homestead 5.17 Mills	Special Taxes	Total Taxes	Paid	When Paid (Month Day Year)	Number of Receipt	March Settlement 1955	June Settlement 1955	Penalty	November Settlement 1955	Penalty	Collections to First Monday in January 1957	Penalty	Delinquent on First Monday in January 1957	Penalty	Total Delinquent Tax and Penalty	Remarks
		Dollars	Dollars	Dollars	Dollars	Dollars	Dollars	$ cts.	$ cts.	$ cts.	$ cts.				$ cts.	$ cts.	$ cts.	$ cts.	$ cts.	$ cts.	$ cts.	$ cts.	$ cts.	$ cts.	
1				42.0 ~~42.0~~				50.05 ~~50.34~~			50.05 ~~50.34~~	1 PAID IN FULL	MAY 31 1956	11287		49.50									
2				43.34 ~~43.33~~				43.74	.68		44.42	2 PAID IN FULL	MAY 31 1956												
3												3													
4		1.10						25.22			25.22	4 PAID IN FULL	MAY 9 1956	5996		25.22									
5		1.49						34.16	.78		34.94	5 PAID IN FULL	MAY 31 1956	11247		34.94									
6												6													
7												7													
8		.74						16.96	.38		17.34	8 PAID IN FULL	MAY 31 1956	11244		17.34									
9					.7			1.78	.04		1.82	9 PAID IN FULL	MAY 31 1956	11247		1.82									
10												10													
11		.48						11.00	.24		11.24	11 PAID IN FULL	FEB 14 1956	1910	11.24										
12												12													
13		.53						57.37	1.30		58.67	13 ~~PAID IN FULL~~	~~OCT 31 1956~~	15907											
													MAY 31 1956	11246		29.31		29.31							
14	SOLD FOR TAXES			.94				23.90	.48		24.38	14 PAID IN FULL	MAY 31 1956	11249		24.38									
15												15													
16												16													
17		.50						11.46	.26		11.72	17 PAID IN FULL	MAY 31 1956	11245		11.72									
18		.41						9.40	.22		9.62	18 PAID IN FULL	JAN 21 1956	334	9.62										
19				.65 .45 280				87.72	1.44		89.16	19 PAID IN FULL	MAY 26 1956	6477		89.16									
20		1.10		.26 .379				19.10	.62		6.62	20 PAID IN FULL	MAY 26 1956	6477		6.62									
								165.52	5.80		370.44				2.04	370.01		29.31							
				783	1.00			364.62																	

Real Estate

Camp Blanche | Little Camp | Pelto Point | Bugsuse Beach | Pick of East Shore | A. Ck. Pine Beach

Assessment Roll and Tax List of Real Property in the Town of Pinto Lake

*Indicate Type of Property: R-Residential, C-Commercial, I-Industrial, U-Utility, F-Farm

Cass County, Minnesota, for Taxes for the Year 1955.

	IN WHOSE NAME ASSESSED	TO WHOM TRANSFERRED	DESCRIPTION OF PROPERTY: SUBDIVISION	Sec. or Lot	Town or Block	Rng.	Number of Acres of Land (Acres / Hdths)	No. School District	Indicate Type of Real Estate Tax or Na	Indicate Type of Real Estate Tax or Na	* Indicate Type of Property	TRUE AND FULL VALUATIONS: LAND Exclusive of Structures and Improvements (Dollars)	BUILDINGS and Other Structures (Dollars)	MACHINERY Permanently Attached to Real Estate (Dollars)	TOTAL True and Full Value (Dollars)	ASSESSED VALUATIONS: RURAL Homestead Up to $4,000 20% (Dollars)	RURAL Over $4,000 and Non-Homestead 33⅓% (Dollars)	ALL OTHER Homestead Up to $4,000 25% (Dollars)	ALL OTHER Over $4,000 and Non-Homestead 40% (Dollars)	MACHINERY Permanently Attached to Real Estate 33⅓% (Dollars)	TOTAL ASSESSED VALUE (Dollars)	Total Assessed Value as Equalized by the Board of Review (Dollars)	FINAL EQUALIZED VALUE (Dollars)
1	Mabel Middleton		NE¼ of NE¼ Lot 1	29	139	29	39.45	70	Farm														
2	State of Minnesota		NW¼ of NE¼																				
3	State of Minnesota		SW¼ of NE¼																				
4	Mabel Middleton		SE¼ of NE¼ Lots 2				39.40		"	"													
5	Peter J. Clark		That part of Lots 1 & 2 lying N of SW¼ E of Lake Ely																				
6	State of Minnesota		NE¼ of NW¼																				
7	Oscar & Vida M. Hanson		NW¼ of NW¼				40		"	"													
8	" " "		SW¼ of NW¼				40		"	"													
9	State of Minnesota		SE¼ of NW¼																				
10	Oscar & Vida M. Hanson		W 200' of Lot 4				2		"	"													
11	State of Minnesota		NE¼ of SW¼																				
12	G. le & Velma F. Marshall		Lot 4 Sec 4 W 200' NW¼ of SW¼				20.20		No	"													
13	Emil O. & Alice M. Henke		SW¼ of SW¼ Lot 5				46.75		No	"													
14			SE¼ of SW¼						Year	"													
15																							
16	Mabel Middleton		NE¼ of SE¼ Lot 3				39.10		No	"													
17	Morris Knuchow		NW¼ of SE¼ Lying S of SW¼				80		Year	"													
18			SW¼ of SE¼ SE¼ of SW¼ of Lot 4 & Lot 4 of Sec 4																				
19	Peter J. Clark		SE¼ of SE¼				40		"	"													
20	Norman L. & Marie Knuchow		That part of SW¼ of SE¼ lying N of St. Hy. #84						"	"													
							394.90																

	SOLD FOR TAXES	VALUATIONS BY SCHOOL DISTRICTS AS EQUALIZED BY DEPARTMENT OF TAXATION: District No. ..... Rate ..... Mills (Dollars)	District No. ..... Rate ..... Mills (Dollars)	District No. ..... Rate ..... Mills (Dollars)	District No. ..... Rate ..... Mills (Dollars)	District No. ..... Rate ..... Mills (Dollars)	Tax Including State Homestead ..... Mills ($ cts.)	State Tax on Non-Homestead 5.11 ..... Mills ($ cts.)	SPECIAL TAXES ($ cts.)	TOTAL TAXES ($ cts.)	PAID	WHEN PAID (Month Day Year)	Number of Receipt	March Settlement 1956 ($ cts.)	June Settlement 1956 ($ cts.)	Penalty ($ cts.)	November Settlement 1956 ($ cts.)	Penalty ($ cts.)	Collections to First Monday in January 1957 ($ cts.)	Penalty ($ cts.)	Delinquent on First Monday in January 1957 ($ cts.)	Penalty ($ cts.)	Total Delinquent Tax and Penalty ($ cts.)	REMARKS
1		89					19.76	44		19.70	PAID IN FULL	MAY 31 1956	11252		19.70								
2																							
3																							
4		74					16.96	38		17.34	PAID IN FULL	MAY 31 1956	11252		17.34								
5																							
6											2nd Half Paid	SEP 27 1956											
7		~~74~~ 32					7.34			7.34	1st Half Paid	MAY 31 1956											
											2nd Half Paid	SEP 27 1956											
8		~~74~~ 32					7.34			7.34	1st Half Paid	MAY 31 1956	11250		9.63		9.63						
9													4066										
											2nd Half Paid	SEP 27 1956											
10		~~74~~ 20					4.58			4.58	1st Half Paid	MAY 31 1956											
11																							
12		55					12.60	28		12.88	PAID IN FULL	FEB 23 1956	2630	12.88									
											2nd Half Paid	AUG 27 1956	13966										
13		~~74~~ 134 ~~75~~ 53 +4					51.36	46		51.82	1st Half Paid	MAY 31 1956	11253		25.91		25.91						
14																							
15																							
16		84					19.76	44		19.70	PAID IN FULL	MAY 31 1956	11252		19.70								
17		~~74~~ 30					6.88			6.88	PAID IN FULL	MAY 17 1956	6350		6.88								
18							0																
19		~~74~~ 40					9.18			9.18	PAID IN FULL	MAY 17 1956	6350		9.18								
											Interest Paid	AUG 31 1956	13777										
20	SOLD FOR TAXES	~~74~~ 114 ~~46~~ 80					26.14			26.14	Part Paid	MAY 17 1956	6337		15.03		11.11						
		789					184.90	2.00		186.90				12.88	123.37		46.65						

Assessment Roll and Tax List of Real Property in the Town of Pete Lake, Cass County, Minnesota, for Taxes for the Year 1955.

Form SCD 1557 (Make no other printed, typewritten or

*Indicate Type of Property: R - Residential, C - Commercial, I - Industrial, U - Utility, F - Farm

	In Whose Name Assessed	To Whom Transferred		Subdivision	Sec. or Lot	Town or Block	Rng	Acres	Mills	No. School District	Indicates Homestead Tax or No	Indicates Agricultural Tax or No	*Indicates Type of Property	True and Full Valuations: Land Exclusive of Structures and Improvements	Buildings and Other Structures	Machinery Permanently Attached to Real Estate	Total True and Full Value	Assessed Valuations: Rural: Homestead Up to $4,000 20%	Rural: Over $4,000 and Non-Homestead 33⅓%	All Other: Homestead Up to $1,000 25%	All Other: Over $1,000 and Non-Homestead 40%	Machinery Permanently Attached to Real Estate 33⅓%	Total Assessed Value	Total Assessed Value as Equalized by the Board of Review	Final Equalized Value
								Acres	Mills					Dollars	Dollars	Dollars	Dollars	Dollars	Dollars	Dollars	Dollars	Dollars	Dollars	Dollars	Dollars
1	Albert & Bertha Eggert		1	NE¼ of NE¼	30	139	27	40		30	Yes	Yes													
2	" "		2	NW¼ of NE¼				40				"	"												
3	Ralph H. & Isabelle Fowler		3	N½ of S½ of Lot 5 SW¼ of SE¼				10			Yes	Yes													
4	Elizabeth M. Kinney		4	Lot 6 less 30 x 30 rds				25.72			"	"													
5	Charles W. Pratt & Lucentia C. Johnson		5	30 x 30 rds of Lot 6				5.63			"	"													
6	Hardon O. & Selma F. Marshall		6	NE¼ of NW¼				40			"	"													
7	" "		7	NW¼ of NW¼ Lot 1				50.58			"	"													
8	" "		8	SW¼ of NW¼ Lot 2				50.58			"	"													
9	" "		9	SE¼ of NW¼ Lot 4				35.45			"	"													
10	Esther J. & Kirk Ellis		10	N½ of Lot 5 less 1.50 rds 2.02'				12.52			No	Yes													
11	Ward L. Pielen & A. Earle Warner		11	NE¼ of SW¼ Lot 3				55.83			Yes	"													
12			12	NW¼ of SW¼																					
13	Herbert L. & Eleanora Hackett		13	SW¼ of SW¼ Lot 10				42.65			"	"													
14			14	SE¼ of SW¼																					
15	Robert Von Lynch & Anne Sandgren Lynch		15	Lot 7				20.25			No	Yes													
16			16	NE¼ of SE¼																					
17			17	NW¼ of SE¼																					
18	Hattie M. Hogan		18	SW¼ of SE¼ Lot 8				20.80			Yes	"													
19	" "		19	SE¼ of SE¼ Lot 9				29.40			"	"													
20			20																						
	(Continued on next page)							488.68																	

	Sold for Taxes	Validations by School Districts as Equalized by Department of Taxation: District No. ___ Rate ___ Mills	District No. ___ Rate ___ Mills	District No. ___ Rate ___ Mills	District No. ___ Rate ___ Mills	District No. ___ Rate ___ Mills	District No. ___ Rate ___ Mills	Tax Including State Homestead ___ Mills	State Tax on Non-Homestead 5.11 Mills	Special Taxes	Total Taxes	Paid	When Paid: Month	Day	Year	Number of Receipt	March Settlement 1956	June Settlement 1956	Penalty	November Settlement 1956	Penalty	Collections in Five Months in January 1957	Penalty	Delinquent on Five Months in January 1957	Total Delinquent Tax and Penalty	Remarks
		Dollars	Dollars	Dollars	Dollars	Dollars	Dollars	$ cts.	$ cts.	$ cts.	$ cts.						$ cts.	$ cts.	$ cts.	$ cts.	$ cts.	$ cts.	$ cts.	$ cts.	$ cts.	
1		60						13.76			13.76	PAID IN FULL	APR	13	1956	5393		8.18								
2		76						17.42			17.42	PAID IN FULL	APR	13	1956											
3		18						4.12	.10		4.22	PAID IN FULL	MAR	26	1956	4717		4.22								
4		184						43.18	.96		43.14	PAID IN FULL	FEB	2	1956	1361	23.14									
5		110						25.22	.56		25.78	PAID IN FULL	APR	8	1956	5512		25.78								
6		69						15.82	.36		16.18	PAID IN FULL	FEB	23	1956		16.18									
7		60						13.76	.32		14.08	PAID IN FULL	FEB	2	1956	2454	14.08									
8		60						13.76	.32		14.08	PAID IN FULL	FEB	2	1956		14.08									
9		61						13.98	.32		14.30	PAID IN FULL	FEB	2	1956		14.30									
10		58 / 17	1.0					16.04	.08		16.12	PAID IN FULL	MAY	31	1956	11387		16.12								
11		265						60.76	1.38		62.14	PAID IN FULL	OCT	4	1955	15935		31.07		31.07						
12													MAY	31	1956	11212										
13		114						26.14	.58		26.72	1st Half Paid / 2nd Half Paid	MAY / MAY	22 / 22	1956 / 1956	4713 / 6702		13.36 / 13.36								
14																										
15		76 / 34	1.0					25.22	.18		25.40	PAID IN FULL	MAY	31	1956	11255		25.40								
16																										
17																										
18		33						7.56			7.56	PAID IN FULL	MAY	1	1956	6681		7.56								
19		79						18.12			18.12	PAID IN FULL	MAY	1	1956			18.12								
20																										
		377 / 992 / 1369						31.286	.516		31.802						10.175	19.617		31.07						

Camp Blanche | Kinne Camp | Pete Point | Neighmans Beach | Plat of Part | Short & Da Pine Beach

Non Taxable

Assessment Roll and Tax List of Real Property in the Town of Pete Lake

Cass County, Minnesota, for Taxes for the Year 1955.

Form ACD 133

*Indicate Type of Property: R-Residential, C-Commercial, I-Industrial, U-Utility, F-Farm

	In Whose Name Assessed	To Whom Transferred	Description of Property: Subdivision	Sec. or Lot	Town or Block	Rng.	Number of Acres of Land: Acres	Tenths	No. School District	Indicate Improved Tax or No	Indicate Agricultural Tax or No	*Indicate Type of Property	True and Full Valuations: Land Exclusive of Structures and Improvements	Buildings and Other Structures	Machinery Permanently Attached to Real Estate	Total True and Full Value	Assessed Valuations: Rural: Homestead Up to $4,000 20%	Rural: Over $4,000 Non-Homestead 33⅓%	All Other: Homestead Up to $4,000 25%	All Other: Over $4,000 Non-Homestead 40%	Machinery Permanently Attached to Real Estate 33⅓%	Total Assessed Value	Total Assessed Value as Equalized by the Board of Review	Final Equalized Value
													Dollars	Dollars	Dollars	Dollars	Dollars	Dollars	Dollars	Dollars	Dollars	Dollars	Dollars	Dollars
1	Herman L. & Luke M. Collins		E¼ of NE¼	30	139	29	143		50	No	No													
2	Ralph H. & Isabelle Snider		S100' of E½ of Lot 5 NW¼ of NE¼				1.75			"	"													
3	London L. & Velma F. Marshall		W 200' of E½ of Lot 5 SW¼ of NE¼				4			"	"													
4			SE¼ of NE¼																					
5																								
6			NE¼ of NW¼																					
7			NW¼ of NW¼																					
8			SW¼ of NW¼																					
9			SE¼ of NW¼																					
10																								
11			NE¼ of SW¼																					
12			NW¼ of SW¼																					
13			SW¼ of SW¼																					
14			SE¼ of SW¼																					
15																								
16			NE¼ of SE¼																					
17			NW¼ of SE¼																					
18			SW¼ of SE¼																					
19			SE¼ of SE¼																					
20																								
							1518																	

	Sold for Taxes	Validations by School Districts as Equalized by Department of Taxation: District No. 2 Rate 5.7 Mills	District	District	District	District	District	Tax Including State Homestead ..... Mills	State Tax on Non-Homestead 5.17 Mills	Special Taxes	Total Taxes	Paid	When Paid	Number of Receipt	March Settlement 1956	June Settlement 1956	Penalty	November Settlement 1956	Penalty	Collections to Five Months in January 1957	Penalty	Delinquent on Five Months in January 1957	Penalty	Total Delinquent Tax and Penalty	Remarks
		Dollars	Dollars	Dollars	Dollars	Dollars	Dollars	$ cts.	$ cts.	$ cts.	$ cts.		Month Day Year		$ cts.	$ cts.	$ cts.	$ cts.	$ cts.	$ cts.	$ cts.	$ cts.	$ cts.	$ cts.	
1			25					5.74	1.21		5.86	1 PAID IN FULL	MAY 31 1956	11054		5.86									
2			7					1.60	.04		1.64	2 PAID IN FULL	MAY 28 1956	4714		1.64									
3			7					1.60	.04		1.64	3 PAID IN FULL	FEB 23 1956	2620	1.64										
4												4													
5												5													
6												6													
7												7													
8												8													
9												9													
10												10													
11												11													
12												12													
13												13													
14												14													
15												15													
16												16													
17												17													
18												18													
19												19													
20												20													
			39					8.74	.20		9.14				1.64	7.50									

Real Estate

Camp Ripinsho | Kimie Camp | Lake Point | Sugarloaf Beach | Plat of East Shore | Lake Pine Beach

Assessment Roll and Tax List of Real Property in the Town of Pesto Lake, Cass County, Minnesota, for Taxes for the Year 1955.

Form SCD (35) [illegible]

*Indicate Type of Property: R-Residential, C-Commercial, I-Industrial, U-Utility, F-Farm

	IN WHOSE NAME ASSESSED	TO WHOM TRANSFERRED	SUBDIVISION	Sec. or Lot	Town or Block	Rge	Number of Acres of Land: Acres	Number of Acres of Land: 100ths	No. School District	Individual Personal Tax on Real Estate	Individual Personal Tax on Personal Property	Type of Property	TRUE AND FULL VALUATIONS: LAND Exclusive of Structures and Improvements	BUILDINGS and Other Structures	MACHINERY Permanently Attached to Real Estate	TOTAL Tree and Full Value	ASSESSED VALUATIONS: RURAL: Homestead Up to $4,000 20%	RURAL: Over $4,000 and Non-Homestead 33⅓%	ALL OTHER: Homestead Up to $4,000 25%	ALL OTHER: Over $4,000 and Non-Homestead 40%	MACHINERY Permanently Attached to Real Estate 33⅓%	TOTAL ASSESSED VALUE	Total Assessed Value as Equalized by the Board of Review	FINAL EQUALIZED VALUE
													Dollars	Dollars	Dollars	Dollars	Dollars	Dollars	Dollars	Dollars	Dollars	Dollars	Dollars	Dollars
1			NE ¼ of NE ¼	31	134	24			#3															
2			NW ¼ of NE ¼																					
3			SW ¼ of NW ¼																					
4			SE ¼ of NE ¼																					
5																								
6			NE ¼ of NW ¼																					
7	Elias Hustad		NW ¼ of NW ¼ Lot 1				31.75			No	yes													
8	Charles Jr & Delbert Willoughby		SW ¼ of NW ¼ Lot 2				28.20			"	"													
9			SE ¼ of NW ¼																					
10																								
11			NE ¼ of SW ¼																					
12	Paul & Judith Lo Sparta M.D. Lester & Hulbert Stadard		NW ¼ of SW ¼ Lot 3				26.75			"	"													
13	Alfred Jr & L. Evelyn Tambos		SW ¼ of SW ¼ Lot 4				16.75			No	No													
14			SE ¼ of SW ¼																					
15																								
16	Lyle & Lillian McNamee		NE ¼ of SE ¼ Lot 6				4.75			No	No													
17			NW ¼ of SE ¼																					
18	Gladys J. Von Bergersrode		SW ¼ of SE ¼ Lot 7				37.50			No	No													
19	" " "		SE ¼ of SE ¼				40			"	"													
20																								
							205.45																	

Cass County, Minnesota, for Taxes for the Year 1955.

	SOLD FOR TAXES	VALUATIONS BY SCHOOL DISTRICTS AS EQUALIZED BY DEPARTMENT OF TAXATION: District No. ..... Rate ..... Mills	District No. 2 Rate 21 Mills	District No. ..... Rate ..... Mills	District No. 3 Rate 6 Mills	District No. ..... Rate ..... Mills	District No. ..... Rate ..... Mills	Tax including State Homestead ..... Mills	State Tax on Non-Homestead 6 Mills	SPECIAL TAXES	TOTAL TAXES	PAID	WHEN PAID	Number of Receipt	March Settlement 1956	June Settlement 1956	Penalty	November Settlement 1956	Penalty	Collections to First Monday in January 1957	Penalty	Delinquent on First Monday in January 1957	Penalty	Total Delinquent Tax and Penalty	REMARKS
		Dollars	Dollars	Dollars	Dollars	Dollars	Dollars	$ cts.	$ cts.	$ cts.	$ cts.		Month Day Year		$ cts.	$ cts.	$ cts.	$ cts.	$ cts.	$ cts.	$ cts.	$ cts.	$ cts.	$ cts.	
1																									
2																									
3																									
4																									
5																									
6																									
7		49						1124	26		1150	PAID IN FULL	MAY 31 1956	11257		1150									
8		67						1536	34		1570	PAID IN FULL	MAY 31 1956	11258		1570									
9																									
10																									
11																									
12		77		#63				1766	40		1806	PAID IN FULL	MAY 31 1956	11306		1806									
13				60	123			3128	32		3160	PAID IN FULL	MAY 31 1956	8468		3160									
14																									
15																									
16				#104				5186	52		5238	2nd Half Paid / 1st Half Paid	OCT 25 1956 / MAY 31 1956	15340 / 11256		2619		2619							
17																									
18		113						2590	58		2648	PAID IN FULL	MAY 31 1956	11259		3936									
19		56						1260	28		1288	PAID IN FULL	MAY 31 1956												
20				#167	= 167			8214																	
		361		163	= 52			8476	270		16860					14241		2619							
		361		327	= 688			16690																	

Assessment Roll and Tax List of Real Property in the Town of Pratt Lake, Cass County, Minnesota, for Taxes for the Year 1955.

Form 4CD (51) modified annual assessment

*Indicate Type of Property: R - Residential, C - Commercial, I - Industrial, U - Utility, F - Farm

	In Whose Name Assessed	To Whom Transferred	Description of Property: Subdivision	Sec. or Lot	Town or Block	Rng.	Number of Acres of Land: Acres	100ths	No. School District	Indicates Homestead Tax or No	Indicates Agricultural Tax or No	Indicates Type of Property	True and Full Valuations: Land Exclusive of Structures and Improvements	Buildings and Other Structures	Machinery Permanently Attached to Real Estate	Total True and Full Value	Assessed Valuations: Rural: Homestead Up to $6,000 20%	Over $6,000 and Non-Homestead 33⅓%	All Other: Homestead Up to $6,000 25%	Over $6,000 and Non-Homestead 40%	Machinery Permanently Attached to Real Estate 33⅓%	Total Assessed Value	Total Assessed Value as Remitted by the Board of Review	Final Equalized Value
													Dollars	Dollars	Dollars	Dollars	Dollars	Dollars	Dollars	Dollars	Dollars	Dollars	Dollars	Dollars
1	Fred & Jones W. Mc	Lough	NE¼ of NE¼	32	139	29	40		5		70	yes												
2	Michael Smith		NW¼ of NE¼				40			"	"													
3	" "		SW¼ of NE¼				40			"	"													
4	Red River Lumber Co		SW¼ of NW¼ Lot 2				33	25		yes	"													
5																								
6	Michael Smith		NE¼ of NW¼				40			70	"													
7	Arthur D. & Lucille R. Anderson		Lot 1 less 8¼ acres NW¼ of NW¼	Nyonie	Beach		21	30		yes	"													
8	Michael Smith		SW¼ of NW¼				40			70	"													
9	Dwight & Violet Smith		SE¼ of NW¼				40			yes	"													
10																								
11	" "	"	NE¼ of SW¼				40			"	"													
12	" "	"	NW¼ of SW¼				40			"	"													
13	" "	"	SW¼ of SW¼				40			"	"													
14	" "	"	SE¼ of SW¼				40			"	"													
15																								
16	State of Minnesota		NE¼ of SE¼ Lot 3																					
17	Dwight Smith		NW¼ of SE¼				40			"	"													
18	" "		SW¼ of SE¼				40			"	"													
19	State of Minnesota		Lot 4 less 2½ acres of E 20 rds SE¼ of SE¼																					
20	Lottie Whitted		S ½ rds of E 20 rds of Lot 4							"	"													
							636	55																

Cass County, Minnesota, for Taxes for the Year 1955.

	Sold for Taxes	Valuations by School Districts as Equalized by Department of Taxation: District No. / Rate (Mills)	Tax Including State Homestead	State Tax on Non-Homestead	Special Taxes	Total Taxes	Paid	When Paid: Month Day Year	Number of Receipt	March Settlement 1956	June Settlement 1956	Penalty	November Settlement 1956	Penalty	Collections to First Monday in January 1957	Penalty	Delinquent on First Monday in January 1957	Total Delinquent Tax and Penalty	Remarks
		Dollars	$ cts.	$ cts.	$ cts.	$ cts.				$ cts.	$ cts.	$ cts.	$ cts.	$ cts.	$ cts.	$ cts.	$ cts.	$ cts.	
1		66	1514	34		1548	1st Half Paid / 1st Half Paid	OCT 3 1 1956 / MAY 3 1 1956	15907 / 11241		774		774						
2		21	488	10		499	PAID IN FULL	APR 30 1956	5933		499								
3		30	688	16		704	PAID IN FULL	APR 30 1956			704								
4	SOLD FOR TAXES	34	844			844											844		
5																			
6		30	688	16		704	PAID IN FULL	APR 30 1956	5932		704								
7		26	596			596	PAID IN FULL	MAY 3 1 1956	11261		596								
8		14	320	08		328	PAID IN FULL	APR 30 1956	5932		328								
9		18	412			412	Balance Paid / Part Paid	SEP 1 0 1956 / MAY 3 1 1956	13723 / 11260		220		192						
10																			
11		112	2568			2568	2nd Half Paid / 1st Half Paid	SEP 1 8 1956 / MAY 3 1 1956											
12		30	688			688	2nd Half Paid / 1st Half Paid	SEP 1 0 1956 / MAY 3 1 1956	11260		2880		2880						
13		50	1146			1146	2nd Half Paid / 1st Half Paid	SEP 1 0 1956 / MAY 3 1 1956	13723										
14		68	1558			1558	2nd Half Paid / 1st Half Paid	SEP 1 0 1956 / MAY 3 1 1956											
15																			
16																			
17	SOLD FOR TAXES	15	344			344											344		
18	SOLD FOR TAXES	20	458			458											458		
19																			
20		36 / 415 / 16 / 575	826 / 13182	84		826 / 13266	PAID IN FULL	FEB 1 4 1956	1921	826	6798		3246				1096		

Assessment Roll and Tax List of Real Property in the Town of Pente Lake

Cass County, Minnesota, for Taxes for the Year 1955.

Form SCD (15) [illegible]

*Indicate Type of Property: R - Residential, C - Commercial, I - Industrial, U - Utility, F - Farm

	In Whose Name Assessed	To Whom Transferred	Description of Property: Subdivision	Sec. or Lot	Town or Block	Rge.	Number of Acres of Land: Acres	Miles	No. School District	Indicate Homestead Yes or No	Indicate Agricultural Yes or No	Indicate Farm Property Yes or No	True and Full Valuations: Land Exclusive of Structures and Improvements (Dollars)	Buildings and Other Structures (Dollars)	Machinery Permanently Attached to Real Estate (Dollars)	Total True and Full Value (Dollars)	Assessed Valuations, Rural: Homestead Up to $4,000 20% (Dollars)	Over $4,000 and Non-Homestead 33⅓% (Dollars)	All Other: Homestead Up to $4,000 25% (Dollars)	Over $4,000 and Non-Homestead 40% (Dollars)	Machinery Permanently Attached to Real Estate 33⅓% (Dollars)	Total Assessed Value (Dollars)	Total Assessed Value of Equalized by the Board of Review (Dollars)	Final Equalized Value (Dollars)
1	Garrett W. Metzgerth		NE¼ of NE¼ Lot 1	33	137	29	38		30	No	yes													
2			NW¼ of NE¼ Lot 2 except 500' x 870'																					
3	Joyce C. Haugen et al		SW¼ of NE¼ on N.W. Cor.				33.63			"	No													
4	" "		SE¼ of NE¼				40			Yes	yes													
5	Donald J. Langevin & Norwood Davis		E ½ of W ½ of N 500' of Lot 3				41			No	"													
6	A. A. Bochm		NE¼ of NW¼ Lot 4 less 4 acres				37.20			"	"													
7	Ernest Siltman & Pauline Siltman		NW¼ of NW¼				40			Yes	"													
8			SW¼ of NW¼ Lot 4				14.10			"	"													
9	H. Laurity Hansen ⅔, Harry E. Hansen ⅓, & Thomas Stegner ⅓		2 acs of Lot 3 described as: Beg. [illegible] 9 & 2 acs [illegible] 71 rods N of Lot 3				2			No	"													
10																								
11	State of Minnesota		NE¼ of SW¼ Lot 5																					
12			NW¼ of SW¼																					
13	Beatrice E. Nelson		Lot 6 less H 233 SW¼ of SW¼				29.50			Yes	"													
14	Leslie & Esther Shepard		SE¼ of SW¼				40			"	"													
15	Wm. & Helen C. Armstrong		E ½ of S ½ of N 500' of Lot 3				91			"	"													
16	Leslie & Esther Shepard		NE¼ of SE¼				40			"	"													
17	" " "		NW¼ of SE¼				40			"	"													
18	" " "		SW¼ of SE¼				40			"	"													
19	" " "		SE¼ of SE¼				40			"	"													
20																								
	Continued on eight pages						851.25																	

Valuations by School Districts as Equalized by Department of Taxation: District No. 30 Rate 2.5 Mills; District No. [illegible] Rate [illegible] Mills; District No. [illegible] Rate [illegible] Mills; District No. [illegible] Rate [illegible] Mills; District No. [illegible] Rate [illegible] Mills; District No. [illegible] Rate [illegible] Mills

	Sold for Taxes (Dollars)	District No. 30 (Dollars)	District No. [illegible] (Dollars)	District No. [illegible] (Dollars)	District No. [illegible] (Dollars)	District No. [illegible] (Dollars)	District No. [illegible] (Dollars)	Tax Including State Homestead (Dollars cts.)	State Tax on Non-Homestead 6.17 Mills (Dollars cts.)	Special Taxes (Dollars cts.)	Total Taxes (Dollars cts.)		Paid	When Paid (Month Day Year)	Number of Receipt	March Settlement 1956	June Settlement 1956	Penalty	November Settlement 1956	Penalty	Collections to First Monday in January 1957	Penalty	Delinquent on First Monday in January 1957	Total Delinquent Tax and Penalty	Remarks
1		170						38.48	88		39.86	1	PAID IN FULL	JAN 21 1956	384	34.96									
2												2	2nd Half Paid	AUG 23 1956											
3			248					63.06	128		64.34	3	1st Half Paid	MAY 31 1956	1284		42.37		42.37						
4		87						20.40			20.40	4	2nd Half Paid / 1st Half Paid	AUG 23 1956 / MAY 31 1956	1385										
5		118						27.06	62		27.68	5	PAID IN FULL	MAY 31 1956	1271		27.68								
6		132						20.26	54 68		20.94	6	Balance Paid / Balance Paid	MAY 1 1956 / MAY 31 1956	1414 / 1472		20.94		10.00						
7		70						16.04			16.04	7	PAID IN FULL	FEB 21 1956	1972	19.24									
8		14						3.23			3.23	8	PAID IN FULL	FEB 21 1956											
9		87						20.40	46		20.86	9	PAID IN FULL	MAY 31 1956	1267		20.86								
10												10													
11												11													
12												12													
13		50						11.46			11.46	13	PAID IN FULL	AUG 21 1956	1362				11.46	79					
14		32						7.34			7.34	14	2nd Half Paid / 1st Half Paid	OCT 31 1956 / MAY 25 1956	1594 / 1223		3.67		3.67						
15		42						9.62			9.62	15	PAID IN FULL	MAY 3 1956	1262		9.62								
16		32						7.34			7.34	16	2nd Half Paid / 1st Half Paid	OCT 31 1956 / MAY 25 1956	1594										
17		32						7.34			7.34	17	2nd Half Paid / 1st Half Paid	OCT 31 1956 / MAY 25 1956	1594 / 1223		2.67		2.67						
18		105						24.08			24.08	18	[illegible]	[illegible]											
19		52						11.92			11.92	19	2nd Half Paid / 1st Half Paid	OCT 31 1956 / MAY 25 1956											
20												20													
		818	248	518				63.06																	
		504		248	75			235.44	392		302.92					59.13	150.87		92.23						
		1627		248	1275			298.52																	

Camp Bimaabe | Kime Camp | Pete Point | Mapanee Beach | Pist of Beat | Shore of the Pine Beach

Assessment Roll and Tax List of Real Property in the Town of Pente Lake, Cass County, Minnesota, for Taxes for the Year 1955.

Form 5CD (55) PLEASE TYPE

*Indicate Type of Property: R-Residential, C-Commercial, I-Industrial, U-Utility, F-Farm

	IN WHOSE NAME ASSESSED	TO WHOM TRANSFERRED	DESCRIPTION OF PROPERTY: SUBDIVISION	Sec. or Lot	Town or Block	Rng	Number of Acres of Land (Acres / 100ths)	No. S. Bool District	Indicate Homestead Tax or No	Indicate Agricultural Tax or No	*Indicate Type of Property	TRUE AND FULL VALUATIONS: LAND Exclusive of Structures and Improvements (Dollars)	BUILDINGS and Other Structures (Dollars)	MACHINERY Permanently Attached to Real Estate (Dollars)	TOTAL True and Full Value (Dollars)	ASSESSED VALUATIONS: RURAL: Homestead Up to $4,000 20% (Dollars)	RURAL: Over $4,000 and Non-Homestead 33⅓% (Dollars)	ALL OTHER: Homestead Up to $4,000 25% (Dollars)	ALL OTHER: Over $4,000 and Non-Homestead 40% (Dollars)	ALL OTHER: MACHINERY Permanently Attached to Real Estate 33⅓% (Dollars)	TOTAL ASSESSED VALUE (Dollars)	Total Assessed Value as Equalized by the Board of Review (Dollars)	FINAL EQUALIZED VALUE (Dollars)
1	Hubert H. & Catherine Larsen		S. 100' of E. 418' of N. 330' of Lot 2 NE¼ of NW¼	32	139	29	1.15	30	No	yes													
2	Arthur Jr. & Sarah Harris		S. 150' of E. 300' of N. 330' of Lot 2 NW¼ of NE¼				1.73		"	"													
3	Marcellus Tracy		N. 150' of N. 500' of Lot 2 SW¼ of NE¼				.91		"	"													
4	William & Mrs. William Christenson		S. 100' of E. 660' of N. 500' of Lot 2 SE¼ of NE¼				1.15		"	"		Homestead for 1955 by Sam Smith											
5	Frank L. & Nora M. Harrington		S. 100' of E. 710' of N. 500' of Lot 2				1.15		"	No													
6	Henry & Edna Zokop / William & Ida Christenson		S. 100' of E. 518' of N. 750' of Lot 2 SE¼ of NW¼						"	yes													
7	Stanley D. & Marion E. Warner		S. 80' of E. 790' of N. 500' of Lot 2 SW¼ of NE¼				.91		"	"													
8			SW¼ of NW¼																				
9	W. H. Stump		E. 233' of Lot 6 Cass SE¼ of NW¼ E. 420'				1.25		No	"													
10	Earl & Vivienne Stanton		E. 403' of E. 233' of Lot 6				1.25		"	"													
11			NE¼ of SW¼																				
12			NW¼ of SW¼																				
13			SW¼ of SW¼																				
14			SE¼ of SW¼																				
15																							
16			NE¼ of SE¼																				
17			NW¼ of SE¼																				
18			SW¼ of SE¼																				
19			SE¼ of SE¼																				
20																							
							9.50																

VALUATIONS BY SCHOOL DISTRICTS AS EQUALIZED BY DEPARTMENT OF TAXATION

	SOLD FOR TAXES	District No. / Rate Mills	Dollars	District No. / Rate Mills	Dollars	District No. / Rate Mills	Dollars	District No. / Rate Mills	Dollars	Tax including State Homestead $ cts.	State Tax on Non-Homestead $ cts.	SPECIAL TAXES $ cts.	TOTAL TAXES $ cts.		PAID	WHEN PAID Month Day Year	Number of Receipt	March Settlement 1956 $ cts.	June Settlement 1956 $ cts.	Penalty $ cts.	November Settlement 1956 $ cts.	Penalty $ cts.	Collections to First Monday in January 1957 $ cts.	Penalty $ cts.	Delinquent on First Monday in January 1957 $ cts.	Total Delinquent Tax and Penalty $ cts.	REMARKS
1	SOLD FOR TAXES	4.25								1.84	.04		1.88	1												1.88		
2		5.7								12.06	.30		12.36	2	PAID IN FULL	APR 30 1956	9734		12.36									
3		9.4								21.54	.48		22.02	3	PAID IN FULL	MAY 31 1956	11265		22.02									
4		4.21								4.86			4.86	4	PAID IN FULL	MAY 31 1956	11263		4.86									
5						52				13.22	.26		13.48	5	PAID IN FULL	MAY 31 1956	11264		13.48									
6		1.1								2.52	.06		2.58	6	PAID IN FULL	MAY 31 1956	11270		2.58									
7		6.8								15.58	.36		15.94	7	PAID IN FULL	MAY 31 1956	11268		15.94									
8														8														
9		1.1								2.52	.06		2.58	9	PAID IN FULL	AUG 13 1956	12562				2.58	.07						
10		.7								1.60	.04		1.64	10	PAID IN FULL	MAY 31 1956	11266		1.64									
11														11														
12														12														
13														13														
14														14														
15														15														
16														16														
17														17														
18														18														
19														19														
20														20														
		4.21				= 21				63.48																		
		5.6				5 = 56				132.22	1.60		78.30						78.84		2.58					1.88		
		9.77				6.3 = 2.77				76.70																		

Assessment Roll and Tax List of Real Property in the Town of Lake Geo, Cass County, Minnesota, for Taxes for the Year 1955.

Form 5CD (55) [illegible]

*Indicate Type of Property: R-Residential, C-Commercial, I-Industrial, U-Utility, F-Farm

	In Whose Name Assessed	To Whom Transferred		Description of Property: Subdivision	Sec. or Lot	Town or Block	Rng	Number of Acres of Land: Acres	100ths	No. School District	Indicate Homestead Tax or Ag Tax	Indicate Agricultural Tax or Homestead	* Indicate Type of Property	True and Full Valuations: Land Exclusive of Structures and Improvements (Dollars)	Buildings and Other Structures (Dollars)	Machinery Permanently Attached to Real Estate (Dollars)	Total True and Full Value (Dollars)	Assessed Valuations: Rural: Homestead Up to $4,000 20% (Dollars)	Rural: Over $4,000 and Non-Homestead 33⅓% (Dollars)	All Other: Homestead Up to $4,000 25% (Dollars)	All Other: Over $4,000 and Non-Homestead 40% (Dollars)	Machinery Permanently Attached to Real Estate 33⅓% (Dollars)	Total Assessed Value (Dollars)	Total Assessed Value as Equalized by the Board of Review (Dollars)	Final Equalized Value (Dollars)	Remarks
	James H. & Sylvia B. Fullerton		1	NE¼ of NE¼	34	134	27	40		30	No	Farm															
	" " "		2	NW¼ of NE¼				40			"	"															
	Clayton E. & Lila D. Peterson		3	SW¼ of NE¼				40			"	"															
	" " "		4	SE¼ of NE¼				40			"	"															
			5																								
	Daniel M. & Angeline M. Doolittle		6	NE¼ of NW¼				40			"	"															
	Matt. L. & Lucille Novotny		7	NW¼ of NW¼				40			No	Farm															
	Vern & Olive Alexander		8	SW¼ of NW¼				40			No	Farm															
	" " "		9	SE¼ of NW¼ less N.100'				36.77			No	Farm															
	Nellson C. & Flora B. Anderson		10	N.100' of S.3/4 of NW¼				3.03			No	"															
	" " "		11	NE¼ of SW¼				40			"	"		Homestead for 1955 Pay Jan. Bennah											$ 52		
	" " "		12	NW¼ of SW¼				40			"	"		" " "											$ 54		
	State of Minnesota		13	~~SW¼ of SW¼~~																							
	State of Minnesota		14	~~SE¼ of SW¼~~ Lot 3																							
			15																								
	Clayton E. & Lila D. Peterson		16	NE¼ of SE¼ Lot 1				15.20			"	"															
	Red River Lumber Co.		17	~~NW¼ of SE¼~~ Lot 2				25.30			"	"															
			18	SW¼ of SE¼																							
			19	SE¼ of SE¼																							
			20																								
								440.60																			

	Sold for Taxes	Validations by School Districts as Equalized by Department of Taxation: District No. / Rate ... Mills	District No. / Rate ... Mills	District No. / Rate ... Mills	District No. / Rate ... Mills	District No. / Rate ... Mills	Tax including State Homestead ... Mills	State Tax on Non-Homestead 5.16 Mills	Special Taxes	Total Taxes		Paid	When Paid (Month Day Year)	Number of Receipt	March Settlement 1955	June Settlement 1955	Penalty	November Settlement 1955	Penalty	Collections to First Monday in January 1957	Penalty	Delinquent on First Monday in January 1957	Penalty	Total Delinquent Tax and Penalty	Remarks
		Dollars	Dollars	Dollars	Dollars	Dollars	$ cts.	$ cts.	$ cts.	$ cts.					$ cts.	$ cts.	$ cts.	$ cts.	$ cts.	$ cts.	$ cts.	$ cts.	$ cts.	$ cts.	
1			35				8.04	18		8.20	1	PAID IN FULL	APR 26 1956	5913		8.20									
2			63				14.44	32		14.76	2	PAID IN FULL	APR 28 1956			14.76									
3			54				12.38	28		12.66	3	PAID IN FULL	MAY 31 1956	11274		12.66									
4			47				10.78	24		11.02	4	PAID IN FULL	MAY 31 1956			11.02									
5											5														
6			15				3.44	08		3.52	6	PAID IN FULL	MAY 28 1956	6477		3.52									
7			4 80 / 52	180			29.80	26		30.06	7	PAID IN FULL	FEB 29 1956	5106	30.06										
8			4 24				5.50			5.50	8	PAID IN FULL	MAY 31 1956	11273		25.14									
9			4 52 / 33	48			19.48	16		19.64	9	PAID IN FULL	MAY 31 1956												
10			5				1.14	02		1.16	10	PAID IN FULL	APR 16 1956												
11			4 32				7.34			7.34	11	PAID IN FULL	APR 16 1956	5722		20.88									
12			4 54				12.38			12.38	12	PAID IN FULL	APR 16 1956												
13											13														
14											14														
15											15														
16			16				3.66	08		3.74	16	PAID IN FULL	MAY 31 1956	11274		3.74									
17			66				15.14	34		15.48	17	PAID IN FULL	MAY 31 1956	11278		15.48									
18											18														
19											19														
20											20														
			4 242 / 324 / 246				142.50	1.96		145.46					30.06	115.40									

Assessment Roll and Tax List of Real Property in the Town of Pente Lake

Cass County, Minnesota, for Taxes for the Year 1955.

Form 5CD (15) (minimum form, paper)

*Indicate Type of Property: R-Residential, C-Commercial, I-Industrial, U-Utility, F-Farm

Real Estate

	In Whose Name Assessed	To Whom Transferred	Description of Property: Subdivision	Sec. or Lot	Town or Block	Rng	Number of Acres of Land: Acres	Units	No. School District	Indicate Homestead Yes or No	Indicate Agricultural Yes or No	* Indicate Type of Property	True and Full Valuations: Land Exclusive of Structures and Improvements (Dollars)	Buildings and Other Structures (Dollars)	Machinery Permanently Attached to Real Estate (Dollars)	Total True and Full Value (Dollars)	Assessed Valuations: Rural: Homestead Up to $6,000 20% (Dollars)	Rural: Over $6,000 and Non-Homestead 33⅓% (Dollars)	All Other: Homestead Up to $6,000 25% (Dollars)	All Other: Over $6,000 and Non-Homestead 40% (Dollars)	Machinery Permanently Attached to Real Estate 33⅓% (Dollars)	Total Assessed Value (Dollars)	Total Assessed Value as Equalized by the Board of Review (Dollars)	Final Equalized Value (Dollars)
1	State of Minnesota		NE¼ of NE¼	35	144	24			30															
2	State of Minnesota		NW¼ of NE¼																					
3	State of Minnesota		SW¼ of NE¼																					
4	State of Minnesota		SE¼ of NE¼																					
5																								
6	State of Minnesota		NE¼ of NW¼																					
7	State of Minnesota		NW¼ of NW¼																					
8	~~Mel J. Salisbury Trustee~~	State of Minnesota	SW¼ of NW¼				40			No	yes													
9	~~Clayton Knudsen~~	State of Minnesota	SE¼ of NW¼				40			"	"													
10																								
11	" "	State of Minnesota	NE¼ of SW¼				40			"	"													
12	State of Minnesota		NW¼ of SW¼																					
13	State of Minnesota		SW¼ of SW¼																					
14	State of Minnesota		SE¼ of SW¼																					
15																								
16	State of Minnesota		NE¼ of SE¼																					
17	State of Minnesota		NW¼ of SE¼																					
18	State of Minnesota		SW¼ of SE¼																					
19	State of Minnesota		SE¼ of SE¼																					
20																								
							160																	

	Sold for Taxes	Valuations by School Districts as Equalized by Department of Taxation: District No. / Rate ...Mills (Dollars)	District No. / Rate ...Mills (Dollars)	District No. / Rate ...Mills (Dollars)	District No. / Rate ...Mills (Dollars)	District No. / Rate ...Mills (Dollars)	District No. / Rate ...Mills (Dollars)	Tax including State Homestead ...Mills ($ cts.)	State Tax on Non-Homestead ...Mills ($ cts.)	Special Taxes ($ cts.)	Total Taxes ($ cts.)		Paid	When Paid: Month	Day	Year	Number of Receipt	March Settlement 1956 ($ cts.)	June Settlement 1956 ($ cts.)	Penalty ($ cts.)	November Settlement 1956 ($ cts.)	Penalty ($ cts.)	Collections to First Monday in January 1957 ($ cts.)	Penalty ($ cts.)	Delinquent as First Monday in January 1957 ($ cts.)	Total Delinquent Tax and Penalty ($ cts.)	Remarks
1												1															
2												2															
3												3															
4												4															
5												5															
6												6															
7												7															
8												8															
9												9															
10												10															
11												11															
12												12															
13												13															
14												14															
15												15															
16												16															
17												17															
18												18															
19												19															
20												20															

Camp Bluebe | Kime Camp | Pente Point | Mapahne Beach | Plat of Sec. 3 Pine Beach Sh

Assessment Roll and Tax List of Real Property in the Town of Pente Lake, Cass County, Minnesota, for Taxes for the Year 1955.

Form 3CD (55) 50,000—11-15-54

*Indicate Type of Property: R-Residential, C-Commercial, I-Industrial, U-Utility, F-Farm

	IN WHOSE NAME ASSESSED	TO WHOM TRANSFERRED		DESCRIPTION OF PROPERTY: SUBDIVISION	Sec. or Lot	Town or Block	Rge.	Number of Acres of Land: Acres	100ths	No. School District	Indicate Homestead Tax Re	Indicate Agricultural Tax Re	Indicate Type of Property*	TRUE AND FULL VALUATIONS: LAND Exclusive of Structures and Improvements (Dollars)	BUILDINGS and Other Structures (Dollars)	MACHINERY Permanently Attached to Real Estate (Dollars)	TOTAL True and Full Value (Dollars)	ASSESSED VALUATIONS: RURAL: Homestead Up to $4,000 20% (Dollars)	RURAL: Over $4,000 and Non-Homestead 33⅓% (Dollars)	ALL OTHER: Homestead Up to $4,000 25% (Dollars)	ALL OTHER: Over $4,000 and Non-Homestead 40% (Dollars)	ALL OTHER: MACHINERY Permanently Attached to Real Estate 33⅓% (Dollars)	TOTAL ASSESSED VALUE (Dollars)	Total Assessed Value as Equalized by the Board of Review (Dollars)	FINAL EQUALIZED VALUE (Dollars)
	State of Minnesota		1	NE¼ of NE¼	36	13	24																		
	State of Minnesota		2	NW¼ of NE¼																					
	State of Minnesota		3	SW¼ of NE¼																					
	State of Minnesota		4	SE¼ of NE¼																					
			5																						
	State of Minnesota		6	NE¼ of NW¼																					
	State of Minnesota		7	NW¼ of NW¼																					
	State of Minnesota		8	SW¼ of NW¼																					
	State of Minnesota		9	SE¼ of NW¼																					
			10																						
	State of Minnesota		11	NE¼ of SW¼																					
	State of Minnesota		12	NW¼ of SW¼																					
	State of Minnesota		13	SW¼ of SW¼ Tot.																					
	Harry & Hilda Burk		14	SE¼ of SW¼				40				70	Res												
			15																						
	Myrtle Ruby Hardy		16	NE¼ of SE¼				40				Res	"												
	State of Minnesota		17	NW¼ of SE¼																					
	Harry & Hilda Burk		18	SW¼ of SE¼				40				70	"												
	" " "		19	SE¼ of SE¼				40				"	"												
			20																						
								160																	

Cass County, Minnesota, for Taxes for the Year 1955.

	SOLD FOR TAXES	VALUATIONS BY SCHOOL DISTRICTS AS EQUALIZED BY DEPARTMENT OF TAXATION: District No. / Rate ... Mills (Dollars)	District No. / Rate ... Mills (Dollars)	District No. / Rate ... Mills (Dollars)	District No. / Rate ... Mills (Dollars)	District No. / Rate ... Mills (Dollars)	District No. / Rate ... Mills (Dollars)	Tax including State Homestead ... Mills ($ cts.)	State Tax on Non-Homestead 5.17 Mills ($ cts.)	SPECIAL TAXES ($ cts.)	TOTAL TAXES ($ cts.)		PAID	WHEN PAID (Month Day Year)	Number of Receipt	March Settlement 1956 ($ cts.)	June Settlement 1956 ($ cts.)	Penalty ($ cts.)	November Settlement 1956 ($ cts.)	Penalty ($ cts.)	Collections in Full Monday in January 1957 ($ cts.)	Penalty ($ cts.)	Delinquent on First Monday in January 1957 ($ cts.)	Total Delinquent Tax and Penalty ($ cts.)	REMARKS
1												1													
2												2													
3												3													
4												4													
5												5													
6												6													
7												7													
8												8													
9												9													
10												10													
11												11													
12												12													
13												13													
14		54						1138	28		1266	14	PAID IN FULL	MAY 31 1956	11275		1266								
15												15													
16		7 61						1298			1348	16	2nd Half Paid 1st Half Paid	OCT 11 1956 MAY 31 1956	45512 11276		699		69						
17												17													
18		58						1300	30		1360	18	PAID IN FULL	MAY 31 1956	11275		1360								
19		68						1376	32		1408	19	PAID IN FULL	MAY 31 1956			1408								
20												20													
		7 61 172 233						5342	90		5432						4733		699						

Assessment Roll and Tax List of Real Property in the Town of Ponto Lake

*Indicate Type of Property: R-Residential, C-Commercial

Cass County, Minnesota, for Taxes for the Year 1955.

	In Whose Name Assessed	To Whom Transferred	Description of Property: Subdivision	Sec. or Lot	Town or Block	Rng	Number of Acres of Land: Acres	100ths	No. School District	Indicates Homestead Tax or No	Indicates Agricultural Tax or No	* Indicates Type of Property	True and Full Valuations: Land Exclusive of Structures and Improvements (Dollars)	Buildings and Other Structures (Dollars)	Machinery Permanently Attached to Real Estate (Dollars)	Total True and Full Value (Dollars)	Rural: Homestead Up to $4,000 20% (Dollars)	Over $4,000 and Non-Homestead 33⅓% (Dollars)
1			NE ¼ of NE ¼															
2			NW ¼ of NE ¼															
3			SW ¼ of NE ¼															
4			SE ¼ of NE ¼															
5																		
6			NE ¼ of NW ¼															
7			NW ¼ of NW ¼															
8			SW ¼ of NW ¼															
9			SE ¼ of NW ¼															
10																		
11			NE ¼ of SW ¼															
12			NW ¼ of SW ¼															
13			SW ¼ of SW ¼															
14			SE ¼ of SW ¼															
15																		
16			NE ¼ of SE ¼															
17			NW ¼ of SE ¼															
18			SW ¼ of SE ¼															
19			SE ¼ of SE ¼															
20																		

	Tax including State Homestead ....Mills	State Tax on Non-Homestead ....Mills	Special Taxes	Total Taxes	Paid	When Paid: Month	Day	Year	Number of Receipt	March Settlement 1956	June Settlement 1956	Penalty	November Settlement 1956	Penalty	Collections in First Monday in January 1957	Penalty	Delinquent on First Monday in January 1957	Penalty	Total Delinquent Tax and Penalty	Remarks
	Dollars $ cts.	$ cts.	$ cts.	$ cts.						$ cts.	$ cts.	$ cts.	$ cts.	$ cts.	$ cts.	$ cts.	$ cts.	$ cts.	$ cts.	
1																				
2																				
3																				
4																				
5																				
6																				
7																				
8																				
9																				
10																				
11																				
12																				
13																				
14																				
15																				
16																				
17																				
18																				
19																				
20																				

PAGES 46 THRU 50 BLANK

Form 3C (33) [illegible]

Assessment Roll and Tax List of Real Property in the _____ of _____, Cass County, Minnesota, for Taxes for the Year 1955.

*Indicate Type of Property: R-Residential, C-Commercial, I-Industrial, U-Utility, F-Farm

	In Whose Name Assessed	To Whom Transferred	Description of Property: Subdivision	Sec. or Lot	Town or Block	Reg.	Number of Acres of Land: Acres	Tenths	No. School District	Individual Assessed Tax or No	Individual Assessed Total Tax or No	* Indicate Type of Property	Land Exclusive of Structures and Improvements (Dollars)	Buildings and Other Structures (Dollars)	Machinery Permanently Attached to Real Estate (Dollars)	Total True and Full Value (Dollars)	Assessed Valuations: Rural: Homestead Up to $4,000 20% (Dollars)	Rural: Over $4,000 and Non-Homestead 33⅓% (Dollars)	All Other: Homestead Up to $4,000 25% (Dollars)	All Other: Over $4,000 and Non-Homestead 40% (Dollars)	Machinery Permanently Attached to Real Estate 33⅓% (Dollars)	Total Assessed Value (Dollars)	Total Assessed Value as Equalized by the Board of Review (Dollars)	Final Equalized Value (Dollars)	Remarks
1	Chas. P. & Blanche Ahmensinger		Camp Blanche (all of Block Nos. 5, Sec 31-134-29)		1	Res	$378'		#30	70	70														
2	" " "				12				"	"															
3	" " "				2				"	"															
4	" " "				3				"	"															
5	" " "				4				"	"															
6	" " "				5				"	"															
7	" " "				6				"	"															
8	" " "				7				"	"															
9	Otto H. & Kate Abel				8				70	"															
10	" " "		Lots 3 of Blk 1		1	Res	$378'		70	"															
11	Harry A. & Myrtle R. Stultz Jt. Tenants # 4 & Mrs. C. Blake Jt.				12				70	"															
12	" " " "				13				"	"															
13																									
14																									
15	Harry A. & Myrtle R. Stultz Joint Tenants # 4 & Mrs. C. Blake Jt.		24½ of lot 8 & lying adjacent to Lot 7						"	"															
16	Otto H. & Kate Abel		on 1½ of lot 8 & lying adjacent to Lot 8 & 1½ of lot 8 & lying adjacent to 2½ of Blk 1						Yes	"															
17	Charles P. & Blanche M. Ahmensinger		Rest of lot 8 & all lot 9						No	"															
18	Lawrence Diener		So. 143' of Block 1						Yes	"														30	Mrs. Diener Paid for 1955 in Spring Bank
19																									
20																									

Cass County, Minnesota, for Taxes for the Year 1955.

	Sold for Taxes	Valuations by School Districts as Equalized by Department of Taxation: District No. Rate Mills (Dollars)	District No. Rate Mills (Dollars)	District No. Rate Mills (Dollars)	District No. Rate Mills (Dollars)	Tax including State Homestead Mills ($ cts.)	State Tax on Non-Homestead 5 Mills ($ cts.)	Special Taxes ($ cts.)	Total Taxes ($ cts.)		Paid	When Paid: Month Day Year	Number of Receipt	March Settlement 1956 ($ cts.)	June Settlement 1956 ($ cts.)	Penalty ($ cts.)	November Settlement 1956 ($ cts.)	Penalty ($ cts.)	Collections to First Monday in January 1957 ($ cts.)	Penalty ($ cts.)	Delinquent on First Monday in January 1957 ($ cts.)	Total Delinquent Tax and Penalty ($ cts.)	Remarks
1		8				204	04		208	1	PAID IN FULL	MAY 31 1956	11171		208								
2		12				306	06		312	2	Balance Paid / Part Paid	OCT 31 1956 / MAY 31 1956											
3		12				306	06		312	3	Balance Paid / Part Paid	OCT 31 1956 / MAY 31 1956											
4		12				306	06		312	4	Balance Paid / Part Paid	OCT 31 1956 / MAY 31 1956											
5		12				306	06		312	5	Balance Paid / Part Paid	OCT 31 1956 / MAY 31 1956	11172		214		21	60					
6		94				2390	48		2438	6	Balance Paid / Part Paid	OCT 31 1956 / MAY 31 1956	15496										
7		12				306	06		312	7	Balance Paid / Part Paid	OCT 31 1956 / MAY 31 1956											
8		12				306	06		312	8	Balance Paid / Part Paid	OCT 31 1956 / MAY 31 1956											
9		#114 40				4044	20		4064	9	2nd Half Paid / 1st Half Paid	OCT 25 1956 / MAY 31 1956	11174		2031		2031						
10		12				306	06		312	10	2nd Half Paid / 1st Half Paid	OCT 25 1956 / MAY 31 1956	17541		156		156						
11		214				5440	110		5550	11	2nd Half Paid / 1st Half Paid	AUG 4 1956 / MAY 31 1956	11139		2775		2775						
12		24				610	12		622	12	2nd Half Paid / 1st Half Paid	AUG 4 1956 / MAY 31 1956	10729		311		311						
13										13													
14										14													
15		2				50	—		50	15	2nd Half Paid / 1st Half Paid	AUG 4 1956 / MAY 31 1956	10729 / 11139		25		25						
16		4				102			102	16	2nd Half Paid / 1st Half Paid	OCT 25 1956 / MAY 31 1956	17541 / 11174		51		51						
17		16				406	08		414	17	PAID IN FULL	MAY 31 1956	11171		414								
18		30				762	16		778	18	PAID IN FULL	JUL 10 1956	18372		778								
19										19													
20										20													
		#123 5 / 628				16748	260		16408						8897		7511						

Assessment Roll and Tax List of Real Property in the _____ of _____

*Indicate Type of Property: R-Residential, C-Commercial, I-Industrial, U-Utility, F-Farm

	In Whose Name Assessed	To Whom Transferred	Description of Property: Subdivision	Sec. or Lot	Town or Block	Rng.	Number of Acres of Land: Acres	Tenths	No. School District	Indicate Homestead Tax or No	Indicate Agricultural Tax or No	*Indicate Type of Property	True and Full Valuations: Land Exclusive of Structures and Improvements (Dollars)	Buildings and Other Structures (Dollars)	Machinery Permanently Attached to Real Estate (Dollars)	Total True and Full Value (Dollars)	Assessed Valuations: Rural: Homestead Up to $4,000 20% (Dollars)	Rural: Over $4,000 and Non-Homestead 33⅓% (Dollars)	All Other: Homestead Up to $4,000 25% (Dollars)	All Other: Over $4,000 and Non-Homestead 40% (Dollars)	Machinery Permanently Attached to Real Estate 33⅓% (Dollars)	Total Assessed Value (Dollars)	Total Assessed Value as Equalized by the Board of Review (Dollars)	Final Equalized Value (Dollars)
			Camp Blanche (Call of Book 5 of Deeds 31-134-24)																					
1	Chas. P. & Blanche Almendinger			1					#33	No	No													
2	" " "			12					"	"	"													
3	" " "			2					"	"	"													
4	" " "			3					"	"	"													
5	" " "			4					"	"	"													
6	" " "			5					"	"	"													
7	" " "			6					"	"	"													
8	" " "			7					"	"	"													
9	Otto H. & Kate Abel			8					No	"														
10	" " "		S 393' of Blk 1, Exc S 375'						No	"														
11	Harry A. & Myrtle R. Stultz & Thurston H. & Eva B. Webb			4	2				No	"														
12	" " "			1	3				"	"														
13																								
14																								
15	Harry A. & Myrtle R. Stultz & Thurston H. & Eva B. Webb		24½ of Lot 8 & 24½ of Lot 9 & N 5' of Lot 7						"	"														
16	Otto H. & Kate Abel		Lot 8 & 24½ of Lot 9 & 24½ of Lot 7 & S 393' of Blk 1						Yes															
17	Charles P. & Blanche M. Almendinger		Rest of Lot 8 & Lot 6 & Lot 10						No															
18	Lawrence Diner		S. 143' of Block 1						Yes				1955 Assessment transferred from 1955 by Lawrence Diner											
19																30								
20																								

	Sold for Taxes: District No. / Rate / Mills	Valuations by School Districts as Equalized by Department of Taxation: District No. / Rate / Mills	District No. / Rate / Mills	District No. / Rate / Mills	District No. / Rate / Mills	Total Assessed Value	Tax including State Homestead	State Tax on Non-Homestead 5 Mills	Special Taxes	Total Taxes		Paid	When Paid: Month Day Year	Number of Receipt	March Settlement 1956	June Settlement 1956	Penalty	November Settlement 1956	Penalty	Collections to Five Months in January 1957	Penalty	Delinquent on Five Months in January 1957	Penalty	Total Delinquent Tax and Penalty	Remarks
	Dollars	Dollars	Dollars	Dollars	Dollars	Dollars	$ cts.	$ cts.	$ cts.	$ cts.					$ cts.	$ cts.	$ cts.	$ cts.	$ cts.	$ cts.	$ cts.	$ cts.	$ cts.	$ cts.	
1			8			208	04			208	1	PAID IN FULL	MAY 31 1956	11171		208									
2			12			306	06			312	2	Balance Paid / Part Paid	OCT 31 1956 / MAY 31 1956												
3			12			306	06			312	3	Balance Paid / Part Paid	OCT 31 1956 / MAY 31 1956												
4			12			306	06			312	4	Balance Paid / Part Paid	OCT 31 1956 / MAY 31 1956												
5			12			306	06			312	5	Balance Paid / Part Paid	OCT 31 1956 / MAY 31 1956	11172		21.48		21.62							
6			94			2390	48			2438	6	Balance Paid / Part Paid	OCT 31 1956 / MAY 31 1956	15406											
7			12			306	06			312	7	Balance Paid / Part Paid	OCT 31 1956 / MAY 31 1956												
8			12			306	06			312	8	Balance Paid / Part Paid	OCT 31 1956 / MAY 31 1956												
9			40			1042	20			1062	9	2nd Half Paid / 1st Half Paid	OCT 25 1956 / MAY 31 1956	11174		20.31		20.31							
10			12			306	06			312	10	2nd Half Paid / 1st Half Paid	OCT 25 1956 / MAY 31 1956	14944		1.56		1.56							
11			214			5440	110			5550	11	2nd Half Paid / 1st Half Paid	AUG 4 1956 / MAY 31 1956	11139		27.75		27.75							
12			24			610	12			622	12	2nd Half Paid / 1st Half Paid	AUG 4 1956 / MAY 31 1956	16729		3.11		3.11							
13											13														
14											14														
15			2			50	-			50	15	2nd Half Paid / 1st Half Paid	AUG 4 1956 / MAY 31 1956	16729 / 11184		25		25							
16			4			102				102	16	2nd Half Paid / 1st Half Paid	OCT 25 1956 / MAY 31 1956	14944 / 11174		51		51							
17			16			406	08			414	17	PAID IN FULL	MAY 31 1956	11171		414									
18			30			762	16			778	18	PAID IN FULL	JUL 30 1956	16873		778									
19											19														
20											20														
			1213 / 7 / 685			16148	260			16408						8897		7511							

Assessment Roll and Tax List of Real Property in the Town of Pokegama Lake

*Indicate Type of Property: R-Residential, C-Commercial, I-Industrial, U-Utility, F-Farm

Cass County, Minnesota, for Taxes for the Year 1955.

	In Whose Name Assessed	To Whom Transferred	Description of Property: Subdivision	Sec. or List	Town of Block	Reg	Number of Acres of Land: Acres	100ths	No. School District	Indicate Homestead Tax as Yes or No	Indicate Agricultural Tax as Yes or No	Indicate Type of Property	True and Full Valuations: Land Exclusive of Structures and Improvements (Dollars)	Buildings and Other Structures (Dollars)	Machinery Permanently Attached to Real Estate (Dollars)	Total True and Full Value (Dollars)	Assessed Valuations: Rural: Homestead Up to $4,000 20% (Dollars)	Rural: Over $4,000 and Non-Homestead 33⅓% (Dollars)	All Other: Homestead Up to $4,000 25% (Dollars)	All Other: Over $4,000 and Non-Homestead 40% (Dollars)	Machinery Permanently Attached to Real Estate 33⅓% (Dollars)	Total Assessed Value (Dollars)	Total Amount Taken by the Board of Review (Dollars)	Final Equalized Value (Dollars)
			Kinne Camp (Part of Lot 1 Sec 16-139-27)																					
	Anna H. & Alexander M. Duff		C. 33' of 115' of Lot 6	1					30	Yes	No													
	" "			2						"	"													
	" "			3						"	"													
	Walter L. & Alice S. Chapman			4						No	"													
	Lee & Ada R. Chapman & Walter L. Chapman			4						Yes	"													
	~~Hugh Patterson~~ ~~Ella Dunlap~~ & Irene A. Gjerk & Caroline Smith			5						No	"													
	Edith L. Nutt			6						"	"													
	Florence B. Morton & Mary K. Bird			7						"	"													
	Lulu B. Jensen & Genevieve R. Schoch			8						"	"													
	Robert J. & Rhoda Swanson			9						"	"													
	~~Harold L. & Pearl A. Lucas~~ Cass Co. Bd. of Educ. Dist. No. 11			10						"	"													
	~~Harold R. & Rose A. Lucas~~			11						"	"													
	Frederick & Minnie Hohage			12						"	"													
	" "			13						"	"													
	William & Evelyn M. Scordon			14						"	"													
	Cecelia Fiesel			15						"	"													
	Thomas L. & Frances L. Ferguson			16						"	"													
	Paul B. & Frances C. Loomis			17						"	"													
	D. W. Lamberton			18						"	"													
				19																				
				20																				

	Sold for Taxes	Validations by School Districts as Equalized by Department of Taxation: District No. Mill Rate (Dollars)	District No. Mill Rate (Dollars)	District No. Mill Rate (Dollars)	District No. Mill Rate (Dollars)	District No. Mill Rate (Dollars)	District No. Mill Rate (Dollars)	Tax Including State Homestead Mills ($ cts.)	State Tax on Non-Homestead Mills ($ cts.)	Special Taxes ($ cts.)	Total Taxes ($ cts.)		Paid	When Paid (Month Day Year)	Number of Receipt	March Settlement 1956 ($ cts.)	June Settlement 1956 ($ cts.)	Penalty ($ cts.)	November Settlement 1956 ($ cts.)	Penalty ($ cts.)	Collections to Five Months in January 1957 ($ cts.)	Penalty ($ cts.)	Delinquent on Five Months in January 1957 ($ cts.)	Total Delinquent Tax and Penalty ($ cts.)	Remarks
		4 2						50			50	1	PAID IN FULL	FEB 7 1956		50									
2		4 55						1348			1348	2	PAID IN FULL	FEB 7 1956	725	13 48									
3		4 5						48			48	3	PAID IN FULL	FEB 7 1956		48									
4		40						1018	20		1038	4	PAID IN FULL	MAY 1 1956	6035		1038								
5		4 55						1348			1348	5	PAID IN FULL	JAN 24 1956	81	13 48									
6		90						2288	46		2334	6	PAID IN FULL	MAY 31 1956	11146		23 34								
7		188						4780	98		4878	7	PAID IN FULL	MAY 31 1956	11159		48 78								
8		78						1984	40		2024	8	PAID IN FULL	FEB 23 1956	2426	20 24									
9		138						3508	72		3580	9	PAID IN FULL	MAY 31 1956	11147		35 80								
10		178						4526	92		4618	10	PAID IN FULL	MAY 31 1956	11145		46 18								
11		62						1576	32		1608	11												1608	1769
12		96						2440	50		2490	12												2490	2739
13		48						1220	24		1244	13	PAID IN FULL	APR 30 1956	5936		12 44								
14		8						204	04		208	14	PAID IN FULL	APR 30 1956			2 08								
15		8						204	04		208	15	PAID IN FULL	MAY 31 1956	11148		1 92								
16		66						1678	34		1712	16	PAID IN FULL	MAY 31 1956											
17		48						1220	24		1244	17	PAID IN FULL	FEB 14 1956	1916	12 44									
18		60						1526	32		1558	18	PAID IN FULL	MAY 31 1956	11149		15 58								
19		44						1068	22		1090	19	PAID IN FULL	APR 27 1956	5880		10 90								
20												20													
		117																							
		1150						32214	594		32808					62 42	24 46						4098		
		1267																							

Assessment Roll and Tax List of Real Property in the Town of Pente Lake, Cass County, Minnesota, for Taxes for the Year 1955.

Form 3C (15) (Rev. 10-1-54) Revised Statutes, Section 273.

*Indicate Type of Property: R-Residential, C-Commercial, I-Industrial, U-Utility, F-Farm

	In Whose Name Assessed	To Whom Transferred		Description of Property: Subdivision	Sec. or Lot	Town or Block	Rge.	Number of Acres of Land: Acres	Tenths	No. School District	Indicate Homestead Tax or No	Indicate Agricultural Tax or No	*Indicate Type of Property	True and Full Valuations: Land Exclusive of Structures and Improvements	Buildings and Other Structures	Machinery Permanently Attached to Real Estate	Total Tree and Full Value	Assessed Valuations: Rural: Homestead Up to $4,000 20%	Rural: Over $4,000 and Non-Homestead 33⅓%	All Other: Homestead Up to $4,000 25%	All Other: Over $4,000 and Non-Homestead 40%	Machinery Permanently Attached to Real Estate 33⅓%	Total Assessed Value	Total Assessed Value as Equalized by the Board of Review	Final Equalized Value
								Acres	Tenths					Dollars	Dollars	Dollars	Dollars	Dollars	Dollars	Dollars	Dollars	Dollars	Dollars	Dollars	Dollars
	Geo. J. Schottler		1	Pente Beach (Rets 34 & Lots 2-139-24)	1	1				50	No	No													
	" "		2		2						"	"													
	" "		3		3						"	"													
	" "		4		4						"	"													
	" "		5		5						"	"													
	" "		6		6						"	"													
	" "		7		7						"	"													
	" "		8		8						"	"													
	Katie Miller		9		1	2					"	"													
	Charles H. Miller		10		2						"	"													
	Mae E. Schottler		11		3						"	"													
	" "		12		4						"	"													
	" "		13		5						"	"													
	George J. Schottler		14		6						"	"													
	" "		15		7						"	"													
	Kenneth B. Schottler		16		8						"	"													
	~~Virginia Margaret Sullivan~~		17		9						"	"													
	~~Robert Morris Sullivan Jr. minor~~		18		10						"	"													
	R. J. Henderson		19		11						"	"													
	" "		20	S 1/2 of	12						"	"													

	Sold for Taxes	Taxations by School Districts as Equalized by Department of Taxation: District No. ____ Rate ____ Mills	District No. ____ Rate ____ Mills	District No. ____ Rate ____ Mills	District No. 32 Rate 7.7 Mills	District No. ____ Rate ____ Mills	District No. ____ Rate ____ Mills	Tax Including State Homestead	State Tax on Non-Homestead	Special Taxes	Total Taxes		Paid	When Paid: Month	Day	Year	Number of Receipt	March Settlement 1955	June Settlement 1955	Penalty	November Settlement 1955	Penalty	Collections to Five Months in January 1957	Penalty	Delinquent on Five Months in January 1957	Total Delinquent Tax and Penalty	Remarks
		Dollars	Dollars	Dollars	Dollars	Dollars	Dollars	$ cts.	$ cts.	$ cts.	$ cts.							$ cts.	$ cts.	$ cts.	$ cts.	$ cts.	$ cts.	$ cts.	$ cts.	$ cts.	
1					8			204	04		208	1	PAID IN FULL	MAY	31	1956										
2					8			204	04		208	2	PAID IN FULL	MAY	31	1956										
3					8			204	04		208	3	PAID IN FULL	MAY	31	1956	11168		16.64							
4					8			204	04		208	4	PAID IN FULL	MAY	31	1956										
5					8			204	04		208	5	PAID IN FULL	MAY	31	1956										
6					8			204	04		208	6	PAID IN FULL	MAY	31	1956										
7					8			204	04		208	7	PAID IN FULL	MAY	31	1956										
8					8			204	04		208	8	PAID IN FULL	MAY	31	1956										
9					68			1728	36		1764	9	PAID IN FULL	FEB	1	1956	1298	1764								
10					8			204	04		208	10	PAID IN FULL	FEB	1	1956		208								
11					8			204	04		208	11	PAID IN FULL	MAY	31	1956										
12					8			204	04		208	12	PAID IN FULL	MAY	31	1956	11164		6.24							
13					8			204	04		208	13	PAID IN FULL	MAY	31	1956										
14					8			204	04		208	14	PAID IN FULL	MAY	31	1956	11165		4.16							
15					8			204	04		208	15	PAID IN FULL	MAY	31	1956										
16					8			204	04		208	16	PAID IN FULL	MAY	31	1956	11167		4.16							
17					8			204	04		208	17	PAID IN FULL	MAY	31	1956										
18					48			1224	24		1244	18	PAID IN FULL	MAY	31	1956	11166		12.44							
19					52			1326	26		1348	19	PAID IN FULL	MAY	31	1956	11163		13.48							
20					8			204	04		208	20	PAID IN FULL	MAY	31	1956										
					304			7738	154		7892							1972	57.60								

Assessment Roll and Tax List of Real Property in the Town of Pente Lake, Cass County, Minnesota, for Taxes for the Year 1955.

Form 5C (55) MINNESOTA TAX COMMISSION

*Indicate Type of Property: R-Residential, C-Commercial, I-Industrial, U-Utility, F-Farm

	In Whose Name Assessed	To Whom Transferred	Description of Property: Subdivision	Sec. or Lot	Town or Block	Rng.	Number of Acres of Land: Acres	Tenths	No. School District	Individual Assessed Tax or No	Individual Assessed Tax or No	*Indicate Type of Property	True and Full Valuations: Land Exclusive of Structures and Improvements (Dollars)	Buildings and Other Structures (Dollars)	Machinery Permanently Attached to Real Estate (Dollars)	Total True and Full Value (Dollars)	Assessed Valuations: Rural: Homestead Up to $6,000 20% (Dollars)	Rural: Over $6,000 and Non-Homestead 33⅓% (Dollars)	All Other: Homestead Up to $4,000 25% (Dollars)	All Other: Over $4,000 and Non-Homestead 40% (Dollars)	Machinery Permanently Attached to Real Estate 33⅓% (Dollars)	Total Assessed Value (Dollars)	Total Assessed Value Equalized by the Board of Review (Dollars)	Final Equalized Value (Dollars)
1	Sterling E. Sargent &	Lilian Bushby	Ponto Point		N½ of 12	23			#30	710	710													
2	" "	"			13				"	"														
3	Guy R. & Blanche	A. Williams			14				"	"														
4	" "	"			15				"	"														
5	Titus G. & Juanita	M. Sargent			16				1/40	"														
6	~~Forrest~~ Frank	Fishback			17	Auto Lift		21	710	"			240 added by Town Board for 1955										#115	
7	" "	"			18				"	"			120 added by Town Board for 1955										110	
8	George J.	Schotter	Outlot	a					"	½														
9																								
10	Titus & Juanita	M. Sargent	S. 9.1' of Lot	17	23				710	"														
11																								
12																								
13																								
14																								
15																								
16																								
17																								
18																								
19																								
20																								

Cass County, Minnesota, for Taxes for the Year 1955.

	Sold for Taxes	Validations by School Districts as Equalized by Department of Taxation: District No. ..... Rate ..... Mills	District No. ..... Rate ..... Mills	District No. ..... Rate ..... Mills	District No. 30 Rate 31.5 Mills	District No. ..... Rate ..... Mills	District No. ..... Rate ..... Mills	Tax Including State Homestead ..... Mills ($ cts.)	State Tax on Non-Homestead ..... Mills ($ cts.)	Special Taxes ($ cts.)	Total Taxes ($ cts.)		Paid	When Paid: Month Day Year	Number of Receipt	March Settlement 1956 ($ cts.)	June Settlement 1956 ($ cts.)	Penalty ($ cts.)	November Settlement 1956 ($ cts.)	Penalty ($ cts.)	Collections to First Monday in January 1957 ($ cts.)	Penalty ($ cts.)	Delinquent on First Monday in January 1957 ($ cts.)	Total Delinquent Tax and Penalty ($ cts.)	Remarks
		Dollars	Dollars	Dollars	Dollars	Dollars	Dollars																		
1					8			204	04		208	1	PAID IN FULL	MAY 31 1956	11164		2 08								
2					96			2440	50		2490	2	PAID IN FULL	MAY 31 1956											
3					48			1220	24		1244	3	PAID IN FULL	FEB 15 1956	2200	14 52									
4					8			204	04		208	4	PAID IN FULL	FEB 15 1956											
5					115			2924			2924	5	PAID IN FULL	FEB 1 1956	672	29 24									
6					110			2796	56		2852	6	PAID IN FULL	APR 5 1956	4761		28 52								
7					8			204	04		208	7	PAID IN FULL	APR 5 1956			2 08								
8					56			1424	28		1452	8	PAID IN FULL	MAY 31 1956	11168		14 52								
9												9													
10					3			76	1		76	10	PAID IN FULL	FEB 1 1956	672	76									
11												11													
12												12													
13												13													
14												14													
15												15													
16												16													
17												17													
18												18													
19												19													
20												20													
					#115																				
					327			11492	170		11662					44 62	72 10								
					442																				

Assessment Roll and Tax List of Real Property in the Pavon of Pentor Lake, Cass County, Minnesota, for Taxes for the Year 1955.

Form 5C (55) [illegible]

*Indicate Type of Property: R-Residential, C-Commercial, I-Industrial, U-Utility, F-Farm

In Whose Name Assessed	To Whom Transferred	Description of Property: Subdivision	Sec. or Lot	Town or Block	Reg	Number of Acres of Land: Acres	Mills	No. School District	Indicates Homestead Tax or No	Indicates Type of Tax Forfeiture	True and Full Valuations: Land Exclusive of Structures and Improvements (Dollars)	Buildings and Other Structures (Dollars)	Machinery Permanently Attached to Real Estate (Dollars)	Total True and Full Value (Dollars)	Assessed Valuations: Rural: Homestead Up to $4,000 20% (Dollars)	Rural: Over $4,000 and Non-Homestead 33⅓% (Dollars)	All Other: Homestead Up to $4,000 25% (Dollars)	All Other: Over $4,000 and Non-Homestead 40% (Dollars)	Machinery Permanently Attached to Real Estate 33⅓% (Dollars)	Total Assessed Value (Dollars)	Total Assessed Value Equalized by the Board of Review (Dollars)	Final Equalized Value (Dollars)
		(Japanese Beach (Sec 32-134-28))																				
Arthur O. & Lucille R. Anderson		1	1					#30	Yes	TC												
" " "		2	2						"	"												
" " "		3	3						"	"												
" " "		4	4						TC	"												
" " "		5	5						Yes	"												
John & Marie Armann		6	6						Yes	"												
Arthur O. & Lucille R. Anderson		7	7						"	"												
" " "		8	8						"	"												
" " "		9	9						"	"												
" " "		10	10						"	"												
" " "		11	11						"	"												
" " "		12	12						"	"												
" " "		13	13						"	"												
" " "		14	14						"	"												
" " "		15	15						"	"												
" " "		16	16						"	"												
" " "		17	17						"	"												
" " "		18	18						"	"												
" " "		19	19						"	"												
" " "		20	20						"	"												

Sold for Taxes	Valuations by School Districts as Equalized by Department of Taxation: District No. ..... Rate ..... Mills (Dollars)	District No. ..... Rate ..... Mills (Dollars)	District No. ..... Rate ..... Mills (Dollars)	Other Districts: No. 30 Rate 35 Mills (Dollars)	District No. ..... Rate ..... Mills (Dollars)	District No. ..... Rate ..... Mills (Dollars)	Tax Including State Homestead (Dollars and cts.)	State Tax on Non-Homestead 5.41 Mills (Dollars and cts.)	Special Taxes (Dollars and cts.)	Total Taxes (Dollars and cts.)	Paid	When Paid: Month	Day	Year	Number of Receipt	March Settlement 1956	June Settlement 1956	Penalty	November Settlement 1956	Penalty	Collections in Five Months in January 1957	Penalty	Delinquent on Five Months in January 1957	Total Delinquent Tax and Penalty	Remarks
1				#5			1.78			1.25	1	PAID IN FULL	MAY	31 1956											
2				#130			33.06			33.06	2	PAID IN FULL	MAY	31 1956	11261		46.76								
3				#5			1.28			1.28	3	PAID IN FULL	MAY	31 1956											
4				38			4.66	20		4.86	4	PAID IN FULL	MAY	31 1956											
5				#5			1.28			1.28	5	PAID IN FULL	MAY	31 1956											
6				42			10.68	22		10.90	6	PAID IN FULL	MAY	1 1956	6637		10.90								
7				8			2.04	04		2.08	7	PAID IN FULL	MAY	31 1956											
8				8			2.04	04		2.08	8	PAID IN FULL	MAY	31 1956											
9				40			10.18	20		10.38	9	PAID IN FULL	MAY	31 1956											
10				8			2.04	04		2.08	10	PAID IN FULL	MAY	31 1956											
11				38			9.66	20		9.86	11	PAID IN FULL	MAY	31 1956											
12				8			2.04	04		2.08	12	PAID IN FULL	MAY	31 1956	11261		85.74								
13				36			9.16	18		9.34	13	PAID IN FULL	MAY	31 1956											
14				8			2.04	04		2.08	14	PAID IN FULL	MAY	31 1956											
15				48			12.20	24		12.44	15	PAID IN FULL	MAY	31 1956											
16				8			2.04	04		2.08	16	PAID IN FULL	MAY	31 1956											
17				48			12.20	24		12.44	17	PAID IN FULL	MAY	31 1956											
18				8			2.04	04		2.08	18	PAID IN FULL	MAY	31 1956											
19				38			9.66	20		9.86	19	PAID IN FULL	MAY	31 1956											
20				38			9.66	20		9.86	20	PAID IN FULL	MAY	31 1956											
				#145																					
				402			142.24	2.16		144.40							146.40								
				547																					

Assessment Roll and Tax List of Real Property in the Town of Pente Lake

Cass County, Minnesota, for Taxes for the Year 1955.

Form SC 155(20)—10-54 Report 3000-3-5

*Indicate Type of Property: R-Residential, C-Commercial, I-Industrial, U-Utility, F-Farm

	In Whose Name Assessed	To Whom Transferred	Description of Property: Subdivision	Sec. or Lot	Town or Block	Rng.	Number of Acres of Land: Acres	100ths	No. School District	Indicate Type of Tax or No	Indicate Type of Tax or No	*Indicate Type of Property	True and Full Valuations: Land Exclusive of Structures and Improvements	Buildings and Other Structures	Machinery Permanently Attached to Real Estate	Total True and Full Value	Assessed Valuations: Rural: Homesteads Up to $4,000 20%	Rural: Over $4,000 and Non-Homesteads 33⅓%	All Other: Homesteads Up to $4,000 25%	All Other: Over $4,000 and Non-Homesteads 40%	Machinery Permanently Attached to Real Estate 33⅓%	Total Assessed Value	Total Assessed Value Equalized by the Board of Review	Final Equalized Value
													Dollars	Dollars	Dollars	Dollars	Dollars	Dollars	Dollars	Dollars	Dollars	Dollars	Dollars	Dollars
1	Arthur D. & Lucille R. Anderson		Nyquist Beach	21					50	No	No													
2	" "			22						"	"													
3																								
4																								
5																								
6																								
7																								
8																								
9																								
10																								
11																								
12																								
13																								
14																								
15																								
16																								
17																								
18																								
19																								
20																								

	Sold for Taxes	Valuations by School Districts as Equalized by Department of Taxation: District No. ..... Rate ..... Mills	District No. ..... Rate ..... Mills	District No. ..... Rate ..... Mills	District No. 1 Rate 45 Mills	District No. ..... Rate ..... Mills	District No. ..... Rate ..... Mills	Tax Including State Homestead ..... Mills	State Tax on Non-Homestead 6.11 ..... Mills	Special Taxes	Total Taxes		Paid	When Paid: Month	Day	Year	Number of Receipt	March Settlement 1956	June Settlement 1956	Penalty	November Settlement 1956	Penalty	Collections to First Monday in January 1957	Penalty	Delinquent on First Monday in January 1957	Total Delinquent Tax and Penalty	Remarks
		Dollars	Dollars	Dollars	Dollars	Dollars	Dollars	$ cts.	$ cts.	$ cts.	$ cts.							$ cts.	$ cts.	$ cts.	$ cts.	$ cts.	$ cts.	$ cts.	$ cts.	$ cts.	
1					32			8.14	16		8.30	1	PAID IN FULL	MAY	31	1956	11261		18.16							
2					38			9.66	20		9.86	2	PAID IN FULL	MAY	31	1956										
3												3															
4												4															
5												5															
6												6															
7												7															
8												8															
9												9															
10												10															
11												11															
12												12															
13												13															
14												14															
15												15															
16												16															
17												17															
18												18															
19												19															
20					70			17.80	36		18.16	20							18.16								

Nyquist Beach | Camp Ojibwa | Pente Point | Sunshine Beach | Pente Lake | Shoreacres 1st Addn | Shoreacres 2nd Addn | Shoreacres 3rd Addn | Plat of East Shore | Shoreacres 1st Addn to East Shore | Shoreacres 2nd Addn to East Shore | Shoreacres 3rd Addn to East Shore | Plat of East Shore

Assessment Roll and Tax List of Real Property in the Town of Center Lake, Cass County, Minnesota, for Taxes for the Year 1955.

Form SC (55) WILD-RICE PRINTER, MINNEAPOLIS

*Indicate Type of Property: R-Residential, C-Commercial, I-Industrial, U-Utility, F-Farm

	IN WHOSE NAME ASSESSED	TO WHOM TRANSFERRED	DESCRIPTION OF PROPERTY: SUBDIVISION	Sec. or Lot	Town or Block	Rng.	Number of Acres: Acres	Number of Acres: 100ths	Indicate House Moved In or Out	Indicate Improved or Unimproved	*Indicate Type of Property	TRUE AND FULL VALUATIONS: LAND Exclusive of Structures and Improvements	BUILDINGS and Other Structures	MACHINERY Permanently Attached to Real Estate	TOTAL True and Full Value	ASSESSED VALUATIONS: RURAL: Homestead Up to $4,000 20%	RURAL: Other $4,000 and Non-Homestead 33⅓%	ALL OTHER: Homestead Up to $4,000 25%	ALL OTHER: Other $4,000 and Non-Homestead 40%	MACHINERY Permanently Attached to Real Estate 33⅓%	TOTAL ASSESSED VALUE	Total Assessed Value as Corrected by Board of Review	FINAL EQUALIZED VALUE
												Dollars	Dollars	Dollars	Dollars	Dollars	Dollars	Dollars	Dollars	Dollars	Dollars	Dollars	Dollars
			Plat of Elk Shore																				
			East of Blk 4 Sec. 10-139-29																				
	Denver A. & Dorothy C. Baldwin		1						E	30	79	No											
	" " "		2						"	"	"												
	" " "		3						"	"	"												
	Charles & Billie Brown		4						"	"	"												
			5						"	"	"												
	~~Earl F. & Alma M. Stokman~~																						
	~~Charles H. & Billie Brown~~		6						"	"	"												
	" " " "		7						"	"	"												
	Charles H. & Billie D. Brown		8						"	"	"												
	" " "		9						"	"	"												
	" " "		10						"	"	"												
	" " "		11						"	"	"												
	Neil & Lillian Cherry		12						"	"	"												
	" " "		13						"	"	"												
	Addie C. & Melvin C. Woodworth		14						"	"	"												
	" " "		15						"	"	"												
	" " "		16						"	"	"												
			17						"	"	"												
	~~Reynold J. Gray, Jensen~~		18						"	"	"												
	~~" " " " " Ice Cottage~~		19						"	"	"												
			20																				

	SOLD FOR TAXES	VALUATIONS BY SCHOOL DISTRICTS AS EQUALIZED BY DEPARTMENT OF TAXATION: District No. ..... Rate ..... Mills	District No. ..... Rate ..... Mills	District No. ..... Rate ..... Mills	District No. ..... Rate ..... Mills	District No. ..... Rate ..... Mills	District No. ..... Rate ..... Mills	Tax including State Homestead	State Tax on Non-Homestead	SPECIAL TAXES	TOTAL TAXES		PAID	WHEN PAID: Month	Day	Year	Number of Receipt	March Settlement 1956	June Settlement 1956	Penalty	November Settlement 1956	Penalty	Collections to First Monday in January 1957	Penalty	Delinquent on First Monday in January 1957	Penalty	Total Delinquent Tax and Penalty	REMARKS
		Dollars	Dollars	Dollars	Dollars	Dollars	Dollars	$ cts.	$ cts.	$ cts.	$ cts.							$ cts.	$ cts.	$ cts.	$ cts.	$ cts.	$ cts.	$ cts.	$ cts.	$ cts.	$ cts.	
1					8			204	04		208	1	PAID IN FULL	MAY	31	1956												
2					64			1628	34		1662	2	PAID IN FULL	MAY	31	1956	11156		20.78									
3					8			204	04		208	3	PAID IN FULL	MAY	31	1956												
4					8			204	04		208	4	2nd Half Paid / 1st Half Paid / 2nd Half Paid	OCT / MAY / OCT	31 / 31 / 31	1956 / 1956 / 1956	11150 / 15911		21.79		21.79							
5					160			4088	82		4150	5	1st Half Paid	MAY	31	1956												
6					8			204	04		208	6															208	229
7					8			204	04		208	7															208	229
8					8			204	04		208	8	2nd Half Paid / 1st Half Paid	OCT / MAY	31 / 31	1956 / 1956												
9					8			204	04		208	9	2nd Half Paid / 1st Half Paid	OCT / MAY	31 / 31	1956 / 1956	11150 / 15911		4.16		4.16							
10					8			204	04		208	10	2nd Half Paid / 1st Half Paid	OCT / MAY	31 / 31	1956 / 1956												
11					8			204	04		208	11	2nd Half Paid / 1st Half Paid	OCT / MAY	31 / 31	1956 / 1956												
12					8			204	04		208	12	PAID IN FULL	MAY	1	1956	6033		4.16									
13					8			204	04		208	13	PAID IN FULL	MAY	1	1956												
14					36			916	18		934	14	2nd Half Paid / 1st Half Paid	OCT / APR	1 / 17	1956 / 1956			4.67		4.67							
15					208			5388	108		5396	15	2nd Half Paid / 1st Half Paid	OCT / APR	1 / 17	1956 / 1956	11447 / 2437		26.98		26.98							
16					8			204	04		208	16	2nd Half Paid / 1st Half Paid	OCT / APR	1 / 17	1956 / 1956			1.04		1.04							
17					8			204	04		208	17	1st Half Paid	APR	17	1956			1.04		1.04							
18					8			204	04		208	18	PAID IN FULL	MAY	31	1956	11151		2.92									
19					88			2238	46		2284	19	PAID IN FULL	MAY	31	1956												
20												20																
					668			16984	344		17328								109.58		59.63					416		

Assessment Roll and Tax List of Real Property in the Town of Pelican Lake, Cass County, Minnesota, for Taxes for the Year 1955.

Form SC (55) (Make out in triplicate)

*Indicate Type of Property: R-Residential, C-Commercial, I-Industrial, U-Utility, F-Farm

	In Whose Name Assessed	To Whom Transferred	Description of Property: Subdivision	Sec. or Lot	Town or Block	Rng.	Number of Acres of Land: Acres	100ths	Sch. School District	Indicated Gross Tax on Real Estate	Indicated Net Tax on Real Estate	Indicated Type of Property*	True and Full Valuations: Land Exclusive of Structures and Improvements	Buildings and Other Structures	Machinery Permanently Attached to Real Estate	Total True and Full Value	Assessed Valuations: Rural: Homestead Up to $4,000 20%	Rural: Over $4,000 and Non-Homestead 33⅓%	All Other: Homestead Up to $1,000 25%	All Other: Over $4,000 and Non-Homestead 40%	Machinery Permanently Attached to Real Estate 33⅓%	Total Assessed Value	Total Assessed Value Equalized by the Board of Review	Final Equalized Value
							Acres	100ths					Dollars	Dollars	Dollars	Dollars	Dollars	Dollars	Dollars	Dollars	Dollars	Dollars	Dollars	Dollars
1	Martin & Marion D. Wobarit		Plat of East Shore	20					30	70	70													
2	" " "			21																				
3	" " "			22																				
4	~~Cecil Thomas Bartholomew~~	Martin & Marion D. Wobarit		23																				
5	~~[illegible]~~ "			24																				
6	" "			25																				
7	John & Bessie Powers			26																				
8	" " "			27																				
9	" " "			28																				
10	Fred H. & Marion F. Bartholomew			29																				
11	" " "			30																				
12	" " "			31																				
13	" " "			32																				
14	" " "			33																				
15	Fred W. Lang			34																				
16	" "			35																				
17	Leon O. Smith			36																				
18	" "			37																				
19	Stanl W. & Ellen P. Boyle			38																				
20	" " "			39																				

Cass County, Minnesota, for Taxes for the Year 1955.

	Sold for Taxes	Valuations by School Districts as Equalized by Department of Taxation: District No. Rate Mills	District No. Rate Mills	District No. Rate Mills	District No. Rate Mills	District No. Rate Mills	District No. Rate Mills	Tax Including State Homestead	State Tax on Non-Homestead	Special Taxes	Total Taxes	Paid	When Paid: Month Day Year	Number of Receipt	March Settlement 1956	June Settlement 1956	Penalty	November Settlement 1956	Penalty	Collections to Five Months in January 1957	Penalty	Delinquent on Five Months in January 1957	Penalty	Total Delinquent Tax and Penalty	Remarks
		Dollars	Dollars	Dollars	Dollars	Dollars	Dollars	$ cts.	$ cts.	$ cts.	$ cts.				$ cts.	$ cts.	$ cts.	$ cts.	$ cts.	$ cts.	$ cts.	$ cts.	$ cts.	$ cts.	
1					8			204	04		208	1	2nd Half Paid SEP 12 1956 1st Half Paid MAY 14 1956												
2					8			204	04		208	2	2nd Half Paid SEP 12 1956 1st Half Paid MAY 14 1956	3664											
3					8			204	04		208	3	2nd Half Paid SEP 12 1956 1st Half Paid MAY 14 1956	4115		21 80		21 80							
4					144			3662	74		3736	4	2nd Half Paid SEP 12 1956 1st Half Paid MAY 14 1956												
5					8			204	04		208	5	PAID IN FULL FEB 8 1956		2 58										
6					2			50	1		51	6	PAID IN FULL FEB 8 1956	776											
7					8			204	04		208	7	PAID IN FULL APR 30 1956			2 08									
8					248			6306	128		6434	8	PAID IN FULL APR 30 1956	5930		64 34									
9					8			204	04		208	9	PAID IN FULL APR 30 1956			2 08									
10					8			204	04		208	10	PAID IN FULL MAY 31 1956												
11					8			204	04		208	11	PAID IN FULL MAY 31 1956												
12					208			5288	108		5396	12	PAID IN FULL MAY 31 1956	1154		62 23									
13					8			204	04		208	13	PAID IN FULL MAY 31 1956												
14					8			204	04		208	14	PAID IN FULL MAY 31 1956												
15					72			1830	38		1868	15	PAID IN FULL MAY 31 1956	1152		20 76									
16					8			204	04		208	16	PAID IN FULL MAY 31 1956												
17					156			3966	80		4046	17	PAID IN FULL APR 30 1956	5935		40 46									
18					8			204	04		208	18	PAID IN FULL APR 30 1956			2 08									
19					72			1830	38		1868	19	PAID IN FULL APR 30 1956	5924		18 68									
20					8			204	04		208	20	PAID IN FULL APR 30 1956			2 08									
					1006			25584	518		26102				2 58	236 64		21 80							

Assessment Roll and Tax List of Real Property in the Town of Potato Lake, Cass County, Minnesota, for Taxes for the Year 1955.

Indicate Type of Property: R - Residential, C - Commercial, I - Industrial, U - Utility, F - Farm

Form SC 155 — Value-Data Report, Minnesota

	In Whose Name Assessed	To Whom Transferred	Description of Property: Subdivision	Sec. or Lot	Town or Block	Rng.	Number of Acres of Land: Acres	Units	Sch. School District	Indicate Homestead Tax w. Ha.	Indicate Agricultural Tax w. Ag.	Indicate Type of Property	True and Full Valuations: Land Exclusive of Structures and Improvements	Buildings and Other Structures	Machinery Permanently Attached to Real Estate	Total True and Full Value	Assessed Valuations: Rural: Homestead Up to $4,000 20%	Rural: Over $4,000 and Non-Homestead 33⅓%	All Other: Homestead Up to $4,000 25%	All Other: Over $4,000 and Non-Homestead 40%	All Other: Machinery Permanently Attached to Real Estate 33⅓%	Total Assessed Value	Total Assessed Value as Equalized by the Board of Review	Final Equalized Value
													Dollars	Dollars	Dollars	Dollars	Dollars	Dollars	Dollars	Dollars	Dollars	Dollars	Dollars	Dollars
1	Charles & Jennie L. Donghue		Part of Lot 3 Shore						50	Ho	No													
2	Ward F. & Ellen L. Tufts		Δ piece of Blk 40-218' on S or cor thru Blk 3 & cor thru to place of beg.						"	"	"													
3																								
4																								
5																								
6	Ritter Lyon Farwell				41				"	"	"													
7	E. & Evangeline L. Maynard				42					"	"													
8	" "				43					"	"													
9	Fred A. & Marion L. Bartholomew		Outlot		A					"	"													
10																								
11																								
12																								
13																								
14																								
15																								
16																								
17																								
18																								
19																								
20																								

	Sold for Taxes	Validations by School Districts as Equalized by Department of Taxation: District No. / Rate / Mills	District No. / Rate / Mills	District No. / Rate / Mills	District No. / Rate / Mills	District No. / Rate / Mills	District No. / Rate / Mills	Tax including State Homestead Mills	State Tax on Non-Homestead Mills	Special Taxes	Total Taxes	Paid	When Paid: Month	Day	Year	Number of Receipt	March Settlement 1956	June Settlement 1956	Penalty	November Settlement 1956	Penalty	Collections to Five Months in January 1957	Penalty	Delinquent on First Monday in January 1957	Total Delinquent Tax and Penalty	Remarks
		Dollars	Dollars	Dollars	Dollars	Dollars	Dollars	$ cts.	$ cts.	$ cts.	$ cts.						$ cts.	$ cts.	$ cts.	$ cts.	$ cts.	$ cts.	$ cts.	$ cts.	$ cts.	
1					180			3306	66		3372	PAID IN FULL	APR	30	1956	5933		3372								
2	SOLD FOR TAXES				2			50			50	PAID IN FULL	APR	30	1956	5929		50								
3																										
4																										
5																										
6	SOLD FOR TAXES				104			2644	54		2698													2698	
7					104			2644	54		2698	PAID IN FULL	MAY	31	1956	11153		49 82								
8					88			2238	46		2284	PAID IN FULL	MAY	31	1956											
9					2			50	-		50	PAID IN FULL	MAY	31	1956	11154		50								
10																										
11																										
12																										
13																										
14																										
15																										
16																										
17																										
18																										
19																										
20																										
					480			10922	220		11152							6454						2698	

Assessment Roll and Tax List of Real Property in the Town of Pente Lake,

*Indicate Type of Property: R - Residential, C - Commercial, I - Industrial, U - Utility, F - Farm

Form SC (55) BLUE-BITE DIGEST, MINNEAPOLIS

	IN WHOSE NAME ASSESSED	TO WHOM TRANSFERRED	DESCRIPTION OF PROPERTY: SUBDIVISION	Sec. or Lot	Town or Block	Reg.	Number of Acres of Land: Acres	Mills	Sch. School District	Indicates Homestead Tax or No	Indicates Agricultural Tax or No	Indicates Type of Property	TRUE AND FULL VALUATIONS: LAND Exclusive of Structures and Improvements	BUILDINGS and Other Structures	MACHINERY Permanently Attached to Real Estate	TOTAL True and Full Value	ASSESSED VALUATIONS: RURAL: Homestead Up to $4,000 20%	RURAL: Over $4,000 and Non-Homestead 33⅓%	ALL OTHER: Homestead Up to $4,000 25%	ALL OTHER: Over $4,000 and Non-Homestead 40%	MACHINERY Permanently Attached to Real Estate 33⅓%	TOTAL ASSESSED VALUE	Total Assessed Value as Equalized by the Board of Review	FINAL EQUALIZED VALUE
			(Lake Pente Beach) (Park Lake - Sec. 27-137-24)										Dollars	Dollars	Dollars	Dollars	Dollars	Dollars	Dollars	Dollars	Dollars	Dollars	Dollars	Dollars
	W. D. & Marylou Henselin								Yes															
	~~Margaret R. Hilliard~~	W. F. & Mary Ann Henselin		2					No															
	Frank H. & Estelle E. Gill			3					"															
	" " "			4					"															
	Albert R. & Helen E. Anderson			5					"															
	M. & Lydia A. Kostich			6					"															
	" " "			7					"															
	Jacob & Marie D. Magdzik			8					"															
	David H. & Margaretta K. Berg			9					"															
	Glenn J. & Irene E. Kines			10					"															
	" " "			11					"															
	" " "			12					"															
	" " "			13					"															
	" " "			14					Yes															
	" " "			15					No															
	" " "			16					"															
	" " "			17					Yes															
	" " "			18					"															
				19																				
				20																				

	SOLD FOR TAXES	VALUATIONS BY SCHOOL DISTRICTS AS EQUALIZED BY DEPARTMENT OF TAXATION: District No. / Rate Mills	District No. / Rate Mills	District No. / Rate Mills	Dollars	District No. / Rate Mills	District No. / Rate Mills	Dollars	Tax including State Homestead	State Tax on Non-Homestead 5.19 Mills	SPECIAL TAXES	TOTAL TAXES		PAID	WHEN PAID Month Day Year	Number of Receipt	March Settlement 1956	June Settlement 1956	Penalty	November Settlement 1956	Penalty	Collections to First Monday in January 1957	Penalty	Delinquent on First Monday in January 1957	Penalty	Total Delinquent Tax and Penalty	REMARKS
									$ cts.	$ cts.		$ cts.						$ cts.	$ cts.	$ cts.	$ cts.	$ cts.	$ cts.	$ cts.	$ cts.	$ cts.	
1				~~4~~	120 (98)	198			4526	24		4550	1	PAID IN FULL	MAY 8 1956	5689		4550									
2					8				204	04		208	2	PAID IN FULL	FEB 29 1956	4343	208										
3					8				204	04		208	3	PAID IN FULL	MAY 31 1956	11133		1452									
4					48				1220	24		1244	4	PAID IN FULL	MAY 31 1956	/											
5					48				1220	24		1244	5	PAID IN FULL	MAY 31 1956	11137		1244									
6					44				1118	22		1140	6	PAID IN FULL	MAY 1 1956	6036		1140									
7					72				1830	38		1868	7	PAID IN FULL	MAY 1 1956												
8					8				204	04		208	8	PAID IN FULL	MAY 31 1956	11132		208									
9					8				204	04		208	9	PAID IN FULL	MAY 31 1956	11135		208									
10					36				916	18		934	10	2nd Half Paid / 1st Half Paid	MAY 31 1956												
11					32				814	16		830	11	2nd Half Paid / 1st Half Paid	SEP 12 1956 / MAY 31 1956												
12					30				762	16		778	12	2nd Half Paid / 1st Half Paid	SEP 12 1956 / MAY 31 1956												
13					52				1322	26		1348	13	2nd Half Paid / 1st Half Paid	SEP 12 1956 / MAY 31 1956	11243		3695		3695							
14				~~4~~	48				1220			1220	14	2nd Half Paid / 1st Half Paid	SEP 12 1956 / MAY 31 1956	13967											
15					36				916	18		934	15	2nd Half Paid / 1st Half Paid	SEP 12 1956 / MAY 31 1956												
16					42				1068	22		1090	16	2nd Half Paid / 1st Half Paid	SEP 12 1956 / MAY 31 1956												
17				~~4~~	5				128			128	17	2nd Half Paid / 1st Half Paid	SEP 12 1956 / MAY 31 1956												
18				~~4~~	5				128			128	18	2nd Half Paid / 1st Half Paid	SEP 12 1956 / MAY 31 1956												
19													19														
20													20														
				~~4~~	188 / 580 / 768				18004	264		18268					208	18365		3695							

Assessment Roll and Tax List of Real Property in the Town of Pontoe Lake, Cass County, Minnesota, for Taxes for the Year 1955.

*Indicate Type of Property: R-Residential, C-Commercial, I-Industrial, U-Utility, F-Farm

	In Whose Name Assessed	To Whom Transferred	Description of Property: Subdivision	Sec. or Lot	Town or Block	Rng.	Number of Acres of Land: Acres	Tenths	No. School District	Indicate Homestead Tax or No	Indicate Agricultural Tax or No	Indicate Type of Property	True and Full Valuations: Land Exclusive of Structures and Improvements (Dollars)	Buildings and Other Structures (Dollars)	Machinery Permanently Attached to Real Estate (Dollars)	Total True and Full Value (Dollars)	Assessed Valuations: Rural: Homestead Up to $4,000 20% (Dollars)	Rural: Over $4,000 and Non-Homestead 33⅓% (Dollars)	All Other: Homestead Up to $4,000 25% (Dollars)	All Other: Over $4,000 and Non-Homestead 40% (Dollars)	Machinery Permanently Attached to Real Estate 33⅓% (Dollars)	Total Assessed Value (Dollars)	Total Assessed Value as Equalized by the Board of Review (Dollars)	Final Equalized Value (Dollars)
			Ada Pine Beach																					
1	Fred J. & Lena Douglas	Charles J. & Ida Scott		19					20	Yes	No													
2	" " " "			20						"	"													
3	" " " "			21						"	"													
4	Hollis L. Johnson			22						No	"													
5	" "			23						"	"													
6	Ernest F. & Inez Thomas Wilkie			24						"	"													
7	" " " "			25						"	"													
8	Arthur L. & Bernadette V. Olson			26						Yes	"													
9	" " " "			27						"	"													
10	" " " "			28						"	"													
11																								
12																								
13																								
14																								
15																								
16																								
17																								
18																								
19																								
20																								

	Sold for Taxes	Valuations by School Districts as Equalized by Department of Taxation: District No. ___ Rate ___ Mills	District No. ___ Rate ___ Mills	District No. ___ Rate ___ Mills	District No. 20 Rate 3.5 Mills	District No. ___ Rate ___ Mills	District No. ___ Rate ___ Mills	Tax including State Homestead ___ Mills	State Tax on Non-Homestead 6.7 Mills	Special Taxes	Total Taxes		Paid	When Paid: Month	Day	Year	Number of Receipt	March Settlement 1956	June Settlement 1956	Penalty	November Settlement 1956	Penalty	Collections to First Monday in January 1957	Penalty	Delinquent on First Monday in January 1957	Total Delinquent Tax and Penalty	Remarks
		Dollars	Dollars	Dollars	Dollars	Dollars	Dollars	$ cts.	$ cts.	$ cts.	$ cts.							$ cts.	$ cts.	$ cts.	$ cts.	$ cts.	$ cts.	$ cts.	$ cts.	$ cts.	
1					$ 35			890			890	1	PAID IN FULL	MAY	31	1956			19 08							
2					$ 5			128			128	2	PAID IN FULL	MAY	31	1956	11134									
3					$ 35			890			890	3	PAID IN FULL	MAY	31	1956										
4					8			204	04		208	4	PAID IN FULL	MAY	31	1956	11137		16 66							
5					56			1464	28		1492	5	PAID IN FULL	MAY	31	1956										
6					8			204	04		208	6	2nd Half Paid / 1st Half Paid	OCT / MAY	3 / 31	1956 / 1956	11136 / 15912		19 35		9 35					
7					64			1648	84		1632	7	2nd Half Paid / 1st Half Paid	OCT / MAY	3 / 31	1956 / 1956										
8					$ 50			1272			1272	8	PAID IN FULL	MAY	14	1956	6118		12 72							
9					$ 20			508			508	9	PAID IN FULL	MAY	14	1956			5 08							
10					$ 4			102			102	10	PAID IN FULL	MAY	14	1956			1 02							
11												11															
12												12															
13												13															
14												14															
15												15															
16												16															
17												17															
18												18															
19												19															
20					$ 149 / 136 / 285			7250	70		7320	20							63 85		9 35					

Assessment Roll and Tax List of Real Property in the Town of Ponto Lake, Cass County, Minnesota, for Taxes for the Year 1955.

*Indicate Type of Property: R-Residential, C-Commercial, I-Industrial, U-Utility, F-Farm

	In Whose Name Assessed	To Whom Transferred	Description of Property: Subdivision	Sec. or Lot	Town or Block	Rng.	Number of Acres of Land (Acres / 1000s)	Sch. School District	Indicate Homestead Yes or No	Indicate Agricultural Yes or No	Indicate Type of Property*	True and Full Valuations: Land Exclusive of Structures and Improvements (Dollars)	Buildings and Other Structures (Dollars)	Machinery Permanently Attached to Real Estate (Dollars)	Total True and Full Value (Dollars)	Assessed Valuations: Rural Homestead Up to $4,000 20% (Dollars)	Rural Over $4,000 and Non-Homestead 33⅓% (Dollars)	All Other Homestead Up to $4,000 25% (Dollars)	All Other Over $4,000 and Non-Homestead 40% (Dollars)	Machinery Permanently Attached to Real Estate 33⅓% (Dollars)	Total Assessed Value (Dollars)	Total Assessed Value as Equalized by the Board of Review (Dollars)	Final Equalized Value (Dollars)
			Ponto North Shore (Lots 9 Sec. 3-137-24)																				
1	Roscoe Hemp & Earl Bagley			1				20	4/10	4/100													
2	~~Edwin T. & Gertrude C. Sackser~~			2					"	"													
3	Omaha Lake Outing Club			3					"	"													
4	Wallace K. & Beatrice M. Groves			4					"	"													
5	~~Luther V. Matthews~~ Claude A. & Grace C. Wilson			5					"	"													
6	Chas. A. & Jennie D. Musselman			6					"	"													
7	~~Gertrude L. Battles~~ Jay L. & Delmar Fisher			7					Yes	"													
8	Thomas R. & Ida Hauck Huston			8					No	"													
	Otis F. & M. Fern Sherger				9 less W½				"	"													
10	Jack & Mabel J. Matthews			10					"	"													
11	Frank E. & Emma M. Seeley			11					Yes	"													
12	Lester D. & Grace Stile			12					"	"													
	~~Thomas R. & Ida Hauck Huston~~	W½ Lot		9																			
14																							
15																							
16																							
17																							
18																							
19																							
20																							

	Sold for Taxes	Validations by School Districts as Equalized by Department of Taxation: District No. Rate Mills	District No. Rate Mills	District No. Rate Mills	District No. Rate Mills	District No. Rate Mills	Tax including State Homestead Mills	State Tax on Non-Homestead Mills	Special Taxes	Total Taxes		Paid	When Paid Month	Day	Year	Number of Receipt	March Settlement 1956	June Settlement 1956	Penalty	November Settlement 1956	Penalty	Collections up Few Months in January 1957	Penalty	Delinquent on Few Months in January 1957	Total Delinquent Tax and Penalty	Remarks
		Dollars	Dollars	Dollars	Dollars	Dollars	$ cts.	$ cts.	$ cts.	$ cts.							$ cts.	$ cts.	$ cts.	$ cts.	$ cts.	$ cts.	$ cts.	$ cts.	$ cts.	
1			166				3806	86		3892	1													28.92		
2			234				5364	120		5484	2	PAID IN FULL	APR	30	1956	5940		5484								
3			104				2384	54		2438	3	PAID IN FULL	MAY	31	1956	11153		2438								
4			94				2154	48		2202	4	PAID IN FULL	FEB	14	1956	1913	2202									
5			94				2154	48		2202	5	PAID IN FULL	MAY	31	1956	11278		2202								
6			92				2110	48		2158	6	PAID IN FULL	MAY	31	1956	11143		2158								
7			77				1766			1766	7													1766	1943	
8			114				2614	58		2672	8	PAID IN FULL	MAY	31	1956	11140		2672								
9			14				320	8		328	9	PAID IN FULL	MAY	31	1956	11142		328								
10			84				1926	44		1970	10	PAID IN FULL	MAY	31	1956	11141		1970								
11			59				1357			1352	11	PAID IN FULL	MAY	31	1956	11144		1352								
12			134				3072	70		3142	12	PAID IN FULL	JAN	24	1956	382	3142									
13											13															
14											14															
15											15															
16											16															
17											17															
18											18															
19											19															
20											20															
			136																							
			130				29022	584		29606							53.14	18604						6658		
			1266																							

Assessment Roll and Tax List of Real Property in the Town of Ponto Lake

Cass County, Minnesota, for Taxes for the Year 1955.

Form SC (35)

*Indicate Type of Property: R-Residential, C-Commercial, I-Industrial, U-Utility, F-Farm

	In Whose Name Assessed	To Whom Transferred	Description of Property: Subdivision	Sec. or Lot	Town or Block	Rge.	Number of Acres of Land: Acres	100ths	No. School District	Indicate Homestead Tax or No	Indicate Agricultural Tax or No	* Indicate Type of Property	True and Full Valuations: Land Exclusive of Structures and Improvements (Dollars)	Buildings and Other Structures (Dollars)	Machinery Permanently Attached to Real Estate (Dollars)	Total True and Full Value (Dollars)	Assessed Valuations: Rural: Homestead Up to $4,000 20% (Dollars)	Rural: Over $4,000 and Non-Homestead 33⅓% (Dollars)	All Other: Homestead Up to $4,000 25% (Dollars)	All Other: Over $4,000 and Non-Homestead 40% (Dollars)	Machinery Permanently Attached to Real Estate 33⅓% (Dollars)	Total Assessed Value (Dollars)	Total Assessed Value as Equalized by the Board of Review (Dollars)	Final Equalized Value (Dollars)
			Snodgrass 1st Addn to East Shore																					
1	Orbert & Vivian Stoke			1					20	70	yes													
2	Glen J. & Ruth C. Snodgrass			2						"	"	Res												
3	Ben & Lyle Anley			3						"	"													
4	Robert & Dorothy Osborne			4						"	"													
5																								
6																								
7																								
8																								
9																								
10																								
11																								
12																								
13																								
14																								
15																								
16																								
17																								
18																								
19																								
20																								

	Sold for Taxes	Valuations by School Districts as Equalized by Department of Taxation: District No. 30 Rate 24.7 Mills (Dollars)	District No. ..... Rate ..... Mills (Dollars)	District No. ..... Rate ..... Mills (Dollars)	District No. ..... Rate ..... Mills (Dollars)	Tax including State Homestead ..... Mills ($ cts.)	State Tax on Non-Homestead 5.17 Mills ($ cts.)	Special Taxes ($ cts.)	Total Taxes ($ cts.)		Paid	When Paid: Month	Day	Year	Number of Receipt	March Settlement 1956 ($ cts.)	June Settlement 1956 ($ cts.)	Penalty ($ cts.)	November Settlement 1956 ($ cts.)	Penalty ($ cts.)	Collections to First Monday in January 1957 ($ cts.)	Penalty ($ cts.)	Delinquent on First Monday in January 1957 ($ cts.)	Total Delinquent Tax and Penalty ($ cts.)	Remarks
1		180				41 26	44		42 20	1	PAID IN FULL	MAY	31	1956	11170		42 20								
2		3				68	-		68	2	PAID IN FULL	MAY	31	1956	11300		68								
3		120				27 57	62		28 19	3	PAID IN FULL	MAY	31	1956	11169		28 19								
4		168				38 57	86		39 38	4	PAID IN FULL	AUG	31	1956	13644				39 38	89					
5										5															
6										6															
7										7															
8										8															
9										9															
10										10															
11										11															
12										12															
13										13															
14										14															
15										15															
16										16															
17										17															
18										18															
19										19															
20										20															
		471				10788	242		11040								7102		3938						

Assessment Roll and Tax List of Real Property in the Town of Leech Lake, Cass County, Minnesota, for Taxes for the Year 1955.

Form 3C (35) — *Indicate Type of Property: R-Residential, C-Commercial, I-Industrial, U-Utility, F-Farm

	In Whose Name Assessed	To Whom Transferred	Description of Property: Subdivision	Sec. or Lot	Town of Block	Rng.	Number of Acres of Land: Acres	100ths	Sch. District	Indicates Homestead Tax in Ex	Indicates Applications Pending	* Indicates Type of Property	True and Full Valuations: Land Exclusive of Structures and Improvements	Buildings and Other Structures	Machinery Permanently Attached to Real Estate	Total True and Full Value	Assessed Valuations: Rural: Homestead Up to $4,000 20%	Rural: Over $4,000 and Non-Homestead 33⅓%	All Other: Homestead Up to $4,000 25%	All Other: Over $4,000 and Non-Homestead 40%	Machinery Permanently Attached to Real Estate 33⅓%	Total Assessed Value	Total Assessed Value Equalized by the Board of Review	Final Equalized Value
				Dollars	Dollars	Dollars	Dollars																	
1	Gilman J. & Lucetta E. Snodgrass		Snodgrass Fairy Addition East Shore (Part of Lots 2 & 3, Sec. 10-134-29)		1				30	Yes	Yes													
2	" " "				2			90		"														
3	Floyd A. & Joe E. Rankin		NW 40 of 2		3				"	"														
4	" " "				9				"	"														
5	Harry D. & Lynda Mary J. Johnson				4				"	"														
6	~~Gilman J. & Lucetta E. Snodgrass~~				5					Yes	"													
7	Earnest O. & Lillian O. Ladd				6				"	"														
8	Ralph M. & Evelyn L. Meisch				7				"	"														
9	" " "				8				"	"														
10	" " "				9				"	"														
11	Stanley E. & Roberta L. Smyth				10				"	"														
12	" " "				11				"	"														
13	Gilman J. & Lucetta E. Snodgrass		Pierce Lot		a			(64 see Road)	"	"														
14																								
15																								
16																								
17																								
18																								
19																								
20																								

	Sold for Taxes	Valuations by School Districts as Equalized by Department of Taxation: District No. 30 Rate 25 Mills	Other Districts	Tax Including State Homestead	State Tax on Non-Homestead 5.17 Mills	Special Taxes	Total Taxes		Paid	When Paid (Month Day Year)	Number of Receipt	March Settlement 1956	June Settlement 1956	Penalty	November Settlement 1956	Penalty	Collections in First Monday in January 1957	Penalty	Delinquent on First Monday in January 1957	Total Delinquent Tax and Penalty	Remarks
		Dollars	Dollars	$ cts.	$ cts.	$ cts.	$ cts.					$ cts.	$ cts.	$ cts.	$ cts.	$ cts.	$ cts.	$ cts.	$ cts.	$ cts.	
1		#8		184			184	1	PAID IN FULL	MAY 31 1956	11300		1.20								
2		10		230	06		236	2	PAID IN FULL	MAY 31 1956											
3	SOLD FOR TAXES	10		230	06		236	3											236		
4		8		184	04		188	4											188		
5		220		5044	114		5158	5	PAID IN FULL	MAY 1 1956	6240		51.58								
6		#7		160			160	6	PAID IN FULL	MAY 31 1956											
7		#7		160			160	7	PAID IN FULL	MAY 31 1956											
8		#7		160			160	8	PAID IN FULL	MAY 31 1956	11300		8.24								
9		#7		160			160	9	PAID IN FULL	MAY 31 1956											
10		#8		184			184	10	PAID IN FULL	MAY 31 1956											
11		#9		206			206	11	PAID IN FULL	MAY 12 1956	6144		2.06								
12		#6		138			138	12	PAID IN FULL	MAY 12 1956			1.38								
13	SOLD FOR TAXES	#8		184			184	13											184		
14								14													
15								15													
16								16													
17								17													
18								18													
19								19													
20								20													
		#67		7224	130		7354						67.46						608		
		248																			
		315																			

Assessment Roll and Tax List of Real Property in the Town of Pike Lake

Cass County, Minnesota, for Taxes for the Year 1955.

Form 3C (32) — *Indicate Type of Property: R - Residential, C - Commercial, I - Industrial, U - Utility, F - Farm

	In Whose Name Assessed	To Whom Transferred		Description of Property: Subdivision	Sec. or Lot	Town or Block	Rng.	Number of Acres of Land: Acres	100ths	No. School District	Indicate Homestead Tax as Yes or No	Indicate Agricultural Tax as Yes or No	*Indicate Type of Property	True and Full Valuations: Land Exclusive of Structures and Improvements	Buildings and Other Structures	Machinery Permanently Attached to Real Estate	Total True and Full Value	Assessed Valuations: Rural: Homestead Up to $4,000 20%	Rural: Over $4,000 and Non-Homestead 33⅓%	All Other: Homestead Up to $4,000 25%	All Other: Over $4,000 and Non-Homestead 40%	Machinery Permanently Attached to Real Estate 33⅓%	Total Assessed Value	Total Assessed Value as Equalized by the Board of Review	Final Equalized Value
	B.P.R.C. + Fred & L. Smythe			Lakeside Park (Lots 1 of Sec 28-139-29)																						
1	~~Herman Miller~~		1		1					30	Yes	No														
2	" "		2		2						"	"														
3	Clarence R. Lecher		3		3						"	"														
4	~~Louis R. Lecher & Emmett Erickson~~		4								No	"														
5	~~Minnie & Marguerite Kopisca~~		5								"	"														
6	Edwin & Eudora Olson		6								"	"														
7	~~A. W. & Lillian M. Anderson~~	Emmett Greving	7								"	"														
8	Clarence R. Lecher		8	Nurse Lot	8						Yes	"														
9																										
10																										
11																										
12																										
13																										
14																										
15																										
16																										
17																										
18																										
19																										
20																										

	Sold for Taxes	Valuations by School Districts as Equalized by Department of Taxation: District No. ..... Rate ..... Mills	District No. ..... Rate ..... Mills	District No. ..... Rate ..... Mills	District No. 2 Rate 29 Mills	District No. ..... Rate ..... Mills	District No. ..... Rate ..... Mills	Tax including State Homestead ..... Mills	State Tax on Non-Homestead 5.17 Mills	Special Taxes	Total Taxes		Paid	When Paid: Month Day Year	Number of Receipt	March Settlement 1956	June Settlement 1956	Penalty	November Settlement 1956	Penalty	Collections to First Monday in January 1957	Penalty	Delinquent on First Monday in January 1957	Penalty	Total Delinquent Tax and Penalty	Remarks
1					$ 51			12.46			12.46	1	PAID IN FULL	MAY 31 1956	11156		12.46									
2					$ 9			2.28			2.28	2	PAID IN FULL	MAY 31 1956												
3					$ 67			16.28			16.28	3	PAID IN FULL	MAY 1 1 1956	6081		16.28									
4					36			9.66	20		9.86	4	PAID IN FULL	MAY 1 1 1956			9.86									
5					62			15.76	30		16.06	5	PAID IN FULL	MAY 31 1956	11294		16.06									
6					68			17.28	36		17.64	6	PAID IN FULL	MAY 31 1956	11157		17.64									
7					64			16.28	34		16.62	7	PAID IN FULL	DEC 20 1956	5056	16.62										
8					$ 23			5.84			5.84	8	PAID IN FULL	MAY 1 1 1956	6081		5.84									
9												9														
10												10														
11												11														
12												12														
13												13														
14												14														
15												15														
16												16														
17												17														
18												18														
19												19														
20												20														
					$ 147			96.34	122		96.56					16.62	80.94									
					232																					
					379																					

Assessment Roll and Tax List of Real Property in the Town of Pine Lake, Cass County, Minnesota, for Taxes for the Year 1955.

*Indicate Type of Property: R - Residential, C - Commercial, I - Industrial, U - Utility, F - Farm

Form 3C (55) 10-20-5M Elkhart, Indiana

	IN WHOSE NAME ASSESSED	TO WHOM TRANSFERRED	DESCRIPTION OF PROPERTY: SUBDIVISION	Sec. or Lot	Town or Block	Reg.	Number of Acres of Land: Acres	100ths	Sch. District No.	Indicate Homestead Tax or No	Indicate Agricultural Tax or No	Indicate Type of Property	TRUE AND FULL VALUATIONS: LAND Exclusive of Structures and Improvements	BUILDINGS and Other Structures	MACHINERY Permanently Attached to Real Estate	TOTAL True and Full Value	ASSESSED VALUATIONS: RURAL: Homestead Up to $4,000 20%	RURAL: Over $4,000 and Non-Homestead 33⅓%	ALL OTHER: Homestead Up to $4,000 25%	ALL OTHER: Over $4,000 and Non-Homestead 40%	MACHINERY Permanently Attached to Real Estate 33⅓%	TOTAL ASSESSED VALUE	Total Assessed Value as Equalized by the Board of Review	FINAL EQUALIZED VALUE
							Acres	100ths					Dollars	Dollars	Dollars	Dollars	Dollars	Dollars	Dollars	Dollars	Dollars	Dollars	Dollars	Dollars
	Otto B. Griffin		Lady Fool Shores (Part of Lots 4 & 5 Sec. 14-134-29)	1	1				#30	Yes	N													
	" "			2	2					"	"													
	" "			3	3					"	"													
	" "			4	4					"	"													
	" "			5	5					"	"													
	" "			6	6					"	"													
	" "			7	7					"	"													
	" "			8	8					"	"													
	" "			9	9					"	"													
	" "			10	10					"	"													
	" "			11	11					"	"													
	" "			12	12					"	"													
	" "			13	13					"	"													
	" "			14	14					"	"													
	" "			15	15					"	"													
	" "			16	16					"	"													
	" "			17	17					"	"													
	" "			18	18					"	"													
	" "			19	19					"	"													
	" "			20	20					"	"													

VALUATIONS BY SCHOOL DISTRICTS AS EQUALIZED BY DEPARTMENT OF TAXATION

	SOLD FOR TAXES	District No. 30 Rate 22 Mills	District No. ... Rate ... Mills	District No. ... Rate ... Mills	District No. ... Rate ... Mills	Tax including State Homestead ... Mills	State Tax on Non-Homestead ... Mills	SPECIAL TAXES	TOTAL TAXES		PAID	WHEN PAID (Month Day Year)	Number of Receipt	March Settlement 1956	June Settlement 1956	Penalty	November Settlement 1956	Penalty	Collections to First Monday in January 1957	Penalty	Delinquent on First Monday in January 1957	Penalty	Total Delinquent Tax and Penalty	REMARKS
		Dollars	Dollars	Dollars	Dollars	Dollars	$ cts.	$ cts.	$ cts.					$ cts.	$ cts.	$ cts.	$ cts.	$ cts.	$ cts.	$ cts.	$ cts.	$ cts.	$ cts.	
1		22				46			46	1	2nd Half Paid 1st Half Paid	OCT 3 1956 MAY 31 1956												
2		22				46			46	2	2nd Half Paid 1st Half Paid	OCT 3 1956 MAY 31 1956												
3		22				46			46	3	2nd Half Paid 1st Half Paid	OCT 3 1956 MAY 31 1956												
4		22				46			46	4	2nd Half Paid 1st Half Paid	OCT 3 1956 MAY 31 1956												
5		22				46			46	5	2nd Half Paid 1st Half Paid	OCT 3 1956 MAY 31 1956												
6		22				46			46	6	2nd Half Paid 1st Half Paid	OCT 8 1956 MAY 31 1956												
7		22				46			46	7	2nd Half Paid 1st Half Paid	OCT 8 1956 MAY 31 1956												
8		22				46			46	8	2nd Half Paid 1st Half Paid	OCT 3 1956 MAY 31 1956												
9		22				46			46	9	2nd Half Paid 1st Half Paid	OCT 3 1956 MAY 31 1956												
10		22				46			46	10	2nd Half Paid 1st Half Paid	OCT 3 1956 MAY 31 1956	1443 1284		460		460							
11		22				46			46	11	2nd Half Paid 1st Half Paid	OCT 3 1956 MAY 31 1956												
12		22				46			46	12	2nd Half Paid 1st Half Paid	OCT 3 1956 MAY 31 1956												
13		22				46			46	13	2nd Half Paid 1st Half Paid	OCT 3 1956 MAY 31 1956												
14		22				46			46	14	2nd Half Paid 1st Half Paid	OCT 3 1956 MAY 31 1956												
15		22				46			46	15	2nd Half Paid 1st Half Paid	OCT 3 1956 MAY 31 1956												
16		22				46			46	16	2nd Half Paid 1st Half Paid	OCT 8 1956 MAY 31 1956												
17		22				46			46	17	2nd Half Paid 1st Half Paid	OCT 3 1956 MAY 31 1956												
18		22				46			46	18	2nd Half Paid 1st Half Paid	OCT 3 1956 MAY 31 1956												
19		22				46			46	19	2nd Half Paid 1st Half Paid	OCT 3 1956 MAY 31 1956												
20		22				46			46	20	2nd Half Paid 1st Half Paid	OCT 3 1956 MAY 31 1956												
		440				920			920						460		460							

Assessment Roll and Tax List of Real Property in the Town of Pike Lake — Cass County, Minnesota, for Taxes for the Year 1955.

*Indicate Type of Property: R-Residential, C-Commercial, I-Industrial U-Utility, F-Farm

Form 3C (53) [illegible]

	IN WHOSE NAME ASSESSED	TO WHOM TRANSFERRED	DESCRIPTION OF PROPERTY: SUBDIVISION	Sec. or Lot	Town or Block	Rng.	Number of Acres of Land: Acres	Hdths	No. School District	Indicate Homestead Tax in Red	Indicate Agricultural Tax in Red	Indicate Type of Property	TRUE AND FULL VALUATIONS: LAND Exclusive of Structures and Improvements	BUILDINGS and Other Structures	MACHINERY Permanently Attached to Real Estate	TOTAL True and Full Value	ASSESSED VALUATIONS: RURAL: Homestead Up to $4,000 20%	RURAL: Over $4,000 and Non-Homestead 33⅓%	ALL OTHER: Homestead Up to $4,000 25%	ALL OTHER: Over $4,000 and Non-Homestead 40%	MACHINERY Permanently Attached to Real Estate 33⅓%	TOTAL ASSESSED VALUE	Total Assessed Value of Real Estate Subject to Review	FINAL EQUALIZED VALUE
							Acres	Hdths					Dollars	Dollars	Dollars	Dollars	Dollars	Dollars	Dollars	Dollars	Dollars	Dollars	Dollars	Dollars
	Otto B. Huffin		Shady Wood Shore						30	Yes	Yes													
	" "						22			"	"													
3	" "						23			"	"													
4	" "						24			"	"													
5	" "						25			No	"													
6	" "						26			"	"													
7	Harvey & Rose Schulze						27			"	"													
8	" " "						28			"	"													
9	" " "						29			"	"													
10	" " "						30			"	"													
11	Otto B. Huffin						31			"	"													
12	" "						32			"	"													
13	" "						33			"	"													
14	" "						34			"	"													
15	" "						35			"	"													
16	" "						36			"	"													
17	" "						37			"	"													
18	" "						38			"	"													
19	" "						39			"	"													
20	" "						40			"	"													

	SOLD FOR TAXES	VALUATIONS BY SCHOOL DISTRICTS AS EQUALIZED BY DEPARTMENT OF TAXATION: District No. Rate Mills	District No. Rate Mills	District No. Rate Mills	District No. Rate Mills	District No. Rate Mills	District No. Rate Mills	Tax including State Homestead ..... Mills	State Tax on Non-Homestead ..... Mills	SPECIAL TAXES	TOTAL TAXES	PAID	WHEN PAID Month Day Year	Number of Receipt	March Settlement 1956	June Settlement 1956	Penalty	November Settlement 1956	Penalty	Collections to Five Months in January 1957	Penalty	Delinquent on Five Months in January 1957	Penalty	Total Delinquent Tax and Penalty	REMARKS
		Dollars	Dollars	Dollars	Dollars	Dollars	Dollars	$ cts.	$ cts.	$ cts.	$ cts.				$ cts.	$ cts.	$ cts.	$ cts.	$ cts.	$ cts.	$ cts.	$ cts.	$ cts.	$ cts.	
1		4	2					46			46	2nd Half Paid 1st Half Paid	1956 MAY 31 1956												
2		4	2					46			46	2nd Half Paid 1st Half Paid	1956 MAY 31 1956												
3		4	2					46			46	2nd Half Paid 1st Half Paid	1956 MAY 31 1956	14445 11299		1 86		1 86							
4		4	2					46			46	2nd Half Paid 1st Half Paid	1956 MAY 31 1956												
5			4					94	02		94	2nd Half Paid 1st Half Paid	OCT 8 1956 MAY 31 1956												
6			4					94	02		94	2nd Half Paid 1st Half Paid	OCT 8 1956 MAY 31 1956												
7			60					1376	32		14 08	PAID IN FULL	APR 3 1956												
8			4					94	02		94	PAID IN FULL	APR 3 1956	4744		16 90									
9			4					94	02		94	PAID IN FULL	APR 3 1956												
10			4					94	02		94	PAID IN FULL	APR 3 1956												
11		4	2					46			46	2nd Half Paid 1st Half Paid	OCT 8 1956 MAY 31 1956												
12		4	2					46			46	2nd Half Paid 1st Half Paid	OCT 8 1956 MAY 31 1956												
13		4	2					46			46	2nd Half Paid 1st Half Paid	OCT 8 1956 MAY 31 1956												
14		4	2					46			46	2nd Half Paid 1st Half Paid	OCT 8 1956 MAY 31 1956												
15		4	2					46			46	2nd Half Paid 1st Half Paid	OCT 8 1956 MAY 31 1956	14445 11299		2 30		2 30							
16		4	2					46			46	2nd Half Paid 1st Half Paid	OCT 8 1956 MAY 31 1956												
17		4	2					46			46	2nd Half Paid 1st Half Paid	OCT 8 1956 MAY 31 1956												
18		4	2					46			46	2nd Half Paid 1st Half Paid	OCT 8 1956 MAY 31 1956												
19		4	2					46			46	2nd Half Paid 1st Half Paid	OCT 8 1956 MAY 31 1956												
20		4	2					46			46	2nd Half Paid 1st Half Paid	OCT 8 1956 MAY 31 1956												
		4	28 80 108					2480	42		2522					2 06		4 16							

Assessment Roll and Tax List of Real Property in the Town of Pentelake, Cass County, Minnesota, for Taxes for the Year 1955.

*Indicate Type of Property: R - Residential, C - Commercial, I - Industrial, U - Utility, F - Farm

Form 3C (53) — Minnesota Assessor's Association

In Whose Name Assessed	To Whom Transferred	Description of Property: Subdivision	Sec. or Lot	Town or Block	Rng.	Number of Acres of Land: Acres	100ths	No. School District	Indicate Improved Tax or Sp.	Indicate Agricultural Tax or Sp.	* Indicate Type of Property	True and Full Valuations: Land Exclusive of Structures and Improvements	Buildings and Other Structures	Machinery Permanently Attached to Real Estate	Total True and Full Value	Assessed Valuations: Rural: Homestead Up to $4,000 20%	Rural: Over $4,000 and Non-Homestead 33⅓%	All Other: Homestead Up to $1,000 25%	All Other: Over $4,000 Non-Homestead 40%	All Other: Machinery Permanently Attached to Real Estate 33⅓%	Total Assessed Value	Total Assessed Value as Equalized by the Board of Review	Final Equalized Value
						Acres	100ths					Dollars	Dollars	Dollars	Dollars	Dollars	Dollars	Dollars	Dollars	Dollars	Dollars	Dollars	Dollars
Otto B. Griffin		Shadowood Shores	1	41			30		Yes	Yes													
"	"		2	42					"	"													
"	"		3	43					"	"													
"	"		4	44					"	"													
"	"		5	45					"	"													
"	"		6	46					"	"													
"	"		7	47					"	"													
"	"		8	48					"	"													
"	"		9	49					"	"													
"	"		10	50					"	"													
"	"		11	51					"	"													
"	"		12	52					"	"													
"	"		13	53					"	"													
"	"		14	54					"	"													
"	"		15	55					"	"													
"	"		16	56					"	"													
"	"		17	57					"	"													
"	"		18	58					"	"													
"	"		19	59				7/8	"	"													
"	"		20	60					"	"													

Cass County, Minnesota, for Taxes for the Year 1955.

	Sold for Taxes	Valuations by School Districts as Equalized by Department of Taxation: District No. / Rate ... Mills	District No. / Rate ... Mills	District No. / Rate ... Mills	District No. / Rate ... Mills	District No. / Rate ... Mills	District No. / Rate ... Mills	Tax Including State Homestead ... Mills	State Tax on Non-Homestead 5.17 Mills	Special Taxes	Total Taxes		Paid	When Paid	Number of Receipt	March Settlement 1956	June Settlement 1956	Penalty	November Settlement 1956	Penalty	Collections to First Monday in January 1957	Penalty	Delinquent on First Monday in January 1957	Penalty	Total Delinquent Tax and Penalty	Remarks
		Dollars	Dollars	Dollars	Dollars	Dollars	Dollars	$ cts.	$ cts.	$ cts.	$ cts.			Month Day Year		$ cts.	$ cts.	$ cts.	$ cts.	$ cts.	$ cts.	$ cts.	$ cts.	$ cts.	$ cts.	
1		4 2						46			46	1	2nd Half Paid	OCT 9 1956												
2		4 2						46			46	2	1st Half Paid	MAY 31 1956												
3		4 2						46			46	3	1st Half Paid	MAY 31 1956												
4		4 2						46			46	4	1st Half Paid	MAY 31 1956												
5		4 2						46			46	5	1st Half Paid	MAY 31 1956												
6		4 2						46			46	6	1st Half Paid	MAY 31 1956												
7		4 2						46			46	7	2nd Half Paid	OCT 9 1956												
8		4 2						46			46	8	1st Half Paid	MAY 31 1956												
9		4 2						46			46	9	1st Half Paid	MAY 31 1956												
10		4 2						46			46	10	1st Half Paid	MAY 31 1956	10443 11444		50¢		50¢							
11		4 2						46			46	11	2nd Half Paid	OCT 9 1956												
12		4 2						46			46	12	1st Half Paid	MAY 31 1956												
13		4 2						46			46	13	2nd Half Paid	OCT 9 1956												
14		4 2						46			46	14	1st Half Paid	MAY 31 1956												
15		4 2						46			46	15	1st Half Paid	MAY 31 1956												
16		4 2						46			46	16	2nd Half Paid	OCT 9 1956												
17		4 2						46			46	17	1st Half Paid	MAY 31 1956												
18		4 2						46			46	18	2nd Half Paid	OCT 9 1956												
19		4						92	07		99	19	2nd Half Paid	OCT 9 1956												
20		4						92	07		99	20	1st Half Paid	MAY 31 1956												
		36 8 44						1012	04		1016						50¢		50¢							

Assessment Roll and Tax List of Real Property in the Pawn of Portsale

*Indicate Type of Property: R - Residential, C - Commercial, I - Industrial, U - Utility, F - Farm

Cass County, Minnesota, for Taxes for the Year 1955.

	In Whose Name Assessed	To Whom Transferred	Description of Property: Subdivision	Sec. or Lot	Town or Block	Rng.	Number of Acres of Land: Acres	100ths	No. School District	Indicate Homestead Yes or No	Indicate Agricultural Yes or No	* Indicate Type of Property	True and Full Valuations: Land Exclusive of Structures and Improvements	Buildings and Other Structures	Machinery Permanently Attached to Real Estate	Total True and Full Value	Assessed Valuations: Rural: Homestead Up to $4,000 20%	Rural: Over $4,000 and Non-Homestead 33⅓%	All Other: Homestead Up to $4,000 25%	All Other: Over $4,000 and Non-Homestead 40%	Machinery Permanently Attached to Real Estate 33⅓%	Total Assessed Value	Total Assessed Value as Equalized by the Board of Review	Final Equalized Value	Sold for Taxes	Tax Including State Homestead	State Tax on Non-Homestead 5.19 Mills	Special Taxes	Total Taxes	Paid	When Paid	Number of Receipt	March Settlement 1956	June Settlement 1956	Penalty	November Settlement 1956	Penalty	Collections to First Monday in January 1957	Penalty	Delinquent as of First Monday in January 1957	Penalty	Total Delinquent Tax and Penalty	Remarks
													Dollars	Dollars	Dollars	Dollars	Dollars	Dollars	Dollars	Dollars	Dollars	Dollars	Dollars	Dollars		$ cts.	$ cts.	$ cts.	$ cts.			Month Day Year		$ cts.	$ cts.	$ cts.	$ cts.	$ cts.	$ cts.	$ cts.	$ cts.	$ cts.	
	Otto B. Griffin		Shady Wood Shores	1			61		30	70	Yes																																	
	" "			2			62				Yes																																	
	" "			3			63			"	"																																	
	" "			4			64			"	"																																	
	" "			5			65			"	"																																	
	" "			6			66			"	"																																	
	Hiram J. & Julia M. Guba			7			67			"	"																																	
	" " " "			8			68			"	"																																	
	" " " "			9			69			"	"			22 added by Lewis Board Nov 1955										93																					
	Otto B. Griffin			10			70			"	"																																	
	" "			11			71			"	"																																	
	" "			12			72			"	"																																	
	" "			13			73			"	"																																	
	" "			14			74			"	"																																	
	" "			15			75			"	"																																	
	" "			16			76			"	"																																	
	" "			17			77			"	"																																	
	" "			18			78			"	"																																	
	" "			19			79			"	"																																	
	" "			20			80			"	"																																	

Valuations by School Districts as Equalized by Department of Taxation: District No. ..... Rate ..... Mills; District No. ..... Rate ..... Mills; District No. ..... Rate ..... Mills; District No. ..... Rate ..... Mills; District No. ..... Rate ..... Mills; District No. ..... Rate ..... Mills

Sold for Taxes	Tax Including State Homestead	State Tax on Non-Homestead	Special Taxes	Total Taxes	Paid	When Paid	Number of Receipt	March Settlement 1956	June Settlement 1956	Penalty	November Settlement 1956	Penalty	Collections to First Monday in January 1957	Penalty	Delinquent as of First Monday in January 1957	Penalty	Total Delinquent Tax and Penalty	Remarks
	$ cts.	$ cts.	$ cts.	$ cts.		Month Day Year		$ cts.	$ cts.	$ cts.	$ cts.	$ cts.	$ cts.	$ cts.	$ cts.	$ cts.	$ cts.	
	1244	28		13 15	1 2nd Half Paid; 1st Half Paid	MAY 31 1956; 1956												
	46			46	2 2nd Half Paid; 1st Half Paid	MAY 31 1956; 1956												
	46			46	3 1st Half Paid; 2nd Half Paid	MAY 31 1956; 1956	14443 11298		7.71		2.71							
	46			46	4 2nd Half Paid; 1st Half Paid	OCT 8 1956; MAY 31 1956												
	46			46	5 2nd Half Paid; 1st Half Paid	OCT 8 1956; MAY 31 1956												
	46			46	6 1st Half Paid	MAY 31 1956												
	46			46	7 PAID IN FULL	MAR 19 1956												
	46			46	8 PAID IN FULL	MAR 19 1956	4603		22.72									
	2130	48		2180	9 PAID IN FULL; 2nd Half Paid	MAR 19 1956; OCT 8 1956												
	46			46	10 1st Half Paid; 2nd Half Paid	MAY 31 1956; OCT 8 1956												
	46			46	11 1st Half Paid; 2nd Half Paid	MAY 31 1956; OCT 8 1956												
	642			642	12 1st Half Paid; 2nd Half Paid	MAY 31 1956; OCT 8 1956												
	578			578	13 1st Half Paid; 2nd Half Paid	MAY 31 1956; OCT 8 1956												
	46			46	14 1st Half Paid; 2nd Half Paid	MAY 31 1956; OCT 8 1956												
	46			46	15 1st Half Paid; 2nd Half Paid	MAY 31 1956; OCT 8 1956	14443 11298		8.05		8.46							
	46			46	16 1st Half Paid; 2nd Half Paid	MAY 31 1956; OCT 8 1956												
	46			46	17 1st Half Paid; 2nd Half Paid	MAY 31 1956; OCT 8 1956												
	46			46	18 1st Half Paid; 2nd Half Paid	MAY 31 1956; OCT 8 1956												
	94	02		94	19 1st Half Paid; 2nd Half Paid	MAY 31 1956; OCT 8 1956												
	94	02		94	20 1st Half Paid; 2nd Half Paid	MAY 31 1956; OCT 8 1956												
	5714	80		5494					38.23		16.11							

Assessment Roll and Tax List of Real Property in the Town of Ponto Lake, Cass County, Minnesota, for Taxes for the Year 1955.

Indicate Type of Property: R - Residential, C - Commercial, I - Industrial, U - Utility, F - Farm

	IN WHOSE NAME ASSESSED	TO WHOM TRANSFERRED	DESCRIPTION OF PROPERTY: SUBDIVISION	Sec. or Lot	Town of Block	Reg	Number of Acres of Land: Acres	Mills	No. School District	Indicate Homestead Tax or No	Indicate Agricultural Tax or No	Indicate Type of Property	TRUE AND FULL VALUATIONS: LAND Exclusive of Structures and Improvements	BUILDINGS and Other Structures	MACHINERY Permanently Attached to Real Estate	TOTAL True and Full Value	ASSESSED VALUATIONS: RURAL: Homestead Up to $4,000 20%	Over $4,000 and Non-Homestead 33⅓%	ALL OTHER: Homestead Up to $4,000 25%	Over $4,000 and Non-Homestead 40%	MACHINERY Permanently Attached to Real Estate 33⅓%	TOTAL ASSESSED VALUE	Total Assessed Value as Equalized by the Board of Review	FINAL EQUALIZED VALUE
													Dollars	Dollars	Dollars	Dollars	Dollars	Dollars	Dollars	Dollars	Dollars	Dollars	Dollars	Dollars
1	Otto B. Griffin		Shady Wood Shores	81					30	No	1955													
2	"	"		82						"	"													
3	"	"		83						"	"													
4	"	"		84						"	"													
5	"	"		85						"	"													
6	"	"		86						1955	"													
7	"	"		87						"	"													
8																								
9																								
10																								
11																								
12																								
13																								
14																								
15																								
16																								
17																								
18																								
19																								
20																								

	SOLD FOR TAXES	VALUATIONS BY SCHOOL DISTRICTS AS EQUALIZED BY DEPARTMENT OF TAXATION: District No. ..... Rate ..... Mills	District No. 30 Rate 7 Mills	District No. ..... Rate ..... Mills	District No. ..... Rate ..... Mills	District No. ..... Rate ..... Mills	District No. ..... Rate ..... Mills	Tax including State Homestead ..... Mills	State Tax on Non-Homestead 5.17 ..... Mills	SPECIAL TAXES	TOTAL TAXES		PAID	WHEN PAID: Month	Day	Year	Number of Receipt	March Settlement 1956	June Settlement 1956	Penalty	November Settlement 1955	Penalty	Collections to First Monday in January 1957	Penalty	Delinquent as First Monday in January 1957	Total Delinquent Tax and Penalty	REMARKS
		Dollars	Dollars	Dollars	Dollars	Dollars	Dollars	$ cts.	$ cts.	$ cts.	$ cts.								$ cts.	$ cts.	$ cts.	$ cts.	$ cts.	$ cts.	$ cts.	$ cts.	
1			44					1008	22		1030	1	1st Half Paid 2nd Half Paid	OCT 8	1956											
2			44					92	02		94	2	1st Half Paid 2nd Half Paid	MAY 31 OCT 8	1956 1956											
3			44					92	02		94	3	1st Half Paid 2nd Half Paid	MAY 31 OCT 8	1956 1956	14445 11299		747		749						
4			44					92	02		94	4	1st Half Paid 2nd Half Paid	MAY 31 OCT 8	1956 1956											
5			44					92	02		94	5	1st Half Paid 2nd Half Paid	MAY 31 OCT 8	1956 1956											
6			42					46			46	6	1st Half Paid 2nd Half Paid	MAY 31 OCT 8	1956 1956											
7			42					46			46	7	1st Half Paid 2nd Half Paid	MAY 31 OCT 8	1956 1956											
8												8															
9												9															
10												10															
11												11															
12												12															
13												13															
14												14															
15												15															
16												16															
17												17															
18												18															
19												19															
20			44 60 64					1468	30		1498	20							749		749						

Assessment Roll and Tax List of Real Property in the Town of Pine Lake, Cass County, Minnesota, for Taxes for the Year 1955.

*Indicate Type of Property: R-Residential, C-Commercial, I-Industrial, U-Utility, F-Farm

	In Whose Name Assessed	To Whom Transferred	Description of Property: Subdivision	Sec. or Lot	Town or Block	Rng.	Number of Acres of Land: Acres	100ths	Sch. District	Indicate Homestead Tax Year	Indicate Agricultural Tax Year	Indicate Type Property	True and Full Valuations: Land Exclusive of Structures and Improvements	Buildings and Other Structures	Machinery Permanently Attached to Real Estate	Total True and Full Value	Assessed Valuations: Rural: Homestead Up to $4,000 20%	Rural: Over $4,000 and Non-Homestead 33⅓%	All Other: Homestead Up to $4,000 25%	All Other: Over $4,000 and Non-Homestead 40%	Machinery Permanently Attached to Real Estate 33⅓%	Total Assessed Value	Total Amount Value as Equalized by Board of Review	Final Equalized Value
													Dollars	Dollars	Dollars	Dollars	Dollars	Dollars	Dollars	Dollars	Dollars	Dollars	Dollars	Dollars
1	Floyd E. & Marion V. Haley		Haley's Haven (Part of Lot 8 - Sec 14 - 134 - 29)	1					30	70	Yes													
2	" " "			2						"	"													
3	Homer A. & Lorna E. Norris			3						"	"													
4	Floyd E. & Marion V. Haley			4						"	"													
5	Walter B. & Ellena E. Olson			5						"	"													
6	Floyd E. & Marion V. Haley			6						"	"													
7	" " "			7						"	"			100 acres by Town Board 1955									48	
8	Andrew J. & Mary G. Fuschman			8						"	"			100 acres by Town Board for 1955									48	
9	Floyd E. & Marion V. Haley		Outlot	a						"	"													
10																								
11																								
12																								
13																								
14																								
15																								
16																								
17																								
18																								
19																								
20																								

	Sold for Taxes	Valuations by School Districts as Equalized by Department of Taxation: District No. 32 Rate 21 Mills	District No. ..... Rate ..... Mills	District No. ..... Rate ..... Mills	District No. ..... Rate ..... Mills	District No. ..... Rate ..... Mills	District No. ..... Rate ..... Mills	Tax including State Homestead Mills	State Tax on Non-Homestead 6.1 Mills	Special Taxes	Total Taxes		Paid	When Paid Month Day Year	Number of Receipt	March Settlement 1956	June Settlement 1956	Penalty	November Settlement 1956	Penalty	Collections in Full Monday in January 1957	Penalty	Delinquent on First Monday in January 1957	Total Delinquent Tax and Penalty	Remarks
		Dollars	Dollars	Dollars	Dollars	Dollars	Dollars	$ cts.	$ cts.	$ cts.	$ cts.					$ cts.	$ cts.	$ cts.	$ cts.	$ cts.	$ cts.	$ cts.	$ cts.	$ cts.	
1		8						184	04		188	1											188	207	
2		8						184	04		188	2											188	207	
3		8						184	04		188	3	PAID IN FULL	MAY 31 1956	11130		188								
4		8						184	04		188	4	PAID IN FULL	MAY 31 1956	11131		188								
5		8						184	04		188	5	PAID IN FULL	FEB 29 1956	5812	188									
6		8						184	04		188	6	PAID IN FULL	DEC 24 1956	16643										
7		48						1100	24		1124	7	PAID IN FULL	DEC 24 1956							1124	105			
8		48						1100	24		1124	8	PAID IN FULL	MAY 31 1956	11129		1124								
9		10						230	06		236	9											236	260	
10												10													
11												11													
12												12													
13												13													
14												14													
15												15													
16												16													
17												17													
18												18													
19												19													
20												20													
		154						3534	78		3612					188	1560				1312		612		

Assessment Roll and Tax List of Real Property in the Town of Pinto Lake, Cass County, Minnesota, for Taxes for the Year 1955.

*Indicate Type of Property: R-Residential, C-Commercial, I-Industrial, U-Utility, F-Farm

	In Whose Name Assessed	To Whom Transferred	Description of Property: Subdivision	Sec. or Lot	Town or Block	Range	Number of Acres of Land: Acres	Hills	No. School District	Indicates Homestead Tax Paid	Indicates Agricultural Tax Paid	* Indicates Type of Property	True and Full Valuations: Land Exclusive of Structures and Improvements	Buildings and Other Structures	Machinery Permanently Attached to Real Estate	Total True and Full Value	Assessed Valuations: Rural: Homestead Up to $4,000 20%	Rural: Over $4,000 and Non-Homestead 33⅓%	All Other: Homestead Up to $4,000 25%	All Other: Over $4,000 and Non-Homestead 40%	Machinery Permanently Attached to Real Estate 33⅓%	Total Assessed Value	Total Assessed Value as Equalized by the Board of Review	Final Equalized Value
							Acres	Hills					Dollars	Dollars	Dollars	Dollars	Dollars	Dollars	Dollars	Dollars	Dollars	Dollars	Dollars	Dollars
1																								
2																								
3																								
4																								
5																								
6																								
7																								
8																								
9																								
10																								
11																								
12																								
13																								
14																								
15																								
16																								
17																								
18																								
19																								
20			Total Acres				9264601																	

	Sold for Taxes	Valuations by School Districts as Equalized by Department of Taxation: District No. ..... Rate ..... Mills	District No. 2040 Rate 14.85 Mills	District No. ..... Rate ..... Mills	District No. ..... Rate ..... Mills	District No. ..... Rate ..... Mills	Tax Including State Homestead ..... Mills	State Tax on Non-Homestead 5.17 Mills	Special Taxes	Total Taxes	Paid	When Paid: Month	Day	Year	Number of Receipt	March Settlement 1956	June Settlement 1956	Penalty	November Settlement 1956	Penalty	Collections to First Monday in January 1957	Penalty	Delinquent on First Monday in January 1957	Total Delinquent Tax and Penalty	Remarks
		Dollars	Dollars	Dollars	Dollars	Dollars	$ cts.	$ cts.	$ cts.	$ cts.						$ cts.	$ cts.	$ cts.	$ cts.	$ cts.	$ cts.	$ cts.	$ cts.	$ cts.	
1																									
2																									
3																									
4																									
5																									
6																									
7																									
8																									
9																									
10	Grand Totals																								
11		# 12845	# 2040	- 14885	3.30	616562																			
12		14648	9019	= 23667	7.45	281220																			
13		26893	11059	= 37954	- 897782	- 118.48				9096.72															
14																									
15																									
16																									
17																									
18																									
19																									
20																									