ASSESSMENT & TAX LIST

Ponto Lake

1952

Form 1

DIRECTIONS TO ASSESSOR

OFFICE OF COUNTY AUDITOR,

County, Minn., 1952.

To _____, *Assessor of the* _____ *of* _____

According to the requirements of law, I herewith deliver to you the Real and Personal Property Assessment Books for the _____ *of* _____ *for the year 1952, containing a list of all Real Estate subject to taxation, so far as the same have come to my knowledge from any source, and I hereby direct you to assess all Property and make return thereof to me as required by the laws of the State of Minnesota prescribing the duties of the assessor.*

A form of the return to be signed by you is appended in this book.

_____ *County Auditor.*

Extracts from Laws Relating to the Listing of Personal Property.

(Section Numbers Refer to Minnesota Statutes 1949, as amended)

Sec. 272.01. PROPERTY SUBJECT TO TAXATION. All real and personal property in this state, and all personal property of persons residing therein, * * * is taxable, except such as is by law exempt from taxation.

WHEN LISTED AND ASSESSED

Sec. 273.01 * * * Personal Property shall be listed and assessed annually with reference to its value on May 1, and if acquired on that day, shall be listed by or for the persons acquiring it.

Sec. 273.32. By whom listed. Personal Property shall be listed in the manner following:

1. Every person of full age and sound mind, being a resident of this state, shall list all of his *** personal property.

2. He shall also list separately, and in the name of his principal, all other personal property listed, leased, or otherwise controlled by him as agent or attorney, ***.

3. The property of a minor, child or insane person shall be listed by his guardian, or by the person having such property in charge.

4. The property of a person for whom benefit it is held is to be listed, by the trustee; of the estate of a deceased person, by the executor or administrator.

5. The property of a corporation whose assets are in the hands of a receiver, by such receiver.

6. The property of a body politic or corporate, by the proper agent or officer thereof.

7. The property of a firm or company, by a partner or agent thereof.

8. The property of manufacturers and others in the hands of an agent, by such agent in the name of his principal, as merchandise.

Sec. 273.26. Where listed. Except as otherwise in this chapter provided, personal property shall be listed and assessed in the county, town, or district where owner, agent or trustee resides.

Sec. 273.27. Certain personal property; where listed. All household goods and furniture, including clocks, musical instruments, sewing machines, wearing apparel of members of the family, and all personal property used by the owner for personal and domestic purposes, or for the furnishing or equipment of the family residence, shall be listed and assessed in the district where the same is usually kept.

Sec. 273.29. Merchants and manufacturers. The personal property pertaining to the business of a merchant or of a manufacturer shall be listed in the town or district where his business is carried on ***.

Sec. 273.30. Farm property of non-resident. When the owner of livestock or other personal property pertaining to a farm does not reside thereon, the same shall be listed and assessed in the town or district where such farm is situated. If the farm is situated in several towns or districts, it shall be listed and assessed in the town or district in which the principal place of business of such farm is located.

Sec. 273.32. Elevators, etc., on railroad. All elevators and warehouses, with the machinery and fixtures therein, situated upon the land of any railroad company which are not in good faith owned, operated and exclusively controlled by such company, shall be taxed and assessed as personal property in the town or district where situated.

Sec. 273.33. Pipeline Companies. Subdivision 1. Personal property actual gas, gasoline, or other petroleum products *** shall be listed and assessed in the county, town, or district where the same is usually kept.

Subdivision 2. The personal property, consisting of the pipeline system of mains, pipes and equipment attached thereto, of pipeline companies and others engaged in the operations or business of transporting natural gas, gasoline, or other petroleum products by pipe lines, shall be listed with and assessed by the Commissioner of taxation. This subdivision shall not apply to the assessment of the pipelines transporting natural gas, gasoline, or other petroleum products by transportation lines engaged primarily in the business of transporting the same to consumers at retail or in pipe lines used by the owner thereof to supply natural gas or other fuel for resale to exclusively for such owners own consumption and the commissioner shall certify to the auditor of each county, the amount of such personal property assessment against each company in each district in which such property is located.

Sec. 273.35. Gas and Water Companies. The personal property of gas and water companies shall be listed and assessed in the town or district where located, without regard to where the principal or other place of business of the company may be located.

Sec. 273.36. Electric Light and Power Companies to be assessed and taxed as personal property. Personal property of electric light and power companies having a fixed situs in any city, village, or borough in this state shall be listed and assessed where situated, without regard to where the principal or other place of business of the company is located.

Sec. 273.37. Electric Light and Power Companies and others supplying electric power; place of listing and assessment. Subdivision 1. Companies with situs outside corporate limits of villages, Cities, and Boroughs. Subdivision 1. Personal property of electric light and power companies, and other individuals and partnerships supplying electric power, which have a fixed situs outside the corporate limits of villages, cities, and boroughs, shall be listed and assessed in the district where situated, except as otherwise provided.

Subdivision 2. All transmission and distribution lines, and equipment attached thereto, having a fixed situs outside the corporate limits of villages, cities and boroughs, except distribution lines taxed as provided in Subdivision 3, shall be listed and assessed and taxed as provided in the Commissioner of Taxation, in county where the same are located. The commissioner shall assess such property at the percentage of true and full value fixed by law to the auditor of each differently day of November. The commissioner shall certify to the county auditor of each county in which such property is located the amount of the assessment made against each company and person owning such property.

Sec. 273.23. Merchants; Consignees. Every merchant required to list his property shall state also the value of his property pertaining to his business as a merchant. No consignee shall be required to list for taxation any property the product of this state, nor the value of any property consigned to him from any other place for the sole purpose of selling the same on commission, if he has no interest in such property and derives no profit from its sale.

Sec. 273.24. Manufacturers. Every manufacturer required to list his property shall state also the value of all articles purchased, received, or otherwise held for the purpose of being used, in whole or in part, in any process of manufacturing, combining, rectifying or refining. Every manufacturer and person owning a manufacturing establishment of any kind shall list, as part of his manufacturers stock, the value of all engines, machinery, tools, and implements used in operating the same, and all materials, except such fixtures as are listed and assessed as real property.

Sec. 273.34. Estates of decedents. The personal property of the estate of a decedent shall be listed and assessed at the place of listing at the time of his death.

Sec. 273.45. Persons under Guardianship. The personal property of a minor under guardianship shall be listed and assessed where the guardian resides and of every other person under guardianship, where the ward resides.

Sec. 273.46. Assignees and receivers. Personal property in the hands of assignees or receivers shall be listed and assessed at the place of listing before his appointment.

Sec. 273.47. Property moved between May and July. The owner of personal property removing from one county, town, or district to another between May 1 and July 1, shall be assessed in either in which he is first called upon by the assessor after shall moving into the county, town, or district, and the property shall be listed and assessed by him on May 1 of such year in the county, town, or district in which he resides, unless he shall make it appear to the assessor that he is held for tax of the current year on the property in another state.

Sec. 273.48. Where listed in case of doubt. In case of doubt as to the proper place of listing personal property or where it cannot be listed in the district where the owner resides, it shall be listed in county, the place of listing and assessing shall be determined by the county board of equalization; and if between different counties, or places in different counties, by the Commissioner of Taxation.

Sec. 273.25. Lists to be verified. Every person required to list property for taxation shall make out and deliver to the assessor, upon blanks furnished by him, a verified statement of all personal property owned by him on May 1, and of all personal property he make separate statements in his name of all personal property held by him as agent or in a fiduciary capacity, or be required to list for taxation as agent or attorney, guardian, parent, trustee, executor, administrator, receiver, accounting officer, partner, factor, or in any other capacity ***.

Sec. 273.85. Examination under oath. Whenever the assessor shall be of the opinion that the person listing property has not made a or for any other person, company, or corporation, has not made a full and true disclosure of the property he may examine such person under oath in regard to the amount of the property he is required to list; and, if such person shall refuse to make full discovery under oath, the assessor may list the property of such person or his principal according to his best judgment and information.

Sec. 273.86. Failure to obtain list; assessor shall ascertain and a statement of personal property, and assess the same at such amount as he believes to be the true value thereof. When requested, he shall sign and deliver to the person assessed a copy of the statement showing the valuation of the property so listed.

Sec. 273.20. Assessor may enter dwellings, etc. Any officer authorized by law to assess property for taxation may, when necessary to the proper performance of his duties, enter any dwelling, outbuilding, or structure, and view the same and the property therein.

Sec. 620.05. False statement regarding taxes. Every person who, in making any statement, oral or written, which is required or authorized by law to be made as a basis of imposing or reducing any tax or assessment, we shall willfully make any statement as to any material matter which he knows to be false, shall be guilty of a gross misdemeanor.

Sec. 273.13. Classification of property—Subdivision 1. New classes. Subdivision 1. Personal property subject to a general property tax and not subject to any gross earnings or other lieu tax is hereby classified for purposes of taxation as provided by this section.

Subdivision 2. Class 1. Iron ore whether mined or unmined shall constitute Class one and shall be valued and assessed at fifty (50) per cent of its true and full value. ***

Class 1a. All direct products of the blast and open hearth furnaces that are utilized in the form produced and are not further processed, shall constitute class 1a and shall be valued and assessed at 15 per cent of the full and true value thereof.

Subdivision 3. Class 2. All household goods and furniture, including clocks, musical instruments, sewing machines, wearing apparel of members of the family and all personal property actually used by the owner for personal and domestic purposes, or for the furnishing or equipment of the family residence, shall constitute class two and shall be valued and assessed at 25 per cent of the full and true value thereof.

Subdivision 4. Class 3. All agricultural products, except as provided by class three "a" and class three "b" stocks of merchandise and all personal property with the furniture and fixtures used therewith, manufacturers' materials and manufactured articles, all tools, implements and machinery, whether fixtures or otherwise, except as provided in class three "a" and class three "b" shall be classified, assessed and taxed or exempt as provided by class one and three "b" hereof, and all buildings and structures owned and occupied by the City and situated upon land of the State of Minnesota, or the United States, or any subdivision of the state, or dedicated and devoted or adaptable to rural but not necessarily agricultural use, shall constitute class three and shall be valued and assessed at 33⅓ per cent of the true and full value thereof.

Subdivision 5. Class 3a. All agricultural products in the hands of the producer shall constitute class four "a" and shall be valued and assessed at 10 per cent of full and true value thereof.

* * *

Subdivision 8. Class 3d. Livestock, poultry, all horses, mules, and asses used exclusively for agricultural purposes, all farmer agricultural tools, implements, and machinery used by the owner, and all farmer agricultural products in the hands of the producer, shall be valued and assessed at 20 per cent of the full and true value thereof.

Subdivision 9. Class 4. All property not included in the preceding classes shall constitute class four and shall be valued and assessed at forty (40) per cent of the full and true value thereof.

Minnesota Statutes 1949, Section 270.07. The Commissioner of Taxation shall prescribe the form of all blanks and books required under this chapter - - -

Minnesota Statutes 1949, Section 273.03, as amended. The county auditor shall annually provide the necessary assessment books and blanks at the expense of the county, for and to correspond with each assessment district. He shall make out, in the real property assessment book, complete lists of all lands or lots subject to taxation, showing the names of the owners, if to him known; and, if unknown, so stated opposite each tract or lot, the number of acres, and the lots or parts of lots or blocks, included in each description of property.***

The assessors and at least one member of each local board of review shall meet at the office of the county auditor on a day to be fixed by the commissioner of taxation for the purpose of receiving instructions as to their duties under the laws of the state. Each assessor and board of review member attending such meetings shall receive as compensation for such service the sum of $6.00 per day for each day necessarily consumed in attending such meeting, and mileage at the rate of five cents per mile for each mile necessarily traveled in going from his home to and returning from the county-seat, to be computed by the usually traveled route, and paid out of the county treasury upon the warrant of the county auditor.

The forms in this book are prescribed for the 1952 assessment by G. HOWARD SPAETH, Commissioner of Taxation.

INDEX TO SECTIONS

SECTION	PAGE
Sec. 1	
" 2	
" 3	
" 4	
" 5	
" 6	
" 7	
" 8	
" 9	
" 10	
" 11	
" 12	
" 13	
" 14	
" 15	
" 16	
" 17	
" 18	
" 19	
" 20	
" 21	
" 22	
" 23	
" 24	
" 25	
" 26	
" 27	
" 28	
" 29	
" 30	
" 31	
" 32	
" 33	
" 34	
" 35	
" 36	

For Convenience of Auditor in Showing Boundaries of School Districts

Township No. 139 *Range No.* 29 *Mer. P. M.*

Became Indep. Sch. Dist. No. 30
~~7-5-53~~
7-1-53

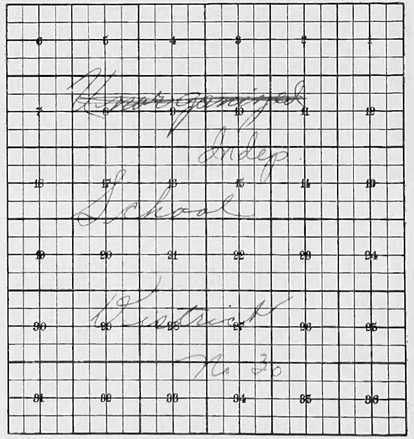

Returns Showing Grain Received in or Handled by Elevators, Warehouses and Mills in the ..... of ..... in the County of ..... for the Year Ending May 1, 1952.

NAMES OF OWNERS	ADDRESS	Bushels of Wheat	Bushels of Soy Beans	Bushels of Flax	Total No. of Bushels of Wheat, Soy Beans and Flax	★ Tax of ½ Mill per Bushel Dollars Cts.	Bushels of Corn	Bushels of Barley	Bushels of Rye	Bushels of Oats	Bushels of Buckwheat	Bushels of all Other Grains	Total No. Bushels Corn, Barley, Rye, Oats, Buckwheat and all Other Grains	★ Tax of ½ Mill Per Bushel Dollars Cts.	★ Total Tax Dollars Cts.	REMARKS

Note ★ Assessors will not fill these Columns

SUMMARY OF TAX COLLECTION

Original Levy	$10,187.42	
Additions	$ 16.90	
		$10204.32
Abatements		$ 39.92
		$10164.40

COLLECTIONS

March Settlement	$2303.51	
June Settlement	$5424.02	
November Settlement	$1847.30	
January Settlement	$ 13.36	$9588.19
		$576.21
Over Collected	$ 1.14	
Under Collected	$	
Delinquent	$577.35	$576.21
Total		$10164.40

TABULAR SCHEDULE OF VALUATIONS,

LEVIED IN THE Town OF Ponto Lake

	School District No.	Agricultural Lands	Non-Agricultural Lands	Personal Property	Total Value of all Property except Money and Credits	Rate of State Taxes: Total Rate of State Tax	County Taxes: Rev.	R. & B.	Welfare	Bonds and Int.			Total Rate of County Tax	Town Taxes: Rev.	R. & B.	Drag Tax	State Loan	Fire Del.				Total Rate of Town Tax	Rate of: Local 1 Mill	Special	State Loan	Deficiency	Tuition	Transportation	Bd & C.O.
		Dollars	Dollars	Dollars	Dollars	Mills	Mills	Mills	Mills	Mills	Mills	Mills	Mills	Mills	Mills	Mills	Mills	Mills	Mills	Mills	Mills	Mills	1 Mill	Mills	Mills	Mills	Mills	Mills	Mills
Indep. #30	Total	24694	10577	9743	45014	H. 4.58	27.1	12.8	51.3	14.3			105.5	6.7	6.	1.		5.	5.			23.7	1. 70.		40.		3.	3.	15.
																							1. 40.		40.		3.	3.	15.
						N. H. 2.26																							
						6.84																							

Assessed Value	Total	All Other	Personal Property	Total
Homestead	13658	1606		15,264
Non-Homestead	13183	6824	9743	29,750
Total	26841	8430	9743	45014

RATES AND TAXES

COUNTY OF CASS, STATE OF MINNESOTA

SCHOOL TAXES: Total Rate of Sch'l Tax	Total Rate of all Taxes	TAXES LEVIED — LOCAL 1 MILL AND SPECIAL SCHOOL TAXES BY DISTRICTS: Local 1 Mill	Special	State Loan	Def.	Deficiency	B. & R.	C. O.	Total School Taxes	ALL OTHER TAXES: FUNDS	Rate	Amounts
Mills	Mills	Mills										
82.	215.78	2469	49398		98784	7408	7408	37041	202508	State —Non-Homestead,		6184
102.	235.78	2432	81283		81758	6096	6096	30480	~~207275~~	State —Homestead,		20676
		4501	130681		180072	13504	13504	67521	409783	County Revenue,		172001
										County Road and Bridge,		57670
										County Welfare,		230940
										Bonds and Interest		64322
												474933
										Town Revenue,		30160
										Town Road and Bridge,		27009
										Town Drag,		4501
										Town State Loan,		
										Fire		22568
										Telephone		22568
												126686
										School Local 1 Mill,		4501
										School Special,		130681
										School State Loan,		
										Deficiency		180072
										Tuition		
										Transportation		135504
										Bond & Int.		135504
										Capital Outlay		67521
												409783
												10,187442

Total Taxes Real Estate 7867.36

Pers. Prop. 2319.06

Total 10,187.42

Total Levy, $ 10,187.42

Total Number of Acres 135,154

State of Minnesota, } ss.
COUNTY OF CASS

I, A. C. Peterson, Auditor of said County and State aforesaid, do hereby certify that the foregoing is a true and correct Schedule, showing the valuation of all the taxable property, in the Town of Ponto Lake, in said County, the several rates of Taxation and Totals of the several Tax Funds levied thereon, for the year A. D. 1943.

Witness my hand and official seal, this 3rd day of January A. D. 1943

SEAL

A. C. Peterson County Auditor.
By Helen Erickson, Deputy

COLLECTIONS OF TAXES OF 195..... OF ....., CASS COUNTY, MINNESOTA

FUNDS	MARCH SETTLEMENT 19.....	JUNE SETTLEMENT 19.....	NOV. SETTLEMENT 19.....	Amount Collected from Nov. 19..... to First Monday in Jan. 19.....	REDUCTIONS	Total Reductions and Collected	BALANCE UNCOLLECTED	ADDITIONS	Total Uncollected to First Monday in January, 19.....
State—Non-Homestead,	2171	3076	1046	10					
State—Homestead,	4473	11115	3763	26					
County Revenue,	26469	65766	22265	153					
County Road and Bridge,	12502	31063	10516	72					
County Welfare,	501 05	1244935	42147	289					
County Bond and Interest,	13961	34703	11749	81					
Town Revenue,	6544	16260	5505	38					
Town Road and Bridge,	5860	14561	4929	34					
Town Drag,	997	2477	822	06					
Town State Loan,									
Tax	4884	12134	4108	28					
Surplus	4884	12134	4108	28					
School Local 1 Mill,	976	2427	821	05					
School Special,	36960	64204	22837	321					
School State Loan,									
Deficiency	39068	97072	32863	225					
Tuition									
Transportation	2930	7281	2464	17					
B&B	2930	7281	2464	17					
CO	14651	36403	12323	84					
	230351	572402	184750	1336					

		LOCAL 1 MILL	SPECIAL	STATE LOAN	Deficiency Trans	B&B		CO		TOTALS
MARCH SETTLEMENT	School District No.									
	Un a	105	21 09		4218	316	316	1582		8646
	Un 7a	811	34851		34850	2614	2614	13069		88867
	Totals	976	36960		39068	2930	2930	14651		97515
JUNE SETTLEMENT	School District No.									
	Un a	1643	32866		65732	4930	4930	24650		134751
	Un 7a	784	31338		31340	2351	2351	11753		79917
	Totals	2427	64204		97072	7281	7281	36403		214668
NOVEMBER SETTLEMENT	School District No.									
	30 a	501	100 29		20051	1504	1504	7521		41116
	30 7a	320	12808		12806	960	960	4802		32656
	Totals	821	22837		32863	2464	2464	12323		73772
NOVEMBER to JANUARY	School District No.									
	30 a		05		09	01	01	03		19
	30 7a	05	216		216	16	16	81		550
	Totals	05	221		225	17	17	84		569
ADDITIONS	School District No.									
	Totals									
REDUCTIONS	School District No.									
	Totals									

Assessment Roll and Tax List of Real Property in the Lawn of Ponto Lake, Cass County, Minnesota, for Taxes for the Year 1952.

Form 3CD (52) [illegible]

In Whose Name Assessed	To Whom Transferred	Description of Property: Subdivision	Sec. or Lot	Town or Block	Rng.	Number of Acres of Land (Acres / 100ths)	Not Selected Homestead	Indicates Homestead Tax w. Ha	Indicates Agricultural Tax w. Ag	True and Full Valuations: Land Exclusive of Structures and Improvements	Buildings and Other Structures	Machinery Permanently Attached to Real Estate	Total True and Full Value	Assessed Valuations: Rural: Homestead Up to $4,000 20%	Rural: Over $4,000 and Non-Homestead 33⅓%	All Other: Homestead Up to $4,000 25%	All Other: Over $4,000 and Non-Homestead 40%	Machinery Permanently Attached to Real Estate 33⅓%	Total Assessed Value	Total Assessed Value as Equalized by the Board of Review	Final Equalized Value
						Acres / 100ths				Dollars	Dollars	Dollars	Dollars	Dollars	Dollars	Dollars	Dollars	Dollars	Dollars	Dollars	Dollars
Mary P. Ordine		1 NE¼ of NE¼	1	139	29	39 50	Hm	Ja		180			180	36					36		
		2 NW¼ of NW¼				38 50				180			180	36					36		
		3 SW¼ of NE¼				40				160			160	32					32		
		4 SE¼ of NE¼				40				160			160	32					32		
		5																			
		6 NE¼ of NW¼ Lot 3				37 50				160			160	32					32		
		~~NW¼ of NW¼~~ Lot 4				36 50				180			180	36					36		
		8 SW¼ of NW¼				40				160			160	32					32		
		9 ~~SE¼ of NW¼~~ Lot 5				39 75				200			200	40					40		
		10																			
State of Minnesota		11 NE¼ of SW¼ Lot 7																			
Mary P. Ordine		12 ~~NW¼ of SW¼~~ Lot 6				21				275			275	55					55		
State of Minnesota		13 SW¼ of SW¼ Lot 8																			
		14 SE¼ of SW¼																			
		15																			
State of Minnesota		16 NE¼ of SE¼																			
State of Minnesota		17 NW¼ of SE¼																			
State of Minnesota		18 SW¼ of SE¼																			
State of Minnesota		19 SE¼ of SE¼																			
		20																			
						332 75				1625			1625	325					325		

Valuations by School Districts as Equalized by Department of Taxation: District No. ..... Rate ..... Mills; District No. ..... Rate ..... Mills; District No. ..... Rate ..... Mills; District No. ..... Rate ..... Mills; District No. ..... Rate ..... Mills; District No. ..... Rate ..... Mills

Sold for Taxes	Tax Including State Homestead ..... Mills	State Tax on Non-Homestead 22.4 Mills	Special Taxes	Total Taxes		Paid	When Paid (Month Day Year)	Number of Receipt	March Settlement 1953	June Settlement 1953	Penalty	November Settlement 1953	Penalty	Collections to First Monday in January 1954	Penalty	Delinquent on First Monday in January 1954	Total Delinquent Tax and Penalty	Remarks
1	7 76			7 76	1	2nd Half Paid / 1st Half Paid	OCT 27 1953 / MAY 29 1953											
2	7 76			7 76	2	2nd Half Paid / 1st Half Paid	OCT 27 1953 / MAY 29 1953											
3	6 90			6 90	3	2nd Half Paid / 1st Half Paid	OCT 27 1953 / MAY 29 1953											
4	6 90			6 90	4	2nd Half Paid / 1st Half Paid	OCT 27 1953 / MAY 29 1953											
5					5			14535										
6	6 90			6 90	6	2nd Half Paid / 1st Half Paid	OCT 27 1953 / MAY 29 1953	17770		29 15		29 15						
7	6 48			6 48	7	2nd Half Paid / 1st Half Paid	OCT 27 1953 / MAY 29 1953											
8	6 90			6 90	8	2nd Half Paid / 1st Half Paid	OCT 27 1953 / MAY 29 1953											
9	8 64			8 64	9	2nd Half Paid / 1st Half Paid	OCT 27 1953 / MAY 29 1953											
10					10													
11					11													
12	11 86			11 86	12	2nd Half Paid / 1st Half Paid	OCT 27 1953 / MAY 29 1953	14425 / 17770		5 92		5 93						
13					13													
14					14													
15					15													
16					16													
17					17													
18					18													
19					19													
20					20													
	7010			70 10						35 05		35 05						

Camp Blanche | Camp | Ponto Point | Hupanee Beach | Rock Scare | Ada Pine Beach

Assessment Roll and Tax List of Real Property in the Town of Ponto Lake, Cass County, Minnesota, for Taxes for the Year 1952.

In Whose Name Assessed	To Whom Transferred	No.	Subdivision	Sec. or Lot	Town or Block	Rg.	Number of Acres of Land (Acres / Hdths)	No. School District	True and Full Valuations: Land Exclusive of Structures and Improvements	Buildings and Other Structures	Machinery Permanently Attached to Real Estate	Total True and Full Value	Assessed Valuations: Rural: Homestead Up to $4,000 20%	Rural: Over $4,000 and Non-Homestead 33⅓%	All Other: Homestead Up to $4,000 25%	All Other: Over $4,000 and Non-Homestead 40%	Machinery Permanently Attached to Real Estate 33⅓%	Total Assessed Value	Total Assessed Value as Equalized by the Board of Review	Final Equalized Value
									Dollars	Dollars	Dollars	Dollars	Dollars	Dollars	Dollars	Dollars	Dollars	Dollars	Dollars	Dollars
Mary P. Undine		1	NE¼ of NE¼	2	139	29	35 75	Un.	150			150	30					30		
A. L. Undine		2	NW¼ of NE¼				35 25	"	155			155	31					31		
		3	SW¼ of NE¼				40	"	120			120	24					24		
Mary P. Undine		4	SE¼ of NE¼				40	"	150			150	30					30		
		5																		
A. L. Undine		6	NE¼ of NW¼				34 75	"	250			250	50					50		
		7	NW¼ of NW¼				34 25	"	210			210	42					42		
		8	SW¼ of NW¼				40	"	350			350	70					70		
		9	SE¼ of NW¼				40	"	250	360 / 125		610 / 375	122 / 75					122 / 75		
		10																		
Chester W. & Lucille M. Ultman		11	NE¼ of SW¼				40	"	85			85	17					17		
Theo Oscar & Alice E. Sempler		12	NW¼ of SW¼				40	"	765	830 / 380		1595 / 1145	319 / 229					319 / 229		
Chester W. & Lucille M. Ultman		13	Lots 3 & 4 (W½ of NW¼ linked (inc.)				39	"	155	240 / 220		395 / 375	79 / 75					79 / 75		
" "		14	SE¼ of SW¼				40	"	145			145	29					29		
~~Walter W.~~ & Clara C. Wierick		15	Lots 1 & 2 linked of NW¼ of SW¼				1	"	10	110 / 100		120 / 110	24 / 22					24 / 22		
Carl A. Larson		16	NE¼ of SE¼ Lot 3				44 15	Not	351			351		117				117		
A. L. Undine		17	NW¼ of SE¼ Lot 4				38 40	yet	280			280	56					56		
Chester W. & Lucille M. Ultman		18	SW¼ of SE¼ Lot 5				41 05	"	150			150	30					30		
		19	SE¼ of SE¼																	
		20																		
							582 60		2976	1130 / 1005		4106 / 4001	821 / 800	117				888 / 847		

Valuations by School Districts as Equalized by the Department of Taxation

Sold for Taxes	District No. 2 Rate 18 Mills	District No. 15 Rate 23 Mills	District No. ..... Rate ..... Mills	District No. ..... Rate ..... Mills	District No. ..... Rate ..... Mills	Tax including State Homestead ..... Mills	State Tax on Non-Homestead 2.2 Mills	Special Taxes	Total Taxes	Paid	When Paid (Month Day Year)	Number of Receipt	March Settlement 1953	June Settlement 1953	Penalty	November Settlement 1953	Penalty	Collections to First Monday in January 1954	Penalty	Delinquent on First Monday in January 1954	Penalty	Total Delinquent Tax and Penalty	Remarks
	Dollars	Dollars	Dollars	Dollars	Dollars	$ cts.	$ cts.	$ cts.	$ cts.				$ cts.	$ cts.	$ cts.	$ cts.	$ cts.	$ cts.	$ cts.	$ cts.	$ cts.	$ cts.	
1 SOLD FOR TAXES	7 30					6 48			6 48	1 PAID IN FULL	OCT 27 1953					6 48							
2 SOLD FOR TAXES	7 31					6 68			6 68	2 PAID IN FULL	OCT 27 1953	14587				6 68							
3 SOLD FOR TAXES	7 24					5 18			5 18	3 PAID IN FULL	OCT 27 1953					5 18							
4 SOLD FOR TAXES	7 30					6 48			6 48	4 PAID IN FULL	OCT 27 1953					6 48							
5										5													
6	7 50					10 78			10 78	6 ~~2nd Half Paid~~	OCT 27 1953	14503											
										1st Half Paid	MAY 29 1953	9770		537		537							
7 SOLD FOR TAXES	7 42					9 06			9 06	7 PAID IN FULL	OCT 27 1953					9 06							
8 SOLD FOR TAXES	7 70					15 10			15 10	8 PAID IN FULL	OCT 27 1953	14589				15 10							
9 SOLD FOR TAXES	7 122					26 32			26 32	9 PAID IN FULL	OCT 27 1953					26 32							
10										10													
11	7 19					3 66			3 66	11 ~~2nd Half Paid~~	OCT 20 1953	13882											
										1st Half Paid	MAY 29 1953	9782		183		183							
										~~2nd Half Paid~~	OCT 27 1953	14715											
12	7 117					25 24			25 24	12 1st Half Paid	MAY 29 1953	9770		12 62		12 62							
13	7 79					17 04			17 04	13 ~~2nd Half Paid~~	OCT 20 1953	13882											
										1st Half Paid	MAY 29 1953	9782		8 52		8 52							
14	7 29					6 26			6 26	14 ~~2nd Half Paid~~	OCT 20 1953	13882											
										1st Half Paid	MAY 29 1953	9782		3 13		3 13							
15		7 24				5 66			5 66	15 PAID IN FULL	MAY 29 1954	9783		5 66									
16	117					25 24	26		25 50	16 ~~2nd Half Paid~~	OCT 27 1953	9770		12 75		12 75							
										~~2nd Half Paid~~	OCT 27 1953	14503											
17	7 56					12 08			12 08	17 1st Half Paid	MAY 29 1953	9770		6 04		6 04							
18	7 30					6 48			6 48	18 1st Half Paid	MAY 29 1953	9782		3 24		3 24							
19										19													
20										20													
	H 797	7 24 = 751				566								59 18		62 82							
	117	2 = 117				182 08	26		182 00														
	344	24 = 868				187 74																	

Assessment Roll and Tax List of Real Property in the Town of Pente Lake, Cass County, Minnesota, for Taxes for the Year 1952.

Form 5CD (52)

In whose name assessed	To whom transferred	Description of property: Subdivision	Sec. or Lot	Town or Block	Rng.	Number of Acres of Land: Acres	Tenths	No. School District	Sub-division Assessed Tax or No	Sub-division Total Tax or No	True and full valuations: Land Exclusive of Structures and Improvements	Buildings and Other Structures	Machinery Permanently Attached to Real Estate	Total True and Full Value	Assessed valuations: Rural: Homestead Up to $4,000 20%	Rural: Over $4,000 and Non-Homestead 33⅓%	All other: Homestead Up to $4,000 25%	All other: Over $4,000 and Non-Homestead 40%	Machinery Permanently Attached to Real Estate 33⅓%	Total Assessed Value	Total Assessed Value as Equalized by the Board of Review	Final Equalized Value
						Acres	Tenths				Dollars	Dollars	Dollars	Dollars	Dollars	Dollars	Dollars	Dollars	Dollars	Dollars	Dollars	Dollars
Arthur B. & Lottie M. Hart		1 NE¼ of NE¼ Lot 2	3	139	29	30		2h	yes		200	135		335	67					67		
		2 NW¼ of NE¼										320		320	64					64		
Gordon W. Bennett		3 SW¼ of NE¼ Lot 5				13	80	1h			120	98		218	23	73				23 / 73		
Earl E. & Theda M. Fahlberg		4 S 820' of ~~SW¼ of NE¼~~ Lot 6				18	50		yes		30	470		500	100					100		
& Lt. Frank A. Helling		5 S 100' of N 400' of Lot 6				1			1h		2	165 / 176		167		33 / 59				33 / 59		
The Omaha Sporting Club		6 NE¼ of NW¼ Lot 3				35	08		"		75			75		25				25		
Ray W. Kathrop & Sue Grass		7 NW¼ of NW¼ Lot 4				35	32		yes		140	1		140	28					28		
State of Minnesota		8 SW¼ of NW¼				40																
The Omaha Sporting Club		9 SE¼ of NW¼				40			1h		135			135		45				45		
Nick W. Anderson		Not part of Lot 8 lying N. of road to cut part to Nelson							yes		60	110		170 / 160	34 / 32					34 / 32		
The Omaha Sporting Club		11 NE¼ of NW¼ Lot 9 less Pente Lake Shores				43			1h		105			105		35				35		
Marland & Monica J. Hart		12 NW¼ of SW¼				40			yes		265	160		425	88 / 85					88 / 85		
John W. & Lucille E. Shaffer		13 SW¼ of SW¼ Lot 10				32	15		1h		500	502		1002		334				334		
		14 SE¼ of SW¼																				
Carl Warnke		15 N 345' of Lot 7				25			1h		213	276		489		163				163		
Otto B. & Alice E. Hane		16 Lot 1 ~~NE¼ of SW¼~~ N. 843'				15			1h		150			150		50				50		
" "		17 ~~NW¼ of SW¼~~ Lot 2 less Lake Shores, on lake, less part sold for road				21	75		"		60	81		141		47				47		
Earl E. & Ethel M. Oliver		18 SW¼ of SE¼ Lot 11				15	10		yes		300			300	60					60		
Leon J. & Dorry		19 SE¼ of SE¼				40			"		120	40		160	32					32		
Harvey M. & Evelyn M. Voss		20 N 300' of W½ of Lot 6				1	50		yes / 1h		50	150 / 270		200 / 420	13 / 40	39 / 40				52 / 80		
						450	20				2814	2085		4899	441	898				1339		

Valuations by School Districts as Equalized by Department of Taxation: a

District No.	Rate	Mills	District No.	Rate	Mills	District No.	Rate	Mills	District No.	Rate	Mills
1	46	21.3	2	43	23.2						

Sold for taxes	Dollars	Dollars	Dollars	Dollars	Dollars	Dollars	Tax including State Homestead: Mills	$ cts.	State Tax on Non-Homestead 2.26 Mills: $ cts.	Special taxes: $ cts.	Total taxes: $ cts.		Paid	When paid: Month	Day	Year	Number of Receipt	March Settlement 1953: $ cts.	June Settlement 1953: $ cts.	Penalty: $ cts.	November Settlement 1953: $ cts.	Penalty: $ cts.	Collections to First Monday in January 1954: $ cts.	Penalty: $ cts.	Delinquent on First Monday in January 1954: $ cts.	Total Delinquent Tax and Penalty: $ cts.	Remarks
	X 67						14 46				14 46	1	PAID IN FULL	MAY 29		1953	9791		14 46								
												2															
	73						15 76		16		15 92	3	PAID IN FULL	MAY 29		1953	9789		15 92								
													2nd Half Paid	OCT 9		1953	3612										
	X 104						22 44				22 44	4	1st Half Paid	MAY 5		1953	5762		11 22		11 22						
	42						9 06		10		9 16	5	PAID IN FULL	MAY 29		1953	9945		9 16								
	25						5 40		06		5 46	6	PAID IN FULL	MAY 29		1953	9894		5 46								
													Balance Paid	JUL 2		1953	12 30				3 00						
	X 28						6 04				6 04	7	1st Half Paid	MAY 29		1953	9792		3 02								
												8															
	45						9 72		10		9 82	9	PAID IN FULL	MAY 29		1953	9894		9 82								
	X 34						7 34				7 34	10	PAID IN FULL	APR 1		1953	3762		7 34								
	35						7 56		08		7 64	11	PAID IN FULL	MAY 29		1953	9894		7 64								
	X 88						18 98				18 98	12	PAID IN FULL	MAY 29		1953	9560		18 98								
													2nd Half Paid	OCT 14		1953	5435				8 42						
	351						7 54		80		7 54	13	1st Half Paid	MAY 29		1953	9792		3 77								
												14															
SOLD FOR TAXES	172						37 12		38		37 50	15														37 50	4 25
	50						10 98		12		10 90	16	PAID IN FULL	MAY 29		1953	9785		21 80								
	50						10 98		12		10 90	17	PAID IN FULL	MAY 29		1953											
	X 60						12 94				12 94	18	PAID IN FULL	MAY 29		1953	9790		12 94								
	X 33						7 12				7 12	19	PAID IN FULL	MAY 16		1953	5260		7 12								
			Dr 43				33 48		22		33 70	20	PAID IN FULL	MAY 29		1953	1/134		33 70								
	414		92																								
	843		63 - 457				27 84		214		306 80								216 85		58 57					37 59	
	1257		92 - 549				304 92																				
			143 - 1977																								

Assessment Roll and Tax List of Real Property in the Town of Ponto Lake, Cass County, Minnesota, for Taxes for the Year 1952.

Form 2CD (52) WILLIAM SOLUM, COMMISSIONER

	IN WHOSE NAME ASSESSED	TO WHOM TRANSFERRED	DESCRIPTION OF PROPERTY: SUBDIVISION	Sec. or Lot	Town or Block	Rng.	Number of Acres of Land (Acres / 100ths)	No. School District	Indicate Homestead Tax w or No	Indicate Agricultural Tax w or No	TRUE AND FULL VALUATIONS: LAND Exclusive of Buildings and Improvements	BUILDINGS and Other Structures	MACHINERY Permanently Attached to Real Estate	TOTAL True and Full Value	ASSESSED VALUATIONS: RURAL: Homestead Up to $4,000 20%	RURAL: Over $4,000 and Non-Homestead 33⅓%	ALL OTHER: Homestead Up to $4,000 25%	ALL OTHER: Over $4,000 and Non-Homestead 40%	MACHINERY Permanently Attached to Real Estate 33⅓%	TOTAL ASSESSED VALUE	Total Assessed Value as Equalized by the Board of Review	FINAL EQUALIZED VALUE
							Acres				Dollars	Dollars	Dollars	Dollars	Dollars	Dollars	Dollars	Dollars	Dollars	Dollars	Dollars	Dollars
1	Rachel + Ragnhild Rothgeb		NE¼ of NE¼				3 139.29		Un													
2	~~Rachel J. Johnson Albright~~		~~Part NW¼ of NW¼ Lot 1~~				103		Yes		30	330 300		360 330	72 66					72 66		
3	Ernest Peter Colas		Lot 1 lead NW¼ NW¼ less $5.96'				654		Non		90			90		30				30		
4	J. L. Klauer		130'x225' x130' x250' of Lot 1				75		"		25	221 200		346 225		82 75				82 75		
5	Ernest Peter Colas		N½ of S½ of Lot 1				134		"		54	158 147		207 54		69 18				69 18		
6	Peter Colas		N.172 NE¼ NW¼ Lot 1				227		"		40	44 44		90 231		30 77				30 77		
7	Gunnar + Bedia M. Nilsson		W ½ of NW¼ NW¼ W ½ of Lot 8				485		Yes		40	135 160		315 200	80 40					43 40		
8			SW¼ of NW¼																			
9			SE¼ of NW¼																			
10	Anna Colas		Beginning at the intersection of the center line of Highway No. 2 and the west line of the Chicago, St. Paul, Minneapolis and Omaha Railway Co. Right of Way; thence N 25 chains; thence W 10 chains; thence S 25 chains to the center line of said Highway No. 2; thence E along said line to the point of beginning, 25 acres, more or less.				55		Yes Yes			165 150 171 Cabins	149	314 376	49 41	63 57				107 98		
11			NE¼ of SW¼																			
12			NW¼ of SW¼																			
13			SW¼ of SW¼																			
14			SE¼ of SW¼																			
15	William E. + Nina W. Lund		$100' of N 500' of Lot 6				20		Yes		20	165 150		185 170	37 34					37 34		
16			NE¼ of SE¼																			
17			NW¼ of SE¼																			
18			SW¼ of SE¼																			
19			SE¼ of SE¼																			
20																						
							1681				404	1398 1272		1802 1676	196 181	394 357				470 458		

	SOLD FOR TAXES	VALUATIONS BY SCHOOL DISTRICTS AS EQUALIZED BY DEPARTMENT OF TAXATION: District No. 0 Rate 48.5 Mills	District No. Rate ..... Mills	District No. 1 Rate 22.5 Mills	District No. Rate ..... Mills	District No. Rate ..... Mills	District No. Rate ..... Mills	Tax Including State Homestead ..... Mills	State Tax on Non-Homestead 286 ..... Mills	SPECIAL TAXES	TOTAL TAXES		PAID	WHEN PAID Month Day Year	Number of Receipt	March Settlement 1953	June Settlement 1953	Penalty	November Settlement 1953	Penalty	Collections to First Monday in January 1954	Penalty	Delinquent on First Monday in January 1954	Penalty	Total Delinquent Tax and Penalty	REMARKS
		Dollars	Dollars	Dollars	Dollars	Dollars	Dollars	$ cts.	$ cts.	$ cts.	$ cts.						$ cts.	$ cts.	$ cts.	$ cts.	$ cts.	$ cts.	$ cts.	$ cts.	$ cts.	$ cts.	
1												1															
2				2 72				16 98			16 98	2	PAID IN FULL	APR 15 1953	5845		16 98										
3		30						6 48	06		6 54	3	PAID IN FULL	MAY 29 1953	9789		6 54										
4		82						17 70	18		17 88	4	PAID IN FULL	MAY 29 1953	10257		17 88										
5		69						14 88	16		15 04	5	PAID IN FULL	MAY 29 1953	9789		15 04										
6		30						6 48	06		6 54	6	PAID IN FULL	MAY 29 1953			6 54										
7	2 43							9 28			9 28	7	PAID IN FULL	MAY 29 1953	9789		9 28										
8												8															
9												9	Balance Paid	AUG 15 1953	12729												
10				2 44				25 22	14		25 36	10	Park Fund	MAY 29 1953	9786		1 36		1 36								
11												11															
12												12															
13												13															
14												14															
15	2 37							7 98			7 98	15	PAID IN FULL	MAY 29 1953	9787		7 98										
16												16															
17												17															
18												18															
19												19															
20												20															
		2 80		2 116 = 176				42 20																			
		211		63 = 294				62 80	60		105 60																
		291		179 = 470				105 00																			

Camp Minnehaha | Camp | Ponto Point | Nopeming Beach | Lake Shore | Ada Pine Beach

Form: 5CD (12) MILLER-DAVIS COMPANY, MINNEAPOLIS

Assessment Roll and Tax List of Real Property in the [illegible] of [illegible]

N WHOSE NAME ASSESSED TO

Ray O. Rathryn M. Ba
State of Minnesota
Ralph & Helen Kip
Ray O. Rathryn M. Ba
Joseph W. Rathe
Milvin & Johnson & Ba
State of Minnesota
E. A. & Agnes B. Wilk
State of Minnesota
William J. Hobb
Victor M. Devient
Frank G. & Caroline
Edith Marquet & Carl
William J. Hobbie
Marland & Monica
Ethel A. Lodfelder

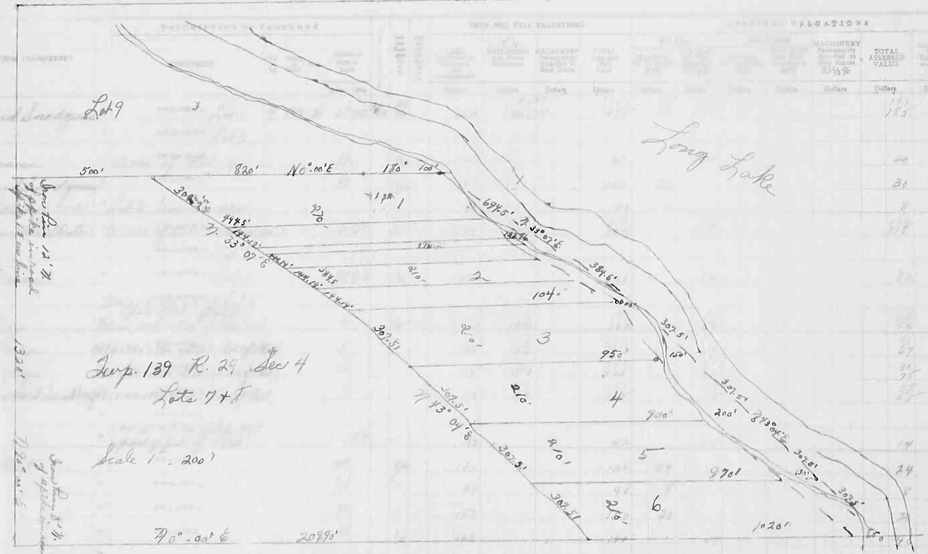

	SOLD FOR TAXES	VALUATIONS BY SCHOOL DISTRICTS AS EQUALIZED BY DEPARTMENT OF TAXATION: District No. 144 Rate 41.8 Mills	District No. ..... Rate ..... Mills	District No. 2 Rate 43.9 Mills	District No. ..... Rate ..... Mills	District No. ..... Rate ..... Mills	District No. ..... Rate ..... Mills	Tax Including State Homestead ..... Mills	State Tax on Non-Homestead 28.6 Mills	SPECIAL TAXES	TOTAL TAXES	PAID	WHEN PAID Month Day Year	Number of Receipt	March Settlement 1953	June Settlement 1953	Penalty	November Settlement 1953	Penalty	Collections to First Monday in January 1954	Penalty	Delinquent on First Monday in January 1954	Total Delinquent Tax and Penalty	REMARKS
		Dollars	Dollars	Dollars	Dollars	Dollars	Dollars	$ cts.	$ cts.	$ cts.	$ cts.				$ cts.	$ cts.	$ cts.	$ cts.	$ cts.	$ cts.	$ cts.	$ cts.	$ cts.	
1				3 23 126				4692	28		4720	Delinquent Paid 1st Half Paid	JUL 2 1 1953 MAY 2 9 1953	11233 11792		236		3360					
2																								
3	SOLD FOR TAXES	20						432	04		436	PAID IN FULL	AUG 4 1953	2852				436	11					
4		2 30						648			648	Delinquent Paid 1st Half Paid	JUL 2 1 1953 MAY 2 9 1953	11233 11792		54		270						
5		2 8						172			173	Delinquent Paid 1st Half Paid	JUL 2 1 1953 MAY 2 9 1953	11233 11792										
6		126						2218	28		2746	PAID IN FULL	MAY 2 9 1953	9795		274								
7																								
8		82						1770	18		1788	2nd Half Paid 1st Half Paid	OCT 27 1953 MAY 2 9 1953	14491 11792		89		894						
9																								
10	SOLD FOR TAXES	58						1252	14		1266	PAID IN FULL	AUG 1 1953	11383				1266	32					
11		71						1532	16		1548											154	R 1703	
12		80						1226	18		1744	PAID IN FULL	FEB 1 9 1953	11192	1744									
13		58						1252	14		1266	PAID IN FULL	FEB 1 9 1953	11192	1266									
14																								
15	SOLD FOR TAXES	14						302	04		306	PAID IN FULL	AUG 3 1953	11383				306	09					
16		2 24						518			518	PAID IN FULL	MAY 1 9 1953	5607		51								
17		2 8						172			172	PAID IN FULL	MAY 1 9 1953			17								
18		2 30						648			648	PAID IN FULL	MAY 1 9 1953			64								
19		40						864	10		874	2nd Half Paid 1st Half Paid	OCT 1 5 1953 MAY 2 1 1953	13715 11929		43		437						
20																								
		H. 100 549		# 73 126	175 675			4692 14006	154		18852				3610	831		5977				1541		
		649		# 199	848			18698																

Camp Blanche | Camp | Pinto Point | Magnane Beach | Rock Score | Ada Pine Beach | Ia

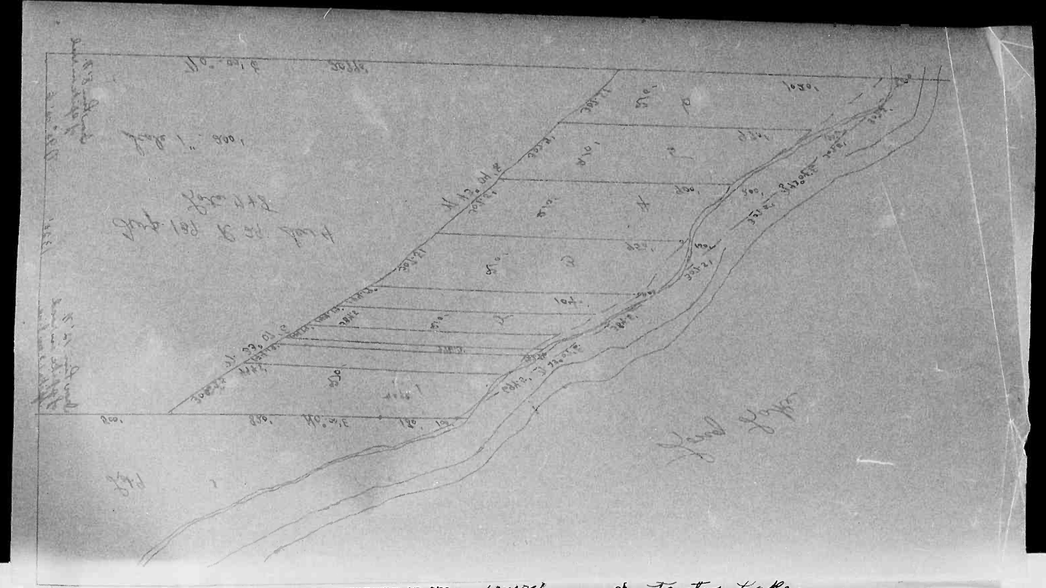

Assessment Roll and Tax List of Real Property in the Grove of Tonto Lake

Cass County, Minnesota, for Taxes for the Year 1952.

Form 3CD (52) BALLARD-DUNN COMPANY, MINNEAPOLIS

	IN WHOSE NAME ASSESSED	TO WHOM TRANSFERRED	DESCRIPTION OF PROPERTY: SUBDIVISION	Sec. or Lot	Town or Block	Rng.	Number of Acres of Land: Acres	Mills	Sch. School District	Indicates Homestead Tax Not Paid	Indicates Agricultural Tax Not Paid	TRUE AND FULL VALUATIONS: LAND Exclusive of Structures and Improvements	BUILDINGS and Other Structures (10% Rural)	MACHINERY Permanently Attached to Real Estate	TOTAL True and Full Value	ASSESSED VALUATIONS: RURAL: Homestead Up to $4,000 20%	Over $4,000 and Non-Homestead 33⅓%	ALL OTHER: Homestead Up to $4,000 25%	Over $4,000 and Non-Homestead 40%	MACHINERY Permanently Attached to Real Estate 33⅓%	TOTAL ASSESSED VALUE	Total Assessed Value as Equalized by the Board of Review	FINAL EQUALIZED VALUE
												Dollars	Dollars	Dollars	Dollars	Dollars	Dollars	Dollars	Dollars	Dollars	Dollars	Dollars	Dollars
1	Ray O. Kathryn M. Sandgrose		NE¼ of NE¼ Lot 1	4	139	29	27.45	Non				200	150 / 345		695	173 / 70	126 / 115				485		
2	State of Minnesota		NW¼ of NE¼ Lot 2																				
3	Ralph & Helen Liperiani		Bars. of Lot 6				12			No		60			60		20				20		
4	Ray O. Kathryn M. & David Sandgrose		SE¼ of NE¼				40			Yes		150			150	30					30		
5	Ray O. Kathryn M. Sandgrose		Lot 6 less 12 acs.							"		40			40	8					8		
6	Melvin H. Johnson & Estes McAllister		W. 300' of Lot 9 (about 4 ac)				5.50			No		104	274 / 250		378 / 354		126 / 118				126 / 118		
7	State of Minnesota		NW¼ of NW¼ Lot 3																				
8	E. A. & Agnes B. Wilkinson		SW¼ of NW¼ Lot 4				30.25			No		246			246		82				82		
9	State of Minnesota		302.25' x 1168.7' of Lot 5 (part of Lot 5 of plat)																				
10	William A. Robbie		302.25' x 100' x 776' of Lots 7 & 8				4			No		60	162		222		54				54		
11	Alice M. & Dwight Price		3075' x 950' x 330' x 1227' (Lot 4 of Plat)				5			"		75	38 / 126		203		67				67		
12	Frank J. & Caroline Korejs		3075' x 970' x 1020' of Lot 7 (Lot 6 of Plat)				5			"		75	165 / 150		240 / 225		80 / 75				80 / 75		
13	Edith Marquet & Carl Edward Sandberg		3075' x 1010' x 1320' x 1217' (Lot 3 of Plat)				5			"		75	99 / 90		174 / 165		58 / 55				58 / 55		
14			SE¼ of SW¼																				
15	William A. Robbie		1445' x 976' of Lots 7 & 8 (part of Lot 7 of Plat)				1.87			"		42			42		14				14		
16	Marland D. & Monica J. Hart		NE¼ of SE¼				40			Yes		120			120	24					24		
17	" "		NW¼ of SE¼				40			"		40			40	8					8		
18	" "		SW¼ of SE¼				40			"		150			150	30					30		
19	Ethel Clodfelter		SE¼ of SE¼				40			No		120			120		40				40		
20																							
							290.07					1,559	1333 / 1263		2890 / 2770	173 / 170	675 / 640				848 / 810		

	SOLD FOR TAXES	VALUATIONS BY SCHOOL DISTRICTS AS EQUALIZED BY DEPARTMENT OF TAXATION: District No. / Rate / Mills	Dollars	Dollars	Dollars	Tax including State Homestead ...Mills	State Tax on Non-Homestead ...Mills	SPECIAL TAXES	TOTAL TAXES		PAID	WHEN PAID (Month Day Year)	Number of Receipt	March Settlement 1953	June Settlement 1953	Penalty	November Settlement 1953	Penalty	Collections to First Monday in January 1954	Penalty	Delinquent on First Monday in January 1954	Total Delinquent Tax and Penalty	REMARKS
1				73 / 126		46.82	28		47.20	1	Receipt Paid 1st Half Paid	JUL 2 1953 / MAY 29 1953	11235 / 9712		23.60		23.60						
2										2													
3	SOLD FOR TAXES	20				432	04		436	3	PAID IN FULL	AUG 4 1953	2532				436						
4	32	30				648			648	4	Receipt Paid 1st Half Paid	JUL 2 1953 / MAY 29 1953	9792		5.42		2.88						
5	31	8				172			173	5	Receipt Paid 1st Half Paid	JUL 2 1953 / MAY 29 1953	9793										
6		126				2718	28		2746	6	PAID IN FULL	MAY 29 1953	9793		27.46								
7										7													
8		82				1790	18		1788	8	2nd Half Paid 1st Half Paid	OCT 27 1953 / MAY 29 1953	11449 / 9792		8.94		8.94						
9										9													
10	SOLD FOR TAXES	58				1252	14		1266	10	PAID IN FULL	AUG 1 1953	11383				1266	30					
11		71				1532	16		1548	11											1548	1723	
12		80				1726	18		1744	12	PAID IN FULL	FEB 19 1953	1172	1744									
13		58				1252	14		1266	13	PAID IN FULL	FEB 19 1953	1199	1266									
14										14													
15	SOLD FOR TAXES	14				302	04		306	15	PAID IN FULL	AUG 1 1953	11383				306	30					
16	32	24				518			518	16	PAID IN FULL	MAY 19 1953			5.18								
17	31	8				172			172	17	PAID IN FULL	MAY 19 1953	5607		1.72								
18	32	30				648			648	18	PAID IN FULL	MAY 19 1953			6.48								
19		40				864	10		874	19	2nd Half Paid 1st Half Paid	OCT 15 1953 / MAY 21 1953	13710 / 11529		4.37		4.37						
20										20													
	H	100 / 549 / 649	H	73 / 126 / 199	173 / 675 / 848	4692 / 14006 / 18698	1.54		18852					30.10	83.49		57.97				1548		

Assessment Roll and Tax List of Real Property in the Town of Pente Lake, Cass County, Minnesota, for Taxes for the Year 1952.

Form 3CD (12)-BLUE-WHITE BINDERY, MINNEAPOLIS

In Whose Name Assessed	To Whom Transferred	Description of Property: Subdivision	Sec. or Lot	Town or Block	Rng.	Number of Acres of Land (Acres / 100ths)	No. School District	Individual Homestead Tax or No	Individual Agricultural Tax or No	True and Full Valuations: Land Exclusive of Structures Improvements (Dollars)	Buildings and Other Structures (Dollars)	Machinery Permanently Attached to Real Estate (Dollars)	Total True and Full Value (Dollars)	Assessed Valuations: Rural: Homestead Up to $4,000 20% (Dollars)	Rural: Over $4,000 and Non-Homestead 33⅓% (Dollars)	All Other: Homestead Up to $4,000 25% (Dollars)	All Other: Over $4,000 and Non-Homestead 40% (Dollars)	All Other: Machinery Permanently Attached to Real Estate 33⅓% (Dollars)	Total Assessed Value (Dollars)	Total Assessed Value as Equalized by the Board of Review (Dollars)	Final Equalized Value (Dollars)
John A. King Ellison & Gustave E. King Ellison		Lot 8 Sec. W 300'				4 139.29	11	No	No	115	200 320 / 260 576		731 / 673	63	132 / 220				199 / 182		
Anna E. King Ellison									Yes	205			205	41					41		
"	"	That part of Gov't. Lot 7 & 8 described as Beg. at the S.E. cor. of Lot 8, thence N. along E. line of Lots 7 & 8 a distance of 2099', thence S. 43° 01' W. 1230', thence S. 33° 07' W. 879' to a point on the W. line of Lot, 500' N. of S.W. cor. of Lot 8; thence S. 500' to SW. cor. of Lot 8, thence E. to beg.																			
		6 NE ¼ of NW ¼																			
		7 NW ¼ of NW ¼																			
		8 SW ¼ of NW ¼																			
		9 SE ¼ of NW ¼																			
Adolph J. Johnson		10 144.19' x 194.40' of Lot 8 (part of Lot 2 on plat)				1.89		No		48			48		16				16		
		11 NE ¼ of SW ¼																			
		12 NW ¼ of SW ¼																			
		13 SW ¼ of SW ¼																			
		14 SE ¼ of SW ¼																			
Celeste Marie Le Beland		15 302.5' x 194.00' x 97.0' of Lot 8 (Lot 5 of plat)				.5		No		69	99 90		168 159		56 53				56 53		
		16 NE ¼ of SE ¼																			
William A. & Freda M. Simon		17 144.19' x 97.6' of Lot 8 (part of Lot 2 on plat)				1.89		No		48			48		16				16		
		18 SW ¼ of SE ¼																			
		19 SE ¼ of SE ¼																			
Gustave & Wilburga Meisel		20 144.19' x 97.6' of Lot 8 (part of Lots 1 & 2 on plat)				1.87		No		48			48		16				16		
						21.63				533	315 650		848 1183	108 104	336 221				344 325		

Sold for Taxes	Valuations by School Districts as Equalized by Department of Taxation: District No. 11 Rate 40 Mills	District No. ..... Rate ..... Mills	District No. 11 Rate 40 Mills	District No. ..... Rate ..... Mills	District No. ..... Rate ..... Mills	District No. ..... Rate ..... Mills	Tax Including State Homestead ..... Mills	State Tax on Non-Homestead 2.26 Mills	Special Taxes	Total Taxes		Paid	When Paid	Number of Receipt	March Settlement 1953	June Settlement 1953	Penalty	November Settlement 1953	Penalty	Collections to First Monday in January 1954	Penalty	Delinquent on First Monday in January 1954	Penalty	Total Delinquent Tax and Penalty	Remarks
			67 132				46.92	30		47.22	1	Balance Paid / Part Paid	OCT 1 1952 / MAY 29 1953	9791		23.62		23.60							
2.41							8.84			8.84	2	Balance Paid / Part Paid	OCT 1 1952 / MAY 29 1953	5884		4.42		4.42							
											3														
											4														
											5														
											6														
											7														
											8														
											9														
16							3.46	34		3.50	10	PAID IN FULL	MAY 29 1953	9792		3.50									
											11														
											12														
											13														
											14														
56							12.08	12		12.20	15	PAID IN FULL	~~MAR 30 1953~~	5681		12.20									
											16														
16							3.46	04		3.50	17	PAID IN FULL	MAY 29 1953	9793		3.50									
											18														
											19														
16							3.46	04		3.50	20													3.50 of 3.85	
H. 1.84			H. 67 132	108 236			46.92 / 31.50	54		78.76						47.04		28.04						3.50	
1.45			199	344			78.22																		

Camp Blanche Bay Camp | Tonto Point | Sequence Beach | Rock Shore | Ada Pine Beach | Hoe

Assessment Roll and Tax List of Real Property in the Town of Pinto Lake, Cass County, Minnesota, for Taxes for the Year 1952.

Form 8CD (52) ~~[illegible]~~

	IN WHOSE NAME ASSESSED	TO WHOM TRANSFERRED	DESCRIPTION OF PROPERTY: SUBDIVISION	Sec. or Lot	Town or Block	Rng.	Number of Acres of Land (Acres / 100ths)	No. School District	Indicate Homestead Tax or No	Indicate Agricultural Land Tax or No	TRUE AND FULL VALUATIONS: LAND Exclusive of Structures and Improvements (Dollars)	BUILDINGS and Other Structures (Dollars)	MACHINERY Permanently Attached to Real Estate (Dollars)	TOTAL True and Full Value (Dollars)	ASSESSED VALUATIONS: RURAL: Homestead Up to $4,000 20% (Dollars)	RURAL: Over $4,000 and Non-Homestead 33⅓% (Dollars)	ALL OTHER: Homestead Up to $4,000 25% (Dollars)	ALL OTHER: Over $4,000 and Non-Homestead 40% (Dollars)	MACHINERY Attached to Real Estate 33⅓% (Dollars)	TOTAL ASSESSED VALUE (Dollars)	Total Assessed Value as Equalized by the Board of Review (Dollars)	FINAL EQUALIZED VALUE (Dollars)
1	N.P. Ry Co.		~~N½ of N½ of~~ Lot 1	5	139	29	36	Non	Non		246			246		82				82		
2	Ca. Smith		~~NW¼ of NW¼~~ Lot 2				36		"		246			246		82				82		
3	~~State of Minnesota~~		SW¼ of NW¼																			
4	State of Minnesota		~~SE¼ of NW¼~~ Lot 5																			
5																						
6	E.A. Smith		~~NE¼ of NW¼~~ Lot 3				36		Non		246			246		82				82		
7	State of Minnesota		NW¼ of NW¼ Lot 4																			
8	State of Minnesota		SW¼ of NW¼																			
9	State of Minnesota		SE¼ of NW¼																			
10																						
11	State of Minnesota		NE¼ of SW¼																			
12	State of Minnesota		NW¼ of SW¼																			
13	J.M. Silberg		SW¼ of SW¼ less E. 1 acre				30		yes		100	30 25		130 125	26 25					26 25		
14	~~State of Minnesota~~	Romney E. & Roma J. Cook	SE¼ of SW¼																			
15	~~Romney E. & Roma J. Cook~~ Esther Silberg		E. acre of SW¼ of SW¼				10		yes		45	30 25		75 70	15 14					15 14		
16			NE¼ of SE¼																			
17	State of Minnesota		~~NW¼ of SE¼~~ Lot 6																			
18	M.N. Barnes		~~SW¼ of SE¼~~ Lot 7				39		yes		120			120	24					24		
19	Ida E. & John B. Pentes		Lot 8 ~~NW¼ of SEN~~ E. 20'				18.25		Non		99	336 252		435 351		125 117				125 117		
20	Melvin H. Johnson & Gates McAllister		E. 20' of Lot 8				60		No		21			21		7				7		
							366				1173	336 384		1509 1557	65 63	378 270				443 333		

	SOLD FOR TAXES	VALUATIONS BY SCHOOL DISTRICTS AS EQUALIZED BY DEPARTMENT OF TAXATION: District No. / Rate / Mills	District No. / Rate / Mills	District No. / Rate / Mills	District No. / Rate / Mills	District No. / Rate / Mills	Tax Including State Homestead (Dollars, cts.)	State Tax on Non-Homestead 2.36 Mills	SPECIAL TAXES	TOTAL TAXES		PAID	WHEN PAID (Month Day Year)	Number of Receipt	March Settlement 1953	June Settlement 1953	Penalty	November Settlement 1953	Penalty	Collections to First Monday in January 1954	Penalty	Delinquent on First Monday in January 1954	Penalty	Total Delinquent Tax and Penalty	REMARKS
		a																							
1		82					17.70	1.88		17.88	1	PAID IN FULL	MAY 29 1953	9793		17.88									
2		82					17.70	1.88		17.88	2	PAID IN FULL	MAY 29 1953			17.88									
3											3														
4											4														
5											5														
6		82					17.70	1.88		17.88	6	PAID IN FULL	MAY 29 1953	9794		17.88									
7											7														
8											8														
9											9														
10											10														
11											11														
12											12														
13	SOLD FOR TAXES	26					5.62			5.62	13													5.62	6.18
14											14														
15		15					3.24			3.24	15	PAID IN FULL	MAY 18 1953	9600		3.24									
16											16														
17											17														
18		24					5.18			5.18	18	PAID IN FULL	MAY 29 1953	9799		5.18									
19		125					26.98	28		27.26	19	PAID IN FULL	MAY 29 1953	9798		27.26									
20				7			1.66	02		1.68	20	PAID IN FULL	MAY 29 1953	9795		1.68									
		H: 65 / 371 / 436		7 = 378 / 43			1.66 / 94.78 / 95.78	.84		96.62						91.00								5.62	

Camp Manitoba | Camp | Pinto Point | Nagaone Beach | East Shore | Ada Pine Beach | Hon

Assessment Roll and Tax List of Real Property in the Town of Ponto Lake, Cass County, Minnesota, for Taxes for the Year 1952.

Form BCD (52) WILD-DAVE COMPANY, MINNEAPOLIS

	IN WHOSE NAME ASSESSED	TO WHOM TRANSFERRED	DESCRIPTION OF PROPERTY: SUBDIVISION	Sec. or Lot	Town or Block	Rng.	Number of Acres of Land: Acres	100ths	No. School District	Indicate Homestead Yes or No	Indicate Agricultural Yes or No	TRUE AND FULL VALUATIONS: LAND Exclusive of Structures and Improvements (50%)	BUILDINGS and Other Structures	MACHINERY Permanently Attached to Real Estate	TOTAL True and Full Value	ASSESSED VALUATIONS: RURAL: Homestead Up to $4,000 20%	Over $4,000 and Non-Homestead 33⅓%	ALL OTHER: Homestead Up to $4,000 25%	Over $4,000 and Non-Homestead 40%	MACHINERY Permanently Attached to Real Estate 33⅓%	TOTAL ASSESSED VALUE	Total Assessed Value at Equalization Board of Review	FINAL EQUALIZED VALUE
							Acres	100ths				Dollars	Dollars	Dollars	Dollars	Dollars	Dollars	Dollars	Dollars	Dollars	Dollars	Dollars	Dollars
1	State of Minnesota		NE¼ of NE¼		6	139.29			Un.														
2	State of Minnesota		NW¼ of NE¼																				
3	State of Minnesota		SW¼ of NE¼																				
4	State of Minnesota		SE¼ of NE¼																				
5																							
6	State of Minnesota		NE¼ of NW¼																				
7	State of Minnesota		NW¼ of NW¼ Lot 4																				
8	State of Minnesota		SW¼ of NW¼ Lot 5																				
9	State of Minnesota		SE¼ of NW¼																				
10																							
11	State of Minnesota		NE¼ of SW¼																				
12	State of Minnesota		NW¼ of SW¼																				
13	State of Minnesota		SW¼ of SW¼																				
14	State of Minnesota		SE¼ of SW¼																				
15	Leonard LeRoy Dierich		S 200' of E 100' of Lot 3							Yes		15			15		5				5		
16	State of Minnesota		NE¼ of SE¼																				
17	State of Minnesota		NW¼ of SE¼																				
18	State of Minnesota		SW¼ of SE¼																				
19	Theo W. & Louise D. O'Donnell		Lot 3 Less S 200' of E 100'			36	60			Yes		237	51		288		96				96		
20																							
						36	60					252	51		303		101				101		

	SOLD FOR TAXES	VALUATIONS BY SCHOOL DISTRICTS AS EQUALIZED BY DEPARTMENT OF TAXATION: District No. 1 Rate 29 Mills	District No. ..... Rate ..... Mills	District No. ..... Rate ..... Mills	District No. ..... Rate ..... Mills	District No. ..... Rate ..... Mills	Tax Including State Homestead ..... Mills	State Tax on Non-Homestead 2.26 Mills	SPECIAL TAXES	TOTAL TAXES		PAID	WHEN PAID: Month Day Year	Number of Receipt	March Settlement 1953	June Settlement 1953	Penalty	November Settlement 1953	Penalty	Collections to First Monday in January 1954	Penalty	Delinquent as First Monday in January 1954	Total Delinquent Tax and Penalty	REMARKS
		Dollars	Dollars	Dollars	Dollars	Dollars	$ cts.	$ cts.	$ cts.	$ cts.					$ cts.	$ cts.	$ cts.	$ cts.	$ cts.	$ cts.	$ cts.	$ cts.	$ cts.	
1											1													
2											2													
3											3													
4											4													
5											5													
6											6													
7											7													
8											8													
9											9													
10											10													
11											11													
12											12													
13											13													
14											14													
15	SOLD FOR TAXES	5					108	-		108	15													15
16											16													
17											17													
18											18													
19		98					21.14	22		21.86	19	PAID IN FULL FEB 5 1953		688	21.36									
20											20													
		103					22.22	22		22.44					21.36								102	

Assessment Roll and Tax List of Real Property in the Town of Ponto Lake, Cass County, Minnesota, for Taxes for the Year 1952.

Form 5CD (52)

	In Whose Name Assessed	To Whom Transferred	Description of Property: Subdivision	Sec. or Lot	Town or Block	Rng.	Number of Acres of Land (Acres / 100ths)	No. School District	Sale Date Assessed Tax Year Ba	Sale Date Applicable Total Tax Year Ba	True and Full Valuations: Land Exclusive of Structures and Improvements (Dollars)	Buildings and Other Structures (Dollars)	Machinery Permanently Attached to Real Estate (Dollars)	Total True and Full Value (Dollars)	Assessed Valuations, Rural: Homestead Up to $4,000 20% (Dollars)	Rural: Over $4,000 and Non-Homestead 33⅓% (Dollars)	All Other: Homestead Up to $4,000 25% (Dollars)	All Other: Over $4,000 and Non-Homestead 40% (Dollars)	Machinery Permanently Attached to Real Estate 33⅓% (Dollars)	Total Assessed Value (Dollars)	Total Assessed Value as Equalized by the Board of Review (Dollars)	Final Equalized Value (Dollars)
1	~~Hy Fitt & Lyons Wise Have~~	Partial Lot 8 Blk 1 Dwy Waterfront																				
2	~~P.C. Frame Lindberg~~	Atty. Fitt Have	W. Lam Mpl. Have	7	139	29	52.60	29	Yes		246	36	282	285		94				94		
3																						
4	Albert W. & Cecilia B. Grimm		NW¼ of NE¼ Lot 8 less sold				20.25		Yes		180	360 228	692	638	58 82	84 76				142 158		
5																						
6	Wallace L. & Lorraine Schmidt		SE¼ of NE¼ Lot 9				22.55		Yes		185	162	346	237		92 79				92 79		
7	~~Grover J. & Lydia A. Engerman~~																					
8	~~Orven N. & Ludmilla Engemann~~		part of Lot 7						Yes		21		21			7				7		
9	State of Minnesota		NE¼ of NW¼																			
10	State of Minnesota		NW¼ of NW¼ Lot 1																			
11	State of Minnesota		SW¼ of NW¼ Lot 2																			
12	State of Minnesota		SE¼ of NW¼																			
13	State of Minnesota		NE¼ of SW¼ Lot 6																			
14	State of Minnesota		NW¼ of SW¼ Lot 3																			
15	State of Minnesota		SW¼ of SW¼ Lot 4																			
16	Frank Johnson		SE¼ of SW¼ Lot 5				27.50		Yes		165		165			55				55		
17																						
18	E. R. Anderson		NE¼ of SE¼ Lot 10				28.70		Yes		275	217 199	492 474			164 158				164 158		
19	Floyd M. & Dagmar Bradfield		NW¼ of SE¼ Lot 11				35.65		"		246	93 30	339 276			93 92				93 92		
20			SW¼ of SE¼																			
21	Lee Roy C. Baldwin		SE¼ of SE¼				40		Yes		160		160		32					32		
22																						
							227.05				1358	895	2253		120 114	380 561				700 675		

	Sold for Taxes	Valuations by School Districts as Equalized by Department of Taxation: District No. / Rate / Mills	Tax Including State Homestead	State Tax on Non-Homestead 226 Mills	Special Taxes	Total Taxes		Paid	When Paid (Month Day Year)	Number of Receipt	March Settlement 1953	June Settlement 1953	Penalty	November Settlement 1953	Penalty	Collections to First Monday in January 1954	Penalty	Delinquent on First Monday in January 1954	Penalty	Total Delinquent Tax and Penalty	Remarks
1		11 / 2.75 / 21.5					1	2nd Half, and 1st Half Paid	AUG 3 1953	2527											
2			20.50	22		20.72	2		MAY 29 1953	9810		10.36		10.36							
3	88 84		37.12	18		37.30	3	2nd Half Paid 1st Half Paid	OCT 23 1953 MAY 29 1953	14025 9502		18.65		18.65							
4	SOLD FOR TAXES 82		17.70	18		17.88	4	2nd Half Paid 1st Half Paid	AUG 3 1953 MAY 29 1953	2526 9501		9.94		9.94							
5	7		1.52	.02		1.54	5	PAID IN FULL	MAY 29 1953	9801		1.54									
6							6														
7							7														
8							8														
9							9														
10							10														
11							11														
12							12														
13							13														
14	55		11.86	12		11.98	14	PAID IN FULL	MAY 29 1953	9809		11.98									
15							15														
16	164		35.38	38		35.76	16	PAID IN FULL	MAY 29 1953	9882		35.76									
17	93		20.06	22		20.28	17	2nd Half Paid 1st Half Paid	OCT 31 1953 MAY 29 1953	15772 9503		10.14		10.14							
18							18														
19	32		6.90			6.90	19	PAID IN FULL	MAY 29 1953	6474		6.90									
20							20														
	H: 120 580 700		151.04	1.32		152.36						104.29		47.09							

Camp Ilamoke | Camp | Ponto Point | Hopmans Beach | Sack Shore | Ada Pine Beach & Nor

Assessment Roll and Tax List of Real Property in the Lawn of Posts Lake, Cass County, Minnesota, for Taxes for the Year 1952.

Form 5CD (52) MILLS-DATE REPORT COMPUTER

	In Whose Name Assessed	To Whom Transferred	Description of Property: Subdivision	Sec. or Lot	Town or Block	Rng.	Number of Acres of Land (Acres / Hdths)	S.D. School District	Indicate Homestead Tax or No	Indicate Additional Tax or No	True and Full Valuations: Land Exclusive of Structures and Improvements (Dollars)	Buildings and Other Structures (Dollars)	Machinery Permanently Attached to Real Estate (Dollars)	Total True and Full Value (Dollars)	Assessed Valuations: Rural: Homestead Up to $4,000 20% (Dollars)	Rural: Over $4,000 and Non-Homestead 33⅓% (Dollars)	All Other: Homestead Up to $4,000 25% (Dollars)	All Other: Over $4,000 and Non-Homestead 40% (Dollars)	Machinery Permanently Attached to Real Estate 33⅓% (Dollars)	Total Assessed Value (Dollars)	Total Assessed Value as Equalized by the Board of Review (Dollars)	Final Equalized Value (Dollars)
1	Mary E. Darrey		NE¼ of NE¼	8	139	29	40	Wn	yes		120			120	24					24		
2	Wm. H. Darrey		NW¼ of NE¼				40		"		160			160	32					32		
3	State of Minnesota		SW¼ of NE¼																			
4	Mary E. Darrey		SE¼ of NE¼				40		yes		120	35		155	30					30		
5														155								
6	~~W. F. Logee et al~~ Elmer Ada Doty		NE¼ of NW¼				40		yes		100			100	20					20		
7	~~Roy Frances Dilling~~ " "		NW¼ of NW¼ Lot 1				36.25		yes		120			120	24					24		
8	Uerl Dilling Jr.		SW¼ of NW¼				40		No		135			135		45				45		
9	State of Minnesota		SE¼ of NW¼																			
10																						
11	Verne D. & Elva V. Keep		NE¼ of SW¼				40		yes		120			120	24					24		
12	Verne + Elva Keep		NW¼ of SW¼				40		"		110	80		190	40 38					40 38		
13	Zelat + Lee Reynolds		SW¼ of SW¼				40		No		105			105		36				36		
14	" "		SE¼ of SW¼				40		"		90			90		30				30		
15																						
16	Mary E. Darrey		NE¼ of SE¼				40		yes		120			120	24					24		
17	State of Minnesota		NW¼ of SE¼																			
18	State of Minnesota		SW¼ of SE¼																			
19	Mary E. Darrey		SE¼ of SE¼				40		yes		200			200	40					40		
20																						
							476.25				1503	115		1618	259	111				370	367	
												110		1613	256	111				367		

	Sold for Taxes	Valuations by School Districts as Equalized by Department of Taxation: District No. 0 (Dollars)	District No. (Dollars)	District No. (Dollars)	District No. (Dollars)	District No. (Dollars)	Tax including State Homestead (Dollars, Cents)	State Tax on Non-Homestead 2.36 Mills (Dollars, Cents)	Special Taxes (Dollars, Cents)	Total Taxes (Dollars, Cents)	Paid	When Paid (Month Day Year)	Number of Receipt	March Settlement 1953	June Settlement 1953	Penalty	November Settlement 1953	Penalty	Collections to First Monday in January 1954	Penalty	Delinquent on First Monday in January 1954	Total Delinquent Tax and Penalty	Remarks
		Rate 46.5 Mills	Rate ..... Mills	Rate ..... Mills	Rate ..... Mills	Rate ..... Mills																	
1	X	24					5.18			5.18	PAID IN FULL	MAY 29 1953	9799		5.18								
2	X	32					6.90			6.90	PAID IN FULL	MAY 29 1953			6.90								
3																							
4	X	31					6.68			6.68	PAID IN FULL	MAY 29 1953	9799		6.68								
5																							
6	SOLD FOR TAXES X	20					4.32			4.32	PAID IN FULL	MAY 18 1953	$6.00		4.32								
7	X	24					5.18			5.18	PAID IN FULL	MAY 18 1953	$6.00		5.18								
8	SOLD FOR TAXES	45					9.72	10		9.82												9.82	
9																							
10																							
11	SOLD FOR TAXES X	24					5.18			5.18											5.18		
12	SOLD FOR TAXES X	40					8.64			8.64											8.64		
13		36					7.78	08		7.86	PAID IN FULL	MAY 29 1953	9811		7.86								
14		30					6.48	06		6.54	PAID IN FULL	MAY 29 1953			6.54								
15																							
16	X	24					5.18			5.18	PAID IN FULL	MAY 29 1953	9799		5.18								
17																							
18																							
19	X	40					8.64			8.64	PAID IN FULL	MAY 29 1953	9799		8.64								
20																							
	X	259					79.86	24		80.10					56.46						23.64		
		111																					
		370																					

Assessment Roll and Tax List of Real Property in the Town of Ponto Lake

Form 5CD (12) [illegible]

In Whose Name Assessed	To Whom Transferred	Description of Property: Subdivision	Sec. or Lot	Town or Block	Rng.	Number of Acres of Land (Acres / Bldg.)	No. School District	Indicate Homestead Yes or No	Indicate Agricultural Yes or No	True and Full Valuations: Land Exclusive of Structures and Improvements	Buildings and Other Structures	Machinery Permanently Attached to Real Estate	Total True and Full Value	Assessed Valuations: Rural: Homestead Up to $4,000 20%	Rural: Over $4,000 and Non-Homestead 33⅓%	All Other: Homestead 25%	All Other: Over $4,000 and Non-Homestead 40%	Machinery Permanently Attached to Real Estate 33⅓%	Total Assessed Value	Total Assessed Value as Equalized by the Board of Review	Final Equalized Value
						Acres				Dollars	Dollars	Dollars	Dollars	Dollars	Dollars	Dollars	Dollars	Dollars	Dollars	Dollars	Dollars
Alice L. Eckles		1 NE¼ of NE¼ Lot 1	9	139	29	2.65	Ponto	No		198			198		66				66		
P. Clifton & Ruby Kruckow		2 NW¼ of NE¼				40		Yes		220			220	44					44		
		3 Lot 2 lying N of that part of NW¼ NE¼ lying S of the line described in Book 116 of Deeds, page 6				39.40		"		286	450		730	146					146		
		4 SE¼ of NE¼									690		690	138					138		
Charles L. & Laura K. Snyder		5 All that part of N 105' of S 2/3 of the E 1/2 of the E 1/2 of the NE¼ of NE¼ lying E of the line						No		105	330 / 200		635		115 / 105				115 / 105		
Clifton & Ruby Kruckow		6 NE¼ of NW¼				40		Yes		85			85	17					17		
		7 NW¼ of NW¼				40		"		85			85	17					17		
P. Clifton & Ruby Kruckow		8 SW¼ of NW¼				40		"		200			200	40					40		
		9 SE¼ of NW¼				40		"		180			180	36					36		
		10																			
Lorraine & Ray Hoke																					
Arthur & Isabelle Hoke		11 NE¼ of SW¼				40		"		160			160	32					32		
Warren & Bernell Miller		12 NW¼ of SW¼				40		"		145			145	29					29		
		13 SW¼ of SW¼				40		"		290	230		520	104					104		
Lorraine & Ray Hoke / Arthur & Isabelle Hoke		14 SE¼ of SW¼				40		"		180	100		280	56					56		
Frank Jr. & Lolita J. Morton		15 35 X 836 in N W cor of Lot 4				7.30		No		75			75		25				25		
		16 NE¼ of SE¼																			
Joe F. Dilworth		17 NW¼ of SE¼ Lot 3 less plat				29.50		Yes		180	145		325	65					65		
Harley Paul & Bessie Laffin		18 11.303 of NW¼ SE¼ less 1.303 of Lot 3 less plat				8		"		85	170		255	85					85		
Edwin E. & Jabitha K. Hanson		19 S. 150' of NW¼ SE¼				3.20		"		90	117		207	41	53				53		
		20 N. 150' of S. 663' of W. 1/2 of NW¼ SE¼ less 3.20 ac.				11.50		Yes		80	180 / 200 / 21		580	56 / 22	93 / 80				149 / 132		
Merrill A. & Helen E. Keller		21 S. 963' of W. 836' of Lot 4						Other			1054		1054	646	410				1056		
						178.15				2488	2967		4855	675	810				1485		

	Sold for Taxes	Valuations by School Districts as Equalized by Department of Taxation: District 0 No. 2 Rate 45 Mills	District No. 21 Rate 22 Mills	District No. ..... Rate ..... Mills	District No. ..... Rate ..... Mills	District No. ..... Rate ..... Mills	District No. ..... Rate ..... Mills	Tax including State Homestead	State Tax on Non-Homestead 2.46 Mills	Special Taxes	Total Taxes		Paid	When Paid (Month Day Year)	Number of Receipt	March Settlement 1953	June Settlement 1953	Penalty	November Settlement 1953	Penalty	Collections to First Monday in January 1954	Penalty	Delinquent on First Monday in January 1954	Penalty	Total Delinquent Tax and Penalty	Remarks
		Dollars	Dollars	Dollars	Dollars	Dollars	Dollars	$ cts.	$ cts.	$ cts.	$ cts.			Month Day Year		$ cts.	$ cts.	$ cts.	$ cts.	$ cts.	$ cts.	$ cts.	$ cts.	$ cts.	$ cts.	
1		66						19 24	14		19 38	1	PAID IN FULL	MAY 29 1953	9814		19 38									
2	X	44						9 50			9 50	2	2nd Half Paid / 1st Half Paid	OCT 20 1953 / MAY 11 1953	3883 / 5178		4 75		4 75				4 75		9 50	
3	X	146						31 50			31 50	3	2nd Half Paid / 1st Half Paid	OCT 20 1953 / MAY 11 1953	3883 / 5178		15 75		15 75				15 75		31 50	
4												4														
5		115						24 82	26		25 08	5	PAID IN FULL	MAY 29 1953	9817		25 08									
6	X	17						3 66			3 66	6	2nd Half Paid / 1st Half Paid	OCT 20 1953 / MAY 11 1953	3883 / 5178		1 83		1 83						3 66	
7	X	17						3 66			3 66	7	2nd Half Paid / 1st Half Paid	OCT 20 1953 / MAY 11 1953	3883 / 5178		1 83		1 83						3 66	
8	X	40						8 64			8 64	8	2nd Half Paid / 1st Half Paid	OCT 20 1953 / MAY 11 1953	3883 / 5178		4 32		4 32						8 64	
9	X	36						7 76			7 76	9	2nd Half Paid / 1st Half Paid	OCT 20 1953 / MAY 11 1953	3883 / 5178		3 88		3 88						7 76	
10												10														
11	X	32						6 90			6 90	11											6 90	7 57		
12	X	29						6 26			6 26	12	PAID IN FULL	MAY 29 1953	9812		28 70									
13	X	104						22 44			22 44	13	PAID IN FULL	MAY 29 1953												
14	X	58						12 52			12 52	14											12 52			
15	SOLD FOR TAXES	25						5 40	06		5 46	15											5 41			
16												16														
17	X	67						14 46			14 46	17	PAID IN FULL	MAY 29 1953	9813		14 46									
18		91						19 64	20		19 84	18	PAID IN FULL	JUL 21 1953	11218				19 84	20						pendu 7.10
19		53						11 44	12		11 56	19	PAID IN FULL	MAY 29 1953	9815		11 56									
20	X	56						31 08	20		31 28	20	PAID IN FULL	MAY 29 1953	9816		31 28									
	H:	8.8 / 1.35 / 646									234 90						151 87		52 20				24 81			
		1084						233 92	98																	

Assessment Roll and Tax List of Real Property in the Lura of Pente Lake, Cass County, Minnesota, for Taxes for the Year 1952.

Form 5CD (53) [illegible]

	Name	In whose name assessed	To whom transferred	Description of property: Subdivision	Sec. or Lot	Town or Block	Rng.	Number of Acres of Land (Acres)	(100ths)	No. School District	Individual Tax or No	Individual Special Tax or No	True and Full Valuations: Land Exclusive of Structures Improvements (Dollars)	Buildings and Other Structures (Dollars)	Machinery Permanently Attached to Real Estate (Dollars)	Total True and Full Value (Dollars)	Assessed Valuations: Rural: Homestead Up to $4,000 20% (Dollars)	Rural: Over $4,000 and Non-Homestead 33⅓% (Dollars)	All Other: Homestead Up to $4,000 25% (Dollars)	All Other: Over $4,000 and Non-Homestead 40% (Dollars)	Machinery Permanently Attached to Real Estate 33⅓% (Dollars)	Total Assessed Valuation Equalized by the Board of Review (Dollars)	Total Assessed Valuation (Dollars)	Final Equalized Value (Dollars)
1	Harry Stack			NE¼ of NE¼	10	139	29	40		Un.	yes		200	320 300		520 500	104 100						104 100	
2	"			NW¼ of NE¼ Lot 5				38	90	"			130			130	26						26	
3	Marvin + Genevieve Demmler			SW¼ of NE¼				40		"			140			140	28						28	
4	" "			SE¼ of NE¼				40		"			220	225 250		445 470	89 94						89 94	
5	Pente Lake Township			Tract in SE¼ of SE¼				Cemetery																
6	Glen J. + Rosetta F. Snodgrass			NE¼ of NW¼ Lot 2				4			yes		60			60	12						12	
7				NW¼ of NW¼																				
8				SW¼ of NW¼																				
9	Glen J. + Rosetta F. Snodgrass			SE¼ of NW¼ Lot 3 less Platted				24	05		yes		120			120	24						24	
10	Alice L. Eckles			Lot 1 less to Saules					80		Not		21	156 141		177 162		58 54					58 54	
11	Glen J. + Rosetta F. Snodgrass			NE¼ of SW¼				40			yes		160			160	32						32	
12	" "			NW¼ of SW¼ Lot 4 less plat of Crest Shore (2 acres) & less to Uhlig				11	35		"		70			70	14						14	
13				SW¼ of SW¼																				
14	" "			SE¼ of SW¼				40			"		220	880 600		880 820	176 164						176 164	
15	Adolph + Ruth F. Uhlig			Starting at S.W. cor. of lot 4, Nly along W line thereof 298.5 ft. to lake, E. along lake to E line of lot 4, thence Sly to beg.				1			"		30	150 120		180 150	36 30						36 30	
16	W. H. Siltman			NE¼ of SE¼				40			yes		185			185	37						37	
17				NW¼ of SE¼				40			"		200			200	40						40	
18				SW¼ of SE¼				40			"		240			240	48						48	
19				SE¼ of SE¼ less 2 ac. cemetery				38			"		280	160 145		440 425	88 85						88 85	
20	Orin C. + Della F. Saules			248.5' x 256' x 260' of lot 1					70		Not		21	138 138		159 159		79 79					79 79	
								449	35				2499	1528		3027 3870	740 774	189 100					929 874	

Cass County, Minnesota, for Taxes for the Year 1952.

	Sold for Taxes	Valuations by School Districts as Equalized by Department of Taxation: District No. 2 Rate 22.7 Mills	District No. ..... Rate ..... Mills	District No. ..... Rate ..... Mills	District No. ..... Rate ..... Mills	District No. ..... Rate ..... Mills	District No. ..... Rate ..... Mills	Tax Including State Homestead	State Tax on Non-Homestead 22.6 Mills	Special Taxes	Total Taxes		Paid	When Paid (Month Day Year)	Number of Receipt	March Settlement 1953	June Settlement 1953	Penalty	November Settlement 1953	Penalty	Collections to First Monday in January 1954	Penalty	Delinquent on First Monday in January 1954	Total Delinquent Tax and Penalty	Remarks
		Dollars	Dollars	Dollars	Dollars	Dollars	Dollars	$ cts.	$ cts.	$ cts.	$ cts.					$ cts.	$ cts.	$ cts.	$ cts.	$ cts.	$ cts.	$ cts.	$ cts.	$ cts.	
1		84						18 12			18 12	1	PAID IN FULL	MAY 29 1953	9790		18 12								
2		26						5 62			5 62	2	PAID IN FULL	MAY 29 1953			5 62								
3		28						6 04			6 04	3	PAID IN FULL	MAY 29 1953	9815		2 70								
4		99						21 36			21 36	4	PAID IN FULL	MAY 29 1953											
5												5													
6		12						2 58			2 58	6											2 58	2 84	
7												7													
8												8													
9		24						5 18			5 18	9	1st Half Paid	MAY 29 1953	9841		2 59						2 59	2 85	
10		59						12 74	14		12 88	10	PAID IN FULL	MAY 29 1953	9814		12 88								
11		32						6 90			6 90	11	1st Half Paid	MAY 29 1953	9841		3 45						3 45	3 80	
12		14						3 02			3 02	12	1st Half Paid	MAY 29 1953			1 51						1 51	1 66	
13												13													
14		176						37 98			37 98	14	1st Half Paid	MAY 29 1953	9841		18 99						18 99	20 89	
15		32						6 90			6 90	15	PAID IN FULL	MAY 29 1953	9818		6 90								
16		37						7 98			7 98	16	Balance Paid Part Paid	OCT 6 1953 MAY 29 1953											
17		40						8 64			8 64	17	Balance Paid Part Paid	OCT 6 1953 MAY 29 1953	9820 3679		2 29		2 29						
18		48						10 36			10 36	18	Balance Paid Part Paid	OCT 6 1953 MAY 29 1953											
19		88						18 98			18 98	19	Balance Paid Part Paid	OCT 6 1953 MAY 29 1953											
20		50						10 78	12		10 90	20	PAID IN FULL	MAY 28 1953	6477		10 90								
		H 349 102						183 18			183 44						131 34		22 98				23 12		
		247							26																

Assessment Roll and Tax List of Real Property in the Town of Pentz Lake, Cass County, Minnesota, for Taxes for the Year 1952.

Form 5CD (52) GILLIS-SLYE COMPANY, MINNEAPOLIS

	In Whose Name Assessed	To Whom Transferred	Description of Property: Subdivision	Sec. Lot	Town or Block	Rng.	Number of Acres of Land: Acres	Tenths	No. School District	Indicate Homestead Yes or No	Indicate Agricultural Yes or No	True and Full Valuations: Land Exclusive of Structures and Improvements	Buildings and Other Structures	Machinery Permanently Attached to Real Estate	Total True and Full Value	Assessed Valuations: Rural: Homestead Up to $4,000 20%	Rural: Over $4,000 and Non-Homestead 33⅓%	All Other: Homestead Up to $4,000 25%	All Other: Over $4,000 and Non-Homestead 40%	Machinery Permanently Attached to Real Estate 33⅓%	Total Assessed Value	Total Assessed Value as Equalized by the Board of Review	Final Equalized Value
							Acres	Tenths				Dollars	Dollars	Dollars	Dollars	Dollars	Dollars	Dollars	Dollars	Dollars	Dollars	Dollars	Dollars
1	Lena & Fred Kruckow		1 NW¼ of NE¼ Lot 1	11	139	29	48	50	Un	yes		110			110	22					22		
2			2 NW¼ of NE¼																				
3	State of Minnesota		3 SW¼ of NE¼																				
4	Lena & Fred Kruckow		4 SE¼ of NE¼ Lot 2				36	65		yes		90			90	18					18		
5			5																				
6	Fred Kruckow		6 NE¼ of NW¼				40			yes		135			135	27					27		
7			7 NW¼ of NW¼				40					190			190	38					38		
8			8 SW¼ of NW¼				40					200	275		475	95					95		
9			9 SE¼ of NW¼				40					300			300	60					60		
10			10																				
11	~~Bruin Woodview Brookings~~		11 NE¼ of SW¼				40			yes		140			140	28					28		
12			12 NW¼ of SW¼				40					325			325	65					65		
13			13 SW¼ of SW¼				40					200	185		385	76					76		
14			14 SE¼ of SW¼				40					40			40	8					8		
15			15																				
16	N.P. Ry. Co.		16 NE¼ of SE¼				40			Not		246			246		82				82		
17	State of Minnesota		17 NW¼ of SE¼																				
18	State of Minnesota		18 SW¼ of SE¼																				
19			19 SE¼ of SE¼																				
20			20																				
							448	15				1976	435 / 416		2431 / 2391	487 / 479	82				569 / 561		

Valuations by School Districts as Equalized by Department of Taxation: District No. 21 Mills; District No. ..... Rate ..... Mills; District No. ..... Rate ..... Mills; District No. ..... Rate ..... Mills; District No. ..... Rate ..... Mills; District No. ..... Rate ..... Mills

	Sold for Taxes	Tax Including State Homestead ..... Mills	State Tax on Non-Homestead 226 ..... Mills	Special Taxes	Total Taxes	Paid	When Paid: Month Day Year	Number of Receipt	March Settlement 1953	June Settlement 1953	Penalty	November Settlement 1953	Penalty	Collections to First Monday in January 1954	Penalty	Delinquent on First Monday in January 1954	Penalty	Total Delinquent Tax and Penalty	Remarks
	Dollars	$ cts.	$ cts.	$ cts.	$ cts.				$ cts.	$ cts.	$ cts.	$ cts.	$ cts.	$ cts.	$ cts.	$ cts.	$ cts.	$ cts.	
1	22	4 74			4 74	2nd Half Paid 1st Half Paid	OCT 31 1953 MAY 29 1953	3066 7821		2 37		2 37							
2																			
3																			
4	18	3 88			3 88	2nd Half Paid 1st Half Paid	OCT 31 1953 MAY 29 1953	3066 7821		1 94		1 94							
5																			
6	27	5 82			5 82	2nd Half Paid 1st Half Paid	OCT 31 1953 MAY 29 1953												
7	38	8 20			8 20	2nd Half Paid 1st Half Paid	OCT 31 1953 MAY 29 1953	3066 7821		23 75		23 75							
8	95	20 50			20 50	2nd Half Paid 1st Half Paid	OCT 31 1953 MAY 29 1953	3066											
9	60	12 94			12 94	2nd Half Paid 1st Half Paid	OCT 31 1953 MAY 29 1953												
10																			
11	28	6 04			6 04	PAID IN FULL	MAR 16 1953			6 04									
12	65	14 02			14 02	PAID IN FULL	MAR 16 1953	3629		14 02									
13	76	16 40			16 40	PAID IN FULL	MAR 16 1953			16 40									
14	8	1 72			1 72	PAID IN FULL	MAR 16 1953			1 72									
15																			
16	82	17 90	18		17 98	PAID IN FULL	MAY 29 1953	7430		17 98									
17																			
18																			
19																			
20																			
	#: 437 82 519	11 194	18		112 14					84 10		28 04							

Assessment Roll and Tax List of Real Property in the Town of Pente Lake, Cass County, Minnesota, for Taxes for the Year 1952.

Form 5CD (52) [illegible]

In whose name assessed	To whom transferred		Description of property: Subdivision	Sec. or Lot	Town or Block	Reg.	Number of Acres of Land: Acres	Tenths	No. School District	Indicate Rural Cemetery by a Yes or No	Indicate Agricultural Year by a Yes or No	True and Full Valuations: Land Exclusive of Structures and Improvements (Dollars)	Buildings and Other Structures (Dollars)	Machinery Permanently Attached to Real Estate (Dollars)	Total True and Full Value (Dollars)	Assessed Valuations: Rural: Homestead Up to $2,000 20% (Dollars)	Rural: Over $2,000 and Non-Homestead 33⅓% (Dollars)	All Other: Homestead Up to $4,000 25% (Dollars)	All Other: Over $4,000 and Non-Homestead 40% (Dollars)	Machinery Permanently Attached to Real Estate 33⅓% (Dollars)	Total Assessed Value	Total Assessed Value as Equalized by the Board of Review (Dollars)	Final Equalized Value (Dollars)
State of Minnesota		1	NE¼ of NE¼ Lot 3				12	139	29		Un												
		2	NW¼ of NE¼																				
State of Minnesota		3	~~SW¼ of NE¼~~ Lot 4																				
		4	SE¼ of NE¼																				
		5																					
State of Minnesota		6	NE¼ of NW¼																				
State of Minnesota		7	NW¼ of NW¼ Lot 1																				
		8	SW¼ of NW¼ Lot 2																				
State of Minnesota		9	SE¼ of NW¼																				
		10																					
State of Minnesota		11	NE¼ of SW¼ Lot 5																				
State of Minnesota		12	NW¼ of SW¼																				
State of Minnesota		13	SW¼ of SW¼																				
State of Minnesota		14	SE¼ of SW¼ Lot 6																				
Ray J. & Dorotha A. Whitcrak		15	Lot 8				6	43		Not		32	147 / 376		179 / 408		145 / 136				185 / 136		
		16	NE¼ of SE¼																				
		17	NW¼ of SE¼																				
		18	SW¼ of SE¼																				
Ray J. & Dorotha A. Whitcrak		19	SE¼ of SE¼ Lot 7				1	25		Not		21			21		7				7		
		20																					
							7	68				53	147 / 376		200 / 484		152 / 143				192 / 143		

Sold for Taxes	Valuations by School Districts as Equalized by Department of Taxation: District No. 2 Rate 21.5 Mills	District No. ..... Rate ..... Mills	District No. ..... Rate ..... Mills	District No. ..... Rate ..... Mills	District No. ..... Rate ..... Mills	District No. ..... Rate ..... Mills	Tax Including State Homestead ..... Mills	State Tax on Non-Homestead 2.6 Mills	Special Taxes	Total Taxes		Paid	When Paid: Month Day Year	Number of Receipt	March Settlement 1953	June Settlement 1953	Penalty	November Settlement 1953	Penalty	Collections to First Monday in January 1954	Penalty	Delinquent on First Monday in January 1954	Total Delinquent Tax and Penalty	Remarks
	Dollars	Dollars	Dollars	Dollars	Dollars	Dollars	$ cts.	$ cts.	$ cts.	$ cts.					$ cts.	$ cts.	$ cts.	$ cts.	$ cts.	$ cts.	$ cts.	$ cts.	$ cts.	
1											1													
2											2													
3											3													
4											4													
5											5													
6											6													
7											7													
8											8													
9											9													
10											10													
11											11													
12											12													
13											13													
14											14													
15	148						31	94	34	32	28	PAID IN FULL	MAR 25 1953	2700		22	28							
16											16													
17											17													
18											18													
19	7						1	52	02	1	54	PAID IN FULL	MAR 25 1953	2700		1	54							
20											20													
	155						33	46	36	33	82					33	82							

Assessment Roll and Tax List of Real Property in the Lawsa of Pento Lake, Cass County, Minnesota, for Taxes for the Year 1952.

Form SCD (23) [illegible]

	In whose name assessed	To whom transferred	Description of property: Subdivision	Sec. or Lot	Town or Block	Rng.	Number of Acres of Land: Acres	Mills	No. School District	Indicate if land is Tax or No	Indicate if land is Tax or No	True and Full Valuations: Land Estimate of Structures and Improvements (Dollars)	Buildings and Other Structures (Dollars)	Machinery Permanently Attached to Real Estate (Dollars)	Total True and Full Value (Dollars)	Assessed Valuations: Rural: Homestead Up to $4,000 20% (Dollars)	Rural: Over $4,000 and Non-Homestead 33⅓% (Dollars)	All Other: Homestead Up to $4,000 25% (Dollars)	All Other: Over $4,000 Non-Homestead 40% (Dollars)	Machinery Permanently Attached to Real Estate 33⅓% (Dollars)	Total Assessed Value (Dollars)	Total Assessed Value as Equalized by the Board of Review (Dollars)	Final Equalized Value (Dollars)
1	State of Minnesota	(cont. to Ray Whitnah)	NE¼ of NE¼ Lot 1	13	139	29	3A		1a	1a		120			120		40				40		
2	State of Minnesota		NW¼ of NE¼ Lot 2																				
3			SW¼ of NE¼																				
4	State of Minnesota		SE¼ of NE¼																				
5																							
6	State of Minnesota		NE¼ of NW¼																				
7	State of Minnesota		NW¼ of NW¼																				
8	State of Minnesota		SW¼ of NW¼																				
9	State of Minnesota		SE¼ of NW¼																				
10																							
11	State of Minnesota		NE¼ of SW¼																				
12	State of Minnesota		NW¼ of SW¼																				
13	State of Minnesota		SW¼ of SW¼																				
14	State of Minnesota		SE¼ of SW¼																				
15																							
16	State of Minnesota		NE¼ of SE¼																				
17	State of Minnesota		NW¼ of SE¼																				
18	State of Minnesota		SW¼ of SE¼																				
19	State of Minnesota		SE¼ of SE¼																				
20																							
												120			120		40				40		

	Sold for taxes	Valuations by school districts as equalized by Department of Taxation: District No. / Rate / Mills (Dollars)	District No. / Rate / Mills (Dollars)	District No. / Rate / Mills (Dollars)	District No. / Rate / Mills (Dollars)	District No. / Rate / Mills (Dollars)	Tax including State Homestead ..... Mills ($ cts.)	State Tax on Non-Homestead 26 Mills ($ cts.)	Special taxes ($ cts.)	Total taxes ($ cts.)		Paid	When paid: Month	Day	Year	Number of Receipt	March Settlement 1953 ($ cts.)	June Settlement 1953 ($ cts.)	Penalty ($ cts.)	November Settlement 1953 ($ cts.)	Penalty ($ cts.)	Collections to First Monday in January 1954 ($ cts.)	Penalty ($ cts.)	Delinquent on First Monday in January 1954 ($ cts.)	Total Delinquent Tax and Penalty ($ cts.)	Remarks
1	Dept 2	40					8 64	10		8 74	1	PAID IN FULL	MAR	5	1953	3203		8 74								
2											2															
3											3															
4											4															
5											5															
6											6															
7											7															
8											8															
9											9															
10											10															
11											11															
12											12															
13											13															
14											14															
15											15															
16											16															
17											17															
18											18															
19											19															
20											20															
		40					8 64	10		8 74								8 74								

Camp Ellinwood | Camp | Pento Points | Sequane Beach | Lake Shore | Ada Pine Beach | North

Assessment Roll and Tax List of Real Property in the Town of Ponto Lake, Cass County, Minnesota, for Taxes for the Year 1952.

Form 5CD (52)

No.	In whose name assessed	To whom transferred	Description of property: Subdivision	Sec. or Lot	Town or Block	Rng.	Number of Acres of Land (Acres / 100ths)	No. S. School District	Indicate Homestead Tax or No	Indicate Agricultural Tax or No	True and Full Valuations: Land Exclusive of Structures and Improvements (Dollars)	Buildings and Other Structures (Dollars)	Machinery Permanently Attached to Real Estate (Dollars)	Total True and Full Value (Dollars)	Assessed Valuations — Rural: Homestead Up to $4,000 20% (Dollars)	Rural: Over $4,000 and Non-Homestead 33⅓% (Dollars)	All Other: Homestead Up to $4,000 25% (Dollars)	All Other: Over $4,000 Non-Homestead 40% (Dollars)	All Other: Machinery Permanently Attached to Real Estate 33⅓% (Dollars)	Total Assessed Value (Dollars)	Total Assessed Value as Equalized by the Board of Review (Dollars)	Final Equalized Value (Dollars)
1	State of Minnesota		NE¼ of NE¼	14	139	29		Na														
2	Chas. H. & Minnie L. Jefferson		NW¼ of NE¼ Lot 1				55 40	No			198			198		66				66		
3			SW¼ of NE¼																			
4	Otto B. Griffin		SE¼ of NE¼ Lot 4 less platted				17 58		Yes		90			90	18					18		
5																						
6	State of Minnesota		NE¼ of NW¼																			
7	Nels Spearing & Jerome Utecht		NW¼ of NW¼				40		Yes		150			150	30					30		
8	"		SW¼ of NW¼ Lot 3				31 25		Yes		260	150		854	85	143				228		
9												390		800	82	130				212		
10	John Theisen		NE¼ of NW¼ W½ of Lot 2				53 50		No		135			135		45				45		
11			NE¼ of SW¼																			
12	Gretchen Isabelle Klingsberg		E½ of Lot 2						No		132			132		44				44		
13	Elizabeth Rentfrow		Part of NW¼ of SW¼ Lot 8 less a strip 20' wide along						No		21	91		112		34				34		
14	John & Mabel Lindbeck		Blue & less 18 acres sold to Rentfrow				14 50		Yes		130	75		205	39	32				71		
15												99	Cabin	229	36	33				69		
16	State of Minnesota		SE¼ of SW¼																			
17			Strip 20' wide along S line of Lot 8																			
18	Otto B. Griffin		NE¼ of SE¼ Lot 5 less platted				16 37		Yes		80	145		225	45					45		
19			NW¼ of SE¼									130		210	42					42		
20	Bruce W. Sanborn		SW¼ of SE¼ Lot 7				39 25		No		225			225		76				76		
21	State of Minnesota		SE¼ of SE¼ Lot 6																			
22																						
	continued on next page						270 45				1414	883 894		2297 2308	315 324	444				659 684		

No.	Sold for Taxes	Validations by School Districts as Equalized by Department of Taxation: District No. / Rate / Mills	District No. / Rate / Mills	District No. / Rate / Mills	District No. / Rate / Mills	District No. / Rate / Mills	Tax including State Homestead (Mills)	State Tax on Non-Homestead (Mills)	Special Taxes	Total Taxes	Paid	When Paid (Month Day Year)	Number of Receipt	March Settlement 1953	June Settlement 1953	Penalty	November Settlement 1953	Penalty	Collections to First Monday in January 1954	Penalty	Delinquent on First Monday in January 1954	Total Delinquent Tax and Penalty	Remarks
		0																					
		Nelson	Eagle					6															
		Rate 22 Mills	Rate 22 Mills					22 Mills															
1																							
2	SOLD FOR TAXES	66					14 24	14		14 38											14 38		
3																							
4		21 18					388			388	2nd Half Paid	OCT 7 1953	13340		194		194					
											1st Half Paid	MAY 29 1953	9839										
5																							
6																							
7	SOLD FOR TAXES	21 30					648			648	PAID IN FULL	JUL 3 1953	11114				6056	21					
8	SOLD FOR TAXES			21 85			53 76	32		54 08	PAID IN FULL	JUL 3 1953											
				143																			
9		45					972	10		982	PAID IN FULL	MAY 29 1953	9822		982								
10		44					950	10		960	PAID IN FULL	MAY 29 1953	9826		960								
11																							
12				34			802	08		810	PAID IN FULL	MAY 29 1953	9823		810								
13	SOLD FOR TAXES			37			1722	08		1730	PAID IN FULL	MAY 18 1953	5577		1730								
				36																			
14																							
15																							
16		21 45					922			922	2nd Half Paid	OCT 7 1953	13340		486		486					
											1st Half Paid	MAY 29 1953	9837										
17																							
18		76					1640	16		1658	PAID IN FULL	MAY 29 1953	9823		1658								
19																							
20																							
		H: 23 +	H: 122 = 215				7900																
		23 +	212 = 444				6974	100		14974					6824		6824				1438		
		324 +	335 = 659				14874																

Camp Blanchard | Pine Camp | Ponto Point | Ingmore Beach | Rock Shore | Ada Pine Beach | Port

Assessment Roll and Tax List of Real Property in the Town of Ponto Lake, Cass County, Minnesota, for Taxes for the Year 1952.

Form 5CD (52) [illegible]

In whose name assessed	To whom transferred	Description of property: Subdivision	Sec. or Lot	Town or Block	Rng.	Number of Acres of Land: Acres	Hms	No. School District	Indicate Homestead Tax or No	Indicate Additional Homestead Tax or No	True and Full Valuations: Land Exclusive of Structures and Improvements (Dollars)	Buildings and Other Structures (Dollars)	Machinery Permanently Attached to Real Estate (Dollars)	Total True and Full Value (Dollars)	Assessed Valuations: Rural: Homestead Up to $4,000 20% (Dollars)	Rural: Over $4,000 and Non-Homestead 33⅓% (Dollars)	All Other: Homestead Up to $4,000 25% (Dollars)	All Other: Over $4,000 and Non-Homestead 40% (Dollars)	Machinery Permanently Attached to Real Estate 33⅓% (Dollars)	Total Assessed Value (Dollars)	Total Assessed Value as Equalized by the Board of Review (Dollars)	Final Equalized Value (Dollars)
Floyd E. & Marion W. Haley		Nous Portes Ka Haley's Haven																				
Violet Kohr		All of Lot 8 lying W of road																				
		Fractional part of Lot 8 lying E of road									280	607		887	68	44				113		
		150 x 300' of Lot 8										120 cabin		120	24	40				64		
		SW ¼ of NE ¼									Part included line 1											
		SE ¼ of NE ¼																				
Kurt H. E. & Shirley M. Krogh & Carl H. & Alice E. Krogh		Tract along Lake of LT 8																				
		NE ¼ of NW ¼																				
		NW ¼ of NW ¼																				
		SW ¼ of NW ¼																				
		SE ¼ of NW ¼																				
		NE ¼ of SW ¼																				
		NW ¼ of SW ¼																				
		SW ¼ of SW ¼																				
		SE ¼ of SW ¼																				
		NE ¼ of SE ¼																				
		NW ¼ of SE ¼																				
		SW ¼ of SE ¼																				
		SE ¼ of SE ¼																				
						18					280	727 780		477 460	68 62	44 40				113 102		

Valuations by School Districts as Equalized by Department of Taxation: a

Sold for Taxes	District No. 44 Rate 15 Mills	District No. ..... Rate ..... Mills	District No. 44 Rate 15 Mills	District No. ..... Rate ..... Mills	District No. ..... Rate ..... Mills	District No. ..... Rate ..... Mills	Tax including State Homestead ..... Mills ($ cts.)	State Tax on Non-Homestead 2.36 Mills ($ cts.)	Special Taxes ($ cts.)	Total Taxes ($ cts.)	Paid	When Paid: Month Day Year	Number of Receipt	March Settlement 1953	June Settlement 1953	Penalty	November Settlement 1953	Penalty	Collections to First Monday in January 1954	Penalty	Delinquent on First Monday in January 1954	Total Delinquent Tax and Penalty	Remarks
1 SOLD FOR TAXES			44.69				26.64	10		26.74	1 PAID IN FULL	APR 11 1953	3788		26.74								
2											2												
3											3												
4											4												
5											5												
6											6												
7											7												
8											8												
9											9												
10											10												
11											11												
12											12												
13											13												
14											14												
15											15												
16											16												
17											17												
18											18												
19											19												
20											20												
			44.69 4.4 113				26.64	10		26.74					26.74								

Camp Blanche | Camp | Ponto Point | Sunset Beach | Fish Spare | Ada Pine Beach | Home

Assessment Roll and Tax List of Real Property in the Town of Ponto Lake, Cass County, Minnesota, for Taxes for the Year 1952.

Form 5CD (52) WILDE-DATA CENTER, MINNEAPOLIS

	In Whose Name Assessed	To Whom Transferred	Description of Property: Subdivision	Sec. or Lot	Town or Block	Rng.	Number of Acres of Land: Acres	Hdths	No. School District	Indicates Homestead Tax or No	Indicates Application for Tax or No	True and Full Valuations: Land Exclusive of Structures and Improvements	Buildings and Other Structures	Machinery Permanently Attached to Real Estate	Total True and Full Value	Assessed Valuations: Rural: Homestead Up to $4,000 20%	Rural: Over $4,000 and Non-Homestead 33⅓%	All Other: Homestead Up to $3,000 25%	All Other: Over $4,000 and Non-Homestead 40%	Machinery Permanently Attached to Real Estate 33⅓%	Total Assessed Value	Total Assessed Value as Equalized by the Board of Review	Final Equalized Value
							Acres					Dollars	Dollars	Dollars	Dollars	Dollars	Dollars	Dollars	Dollars	Dollars	Dollars	Dollars	Dollars
1	Eunice D. & James B. Leroy, Sr.		NE¼ of NE¼	15	139	29	40			Yes	Yes	220			220	44					44		
	" "		60' x 60' of NW¼ of NE¼ less Sec. 15 & less Lots				2.13																
2			Lot 1 less 2.13 ac. & less Lots				36.95			Yes	Yes	120			120	24					24		
3			SW¼ of NE¼ Lot 7				29.35					100			100	20					20		
4			SE¼ of NE¼ Lot 8				28.90			"		70			70	14					14		
5	Frank E. & Selma M. Oslen		100' x 120' of Lot 3 Sea Lake				28			No		35	323 / 302		358 / 237		86		79		86 / 79		
6	Eunice D. & James B. Leroy, Sr.		Lot 2 NW¼ of NW¼ less 5 acs				28.55			Yes		250	440 / 410		690	138					138		
7	Olive S. Pomeroy		Lot 3 NW¼ of NW¼ less 2.51 acs				25.49			Yes		100	175 / 285		524 / 127	35	83				152 / 127		
8	Victor E. & Rose M. Uhlig		SW¼ of NW¼ Lot 4				21.70			Yes		70	360 / 325		430 / 395	86 / 79					86 / 79		
9	" "		SE¼ of NW¼ Lot 5				19.90			"		160			160	32					32		
10	Vera S. Longendyke		100' x 126' of Lot 3				28			No		36	72 / 66		108 / 102		36 / 34				36 / 34		
11	Victor E. & Rose M. Uhlig		W½ of NE¼ of SW¼				20			Yes		40			40	8					8		
12	" "		NW¼ of SW¼ Lot 6				41.50			Yes		300			300	60					60		
13	Mary D. Smith, Glen, Isabelle, Maggie & Albert D. Smith each 1/6 int.		SW¼ of SW¼				40			Yes		80			80	16					16		
14	" "		SE¼ of SW¼				40			"		90			90	18					18		
15	M. Pearl Carroll		133' x 180' of Lot 3 from Lake to State Road				35			No		36	149 / 135		185 / 171		61 / 57				61 / 57		
16	Sam Daugherty		NW¼ of SE¼ Lot 9				12.75			No		130	192 / 179		322 / 309		129 / 103				129 / 103		
17	Frank & Loretta Rawlins		NW¼ of SW¼ Lot 12				28.80			Yes		150	140 / 123		290 / 273	58 / 55					58 / 55		
18	" "		SW¼ of SE¼ Lot 11				36.50			Yes		175 H	108 / 99 Cabin		283 / 274	35	36 / 33				71 / 68		
19	" "		Lot 10 SE¼ of SE¼ less 1100'				4.10			Yes		75 H	160 / 150 Cabin		235	15	66				81 / 75		
20	A. L. Henshaw		50' x 180' of Lot 3				21			No		36			36		12				12		
												2493	2358 / 2187		4851 / 4680	627 / 605	499 / 24				1126 / 1067		
	Continued on next page																						
	Herbert F. & Mae E. Beck		.73 ac. of Lot 1																				

Cass County, Minnesota, for Taxes for the Year 1952.

	Sold for Taxes	Valuations by School Districts as Equalized by Department of Taxation: District No. 12 Dollars	District No. Dollars	District No. Dollars	District No. Dollars	District No. Dollars	Tax Including State Homestead Mills $ cts.	State Tax on Non-Homestead 2.86 Mills $ cts.	Special Taxes $ cts.	Total Taxes $ cts.		Paid	When Paid Month	Day	Year	Number of Receipt	March Settlement 1953 $ cts.	June Settlement 1953 $ cts.	Penalty $ cts.	November Settlement 1953 $ cts.	Penalty $ cts.	Collections to First Monday in January 1954 $ cts.	Penalty $ cts.	Delinquent on First Monday in January 1954 $ cts.	Total Delinquent Tax and Penalty $ cts.	Remarks
1	SOLD FOR TAXES	744					450			950	1	PAID IN FULL	MAR	23	1953	3651		950								
2		724					518			518	2	PAID IN FULL	FEB	19	1953	1265	518									
3	SOLD FOR TAXES	720					432			432	3	PAID IN FULL	MAR	23	1953			432								
4	SOLD FOR TAXES	714					302			302	4	PAID IN FULL	MAR	23	1953	3651		302								
5				86			2048	20		2048	5	PAID IN FULL	MAY	11	1953	6001		2048								
6	SOLD FOR TAXES	1138					2978			2978	6	PAID IN FULL	MAR	23	1953	3651		2978								
7			759	43			3584	22		3606	7	PAID IN FULL	MAY	11	1953	5177		3606								
8		786					1856			1856	8	1st Half Paid / 2nd Half Paid	OCT / MAY	31 / 29	1953 / 1953		928	928		345						
9		732					690			690	9	1st Half Paid / 2nd Half Paid	OCT / MAY	31 / 29	1953 / 1953	7833		345								
10	SOLD FOR TAXES			36			848	08		856	10														751	
11		78					172			172	11	1st Half Paid / 2nd Half Paid	OCT / MAY	31 / 29	1953 / 1953	9833		86		56						
12		760					1284			1284	12	1st Half Paid / 2nd Half Paid	OCT / MAY	31 / 29	1953 / 1953	600		642		642						
13		716					346			346	13	PAID IN FULL	MAY	29	1953	9800		346								
14		718					388			388	14	PAID IN FULL	MAY	29	1953			388								
15		61					1316	14		1330	15	PAID IN FULL	FEB	28	1953	3586	1330									
16		109					2352	24		2376	16	PAID IN FULL	MAY	29	1953	1851		2376								
17		758 / 735					1252			1252	17	1st Half Paid / 2nd Half Paid	OCT / MAY	31 / 29	1953 / 1953	5303				2277						
18		736 / 715					1532	08		1540	18	1st Half Paid / 2nd Half Paid	OCT / MAY	31 / 29	1953 / 1953	7830		2277								
19		748 / 766					1748	14		1762	19	1st Half Paid	OCT / MAY	31 / 29	1953 / 1953											
20	SOLD FOR TAXES	12					258	02		260	20														262	
		568 / 284 / 852	H: 58 / 215 / 274	627 / 499 / 1126			6460 / 18384 / 24844	112		24956							1848	17704		4323					1116	

Assessment Roll and Tax List of Real Property in the Town of Ponto Lake, Cass County, Minnesota, for Taxes for the Year 1952.

Form 3CD (52) MILLS-DAYTON PRINTING, MINNEAPOLIS

	In Whose Name Assessed	To Whom Transferred	Description of Property: Subdivision	Sec. or Lot	Town or Block	Rng.	Number of Acres of Land: Acres	100ths	No. School District	Indicate Homestead by Yes or No	Indicate Agricultural Land by Yes or No	True and Full Valuations: Land Exclusive of Structures and Improvements (Dollars)	Buildings and Other Structures (Dollars)	Machinery Permanently Attached to Real Estate (Dollars)	Total True and Full Value (Dollars)	Assessed Valuations — Rural: Homestead Up to $1,000 20% (Dollars)	Rural: Over $1,000 and Non-Homestead 33⅓% (Dollars)	All Other: Homestead Up to $1,000 25% (Dollars)	All Other: Over $1,000 and Non-Homestead 40% (Dollars)	Machinery Permanently Attached to Real Estate 33⅓% (Dollars)	Total Assessed Value (Dollars)	Total Assessed Value Equalized by the Board of Review (Dollars)	Final Equalized Value (Dollars)
	~~Lyman H. Jenny, Jr. [illegible]~~																						
	~~Elmer Eliason~~		Inc. of Lot 1 less Jac to Rohne	15	139	29	50	00	Ponto			21	135 96		156		52 39				52 39		
1	Warren H. Reed ~~[illegible]~~		100 x 160 of Lot 3				37			"		36	99 90		135 126		45 42				45 42		
2	Katherine W. Greene		100 x 160 of Lot 3				37			"		36	99 90		135 126		45 42				45 42		
3	E. Harve Geiger		125 x 165 from Rohne to St Rd of Lot 3				35			"		36	99 90		135 126		45 42				45 42		
4	Edith Mary Leatzler		120 x 100 of Lot 3				25			"		36	81 75		117		39 27				39 27		
5	O. J. Huesmann		3 acs of Lot 1				75			"		36	95 75		115		39 27				39 27		
6	Leonard E. Jensen, Jr.	About	½ ac. of Lot 1				61 ~~60~~			"		30			30		10				10		
7	Edwardia Erickson		S 1100' of Lot 10				11			Yes		105	172 162		285 270	57 54					57 54		
8	~~Flora A. Bolinske~~ State of Minnesota		1.5 ac of Lot 1				~~1.50~~			No		36			36		12				12		
9	Richard Wilhelmina Dijkstra		Acs of Lot 2				8			Yes		85	280 310 711 Mobile		365 519 476	73 92	91 37				164 129		
10	Frank + Leatta Rewlins		E½ of NE¼ of SW¼				20			Yes		20			20	4					4		
11	James L + ~~Essie~~ E. Stave		Lot 1 ~~[illegible]~~ Lot 1				1.86																
12	Walter T. + Zola Bell		Lot B [illegible] Lot 1				96																
13			SE¼ of SW¼																				
14	Dana E. + Helen L. McCutchen		1974 + 1974 + 1976 + 2 lots				180																
15			NE¼ of SE¼																				
16			NW¼ of SE¼																				
17			SW¼ of SE¼																				
18			SE¼ of SE¼																				
19																							
20																							
							496.1					440	1183 1078		1623 1518	140 131	381 351				521 482		

	Sold for Taxes	Valuations by School Districts as Equalized by Department of Taxation: District No.	Rate Mills	District No.	Rate Mills	District No.	Rate Mills	District No.	Rate Mills	Tax Including State Homestead Mills	State Tax on Non-Homestead 2.54 Mills	Special Taxes	Total Taxes	Paid	When Paid: Month	Day	Year	Number of Receipt	March Settlement 1953	June Settlement 1953	Penalty	November Settlement 1953	Penalty	Collections to First Monday in January 1954	Penalty	Delinquent on First Monday in January 1954	Total Delinquent Tax and Penalty	Remarks
		0																										
1				42						9.90	10		10.00	1 PAID IN FULL	MAY 1		1953	5103		10.00								
2				45						10.62	11		10.72	2 PAID IN FULL	AUG 28		1953	12874				10.72	27					
3				48						11.32	10		11.42	3 PAID IN FULL	JUL 21		1953	11220				11.42						
4				45						10.62	10		10.72	4 PAID IN FULL	MAY 29		1953	9832		10.72								
5				39						9.20	08		9.28	5 PAID IN FULL	MAY 29		1953	9821		9.28								
6				39						9.20	08		9.28	6 Del Mail Fee / 1st Mail Fee	OCT 31 / MAY 29		1953 / 1952	13792 / 9829		9.28		9.28						
7		10								2.16	02		2.18	7 PAID IN FULL	MAY 29		1953	9827		2.18								
8		12.57								12.30			12.30	8 PAID IN FULL	MAY 29		1953	9828		12.30								
9	BOND FOR TAXES	12								2.58	02		2.60	9 Forfeited	10-1-53													2.60 Lane.
10				21.79 41						28.30	10		28.40	10 PAID IN FULL	MAY 11		1953	5222		28.40								
11				21 4						94			97	11 Del Mail Fee / 1st Mail Fee	OCT 31 / MAY 29		1953 / 1953	13843 / 9830		97		97						
12														12														
13														13														
14														14														
15														15														
16														16														
17														17														
18														18														
19														19														
20														20														
		34.57 22		42.83 3.90	1.40 3.21					90.10 17.04	.70		107.84							77.99		87.25						
		79		382	461					107.14																		

Camp Shanko | Camp | Ponto Point | Hogsnake Beach | Rock Store | Ada Pine Beach | More

Assessment Roll and Tax List of Real Property in the Town of Ponto Lake.

Form 5CD (52) WILLIAM-BOYD COMPANY, MINNEAPOLIS

	(In whose name assessed)	To whom transferred		Description of property: Subdivision	Sec. or Lot	Town or Block	Rng.	Number of Acres of Land (Acres / 100ths)	No. School District	Indicate Homestead Yes or No	Indicate Agricultural Yes or No	True and Full Valuations: Land Exclusive of Structures and Improvements	Buildings and Other Structures (+10%)	Machinery Permanently Attached to Real Estate	Total True and Full Value	Assessed Valuations: Rural: Homestead Up to $4,000 20%	Rural: Over $4,000 and Non-Homestead 33⅓%	All Other: Homestead Up to $4,000 25%	All Other: Over $4,000 and Non-Homestead 40%	Machinery Permanently Attached to Real Estate 33⅓%	Total Assessed Value	Total Assessed Value as Equalized by Order of Review	Final Equalized Value
								Acres				Dollars	Dollars	Dollars	Dollars	Dollars	Dollars	Dollars	Dollars	Dollars	Dollars	Dollars	Dollars
	Paul B. & Frances E. Loomis		1	Lot 1 less "Pine Lake"	16	139	29	19.50	Ponto	Yes		215			215	43					43		
			2	NW¼ of NE¼																			
	Robert E. Null		3	less N 208' of E 488'				35.52		Yes		280			280	46					46		
			4	SE¼ of NE¼ less 2 acs				38		"		250			250	50					50		
	A. W. Siltman		5	Less of SE¼ of SE¼				2		Yes Mar		35	180 200 150 165		380 365	47 43	55 50				102 92		
	Jacob Sechida		6	NE¼ of NW¼				40		Yes		230			230	46					46		
	"		7	NW¼ of NW¼				40		"		175	100		285 275	57 55					57 55		
	"		8	SW¼ of NW¼				40		"		220			220	44					44		
	"		9	SE¼ of NW¼				40		"		190			190	38					38		
	Warren & Bernice Miller		10	N 208' of E 488' of SW¼ of SE¼				4.48		No		62	220 199		282 261			84 79			84 79		
	Mike Smich		11	NE¼ of SW¼				40		Yes		175			175	35					35		
	"		12	NW¼ of SW¼				40		"		310			310	62					62		
	"		13	SW¼ of SW¼				40		"		340			340	68					68		
	"		14	SE¼ of SW¼				40		"		380			380	76					76		
			15																				
	Maggie Smich		16	NE¼ of SE¼				40		Yes		195			195	39					39		
	"		17	NW¼ of SE¼				40		"		325			325	65					65		
	"		18	SW¼ of SE¼				40		Yes Mar		305	500 550 150 165		1020 955	171 161	55 50				226 211		
	"		19	SE¼ of SE¼				40		Yes		190			190	38					38		
			20																				
	Continued on next page							594.50				3427	1440 1379		4867 5106	985 909	204 187				1129 1096		

Valuations by School Districts as Equalized by Department of Taxation: a — District No. Wad, Rate .....; District No. ....., Rate .....; District No. ....., Rate .....; District No. ....., Rate .....; District No. ....., Rate ..... Mills

	Sold for Taxes	District No. Wad Rate ..... Mills	District No. ..... Rate ..... Mills	District No. ..... Rate 22 Mills	District No. ..... Rate ..... Mills	District No. ..... Rate ..... Mills	Tax including State Homestead	State Tax on Non-Homestead 2.96 Mills	Special Taxes	Total Taxes		Paid	When Paid Month	Day	Year	Number of Receipt	March Settlement 1953	June Settlement 1953	Penalty	November Settlement 1953	Penalty	Collections to First Monday in January 1954	Penalty	Delinquent as First Monday in January 1954	Penalty	Total Delinquent Tax and Penalty	Remarks
		Dollars	Dollars	Dollars	Dollars	Dollars	Dollars	Dollars	Dollars	Dollars																	
1		N 43					928			928	1	PAID IN FULL	FEB	20	1953	1556	928										
2											2																
3	SOLD FOR TAXES	N 46					992			992	3	2nd Half Paid / 1st Half Paid	OCT / MAY	6 / 25	1953 / 1953	6923		496		496							
4	SOLD FOR TAXES	N 50					1078			1078	4	2nd Half Paid / 1st Half Paid	OCT / MAY	6 / 25	1953 / 1953	5076		539		539							
5				N 47 55			2404	12		2416	5	PAID IN FULL	MAY	21	1953	5343		2416									
6		N 46					992			992	6	PAID IN FULL	MAY	4	1953												
7		N 57					1230			1230	7	PAID IN FULL	MAY	4	1953	5266		3972									
8		N 44					950			950	8	PAID IN FULL	MAY	4	1953												
9		N 38					820			820	9	PAID IN FULL	MAY	4	1953												
10		94					2028	22		2050	10	PAID IN FULL	APR	15	1953	3810		2050									
11		N 35					756			756	11	PAID IN FULL	MAY	29	1953												
12		N 62					1338			1338	12	PAID IN FULL	MAY	29	1953												
13		N 68					1468			1468	13	PAID IN FULL	MAY	29	1953												
14		N 76					1640			1640	14	PAID IN FULL	MAY	29	1953												
15											15																
16	SOLD FOR TAXES	N 39					842			842	16	PAID IN FULL	MAY	29	1953	9800		1315									
17	SOLD FOR TAXES	N 65					1402			1402	17	PAID IN FULL	MAY	29	1953												
18	SOLD FOR TAXES	N 171 55					4876	12		4888	18	PAID IN FULL	MAY	29	1953												
19		N 38					820			820	19	PAID IN FULL	MAY	29	1953												
20											20																
		H= 878 141 1027		H= 147 = 925 55 = 204 102 129			2404 2206 2454	46		2460							925	2267		1135							

Camp Ranchos | Camp | Ponto Point | Squaw Beach | East Shore | Lake Pine Beach | North

Assessment Roll and Tax List of Real Property in the Bun of Ponto Lake

Cass County, Minnesota, for Taxes for the Year 1952.

Form 5CD (31)

	Ind. Assessed Personal Tax or No	Ind. Assessed Additional Tax or No	No. School District	Land Exclusive of Structures and Improvements	Buildings and Other Structures	Machinery Permanently Attached to Real Estate	Total True and Full Value	Rural Homestead Up to $4,000 20%	Rural Over $4,000 and Non-Homestead 33⅓%	All Other Homestead Up to $4,000 25%	All Other Over $4,000 and Non-Homestead 40%	All Other Machinery Permanently Attached to Real Estate 33⅓%	Total Assessed Value	Total Assessed Value as Equalized by the Board of Review	Final Equalized Value
				Dollars	Dollars	Dollars	Dollars	Dollars	Dollars	Dollars	Dollars	Dollars	Dollars	Dollars	Dollars
1	Yes	Yes		75	190		265	53					53		
2	"			190	400		590	118					118		
3	Yes			21	77		98		32				32		
4	Yes	Yes		20	240		260	52					52		
5	"			21	109		130	26					26		
6	Yes			21	75		96		32				32		
7	Yes			65	225 50		331						55		
8	Yes			65	60 Exclusive		350	88	32				58		
9	Yes			21	99		120		40				40		
10	Yes	Yes		25			25	5					5		
11	Yes			20	30		50	10					10		
12															
13															
14															
15															
16															
17															
18															
19															
20															
				479	1462		2094	345	122				468		
								290	114				404		

	In Whose Name Assessed	To Whom Transferred	Subdivision	Sec. or Lot	Town or Block	Rng.	Number of Acres of Land (Acres)	Sold for Taxes	Validations by School Districts as Equalized by Department of Taxation: District No. / Rate	Tax including State Homestead ..... Mills	State Tax on Non-Homestead 2.26 Mills	Special Taxes	Total Taxes	Paid	When Paid (Month Day Year)	Number of Receipt	March Settlement 1953	June Settlement 1953	Penalty	November Settlement 1953	Penalty	Collections to First Monday in January 1954	Penalty	Delinquent as First Monday in January 1954	Penalty	Total Delinquent Tax and Penalty	Remarks
									Dollars	Dollars	Dollars	Dollars	Dollars														
1	Alfred & Edith Swanson		NW¼ NW¼ Lot 2 Lead W 30 rds.	16	139	29	5	Yes	57		12.30		12.30	2nd Half Paid	JUL 23 1953	11305		6.15		6.15							
2														1st Half Paid	MAY 10 1953	5593											
														2nd Half Paid	OCT 3 1953	5942				3.57							
														1st Half Paid	MAY 25 1953	6923		13.57									
3	N. E. Mull		330' of W 330' of Lot 2				25		19		28.18		28.18														
4	N. Crocker		NW¼ of Lot 2				25	Yes	21	45	22		88														
5	Benedict K. & Agnes M. Upchurch		W½ of NW¼ Lot 2				37	Yes	20	240			260														
6	Rudolph A. & Martha M. Spiegelberg		E½ of NW¼ Lot 2				38	"	21	109			130														
7	M. L. Lippert		100'x100' of NW¼ NW¼ Lot 2				22	Yes	21	75		32	96														
8	Gustave & Mary Ellison		3 acs. of Lot 2 Lead E 210' of W 330' of W 420'					Yes	65	225 50			331														
9	Forest & Lottie E. Lemon		W 125' of NW¼ NW¼ Lot 2				25	Yes	21	60 Exclusive		32	350														
			SE¼ of NW¼							99		40	120														
10	Robert E. & Kathleen M. Mull		W 30 rds of S 165 rds of Lot 2				3	Yes	25				25														
11	Rudolph Spatt		105' of W 330' of W 420' of Lot 2					Yes	20	30			50														
12			NW¼ of SW¼																								
13			SW¼ of SW¼																								
14			SE¼ of SW¼																								
15																											
16			NE¼ of SE¼																								
17			NW¼ of SE¼																								
18			SW¼ of SE¼																								
19			SE¼ of SE¼																								
20																											
							34 47		H- 177	H-146 + 345	63 44							71 22		30 44							
										133 - 133	42 94	28	106 66														
									177	279 - 478	106 38																

Camp Blanchard | Camp | Ponto Point | Inspiration Beach | Boat Shore | Lake Pine Beach | Horse

Assessment Roll and Tax List of Real Property in the Lowe of Ponto Lake, Cass County, Minnesota, for Taxes for the Year 1952.

Form 3-1224 (52) VALUE-DATE BINDERY, MINNEAPOLIS

In Whose Name Assessed	To Whom Transferred		Subdivision	Sec. or Lot	Town or Block	Rng.	Number of Acres of Land (Acres)	(Units)	No. School District	Individual Homestead Tax or No	Individual Agricultural Land Tax or No	True and Full Valuations: Land Exclusive of Structures and Improvements	Buildings and Other Structures	Machinery Permanently Attached to Real Estate	Total True and Full Value	Assessed Valuations: Rural: Homestead Up to $4,000 20%	Over $4,000 and Non-Homestead 33⅓%	All Other: Homestead Up to $4,000 25%	Over $4,000 and Non-Homestead 40%	Machinery Permanently Attached to Real Estate 33⅓%	Total Assessed Value	Total Assessed Value as Equalized by the Board of Review	Final Equalized Value
												Dollars	Dollars	Dollars	Dollars	Dollars	Dollars	Dollars	Dollars	Dollars	Dollars	Dollars	Dollars
Kenneth D. & Evelyn D. Smith		1	NE¼ of NE¼	17	139	29	40		Un	Yes		200			200	40					40		
"	"	2	NW¼ of NE¼				40		"			60			60	12					12		
"	"	3	SW¼ of NE¼				40		"			170			170	34					34		
"	"	4	SE¼ of NE¼				40		"			190			190	38					38		
		5																					
"	"	6	NE¼ of NW¼				40		"			165			165	33					33		
"		7	NW¼ of NW¼				40		"			165			165	33					33		
"	"	8	SW¼ of NW¼				40		"			160			160	32					32		
"		9	SE¼ of NW¼				40		"			80			80	16					16		
		10																					
Verl Silburg		11	NE¼ of SW¼				40		"			150	100		250	50					50		
		12	NW¼ of SW¼				40		"			125	90		240	48					48		
		13	SW¼ of SW¼				40		"			225	385		610	122					122		
		14	Lot 2 less 2 acres				9.20		"			25	350		575	115					115		
Leonard Sawyer		15	20 acres of Lot 2				20		"			65	330		395	79					79		
													300		360	72					72		
Kenneth D. & Evelyn D. Smith		16	NE¼ of SE¼				40		"			355	440		795	159					159		
													700		755	151					151		
" Forrest H. Snodgrass	(Contract)	17	NW¼ of SE¼				40		"			190			190	38					38		
Albert & Blanche Carlstrom		18	SW¼ of SE¼				40		"			200	125		325	65					65		
" Forrest H. Snodgrass		19	SE¼ of SE¼ Lot 1				38.05		"			230	115		315	63					62		
Verl & Agatha Silburg		20	10 acres of Lot 2				10		"			25			230	46					46		
															25	5					5		
							632.25					2780	1380		4160	832					832		
													1755		4035	807					807		

Sold for Taxes	Valuations by School Districts as Equalized by Department of Taxation (a)	District No. Rate	District No. Rate	District No. Rate	District No. Rate	District No. Rate	District No. Rate	Tax including State Homestead	State Tax on Non-Homestead	Special Taxes	Total Taxes		Paid	When Paid	Number of Receipt	March Settlement 1953	June Settlement 1953	Penalty	November Settlement 1953	Penalty	Collections to First Monday in January 1954	Penalty	Delinquent on First Monday in January 1954	Total Delinquent Tax and Penalty	Remarks
	Dollars	Dollars	Dollars	Dollars	Dollars	Dollars	Dollars	$ cts.	$ cts.	$ cts.	$ cts.			Month Day Year		$ cts.	$ cts.	$ cts.	$ cts.	$ cts.	$ cts.	$ cts.	$ cts.	$ cts.	
	H 40							864			864	1	Balance Paid Part Paid	OCT 20 1953 MAY 29 1953											
	H 12							258			258	2	Balance Paid Part Paid	OCT 20 1953 MAY 29 1953											
	H 34							734			734	3	Balance Paid Part Paid	OCT 20 1953 MAY 29 1953	13851				2565						
	H 38							820			820	4	Balance Paid Part Paid	OCT 20 1953 MAY 29 1953	9843		2568								
												5													
	H 33							712			712	6	Balance Paid Part Paid	OCT 20 1953 MAY 29 1953											
	H 33							712			712	7	Balance Paid Part Paid	OCT 20 1953 MAY 29 1953											
	H 32							690			690	8	Balance Paid Part Paid	OCT 20 1953 MAY 29 1953											
	H 16							346			346	9	Balance Paid Part Paid	OCT 20 1953 MAY 29 1953											
												10													
SOLD FOR TAXES	H 50							1078			1078	11												1078	1186
SOLD FOR TAXES	H 25							540			540	12												540	594
SOLD FOR TAXES	H 122							2632			2632	13												2632	2895
SOLD FOR TAXES	H 5							108			108	14												108	119
	H 79							1704			1704	15	PAID IN FULL	MAY 29 1953	9844		1704								
	H 159							3430			3430	16	Balance Paid Part Paid	OCT 20 1953 MAY 29 1953	19943		2432								
	H 38							820			820	17	Balance Paid Part Paid	OCT 20 1953 MAY 29 1953	13851				1820						
	H 65							1402			1402	18	1st Half Paid	MAY 29 1953	9840		1187							701	771
	H 46							992			992	19	1st Half Paid	MAY 29 1953										496	546
SOLD FOR TAXES	H 5							108			108	20												108	
	N 932							17950			17950						7901		4386					5613	

Camp Blanche Camp | Ponto Point | Haynes Beach | Bass Shore | Ada Pine Beach | Horse

Assessment Roll and Tax List of Real Property in the Town of Ponto Lake, Cass County, Minnesota, for Taxes for the Year 1952.

Form SCD (12) [illegible]

	In Whose Name Assessed	To Whom Transferred	Description of Property: Subdivision	Sec. or Lot	Town or Block	Rng.	Number of Acres of Land: Acres	Hdths	No. School District	Indicates Homestead Yes or No	Indicates Agricultural Yes or No	True and Full Valuations: Land Exclusive of Structures and Improvements (Dollars)	Buildings and Other Structures (Dollars)	Machinery Permanently Attached to Real Estate (Dollars)	Total True and Full Value (Dollars)	Assessed Valuations: Rural: Homestead Up to $4,000 20% (Dollars)	Rural: Over $4,000 and Non-Homestead 33⅓% (Dollars)	All Other: Homestead Up to $4,000 25% (Dollars)	All Other: Over $4,000 and Non-Homestead 40% (Dollars)	All Other: Machinery Permanently Attached to Real Estate 33⅓% (Dollars)	Total Assessed Value (Dollars)	Total Assessed Value as Equalized by the Board of Review (Dollars)	Final Equalized Value (Dollars)
1	LeRoy C. & Wilhelmina P. Baldwin		NE¼ of NE¼	18	139	29	40			Yes	Yes	345	165 150		510 495	102 99					102 99		
2	LeRoy C. Baldwin		NW¼ of NE¼				40			"		120			120	24					24		
3	Richard P. & Dorothy M. Rieder		SW¼ of NE¼				40			"		120			120	24					24		
4	LeRoy C. & Wilhelmina P. Baldwin		SE¼ of NE¼				40			"		265			265	53					53		
5	Lulus Lynch & Myrtle [illegible]		Ft. lying E. of Lot 3 [illegible] of Lot 3				1			Yes		21	138 126		159 147		53 49				53 49		
6	Josephine Lidburg		NE¼ of NW¼ Lot 2				37.05			Yes		175			175	35					35		
7	Milburn & Louise M. Ellsworth		NW¼ of NW¼ Lot 1				37.5			Yes		24	87 104		111 104		37 36				37 36		
8	Joseph & Laura Starr		Lot 3 lying W. of [illegible] NW¼ of NW¼ [illegible]				37.17					221	76 75		297 297		99 99				99 99		
9	Josephine Lidburg		SE¼ of NW¼				40			Yes		285	55 75		340 360	68 72					68 72		
10	Bernhardus M. Stoker		[illegible] of Lot 3				98			"		35	100		135 135	27 27					27 27		
11	Roy & Helen M. Peterson		NE¼ of SW¼				40			"		185			185	37					37		
12	" "		Lot 4 [illegible]				30.52			"		355	440 400		795 755	159 151					159 151		
13	" "		SW¼ of SW¼ Lot 5				50.22			"		295			295	59					59		
14	" "		SE¼ of SW¼				40			"		295			295	59					59		
15	~~Arthur A. Perot~~	~~Wm. E. [illegible]~~	~~[illegible]~~				~~20~~					Sold [illegible]											
16	Dorothy M. Rieder		NE¼ of SE¼				40			Yes		335			335	67					67		
17	Richard P. & Dorothy M. Rieder		NW¼ of SE¼				40			"		260			260	52					52		
18	" "		SW¼ of SE¼				40			"		230			230	46					46		
19	Dorothy M. Rieder		SE¼ of SE¼				40			"		300	165 150		465 450	93 90					93 90		
20																							
							600.69					3866	1272 1156		5138 5022	913 895	191 184				1104 1079		

Valuations by School Districts as Equalized by Department of Taxation: District No. 1 (Rate 2.5 and 12 Mills); District No. ..... Rate ..... Mills; District No. ..... Rate ..... Mills; District No. ..... Rate ..... Mills; District No. ..... Rate ..... Mills

	Sold for Taxes	Tax including State Homestead ..... Mills	State Tax on Non-Homestead 2.5 Mills	Special Taxes	Total Taxes	Paid	When Paid (Month Day Year)	Number of Receipt	March Settlement 1953	June Settlement 1953	Penalty	November Settlement 1953	Penalty	Collections to First Monday in January 1954	Penalty	Delinquent as First Monday in January 1954	Total Delinquent Tax and Penalty	Remarks
1	H 102	22.00			22.00	PAID IN FULL	MAY 28 1953	6474		22.00								
2	H 24	5.18			5.18	PAID IN FULL	MAY 28 1953	6474		5.18								
3	H 24	5.18			5.18	2nd Half Paid 1st Half Paid	SEP 18 1953 MAY 29 1953	3112 9781		2.59		2.59						
4	H 53	11.44			11.44	PAID IN FULL	MAY 28 1953	6474		11.44								
5	53	11.44	.12		11.56	PAID IN FULL	APR 7 1953	3774		11.56								
6	H 35	7.56			7.56	PAID IN FULL	MAY 29 1953	8365		7.56								
7	39	8.42	.08		8.50	PAID IN FULL	MAY 29 1953	9840		8.50								
8	99	21.36	.22		21.58	Part Paid Balance Paid	MAY 29 1953 OCT 31 1953	7165 4356		10.88		10.70						
9	H 74	15.96			15.96	PAID IN FULL	MAY 29 1953	8365		15.96								
10	H 29	6.26			6.26	PAID IN FULL	MAY 29 1953	8774		6.26								
11	H 37	7.98			7.98	2nd Half Paid 1st Half Paid	DEC 23 1953 MAY 29 1953											
12	H 159	34.30			34.30	2nd Half Paid 1st Half Paid	SEP 21 1953 MAY 29 1953	6800 9878		33.38		33.38 .50						
13	H 59	12.74			12.74	2nd Half Paid 1st Half Paid	SEP 3 1953 MAY 29 1953	1888						.50	.04			
14	H 59	12.74			12.74	2nd Half Paid 1st Half Paid	OCT 27 1953 MAY 29 1953	1670										
15																		
16	H 67	14.46			14.46	2nd Half Paid 1st Half Paid	SEP 18 1953 MAY 29 1953	3112		27.83		27.83						
17	H 52	11.22			11.22	2nd Half Paid 1st Half Paid	SEP 18 1953 MAY 29 1953	9781										
18	H 46	9.92			9.92	2nd Half Paid 1st Half Paid	SEP 18 1953 MAY 29 1953											
19	H 93	20.06			20.06	2nd Half Paid 1st Half Paid	SEP 18 1953 MAY 29 1953											
20																		
	H 913 191 1104	238.22	.42		238.64					163.06		75.08		.50				

Camp-Ranche | Camp | Ponto Point | Pugnuses Beach | Sub Shore | Sub Plain Beach | North

Assessment Roll and Tax List of Real Property in the Town of Ponto Lake,

Form SCD (537) [illegible]

Jn Whose Name Assessed	To Whom Transferred	Description of Property: Subdivision	Sec. or Lot	Town or Block	Rng.	Number of Acres of Land: Acres	Hundredths	No. School District	Indicates Homestead Tax or No	Indicates Agricultural Tax or No	True and Full Valuations: Land Exclusive of Structures and Improvements	Buildings and Other Structures (50%)	Machinery Permanently Attached to Real Estate	Total True and Full Value	Assessed Valuations: Rural: Homestead Up to $4,000 20%	Rural: Over $4,000 and Non-Homestead 33⅓%	All Other: Homestead Up to $4,000 25%	All Other: Over $4,000 and Non-Homestead 40%	All Other: Machinery Permanently Attached to Real Estate 33⅓%	Total Assessed Value	Total Assessed Value as Equalized by the Board of Review	Final Equalized Value
						Acres					Dollars	Dollars	Dollars	Dollars	Dollars	Dollars	Dollars	Dollars	Dollars	Dollars	Dollars	Dollars
Raymond R. & Leona C. Barchus																						
Trustees of Macalaster College		1 NE¼ of NE¼	19	139	29	40		Un	Yes		275			275	55					55		
" " "		2 NW¼ of NE¼				40			"		315			315	63					63		
W. L. & Ina Griffith		3 SW¼ of NE¼				40			"		110			110	22					22		
W. L. Griffith		4 SE¼ of NE¼				40			"		160	55 50		215 210	43 42					43 42		
5																						
Raymond R. & Leona C. Barchus																						
~~Trustees of Macalaster College~~		6 NE¼ of NW¼				40			"		305	550 500		855 805	171 161					171 161		
" " "		7 NW¼ of NW¼				50.22			"		375			375	75					75		
[redacted] Raymond R. Barchus		8 SW¼ of NW¼																				
[redacted] " " "		9 SE¼ of NW¼																				
10																						
Leona C. Barchus		11 NE¼ of SW¼				40			No		120			120		40				40		
		12 NW¼ of SW¼				50.42			"		174			174		58				58		
Norbert "Otto"		13 SW¼ of SW¼				40			"		120			120		40				40		
~~Arnold L. & Lorraine Anderson~~		14 SE¼ of SW¼				40			Yes		160	80		240	48					48		
Raymond B. & Gertrude Emery		15																				
G. A. Shafer & Verine M. Shafer		16 NE¼ of SE¼				40			Yes		160	180		340	68					68		
F. J. & Ann McCluntock		17 NW¼ of SE¼				40			No		120			120		40				40		
Richard & Christine R. Hall		18 SW¼ of SE¼				40			"		170	133 121		303 291		101 97				101 97		
Walter A. Buckner		19 SE¼ of SE¼				40			"		159			159		53				53		
		20																				
						580.64					2723	1228 981		3951 3654	551 534	332 318				883 852		

	Sold for Taxes	Valuations by School Districts as Equalized by Department of Taxation: Ponto Lake District No. 1 Rate 22.56 Mills	Other Districts	Tax including State Homestead ....Mills	State Tax on Non-Homestead 22.6 Mills	Special Taxes	Total Taxes		Paid	When Paid	Number of Receipt	March Settlement 1953	June Settlement 1953	Penalty	November Settlement 1953	Penalty	Collections to First Monday in January 1954	Penalty	Delinquent on First Monday in January 1954	Total Delinquent Tax and Penalty	Remarks
		Dollars	Dollars	Dollars	$ cts.	$ cts.	$ cts.			Month Day Year		$ cts.	$ cts.	$ cts.	$ cts.	$ cts.	$ cts.	$ cts.	$ cts.	$ cts.	
1	H 55			1186			1186	1	PAID IN FULL	MAY 29 1953	9849		1186								
2	H 63			1360			1360	2	PAID IN FULL	MAY 29 1953			1360								
3	SOLD FOR TAXES H 22			474			474	3											474		
4	SOLD FOR TAXES H 43			928			928	4											928		
5								5													
6	H 171			3690			3690	6	PAID IN FULL	MAY 29 1953	9849		3690								
7	H 75			1618			1618	7	PAID IN FULL	MAY 29 1953			1618								
8								8													
9								9													
10								10													
11	40			864	10		874	11	PAID IN FULL	MAY 29 1953	9849		874								
12	58			1252	14		1266	12	PAID IN FULL	MAY 29 1953			1266								
13	40			864	10		874	13	2nd Half Paid	OCT 23 1953 MAY 29 1953	14007 9849		437		437						
14	SOLD FOR TAXES H 50			1078			1078	14	PAID IN FULL	MAY 29 1953	9849		1078								
15								15													
16	H 72			1554			1554	16	PAID IN FULL	APR 2 1953	9765		1554								
17	40			864	10		874	17	PAID IN FULL	MAY 9 1953	9765		874								
18	101			2180	22		2202	18	PAID IN FULL	APR 27 1953	9881		2202								
19	SOLD FOR TAXES 53			1144	12		1156	19											1156		
20								20													
	H 551 332 883			19056	78		19134						16134		437				2588		

Camp Wilmanhe | Camp Ponto Point | Tapiquite Beach | Sand Shore | Ada Pine Beach | Norris

Assessment Roll and Tax List of Real Property in the Lawn of Pontoe Lake, Cass County, Minnesota, for Taxes for the Year 1952.

Form 5CD (52) WILLIS-GUTE COMPANY, MINNEAPOLIS

In Whose Name Assessed	To Whom Transferred	Description of Property: Subdivision	Sec. or Lot	Town or Block	Rng.	Number of Acres of Land (Acres 100ths)	Inclusion Homestead Tax or No	Inclusion Agricultural Tax or No	True and Full Valuations: Land Exclusive of Structures and Improvements	Buildings and Other Structures	Machinery Permanently Attached to Real Estate	Total True and Full Value	Assessed Valuations: Rural: Homestead Up to $4,000 20%	Rural: Over $4,000 and Non-Homestead 33⅓%	All Others: Homestead Up to $4,000 25%	All Others: Over $4,000 and Non-Homestead 40%	Machinery Permanently Attached to Real Estate 33⅓%	Total Assessed Value	Total Assessed Value as Equalized by the Board of Review	Final Equalized Value
									Dollars	Dollars	Dollars	Dollars	Dollars	Dollars	Dollars	Dollars	Dollars	Dollars	Dollars	Dollars
L. Edward & Florence J. Minette		Lot 8 less roads 20' wide running the entire length of W. boundary	20	139	29	21.90	Yes	No	200	43 40		243 240		81 80				81 80		
Earl & Sarah D. Brown		NW¼ of NE¼ Lot 7				14.65		Yes	240	200 80		438 320	88 84	66 60				154 144		
L. Edward & Florence J. Minette		Lot 6 less S. 1000'				6.10		No	39			39		13				13		
		Lot 9 less road																		
~~Bert & Alice Persons~~	Mackleton	~~Desc of Lots 6 & 9 less 10 acs~~				~~25.00~~														
Bert & Alice Persons		Desc of Lots 6 & 9 less 10 acs				25.00		No	246	66 60		312 310		104 102				104 102		
Alice R. Jackning		W 150' of E. 350' of Lot 4				2.86		Yes	60	210 190		270 250	54 50					54 50		
Leland & Pearl Salinger		Lot 1 less 4 acs				45.40		"	330			330	66					66		
		SW¼ of NW¼ Lot 2				37.50		"	300	220 200		520 500	104 100					104 100		
W. F. Longstaff & Mr. A. R. Miner		E. 300' of Lot 4				5.72			75			75	15					15		
W. F. Longstaff		W. 100' of E. 550' of Lot 4				1.90		Yes	35			35	7					7		
Leland & Pearl Salinger		NW¼ of NW¼ Lot 3				37.20		"	140			140	28					28		
G. H. Lochner & Mr. A. Clintock		less 71.8 acs in road				39.50		"	220	50 45		270 265	54 53					54 53		
" " " "		SE¼ of NW¼ less 5 acs				29.50		"	225			225	45					45		
[illegible] Ing & Mr. A. Clintock		Lot 4 less E. 900' less road				8		Yes No	80	250 310 66 66		420	78 72	22 20				100 92		
Flora E. De Jarlais		NE¼ of SE¼				40		Yes	200	80		280	36					36		
		~~NW¼ of SE¼~~																		
A. R. Ferrebee		SW¼ of SE¼				40		No	147			147		49				49		
		SE¼ of SE¼				40		"	198			198		66				66		
Nick J. & Elizabeth E. Laub		Desc of Desc of Lots 6 & 9				10		"	110	163 148		273 258		91 86				91 86		
Bert & Alice Persons		S. 100' of W. 1410' of SW corner of Lot 6				~~2.00~~			2845	1416 1463		4261 4308	597 576	472 476				1089 1052		
						437.73														

continued on next page

Valuations by School Districts as Equalized by Department of Taxation: District No. 1 (Lawn) Rate 90 Mills; District No. 2 (Pontoe Lake) Rate 22 Mills; District No. 3 (Pontoe Lake) Rate 22 Mills; District No. ..... Rate ..... Mills; District No. ..... Rate ..... Mills; District No. ..... Rate ..... Mills

	Sold for Taxes	Tax including State Homestead ..... Mills	State Tax on Non-Homestead 22.6 Mills	Special Taxes	Total Taxes		Paid	When Paid	Number of Receipt	March Settlement 1953	June Settlement 1953	Penalty	November Settlement 1953	Penalty	Collections to First Monday in January 1954	Penalty	Delinquent on First Monday in January 1954	Total Delinquent Tax and Penalty	Remarks
	Dollars	$ cts.	$ cts.	$ cts.	$ cts.					$ cts.	$ cts.	$ cts.	$ cts.	$ cts.	$ cts.	$ cts.	$ cts.	$ cts.	
1	81	17 98	14		17 66	1	2nd Half Paid 1st Half Paid	OCT 3 1953 MAY 2 9 1953	5776 9778		8 83		8 83						
2	H 88 66	36 32	14		36 46	2	2nd Half Paid 1st Half Paid	SEP 26 1953 MAY 2 9 1953	5317 9854		18 23		18 23						
3	13	2 80	02		2 82	3	2nd Half Paid 1st Half Paid	OCT 3 1953 MAY 2 9 1953	5774 9778		1 41		1 41						
4						4													
5	Desc Lots 6 & 9 less 10 acs Personal	59 H 24	16 24	1905 10.71	24 76	5	PAID IN FULL	OCT 3 1953 JUL 3 1953	1115				24 76	37					
6	H 54	11 66			11 66	6	PAID IN FULL	MAR 30 1953	3886		11 66								
7	HOLD FOR TAXES H 66	19 24			19 24	7	1st Half Paid	MAY 2 9 1953	9856		7 12						7 12		
8	HOLD FOR TAXES H 104	22 44			22 44	8	1st Half Paid	MAY 2 9 1953			11 22						11 22		
9	H 15	3 24			3 24	9	PAID IN FULL	MAR 30 1953	3886		3 24								
10						10													
11	H 7	1 52			1 52	11	PAID IN FULL	MAR 30 1953	3886		1 52								
12	HOLD FOR TAXES H 28	6 04			6 04	12	1st Half Paid	MAY 2 9 1953	9866		3 02						3 02		
13	H 54	11 66			6 66	13	PAID IN FULL	MAY 2 8 1953	7316		21 58								
14	H 45	9 72			9 72	14	PAID IN FULL	MAY 2 9 1953											
15	H 78 22	21 58	04		21 62	15	PAID IN FULL	MAY 2 9 1953	9765		21 62								
16	H 58	12 52			12 52	16	PAID IN FULL	MAY 2 9 1953	9852		12 52								
17						17													
18	49	10 58	12		10 70	18	PAID IN FULL	MAY 2 9 1953	9855		10 70								
19	66	14 24	14		14 38	19	PAID IN FULL	MAY 2 9 1953			14 38								
20	91	19 64	20		19 84	20	PAID IN FULL	MAY 2 5 1953	9701		19 84								
	H 509 22	H 88 = 597 H 22 = 112	108		24 128						166 67		53 02				21 32		
	831	+ 258 = 1089			24 020														

Camp Ellanchelo | Camp | Pontoe Point | Ingmoe Beach | Lady Slave | Ada Plane Beach | Pontoe

Assessment Roll and Tax List of Real Property in the Town of Ponto Lake, Cass County, Minnesota, for Taxes for the Year 1952.

Form 3CD (137) [illegible]

	In whose name assessed	To whom transferred	Description of property: Subdivision	Sec. or Lot	Town or Block	Rng.	Number of Acres of Land: Acres	Units	No. School District	Individual Homestead Tax Yes or No	Individual Agricultural Tax Yes or No	True and Full Valuations: Land Exclusive of Structures and Improvements	Buildings and Other Structures	Machinery Permanently Attached to Real Estate	Total True and Full Value	Assessed Valuations: Rural: Homestead Up to $4,000 20%	Rural: Over $4,000 and Non-Homestead 33⅓%	All Other: Homestead Up to $4,000 25%	All Other: Over $4,000 and Non-Homestead 40%	Machinery Permanently Attached to Real Estate 33⅓%	Total Assessed Value	Total Assessed Value as Equalized by the Board of Review	Final Equalized Value
							Acres	Units				Dollars	Dollars	Dollars	Dollars	Dollars	Dollars	Dollars	Dollars	Dollars	Dollars	Dollars	Dollars
1	~~Joseph O. De Jarlais~~	W. H. Beckenbach	NE¼ of NE¼ Lot 5	20	139	29	37.45	Un	Yes			220	149		330	66					66		
2	Calvert Lee Reynolds		Acres 1 of Lot 1				4					40	85		125	25					25		
3	Geo. A. & Corinne M. Shafer		W. 350' of E. 700' of Lot 4				5		Not			83	124		207		69				69		
4	H. L. & Marion L. Sampsaff		E. 550' of E. 700' of Ponto Lake				2.50		Yes			40			40	8					8		
5	H. J. McCollum & Mrs. Mae McCollum		W. 350' of E. 700' of Ponto Lake				5.50		"			45			45	9					9		
6	G. A. Shafer		2½ acres in NE¼ of NE¼ of Lot 4				2.50		Un			34			34		13				13		
7			NW¼ of NW¼																				
8			SW¼ of NW¼																				
9			SE¼ of NW¼																				
10																							
11			NE¼ of SW¼																				
12			NW¼ of SW¼																				
13			SW¼ of SW¼																				
			SE¼ of SW¼																				
15																							
16			NE¼ of SE¼																				
17			NW¼ of SE¼																				
18			SW¼ of SE¼																				
19			SE¼ of SE¼																				
20																							
							56.95					469	319 287		786 754	108 104	82 78				190 182		

Validations by School Districts as Equalized by Department of Taxation: District No. 2 Rate 21.5 Mills; District No. ..... Rate ..... Mills; District No. ..... Rate ..... Mills; District No. ..... Rate ..... Mills; District No. ..... Rate ..... Mills; District No. ..... Rate ..... Mills

	Sold for Taxes	Tax including State Homestead ..... Mills	State Tax on Non-Homestead 22.26 Mills	Special Taxes	Total Taxes		Paid	When Paid: Month Day Year	Number of Receipt	March Settlement 1953	June Settlement 1953	Penalty	November Settlement 1953	Penalty	Collections in First Monday in January 1954	Penalty	Delinquent on First Monday in January 1954	Penalty	Total Delinquent Tax and Penalty	Remarks
	Dollars	Dollars	$ cts.	$ cts.	$ cts.					$ cts.	$ cts.	$ cts.	$ cts.	$ cts.	$ cts.	$ cts.	$ cts.	$ cts.	$ cts.	
1	21.66	14.24			14.24	1	PAID IN FULL	MAY 29 1953	9852		14.24									
2	21.25	5.40			5.40	2	PAID IN FULL	MAY 29 1953	9811		5.40									
3	69	14.88	16		15.04	3	PAID IN FULL	APR 2 1953	9265		15.04									
4	21.8	1.72			1.72	4	PAID IN FULL	MAR 30 1953	9016		1.72									
5	21.9	1.94			1.94	5	PAID IN FULL	MAY 0 1953	5165		1.94									
6	13	2.80	02		2.82	6	PAID IN FULL	APR 2 1953	9265		2.82									
7						7														
8						8														
9						9														
10						10														
11						11														
12						12														
13						13														
14						14														
15						15														
16						16														
17						17														
18						18														
19						19														
20						20														
	# 108 82 190	40.98	18		41.16						41.16									

Camp Blanche | Pine Camp | Ponto Point | Sequanee Beach | Bass Shore | Ada Pine Beach | North

Assessment Roll and Tax List of Real Property in the Town of Portsmouth Lake, Cass County, Minnesota, for Taxes for the Year 1952.

Form 3CD (52) State Tax Commission, Minneapolis

	In Whose Name Assessed	To Whom Transferred	Description of Property: Subdivision	Sec. or Lot	Town or Block	Rge.	Number of Acres of Land: Acres	100ths	No. School District	Indicate Homestead Tax or No	Indicate Agricultural Tax or No	True and Full Valuations: Land Exclusive of Structures and Improvements	Buildings and Other Structures	Machinery Permanently Attached to Real Estate	Total True and Full Value	Assessed Valuations: Rural: Homestead Up to $4,000 20%	Rural: Over $4,000 and Non-Homestead 33⅓%	All Other: Homestead Up to $4,000 25%	All Other: Over $4,000 and Non-Homestead 40%	All Other: Machinery Permanently Attached to Real Estate 33⅓%	Total Assessed Value	Total Assessed Value as Equalized by the Board of Review	Final Equalized Value
												Dollars	Dollars	Dollars	Dollars	Dollars	Dollars	Dollars	Dollars	Dollars	Dollars	Dollars	Dollars
1	Albert D. Smith, Isabelle Barrington & Maggie Smith		NE¼ of NE¼	21	139	29	40			Ung	Yes	130			130	26					26		
2	" "		NW¼ of NE¼				40				"	220			220	44					44		
3	" "		SW¼ of NE¼				40				"	240			240	48					48		
4	" "		SE¼ of NE¼				40				"	80			80	16					16		
5																							
6	" "		NE¼ of NW¼				40				"	200			200	40					40		
7	" "		NW¼ of NW¼ Lot 1				23	15			"	160			160	32					32		
8	" "		SW¼ of NW¼ Lot 2				30	85			"	170			170	34					34		
9	" "		SE¼ of NW¼				40				"	275			275	55					55		
10																							
11			NE¼ of SW¼																				
12			NW¼ of SW¼				40				"	320			320	64					64		
13	Isabelle Smith Barrington		SW¼ of SW¼ Lot 3				37				"	460	660		1060	212					212		
14	" "		SE¼ of SW¼ Lot 4				55				"	315	600		1000	200					63		
15																							
16	Albert D. Smith, Isabelle Smith Barrington & Maggie Smith		NE¼ of SE¼ Lot 6				36	55			"	150			150	30					30		
17	" "		NW¼ of SE¼ Lot 5				37	80			"	200			200	40					40		
18			SW¼ of SE¼																				
19			SE¼ of SE¼																				
20																							
							445	35				2860	660		3520	704					704		
													600		3400	692					692		

Valuations by School Districts as Equalized by Department of Taxation: District No. 1 Rate 21 Mills; District No. ..... Rate ..... Mills; District No. ..... Rate ..... Mills; District No. ..... Rate ..... Mills; District No. ..... Rate ..... Mills; District No. ..... Rate ..... Mills

	Sold for Taxes	Tax Including State Homestead ..... Mills	State Tax on Non-Homestead ..... Mills	Special Taxes	Total Taxes		Paid	When Paid: Month	Day	Year	Number of Receipt	March Settlement 1953	June Settlement 1953	Penalty	November Settlement 1953	Penalty	Collections to First Monday in January 1954	Penalty	Delinquent on First Monday in January 1954	Total Delinquent Tax and Penalty	Remarks
	Dollars	$ cts.	$ cts.	$ cts.	$ cts.							$ cts.	$ cts.	$ cts.	$ cts.	$ cts.	$ cts.	$ cts.	$ cts.	$ cts.	
1	H 26	562			562	1	PAID IN FULL	MAY	29	1953											
2	H 44	950			950	2	PAID IN FULL	MAY	29	1953											
3	H 48	1036			1036	3	PAID IN FULL	MAY	29	1953											
4	H 16	346			346	4	PAID IN FULL	MAY	29	1953											
5						5															
6	H 40	864			864	6	PAID IN FULL	MAY	29	1953											
7	H 32	690			690	7	PAID IN FULL	MAY	29	1953											
8	H 34	734			734	8	PAID IN FULL	MAY	29	1953	8857		15.94								
9	H 55	1186			1186	9	PAID IN FULL	MAY	29	1953											
10						10															
11						11															
12	H 64	1380			1380	12	PAID IN FULL	MAY	29	1953											
13	H 212	4574			4574	13	PAID IN FULL	MAY	29	1953											
14	H 63	1360			1360	14	PAID IN FULL	MAY	29	1953											
15						15															
16	H 30	648			648	16	PAID IN FULL	MAY	29	1953											
17	H 40	864			864	17	PAID IN FULL	MAY	29	1953											
18						18															
19						19															
20						20															
	H 704	15194			15194								15.94								

Camp Blanche Pine Camp | Portsmouth | Japanese Beach | Bass Shore | Ada Pine Beach | North

Assessment Roll and Tax List of Real Property in the Lawrence of Ponto Lake, Cass County, Minnesota, for Taxes for the Year 1952.

Form 3CD (33) [illegible]

	In Whose Name Assessed	To Whom Transferred	Description of Property: Subdivision	Sec. or Lot	Town No. Block	Rng.	Number of Acres of Land (Acres / 100ths)	No. School District	Indicate Homestead Tax w Na	Indicate Agricultural Tax w Ne	True and Full Valuations: Land Exclusive of Structures and Improvements (Dollars)	Buildings and Other Structures (Dollars)	Machinery Permanently Attached to Real Estate (Dollars)	Total True and Full Value (Dollars)	Assessed Valuations: Rural: Homestead Up to $4,000 20% (Dollars)	Rural: Over $4,000 and Non-Homestead 33⅓% (Dollars)	All Other: Homestead Up to $4,000 25% (Dollars)	All Other: Over $4,000 and Non-Homestead 40% (Dollars)	Machinery Permanently Attached to Real Estate 33⅓% (Dollars)	Total Assessed Value (Dollars)	Total Assessed Value as Equalized by the Board of Review (Dollars)	Final Equalized Value (Dollars)
1	State of Minnesota		NE¼ of NE¼ Lot 3	22	137	29		Un														
2			NW¼ of NE¼																			
3	State of Minnesota		SW¼ of NE¼ Lot 5																			
4	State of Minnesota		SE¼ of NE¼ Lot 4																			
5	Joseph W. & Deborah Wicklund		Hard Lake Dolan's Lot 6					No			24	87		111		37		37		37	24	
6	Josephine Lieberg		NE¼ of NW¼				40				120			120		40				40		
7	State of Minnesota		NW¼ of NW¼																			
8	Otto Parlitz		SW¼ of NW¼				40		Yes		100			100	20					20		
9	Forest O. & Marie S. Bolton		NE¼ of NW¼ Lot 7				32.50		No		245	125.40 / 449.60		1133 / 1069	77	256		233		333 / 307		
10	Allison W. & Georgia E. Brown		E. 200' of W. 400' of S. 300' of Lot 1 (Mortgage Exemption of $2,000 Acc.)																			
11			NE¼ of SW¼																			
12	Otto Parlitz		Lot 1 less E. 200' of W. 400' of S. 300' (NW¼ of SW¼)				25.90		Yes		35	715 / 650		750 / 685	150	137				150 / 137		
13	Arthur J. & Ella D. Brandt		E. 100' of W. 400' of S. 300' of Lot 1 (NW¼ of SW¼)				75		No		21	332 / 360		353 / 381			132	120		132 / 120		
14	" "		E. 100' of W. 400' of S. 300' of Lot 1 (NW¼ of SW¼)				75		"		21	288 / 261		309 / 282			103	94		103 / 94		
15																						
16	State of Minnesota		NE¼ of SE¼																			
17	State of Minnesota		NW¼ of SE¼ Lot 6																			
18	State of Minnesota		SW¼ of SE¼ Lot 7																			
19	State of Minnesota		SE¼ of SE¼																			
20																						
							139.60				566	2330 / 2154		2936 / 2719	247	231	562	521		814 / 752		

Validations by School Districts as Equalized by Department of Taxation

	Sold for Taxes	Validations by School Districts as Equalized by Department of Taxation: District (Dollars)	District (Dollars)	District (Dollars)	District (Dollars)	District (Dollars)	Tax including State Homestead ..... Mills ($ cts.)	State Tax on Non-Homestead 28.6 Mills ($ cts.)	Special Taxes ($ cts.)	Total Taxes ($ cts.)		Paid	When Paid (Month Day Year)	Number of Receipt	March Settlement 1953 ($ cts.)	June Settlement 1953 ($ cts.)	Penalty ($ cts.)	November Settlement 1953 ($ cts.)	Penalty ($ cts.)	Collections to First Monday in January 1954 ($ cts.)	Penalty ($ cts.)	Delinquent on First Monday in January 1954 ($ cts.)	Total Delinquent Tax and Penalty ($ cts.)	Remarks
1											1													
2											2													
3											3													
4											4													
5		37					7.98	.08		8.06	5	PAID IN FULL	FEB 2 8 1953	4241	8.06									
6	SOLD FOR TAXES	40					8.64	.10		8.74	6	PAID IN FULL	MAY 2 9 1953	5365		8.74								
7											7													
8		20					4.32			4.32	8	PAID IN FULL	MAY 1 8 1953	5573		4.32								
9	SOLD FOR TAXES		27	27 / 256			78.52	.58		79.10	9	Not Paid	OCT 2 1 1953	1378 / 1868		39.55		39.55						
10											10													
11											11													
12		150					32.36			32.36	12	PAID IN FULL	MAY 1 8 1953	5573		32.36								
13				131			30.88	.30		31.18	13	PAID IN FULL	6981 & 6982	4209	31.18									
14				103			24.28	.24		24.52	14	PAID IN FULL	6981 & 6982	4209	24.52									
15											15													
16											16													
17											17													
18											18													
19											19													
20											20													
		H 170 − 77 = 247	H 77 + 470 = 547				133.68 / 53.30	.30		188.28					63.76	84.97		39.55						
		247	561	814			186.98																	

Camp Blanche | Camp Pine Camp | Ponto Point | Sequence Beach | Sandy Shore | Ada Pine Beach | North

Assessment Roll and Tax List of Real Property in the Town of Pontz Lake

Form 3CD (52) Willis Law Stationer, Minneapolis

	In Whose Name Assessed	To Whom Transferred	Description of Property: Subdivision	Sec. or Lot	Town or Block	Rng.	Number of Acres of Land: Acres	100ths	No. School District	Indicate Homestead Tax or No	Indicate Agricultural Tax or No	True and Full Valuations: Land Exclusive of Structures and Improvements (Dollars)	Buildings and Other Structures (Dollars)	Machinery Permanently Attached to Real Estate (Dollars)	Total True and Full Value (Dollars)	Assessed Valuations: Rural: Homestead Up to $4,000 20% (Dollars)	Rural: Over $4,000 and Non-Homestead 33⅓% (Dollars)	All Other: Homestead Up to $4,000 25% (Dollars)	All Other: Over $4,000 and Non-Homestead 40% (Dollars)	Machinery Permanently Attached to Real Estate 33⅓% (Dollars)	Total Assessed Value (Dollars)	Total Assessed Value Equalized by the Board of Review (Dollars)	Final Equalized Value (Dollars)
1	Otto B. ~~Lincoln~~ Griffin		NE¼ of NE¼	23	139	27	40		2	Yes	No	120			120		40				40		
2	Kerdie Siltman		NW¼ of NE¼				40				Yes	160			160	32					32		
3	Mary Cook Baum		SW¼ of NE¼				40				"	140	45 40		185 180	37 36					37 36		
4	State of Minnesota		SE¼ of NE¼																				
5																							
6	Frank & Gene Kohr		NE¼ of NW¼				40				Yes	180			180	36					36		
7	Oscar & Ida Johnson		NW¼ of NW¼ Lot 1				35.45				"	246	194 174		440 420	88 84					88 84		
8	Frank E. Kohr		SW¼ of NW¼				40				"	180	10		190	38					38		
9	Mary Cook Baum		SE¼ of NW¼				40				"	150			150	30					30		
10																							
11	State of Minnesota		NE¼ of SW¼																				
12	State of Minnesota		NW¼ of SW¼																				
13	State of Minnesota		SW¼ of SW¼																				
14	State of Minnesota		SE¼ of SW¼																				
15																							
16	State of Minnesota		NE¼ of SE¼																				
17	State of Minnesota		NW¼ of SE¼																				
18	State of Minnesota		SW¼ of SE¼																				
19	State of Minnesota		SE¼ of SE¼																				
20																							
							275.45					1176	248 244		1425 1400	261 256	40				301 296		

Validations by School Districts as Equalized by Department of Taxation: 1 District No. ..... Rate ..... Mills; 2 District No. ..... Rate ..... Mills; 3 District No. ..... Rate ..... Mills; 4 District No. ..... Rate ..... Mills; 5 District No. ..... Rate ..... Mills; 6 District No. ..... Rate ..... Mills

	Sold for Taxes	Tax Including State Homestead Mills (Dollars)	State Tax on Non-Homestead 26 Mills (Dollars)	Special Taxes	Total Taxes	Paid	When Paid: Month	Day	Year	Number of Receipt	March Settlement 1953	June Settlement 1953	Penalty	November Settlement 1953	Penalty	Collections to First Monday in January 1954	Penalty	Delinquent on First Monday in January 1954	Total Delinquent Tax and Penalty	Remarks
1		8.64	10		8.74	2nd Half Paid 1st Half Paid	OCT 7 MAY 29	1953 1953		1374 9832		437		437						
2	SOLD FOR TAXES	6.80			6.80													6.80	7.91	
3	SOLD FOR TAXES	7.98			7.98															
4																				
5																				
6	SOLD FOR TAXES	7.76			7.76													7.76	8.84	
7		18.98			18.98	PAID IN FULL	OCT 29	1953		1728				18.98	.66			8.98	9.64	
8	SOLD FOR TAXES	8.20			8.20													6.47		
9	SOLD FOR TAXES	6.48			6.48															
10																				
11																				
12																				
13																				
14																				
15																				
16																				
17																				
18																				
19																				
20																				
	Hs 261 40 301	64.94	1.0		65.04							437		2325				37.92		

Camp Blandine Camp | Pontz Point | Bequamo Beach | Rock Shore | Ada Pine Beach | North

Assessment Roll and Tax List of Real Property in the Town of Posto Lake, Cass County, Minnesota, for Taxes for the Year 1952.

Form 3CD (12) Tax-Date Department, Minneapolis

	Name in whose name assessed	To whom transferred	Subdivision	Sec. or Lot	Town or Block	Rng.	Number of Acres of Land (Acres / 1000ths)	No. School District	Indicate Homestead Tax or No	Indicate Application for Homestead Tax or No	True and Full Valuations: Land Exclusive of Structures and Improvements (Dollars)	Buildings and Other Structures (110% Dollars)	Machinery Permanently Attached to Real Estate (Dollars)	Total True and Full Value (Dollars)	Assessed Valuations: Rural: Homestead Up to $4,000 20% (Dollars)	Rural: Over $4,000 and Non-Homestead 33⅓% (Dollars)	All Other: Homestead Up to $4,000 25% (Dollars)	All Other: Over $4,000 and Non-Homestead 40% (Dollars)	Machinery Permanently Attached to Real Estate 33⅓% (Dollars)	Total Assessed Value (Dollars)	Total Assessed Value as Equalized by the Board of Review (Dollars)	Final Equalized Value (Dollars)
1	E.R. Peterson		NE¼ of NE¼	24	139	29	40	Un	No		150			150		50				50		
2			NW¼ of NE¼				40				141			141		47				47		
3	Ervin Holy		SW¼ of NE¼				40		Yes		140			140	28					28		
4	E.R. Peterson		SE¼ of NE¼				40		No		159			159		53				53		
5																						
6	Elquin & Dorothy Seltman		NE¼ of NW¼				40		No		60			60		20				20		
7	State of Minnesota		NW¼ of NW¼																			
8	Theodore & Alice Semmler		SW¼ of NW¼				40		"		120			120		40				40		
9	Ervin & Minnie Holy		SE¼ of NW¼				40		Yes		300	240		540	108					108		
10												220		320	64					64		
11	Earl & Minnie Holy		NE¼ of SW¼				40		Yes		100			100	20					20		
12	State of Minnesota		NW¼ of SW¼																			
13	State of Minnesota		SW¼ of SW¼																			
14	State of Minnesota		SE¼ of SW¼																			
15																						
16	State of Minnesota		NE¼ of SE¼																			
17	State of Minnesota		NW¼ of SE¼																			
18	State of Minnesota		SW¼ of SE¼																			
19	Ora C. Seltman		SE¼ of SE¼				40		No		81			81		27				27		
20																						
							560				1161	240		1401	156	237				393		

Valuations by School Districts as Equalized by Department of Taxation: a

	Sold for Taxes	District No. ..... Rate ..... Mills (Dollars)	District No. ..... Rate ..... Mills (Dollars)	District No. ..... Rate ..... Mills (Dollars)	District No. ..... Rate ..... Mills (Dollars)	District No. ..... Rate ..... Mills (Dollars)	District No. ..... Rate ..... Mills (Dollars)	Tax including State Homestead ..... Mills ($ cts.)	State Tax on Non-Homestead 2.6 Mills ($ cts.)	Special Taxes ($ cts.)	Total Taxes ($ cts.)	Paid	When Paid: Month	Day	Year	Number of Receipt	March Settlement 1953 ($ cts.)	June Settlement 1953 ($ cts.)	Penalty ($ cts.)	November Settlement 1953 ($ cts.)	Penalty ($ cts.)	Collections to First Monday in January 1954 ($ cts.)	Penalty ($ cts.)	Delinquent on First Monday in January 1954 ($ cts.)	Total Delinquent Tax and Penalty ($ cts.)	Remarks
1		50						1078	12		1090	1 PAID IN FULL	MAY	29	1953	7859		1090								
2		47						1014	10		1024	2 PAID IN FULL	MAY	29	1953											
3		H 28						604			604	3 1st Half Paid	MAY	29	1953	7871		302		302						
												2nd Half Paid	SEP	3	1953	12787										
4		53						1144	12		1156	4 PAID IN FULL	MAY	29	1953	7859		1156								
5												5														
6		20						432	04		436	6													436	
7												7														
8	SOLD FOR TAXES	40						864	10		874	8 1st Half Paid	MAY	29	1953	7871		1165		1165					874	
9		H 108						2330			2330	9 2nd Half Paid	SEP	3	1953	12787										
10												10														
11		H 20						432			432	11 1st Half Paid	MAY	29	1953	7871		216		216						
												2nd Half Paid	SEP	3	1953	12787										
12												12														
13												13														
14												14														
15												15														
16												16														
17												17														
18												18														
19		13 ~~27~~ Abate #5923						582	04		586	19 All Paid	MAY	29	1956	9823		386							3.04 Abated Paid Under Protest	Refund ck. #1416 9-22-53 $1.01
20												20														
		H 106 237 593						8480	54		8534							5339		1683				1310		

Assessment Roll and Tax List of Real Property in the Jacob of Pinto Lake, Cass County, Minnesota, for Taxes for the Year 1952.

Form SCD (52) WILLIS-GATE PRINTING, MINNEAPOLIS

	IN WHOSE NAME ASSESSED	TO WHOM TRANSFERRED	DESCRIPTION OF PROPERTY: SUBDIVISION	Sec. or Lot	Town or Block	Rng.	Number of Acres of Land: Acres	Hdths	No. School District	Indicate Homestead Tax or No	Indicate Agricultural Tax or No	TRUE AND FULL VALUATIONS: LAND Exclusive of Structures and Improvements	BUILDINGS and Other Structures	MACHINERY Permanently Attached to Real Estate	TOTAL True and Full Value	ASSESSED VALUATIONS: RURAL: Homestead Up to $4,000 20%	RURAL: Over $4,000 and Non-Homestead 33⅓%	ALL OTHER: Homestead Up to $4,000 25%	ALL OTHER: Over $4,000 and Non-Homestead 40%	MACHINERY Permanently Attached to Real Estate 33⅓%	TOTAL ASSESSED VALUE	Total Assessed Value as Equalized by the Board of Review	FINAL EQUALIZED VALUE
							Acres	Hdths				Dollars	Dollars	Dollars	Dollars	Dollars	Dollars	Dollars	Dollars	Dollars	Dollars	Dollars	Dollars
1	State of Minnesota		NE¼ of NE¼	25	139	29			Non														
2	State of Minnesota		NW¼ of NE¼																				
3	State of Minnesota		SW¼ of NE¼																				
4	State of Minnesota		SE¼ of NE¼																				
5																							
6	State of Minnesota		NE¼ of NW¼																				
7	Michael Smith		NW¼ of NW¼				40			Non		90			90		30				30		
8	"		SW¼ of NW¼				40			"		90			90		30				30		
9	State of Minnesota		SE¼ of NW¼																				
10																							
11	State of Minnesota		NE¼ of SW¼																				
12	State of Minnesota		NW¼ of SW¼																				
13	State of Minnesota		SW¼ of SW¼																				
14	State of Minnesota		SE¼ of SW¼																				
15																							
16	State of Minnesota		NE¼ of SE¼																				
17	State of Minnesota		NW¼ of SE¼																				
18	State of Minnesota		SW¼ of SE¼																				
19	State of Minnesota		SE¼ of SE¼																				
20																							
							80					180			180		60				60		

	SOLD FOR TAXES: Dollars	VALIDATIONS BY SCHOOL DISTRICTS AS EQUALIZED BY DEPARTMENT OF TAXATION (a): District No. 1 Rate 42 Mills; District No. ..... Rate ..... Mills; District No. ..... Rate ..... Mills; District No. ..... Rate ..... Mills; District No. ..... Rate ..... Mills; District No. ..... Rate ..... Mills: Dollars	Tax including State Homestead ..... Mills: $ cts.	State Tax on Non-Homestead 2.5 Mills: $ cts.	SPECIAL TAXES: $ cts.	TOTAL TAXES: $ cts.		PAID	WHEN PAID: Month Day Year	Number of Receipt	March Settlement 1953	June Settlement 1953	Penalty	November Settlement 1953	Penalty	Collections to First Monday in January 1954	Penalty	Delinquent on First Monday in January 1954	Total Delinquent Tax and Penalty	REMARKS
1							1													
2							2													
3							3													
4							4													
5							5													
6							6													
7	30		648	06		654	7	PAID IN FULL	12	55	9852		1308							
8	30		648	06		654	8	PAID IN FULL	12	55										
9							9													
10							10													
11							11													
12							12													
13							13													
14							14													
15							15													
16							16													
17							17													
18							18													
19							19													
20							20													
	60		1296	12		1308						1308								

Camp Blanche | Camp | Portico Point | Japanese Beach | Rock Shore | Ada Pine Beach | North

Assessment Roll and Tax List of Real Property in the Town of Ponto Lake

Cass County, Minnesota, for Taxes for the Year 1952.

	In Whose Name Assessed	To Whom Transferred	Description of Property: Subdivision	Sec. or Lot	Town or Block	Rng.	Number of Acres of Land (Acres / Hdths)	No. School District	Information Required on Tax or No	Information Agricultural Land Tax or No	True and Full Valuations: Land Exclusive of Structures and Improvements (Dollars)	Buildings and Other Structures (Dollars)	Machinery Permanently Attached to Real Estate (Dollars)	Total True and Full Value (Dollars)	Assessed Valuations: Rural: Homestead Up to $4,000 20% (Dollars)	Rural: Over $4,000 and Non-Homestead 33⅓% (Dollars)	All Other: Homestead Up to $4,000 25% (Dollars)	All Other: Over $4,000 and Non-Homestead 40% (Dollars)	All Other: Machinery Permanently Attached to Real Estate 33⅓% (Dollars)	Total Assessed Value (Dollars)	Total Assessed Value as Equalized by the Board of Review (Dollars)	Final Equalized Value (Dollars)
1	Albert H. Smith		NE¼ of NE¼	26	139	29	40	Nm	1/4		108			108		36				36		
2	"		NW¼ of NE¼				40		"		42			42		14				14		
3	"		SW¼ of NE¼				40		"		51			51		17				17		
4	"		SE¼ of NE¼				40		"		54			54		18				18		
5																						
6	Claude Gardner		NE¼ of NW¼				40		1/4		120			120		40				40		
7	"		NW¼ of NW¼				40		"		120			120		40				40		
8	"		SW¼ of NW¼				40		"		162			162		54				54		
9	Shirley M. & Basil M. Brewer		SE¼ of NW¼				40		"		120			120		40				40		
10																						
11	Basil M. Brewer		NE¼ of SW¼				40		"		120			120		40				40		
12	State of Minnesota		NW¼ of SW¼																			
13	State of Minnesota		SW¼ of SW¼																			
14	State of Minnesota		SE¼ of SW¼																			
15																						
16	State of Minnesota		NE¼ of SE¼																			
17	E. L. Gilbert	State of Minnesota	NW¼ of SE¼				40		1/4		120			120		40				40		
18	State of Minnesota		SW¼ of SE¼																			
19	State of Minnesota		SE¼ of SE¼																			
20																						
							400				1017			1017		339				339		

Valuations by School Districts as Equalized by Department of Taxation: District No. 1694, Rate 2.48 Mills; District No. ..., Rate ..... Mills; District No. ..., Rate ..... Mills; District No. ..., Rate ..... Mills; District No. ..., Rate ..... Mills; District No. ..., Rate ..... Mills.

	Sold for Taxes	Tax Including State Homestead ..... Mills ($ cts.)	State Tax on Non-Homestead 2.26 Mills ($ cts.)	Special Taxes ($ cts.)	Total Taxes ($ cts.)		Paid	When Paid (Month Day Year)	Number of Receipt	March Settlement 1953	June Settlement 1953	Penalty	November Settlement 1953	Penalty	Collections to First Monday in January 1954	Penalty	Delinquent on First Monday in January 1954	Total Delinquent Tax and Penalty	Remarks
1		7.76	08		7.84	1	PAID IN FULL												
2		3.02	04		3.06	2	PAID IN FULL		9800		18.50								
3		3.66	04		3.70	3	PAID IN FULL												
4		3.88	04		3.92	4	PAID IN FULL												
5						5													
6		8.64	10		8.74	6											8.74		
7		8.64	10		8.74	7											8.74		
8		11.66	12		11.78	8											11.78		
9		8.64	10		8.74	9											8.74		
10						10													
11		8.64	10		8.74	11											8.74		
12						12													
13						13													
14						14													
15						15													
16						16													
17		8.64	10		8.74	17	Forfeited	10-1-53											8.74 Cancel
18						18													
19						19													
20						20													
		13.18	82		14.00						18.58						46.74		1.74

Camp Blanche Camp | Ponto Point | Bonanza Beach | Pine Shore | Ada Pine Beach | Porch

Assessment Roll and Tax List of Real Property in the Town of Pente Lake, Cass County, Minnesota, for Taxes for the Year 1952.

Form SCD-(52) SELECTED SCHOOL DISTRICT, MINNESOTA

	In whose name assessed	To whom transferred	Description of property: Subdivision	Sec. or Lot	Town or Block	Rng.	Number of Acres of Land: Acres	100ths	No. School District	Individual Tax or No	Individual Total Tax or No	True and Full Valuations: Land Exclusive of Structures and Improvements (Dollars)	Buildings and Other Structures (Dollars)	Machinery Permanently Attached to Real Estate (Dollars)	Total True and Full Value (Dollars)	Assessed Valuations — Rural: Homestead Up to $4,000 20% (Dollars)	Rural: Over $4,000 and Non-Homestead 33⅓% (Dollars)	All Other: Homestead Up to $4,000 25% (Dollars)	All Other: Over $4,000 and Non-Homestead 40% (Dollars)	Machinery Permanently Attached to Real Estate 33⅓% (Dollars)	Total Assessed Value (Dollars)	Total Assessed Value as Equalized by the Board of Review (Dollars)	Final Equalized Value (Dollars)
	State of Minnesota		1 NE¼ of NE¼	27	139	29			Non														
	State of Minnesota		2 NW¼ of NE¼ Lot 1																				
	State of Minnesota		3 SW¼ of NE¼																				
	State of Minnesota		4 SE¼ of NE¼																				
			5																				
	Ernest J. Wilke		6 NE¼ of NW¼ Lot 2				30			1/6		195			195		66				66		
	Mr. Lydia H. Rolstad		appox. of Lot 3 lying N. of New Highway				24.30			"		195			195		66				66		
	Glenn J. & Irene E. Kines		~~Completed part of Lot 3 lying N. of New Highway~~							4/6		40			40	8					8		
			7 SE¼ of NW¼																				
	~~Leonard Arvida & Ida Graff~~		~~completed part of Lot 3 lying between old & new highway~~				1			1/6		6			6		2				2		
	State of Minnesota		11 NE¼ of SW¼																				
			12 NW¼ of SW¼																				
	W. G. Mary Ann Henselin		13 SW¼ of SW¼							4/6		220			220	44					44		
			14 SE¼ of SW¼							"		150			150	30					30		
			15																				
	State of Minnesota		16 NE¼ of SE¼																				
	State of Minnesota		17 NW¼ of SE¼																				
	State of Minnesota		18 SW¼ of SE¼																				
	State of Minnesota		19 SE¼ of SE¼																				
			20																				
							45.30					816			816	82	134				216		

Valuations by School Districts as Equalized by Department of Taxation

	Sold for Taxes	a District No. 2 Rate 22.6 Mills (Dollars)	District No. ..... Rate ..... Mills (Dollars)	District No. 2 Rate 22.6 Mills (Dollars)	District No. ..... Rate ..... Mills (Dollars)	District No. ..... Rate ..... Mills (Dollars)	District No. ..... Rate ..... Mills (Dollars)	Tax Including State Homestead ..... Mills ($ cts.)	State Tax on Non-Homestead 2.24 ..... Mills ($ cts.)	Special Taxes ($ cts.)	Total Taxes ($ cts.)	Paid	When Paid: Month Day Year	Number of Receipt	March Settlement 1953 ($ cts.)	June Settlement 1953 ($ cts.)	Penalty ($ cts.)	November Settlement 1953 ($ cts.)	Penalty ($ cts.)	Collections to Five Monday in January 1954 ($ cts.)	Penalty ($ cts.)	Delinquent as Five Monday in January 1954 ($ cts.)	Total Delinquent Tax and Penalty ($ cts.)	Remarks
1																								
2																								
3																								
4																								
5																								
6	SOLD FOR TAXES	66						1424	14		1438											148	1587	
7		66						1424	14		1438	PAID IN FULL	MAY 29 1953	9/6		1438		148						
												Balance Paid	SEP 30 1953	13520										
8		34 8						172			172	Int. Paid	May 29 1953	7860		24								
9																								
10				2				48			48	PAID IN FULL	NOV 25 1953	15329						25	04			
11																								
12																								
13		34 4						950			950	2nd Half Paid	AUG 4 1953	12756		475		475						
												1st Half Paid	MAY 29 1953	9802										
14		34 30						648			648	2nd Half Paid	AUG 4 1953			324		324						
												1st Half Paid	MAY 29 1953											
15																								
16																								
17																								
18																								
19																								
20																								
		71 82 + 134 = 214	+ 2	80 + 134 = 216				4648 + 16 = 4664	28		4694					2261		947		48		1438	

Camp Blanche Pine Camp | Ponto Point | Japanese Beach | Pine Shore | Ada Pine Beach | North

Assessment Roll and Tax List of Real Property in the Lowe of Pentz Lake,

Form 3CD (52) [illegible]

	In Whose Name Assessed	To Whom Transferred	Description of Property: Subdivision	Sec. or Lot	Town or Block	Rng.	Number of Acres of Land: Acres	Hills	No. School District	Indicate Homestead Tax or No	Indicate Agricultural Tax or No	True and Full Valuations: Land Exclusive of Structures and Improvements	Buildings and Other Structures	Machinery Permanently Attached to Real Estate	Total True and Full Value	Assessed Valuations: Rural: Homestead Up to $4,000 20%	Rural: Over $4,000 and Non-Homestead 33⅓%	All Other: Homestead Up to $4,000 25%	All Other: Over $4,000 and Non-Homestead 40%	Machinery Permanently Attached to Real Estate 33⅓%	Total Assessed Value	Total Assessed Value as Equalized by the Board of Review	Final Equalized Value
							Acres	Hills				Dollars	Dollars	Dollars	Dollars	Dollars	Dollars	Dollars	Dollars	Dollars	Dollars	Dollars	Dollars
1	W. J. Ramert		7175 of Lot 3 (NW¼ of NE¼)	28	139	29	5		Non			21	81 / 70		102 / 96		34 / 32				32		
2			5225 of 7600 of Lot 3 (NW¼ of NE¼)				92					36	441 / 375		477 / 411		149 / 137				137		
3			SW¼ of NE¼																				
4	Herbert & Loretta Hopper		2 of 7600 of 11324 of Lot 3 (SW¼ of NE¼)				6		Non			99	435 / 350		534 / 449		178 / 153				153		
5	Donald O. & Verna L. Wright		7175 of 7600 of 11324 of Lot 3				6		"			79	381 / 348		460 / 427		153 / 142				142		
6	Clarence R. & Cecile M. Fisher		"platted as Pentz Lake area park"																				
7			NW¼ of NW¼																				
8			SW¼ of NW¼																				
9			SE¼ of NW¼																				
10	Donald O. & Verna L. Wright		7175 of 7600 of 11324 of Lot 3							Yes		21			21		7				7		
11	Vida Mildred Brown		7300 of Lot 2 (NW¼ of NW¼) (100 feet by 1000 feet)				3		"			46	110 / 101		156 / 147		52 / 49				52 / 49		
12			NW¼ of SW¼																				
13	Fred & Jamie Wilfred Langer		7173 of [illegible] (on 7 of Lot 2 formerly described as [illegible] Lake Add. Beginning at [illegible] of Lot 3, thence W 1320 ft. to S.E. Cor. Lake Add. to Legal)				41	25	Non			123	518 / 470		641 / 593		247 / 231				231		
14	H. Laurita Hanson Jr. & N. Gerbert Jr. / Velma Strayer Jr. & Harry E. Irving Jr.						1		"			33	273 / 249		306 / 282		102 / 94				102 / 94		
15																							
16			NE¼ of SE¼																				
17	Gilbert John Bruno Jr. & Louise Marie Hanson		Lace of Lot 2 (NW¼ of NE¼)				1		Non			36	148 / 99		184 / 135		48 / 45				48 / 45		
18	Metzroth Clothing Co.		5374 of Lot 3 (SW¼ of NE¼)				13	16	Non			123			123		41				41		
19	W. J. & Mary Ann Henecline		200 of 7600 of Lot 3 (SW¼ of NE¼)				1	34	Non			35	290 / 240 / 1404 / 1165		1439 / 1165	91 / 65	303 / 280				345		
20			7253.9 of 1572.6 of Lot 3				8		Non			130			130	26					26		
21													362 / 329		1433 / 1149	77 / 91	1346 / 1143				1423		
22	Alan J. & Alice L. Lindy		5150 of 3921.7 of NW¼ of Sec. To Beginning of N.Sec. of Lot 2				82	20				900											

	Sold for Taxes	Valuations by School Districts as Equalized by Department of Taxation: District No. / Rate ... Mills	District No. / Rate ... Mills	District No. / Rate ... Mills	District No. / Rate ... Mills	District No. / Rate ... Mills	Tax including State Homestead ... Mills	State Tax on Non-Homestead 2½ Mills	Special Taxes	Total Taxes	Paid	When Paid: Month Day Year	Number of Receipt	March Settlement 1953	June Settlement 1953	Penalty	November Settlement 1953	Penalty	Collections to Five Monday in January 1954	Penalty	Delinquent on Five Monday in January 1954	Penalty	Total Delinquent Tax and Penalty	Remarks
		Dollars	Dollars	Dollars	Dollars	Dollars	$ cts.	$ cts.	$ cts.	$ cts.				$ cts.	$ cts.	$ cts.	$ cts.	$ cts.	$ cts.	$ cts.	$ cts.	$ cts.	$ cts.	
1			34				802	08		810	PAID IN FULL	MAY 29 1953	9864		43 50									
2			149				3514	34		3598	PAID IN FULL	MAY 29 1953												
3																								
4	148						2561 / 2272	44		2605 / 2314	1st Half Paid / Balance Paid	MAY 7 1953 / JUL 21 1953	5437 / 1214		21 50		410						17.48 Abated
5	160						3452	36		3488	PAID IN FULL	MAY 29 1953	9863		34 88									
6																								
7																								
8																								
9																								
10	TO FOR TAXES		7				166	02		168	PAID IN FULL	MAY 25 1953	9865		1 68									
11		52					1122	12		1134	PAID IN FULL	JAN 24 1953	119	11 34										
12											1st Half Paid / Tax Balance Paid	OCT 31 1953 / MAY 29 1953	2777 / 9866		26 88		2693							
13		247					5330	56		5386														
14			102				2404	24		2428	Part Paid	MAY 16 1953	6050		10 46							13 72	15 00	
15																								
16																								
17		48					1036	10		1046	PAID IN FULL / PAID IN FULL	JUN 25 1953 / MAY 13 1953	8017 / 5218		8 94		1045							
18		41					884	10		894														
19			71 / 305				8936	70		9006	PAID IN FULL	MAY 29 1953	9867		90 06									
20			26				614			614	1st Half Paid / Balance Paid	MAY 29 1953 / JUL 7 1953	9868 / 4962		6 14		4962							
21		746	97 = 600	97 / 1346			16436 / 16092	306		16742				1384	234 44		457 95					13 72	17.48	
22		746	697	1443			32532																	

Camp Blanche Pine Camp | Pentz Point | Bayonne Beach | Pine Shore | Ada Pine Beach | North

Assessment Roll and Tax List of Real Property in the Town of Pente Lake, Cass County, Minnesota, for Taxes for the Year 1952.

	In Whose Name Assessed	To Whom Transferred	Description of Property: Subdivision	Sec. or Lot	Town or Block	Rng.	Number of Acres of Land (Acres / 100ths)	No. School District	Indebtedness Imposed by Tax or No	Indebtedness Imposed by Land Tax or No	True and Full Valuations: Land Exclusive of Structures and Improvements (Dollars)	Buildings and Other Structures (Dollars)	Machinery Permanently Attached to Real Estate (Dollars)	Total True and Full Value (Dollars)	Assessed Valuations: Rural: Homestead Up to $4,000 20% (Dollars)	Rural: Over $4,000 and Non-Homestead 33⅓% (Dollars)	All Other: Homestead Up to $4,000 25% (Dollars)	All Other: Over $4,000 and Non-Homestead 40% (Dollars)	All Other: Machinery Permanently Attached to Real Estate 33⅓% (Dollars)	Total Assessed Value (Dollars)	Total Assessed Value as Equalized by the State of Review (Dollars)	Final Equalized Value (Dollars)
1	Mabel Middleton		NE¼ of NW¼ Lot 1	29	139	29	39.95	96	No		252			252		84				84		
2	State of Minnesota		NW¼ of NE¼				40															
3	State of Minnesota		SW¼ of NE¼																			
4	Mabel Middleton		SE¼ of NW¼ Lot 2				34.90		No		222			222		74				74		
5																						
6	State of Minnesota		NE¼ of NW¼																			
7	Oscar + Vida M. Hanson		NW¼ of NW¼				40		Yes		160			160	32					32		
8	" "		SW¼ of NW¼				40		"		160			160	32					32		
9	State of Minnesota		SE¼ of NW¼																			
10	Oscar + Vida M. Hanson		W. 200' of Lot 4				3		Yes		40	65 / 80		105 / 120	21 / 24					21 / 24		
11	State of Minnesota		NE¼ of SW¼																			
12	J.G. + Velva J. Marshall		~~NW¼ of SW¼~~ Lot 4 less W. 200'				30.20		Yes		125	45 / 80		170 / 205	34 / 41					34 / 41		
13	Emil O. + Alice M. Henke		SW¼ of SW¼ } Lot 5				46.75		Yes		270	400 / 450 WD		948 / 930	189 / 186	66 / 60				255 / 246		
14			SE¼ of SW¼ }																			
15																						
16	Mabel Middleton		NE¼ of SE¼ Lot 3				39.10		No		252			252		84				84		
17	Morris Kruckow		NW¼ of SE¼ } Lots 8 & 9 #84				80		Yes		30	135 / 150		165 / 180	33 / 36					33 / 36		
18			SW¼ of SE¼ }																			
19			SE¼ of SE¼				40		Yes		200			200	40					40		
20	Norman L. + Marie Kruckow		~~That part of NE¼ of SE¼ lying W. of R.R. ROW #84~~						Yes		370	780 / 870		1150 / 1270	115 / 127					242 / 267		
							432.90				2101	1833 / 2030		3934 / 4131	787 / 826	308 / 324				1095 / 1150		

Cass County, Minnesota, for Taxes for the Year 1952.

	Sold for Taxes	Valuations by School Districts as Equalized by Department of Taxation: District No. ..... Rate ..... Mills	District No. ..... Rate ..... Mills	District No. ..... Rate ..... Mills	District No. ..... Rate ..... Mills	District No. ..... Rate ..... Mills	District No. ..... Rate ..... Mills	Tax including State Homestead ..... Mills	State Tax on Non-Homestead 26 Mills	Special Taxes	Total Taxes	Paid	When Paid (Month, Day, Year)	Number of Receipt	March Settlement 1953	June Settlement 1953	Penalty	November Settlement 1953	Penalty	Collections to First Monday in January 1954	Penalty	Delinquent as First Monday in January 1954	Total Delinquent Tax and Penalty	Remarks
		Dollars	Dollars	Dollars	Dollars	Dollars	Dollars	$ cts.	$ cts.	$ cts.	$ cts.				$ cts.	$ cts.	$ cts.	$ cts.	$ cts.	$ cts.	$ cts.	$ cts.	$ cts.	
1		84						1812	18		1830	PAID IN FULL	MAY 14 1953	6033		1830								
2																								
3																								
4		74						1596	16		1612	PAID IN FULL	MAY 14 1953	6033		1612								
5																								
6																								
7	SOLD FOR TAXES	32						680			680											680		
8	SOLD FOR TAXES	32						680			680											680		
9																								
10	SOLD FOR TAXES	21						454			454											454		
11																								
12		34						234			234	PAID IN FULL	FEB 23 1953	4816		234								
13		142 / 66						4468	14		4502	PAID IN FULL	MAY 29 1953	9862		4502								
14																								
15																								
16		84						1812	18		1830	PAID IN FULL	MAY 14 1953	6033		1830								
17		33						712			712	PAID IN FULL	MAY 21 1953	5894		712								
18																								
19		40						864			864	PAID IN FULL	MAY 21 1953	5894		864								
20	SOLD FOR TAXES	118						2546			2546	Not Paid	MAY 21 1953	5895		1273		1273				1273		
		452 / 308 / 760						16398	66		16464				734	12693		1273				1954		

Assessment Roll and Tax List of Real Property in the Town of Pontz Lake

Form SCD (52) MILLS-DATE COMPUTE, CONSOLIDATE

Sec.	IN WHOSE NAME ASSESSED	TO WHOM TRANSFERRED	DESCRIPTION OF PROPERTY: SUBDIVISION	Sec. or Lot	Town or Block	Rng.	Number of Acres (Acres / Units)	No. School District	Information Required on Tax Roll	Information Required on Tax Roll	TRUE AND FULL VALUATIONS: LAND Exclusive of Structures and Improvements (Dollars)	BUILDINGS and Other Structures (Dollars)	MACHINERY Permanently Attached to Real Estate (Dollars)	TOTAL True and Full Value (Dollars)	ASSESSED VALUATIONS: RURAL: Homestead Up to $4,000 20% (Dollars)	RURAL: Over $4,000 and Non-Homestead 33⅓% (Dollars)	ALL OTHER: Homestead Up to $4,000 25% (Dollars)	ALL OTHER: Over $4,000 and Non-Homestead 40% (Dollars)	ALL OTHER: MACHINERY Permanently Attached to Real Estate 33⅓% (Dollars)	TOTAL ASSESSED VALUE (Dollars)	Total Assessed Value as Equalized by the Board of Review (Dollars)	FINAL EQUALIZED VALUE (Dollars)
	John H + Bertha Riggs		1 NE¼ of NE¼	30	139	29	40		Ung	Yes	300			300	60					60		
	" "		2 NW¼ of NE¼				40			"	220	175 / 160		395 / 380	79 / 76					79 / 76		
	Ralph W + Isabelle Snider		3 N½ of E½ of NE¼ of NE¼ of Lot 5				10			No	54			54		18				18		
	Elizabeth M. Cheney		4 SE¼ of NE¼ of Lot 6 less 30 x 30 rds				35 12			"	284	241 / 220		525 / 504		175 / 168				175 / 168		
	Margaret Cheney Johnson		5 30 x 30 rds of Lot 6				5 63			"	62	274 / 152		336 / 212		112 / 104				112 / 104		
	~~William M. + Linda E. Johnston~~		6 NE¼ of NW¼ less E 200'				33 94			Yes	160	25		185	37					37		
	" "	" "	7 NW¼ of NW¼ Lot 1				50 58			Yes	180			180	36					36		
	" "	" "	8 SW¼ of NW¼ Lot 2				50 58			Yes	180			180	36					36		
	" "	" "	9 Lot 4 less E. 200'				31 75			"	160			160	32					32		
	Ethel D. Kirk Eaglin		10 W½ of Lot 6 less $150 less W 200'				12 52			Yes	125	165 / 51	180 / 18	367 / 194	61 / 58	19				125 / 77		
	Ward L. Dilden + E. Earle Warner		11 NE¼ of SW¼ Lot 3				55 80			No	495	330 / 200		825 / 775		275 / 265				275 / 265		
	~~Robert Jr. + Blanche J. Hunt~~		12 NW¼ of SW¼																			
	~~W. W. Reed + H. A. Hewitt~~		13 SW¼ of SW¼ Lot 10				42 65			No	300	45 / 42		345 / 342		115 / 114				115 / 114		
			14 SE¼ of SW¼																			
	Robert W. Lane + Anna Sandgren Lane		15 Lot 7				20 25			Yes	240	120 / 102	45 / 24	405 / 366	75 / 72	37 / 24				112 / 96		
			16 NE¼ of SE¼																			
			17 NW¼ of SE¼																			
	Hattie M. Hogan		18 SW¼ of SE¼ Lot 8				20 80			Yes	165			165	33					33		
	"		19 SE¼ of SE¼ Lot 9				29 40			"	220	175		395	79					79		
			20																			
							377 36				3145	1773 / 1610		4918 / 4755	519	751 / 720				1284 / 1239		

continued on next page

VALUATIONS BY SCHOOL DISTRICTS AS EQUALIZED BY DEPARTMENT OF TAXATION

	District No. 2 Rate 42.6 Mills	District No. ..... Rate ..... Mills	District No. ..... Rate ..... Mills	District No. ..... Rate ..... Mills	District No. ..... Rate ..... Mills	District No. ..... Rate ..... Mills
	Dollars	Dollars	Dollars	Dollars	Dollars	Dollars
	2616					

	SOLD FOR TAXES	Tax Including State Homestead ..... Mills ($ cts.)	State Tax on Non-Homestead 26 2 Mills ($ cts.)	SPECIAL TAXES ($ cts.)	TOTAL TAXES ($ cts.)		PAID	WHEN PAID (Month Day Year)	Number of Receipt	March Settlement 1953 ($ cts.)	June Settlement 1953 ($ cts.)	Penalty ($ cts.)	November Settlement 1953 ($ cts.)	Penalty ($ cts.)	Collections to First Monday in January 1954 ($ cts.)	Penalty ($ cts.)	Delinquent on First Monday in January 1954 ($ cts.)	Total Delinquent Tax and Penalty ($ cts.)	REMARKS
1	34 60	12 94			12 94	1	PAID IN FULL	MAR 12 1953	3615		12 94								
2	34 79	17 04			17 04	2	PAID IN FULL	MAR 12 1953			17 04								
3	18	3 88	04		3 92	3	PAID IN FULL	APR 10 1953	3211		3 92								
4	175	37 96	40		38 16	4	PAID IN FULL	FEB 9 1953	4247	38 16									
5	112	24 16	26		24 42	5	PAID IN FULL	FEB 9 1953	4230	24 42									
6	34 38	8 20			8 20	6	PAID IN FULL	MAY 1 1953			8 20								
7	34 36	7 76			7 76	7	PAID IN FULL	MAY 1 1953	5017		7 76								
8	34 36	7 76			7 76	8	PAID IN FULL	MAY 1 1953			7 76								
9	34 32	6 90			6 90	9	PAID IN FULL	MAY 1 1953			6 90								
10	34 61 .49	17 26	04		17 30	10	PAID IN FULL	MAY 29 1953	3922		17 30								
11	275	59 34	62		59 96	11	1st Half Paid	OCT 5 1953	3500	29 98			29 98						
12						12													
13	115	24 82	26		25 08	13	1st Half Paid	MAY 29 1953	3500 / 820		12 54		12 54						
14						14													
15	4 75 .37	24 16	08		24 24	15												24 24 / 24 24	
16						16													
17						17													
18	34 33	7 12			7 12	18	PAID IN FULL	MAY 29 1953	9172		7 12								
19	34 83	17 90			17 90	19	PAID IN FULL	MAY 29 1953			17 90								
20						20													
	14 533 75 / 1284	277 00	1 70		278 70					92 54	1 938		42 52					24 24	

Camp Shamrock
Pine Camp
Ponto Point
Sunnyside Beach
Sand Shore
Ada Pine Beach
North

Assessment Roll and Tax List of Real Property in the Town of Ponto Lake, Cass County, Minnesota, for Taxes for the Year 1952.

Form 3CD (52) [redacted]

	In Whose Name Assessed	To Whom Transferred	Description of Property: Subdivision	Sec. or Lot	Town or Block	Rng.	Number of Acres of Land (Acres / 100ths)	No. School District	Indicate Homestead Yes or No	Indicate Agricultural Yes or No	True and Full Valuations: Land Exclusive of Structures and Improvements (Dollars)	Buildings and Other Structures (Dollars)	Machinery Permanently Attached to Real Estate (Dollars)	Total True and Full Value (Dollars)	Assessed Valuations: Rural: Homestead Up to $4,000 20% (Dollars)	Rural: Over $4,000 and Non-Homestead 33⅓% (Dollars)	All Other: Homestead Up to $4,000 25% (Dollars)	All Other: Over $4,000 and Non-Homestead 40% (Dollars)	Machinery Permanently Attached to Real Estate 33⅓% (Dollars)	Total Assessed Value (Dollars)	Total Assessed Value as Equalized by the Board of Review (Dollars)	Final Equalized Value (Dollars)
1	Hermann & Lulu M. Collier		E¼ ~~NE¼ of NW¼~~ Lot 5	30	137	29	9.43	Un	Yes		75			75		25				25		
2	Ralph W. & Isabelle Snider		S 158' of W½ of Lot 5				1.75		Yes		21			21		7				7		
3	Gordon & Velma F. Marshall		E 200' of NE¼ of NW¼ (and other lots)				6.06		Yes		21			21		7				7		
4	" "		E 200' of Lot 4 (and other lots)				4		"		21			21		7				7		
5	" "		W 202' of W½ of Each Lots				4		"		21			21		7				7		
6			NE¼ of NW¼																			
7			NW¼ of NW¼																			
8			SW¼ of NW¼																			
9			SE¼ of NW¼																			
10																						
11			NE¼ of SW¼																			
12			NW¼ of SW¼																			
13			SW¼ of SW¼																			
14			SE¼ of SW¼																			
15																						
16			NE¼ of SE¼																			
17			NW¼ of SE¼																			
18			SW¼ of SE¼																			
19			SE¼ of SE¼																			
20																						
							25.24				159			159		53				53		

Valuations by School Districts as Equalized by Department of Taxation: District No. 0 (Rate 0.0); District No. ..... Rate ..... Mills; District No. ..... Rate ..... Mills; District No. ..... Rate ..... Mills; District No. ..... Rate ..... Mills; District No. ..... Rate ..... Mills

	Sold for Taxes: District No. 0 Rate 0.0 (Dollars)	District No. ..... Rate ..... Mills (Dollars)	District No. ..... Rate ..... Mills (Dollars)	District No. ..... Rate ..... Mills (Dollars)	District No. ..... Rate ..... Mills (Dollars)	District No. ..... Rate ..... Mills (Dollars)	Tax including State Homestead ..... Mills ($ cts.)	State Tax on Non-Homestead 22.6 Mills ($ cts.)	Special Taxes ($ cts.)	Total Taxes ($ cts.)		Paid	When Paid: Month Day Year	Number of Receipt	March Settlement 1953 ($ cts.)	June Settlement 1953 ($ cts.)	Penalty ($ cts.)	November Settlement 1953 ($ cts.)	Penalty ($ cts.)	Collections to Five Monday in January 1954 ($ cts.)	Penalty ($ cts.)	Delinquent on Five Monday in January 1954 ($ cts.)	Total Delinquent Tax and Penalty ($ cts.)	Remarks
1	25						5.46	06		5.46	1	PAID IN FULL	MAY 2 7 1953	9873		5.46								
2	7						1.54	02		1.54	2	PAID IN FULL	APR 1 0 1953	8211		1.54								
3	7						1.52	02		1.54	3	PAID IN FULL	FEB 2 [illegible] 1953	4316	1.54									
4	7						1.54	02		1.54	4	PAID IN FULL	FEB 2 [illegible] 1953	4316	1.54									
5	7						1.52	02		1.54	5	PAID IN FULL	FEB 2 [illegible] 1953	4316	1.54									
6											6													
7											7													
8											8													
9											9													
10											10													
11											11													
12											12													
13											13													
14											14													
15											15													
16											16													
17											17													
18											18													
19											19													
20											20													
	53						11.48	14		11.62					4.62	7.00								

Camp Wanocho | Pine Camp | Pontio Point | Hayonne Beach | Beach Shore | Ada Pine Beach | North

Assessment Roll and Tax List of Real Property in the Town of Ponto Lake, Cass County, Minnesota, for Taxes for the Year 1952.

	Form 5CD (52)	Ind. Homestead Tax	Ind. Agricultural Tax	Sec. or Lot	Town. or Block	Rng.	Number of Acres of Land (Acres)	(100ths)	True and Full Valuations: Land Exclusive of Structures and Improvements	Buildings and Other Structures	Machinery Permanently Attached to Real Estate	Total True and Full Value	Assessed Valuations: Rural: Homestead Up to $4,000 20%	Rural: Over $4,000 and Non-Homestead 33⅓%	All Other: Homestead Up to $4,000 25%	All Other: Over $4,000 and Non-Homestead 40%	Machinery Permanently Attached to Real Estate 33⅓%	Total Assessed Value	Total Assessed Value as Equalized by the Board of Review	Final Equalized Value
							Acres	100ths	Dollars	Dollars	Dollars	Dollars	Dollars	Dollars	Dollars	Dollars	Dollars	Dollars	Dollars	Dollars
	1					NE¼ of NE¼	31	139 29												
	2					NW¼ of NE¼														
	3					SW¼ of NE¼														
	4					SE¼ of NE¼														
	5																			
	6					NE¼ of NW¼														
Elias Haaland	7					NW¼ of NW¼ Lot 1	31	75	100	147		147		44				44		
Charles W. & Thelma Willoughby	8					SW¼ of NW¼ Lot 2	28	20	11	201		201		67				67		
	9					SE¼ of NW¼														
	10																			
	11					NE¼ of SW¼														
~~Hilbert Rudolph Strauss~~ Lester + Waldemar	12					NW¼ of SW¼ Lot 3	26	75	100	120	123 111	243 231		81 77				81 77		
Alfred W. & Evelyn Lambke	13					SW¼ of SW¼ Lot 4	16	75	100	75	240 265 180 Barn	538	68	86				134		
	14					SE¼ of SW¼						495	63	80				123		
	15																			
Lyle & Lillian McNamee	16					NE¼ of SE¼ Lot 6	44	56	100 100	300	200 220 300 Barn	870	108	110				218		
	17					NW¼ of SE¼						800	109	100				209		
Gladys J. von Borgersrode	18					SW¼ of SE¼ Lot 7	37	70	100 100	219	132	351		117				113		
	19					SE¼ of SE¼	40		100	165		339 165		113 55				55		
	20																			
							148	00		1447	268 1051	2515 2498	176 167	545 521				721 688		

Cass County, Minnesota, for Taxes for the Year 1952.

	Sold for Taxes	Valuations by School Districts as Equalized by Department of Taxation: District No. 2 Rate 47.75 Mills	District No. 11 Rate 53.75 Mills	District No. 2 Rate 47.75 Mills	District No. 11 Rate 53.75 Mills	District No. ... Rate ... Mills	District No. ... Rate ... Mills	Tax including State Homestead ... Mills	State Tax on Non-Homestead 2.76 Mills	Special Taxes	Total Taxes	Paid	When Paid: Month	Day	Year	Number of Receipt	March Settlement 1953	June Settlement 1953	Penalty	November Settlement 1953	Penalty	Collections to First Monday in January 1954	Penalty	Delinquent on First Monday in January 1954	Total Delinquent Tax and Penalty	Remarks
		Dollars	Dollars	Dollars	Dollars	Dollars	Dollars	$ cts.	$ cts.	$ cts.	$ cts.						$ cts.	$ cts.	$ cts.	$ cts.	$ cts.	$ cts.	$ cts.	$ cts.	$ cts.	
1												1														
2												2														
3												3														
4												4														
5												5														
6												6														
7		49						10 58	12		10 70	7	PAID IN FULL	MAY	29 1953	9874		10 70								
8		67						14 46	16		14 62	8	PAID IN FULL	MAY	29 1953	9876		14 62								
9												9														
10												10														
11												11														
12		81						17 48	18		17 66	12	PAID IN FULL	APR	27 1953	5080		17 66								
13				31 68 66				31 60	14		31 74	13	PAID IN FULL	MAY	22 1953	5366		31 74								
14												14														
15												15														
16				34 108 110				51 40	24		51 64	16	2nd Half Paid 1st Half Paid	OCT 3 1953 MAY 29 1953		15807 9876		25 82		25 82					
17												17														
18		117						25 24	13 26		25 50	18	Balance Paid Part Paid 1st Half Paid 2 Part Paid	JUN 30 1953 MAY 27 1953 JUN 30 1953 MAY 29 1953		9877 11104		34 48		3 —					
19		55						11 86	12		11 98	19														
20												20														
		369 +		H 176 = 176 176 = 545				83 00 79 62	122		163 84							35 02		28 82					
		369 +		352 = 721				162 62																		

Assessment Roll and Tax List of Real Property in the Town of Ponto Lake, Cass County, Minnesota, for Taxes for the Year 1952.

	In Whose Name Assessed	To Whom Transferred	Subdivision	Sec. or Lot	Town or Block	Rng.	Number of Acres of Land	No. School District	Indicate Improvements by X	Indicate Applicable Tax Exemptions by X	Land Exclusive of Structures and Improvements	Buildings and Other Structures	Machinery Permanently Attached to Real Estate	Total True and Full Value	Rural Homestead Up to $4,000 20%	Rural Over $4,000 and Non-Homestead 33⅓%	All Other Homestead Up to $4,000 25%	All Other Over $4,000 and Non-Homestead 40%	All Other Machinery Permanently Attached to Real Estate 33⅓%	Total Assessed Value	Total Assessed Value as Equalized by the Board of Review	Final Equalized Value	Sold for Taxes	Tax Including State Homestead	State Tax on Non-Homestead 2.26 Mills	Special Taxes	Total Taxes	Paid	When Paid	Number of Receipt	March Settlement 1953	June Settlement 1953	Penalty	November Settlement 1953	Penalty	Collections to First Monday in January 1954	Penalty	Delinquent on First Monday in January 1954	Total Delinquent Tax and Penalty	Remarks
							Acres				Dollars	Dollars	Dollars		Dollars	Dollars	Dollars	Dollars	Dollars	Dollars	Dollars	Dollars		$ cts.	$ cts.		$ cts.				$ cts.	$ cts.	$ cts.	$ cts.	$ cts.	$ cts.	$ cts.	$ cts.		
	Fred & James W. McGough		NE¼ of NE¼	32	139	29	40	Un	No		198			198		66				66																				
	Michael Smith		NW¼ of NE¼				40		"		63			63		21				21																				
	"		SW¼ of NE¼				40		"		90			90		30				30																				
	Red River Lumber Co		SE¼ of NE¼ Lot 2				33.25		Yes		120	40		160	33 32					33 32																	712		
	Michael Smith		NE¼ of NW¼				40		No		90			90		30				30																				
	Arthur O. & Luella R. Anderson		NW¼ of NW¼ Lot 1 less 2½ A. Lake Black				21.30		Yes		130			130	26					26																				
	Michael Smith		SW¼ of NW¼				40		No		42			42		14				14																				
	Floyd & Violet Smith		SE¼ of NW¼				40		Yes		90			90	18					18																				
	Floyd & Violet Smith		NE¼ of SW¼				40		Yes		200	440 440		640 640	128 128					128 128																				
	"		NW¼ of SW¼				40		"		100			100	20					20																				
	"		SW¼ of SW¼				40		"		225			225	45					45																				
	"		SE¼ of SW¼				40		"		335			335	67					67																				
	State of Minnesota		NE¼ of SE¼ Lot 3																																				
	Floyd Smith		NW¼ of SE¼				40		Yes		120			120	24					24																	512	570	
	"		SW¼ of SE¼				40		"		150			150	30					30																	682	712	
	State of Minnesota		W½ of NW¼ of E. 20 rds of E. 20 rds of Lot 4 less 2½ A. Lake Black																																				
	Gertie Whitted		S½ of E. 20 rds of Lot 4				2		Yes		40	145		185	37					37																				
							436.55				Roll 3	640 280		2683	440	161				601																	1278		

Cass County, Minnesota, for Taxes for the Year 1952.

Valuations by School Districts as Equalized by Department of Taxation: District No. ..... Rate ..... Mills; District No. ..... Rate ..... Mills; District No. ..... Rate ..... Mills; District No. ..... Rate ..... Mills; District No. ..... Rate ..... Mills

	Sold for Taxes	Tax Including State Homestead	State Tax on Non-Homestead	Special Taxes	Total Taxes	Paid	When Paid	Number of Receipt	March Settlement 1953	June Settlement 1953	Penalty	November Settlement 1953	Penalty	Collections to First Monday in January 1954	Penalty	Delinquent on First Monday in January 1954	Total Delinquent Tax and Penalty	Remarks
		Dollars	$ cts.	$ cts.	$ cts.		Month Day Year		$ cts.	$ cts.	$ cts.	$ cts.	$ cts.	$ cts.	$ cts.	$ cts.	$ cts.	
1		66	14.24	14	14.38	2nd Half Paid 1st Half Paid	OCT 31 1953 MAY 29 1953	5297 7866		7.19		1.44						
2		21	4.54	04	4.58	PAID IN FULL	MAY 29 1953	9857		4.58								
3		30	6.48	06	6.54	PAID IN FULL	MAY 29 1953			6.54								
4	TAX FOR TAXES	33	7.12		7.12											7.12		
5																		
6		30	6.48	06	6.54	PAID IN FULL	MAY 29 1953	9857		6.54								
7		26	5.62		5.62	PAID IN FULL	APR 24 1953	5744		5.62								
8		14	3.02	04	3.06	PAID IN FULL	MAY 29 1953	9857		3.06								
9		18	3.88		3.88	Balance Paid Pers Paid	OCT 31 1953 MAY 29 1953	5306 8878		1.88		1.90						
10																		
11		128	27.62		27.62	Balance Paid Pers Paid	OCT 31 1953 MAY 29 1953											
12		30	6.48		6.48	Balance Paid Pers Paid	OCT 31 1953 MAY 29 1953	5306 8878		35.02		27.66						
13		45	9.72		9.72	Balance Paid Pers Paid	OCT 31 1953 MAY 29 1953											
14		67	14.46		14.46	Balance Paid Pers Paid	OCT 31 1953 MAY 29 1953											
15																		
16																		
17		24	5.18		5.18											5.18	5.70	
18		30	6.48		6.48											6.48	7.13	
19																		
20		39	8.42		8.42	PAID IN FULL	MAY 9 1953	5147		8.42								
		440 161 601	129.74	34	130.08					78.95		33.35				12.78		

Camp Blanche Bay Camp | Ponto Point | Mapunne Beach | Fish Square | Ada Pine Beach | North

Assess[illegible] Roll and the List of Real Property in the [illegible] Lake

Cass County, Minnesota, for Taxes for the Year 1952.

Form 8CD(32) [illegible]

IN WHOSE NAME ASSESSED	TO WHOM TRANSFER	DESCRIPTION OF PROPERTY: Section	Township	Range	Description	TAX AND FULL VALUATIONS: Acres	Land	Buildings, Machinery and Improvements	Total	Homestead	Non-Homestead	REMARKS
Metzrott Clothing Co.												
Joyce Vaughan et al												
~~Ralph H. Frances M. Wade~~												
J. A. Backon												
Ernest Silltonen												
Heirs "Jennie", Henry & L. Bre & Deborah Strayer %												
State of Minnesota												
Beatrice E. Wedge												
Leslie & Esther Shepard												
J. A. & Helen E. Armstrong												
Leslie & Esther Shepard												
" "												
" "												
" "												
Continued on next page												

Deeded to both Hetwin & Barske. Yours should read this to Fattson

Ann Sauvenier should read to Barske

Sec 33-139-29

ASSESSED VALUATIONS

ALL OTHER Homestead to $4,000 25%	ALL OTHER Over $4,000 and Non-Homestead 40%	MACHINERY Permanently Attached to Real Estate 33⅓%	TOTAL ASSESSED VALUE	Total Assessed Value as Equalized by the Board of Review	FINAL EQUALIZED VALUE
Dollars	Dollars	Dollars	Dollars	Dollars	Dollars
			176		
			207		
			192		
			93		
			87		
			8		
			137		
			132		
			34		
			76		
			12		
			96		
			87		
			47		
			47		
			32		
			48		
			32		
			32		
			118		
			105		
			52		
			153		
			1103		

VALUATIONS BY SCHOOL DISTRICTS AS EQUALIZED BY DEPARTMENT OF TAXATION

	District No. 1	District No. 2	District No. 3	District No. 4	District No. 5	District No. .....
Rate	61 Mills	22 Mills	22 Mills	..... Mills	..... Mills	..... Mills
Dollars			Dollars	Dollars	Dollars	Dollars
1	176					
2						
3			31 53			
			154			
4	31 93					
5	8					
6	134					
7	31 74					
8	31 12					
9	96					
10						
11						
12						
13	249					
14	31 32					
15	31 46					
16	31 32					
17	31 32					
18	31 110					
19	31 52					
20						
	H 533 +	H 53 =	585			
	414 +	154 =	568			
	946 +	207 =	1153			

	SOLD FOR TAXES	Tax Including State Homestead ..... Mills	State Tax on Non-Homestead 2.5 Mills	SPECIAL TAXES	TOTAL TAXES
	Dollars	$ cts.	$ cts.	$ cts.	$ cts.
1		37 98	40		38 38
2					
3		48 80	34		49 17
4		20 06			20 06
5		1 72	02		1 74
6		28 92	30		29 22
7		15 96			15 96
8		2 58			2 58
9		20 72	22		20 94
10					
11					
12					
13		10 58			10 58
14		6 90			6 90
15		9 92			9 92
16		6 90			6 90
17		6 90			6 90
18		23 74			23 74
19		11 22			11 22
20					
		48 50			
		20 40	128		25 48
		252 70			

	PAID	WHEN PAID: Month	Day	Year	Number of Receipt	March Settlement 1953	June Settlement 1953	Penalty	November Settlement 1953	Penalty	Collections to First Monday in January 1954	Penalty	Delinquent on First Monday in January 1954	Total Delinquent Tax and Penalty	REMARKS
						$ cts.	$ cts.	$ cts.	$ cts.	$ cts.	$ cts.	$ cts.	$ cts.	$ cts.	
1	PAID IN FULL	MAY	29	1953	5218		38 38								
2															
3	Balance Paid	SEP	22	1953			24 72		24 47						
	Part Paid	MAY	29	1953	7887										
		SEP	22	1953	7324										
4	Balance Paid	MAY	29	1953			1003		1003						
	Part Paid														
5													174	174	
6	PAID IN FULL	MAY	29	1953	7886		29 22								
7	PAID IN FULL	MAY	29	1953	7883		15 96								
8	PAID IN FULL	MAY	29	1953			2 58								
9	PAID IN FULL	JUN	22	1953	7915				20 94	31					
10															
11															
12															
13	PAID IN FULL	OCT	31	1953	10890				10 58						
14	2nd Half Paid	OCT	30	1953	10575										
	1st Half Paid	MAY	20	1953	5676		3 45		3 45						
15	PAID IN FULL	MAY	29	1953	7888		9 92								
16	2nd Half Paid	OCT	30	1953											
	1st Half Paid	MAY	20	1953	5677		3 45		3 45						
17	2nd Half Paid	OCT	30	1953	10576										
	1st Half Paid	MAY	20	1953	5678		3 45		3 45						
18	2nd Half Paid	OCT	30	1953											
	1st Half Paid						11 87		11 87						
19	2nd Half Paid	OCT	30	1953											
	1st Half Paid	MAY	20	1953			5 61		5 61						
20															
							159 64		92 81				174		

Assessment Roll and Tax List of Real Property in the Lawrence of Long Lake

Form 5CD7(52)

	In whose name assessed	To whom transferred	Description of property: Subdivision	Sec. or Lot	Town or Block	Rg.	Number of Acres of Land: Acres	Tenths	No. School District	Indicate Homestead by Yes or No	Indicate Agricultural by Yes or No	True and full valuations: Land Exclusive of Structures and Improvements	Buildings and Other Structures (+10%)	Machinery Permanently Attached to Real Estate	Total True and Full Value	Assessed valuations: Rural: Homestead Up to $4,000 20%	Rural: Over $4,000 and Non-Homestead 33⅓%	All other: Homestead Up to $4,000 25%	All other: Over $4,000 and Non-Homestead 40%	Machinery Permanently Attached to Real Estate 33⅓%	Total Assessed Value	Total Assessed Value as Equalized by the Board of Review	Final Equalized Value	Sold for taxes	Tax including State Homestead	State Tax on Non-Homesteads	Special taxes	Total taxes	Paid	When paid	Number of Receipt	March Settlement 1953	June Settlement 1953	Penalty	November Settlement 1953	Penalty	Collections to First Monday in January 1954	Penalty	Delinquent on First Monday in January 1954	Total Delinquent Tax and Penalty	Remarks
							Acres					Dollars	Dollars	Dollars	Dollars	Dollars	Dollars	Dollars	Dollars	Dollars	Dollars	Dollars	Dollars		Dollars	Dollars	Dollars	Dollars				Dollars	Dollars	Dollars	Dollars	Dollars	Dollars	Dollars	Dollars	Dollars	
1	Metzrott Clothing Co.		1 NE¼ of NE¼ Lot 1	33	139	29	38		Any	Not		330	195 / 180		525 / 510		176 / 176				193				176			3798		40		3838	PAID IN FULL	MAY 29 1953	5218		3838								
2			2 NW¼ of NE¼																																						
3	Joyce Naugenchel		Lot 2 except S 300' X 870' from W line 1 W Cook				38	63	Yes	Not		2650	462 / 420		3112 / 2850	53	154 / 140				207 / 193				4880		34	4917	Balance Paid / Part Paid	SEP 22 1953 / MAY 29 1953	7881		2417		2447						
4			4 SE¼ of NE¼				40			Yes		160	325 / 275		485 / 435	93 / 87					93 / 87				2006			2006	Balance Paid / Part Paid	SEP 22 1953 / MAY 29 1953	7882		1003		1003						
5	Joyce T. Lindquist & husband & DORN Ralph H. & Frances M. Madsen		E 80' of W 870' of N 300' of Lot 2					91		Yes		24			24		8				8				172	02		174													174 & 191	
6	G. A. Boehm		Lot 3 less 1 acre				47	20		Not		350	52 / 46		402 / 396		134 / 132				134 / 132				2892	30		2922	PAID IN FULL	MAY 29 1953	7886		2922								
7	Ernest Siltman		3 NW¼ of NW¼				40			Yes		152	320 / 300		472 / 452	34 / 30					34 / 30				1596			1596	PAID IN FULL	MAY 29 1953	7883		1596								
8			4 SW¼ of NW¼ Lot 4				19	10		"		60			60	12					12				258			258	PAID IN FULL	MAY 29 1953			258								
9	Heirs of Henry "Hanson" & Mary E. Lawrence 1/8 & Delona Strayer 1/8		2 acres of Lot 3 described as: Jac. W½ & E½ 2 acres Est W. along N side of Lot 3				2			Not		67	321 / 200		388 / 267		96 / 89				96 / 89				2092	22		2094	PAID IN FULL	JUN 22 1953	7915				2094	31					
10																																									
11	State of Minnesota		1 ~~NE¼ of SW¼~~ Lot 5																																						
12			2 NW¼ of SW¼																																						
13	Beatrice E. Wedge		Lot 6 less W 233'				29	50		Yes		160	85 / 75		245 / 235	49 / 47					49 / 47				1058			1058	PAID IN FULL	OCT 31 1953	1580				1058						
14	Leslie & Esther Shepard		3 SE¼ of SW¼				40			"		160			160	32					32				640			640	1st Half Paid	Tax Bal Paid OCT 30 1953 / MAY 20 1953	1457 / 1278		320		345						
15	J. & Helen E. Armstrong		E 80' of W 160' of N 75' of Lot 2					91		"		20	200 / 180		220 / 200	46 / 42					46 / 42				922			922	PAID IN FULL	MAY 29 1953	7880		922								
16	Leslie & Esther Shepard		4 NE¼ of SE¼				40			"		160			160	32					32				640			640	1st Half Paid	Tax Bal Paid OCT 30 1953 / MAY 20 1953	1457		320		345						
17	" "		5 NW¼ of SE¼				40			"		160			160	32					32				640			640	1st Half Paid	Tax Bal Paid OCT 30 1953 / MAY 20 1953	1457 / 1278		320		345						
18	" "		6 SW¼ of SE¼				40			"		250	300 / 275		550 / 525	110 / 105					110 / 105				2394			2394	1st Half Paid	Tax Bal Paid OCT 30 1953 / MAY 20 1953	1457 / 1278		1197		1187						
19	" "		7 SE¼ of SE¼				40			"		260			260	52					52				1122			1122	1st Half Paid	Tax Bal Paid OCT 30 1953 / MAY 20 1953	1457 / 1278		561		561						
20			8																																						
	Continued on next page						451	25				2686	2043 / 1851		4729 / 4537	585 / 584	368 / 359				953 / 943				48.90 / 2047.10 / 2352.90	128		2541.8					1584		9398						174	

Validations by School Districts as equalized by Department of Taxation

	Division	District No.	Rate	Mills	Division	District No.	Rate	Mills	District No.	Rate	Mills	District No.	Rate	Mills
	9	24	61	21	9	24	53	22						

Assessment Roll and Tax List of Real Property in the Town of Ponto Lake, Cass County, Minnesota, for Taxes for the Year 1952.

Form 5CD (12) WILLIAM SMITH COMPANY, MINNEAPOLIS

In Whose Name Assessed	To Whom Transferred	Description of Property: Subdivision	Sec. or Lot	Town or Block	Range	Number of Acres of Land (Acres / 100ths)	No. School District	Indicate Homestead Yes or No	Indicate Agricultural Land Yes or No	True and Full Valuations: Land Exclusive of Structures and Improvements (Dollars)	Buildings and Other Structures (Dollars)	Machinery Permanently Attached to Real Estate (Dollars)	Total True and Full Value (Dollars)	Assessed Valuations: Rural: Homestead Up to $4,000 20% (Dollars)	Rural: Over $4,000 and Non-Homestead 33⅓% (Dollars)	All Other: Homestead Up to $4,000 25% (Dollars)	All Other: Over $4,000 and Non-Homestead 40% (Dollars)	All Other: Machinery Permanently Attached to Real Estate 33⅓% (Dollars)	Total Assessed Value (Dollars)	Total Assessed Value as Equalized by the Board of Review (Dollars)	Final Equalized Value (Dollars)
Hubert A. & Katherine Garske		E100' of W 140' of N 330' of Lot 2	33	139	29	1.15	Ponto	No		24			24		8				8		
		E150' of W 310' of N 330' of Lot 2				1.73		No		30	156 / 141		186		62 / 57				62 / 57		
Marcella Dracy		W80' of N 320' of Lot 2				.91		"		30	326 / 275		300 / 275		102 / 97				102 / 97		
William & Mrs. William Christman		E100' of W 670' of N 500' of Lot 2				1.15		"		30	84 / 75		114 / 105		38 / 35				38 / 35		
Frank L. & Mina M. Harrington		E165' of W 745' of N 500' of Lot 2				1.15		"		30	108 / 97		138 / 127		46 / 42				46 / 42		
Stanley O. & Marion E. Werner	Date of Transfer	E80' of W 745' of N 500' of Lot 2				.91		No		24			24		8				8		
		SW ¼ of NW ¼																			
W. H. Strong		W 233' of E 466' of N 400'				1.25		No		33			33		11				11		
Earl & Vivienne Stockton		S 400' of W 233' of Lot 6				1.25		"		21			21		7				7		
		NE ¼ of SW ¼																			
		NW ¼ of SW ¼																			
		SW ¼ of SW ¼																			
		SE ¼ of SW ¼																			
		NE ¼ of SE ¼																			
		NW ¼ of SE ¼																			
		SW ¼ of SE ¼																			
		SE ¼ of SE ¼																			
						9.50				226	624 / 567		849 / 789		282 / 263				282 / 263		

Sold for Taxes	Validations by School Districts as Equalized by Department of Taxation: District No. 4 Rate 21 Mills	District No. ..... Rate ..... Mills	District No. 4 Rate ..... Mills	District No. ..... Rate ..... Mills	District No. ..... Rate ..... Mills	District No. ..... Rate ..... Mills	Tax Including State Homestead ..... Mills	State Tax on Non-Homestead 2.6 Mills	Special Taxes	Total Taxes		Paid	When Paid (Month Day Year)	Number of Receipt	March Settlement 1953	June Settlement 1953	Penalty	November Settlement 1953	Penalty	Collections to First Monday in January 1954	Penalty	Delinquent on First Monday in January 1954	Total Delinquent Tax and Penalty	Remarks
Sold for Taxes	8						1.72	.02		1.74	1											1.74		
Sold for Taxes	62						13.38	.14		13.52	2											13.52		
	102						22.00	.24		22.24	3	Paid in Full	May 29 1953	9885		22.24								
	38						8.20	.08		8.28	4	Paid in Full	May 29 1953	6987		8.28								
			46				10.84	.10		10.94	5	Paid in Full	May 29 1953	9880		10.94								
											6													
	8						1.72	.02		1.74	7	Paid in Full	May 29 1953	9889		1.74								
											8													
	11						2.38	.02		2.40	9	Paid in Full	Jul. 31 1953	11345				2.40	.05					
	7						1.52	.02		1.54	10	Paid in Full	May 12 1953	5479		1.54								
											11													
											12													
											13													
											14													
											15													
											16													
											17													
											18													
											19													
											20													
	236 +	46 = 282					10.84 / 30.92 / 61.76	.64		62.40						44.74		2.40				15.22		

Camp Blanche
Camp
Ponto Point
Bapanee Beach
Bass Shore
Ada Pine Beach
North

Assessment Roll and Tax List of Real Property in the Town of Ponto Lake, Cass County, Minnesota, for Taxes for the Year 1952.

Form 3CD (52) WALSH-DATE COMPANY, MINNEAPOLIS

Name in whose name assessed	To whom transferred	Description of property: Subdivision	Sec. or Lot	Town or Block	Reg.	Number of Acres of Land: Acres	Hdths	No. School District	Indicate Homestead Yes or No	Indicate Agricultural Yes or No	True and Full Valuations: Land Exclusive of Structures and Improvements (110%)	Buildings and Other Structures	Machinery Permanently Attached to Real Estate	Total True and Full Value	Assessed Valuations: Rural: Homestead Up to $4,000 20%	Rural: Over $4,000 and Non-Homestead 33⅓%	All Other: Homestead Up to $4,000 25%	All Other: Over $4,000 and Non-Homestead 40%	All Other: Machinery Permanently Attached to Real Estate 33⅓%	Total Assessed Value	Total Assessed Value as Equalized by the Board of Review	Final Equalized Value
						Acres					Dollars	Dollars	Dollars	Dollars	Dollars	Dollars	Dollars	Dollars	Dollars	Dollars	Dollars	Dollars
James H. & Sylvia B. Fullerton		1 NE¼ of NE¼	34	139	29	40		Un	No		105			105		35				35		
" "		2 NW¼ of NE¼				40			"		129			129		43				43		
Clayton E. & Ada O. Peterson		3 SW¼ of NE¼				40			"		162			162		54				54		
" "		4 SE¼ of NE¼				40			"		141			141		47				47		
		5																				
W. G. & Marylinna Henselin		6 NE¼ of NW¼				40			"		45			45		15				15		
Matt L. & Lucille Hoolang		7 NW¼ of NW¼				40			Yes			10-0146		546	83	55				138		
									Yes		250	15-0182 Cabins		550	80	32				130		
Van & Olive Alexander		8 SW¼ of NW¼				40			Yes		200			200	40					40		
" "		9 SE¼ of NW¼	Less N.100'			36.99			Yes			11 0-120		381	54	31				85		
									Yes		150	49 11-6 Cabins		359	52	33						
Adrian & Bernadine Lindstrom		10 N.100' of SE¼ of NE¼				3.03			Yes		15			15	2					3		
" "		11 NE¼ of SW¼				40			"		160			160	32					32		
		12 NW¼ of SW¼				40					160	120 110		280 270	56 54					56 54		
State of Minnesota		13 SW¼ of SW¼																				
State of Minnesota		14 ~~SE¼ of SW¼~~ Lot 3																				
		15																				
Clayton E. & Ada O. Peterson		16 ~~NW¼ of SE¼~~ Lot 1				15.30			No		45			45		16				16		
Red River Lumber Co		17 NW¼ of SE¼ Lot 2				29.30			"		195			195		66				66		
		18 SW¼ of SE¼																				
		19 SE¼ of SE¼																				
		20																				
						448.60					1763	681		2444	268	368				636		
														2380	261	359				620		

Validations by School Districts as Equalized by Department of Taxation: a

Sold for Taxes	District No. 2 Rate 21.8 Mills	District No. ..... Rate ..... Mills	District No. ..... Rate ..... Mills	District No. ..... Rate ..... Mills	District No. ..... Rate ..... Mills	District No. ..... Rate ..... Mills	Tax including State Homestead ..... Mills	State Tax on Non-Homestead 2.26 Mills	Special Taxes	Total Taxes	Paid	When Paid (Month Day Year)	Number of Receipt	March Settlement 1953	June Settlement 1953	Penalty	November Settlement 1953	Penalty	Collections to First Monday in January 1954	Penalty	Delinquent on First Monday in January 1954	Penalty	Total Delinquent Tax and Penalty	Remarks
	$ cts.	$ cts.	$ cts.	$ cts.	$ cts.	$ cts.	$ cts.		$ cts.	$ cts.				$ cts.	$ cts.	$ cts.	$ cts.	$ cts.	$ cts.	$ cts.	$ cts.	$ cts.	$ cts.	
1	35						756	08		764	1 PAID IN FULL	MAY 29 1953	9771		17 02									
2	43						928	10		938	2 PAID IN FULL	MAY 29 1953												
3	54						1166	12		1178	3 PAID IN FULL	MAY 29 1953	9888		11 78									
4	47						1014	10		1024	4 PAID IN FULL	MAY 29 1953			10 24									
5											5													
6	15						324	04		328	6 PAID IN FULL	MAY 29 1953	9867		3 28									
7	28 83 55						2898	12		2990	7 PAID IN FULL	MAY 29 1953	9857		29 90									
8	21 40						864			864	8 PAID IN FULL	MAY 27 1953	6644		28 36									
9	21 54 37						1964	08		1972	9 PAID IN FULL	MAY 27 1953												
10	21 3						64			64	10 PAID IN FULL	MAY 14 1953			64									
11	21 32						690			690	11 PAID IN FULL	MAY 14 1953	5806		6 90									
12	21 56						1208			1208	12 PAID IN FULL	MAY 18 1953			12 08									
13											13													
14											14													
15											15													
16	16						346	04		350	16 PAID IN FULL	MAY 29 1953	9888		3 50									
17	66						1424	14		1438	17 PAID IN FULL	MAY 29 1953	7776		14 38									
18											18													
19											19													
20											20													
	368 368 636						13726	82		13808					138 08									

Assessment Roll and Tax List of Real Property in the Town of Ponto Lake, Cass County, Minnesota, for Taxes for the Year 1952.

Form 5CD (52)—MILLER-BATES PRINTING, MINNEAPOLIS

	IN WHOSE NAME ASSESSED	TO WHOM TRANSFERRED		SUBDIVISION	Sec. or Lot	Town or Block	Rng.	Number of Acres of Land: Acres	Number of Acres of Land: 100ths	Not School District	Taxable Homestead Tax or No	Taxable Agricultural Tax or No	TRUE AND FULL VALUATIONS: LAND Exclusive of Structures and Improvements	BUILDINGS and Other Structures	MACHINERY Permanently Attached to Real Estate	TOTAL True and Full Value	ASSESSED VALUATIONS: RURAL: Homestead Up to $1,000 20%	Over $1,000 and Non-Homestead 33⅓%	ALL OTHER: Homestead Up to $4,000 25%	Over $4,000 and Non-Homestead 40%	MACHINERY Permanently Attached to Real Estate 33⅓%	TOTAL ASSESSED VALUE	Total Assessed Value as Equalized by the Board of Review	FINAL EQUALIZED VALUE
								Acres	100ths				Dollars	Dollars	Dollars	Dollars	Dollars	Dollars	Dollars	Dollars	Dollars	Dollars	Dollars	Dollars
1	State of Minnesota			NE¼ of NE¼	35	139	29			Un														
2	State of Minnesota			NW¼ of NE¼																				
3	State of Minnesota			SW¼ of NE¼																				
4	State of Minnesota			SE¼ of NE¼																				
5																								
6	State of Minnesota			NE¼ of NW¼																				
7	~~Leone Moss~~	State of Minnesota		NW¼ of NW¼				~~40~~			No		150			150		50				50	Forfeited	
8	M. J. Salisbury, Trustee			SW¼ of NW¼				40			"		222			222		74				74		
9	Ella Low Kruckow			SE¼ of NW¼				40			"		162			162		54				54		
10																								
11	"			NE¼ of SW¼				40			"		246			246		82				82		
12	S. A. Skoe			NW¼ of SW¼				40			"		165			165		55				55		
13	State of Minnesota			SW¼ of SW¼																				
14	State of Minnesota			SE¼ of SW¼																				
15																								
16	State of Minnesota			NE¼ of SE¼																				
17	State of Minnesota			NW¼ of SE¼																				
18	State of Minnesota			SW¼ of SE¼																				
19	State of Minnesota			SE¼ of SE¼																				
20																								
								200	00				945			945		315				315		
													-150			-150		-50				-50		
													795			795		265				265		

	SOLD FOR TAXES	VALIDATIONS BY SCHOOL DISTRICTS AS EQUALIZED BY DEPARTMENT OF TAXATION: District No. Rate 43 Mills	District No. Rate Mills	District No. Rate Mills	District No. Rate Mills	District No. Rate Mills	District No. Rate Mills	Tax Including State Homestead Mills	State Tax on Non-Homestead 2.6 Mills	SPECIAL TAXES	TOTAL TAXES		PAID	WHEN PAID	Number of Receipt	March Settlement 1951	June Settlement 1951	Penalty	November Settlement 1951	Penalty	Collections to First Monday in January 1954	Penalty	Delinquent on First Monday in January 1954	Total Delinquent Tax and Penalty	REMARKS
		Dollars	Dollars	Dollars	Dollars	Dollars	Dollars	$ cts.	$ cts.	$ cts.	$ cts.			Month Day Year		$ cts.	$ cts.	$ cts.	$ cts.	$ cts.	$ cts.	$ cts.	$ cts.	$ cts.	
1												1													
2												2													
3												3													
4												4													
5												5													
6												6													
7												7													
8	SOLD FOR TAXES	74						15 96	16		16 12	8												16 12	
9	SOLD FOR TAXES	54						11 66	12		11 78	9												11 78	
10												10													
11	SOLD FOR TAXES	82						17 70	18		17 88	11												17 88	
12	SOLD FOR TAXES	55						11 86	12		11 98	12												11 98	
13												13													
14												14													
15												15													
16												16													
17												17													
18												18													
19												19													
20												20													
		265						57 18	58		57 76													57 76	

Camp Blanche
Camp
Ponto Point
Japanese Beach
Rock Shore
Ada Pine Beach
North

Assessment Roll and Tax List of Real Property in the Town of Ponto Lake, Cass County, Minnesota, for Taxes for the Year 1952.

Form 5CD (52) WILSON-RAYE COMPANY, MINNEAPOLIS

	In Whose Name Assessed	To Whom Transferred	Description of Property: Subdivision	Sec. or Lot	Town or Block	Rng.	Number of Land: Acres	Number of Land: Units	Yes School District	Individuals Homestead Yes or No	Individuals Agricultural Tax Yes or No	True and Full Valuations: Land Exclusive of Structures and Improvements (Dollars)	Buildings and Other Structures (Dollars)	Machinery Permanently Attached to Real Estate (Dollars)	Total True and Full Value (Dollars)	Assessed Valuations: Rural: Homestead Up to $4,000 20% (Dollars)	Rural: Over $4,000 and Non-Homestead 33⅓% (Dollars)	All Other: Homestead Up to $4,000 25% (Dollars)	All Other: Over $4,000 and Non-Homestead 40% (Dollars)	Machinery Permanently Attached to Real Estate 33⅓% (Dollars)	Total Assessed Value (Dollars)	Total Assessed Value as Equalized by the Board of Review (Dollars)	Final Equalized Value (Dollars)
1	~~State of Minnesota~~		NE¼ of NE¼	36	139	29			Un														
2	~~State of Minnesota~~		NW¼ of NE¼																				
3	~~State of Minnesota~~		SW¼ of NE¼																				
4	~~State of Minnesota~~		SE¼ of NE¼																				
5																							
6	~~State of Minnesota~~		NE¼ of NW¼																				
7	~~State of Minnesota~~		NW¼ of NW¼																				
8	~~State of Minnesota~~		SW¼ of NW¼																				
9	~~State of Minnesota~~		SE¼ of NW¼																				
10																							
11	~~State of Minnesota~~		NE¼ of SW¼																				
12	~~State of Minnesota~~		NW¼ of SW¼																				
13	Harry & Hilder Burk	State of Minnesota	SW¼ of SW¼ Lot 1				35.05		No			45			45		15				15		
14	Harry & Hilder Burk		SE¼ of SW¼				40		"			162			162		54				54		
15																							
16	Myrtle Ruby Hardy		NE¼ of SE¼				40		Yes			200	90 80		290 280	58 56					58 56		
17	~~State of Minnesota~~		NW¼ of SE¼																				
18	Harry & Hilder Burk		SW¼ of SE¼				40		No			174			174		58				58		
19			SE¼ of SE¼				40		"			180			180		60				60		
20																							
							195.05					761	90 80		851 841	58 56	187				245 243		

Cass County, Minnesota, for Taxes for the Year 1952.

	Sold for Taxes	Valuations by School Districts as Equalized by Department of Taxation: District No. 1 Rate 21.4 Mills (Dollars)	District No. ..... Rate ..... Mills (Dollars)	District No. ..... Rate ..... Mills (Dollars)	District No. ..... Rate ..... Mills (Dollars)	District No. ..... Rate ..... Mills (Dollars)	District No. ..... Rate ..... Mills (Dollars)	Tax including State Homestead ..... Mills ($ cts.)	State Tax on Non-Homestead 2.6 Mills ($ cts.)	Special Taxes ($ cts.)	Total Taxes ($ cts.)		Paid	When Paid (Month Day Year)	Number of Receipt	March Settlement 1953 ($ cts.)	June Settlement 1953	Penalty	November Settlement 1953	Penalty	Collections to First Monday in January 1954	Penalty	Delinquent as First Monday in January 1954	Total Delinquent Tax and Penalty	Remarks
1												1												
2												2												
3												3												
4												4												
5												5												
6												6												
7												7												
8												8												
9												9												
10												10												
11												11												
12												12												
13	SOLD FOR TAXES	15						324	04		328	13	Forfeited	10-1-1953										328 Land.
14		54						1166	12		1178	14	2nd Half Paid 1st Half Paid	OCT 31 1953 MAY 29 1953	4334 1214		589		589					
15												15												
16		58						1252			1252	16	2nd Half Paid 1st Half Paid	OCT 31 1953 MAY 29 1953	3588 781		626		626					
17												17												
18		58						1252	14		1266	18	2nd Half Paid 1st Half Paid	OCT 31 1953 MAY 29 1953	4324 1214		633		633					
19		60						1294	14		1308	19	2nd Half Paid 1st Half Paid	OCT 31 1953 MAY 29 1953			654		654					
20												20												
		11 245						5288	44		5332						2502		2502					

Camp Blanche
Camp
Ponto Point
Sugar Beach
Rock Shore
Ada Pine Beach
North

Assessment Roll and Tax List of Real Property in the Town of Ponto Lake, Cass County, Minnesota, for Taxes for the Year 1952.

Form SCD (32) SALES-DATE DISPLAY, MINNEAPOLIS

IN WHOSE NAME ASSESSED	TO WHOM TRANSFERRED	DESCRIPTION OF PROPERTY: SUBDIVISION	Sec. or Lot	Town or Block	Rng.	Number of Acres of Land: Acres	100ths	No. School District	Indicate Homestead Tax by Ho	Indicate Agricultural Tax by Ag	TRUE AND FULL VALUATIONS: LAND Exclusive of Structures and Improvements	BUILDINGS and Other Structures	MACHINERY Permanently Attached to Real Estate	TOTAL True and Full Value	ASSESSED VALUATIONS: RURAL: Homestead Up to $4,000 20%	RURAL: Over $4,000 and Non-Homestead 33⅓%	ALL OTHER: Homestead Up to $4,000 25%	ALL OTHER: Over $4,000 and Non-Homestead 40%	MACHINERY Permanently Attached to Real Estate 33⅓%	TOTAL ASSESSED VALUE	Total Assessed Value as Equalized by the Local Board of Review	FINAL EQUALIZED VALUE
											Dollars	Dollars	Dollars	Dollars	Dollars	Dollars	Dollars	Dollars	Dollars	Dollars	Dollars	Dollars
		1 N½ of N E¼																				
		2 N W ¼ of N E ¼																				
		3 S W ¼ of N E ¼																				
		4 S E ¼ of N E ¼																				
		5																				
		6 N E ¼ of N W ¼																				
		7 N W ¼ of N W ¼																				
		8 S W ¼ of N W ¼																				
		9 S E ¼ of N W ¼																				
		10																				
		11 N E ¼ of S W ¼																				
		12 N W ¼ of S W ¼																				
		13 S W ¼ of S W ¼																				
		14 S E ¼ of S W ¼																				
		15																				
		16 N E ¼ of S E ¼																				
		17 N W ¼ of S E ¼																				
		18 S W ¼ of S E ¼																				
		19 S E ¼ of S E ¼																				
		20																				

	SOLD FOR TAXES	VALUATIONS BY SCHOOL DISTRICTS AS EQUALIZED BY DEPARTMENT OF TAXATION: District No. ..... Rate ..... Mills	District No. ..... Rate ..... Mills	District No. ..... Rate ..... Mills	District No. ..... Rate ..... Mills	District No. ..... Rate ..... Mills	District No. ..... Rate ..... Mills	Tax including State Homestead ..... Mills	State Tax on Non-Homestead ..... Mills	SPECIAL TAXES	TOTAL TAXES		PAID	WHEN PAID: Month Day Year	Number of Receipt	March Settlement 1953	June Settlement 1953	Penalty	November Settlement 1953	Penalty	Collections to First Monday in January 1954	Penalty	Delinquent on First Monday in January 1954	Total Delinquent Tax and Penalty	REMARKS
		Dollars	Dollars	Dollars	Dollars	Dollars	Dollars	$ cts.	$ cts.	$ cts.	$ cts.					$ cts.	$ cts.	$ cts.	$ cts.	$ cts.	$ cts.	$ cts.	$ cts.	$ cts.	
1												1													
2												2													
3												3													
4												4													
5												5													
6												6													
7												7													
8												8													
9												9													
10												10													
11												11													
12												12													
13												13													
14												14													
15												15													
16												16													
17												17													
18												18													
19												19													
20												20													

Camp Blanche
Camp
Ponto Point
Japanese Beach
Rock Shore
Ada Pine Beach
North Shore

Assessment Roll and Tax List of Real Property in the Lower of Ponto

Form 3CD(52) [illegible]

	IN WHOSE NAME ASSESSED	TO WHOM TRANSFERRED	DESCRIPTION OF PROPERTY: SUBDIVISION	Sec. or Lot	Town or Block	Rng.	Number of Acres of Land: Acres	Hdths	No. School District	Indicate Homestead Tax or No	Indicate Agricultural Tax or No	TRUE AND FULL VALUATIONS: LAND Exclusive of Structures and Improvements (Dollars)	BUILDINGS and Other Structures (Dollars)	MACHINERY Permanently Attached to Real Estate (Dollars)	TOTAL True and Full Value (Dollars)	RURAL: Homestead Up to $4,000 20% (Dollars)	Over $4,000 and Non-Homestead 33⅓% (Dollars)
1			NE¼ of NE¼														
2			NW¼ of NE¼														
3			SW¼ of NE¼														
4			SE¼ of NE¼														
5																	
6			NE¼ of NW¼														
7			NW¼ of NW¼														
8			SW¼ of NW¼														
9			SE¼ of NW¼														
10																	
11			NE¼ of SW¼														
12			NW¼ of SW¼														
13			SW¼ of SW¼														
14			SE¼ of SW¼														
15																	
16			NE¼ of SE¼														
17			NW¼ of SE¼														
18			SW¼ of SE¼														
19			SE¼ of SE¼														
20																	

PAGES 46 THRU 48 BLANK

Cass County, Minnesota, for Taxes for the Year 1952.

	District No. ..... Rate ..... Mills	Tax Including State Homestead ..... Mills	State Tax on Non-Homestead ..... Mills	SPECIAL TAXES	TOTAL TAXES		PAID	WHEN PAID: Month Day Year	Number of Receipt	March Settlement 1953	June Settlement 1953	Penalty	November Settlement 1953	Penalty	Collections to First Monday in January 1954	Penalty	Delinquent on First Monday in January 1954	Total Delinquent Tax and Penalty	REMARKS
	Dollars	$ cts.	$ cts.	$ cts.	$ cts.					$ cts.	$ cts.	$ cts.	$ cts.	$ cts.	$ cts.	$ cts.	$ cts.	$ cts.	
						1													
						2													
						3													
						4													
						5													
						6													
						7													
						8													
						9													
						10													
						11													
						12													
						13													
						14													
						15													
						16													
						17													
						18													
						19													
						20													

Camp Blanche
Camp
Ponto Point
Japanese Beach
Sack Shore
Ada Pine Beach
North Shore

Assessment Roll and Tax List of Real Property in the Town of Portsio Lake, Cass County, Minnesota, for Taxes for the Year 1952.

No.	Name Whose Name Assessed	To Whom Transferred	Description of Property: Subdivision	Sec. or Lot	Town or Block	Rng.	Acres	100ths	No. School District	Indicate Homestead Tax Yes or No	Indicate Agricultural Land Tax Yes or No	True and Full Valuations: Land Exclusive of Structures and Improvements	Buildings and Other Structures	Machinery Permanently Attached to Real Estate	Total Trap and Value	Assessed Valuations: Rural: Homestead Up to $1,000 20%	Rural: Over $1,000 and Non-Homestead 33⅓%	All Other: Homestead Up to $1,000 25%	All Other: Over $1,000 and Non-Homestead 40%	Machinery Permanently Attached to Real Estate 33⅓%	Total Assessed Value	Total Assessed Value as Equalized by the Board of Review	Final Equalized Value	Remarks
			Camp Blanche (all of Govt. Lot 5 Sec. 31-139-29)																					
1	Chas. I. & Blanche M. Almendinger			1	Block	373'	No			No		20			20				8		8			
2	" "			1	2					"		20			20				8		8			
3	" "			2						"		20			20				8		8			
4	" "			3						"		20			20				8		8			
5	" "			4						"		20			20				8		8			
6	" "			5						"		36	217 / 299		255 / 235			182 / 94			182 / 94			
7	" "			6						"		20			20				8		8			
8	" "			7						"		20			20				8		8			
9	Otto W. & Kate Abel			8						Yes		40	148 / 408	Auditors assess	188 / 448			122 / 112			122 / 112			
10	" "			S. 393' of Block	1					Yes		20	150		170			5	60		65			
11	Harry A. & Myrtle R. Stutz ½, Thurston H. & Iva E. Bott ½			9	2					No		80	425 / 385		505 / 465				202 / 186		202 / 186			
12	Harry A. & Myrtle R. Stutz ½, Thurston H. & Iva E. Bott ½			3						"		60			60				24		24			
13	Chas. I. & Blanche M. Almendinger and Thurston H. & Iva E. Bott																							
14																								
15	Harry A. & Myrtle R. Stutz ½, Thurston H. & Iva E. Bott ½		W½ of lot 8 lying adjacent to Lot 3							No		5			5				2		2			
16	Otto W. & Kate Abel		W½ of lot 8 lying adjacent to S. 393' of Block 1							"		10			10				4		4			
17	Charles I. & Blanche M. Almendinger		Bal. of lot 8 & all lot 4 ave.							"		40			40				16		16			
18			S. 393' Block 1																					
19																								
20												413	1012 / 992		1523 / 1423			127 / 117	406 / 312		533 / 429			

Valuations by School Districts as Equalized by Department of Taxation

Sold for Taxes	District No.	Rate	District No.	Rate	District No.	Rate	District No.	Rate	District No.	Rate	Tax including State Homestead	State Tax on Non-Homestead	Special Taxes	Total Taxes	No.	Paid	When Paid (Month Day Year)	Number of Receipt	March Settlement 1953	June Settlement 1953	Penalty	November Settlement 1953	Penalty	Collections to First Monday in January 1954	Penalty	Delinquent on First Monday in January 1954	Penalty	Total Delinquent Tax and Penalty
	a																											
	No. 1		No.		No.		No.		No.																			
	Rate ..... Mills		Rate ..... Mills		Rate 73 Mills		Rate 72 Mills		Rate ..... Mills			2.20 Mills																
	Dollars	Dollars	Dollars	Dollars	Dollars	Dollars	Dollars	Dollars	Dollars	Dollars	$ cts.	$ cts.	$ cts.	$ cts.			Month Day Year		$ cts.	$ cts.	$ cts.	$ cts.	$ cts.	$ cts.	$ cts.	$ cts.	$ cts.	$ cts.
1	SOLD FOR TAX		8								188	02		190	1	PAID IN FULL	MAY 29 1953	10216		190								
2			8								188	02		190	2	2nd Half Paid / 1st Half Paid	OCT 31 1953 / MAY 29 1953											
3			8								188	02		190	3	2nd Half Paid / 1st Half Paid	OCT 31 1953 / MAY 29 1953											
4			8								188	02		190	4	2nd Half Paid / 1st Half Paid	OCT 31 1953 / MAY 29 1953											
5			8								188	02		190	5	2nd Half Paid / 1st Half Paid	OCT 31 1953 / MAY 29 1953	10211		190								
6			102								2404	26		2430	6	2nd Half Paid / 1st Half Paid	OCT 31 1953 / MAY 29 1953	15303				1785						
7			8								188	02		190	7	2nd Half Paid / 1st Half Paid	OCT 31 1953 / MAY 29 1953											
8			8								188	02		190	8	2nd Half Paid / 1st Half Paid	OCT 31 1953 / MAY 29 1953											
9			122								2836			2836	9	2nd Half Paid / 1st Half Paid	OCT 26 1953 / MAY 5 1953	14177 / 5613		1438		1438						
10			5								153 / 5	14		172	10	2nd Half Paid / 1st Half Paid	AUG 5 1953 / MAY 9 1953	5616		173		173						
11			202								4762	46		4808	11	PAID IN FULL	MAY 29 1953	10334		4808								
12			24								566	06		572	12	PAID IN FULL	MAY 29 1953			572								
13															13													
14															14													
15			2								48			48	15	PAID IN FULL	MAY 29 1953	10334		48								
16	SOLD FOR TAX		4								94			94	16	2nd Half Paid / 1st Half Paid	OCT 26 1953 / MAY 9 1953	14177 / 5615		47		47						
17			16								378	04		382	17	PAID IN FULL	MAY 29 1953	10212		382								
18															18													
19															19													
20															20													
			#127 / 406 / 533								12562	96		12658						10043		4489						426

Assessment Roll and Tax List of Real Property in the Town of Ponto Lake, Cass County, Minnesota, for Taxes for the Year 1952.

	In Whose Name Assessed	To Whom Transferred	Description of Property: Subdivision	Sec. or Lot	Town or Block	Rge.	Number of Acres of Land: Acres	100ths	Sch. Dist.	Indep. Appl. Bond Tax or N	Indep. Appl. Bond Tax or N	True and Full Valuations: Land Exclusive of Structures and Improvements	Buildings and Other Structures	Machinery Permanently Attached to Real Estate	Total True and Full Value	Assessed Valuations: Rural: Homestead Up to $4,000 20%	Rural: Over $4,000 and Non-Homestead 33⅓%	All Other: Homestead Up to $4,000 25%	All Other: Over $4,000 and Non-Homestead 40%	Machinery Permanently Attached to Real Estate 33⅓%	Total Assessed Value	Total Assessed Value as Equalized by the Board of Review	Final Equalized Value
			Kiyoga Camp part of Lot sec 16									Dollars	Dollars	Dollars	Dollars	Dollars	Dollars	Dollars	Dollars	Dollars	Dollars	Dollars	Dollars
1	Anna V. Alexander M. Duff		E 33' of W 53' of South Lot 1							No	Yes	8			8			2			2		
2	" "			1						"		20	244		264			66			66		
3	" "			2						"		20	200		220			55			55		
4	Walter L. & Alice S. Chapman			3						"		20			20			5			5		
5	~~Lyle Adat Chapman & Walter L. Chapman~~			4						No		20	55		75				30		30		
6													80		20				28		28		
7										Yes		20	220		240			60			60		
8	E. F. Dunlap			5						"													
9	Edith L. Hull			6						No		21	224		245				98		98		
10													225		225				90		90		
11				7						No		21	494		515				206		206		
12													449		470				188		188		
13	Florence B. Martin & Mary K. Miers			8						"		21	194		215				86		86		
14													174		195				78		78		
15	Julia B. Ramsey & Genevieve R. Schow			9						"		21	358		380				152		152		
16													328		349				138		138		
17										"		20	470		490				196		196		
18	Robert D. & Roberta Swanson			10									425		425				170		170		
19	Harold R. & Pearl A. Lucas									"		21	149		170				68		68		
20													134		155				62		62		
21	Harold R. & Pearl A. Lucas			11						"		20	240		260				104		104		
22													320		340				96		96		
23	" " Frederick Monroe	Homestead		12						"		21	109		130				52		52		
24													79		120				48		48		
25	" " " "			13						"		20			20				8		8		
26				14						"		20			20				8		8		
27	William & Evelyn M. Johnson			15						"		21	159		180				72		72		
28	Cecilia Liesel												144		165				66		66		
29				16						"		21	99		120				48		48		
30													89		110				44		44		
31	~~Fred B. Loomis~~	Thomas B. & Frances C. Ferguson		17						"		20	135		155				62		62		
32													120		140				56		56		
33	Paul B. & Frances E. Loomis			18						"		21	64		85				34		34		
34													59		80				32		32		
35	F. W. Lamberton																						
36												377	3215		3592			133	1224		1357		
37													2941		3318			117	1120		1237		

Validations by School Districts as Equalized by Department of Taxation

Sold for Taxes	District No. 1 Rate ..... Mills	District No. ..... Rate ..... Mills	District No. 22 Rate 75 Mills	District No. ..... Rate ..... Mills	District No. ..... Rate ..... Mills	District No. ..... Rate ..... Mills	Tax including State Homestead ..... Mills	State Tax on Non-Homestead 2.4 Mills	Special Taxes	Total Taxes	Paid	When Paid: Month	Day	Year	Number of Receipt	March Settlement 1953	June Settlement 1953	Penalty	November Settlement 1953	Penalty	Collections to First Monday in January 1953	Penalty	Delinquent on First Monday in January 1954	Total Delinquent Tax and Penalty	Remarks
	Dollars	Dollars	Dollars	Dollars	Dollars	Dollars	$ cts.	$ cts.	$ cts.	$ cts.						$ cts.	$ cts.	$ cts.	$ cts.	$ cts.	$ cts.	$ cts.	$ cts.		
1			2				48			48	1	PAID IN FULL	MAY 29	1953			48								
2			66				1556			1556	2	PAID IN FULL	MAY 29	1953	7146		1556								
3			5				118			118	3	PAID IN FULL	MAY 29	1953			118								
4			30				708	06		714	4	PAID IN FULL	FEB 24	1953	4252	714									
5			60				1414			1414	5	PAID IN FULL	MAY 12	1953	5219		1414								
6			98				2310	22		2332	6	PAID IN FULL	FEB 20	1953	1556	2332									
											2nd Half paid		OCT 31	1953	8146										
7			206				4858	46		4904	7	1st Half Paid		1953	6146		2452		24	52					
8			86				2028	20		2048	8	PAID IN FULL	FEB 20	1953	4228	2048									
9			152				3584	34		3618	9	PAID IN FULL	MAY 29	1953	0223		3618								
10			196				4622	44		4666	10	PAID IN FULL	MAY 29	1953	0224		4666								
											2nd Half Paid		OCT 31	1953	5817										
11			68				1604	16		1620	11	1st Half Paid	MAY 29	1953	0225		810			810					
											2nd Half Paid		OCT 31	1953	5817										
12			104				2452	24		2476	12	1st Half Paid	MAY 29	1953	0226		1238			1238					
13			52				1226	12		1238	13	PAID IN FULL	MAY 29	1953	10225		1238								
14			8				188	02		190	14	PAID IN FULL	MAY 29	1953			190								
15			8				188	02		190	15	PAID IN FULL	MAY 29	1953	9760		190								
											2nd Half Paid		OCT 31	1953	15818					357					
16			72				1698	16		1714	16	1st Half Paid	MAY 2	1953	9767		857								
17			48				1132	10		1142	17	PAID IN FULL	FEB 24	1953	4202	1142									
18			62				1464	14		1476	18	PAID IN FULL	MAY 29	1953	10224		1476								
19			34				802	08		810	19	PAID IN FULL	FEB 24	1953	4233	810									
20											20														
		11:	133																						
			1224																						
			1357				31988	276		32274						7046	19871		5357						

Assessment Roll and Tax List of Real Property in the Town of Ponto Lake,

Cass County, Minnesota, for Taxes for the Year 1952.

Form SC (53) CHARLES LUCAS COMPANY, MINNEAPOLIS

	In Whose Name Assessed	To Whom Transferred	Description of Property: Subdivision	Sec. or Lot	Town or Block	Rng.	Number of Acres of Land: Acres	100ths	Sec. School District	Independent Consolidated Tax or No	Independent Agricultural Tax or No	True and Full Valuations: Land Exclusive of Structures and Improvements (Dollars)	Buildings and Other Structures (Dollars)	Machinery Permanently Attached to Real Estate (Dollars)	Total True and Full Value (Dollars)	Assessed Valuations: Rural: Homestead Up to $4,000 20% (Dollars)	Rural: Over $4,000 and Non-Homestead 33⅓% (Dollars)	All Other: Homestead Up to $4,000 25% (Dollars)	All Other: Over $4,000 and Non-Homestead 40% (Dollars)	Machinery Permanently Attached to Real Estate 33⅓% (Dollars)	Total Assessed Value (Dollars)	Total Assessed Value as Equalized by the Board of Review (Dollars)	Final Equalized Value (Dollars)
			Ponto Lake (Lots 3 & 4 Sec. 1 T39-29)																				
1	Geo. J. Schattler			11					Un	Un		20			20				8		8		
2	"			2								20			20				8		8		
3	"			3								20			20				8		8		
4	"			4								20			20				8		8		
5	"			5								20			20				8		8		
6	"			6								20			20				8		8		
7	"			7								20			20				8		8		
8	"			8								20			20				8		8		
9	Katie Miller			12								21	144		165				27		27		
10	Charles W. Miller			2								20			20				8		8		
11	Max E. Schattler			3								20			20				8		8		
12	"			4								20			20				8		8		
13	"			5								20			20				8		8		
14	George J. Schattler			6								20			20				8		8		
15	"			7								20			20				8		8		
16	Kenneth E. Schattler			8								20			20				8		8		
17	"			9								20			20				8		8		
18	Geo. J. Schattler & Robert Moore			10								21	189		210				52		52		
19	R. J. Henderson			11								21	189		210				52		52		
20	"		S½ of	12								20			20				8		8		
												403	332		735				314		314		
													247		247				300		300		

Cass County, Minnesota, for Taxes for the Year 1952.

	Sold for Taxes	Validations by School Districts as Equalized by Department of Taxation: District No. ..... Rate ..... Mills	District No. ..... Rate ..... Mills	District No. 2 Rate 43 22 Mills	District No. ..... Rate ..... Mills	District No. ..... Rate ..... Mills	District No. ..... Rate ..... Mills	Tax including State Homestead ..... Mills	State Tax on Non-Homestead 2.26 Mills	Special Taxes	Total Taxes	Paid	When Paid: Month	Day	Year	Number of Receipt	March Settlement 1953	June Settlement 1953	Penalty	November Settlement 1953	Penalty	Collections to First Monday in January 1954	Penalty	Delinquent as First Monday in January 1954	Total Delinquent Tax and Penalty	Remarks
		Dollars	Dollars	Dollars	Dollars	Dollars	Dollars	$ cts.	$ cts.	$ cts.	$ cts.						$ cts.	$ cts.	$ cts.	$ cts.	$ cts.	$ cts.	$ cts.	$ cts.	$ cts.	
1				8				1.88	.02		1.90	1	PAID IN FULL	FEB	14	1953		1.90								
2				8				1.88	.02		1.90	2	PAID IN FULL	FEB	14	1953		1.90								
3				8				1.88	.02		1.90	3	PAID IN FULL	FEB	14	1953		1.90								
4				8				1.88	.02		1.90	4	PAID IN FULL	FEB	14	1953		1.90								
5				8				1.88	.02		1.90	5	PAID IN FULL	FEB	14	1953	1214	1.90								
6				8				1.88	.02		1.90	6	PAID IN FULL	FEB	14	1953		1.90								
7				8				1.88	.02		1.90	7	PAID IN FULL	FEB	14	1953		1.90								
8				8				1.88	.02		1.90	8	PAID IN FULL	FEB	14	1953		1.90								
9				24				19.44	.16		17.60	9	PAID IN FULL	FEB	20	1953	1562	17.60								
10				8				1.88	.02		1.90	10	PAID IN FULL	FEB	20	1953		1.90								
11				8				1.88	.02		1.90	11	PAID IN FULL	MAY	29	1953										
12				8				1.88	.02		1.90	12	PAID IN FULL	MAY	29	1953	1215		5.70							
13				8				1.88	.02		1.90	13	PAID IN FULL	MAY	29	1953										
14				8				1.88	.02		1.90	14	PAID IN FULL	AUG	13	1953	1751			1.90						
15				8				1.88	.02		1.90	15	PAID IN FULL	AUG	18	1953				1.90						
16				8				1.88	.02		1.90	16	PAID IN FULL	MAY	29	1953	1220		1.90							
17				8				1.88	.02		1.90	17	PAID IN FULL	MAY	29	1953			1.90							
18				52				12.26	.12		12.38	18	PAID IN FULL	DEC	28	1953	1549					12.38	.99			
19				52				12.26	.12		12.38	19	PAID IN FULL	July	21	1953	1221			14.28	.29					
20				8				1.88	.02		1.90	20	PAID IN FULL	July	21	1953										
				314				73.92	.74		74.66							34.70	9.50	18.08		12.38					

Kinne Camp to Blanche

Ponto Point

Snodgrass 1st Addition

Snodgrass 2nd Addition

Sunnyside Beach

Rock Shore

Ada Pine Beach

3 North

Assessment Roll and Tax List of Real Property in the Town of Pente Lake, Cass County, Minnesota, for Taxes for the Year 1952.

Form 3C (53) Revised Office, [illegible]

	In Whose Name Assessed	To Whom Transferred	Description of Property: Subdivision	Sec or Lot	Town or Block	Rng.	Number of Acres of Land: Acres	Hdths	No. School District	Indicate Homestead, Yes or No	Indicate Agricultural Land Yes or No	True and Full Valuations: Land Exclusive of Structures and Improvements (Dollars)	Buildings and Other Structures (Dollars)	Machinery Permanently Attached to Real Estate (Dollars)	Total True and Full Value (Dollars)	Assessed Valuations: Rural: Homestead Up to $4,000 20% (Dollars)	Rural: Over $4,000 and Non-Homestead 33⅓% (Dollars)	All Other: Homestead Up to $4,000 25% (Dollars)	All Other: Over $4,000 and Non-Homestead 40% (Dollars)	Machinery Permanently Attached to Real Estate 33⅓% (Dollars)	Total Assessed Value (Dollars)	Total Assessed Value as Equalized by the Board of Review (Dollars)	Final Equalized Value (Dollars)
			Pente Point																				
	~~E. F. Dorey Sargent~~	~~Pelina F. Sargent~~	Lillian Busby W½ of	12	2				4	No		20			20				8		8		
	~~E. F. Sargent~~	" " "		13						"		21	238		260				104		104		
	~~Frank R. & Esther Miller~~			14						"		21	219		240				96		96		
				15						"		21	99		120				48		48		
										"		20			20				8		8		
	~~Walter W. Bousford~~	Titus B. & Juanita M. Sargent		16						"		20			20				8		8		
	Walter W. Bousford			17	Doc. So. 9.7.'54					"		21	149		170				68		68		
													134		155				62		62		
				18						"		20			20				8		8		
										"		20			20				8		8		
		→	Outlot A							"		20	130		150				60		60		
													120		140				56		56		
	George J. Schattler																						
	Titus B. & Juanita M. Sargent		Lo. 9.7.'54	17																			
11																							
12																							
13																							
14																							
15																							
16																							
17																							
18																							
19																							
20												163	627 / 572		790 / 735				316 / 294		316 / 294		

Cass County, Minnesota, for Taxes for the Year 1952.

	Sold for Taxes	Valuations by School Districts as Equalized by Department of Taxation: District No. ..... Rate ..... Mills (Dollars)	District No. ..... Rate ..... Mills (Dollars)	District No. 2 Rate 25 Mills (Dollars)	District No. ..... Rate ..... Mills (Dollars)	District No. ..... Rate ..... Mills (Dollars)	District No. ..... Rate ..... Mills (Dollars)	Tax including State Homestead ..... Mills ($ cts.)	State Tax on Non-Homestead 2.26 Mills ($ cts.)	Special Taxes ($ cts.)	Total Taxes ($ cts.)		Paid	When Paid: Month	Day	Year	Number of Receipt	March Settlement 1953 ($ cts.)	June Settlement 1953 ($ cts.)	Penalty ($ cts.)	November Settlement 1953 ($ cts.)	Penalty ($ cts.)	Collections to First Monday in January 1954 ($ cts.)	Penalty ($ cts.)	Delinquent on First Monday in January 1954 ($ cts.)	Total Delinquent Tax and Penalty ($ cts.)	Remarks
1			8					1.88	.02		1.90	1	PAID IN FULL	MAY	29	1953	1019		1.90								
2			104					24.52	.24		24.76	2	PAID IN FULL	MAY	29	1953			24.76								
3			52					12.26	.12		12.38	3	PAID IN FULL	MAY	11	1953	1030		12.38								
4			8					1.88	.02		1.90	4	PAID IN FULL	MAY	11	1953			1.90								
5			8					1.88	.02		1.90	5	PAID IN FULL	MAY	11	1953	6019		1.90								
6			68					16.04	.16		16.20	6	PAID IN FULL	MAY	11	1953	5177		16.20								
7			8					1.88	.02		1.90	7	PAID IN FULL	MAY	11	1953	5177		1.90								
8			60					14.14	.14		14.28	8	PAID IN FULL	FEB	14	1953	1217	14.28									
9												9																
10												10																
11												11																
12												12																
13												13																
14												14																
15												15																
16												16																
17												17																
18												18																
19												19																
20												20																
			316					74.48	.74		75.22							14.28	60.94									

Kinnie Camp Branch

Pente Point

Snodgrass 1st Addition

Snodgrass 2nd Addition

Manange Beach

Beck Shore

Ada Pine Beach

North

Assessment Roll and Tax List of Real Property in the Town of Pento Lake

Form SC (22) [illegible]

	IN WHOSE NAME ASSESSED	TO WHOM TRANSFERRED	DESCRIPTION OF PROPERTY: SUBDIVISION (Nagonee Beach (84 rods of lot Sec. 32-137-29))	Sec. or Lot	Town or Block	Rng.	Number of Acres of Land: Acres	Tenths	No. School District	Indicate Homestead Tax by Ho	Indicate Non-Homestead Tax by No	TRUE AND FULL VALUATIONS (107): LAND Exclusive of Structures and Improvements	BUILDINGS and Other Structures	MACHINERY Permanently Attached to Real Estate	TOTAL True and Full Value	ASSESSED VALUATIONS: RURAL: Homestead Up to $4,000 20%	Over $4,000 and Non-Homestead 33⅓%	ALL OTHER: Homestead Up to $4,000 25%	Over $4,000 and Non-Homestead 40%	MACHINERY Permanently Attached to Real Estate 33⅓%	TOTAL ASSESSED VALUE	Total Assessed Value as Equalized by the Board of Review	FINAL EQUALIZED VALUE
												Dollars	Dollars	Dollars	Dollars	Dollars	Dollars	Dollars	Dollars	Dollars	Dollars	Dollars	Dollars
1	Arthur O. + Luella R. Anderson			1						No	Ho	20			20			5			5		
2	" "			2						"	"	20	553 / 520		573 / 520			143 / 130			143 / 130		
3	" "			3						"		20			20			5			5		
4	" "			4						No		20	85 / 75		105 / 95				42 / 38		42 / 38		
5	" "			5						Ho		20			20			5			5		
6	Wm. J. + Marie Armanda			6						No		20	95 / 85		115 / 105				46 / 42		46 / 42		
7	Arthur O. + Luella R. Anderson			7						No		20			20				8		8		
8	" "			8						"		20			20				8		8		
9	" "			9						"		20	90 / 80		110 / 100				44 / 40		44 / 40		
10	" "			10						"		20			20				8		8		
11	" "			11						"		20	95 / 75		115 / 95				46 / 38		46 / 38		
12	" "			12						"		20			20				8		8		
13	" "			13						"		20	75 / 70		95 / 90				38 / 36		38 / 36		
14	" "			14						"		20			20				8		8		
15	" "			15						"		20	150 / 100		130 / 120				52 / 48		52 / 48		
16	" "			16						"		20			20				8		8		
17	" "			17						"		20	140 / 100		120 / 120				52 / 48		52 / 48		
18	" "			18						"		20			20				8		8		
19	" "			19						"		20	85 / 75		105 / 95				42 / 38		42 / 38		
20	" "			20						"		20	85 / 75		105 / 95				42 / 38		42 / 38		
													1372		1972			158	466		614		
												Ho	1355		1635			145	422		567		

	VALUATIONS BY SCHOOL DISTRICTS AS EQUALIZED BY BOARD OF TAXATION: District No. ..... Rate ..... Mills	District No. ..... Rate ..... Mills	District No. 107 Rate 60 Mills	District No. ..... Rate ..... Mills	District No. ..... Rate ..... Mills	District No. ..... Rate ..... Mills	Tax including State Homestead ..... Mills	State Tax on Non-Homestead 2.0 Mills	SPECIAL TAXES	TOTAL TAXES	PAID	WHEN PAID: Month Day Year	Number of Receipt	March Settlement 1953	June Settlement 1953	Penalty	November Settlement 1953	Penalty	Collections to First Monday in January 1954	Penalty	Delinquent on First Monday in January 1954	Total Delinquent Tax and Penalty	REMARKS
	Dollars	Dollars	Dollars	Dollars	Dollars	Dollars	$ cts.	$ cts.	$ cts.	$ cts.				$ cts.	$ cts.	$ cts.	$ cts.	$ cts.	$ cts.	$ cts.	$ cts.	$ cts.	
1		8 5					1 18			1 18	PAID IN FULL	APR 24 1953			1 18								
2		34 143					33 72			33 72	PAID IN FULL	APR 24 1953			33 72								
3		34 5					1 18			1 18	PAID IN FULL	APR 24 1953	3849		1 18								
4		42					9 90	10		10 00	PAID IN FULL	APR 24 1953			10 00								
5		34 5					1 18			1 18	PAID IN FULL	APR [illegible]			1 18								
6		46					10 84	10		10 94	PAID IN FULL	MAY 29 1953	10221		10 94								
7		8					1 88	02		1 90	PAID IN FULL	APR 24 1953			1 90								
8		8					1 88	02		1 90	PAID IN FULL	APR 24 1953			1 90								
9		44					10 38	10		10 48	PAID IN FULL	APR 24 1953			10 48								
10		8					1 88	02		1 90	PAID IN FULL	APR 24 1953			1 90								
11		42					9 90	10		10 00	PAID IN FULL	APR 24 1953			10 00								
12		8					1 88	02		1 90	PAID IN FULL	APR 24 1953			1 90								
13		38					8 96	08		9 04	PAID IN FULL	APR 24 1953			9 04								
14		8					1 88	02		1 90	PAID IN FULL	APR 24 1953	3847		1 90								
15		52					12 26	12		12 38	PAID IN FULL	APR 24 1953			12 38								
16		8					1 88	02		1 90	PAID IN FULL	APR 24 1953			1 90								
17		52					12 26	12		12 38	PAID IN FULL	APR 24 1953			12 38								
18		8					1 88	02		1 90	PAID IN FULL	APR 24 1953			1 90								
19		42					9 90	10		10 00	PAID IN FULL	APR 24 1953			10 00								
20		42					9 90	10		10 00	PAID IN FULL	APR 24 1953			10 00								
		H-158 / 456 / 614					144 72	106		145 78					145 78								

Assessment Roll and Tax List of Real Property in the Lawsa of Ponto Lake

Cass County, Minnesota, for Taxes for the Year 1952.

Form SC (52) 10,000-8-52 PRINTING DEPARTMENT

	IN WHOSE NAME ASSESSED	TO WHOM TRANSFERRED	DESCRIPTION OF PROPERTY: SUBDIVISION	Sec. or Lot	Town or Block	Rng.	Number of Acres of Land: Acres	Tenths	No. School District	Indicate Improved Land by Yes	Indicate Agricultural Land by Yes	TRUE AND FULL VALUATIONS: LAND Exclusive of Structures and Improvements	BUILDINGS and Other Structures	MACHINERY Permanently Attached to Real Estate	TOTAL True and Full Value	ASSESSED VALUATIONS: RURAL: Homestead Up to $4,000 20%	Over $4,000 and Non-Homestead 33⅓%	ALL OTHER: Homestead Up to $4,000 25%	Over $4,000 and Non-Homestead 40%	MACHINERY Permanently Attached to Real Estate 33⅓%	TOTAL ASSESSED VALUE	Total Assessed Value as Equalized by the Board of Review	FINAL EQUALIZED VALUE
												Dollars	Dollars	Dollars	Dollars	Dollars	Dollars	Dollars	Dollars	Dollars	Dollars	Dollars	Dollars
1	Arthur O. & Luella L. Anderson		Napanee Beach	21						Yes	No	20	65 / 60		85 / 80				34 / 32		34 / 32		
2	"	"		22								20	65 / 75		85 / 75				42 / 38		42 / 38		
3																							
4																							
5																							
6																							
7																							
8																							
9																							
10																							
11																							
12																							
13																							
14																							
15																							
16																							
17																							
18																							
19																							
20												40	130 / 135		170 / 175				76 / 70		76 / 70		

	SOLD FOR TAXES	VALIDATIONS BY SCHOOL DISTRICTS AS EQUALIZED BY DEPARTMENT OF TAXATION: District No. ..... Rate ..... Mills	District No. ..... Rate ..... Mills	District No. 2 Rate 28 Mills	District No. ..... Rate ..... Mills	District No. ..... Rate ..... Mills	District No. ..... Rate ..... Mills	Tax including State Homestead ..... Mills	State Tax on Non-Homestead 26 / 24 Mills	SPECIAL TAXES	TOTAL TAXES		PAID	WHEN PAID: Month Day Year	Number of Receipt	March Settlement 1953	June Settlement 1953	Penalty	November Settlement 1953	Penalty	Collections to First Monday in January 1954	Penalty	Delinquent on First Monday in January 1954	Total Delinquent Tax and Penalty	REMARKS
		Dollars	Dollars	Dollars	Dollars	Dollars	Dollars	$ cts.	$ cts.	$ cts.	$ cts.					$ cts.	$ cts.	$ cts.	$ cts.	$ cts.	$ cts.	$ cts.	$ cts.	$ cts.	
1				34				812	08		810	1	PAID IN FULL	APR 24 1953	3849		810								
2				42				990	10		1000	2	PAID IN FULL	APR 24 1953	3850		1000								
3												3													
4												4													
5												5													
6												6													
7												7													
8												8													
9												9													
10												10													
11												11													
12												12													
13												13													
14												14													
15												15													
16												16													
17												17													
18												18													
19												19													
20				76				1792	18		1810	20					1810								

Assessment Roll and Tax List of Real Property in the Lawrence of Pokegama Lake

Form SC (52) WILLIAM-HAYES PRINTING, MINNEAPOLIS

	In Whose Name Assessed	To Whom Transferred	Description of Property: Subdivision	Sec. or Lot	Town or Block	Rng.	Number of Acres of Land: Acres	Miles	No. School District	Indicate Homestead by Yes or No	Indicate Agricultural Land by Yes or No	True and Full Valuations: Land Exclusive of Structures and Improvements	Buildings and Other Structures	Machinery Permanently Attached to Real Estate	Total True and Full Value	Assessed Valuations: Rural: Homestead Up to $4,000 20%	Over $4,000 and Non-Homestead 33⅓%	All Other: Homestead Up to $4,000 25%	Over $4,000 and Non-Homestead 40%	Machinery Permanently Attached to Real Estate 33⅓%	Total Assessed Value	Total Assessed Value as Equalized by the Board of Review	Final Equalized Value
												Dollars	Dollars	Dollars	Dollars	Dollars	Dollars	Dollars	Dollars	Dollars	Dollars	Dollars	Dollars
	Ellen J. Boettcher Snodgrass		Plat of East Shore (part of) Lot 4 Sec. 10-139-29	1					No	Yes		12			12			3			3		
	" "		Denver S. Dorothy C. Baldwin	2						No		30	35		65				38		38		
	~~Louis Lyla Onsley~~			3						No		20			20				8		8		
	Charlie + Lillie Brown			4						Yes		16			16			4			4		
	" "			5						"		23	385		408			102			102		
				6						"		16			16			4			4		
	Charlie H. + Lillie J. Brown			7						"		16			16			4			4		
	" "			8						"		16			16			4			4		
	" "			9						"		16			16			4			4		
	" "			10						"		16			16			4			4		
	" "			11						"		16			16			4			4		
	Neil Sherry + Lillian Sherry			12						"		16			16			4			4		
	" "			13						"		16			16			4			4		
	Addie E. + Melvin C. Woodsworth			14						No		21	74		95				38		38		
	" "			15						"		20	550		570				228		228		
	" "			16						"		15			15				6		6		
	" "			17						"		15			15				6		6		
	Stephan C. Oetting + Rae Oetting			18						"		15			15				6		6		
	" "			19						"		20	165		185				74		74		
				20									150		170				68		68		
												325	1138		1463			132	374		506		

	Sold for Taxes	Valuations by School Districts as Equalized by Department of Taxation: District No. ..... Rate ..... Mills	District No. ..... Rate ..... Mills	District No. ..... Rate ..... Mills	District No. ..... Rate ..... Mills	District No. ..... Rate ..... Mills	Tax including State Homestead ..... Mills	State Tax on Non-Homestead 2.46 Mills	Special Taxes	Total Taxes	Paid	When Paid: Month	Day	Year	Number of Receipt	March Settlement 1953	June Settlement 1953	Penalty	November Settlement 1953	Penalty	Collections to First Monday in January 1954	Penalty	Delinquent on First Monday in January 1954	Total Delinquent Tax and Penalty	Remarks
		Dollars	Dollars	Dollars	Dollars	Dollars	$ cts.	$ cts.	$ cts.	$ cts.						$ cts.	$ cts.	$ cts.	$ cts.	$ cts.	$ cts.	$ cts.	$ cts.	$ cts.	
1			3				70			70	1 PAID IN FULL	JAN	22	1953		70									
2			38				896	08		904	2 PAID IN FULL	JAN	22	1953	93	904									
3			8				188	02		190	3 PAID IN FULL	JAN	22	1953		190									
4			4				94			94	4 PAID IN FULL	MAY	20	1953			94								
5			102				2404			2404	5 PAID IN FULL	MAY	20	1953			2404								
6			4				94			94	6 PAID IN FULL	MAY	20	1953			94								
7			4				94			94	7 PAID IN FULL	MAY	20	1953	6069		94								
8			4				94			94	8 PAID IN FULL	MAY	20	1953			94								
9			4				94			94	9 PAID IN FULL	MAY	20	1953			94								
10			4				94			94	10 PAID IN FULL	MAY	20	1953			94								
11			4				94			94	11 PAID IN FULL	MAY	20	1953			94								
12			4				94			94	12 PAID IN FULL	MAY	29	1953	10298		188								
13			4				94			94	13 PAID IN FULL	MAY	29	1953											
14			38				896	08		904	14 Balance Paid 1st Half Paid	OCT 20 MAY 29		1953 1953	13856 13856		452		452						
15			228				5376	52		5428	15 Balance Paid 1st Half Paid	SEP 26 MAY 29		1953 1953	10203		2714		2714						
16			6				142	02		144	16 Balance Paid 1st Half Paid	SEP 26 MAY 29		1953 1953	3179		72		72						
17			6				142	02		144	17 Balance Paid 1st Half Paid	SEP 26 OCT 20		1953 1953	13856		72		72						
18			6				142	02		144	18 PAID IN FULL	MAY	29	1953	10207		144								
19			74				1744	16		1760	19 PAID IN FULL	MAY	29	1953			1760								
20											20														
		H= 141					12846	92		12938							8464		3310						
		404																							
		545																							

Snodgrass 1st Addition
Snodgrass 2nd Addition
Pokegama Lake Addition
Ada Pine Beach
North Shore
Kinns Camp Blanche
Pokegama Point
Sequence Beach
Eagle Nest

Assessment Roll and Tax List of Real Property in the Town of Pente Lake

Form SC (52) [illegible]

In Whose Name Assessed	To Whom Transferred	Description of Property: Subdivision	Sec. or Lot	Town or Block	Reg.	Number of Acres of Land: Acres	Tenths	No. School District	Indicate Homestead Yes or No	Indicate Agricultural Yes or No	True and Full Valuations: Land Exclusive of Structures and Improvements	Buildings and Other Structures	Machinery Permanently Attached to Real Estate	Total True and Full Value	Assessed Valuations: Rural: Homestead Up to $4,000	Rural: Over $4,000 and Non-Homestead	All Other: Homestead Up to $4,000	All Other: Over $4,000 and Non-Homestead	Machinery Permanently Attached to Real Estate	Total Assessed Value	Total Assessed Value as Equalized by the Board of Review	Final Equalized Value
											Dollars	Dollars	Dollars	Dollars	Dollars	Dollars	Dollars	Dollars	Dollars	Dollars	Dollars	Dollars
		East Shore																				
Martin & Marion St. Woboril		1	20					Cass	No		15			15				6		6		
" "		2	21					"			15			15				6		6		
" "		3	22					"			15			15				6		6		
		4	23					"			20	375 340		395 360				158 144		158 144		
Ralph & Henry Burwell		5	24					"			15			15				6		6		
" "		6	25					"			5			5				2		2		
John & Bessie Jones		7	26					"			15			15				6		6		
" "		8	27					"			15			15				6		6		
" "		9	28					"			15			15				6		6		
Fred H. & Marion F. Bartholomew		10	29					"			15			15				6		6		
" "		11	30					"			15			15				6		6		
" "		12	31					"			20	455 450		515 470				206 188		206 188		
" "		13	32					"			15			15				6		6		
" "		14	33					"			15			15				6		6		
Fred W. Long		15	34					"			21	174 159		195 180				78 72		78 72		
"		16	35					"			15			15				6		6		
Leon O. Smith		17	36					"			20	320 200		340 220				86 88		86 88		
"		18	37					"			15			15				6		6		
Ward W. & Elbert P. Boyd		19	38					"			21	174 159		195 180				78 72		78 72		
"		20	39					"			15			15				6		6		
																		702		702		
											317	1308		1625				650		650		

Sold for Taxes	Valuations by School Districts as Equalized by Department of Taxation: District No. ..... Rate ..... Mills	District No. ..... Rate ..... Mills	District No. ..... Rate ..... Mills	District No. ..... Rate ..... Mills	District No. ..... Rate ..... Mills	District No. ..... Rate ..... Mills	Tax including State Homestead ..... Mills	State Tax on Non-Homestead 16 2 Mills	Special Taxes	Total Taxes		Paid	When Paid: Month	Day	Year	Number of Receipt	March Settlement 1953	June Settlement 1953	Penalty	November Settlement 1953	Penalty	Collections to First Monday in January 1954	Penalty	Delinquent on First Monday in January 1954	Total Delinquent Tax and Penalty	Remarks
	Dollars	Dollars	Dollars	Dollars	Dollars	Dollars	$ cts.	$ cts.	$ cts.	$ cts.							$ cts.	$ cts.	$ cts.	$ cts.	$ cts.	$ cts.	$ cts.	$ cts.	$ cts.	
			6				142	02		144	1	PAID IN FULL	MAY 18		1953										
			6				142	02		144	2	PAID IN FULL	MAY 18		1953	3584		4694							
			6				142	02		144	3	PAID IN FULL	MAY 18		1953										
			158				3726	36		3762	4	PAID IN FULL	MAY 18		1953										
			6				142	02		144	5	PAID IN FULL	MAY 29		1953	4202		144							
			2				48	-		48	6	PAID IN FULL	MAY 29		1953			48							
			6				142	02		144	7	PAID IN FULL	MAY 29		1953			144							
			6				142	02		144	8	PAID IN FULL	MAY 29		1953	7343		144							
			6				142	02		144	9	PAID IN FULL	MAY 29		1953			144							
			6				142	02		144	10	PAID IN FULL	MAY 29		1953										
			6				142	02		144	11	PAID IN FULL	MAY 29		1953	10205		5488							
			206				4858	46		4904	12	PAID IN FULL	MAY 29		1953										
			6				142	02		144	13	PAID IN FULL	MAY 29		1953										
			6				142	02		144	14	PAID IN FULL	MAY 29		1953										
			28				1840	18		1858	15	PAID IN FULL	MAY 29		1953	10204		1858							
			6				142	02		144	16	PAID IN FULL	MAY 29		1953										
			96				2264	22		2286	17	PAID IN FULL	MAY 29		1953	8204		2286							
			6				142	02		144	18	PAID IN FULL	MAY 29		1953										
			28				1840	18		1858	19	PAID IN FULL	MAR 26		1953	3704		1858							
			6				142	02		144	20	PAID IN FULL	MAR 25		1953	3704		144							
			702				16564	168		16732								16732							

Assessment Roll and Tax List of Real Property in the Lowa of Ponto Lake, Cass County, Minnesota, for Taxes for the Year 1952.

Form SC (52) [illegible]

	In Whose Name Assessed	To Whom Transferred	Description of Property: Subdivision	Sec. or Lot	Town or Block	Range	Number of Acres of Land: Acres	100ths	No. School District	Information Required To Be Given Or No	Information Required To Be Given Or No	True and Full Valuations: Land Exclusive of Structures and Improvements (Dollars)	Buildings and Other Structures (Dollars)	Machinery Permanently Attached to Real Estate (Dollars)	Total True and Full Value (Dollars)	Assessed Valuations: Rural: Homestead Up to $4,000 20% (Dollars)	Rural: Over $4,000 and Non-Homestead 33⅓% (Dollars)	All Other: Homestead Up to $4,000 25% (Dollars)	All Other: Over $4,000 and Non-Homestead 40% (Dollars)	Machinery Permanently Attached to Real Estate 33⅓% (Dollars)	Total Assessed Value (Dollars)	Total Assessed Value as Equalized by the Board of Review (Dollars)	Final Equalized Value (Dollars)
1	Charles C. + Jennie B. Donoghue		East Shore Lot 40 less tract to Boyd						1	No	No	20	495 450		515 470				206 188		206 188		
2	Ward J. + Ellen T. Boyd		Triangular piece 40m on Lyons Lake Beach Exclusive of Lot 40							No	No				5				2		2		
3																							
4																							
5																							
6	~~Mac J. Lund~~ Ruth Lyon Lund				41					No		20	265 240		285 260				114 104		114 104		
7	E. L. + Evangeline S. Maynard				42					"		20	265 240		285 260				114 104		114 104		
8					43					"		20	110 100		130 120				52 48		52 48		
9	Fred H. + Marion F. Bartholomew		Outlot A							"		5			5				2		2		
10																							
11																							
12																							
13																							
14																							
15																							
16																							
17																							
18																							
19																							
20												90	1035 1030		1125 1120				490 448		490 448		

Cass County, Minnesota, for Taxes for the Year 1952.

	Sold for Taxes	Valuations by School Districts as Equalized by Department of Taxation: District No. ..... Rate ..... Mills (Dollars)	District No. ..... Rate ..... Mills (Dollars)	District No. ..... Rate 75.7 Mills (Dollars)	District No. ..... Rate ..... Mills (Dollars)	District No. ..... Rate ..... Mills (Dollars)	Tax Including State Homestead ..... Mills ($ cts.)	State Tax on Non-Homestead 2.5 Mills ($ cts.)	Special Taxes ($ cts.)	Total Taxes ($ cts.)		Paid	When Paid: Month Day Year	Number of Receipt	March Settlement 1953 ($ cts.)	June Settlement 1953 ($ cts.)	Penalty ($ cts.)	November Settlement 1953 ($ cts.)	Penalty ($ cts.)	Collections to First Monday in January 1954 ($ cts.)	Penalty ($ cts.)	Delinquent on First Monday in January 1954 ($ cts.)	Total Delinquent Tax and Penalty ($ cts.)	Remarks
1			206				48 58	40		49 04	1	2nd Half Paid 1st Half Paid	SEP 26 1953 APR 20 1953	13170 5261		24 52		24 52						
2	SOLD FOR TAXES		2				48	5		48	2	PAID IN FULL	MAY 29 1953	15206		48								
3											3													
4											4													
5											5													
6	SOLD FOR TAXES		114				26 88	26		27 14	6	PAID IN FULL	MAY 29 1953	15212		27 14		33 94						
7			114				26 88	26		27 14	7	2nd Half Paid 1st Half Paid	OCT 31 1953 MAY 29 1953	1030		13 57		6 79						
8			52				12 76	12		12 88	8	2nd Half Paid 1st Half Paid	OCT 31 1953 MAY 29 1953	15801		6 19								
9			2				48	—		48	9	PAID IN FULL	MAY 29 1953	15205		48								
10											10													
11											11													
12											12													
13											13													
14											14													
15											15													
16											16													
17											17													
18											18													
19											19													
20			490				115 56	110		116 66	20					72 38		44 28						

Assessment Roll and Tax List of Real Property in the Lowe of Pente Lake, Cass County, Minnesota, for Taxes for the Year 1952.

Form SC (32) [illegible]

	In Whose Name Assessed	To Whom Transferred	Description of Property: Subdivision	Sec. or Lot	Town or Block	Rng.	Number of Acres of Land: Acres	100ths	No. School District	Indicate Homestead Tax or No	Indicate Agricultural Tax or No	True and Full Valuations: Land Exclusive of Structures Improvements	Buildings and Other Structures	Machinery Permanently Attached to Real Estate	Total True and Full Value	Assessed Valuations: Rural: Homestead Up to $4,000 20%	Over $4,000 and Non-Homestead 33⅓%	All Other: Homestead Up to $4,000 25%	Over $4,000 and Non-Homestead 40%	Machinery Permanently Attached to Real Estate 33⅓%	Total Assessed Value	Total Assessed Value as Equalized by the Board of Review	Final Equalized Value
												Dollars	Dollars	Dollars	Dollars	Dollars	Dollars	Dollars	Dollars	Dollars	Dollars	Dollars	Dollars
			(Part of Lot 3 Sec 9 T138 R29) Ada Pine Beach																				
1	W. F. & Mary Ann Hensel		Lot R. H. Hildred	1						Ung	Yes	20	480 / 90	128 / 40 Cabin	698 / 90			137 / 120	40 / 36		177 / 161		
2	~~Harry A. Gaulding~~			2							No	15			15				6		6		
3	Frank H. & Frieda E. Bell			3							"	15			15				6		6		
4	"	"		4							"	20	110 / 120		130 / 120				47 / 48		47 / 48		
5	Albert R. & Helen L. Anderson			5							"	20	110 / 120		130 / 120				47 / 48		47 / 48		
6	M. & Lydia H. Kalstad			6							"	20	100 / 90	120 / 110	120 / 110				48 / 44		48 / 44		
7	"	"		7							"	20	115 / 160	150 / 180	185 / 180				37 / 72		37 / 72		
8	"	"		8							"	15			15				6		6		
9	"	"		9							"	15			15				6		6		
10	Elend J. & Irene E. Hines			10							"	20	65 / 80		85 / 80				32 / 32		32 / 32		
11	"	"		11							"	20	50 / 50		70 / 70				28 / 28		28 / 28		
12	"	"		12							"	20	50 / 45		70 / 65				28 / 26		28 / 26		
13	"	"		13							"	20	100 / 100		120 / 120				47 / 48		47 / 48		
14	"	"		14							Yes	20	18 / 12		38 / 32			48 / 52			48 / 52		
15	"	"		15							No	20	65 / 60		85 / 80				32 / 32		32 / 32		
16	"	"		16							"	20	85 / 75		105 / 95				37 / 38		37 / 38		
17	"	"		17							Yes	16			16			4			4		
18	"	"		18							"	16			16			4			4		
19																							
20																							
												3302	1582 / 1582	128 / 128	1914 / 2013			187 / 181	514 / 476		711 / 657		

Valuations by School Districts as Equalized by Department of Taxation: District No. ..... Rate ..... Mills; District No. 2 Rate 2.3 Mills; District No. ..... Rate ..... Mills; District No. ..... Rate ..... Mills; District No. ..... Rate ..... Mills; District No. ..... Rate ..... Mills

	Sold for Taxes	Tax including State Income tax	State Tax on Non-Homestead 2.4 Mills	Special Taxes	Total Taxes	Paid	When Paid: Month Day Year	Number of Receipt	March Settlement 1953	June Settlement 1953	Penalty	November Settlement 1953	Penalty	Collections to First Monday in January 1954	Penalty	Delinquent on First Monday in January 1954	Penalty	Total Delinquent Tax and Penalty	Remarks
		$ cts.	$ cts.	$ cts.	$ cts.				$ cts.	$ cts.	$ cts.	$ cts.	$ cts.	$ cts.	$ cts.	$ cts.	$ cts.	$ cts.	
1		41 / 40	10		41 / 50	2nd Half Paid / 1st Half Paid	AUG 4 1953 / MAY 29 1953	7258		20 / 72		20 / 72							
2		1 / 42	02		1 / 44	PAID IN FULL	FEB 24 1953	4257	1 / 44										
3		1 / 42	02		1 / 44	PAID IN FULL	MAY 29 1953	9891		1 / 44									
4		12 / 26	12		12 / 38	PAID IN FULL	MAY 29 1953			12 / 38									
5		12 / 26	12		12 / 38	PAID IN FULL	MAY 29 1953	9776		12 / 38									
6		11 / 32	10		11 / 42	PAID IN FULL	MAY 29 1953												
7		18 / 40	18		18 / 58	PAID IN FULL	MAY 29 1953	786		32 / 98									
8		1 / 42	02		1 / 44	PAID IN FULL	MAY 29 1953												
9		1 / 42	02		1 / 44	PAID IN FULL	[illegible]												
10		8 / 02	08		8 / 10	Balance Paid / 1st Half Paid	SEP 30 1953 / MAY 29 1953												
11		7 / 08	06		7 / 14	Balance Paid / 1st Half Paid	SEP 30 1953 / MAY 29 1953												
12		6 / 60	06		6 / 66	Balance Paid / 1st Half Paid	SEP 30 1953 / MAY 29 1953												
13		12 / 26			12 / 26	Balance Paid / 1st Half Paid	MAY 29 1953 / MAY 29 1953												
14		12 / 26	12		12 / 38	Balance Paid / 1st Half Paid	SEP 30 1953 / MAY 29 1953	3520 / 7904		33 / 26		33 / 26							
15		8 / 02	08		8 / 10	Balance Paid / 1st Half Paid	SEP 30 1953 / MAY 29 1953												
16		9 / 90	10		10 / 00	Balance Paid / 1st Half Paid	SEP 30 1953 / MAY 29 1953												
17		94			94	Balance Paid / 1st Half Paid	SEP 30 1953 / MAY 29 1953												
18		94			94	Balance Paid / 1st Half Paid	SEP 30 1953 / MAY 29 1953												
19																			
20																			
		167 / 68	120		168 / 88					113 / 26		53 / 98							

Sandy Beach 1st Addition
Sandy Beach 2nd Addition
Bear's Lake Ada Park
Wood Point North
Pente Lake
Ada Pine Beach

Assessment Roll and Tax List of Real Property in the Town of Ponto Lake

Form SC (32) MILLS-BATE COMPANY, MINNEAPOLIS

	IN WHOSE NAME ASSESSED	TO WHOM TRANSFERRED	DESCRIPTION OF PROPERTY: SUBDIVISION	Sec. or Lot	Town or Block	Rng.	Number of Acres of Land: Acres	50%	No. School District	Indicate Homestead Tax w Ha	Indicate Agricultural Tax a Ag	TRUE AND FULL VALUATIONS: LAND Exclusive of Structures or Improvements	BUILDINGS and Other Structures	MACHINERY Permanently Attached to Real Estate	TOTAL True and Full Value	ASSESSED VALUATIONS: RURAL: Homestead Up to $1,000 20%	Over $1,000 and Non-Homestead 33⅓%	ALL OTHER: Homestead Up to $4,000 25%	Over $4,000 and Non-Homestead 40%	MACHINERY Permanently Attached to Real Estate 33⅓%	TOTAL ASSESSED VALUE	Total Assessed Value as Equalized by the Board of Review	FINAL EQUALIZED VALUE
			Ada Pine Beach									Dollars	Dollars	Dollars	Dollars	Dollars	Dollars	Dollars	Dollars	Dollars	Dollars	Dollars	Dollars
1	Fred J. & Lena Douglas			19						Wy	Yes	20	132 120		152 140			38 35			38 35		
2	" "			20								16			16			4			4		
3				21						"		20	132 120		152 140			38 35			38 35		
4	Hollis Johnson			22						Not		15			15				6		6		
5	Hollis & Loretta A. Johnson			23						"		20	130 120		150 140				60 56		60 56		
6	Earnest J. & Inez Kearney Wilke			24						"		15			15				6		6		
7	" " " "			25						"		20	155 140		175 160				70 64		70 64		
8	Arthur L. & Bernadette V. Olson			26						Yes		20	200 180		220 200			55 50			55 50		
9	" " " "			27						"		20	60		80			20			20		
10	" " " "			28						"		16			16			4			4		
11																							
12																							
13																							
14																							
15																							
16																							
17																							
18																							
19																							
20												182	910		995			160	182		342		

Cass County, Minnesota, for Taxes for the Year 1952.

	SOLD FOR TAXES	VALUATIONS BY SCHOOL DISTRICTS AS EQUALIZED BY DEPARTMENT OF TAXATION: District No. ..... Rate ..... Mills	District No. ..... Rate ..... Mills	District No. 2 Rate 22 Mills	District No. ..... Rate ..... Mills	District No. ..... Rate ..... Mills	Tax including State Homestead ..... Mills	State Tax on Non-Homestead 2.6 Mills	SPECIAL TAXES	TOTAL TAXES	PAID	WHEN PAID: Month Day Year	Number of Receipt	March Settlement 1953	June Settlement 1953	Penalty	November Settlement 1953	Penalty	Collections to First Monday in January 1954	Penalty	Delinquent as First Monday in January 1954	Penalty	Total Delinquent Tax and Penalty	REMARKS
		Dollars	Dollars	Dollars	Dollars	Dollars	$ cts.	$ cts.	$ cts.	$ cts.				$ cts.	$ cts.	$ cts.	$ cts.	$ cts.	$ cts.	$ cts.	$ cts.	$ cts.	$ cts.	
1			38				896			896	PAID IN FULL	MAY 29 1953												
2			4				94			94	PAID IN FULL	MAY 29 1953	7880		188									
3			38				896			896	PAID IN FULL	MAY 29 1953												
4			6				142	02		144	PAID IN FULL	MAY 29 1953	7882		14									
5			60				1414	14		1428	PAID IN FULL	MAY 29 1953			142									
6	SOLD FOR TAXES		6				142	02		144	PAID IN FULL	JUL 3 1953	148				1428	54						
7	SOLD FOR TAXES		70				1650	16		1666	PAID IN FULL	JUL 3 1953					1666							
8			55				1296			1296	PAID IN FULL	JAN 21 1953		1296										
9			21				496			496	PAID IN FULL	JAN 21 1953	786	496										
10			4				94			94	PAID IN FULL	JAN 21 1953		94										
11																								
12																								
13																								
14																								
15																								
16			160																					
17			142																					
18			302																					
19																								
20																								
							7120	34		7154				1888	3458		1810							

Snodgrass 1st Addition

Snodgrass 2nd Addition

Where's Lake Ada Park Road

Ponto North

Ada Pine Beach

Ponto Point

Kinne Camp

Hamlet

Pequaywan Beach

Eagle Beach

Assessment Roll and Tax List of Real Property in the Town of Pronto Lake, Cass County, Minnesota, for Taxes for the Year 1952.

Form 8C(53)

	In Whose Name Assessed	To Whom Transferred	Description of Property: Subdivision	Sec. or Lot	Town or Block	Rng.	Number of Acres of Land: Acres	100ths	No. School District	Indicate Homestead Yes or No	Indicate Agricultural Yes or No	True and Full Valuations: Land Exclusive of Improvements	Buildings and Other Structures	Machinery Permanently Attached to Real Estate	Total True and Full Value	Assessed Valuations: Rural: Homestead Up to $4,000 20%	Rural: Over $4,000 and Non-Homestead 33⅓%	All Other: Homestead Up to $4,000 25%	All Other: Over $4,000 and Non-Homestead 40%	Machinery Permanently Attached to Real Estate 33⅓%	Total Assessed Value	Total Assessed Value as Equalized by the Board of Review	Final Equalized Value	Sold for Taxes	Paid	When Paid	Number of Receipt	March Settlement 1953	June Settlement 1953	Penalty	November Settlement 1953	Penalty	Collections to First Monday in January 1954	Penalty	Delinquent on First Monday in January 1954	Total Delinquent Tax and Penalty	Remarks
			Pronto Park Place [Lot 1 Sec. 3-139-29]																																		
1	Rose A. Konig			1						Yes	Yes	35	333 301		368 336			84			84						3702		1486								
2	C.E. & Wm. & Gertrude E. Sachse			2							No	35	195 450		230 485				194		194						9093		462								
3	Omaha Salanting Club			3							"	35	225		260				104		104																
4	Wallace K. & Rosie M. Grove			4							Yes	35	201		236			59			59						132	1380									
5				5							"	35	221		256			64			64																
6	Lulu D. Matthews			6							No	35	195		230				92		92						1024		230								
7	Chas. A. & Jennie D. Musselman			7							Yes	35	325		360			90			90						9890		315		1004						
8	Gertrude E. Battelley			8							No	35	275		310				124		124						9766		148								
9	Thomas E. & Ida Haluck Hunter			9							No	35			35				14		14								35								
10	Otis F. & M. Fern Sawyer			10							"	35	180 165		215 200				86 80		86 80						9897		107								
11	Jack & Mabel K. Matthews			11							Yes	36	320		356			59			59						9898		138								
12	Frank E. & Emma M. Dailey			12							No	35			35				14		14						9900		35								
13	Eva L. Hutchinson & Virginia Elliott																																				
14																																					
15																																					
16																																					
17																																					
18																																					
19																																					
20												4x1	1077 2538		3318 2958			382 351	676 622		1058 973																4.78

Validations by School Districts as Equalized by Department of Taxation: 0 — District No. 409, Rate 21.6 Mills; District No. ..., Rate ... Mills; District No. ..., Rate ... Mills; District No. ..., Rate ... Mills; District No. ..., Rate ... Mills

	Tax Including State Homestead ... Mills	State Tax on Non-Homestead 21.6 Mills	Special Taxes	Total Taxes
1	1986			1986
2	4574	48		4622
3	2460	26		2486
4	1380			1380
5	1380			1380
6	2158	22		2180
7	2114			2114
8	2734	30		2764
9	302	04		306
10	1856	20		1876
11	1380			1380
12	302	04		306
Totals	22826	154		22980

Sold for Taxes: 1 — 2 — 3 — 4 — 5 — 6 — 7 — 8 — 9 — 10 — 11 — 12

Paid: 1 Paid in Full, Mar 25 1953 — 2 Paid in Full, May 29 1953 — 3 Paid in Full, May 29 1953 — 4 Paid in Full, Jan 26 1953 — 5 Paid in Full, Sep 14 1953 — 6 Paid in Full, May 29 1953 — 7 Paid in Full, May 29 1953 — 8 Balance Paid, Aug 29 1953 — 9 Not Paid, May 29 1953 — 10 Paid in Full, May 29 1953 — 11 Paid in Full, May 29 1953 — 12 Paid in Full, May 29 1953

Remarks: 4.78 Abst. Tax — Paid Under Protest

Abate #5157

Totals: March Settlement 1380; June Settlement 18238; November Settlement 2984; Total Delinquent Tax and Penalty 4.78

Assessment Roll and Tax List of Real Property in the Towns of Ponto Lake

Cass County, Minnesota, for Taxes for the Year 1952,

Sec. (52)	Name whose assessed	To whom transferred	Description of property: Subdivision	Sec. or Lot	Town or Block	Rng.	Number of Acres of Land: Acres	100ths	No. School District	Indicate Homestead by Yes or No	Indicate Agricultural by Yes or No	True and Full Valuations: Land Exclusive of Structures and Improvements	Buildings and Other Structures	Machinery Permanently Attached to Real Estate	Total True and Full Value	Assessed Valuations: Rural: Homestead Up to $4,000 20%	Rural: Over $4,000 and Non-Homestead 33⅓%	All Other: Homestead Up to $4,000 25%	All Other: Over $4,000 and Non-Homestead 40%	Machinery Permanently Attached to Real Estate 33⅓%	Total Assessed Value	Total Assessed Value Equalized by the Board of Review	Final Equalized Value
		Snodgrass 1st Addn to East Shore										Dollars	Dollars	Dollars	Dollars	Dollars	Dollars	Dollars	Dollars	Dollars	Dollars	Dollars	Dollars
1	Oder + Vivian Robe			1						Yes	No	50	400		450				180		180		
2	Glen J + Rosetta E Snodgrass		Road	2																			
3	Ben + Lyla Ansley			3							No	50	275		325				130		130		
4	Robert + Dorothy Osborne			4							"	70	385		455				182		182		
5																							
6																							
7																							
8																							
9																							
10																							
11																							
12																							
13																							
14																							
15																							
16																							
17																							
18																							
19																							
20												170	1000		1170				468		468		

Sec.	Sold for Taxes	Valuations by School Districts as Equalized by Department of Taxation: District No. 0 Rate 70 Mills	District No. ..... Rate ..... Mills	District No. ..... Rate ..... Mills	District No. ..... Rate ..... Mills	District No. ..... Rate ..... Mills	District No. ..... Rate ..... Mills	Tax including State Homestead ..... Mills	State Tax on Non-Homestead 2.96 Mills	Special Taxes	Total Taxes	Paid	When Paid: Month Day Year	Number of Receipt	March Settlement 1953	June Settlement 1953	Penalty	November Settlement 1953	Penalty	Collections to First Monday in January 1954	Penalty	Delinquent as First Monday in January 1954	Total Delinquent Tax and Penalty	Remarks
		Dollars	Dollars	Dollars	Dollars	Dollars	Dollars	$ cts.	$ cts.	$ cts.	$ cts.				$ cts.	$ cts.	$ cts.	$ cts.	$ cts.	$ cts.	$ cts.	$ cts.	$ cts.	
1		196						42 30	44		42 74	PAID IN FULL	MAY 29 1953	9772		42 74								
2																								
3		130						28 06	30		28 36	PAID IN FULL	MAY 29 1953	9774		28 36								
4		182						39 28	42		39 70	PAID IN FULL	AUG 28 1953	10824				39 70	99					
5																								
6																								
7																								
8																								
9																								
10																								
11																								
12																								
13																								
14																								
15																								
16																								
17																								
18																								
19																								
20																								
		508						10964	116		11080					7110		3970						

Assessment Roll and Tax List of Real Property in the Town of Boto Lake

Form SC (52)—Cass. Boto District, Minnesota

	In Whose Name Assessed	To Whom Transferred	Description of Property: Subdivision	Sec. or Lot	Town or Block	Rng.	Number of Acres of Land: Acres	Units	No. School District	Subtract Road Tax or No	Add Land Tax or No	True and Full Valuations: Land Exclusive of Structures Improvements	Buildings and Other Structures	Machinery Permanently Attached to Real Estate	Total True and Full Value	Assessed Valuations: Rural: Homestead Up to $4,000 20%	Rural: Over $4,000 and Non-Homestead 33⅓%	All Other: Homestead Up to $4,000 25%	All Other: Over $4,000 and Non-Homestead 40%	Machinery Permanently Attached to Real Estate 33⅓%	Total Assessed Value	Total Assessed Value Enrolled to the Board of Review	Final Equalized Value
												Dollars	Dollars	Dollars	Dollars	Dollars	Dollars	Dollars	Dollars	Dollars	Dollars	Dollars	Dollars
			Snodgrass 2nd (Adm to East Shore part of lots 2 & 3 Sec 10-139-29)																				
	Elen J. + Loretta E. Snodgrass			1					Cly	Yes		16			16			4			4		
	"			2	Gw 80'					"		20			20			5			5		
	Floyd H. + Jo B. Hanson		N 30' of Lot 2 Blk 3	3						Not		20			20				8		8		
	Harry D. Burke			4						Not		75	440		515				206		206		
	Elen J. + Loretta E. Snodgrass			5						Yes		20			20			5			5		
	"	"		6						"		20			20			5			5		
	"	"		7						"		20			20			5			5		
	"	"		8						"		20			20			5			5		
	"	"		9						"		20			20			5			5		
	"	"		10						"		20			20			5			5		
	"	"		11						"		20			20			5			5		
	"	"	Reserve Lot	12			2 (1.64 Acres)			Road													
				13																			
				14																			
				15																			
				16																			
				17																			
				18																			
				19																			
				20																			
												271	440 / 402		711			44	214 / 192		258 / 240		

	Sold for Taxes	Valuations by School Districts as Equalized by Department of Taxation: District No. Rate ... Mills	District No. Rate ... Mills	District No. Rate ... Mills	District No. Rate ... Mills	District No. Rate ... Mills	District No. Rate ... Mills	Tax Including State Homestead ... Mills	State Tax on Non-Homestead 2.24 Mills	Special Taxes	Total Taxes		Paid	When Paid: Month Day Year	Number of Receipt	March Settlement 1953	June Settlement 1953	Penalty	November Settlement 1953	Penalty	Collections to Feb. Monday in January 1954	Penalty	Delinquents on First Monday in January 1954	Total Delinquent Tax and Penalty	Remarks
		a																							
		Dist. No. 2 Rate 21 Mills																							
		Dollars	Dollars	Dollars	Dollars	Dollars	Dollars	$ cts.	$ cts.	$ cts.	$ cts.					$ cts.	$ cts.	$ cts.	$ cts.	$ cts.	$ cts.	$ cts.	$ cts.	$ cts.	
1		H 4						86			86	1	1st Half Paid	MAY 29 1953	9841		43							129	47
2		H 5						108			108	2	1st Half Paid	MAY 29 1953			54							162	59
3		8						172	02		174	3												174	02
4		206						4446	46		4492	4	PAID IN FULL	MAY 7 1953	5444		4492								
5		H 5						108			108	5	1st Half Paid	MAY 29 1953										54	59
6		H 5						108			108	6	1st Half Paid	MAY 29 1953										54	59
7		H 5						108			108	7	1st Half Paid	MAY 29 1953										54	59
8		H 5						108			108	8	1st Half Paid	MAY 29 1953	9841		378							54	59
9		H 5						108			108	9	1st Half Paid	MAY 29 1953										54	59
10		H 5						108			108	10	1st Half Paid	MAY 29 1953										54	59
11		H 5						108			108	11	1st Half Paid	MAY 29 1953										54	59
12												12													
13												13													
14												14													
15												15													
16												16													
17												17													
18												18													
19												19													
20												20													
		H 245 / 214 / 255						5568	48		2616						4467							449	

Assessment Roll and Tax List of Real Property in the Towns of Ponto Lake, Cass County, Minnesota, for Taxes for the Year 1952.

Form SC (32) Revised Sept. 1949

	In Whose Name Assessed	To Whom Transferred	Description of Property: Subdivision	Sec. or Lot	Town or Block	Range	Number of Acres of Land: Acres	100ths	No. School District	Indicate Land Subject to Tax in Mo.	Indicate Land Not Subject to Tax in Mo.	True and Full Valuations: Land Exclusive of Structures Improvements	Buildings and Other Structures	Machinery Permanently Attached to Real Estate	Total True and Full Value	Assessed Valuations: Rural: Homestead Up to $4,000 20%	Rural: Over $4,000 and Non-Homestead 33⅓%	All Other: Homestead Up to $4,000 25%	All Other: Over $4,000 and Non-Homestead 40%	Machinery Permanently Attached to Real Estate 33⅓%	Total Assessed Value	Total Assessed Value as Equalized by the Board of Review	Final Equalized Value	Sold for Taxes	District No.	District Rate Mills	District No.	District Rate Mills	District No.	District Rate Mills	Tax Including State Homestead Mills	State Tax on Non-Homestead 2.26 Mills	Special Taxes	Total Taxes	Paid	When Paid Month	Day	Year	Number of Receipt	March Settlement 1953	June Settlement 1953	Penalty	November Settlement 1953	Penalty	Collections to First Monday in January 1954	Penalty	Delinquent on First Monday in January 1954	Total Delinquent Tax and Penalty	Remarks
			Lesher's Lake Ada Park Lot 1 of Sec 28 & 29-29																																																
1	Herman Miller			1						Yes	Yes	35	153		188			47			47			1	51						1202			1202	1	PAID IN FULL	MAY 19	1953	5760		1202										44 unexpd
2	"			2						"		32			32			8			8			2	8						188			188	2	PAID IN FULL	MAY 19	1953			188										
3	Clarence R. Lesher			3						"		40			40			10			10			3	10						236			236	3	PAID IN FULL	MAY 29	1953	9223		236										
4	Chas. L. & Ida L. Emmert			4						Yes		30	60		90				36		36			4	38						846	08		904	4	PAID IN FULL	MAY 29	1953	9222		904										
5	Clarence R. Lesher			5						"		30	75		105				42		42			5	46						1084	10		1094	5	PAID IN FULL	MAY 29	1953	9223		1094										
																																			6															1040	Old NR #25830 1-12-52
6	Edwin J. & Eudora Olson			6						"		30	75		105				42		42			6	46						1084	10		1094	7															954	1047
7	W. & Lillian M. Anderson			7						"		35	60		95				38		38			7	40						944	10		954	8	PAID IN FULL	MAY 29	1953	9223		954										
8	Clarence R. Lesher		Reserve Lot	a						"		60			60				24		24			8	24						566	06		572	9																
9																																			10																
10																																			11																
11																																			12																
12																																			13																
13																																			14																
14																																			15																
15																																			16																
16																																			17																
17																																			18																
18																																			19																
19																																			20																
20												292	423		715			65	194		259				1167						6202	44		6244							4205								2041	No unexpd
																									263																										

Validations by School Districts as Equalized by Department of Taxation: District No. 2 Rate 22 Mills; District No. 2 Rate 5.5 Mills

Sheaf Wood Shores

Ponto North Shore

Plat Lesher's Lake Ada Park

Progress 2nd Addition Cont. Progress 1st Addition

Assessment Roll and Tax List of Real Property in the Town of Pente Lake

Form 5C (57) Mills-Gilfillan Company, Minneapolis

In Whose Name Assessed	To Whom Transferred	Description of Property: Subdivision	Sec. or Lot	Town or Block	Reg.	Number of Acres of Land: Acres	Tenths	Sch. School District	Self-sustaining Homestead Tax Yes No	Individual Agricultural Tax Yes No	True and Full Valuations: Land Exclusive of Structures and Improvements	Buildings and Other Structures	Machinery Permanently Attached to Real Estate	Total True and Value	Assessed Valuations: Rural: Homestead Up to $1,000 20%	Rural: Over $1,000 and Non-Homestead 33⅓%	All Other: Homestead Up to $4,000 25%	All Other: Over $4,000 and Non-Homestead 40%	All Other: Machinery Permanently Attached to Real Estate 33⅓%	Total Assessed Value	Total Assessed Value as Equalized by the Board of Review	Final Equalized Value
											Dollars	Dollars	Dollars	Dollars	Dollars	Dollars	Dollars	Dollars	Dollars	Dollars	Dollars	Dollars
Otto B. Griffin		Shady Good Shores (part of Govt Lots 4 & 5 Sec. 14-137-29)	1						My Yes		8			8			2			2		
"			2						"		8			8			2			2		
"			3						"		8			8			2			2		
"			4						"		8			8			2			2		
"			5						"		8			8			2			2		
"			6						"		8			8			2			2		
"			7						"		8			8			2			2		
"			8						"		8			8			2			2		
"			9						"		8			8			2			2		
"			10						"		8			8			2			2		
"			11						"		8			8			2			2		
"			12						"		8			8			2			2		
"			13						"		8			8			2			2		
"			14						"		8			8			2			2		
"			15						"		8			8			2			2		
"			16						"		8			8			2			2		
"			17						"		8			8			2			2		
"			18						"		8			8			2			2		
"			19						"		8			8			2			2		
"			20						"		8			8			2			2		
											160			160			40			40		

Sold for Taxes	Valuations by School Districts as Equalized by Department of Taxation: District No. 4 Rate 49 / District No. 21 Rate 51 Mills	District No. ..... Rate ..... Mills	District No. ..... Rate ..... Mills	District No. ..... Rate ..... Mills	District No. ..... Rate ..... Mills	District No. ..... Rate ..... Mills	Tax including State Homestead ..... Mills	State Tax on Non-Homestead ..... Mills	Special Taxes	Total Taxes	Paid	When Paid: Month	Day	Year	Number of Receipt	March Settlement 1953	June Settlement 1953	Penalty	November Settlement 1953	Penalty	Collections to First Monday in January 1954	Penalty	Delinquent on First Monday in January 1954	Total Delinquent Tax and Penalty	Remarks
	Dollars	Dollars	Dollars	Dollars	Dollars	Dollars	$ cts.	$ cts.	$ cts.	$ cts.						$ cts.	$ cts.	$ cts.	$ cts.	$ cts.	$ cts.	$ cts.	$ cts.	$ cts.	
1	21 2						44			44	1 2nd Half Paid	OCT 7	1953												
											1st Half Paid	MAY 29	1953												
2	21 2						44			44	2 1st Half Paid	OCT 7	1953												
											2nd Half Paid	MAY 29	1953												
3	21 2						44			44	3 1st Half Paid	OCT 7	1953												
											2nd Half Paid	MAY 2	1953												
4	21 2						44			44	4	OCT 7													
											2nd Half Paid	MAY 2													
5	21 2						44			44	5 2nd Half Paid	OCT 7	1953												
											1st Half Paid	MAY 29	1953												
6	21 2						44			44	6 2nd Half Paid	OCT 7	1953												
											1st Half Paid	MAY 29	1953												
7	21 2						44			44	7 1st Half Paid	OCT 7	1953												
											2nd Half Paid	MAY 29	1953												
8	21 2						44			44	8 2nd Half Paid	OCT 7	1953												
											1st Half Paid	MAY 29	1953												
9	21 2						44			44	9 2nd Half Paid	OCT 7	1953	13348											
											1st Half Paid	MAY 29	1953	9739											
10	21 2						44			44	10 2nd Half Paid	OCT 7	1953				44		44						
											1st Half Paid	MAY 29	1953												
11	21 2						44			44	11 1st Half Paid	OCT 7	1953												
											2nd Half Paid	MAY 29	1953												
12	21 2						44			44	12 1st Half Paid	OCT 7													
											2nd Half Paid	MAY 29	1953												
13	21 2						44			44	13 2nd Half Paid	OCT 7	1953												
											1st Half Paid	MAY 29	1953												
14	21 2						44			44	14 1st Half Paid	OCT 7	1953												
											2nd Half Paid	MAY 29	1953												
15	21 2						44			44	15 2nd Half Paid	OCT 7	1953												
											1st Half Paid	MAY 29	1953												
16	21 2						44			44	16 2nd Half Paid	OCT 7	1953												
											1st Half Paid	MAY 29	1953												
17	21 2						44			44	17 2nd Half Paid	OCT 7	1953												
											1st Half Paid	MAY 29	1953												
18	21 2						44			44	18 1st Half Paid	OCT 7	1953												
											2nd Half Paid	MAY 29	1953												
19	21 2						44			44	19 2nd Half Paid	OCT 7	1953												
											1st Half Paid	MAY 29	1953												
20	21 2						44			44	20 1st Half Paid	OCT 7	1953												
											2nd Half Paid	MAY 29	1953												
	21-40						880			880							440		440						

Assessment Roll and Tax List of Real Property in the Town of Pente Lake, Cass County, Minnesota, for Taxes for the Year 1952.

Form SC (52)

	In Whose Name Assessed	To Whom Transferred	Description of Property: Subdivision	Sec. or Lot	Town or Block	Reg.	Number of Acres of Land: Acres	Tenths	No. School District	Indicate Homestead by Yes or No	Indicate Agricultural by Yes or No	True and Full Valuations: Land Exclusive of Structures and Improvements	Buildings and Other Structures	Machinery Permanently Attached to Real Estate	Total True and Full Value	Assessed Valuations: Rural: Homestead Up to $4,000 20%	Rural: Over $4,000 and Non-Homestead 33⅓%	All Other: Homestead Up to $4,000 25%	All Other: Over $4,000 and Non-Homestead 40%	Machinery Permanently Attached to Real Estate 33⅓%	Total Assessed Value	Total Assessed Value as Equalized by the Board of Review	Final Equalized Value
							Acres	Tenths				Dollars	Dollars	Dollars	Dollars	Dollars	Dollars	Dollars	Dollars	Dollars	Dollars	Dollars	Dollars
1	Otto B. Griffin		Shady Wood Shores	21						Yes	Yes	8			8			2			2		
2	"		"	22						"	"	8			8			2			2		
3	"		"	23						"	"	8			8			2			2		
4	"		"	24						"	"	8			8			2			2		
5	"		"	25						No	"	10			10				4		4		
6	"		"	26						"	"	10			10				4		4		
7	Harvey W. + Nora Schulze		"	28						"	"	20	90 (100%)		110				44 (40%)		44		
8	" " "		"	28						"	"	10			10				4		4		
9	" " "		"	29						No	"	10			10				4		4		
10	" " "		"	30						Yes	"	8			8			2			2		
11	Otto B. Griffin		"	31						"	"	8			8			2			2		
12	"		"	32						"	"	8			8			2			2		
13	"		"	33						"	"	8			8			2			2		
14	"		"	34						"	"	8			8			2			2		
15	"		"	35						"	"	8			8			2			2		
16	"		"	36						"	"	8			8			2			2		
17	"		"	37						"	"	8			8			2			2		
18	"		"	38						"	"	8			8			2			2		
19	"		"	39						"	"	8			8			2			2		
20	"		"	40						"	"	8			8			2			2		
												180	190		370 (500)			20	60 (44)		90 (80)		

	Sold for Taxes	Valuations by School Districts as Equalized by Department of Taxation: District No. / Rate	District No. / Rate	District No. / Rate	District No. / Rate	Tax including State Homestead	State Tax on Non-Homestead 2.26 Mills	Special Taxes	Total Taxes		Paid	When Paid: Month Day Year	Number of Receipt	March Settlement 1953	June Settlement 1953	Penalty	November Settlement 1953	Penalty	Collections to First Monday in January 1954	Penalty	Delinquencies on First Monday in January 1954	Total Delinquent Tax and Penalty	Remarks
		Dollars	Dollars	Dollars	Dollars	Dollars	Dollars	Dollars	Dollars					Dollars	Dollars	Dollars	Dollars	Dollars	Dollars	Dollars	Dollars	Dollars	
1		2				44			44	1	2nd Half Paid 1st Half Paid	OCT 7 1953 MAY 29 1953											
2		2				44			44	2	2nd Half Paid 1st Half Paid	OCT 7 1953 MAY 29 1953											
3		2				44			44	3	2nd Half Paid 1st Half Paid	OCT 7 1953 MAY 29 1953	3337 9939		178		178						
4		2				44			44	4	2nd Half Paid 1st Half Paid	OCT 7 1953 MAY 29 1953											
5		4				86	—		86	5	2nd Half Paid 1st Half Paid	OCT 7 1953 MAY 29 1953											
6		4				86	—		86	6	2nd Half Paid 1st Half Paid	OCT 7 1953 MAY 29 1953											
7		48				1036	10		1046	7	PAID IN FULL FEE		4236	1046									
8		4				86	—		86	8	PAID IN FULL FEE		4236	86									
9		4				86	—		86	9	PAID IN FULL FEE		4236	86									
10	2	2				44			44	10	PAID IN FULL FEE		4236	44									
11	2	2				44			44	11											48	48	
12	2	2				44			44	12											48	48	
13	2	2				44			44	13											48	48	
14	2	2				44			44	14											48	48	
15	2	2				44			44	15											48	48	
16	2	2				44			44	16											48	48	
17	2	2				44			44	17											48	48	
18	2	2				44			44	18											48	48	
19	2	2				44			44	19											48	48	
20	2	2				44			44	20											48	48	
	14	30 64 94				2044	10		2050					1046	178		178				144		

Assessment Roll and Tax List of Real Property in the Town of Ponto Lake, Cass County, Minnesota, for Taxes for the Year 1952.

Form 80 (52) MILLER-DAYE COMPANY, MINNEAPOLIS

In Whose Name Assessed	To Whom Transferred	Description of Property: Subdivision	Sec. or Lot	Town or Block	Rng.	Number of Acres of Land: Acres	Mills	No. School District	Indicate Homestead Yes or No	Indicate Agricultural Yes or No	True and Full Valuations: Land Exclusive of Structures Used for Improvements (Dollars)	Buildings and Other Structures (Dollars)	Machinery Permanently Attached to Real Estate (Dollars)	Total True and Full Value (Dollars)	Assessed Valuations: Rural: Homestead Up to $4,000 20% (Dollars)	Rural: Over $4,000 and Non-Homestead 33⅓% (Dollars)	All Other: Homestead Up to $4,000 25% (Dollars)	All Other: Over $4,000 and Non-Homestead 40% (Dollars)	Machinery Permanently Attached to Real Estate 33⅓% (Dollars)	Total Assessed Value	Total Assessed Value as Equalized by the Board of Review (Dollars)	Final Equalized Value (Dollars)
Otto B. Griffin		Shady Wood Shores	41						No	Yes	8			8			2			2		
"			42						"		8			8			2			2		
"			43						"		8			8			2			2		
"			44						"		8			8			2			2		
"			45						"		8			8			2			2		
"			46						"		8			8			2			2		
"			47						"		8			8			2			2		
"			48						"		8			8			2			2		
"			49						"		8			8			2			2		
"			50						"		8			8			2			2		
"			51						"		8			8			2			2		
"			52						"		8			8			2			2		
"			53						"		8			8			2			2		
"			54						"		8			8			2			2		
"			55						"		8			8			2			2		
"			56						"		8			8			2			2		
"			57						"		8			8			2			2		
"			58						"		8			8			2			2		
"			59						No		10			10					4	4		
"			60						"		10			10					4	4		
											164			164			36		8	44		

Sold for Taxes: 0

Valuations by School Districts as Equalized by Department of Taxation: District No. 2 Rate 21 Mills; District No. ..... Rate ..... Mills; District No. ..... Rate ..... Mills; District No. ..... Rate ..... Mills; District No. ..... Rate ..... Mills

Sold for Taxes (Dollars)	District 2 (Dollars)	District (Dollars)	District (Dollars)	District (Dollars)	District (Dollars)	Tax including State Homestead ..... Mills ($ cts.)	State Tax on Non-Homestead ..... Mills ($ cts.)	Special Taxes ($ cts.)	Total Taxes ($ cts.)		Paid	When Paid (Month Day Year)	Number of Receipt	March Settlement 1953 ($ cts.)	June Settlement 1953 ($ cts.)	Penalty ($ cts.)	November Settlement 1953 ($ cts.)	Penalty ($ cts.)	Collections to First Monday in January 1954 ($ cts.)	Penalty ($ cts.)	Delinquent on First Monday in January 1954 ($ cts.)	Total Delinquent Tax and Penalty ($ cts.)	Remarks
	2					44			44	1	2nd Half Paid 1st Half Paid	OCT 7 1953 MAY 29 1953											
	2					44			44	2	2nd Half Paid 1st Half Paid	OCT 7 1953 MAY 29 1953											
	2					44			44	3	2nd Half Paid 1st Half Paid	OCT 7 1953 MAY 29 1953											
	2					44			44	4	2nd Half Paid 1st Half Paid	OCT 7 1953 MAY 29 1953											
	2					44			44	5	2nd Half Paid 1st Half Paid	OCT 7 1953 MAY 29 1953											
	2					44			44	6	2nd Half Paid 1st Half Paid	OCT 7 1953 MAY 29 1953											
	2					44			44	7	2nd Half Paid 1st Half Paid	OCT 7 1953 MAY 29 1953											
	2					44			44	8	2nd Half Paid 1st Half Paid	OCT 7 1953 MAY 29 1953											
	2					44			44	9	2nd Half Paid 1st Half Paid	OCT 7 1953 MAY 29 1953	13549 7939		482		482						
	2					44			44	10	2nd Half Paid 1st Half Paid	OCT 7 1953 MAY 29 1953											
	2					44			44	11	2nd Half Paid 1st Half Paid	OCT 7 1953 MAY 29 1953											
	2					44			44	12	2nd Half Paid 1st Half Paid	OCT 7 1953 MAY 29 1953											
	2					44			44	13	2nd Half Paid 1st Half Paid	OCT 7 1953 MAY 29 1953											
	2					44			44	14	2nd Half Paid 1st Half Paid	OCT 7 1953 MAY 29 1953											
	2					44			44	15	2nd Half Paid 1st Half Paid	OCT 7 1953 MAY 29 1953											
	2					44			44	16	2nd Half Paid 1st Half Paid	OCT 7 1953 MAY 29 1953											
	2					44			44	17	2nd Half Paid 1st Half Paid	OCT 7 1953 MAY 29 1953											
	2					44			44	18	2nd Half Paid 1st Half Paid	OCT 7 1953 MAY 29 1953											
						4			4	19	2nd Half Paid 1st Half Paid	OCT 7 1953 MAY 29 1953											
						4			4	20	2nd Half Paid 1st Half Paid	OCT 7 1953 MAY 29 1953											
	36					964			964						482		482						
	44																						

Assessment Roll and Tax List of Real Property in the Town of Ponto Lake, Cass County, Minnesota, for Taxes for the Year 1952.

Form LC(33) [illegible]

IN WHOSE NAME ASSESSED	TO WHOM TRANSFERRED	DESCRIPTION OF PROPERTY: Subdivision (Shady Wood Shores)	Sec. or Lot	Town or Block	Rng.	Number of Acres of Land: Acres	100ths	Sch. School District	Indicate Homestead Tax w. Ho	Indicate Agricultural Tax w. Ag	TRUE AND FULL VALUATIONS: LAND Exclusive of Structures and Improvements	BUILDINGS and Other Structures	MACHINERY Permanently Attached to Real Estate	TOTAL True and Full Value	ASSESSED VALUATIONS: RURAL: Homestead Up to $4,000 20%	Over $4,000 and Non-Homestead 33⅓%	ALL OTHER: Homestead Up to $4,000 25%	Over $4,000 and Non-Homestead 40%	MACHINERY Permanently Attached to Real Estate 33⅓%	TOTAL ASSESSED VALUE	Total Assessed Value as Equalized by the Board of Review	FINAL EQUALIZED VALUE
											Dollars	Dollars	Dollars	Dollars	Dollars	Dollars	Dollars	Dollars	Dollars	Dollars	Dollars	Dollars
Otto B. Griffin		1	61					Ponto	No		10	10/100 90		10/100 10				40		40		
"		2	62						Yes		8			8			2			2		
"		3	63						"		8			8			2			2		
"		4	64						"		8			8			2			2		
"		5	65						"		8			8			2			2		
"		6	66						"		8			8			2			2		
"		7	67						"		8			8			2			2		
"		8	68						"		8			8			2			2		
"		9	69						"		8			8			2			2		
"		10	70						"		8			8			2			2		
"		11	71						"		8			8			2			2		
"		12	72						"		20	80/100 92		100/100 112			30 28			30 28		
"		13	73						"		20	80/100 72		92			25 23			25 23		
"		14	74						"		8			8			2			2		
"		15	75						"		8			8			2			2		
"		16	76						"		8			8			2			2		
"		17	77						"		8			8			2			2		
"		18	78						"		8			8			2			2		
"		19	79						No		10			10				4		4		
"		20	80						No		10			10				4		4		
											190	257		447			81	48		137	149	

SOLD FOR TAXES	VALUATIONS BY SCHOOL DISTRICTS AS EQUALIZED BY DEPARTMENT OF TAXATION: Description (Lot 2 Block 2) Rate 22.6 Mills	District No. Rate Mills	District No. Rate Mills	District No. Rate Mills	District No. Rate Mills	District No. Rate Mills	Tax Including State Homestead Mills	State Tax on Non-Homestead 22.6 Mills	SPECIAL TAXES	TOTAL TAXES		PAID	WHEN PAID	Number of Receipt	March Settlement 1953	June Settlement 1953	Penalty	November Settlement 1953	Penalty	Collections to First Monday in January 1954	Penalty	Delinquent on First Monday in January 1954	Total Delinquent Tax and Penalty	REMARKS
	Dollars	Dollars	Dollars	Dollars	Dollars	Dollars	$ cts.	$ cts.	$ cts.	$ cts.			Month Day Year		$ cts.	$ cts.	$ cts.	$ cts.	$ cts.	$ cts.	$ cts.	$ cts.	$ cts.	
	44						950	10		960	1	2nd Half Paid / 1st Half Paid	OCT 7 1953 / MAY 25 1953											
2	2						44			44	2	2nd Half Paid / 1st Half Paid	OCT 7 1953 / MAY 25 1953											
3	2						44			44	3	2nd Half Paid / 1st Half Paid	OCT 7 1953 / MAY 29 1953											
4	2						44			44	4	2nd Half Paid / 1st Half Paid	OCT 7 1953 / MAY 29 1953											
5	2						44			44	5	2nd Half Paid / 1st Half Paid	OCT 7 1953 / MAY 29 1953											
6	2						44			44	6	2nd Half Paid / 1st Half Paid	OCT 7 1953 / MAY 29 1953											
7	2						44			44	7	2nd Half Paid / 1st Half Paid	OCT 7 1953 / MAY 29 1953											
8	2						44			44	8	2nd Half Paid / 1st Half Paid	OCT 7 1953 / MAY 29 1953											
9	2						44			44	9	2nd Half Paid / 1st Half Paid	OCT 7 1953 / MAY 29 1953											
10	2						44			44	10	2nd Half Paid / 1st Half Paid	OCT 7 1953 / MAY 29 1953	1379 1384		1490		1490						
11	2						44			44	11	2nd Half Paid / 1st Half Paid	OCT 7 1953 / MAY 29 1953											
12	30						648			648	12	2nd Half Paid / 1st Half Paid	OCT 7 1953 / MAY 29 1953											
13	25						540			540	13	2nd Half Paid / 1st Half Paid	OCT 7 1953 / MAY 29 1953											
14	2						44			44	14	2nd Half Paid / 1st Half Paid	OCT 7 1953 / MAY 29 1953											
15	2						44			44	15	2nd Half Paid / 1st Half Paid	OCT 7 1953 / MAY 29 1953											
16	2						44			44	16	2nd Half Paid / 1st Half Paid	OCT 7 1953 / MAY 29 1953											
17	2						44			44	17	2nd Half Paid / 1st Half Paid	OCT 7 1953 / MAY 29 1953											
18	2						44			44	18	2nd Half Paid / 1st Half Paid	OCT 7 1953 / MAY 29 1953											
19	4						86	2		86	19	2nd Half Paid / 1st Half Paid	OCT 7 1953 / MAY 29 1953											
20	4						86	2		86	20	2nd Half Paid / 1st Half Paid	OCT 7 1953 / MAY 29 1953											
H	85 / 52 / 137						2970	10		2980						1490		1490						

Assessment Roll and Tax List of Real Property in the Town of Pike Lake, Cass County, Minnesota, for Taxes for the Year 1952.

Form 5C (52) JOLLIFF-BATE PRINTING, MINNEAPOLIS

	In Whose Name Assessed	To Whom Transferred	Description of Property: Subdivision	Sec. or Lot	Town of Block	Reg.	Number of Acres of Land: Acres	Tenths	No. School District	Indicate Disposition of Real Tax or No	Indicate Agricultural Tax or No	True and Full Valuations: Land Exclusive of Structures and Improvements	Buildings and Other Structures	Machinery Permanently Attached to Real Estate	Total True and Full Value	Assessed Valuations: Rural: Homestead Up to $4,000 20%	Rural: Over $4,000 and Non-Homestead 33⅓%	All Other: Homestead Up to $4,000 25%	All Other: Over $4,000 and Non-Homestead 40%	Machinery Permanently Attached to Real Estate 33⅓%	Total Assessed Value	Total Assessed Value as Equalized by the Board of Review	Final Equalized Value
												Dollars	Dollars	Dollars	Dollars	Dollars	Dollars	Dollars	Dollars	Dollars	Dollars	Dollars	Dollars
1	Otto B. Griffin		Shady Wood Shores	81					Ely	No		22	100 90		122 110				44		44		
2	"			82								10			10				4		4		
3	"			83								10			10				4		4		
4	"			84								10			10				4		4		
5	"			85								10			10				4		4		
6	"			86						Yes		5			5			2			2		
7	"			87								8			8			2			2		
8																							
9																							
10																							
11																							
12																							
13																							
14																							
15																							
16																							
17																							
18																							
19																							
20												72	100 90		172 162			4	88 60		92 64		

Valuations by School Districts as Equalized by Department of Taxation: District No. Rate Mills

	Sold for Taxes	District No. 9 Rate 20.8 Mills	District No. Rate Mills	District No. Rate Mills	District No. Rate Mills	District No. Rate Mills	Tax Including State Homestead Mills	State Tax on Non-Homestead 2.24 Mills	Special Taxes	Total Taxes	Paid	When Paid	Number of Receipt	March Settlement 1953	June Settlement 1953	Penalty	November Settlement 1953	Penalty	Collections to First Monday in January 1954	Penalty	Delinquent on First Monday in January 1954	Total Delinquent Tax and Penalty	Remarks
		Dollars	Dollars	Dollars	Dollars	Dollars	$ cts.	$ cts.	$ cts.	$ cts.		Month Day Year		$ cts.	$ cts.	$ cts.	$ cts.	$ cts.	$ cts.	$ cts.	$ cts.	$ cts.	
1		48					10 36	10		10 46	1	2nd Half Paid OCT 7 1953											
												1st Half Paid MAY 29 1953											
2		4					86	–		86	2	2nd Half Paid OCT 7 1953											
												1st Half Paid MAY 29 1953											
3		4					86	–		86	3	2nd Half Paid OCT 7 1953											
												1st Half Paid MAY 29 1953											
4		4					86	–		86	4	2nd Half Paid OCT 7 1953	7838										
												1st Half Paid MAY 29 1953	7839										
5		4					86	–		86	5	2nd Half Paid OCT 7 1953			7.39		7.39						
												1st Half Paid MAY 29 1953											
6	H 2						44			44	6	2nd Half Paid OCT 7 1953											
												1st Half Paid MAY 29 1953											
7	H 2						44			44	7	2nd Half Paid OCT 7 1953											
												1st Half Paid MAY 29 1953											
8											8												
9											9												
10											10												
11											11												
12											12												
13											13												
14											14												
15											15												
16											16												
17											17												
18											18												
19											19												
20		H= 4									20												
		64																					
		68					1468	10		1498					739		739						

Assessment Roll and Tax List of Real Property in the Town of Pike Lake, Cass County, Minnesota, for Taxes for the Year 1952.

Form 5C (5) revised 10 by revision, minnesota

	IN WHOSE NAME ASSESSED	TO WHOM TRANSFERRED	DESCRIPTION OF PROPERTY: SUBDIVISION (Haley's Haven)	Sec. or Lot	Town or Block	Rng.	Number of Acres of Land: Acres	100ths	No. School District	Indicate Homestead Tax by Yes	Indicate Agricultural Land by Yes	TRUE AND FULL VALUATIONS: LAND Exclusive of Structures and Improvements	BUILDINGS and Other Structures	MACHINERY Permanently Attached to Real Estate	TOTAL True and Full Value	ASSESSED VALUATIONS: RURAL: Homestead Up to $4,000 20%	RURAL: Over $4,000 and Non-Homestead 33⅓%	ALL OTHER: Homestead Up to $4,000 25%	ALL OTHER: Over $4,000 and Non-Homestead 40%	MACHINERY Permanently Attached to Real Estate 33⅓%	TOTAL ASSESSED VALUE	Total Assessed Value as Equalized by the Board of Review	FINAL EQUALIZED VALUE
			Lot 7 Lot 8 Sec. 14-139-29									Dollars	Dollars	Dollars	Dollars	Dollars	Dollars	Dollars	Dollars	Dollars	Dollars	Dollars	Dollars
1	Floyd E. & Marion V. Haley																						
2																							
3	Homer O. & Lorna E. Morris																						
4	Floyd E. & Marion V. Haley																						
5																							
6																							
7																							
8		Andrew Jr. & Mary R. Frischman																					
9	Floyd E. & Marion V. Haley	Outlot	a																				
10																							
11																							
12																							
13																							
14																							
15																							
16																							
17																							
18																							
19																							
20																							
		Bank	1135164									71243 / 150	60230 / 50	1125946 / 150	1257419 / 150	13233 / 50	1606	6834	6314		33192 / 50	33192 / 50	
												71093		131323		13183					35271		

	SOLD FOR TAXES	VALUATIONS BY SCHOOL DISTRICTS AS EQUALIZED BY DEPARTMENT OF TAXATION: District No. / Rate ... Mills	District No. / Rate ... Mills	District No. / Rate ... Mills	District No. / Rate ... Mills	District No. / Rate ... Mills	Tax including State Homestead ... Mills	State Tax on Non-Homestead ... Mills	SPECIAL TAXES	TOTAL TAXES		PAID	WHEN PAID: Month Day Year	Number of Receipt	March Settlement 1953	June Settlement 1953	Penalty	November Settlement 1953	Penalty	Collections to First Monday in January 1954	Penalty	Delinquent on First Monday in January 1954	Total Delinquent Tax and Penalty	REMARKS
		Dollars	Dollars	Dollars	Dollars	Dollars	Dollars	$ cts.	$ cts.	$ cts.					$ cts.	$ cts.	$ cts.	$ cts.	$ cts.	$ cts.	$ cts.	$ cts.	$ cts.	
1											1													
2											2													
3											3													
4											4													
5											5													
6		H=12939 + H 2335 = 15264									6													
		112.35 + 325.2 = 300.07																						
7		27694 + 10577 = 35271						4534			7													
8											8													
9											9													
10	Totals	5329.18		24939				4534		7863.36	10													
11											11													
12											12													
13											13													
14											14													
15											15													
16											16													
17											17													
18											18													
19											19													
20											20													