ASSESSMENT & TAX LIST

Ponto Lake

1948

Form 1

DIRECTIONS TO ASSESSOR

OFFICE OF COUNTY AUDITOR,

.....County, Minn., ...1948.

Assessor of the.....

According to the requirements of law, I herewith deliver to you the Real and Personal Property Assessment Books for the said .....*for the year 1948, containing a list of all Real Estate subject to taxation, so far as the same have come to my knowledge from any source, and I hereby direct you to assess all Property and make return thereof to me as required by the laws of the State of Minnesota prescribing the duties of the assessor.*

A form of the return to be signed by you is appended in this book.

.....*County Auditor.*

Extracts from Laws Relating to the Listing of Personal Property.

(Section Numbers Refer to Minnesota Statutes 1945)

Sec. 272.01. PROPERTY SUBJECT TO TAXATION. All real and personal property in this state, and all personal property of persons residing therein, * * * is taxable, except such as is by law exempt from taxation.

WHEN LISTED AND ASSESSED

Sec. 273.01 * * * Personal Property shall be listed and assessed annually with reference to its value on May 1, and if acquired on that day, shall be listed by or for the persons acquiring it.

Sec. 273.22. By whom listed. Personal Property shall be listed in the manner following:

1. Every person of full age and sound mind, being a resident of this state, shall list all of his *** personal property.

2. He shall also list separately, and in the name of his principal, all money and other personal property listed, loaned, or otherwise controlled by him as agent or attorney, ***.

3. The property of a minor, child or insane person shall be listed by his guardian, or by the person having such property in charge.

4. The property of a decedent shall be listed by the executor, by the trustee of the estate of a deceased person, by the executor or administrator.

5. The property of a corporation whose assets are in the hands of a receiver, by such receiver.

6. The property of a body politic or corporate, by the proper agent or officer thereof.

7. The property of a firm or company, by a partner or agent thereof.

8. The property of manufacturers and others in the hands of an agent, by such agent in the name of his principal, as merchandise.

Sec. 273.26. Where listed. Except as otherwise in this chapter provided, personal property shall be listed and assessed in the county, town, or district where owner, agent or trustee resides.

Sec. 273.27. Certain personal property; where listed. All household goods and furniture, including clocks, musical instruments, sewing machines, wearing apparel of members of the family, and all personal property owned by the assessee and used for strictly domestic purposes, or for the furnishing or equipment of the family residence, shall be listed and assessed in the district where the same is usually kept.

Sec. 273.29. Merchants and manufacturers. The personal property pertaining to the business of a merchant or of a manufacturer shall be listed in the town or district where his business is carried on ***.

Sec. 273.30. Farm property of non-resident. When the owner of livestock or other personal property connected with a farm does not reside thereon, the same shall be listed and assessed in the town or district where such farm is located, and if such farm be located in several towns or districts, it shall be listed and assessed in the town or district in which the principal place of business of such farm is located.

Sec. 273.32. Elevators, etc., on railroad. All elevators and warehouses, with the machinery and fixtures thereto, situated upon the land of any railroad company which are not in good faith owned, controlled and exclusively operated by such company, shall be listed and assessed as personal property in the town or district where situated.

Sec. 273.33. Pipeline companies. Personal property of pipeline companies engaged in the business of transporting natural gas, gasoline, or other petroleum products *** shall be listed and assessed in the county, town, or district where the same is usually kept.

Sec. 273.35. Personal property of electric light and power companies in cities and villages. Personal property of electric light and power companies having a fixed situs in any city, village, or borough in this state shall be listed and assessed where situated ***.

Sec. 273.37. Personal property of electric light and power companies outside of cities and villages. Personal property, other than personal property lying inside of the corporate limits of cities and villages, of electric light and power companies, and of other individuals and partnerships supplying electric power, having a fixed situs outside of the corporate limits of villages, cities, and boroughs, shall be listed with and assessed by the commissioner of taxation in the county where situated.

Sec. 273.21. Merchants; Consignees. Every merchant required to list his property shall state also the value of his property pertaining to his business which shall have been received by him, or which he shall for taxation any property the product of the state, nor the value of any property consigned to him from any other place for the sole purpose of being stored or forwarded, if he has no interest in such property, and derives no profit from its sale.

Sec. 273.24. Manufacturers. Every manufacturer required to list his property shall state the value of all materials purchased, received, or otherwise held for the purpose of being used, in whole or in part, in any process of manufacturing, combining, rectifying or refining. Every manufacturer and person owning a manufacturing establishment of any kind shall list, as part of the manufacturer's stock, the value of all engines, machinery, tools, and implements used in the business, or in any process, except such fixtures as have been considered real property.

Sec. 273.44. Estates of decedents. The personal property of the estate of a deceased person shall be listed and assessed at the place of listing at the time of his death.

Sec. 273.45. Persons under Guardianship. The personal property of a minor under guardianship shall be listed and assessed at the place of listing of the property of every other person under guardianship, where the ward resides.

Sec. 273.46. Assignees and receivers. Personal property in the hands of an assignee or receiver shall be listed and assessed at the place of listing before his appointment.

Sec. 273.47. Property moved between May and July. The owner of personal property removing from one county, town, or district to another between May 1 and July 1 shall be assessed in the county, town, or district in which he resided on May 1, and if removing into this state from another state between said dates shall list the property owned by him on May 1 of such year in the county, town, or district in which he resides, unless he shall on or before the assessor that he is held for tax of the current year on the property in another state.

Sec. 273.48. Where listed in case of doubt. In case of doubt as to the place where personal property should be listed, it shall be listed in the manner provided, if between places in the same county, the place for listing and assessing shall be determined by the county board of equalization; and if between different counties, or places in different counties, by the Commissioner of Taxation***.

Sec. 273.25. Lists to be verified. Every person required to list property for taxation shall make out and deliver to the assessor, on or before the first day of the assessment year, a list of the property owned by him on May 1 of the current year. He shall also make separate statements in like manner of all personal property in his possession or under his control which *** he is required to list for taxation as agent or attorney, guardian, parent, trustee, executor or administrator, receiver, accounting officer, factor, factor, or in any other capacity.

Sec. 273.65. Examination under oath. Whenever the assessor shall be of the opinion that the person listing property for himself, or for any other person, company, or corporation, has not made a full, fair, and complete list thereof, he may examine such person under oath in regard to the amount of the property he is required to list. If such person shall refuse to answer, or shall not be under oath, the assessor may list the property of such person or the principal according to the best judgment and information.

Sec. 273.66. Failure to obtain list. In case of failure to obtain a statement of personal property, the assessor shall ascertain the amount of value of such property, and assess the same at such amount as he believes to be the true value thereof. When requested, he shall give to the person or corporation interested a copy of the statement showing the valuation of the property so listed.

Sec. 273.20. Assessor may enter dwellings, etc. Any officer authorized by law to assess property for taxation may, when necessary in the proper performance of his duties, enter any dwelling house, building, or structure, and view the same and the property therein.

Sec. 620.05. False statement regarding taxes. Every person, in making any statement, oral or written, which is required or authorized by law to be made as a basis of imposing or reducing any tax or assessment, who shall willfully make any statement as to any material matter which he knows to be false, shall be guilty of a gross misdemeanor.

Sec. 273.13. Classification of property—Subdivision 1. New ore. Any ore or rock containing any metal or metals in such quantity and subject to any gross earnings or other tax law is hereby classified for purposes of taxation as provided by this section.

Subdivision 2. Class 1. Iron ore whether mined or unmined shall constitute Class one and shall be valued and assessed at fifty (50) per cent of its true and full value. Iron ore, which is not assessed with and as a part of the real estate upon which it is located, shall be assessed at the place from which either (a) is mined by underground methods and placed in stockpiles subsequent to August 1 of a calendar year and prior to the next succeeding May 1, and which contains phosphorus in excess of .100 per cent, dried analysis, or which is classified by the iron ore trade as siliceous, siliceous-manganese, or manganese, or (b) is mined by methods which (1) is mined by open pit methods, and in accordance with good engineering and metallurgical practice, requires concentration other than crushing or screening or both to make it suitable for commercial blast furnace use, and which is so concentrated and placed in stockpiles subsequent to August 1 of a calendar year and prior to the next succeeding May 1 for two taxable years after being mined only shall be listed and assessed in the taxing district where mined at the same amount per ton as it would be assessed if still unmined, and thereafter such ore in stockpiles shall be valued and assessed as other real estate in the taxing district in the county in which iron ore is located, other than the ore, shall be classified and assessed in accordance with the provisions of clauses three, three "A," and four, as the case may be. In assessing any tract or lot of real estate in which iron ore is known to exist the assessable value of the land and the iron ore therein shall be fixed by the assessor in the same manner as the land exclusive of the ore shall be determined and set down separately and the aggregate of the two shall be assessed against the tract or lot.

Class 1a. All direct products of the blast and open hearth furnaces that are utilized in the form produced and are not further processed, shall constitute class 1a and shall be valued and assessed at 25 per cent of the full and true value thereof.

Subdivision 3. Class 2. All household goods and furniture, including clocks, musical instruments, sewing machines, wearing apparel of members of the family and all personal property actually used by the owner for personal and domestic purposes, or for the furnishing or equipment of the family residence, shall constitute class two, and shall be valued and assessed at 25 per cent of the full and true value thereof.

Subdivision 4. Class 3. All agricultural products, except as provided by class three "A" and class three "A-1" stocks of merchandise of all sorts (neither with the furniture and fixtures used therewith, manufacturers' materials and manufactured articles, all tools, implements and machinery used by the owner in any agricultural pursuits provided by class three "A" and all real estate, which is rural in character and devoted or adaptable to rural but not necessarily agricultural use, except as provided by classes one and three "A" hereof, shall constitute class three and shall be valued and assessed at 33⅓ per cent of the true and full value thereof.

Subdivision 5. Class 3a. All agricultural products in the hands of the producer shall constitute class three "A" and shall be valued and assessed at 40 per cent of full and true value thereof.

Subdivision 6. Class 3d. Livestock, poultry, all horses, mules, and all other domestic animals used for breeding or agricultural purposes, implements and machinery used by the owner in any agricultural pursuit shall constitute class three "A" and shall be valued and assessed at 25 per cent of the full and true value thereof.

Subdivision 9. Class 4. All property not included in the preceding classes shall constitute class four and shall be valued and assessed at forty (40) per cent of the full and true value thereof.

Minnesota Statutes 1945, Section 270.07. The Commissioner of Taxation shall prescribe the form of all blanks and books required under this chapter . . .

Minnesota Statutes 1945, Section 273.03, as amended. The county auditor shall annually provide the necessary assessment books and blanks at the expense of the county, for and to correspond with each assessment district. He shall make out, in the real property assessment book, complete lists of all lands or lots subject to taxation, showing the names of the owners, if to him known; and, if unknown, so stated opposite each tract or lot, the number of acres, and the lots or parts of lots or blocks, included in each description of property.***

The assessors and at least one member of each local board of review shall meet at the office of the county auditor on a day to be fixed by the commissioner of taxation for the purpose of receiving instructions as to their duties under the laws of the state. Each assessor and board of review member attending such meetings shall receive as compensation for such service the sum of $6.00 per day for each day necessarily consumed in attending such meetings at the rate of 10 cents per mile for each mile necessarily traveled in going from his home to and returning from the county-seat, to be computed by the usually traveled route, and paid out of the county treasury upon the warrant of the county auditor.

Camp Branding | Rubber Stamps | Porter Paints | Expresso Boxes | Rent Show
REAL

Lot 10 - Block 2 - Ponto Point
last building for $100.00

For Convenience of Auditor in Showing Boundaries of School Districts

Township No. 139 Range No. 29 Mer. P. M.

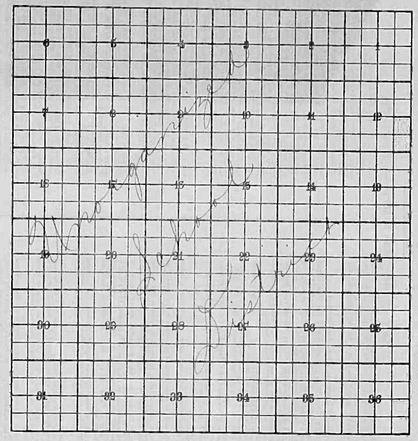

" 10
" 11
" 12
" 13
" 14
" 15
" 16
" 17
" 18
" 19
" 20
" 21
" 22
" 23
" 24
" 25
" 26
" 27
" 28
" 29
" 30
" 31
" 32
" 33
" 34
" 35
" 36

A. L. Weidenir in Sec 1 and 2 - should not be homestead

N ½ of NW ¼ Sec 2 raise bldg to 300.

Sw of NW ¼ Sec 3 reduce land to 160

Jerma Colar Line 10 page 4 should not be homestead

Verlind Plant line 14 - page 4 should not be homestead.

~~[illegible]~~ Peter Colar Lot 1 Sec 3 line 6 Page 4 add cabin 100

Charles Price line 11 page 5 - add cabin. 100

~~Mrs Sidney Log Sec 1 - should not be home stead~~

Leonard Nuercik lot 3 Sec 6 add cabin 50

P. E. Lindberg lot 8 Sec 7 ~~[illegible]~~ raise cabin to 100

Mallay Schmidt Lot 9 Sec 7 - raise cabin to 100.

E. K. Anderson Lot 10 Sec 7 raise land to 280

Rice and Robinson Sec 8 Lot 5 Sec 9 land to 300

Lowe, archard Hobe N ½ of sw Sec 9 - land to 200

Benedict Mach lower PP Item 27 to 220

Mrs Lula V. Matthews (of Omaha Outing Club) given homestead rights on Lot 5 - Sec. 3 - Page 56

Lower Fred Kruckow bldgs. to $300.00 Line 8 - Page 13

Walter E. & Marvalyn Leslie - 100 x 120 of Lot 3 - Sec 15 (line 5 - page 17) raised from $80 to 360.00. Buildings raised to $250.00

...of ... in the

May 1, 1948.

Bushels of Buckwheat	Bushels of all Other Grains	Total No. Bushels Corn, Barley, Rye, Oats, Flax, Wheat and all Other Grains	Tax of ½ Mill Per Bushel		★ Total Tax		REMARKS
			Dollars	Cts.	Dollars	Cts.	

Matt Eymer - Buildings lowered from $610 to $450 (line 6 - page 17)

M. Pearl Carroll (line 15 - page 17) Land raised to $36 - Buildings raised to 150

Mrs Omar Todd - Lot 3 - Sec 15 - (Line 20 - page 17) land raised from $21 to $36

Elmer Ellingson - 1 A. of Lot 1 - Sec 15 (Line 1 - page 18) raised to $36.

Kick & Lickmann (line 2 - page 18) raised to $36.00 on land

Kathryn H. Greene (line 3 - page 18) raised to $36.00 on land

---

C. Hance Deiger (line 4 - page 18) raised to $36.00 on land

Edith Mary Leatalu (line 5 - page 18) raised to $36.00 on land

O. N. Hressmann (line 6 - page 18) raised to $36.00 on land

J. Magnus Rohne (line 7 - page 18) raised to $36.00 on land

Flora A. Boerneke (line 9 - page 18) raised to $36.00 on land.

Grover J. Brooks Outing - Lot 4 - (page 56 - line 4) granted homestead rights.

Lots 1-7-11 of Brooks Outing land lowered from $40 to $36 (Line 1-7-11) page 56.

Gustave E. & Ann King Ellison Building raised from $160 to $200 (page 20 - line 7)

Fred Emmons land lowered from 267 to $160 (line 9 - page 31)

Basil M. Brewer - land reduced to $160 - no buildings no homestead rights (Page 31 - line 11)

W. H. & Mary Ann Henselin —
S.W. 1/4 of S.W. 1/4 of Sec. 27 raised from $125 to $250
S.E 1/4 of S.W. 1/4 of Sec. 27 raised to $160
No homestead exemption on these two forties. (Page 32 - lines 13 & 14).

H. H. & Mary Ann Henselin (Page 54 - Line 1)
Sec 27 - Lot 1 -
Homestead on the $480.00 - Home
No Homestead on the cabin - Raise cabin from $75.00 to $100.00

Vida Mildred Brown (Page 33 - line 11)
Sec. 28 - North 3 acres of lot 2 - Raise building from $90.00 to $150.00

Leland Sawyer (Page 24 - line 12)
Sec. 20 - Lot 3 - 37.20 A - reduce from $330.00 to $148.00 - (brush land)

Walter A. Bruckner - entitled to Homestead rights on
(Page 23 - line 19) S.E. 1/4 of S.E. 1/4 - Sec 19 -
Page 24 - " 13) - 39.20 A
" 24 - line 14) 32 A

Leona Barchus (page 23 - line 11)
N.E. of S.W. - Sec 19 - cut to $160.00

H. J. McClintock (page 23 - line 17)
Sec. 19 - 40A - Reduce to $160.00

H.W. & Ruth A. Strawn (page 36 - line 13
Lot 4 - raised from $60 to $100
Cabins raised from $75 to $150
No Homestead right

Arthur O. & Luella Anderson (Page 37 - line 7
reduced from $165 to $88

Gertie Whitted (Page 37 - line 20)
Sec. 32 - Buildings lowered from $300 to $150

Leslie & Esther Shepard (page 38 - line 14)
S.E. 1/4 of S.E. 1/4 lowered from $265 to $160

Leslie & Esther Shepard (page 38 - line 16)
N.E. of S.E. - Reduce from $200 to $160
N.W. of S.E. (Line 17 - page 38) Reduce from $200 to $160

James & Sylva B. Fullerton (page 40 - line 1)
N.E. of N.E. - reduce from $246 to 198

Harry & Katharine Chapman (Page 40 - line 9
Buildings raised from $110 to $200

Peter & Julia Anderson (page 40 - line 11)
N.E. of S.H. Sec 34 - land lowered from $246 to $160

Leona Moss (page 41 - line 7)
N.W. 1/4 of N.W. 1/4 - Sec. 35 - land reduced from $246 to $160

Clifton Kincken (page 41 - line 11)
N.E. of S.H. - land raised from $198 to $246
No buildings

Walter L. & Alice S. Chapman (page 46 line 4)
Lot 3 of Kinne Camp - No Homestead exemption

Katie Miller { page 47 line 9 } Lot 1 - block 2 of Ponto Point
Raise from $108 to $150

E. H. & Inez Sargent (page 48 line 1) of Ponto Point - no buildings

---

Walter H. Ponsford (page 48 line 4) Ponto Point
No buildings

R. J. Henderson (page 47 line 19) Lot 11 of Ponto Point -
list buildings at $100.00

Arthur O. Anderson / page 49 line 2 / Lot 2 of Nagamu Beach
Lower buildings from $600 to $500

A. E. Gadbury / page 49 line 4 / lot 4
Raise from $72 to $100 on buildings

Esther Reed McKay / page 49 line 6 / Lot 6
Raise from $81 to $100 on buildings

Arthur L & Bernadette V. Olsen / page 55 line 9
Lot 27 – No Homestead rights.

wait for receipt. on page 32 line 8

first card with mail between 5-6-68

SUMMARY OF TAX COLLECTION

Original Levy	$ 9494.27	
Additions	$ 2.90	
Cancellations		$ 108.70
Abatements		$ 43.98
		$ 9344.76

COLLECTIONS

March Settlement	$ 1564.50	
June Settlement	$ 4,538.97	
November Settlement	$ 1,633.92	
January Settlement	$ 299.96	$
		$
Over Collected	$ 4.70	
Under Collected	$	
Delinquent	$ 1,324.13	$
Total		$ 9,357.17

REAL
Map Places
Town Dump
Porto Polas
Moonee Beach
East Shore

Treasurer's Office, Cass County, Minnesota

RECEIVED this, the first Monday (being the 3rd *day) of January, A. D. 1949, of* L. E. Peterson, *Auditor of said County, Minnesota, the Tax List of all Taxable Real and Personal Property in the* Town *of* Ponto Lake *in said County for the year A. D. 1948, as specified above and amounting to* ..... *Dollars.*

Paul D. Jewell
County Treasurer.
E. E. J.

January - 2 1949

Office of County Treasurer, Cass County, Minnesota

To L. E. Peterson, County Auditor:

Sir—I herewith return to you the Tax List for the Town *of* Ponto Lake *in said County for the year 1948, heretofore received from you. I certify that I have compared the same with the duplicate receipts in your office, and have written opposite the amount of each tax so receipted the words "First Quarter Paid", "Second Quarter Paid", "Third Quarter Paid" or "Paid in full" as the case may be, and the number of my receipt given in discharge of said tax, and each tract or lot of real property against which the taxes remain unpaid is delinquent for said year.*

Yours respectfully,

County Treasurer.

Auditor's Office, Cass County, Minnesota

I, ... *Auditor of said County, and State of Minnesota, do hereby certify that the following is a correct list of the Taxes levied on the Real and Personal Property in the* ..... *of* ..... *for the year 1948.*

WITNESS my hand and official seal, the ..... *day of* ..... *1949.*

(SEAL) ..... *County Auditor.*

Auditor's Office, Cass County, Minnesota

..... *194*

I hereby certify that on the first Monday in January 1949, I received of ..... *County Treasurer, the Tax List of the* ..... *of* ..... *in said County for the year 1948; that I have compared the said list with the Statements receipted for by said Treasurer, which are on file in my office, and that each tract or lot of real property therein against which the taxes, or any part thereof, remains unpaid are delinquent for said year.*

(SEAL) ..... *County Auditor.*

Lake Placide
Lake Deep
Ponto Point
Squaw Beach
East Shore
REAL

TABULAR SCHEDULE OF VALUATIONS,

LEVIED IN THE Township OF Pente Lake

RATES AND TAXES

COUNTY OF CASS, STATE OF MINNESOTA

School District No.	Agricultural Lands (Dollars)	Non-Agricultural Lands (Dollars)	Personal Property (Dollars)	Total Value of all Property except Money and Credits (Dollars)	Total Rate of State Tax (Mills)	Rev. (Mills)	R. & B. (Mills)	Welfare (Mills)	Bonds and Int. (Mills)	Sky. (Mills)	Total Rate of County Tax (Mills)	Rev. (Mills)	R. & B. (Mills)	Drag Tax (Mills)	State Loan (Mills)	Fire Tel. (Mills)	Jury (Mills)	Total Rate of Town Tax (Mills)	Local 1 Mill (Mills)	Special (Mills)	State Loan (Mills)	Deficiency (Mills)	Tuition (Mills)	Transportation (Mills)	Bd. (Mills)	C.O. (Mills)
Twn	27675	79.2	6160	41737	H. 29.1	23.4	7.2	49.5	7.9	6.5	93.5	6.	2.	1.	2.7	5.	5.	19.2	40.9	1.	15.		40.		1.8	14.7	10.
																				1.	30.		40.		1.8	14.7	10.
					N. Th 38.6																					
					67.7																					

School District No.	Total Rate of School Tax (Mills)	Total Rate of all Taxes (Mills)	Local 1 Mill	Special	State Loan	Def.	Tuition	Bd	C.O.	Total School Taxes
			LOCAL 1 MILL AND SPECIAL SCHOOL TAXES BY DISTRICTS							
Twn	82.5	219.1	2767	41513		1106.95	4982	40682	27675	22813.14
	97.5	219.1	1406	21186		562.46	2831	20671	14062	19710.2
			4173	83699		1669.41	7513	61353	41737	36541.6

ALL OTHER TAXES — FUNDS	Rate	Amounts
State—Non-Homestead,		1214.40
State—Homestead,		1093.6
County Revenue,		976.65
County Road and Bridge,		300.50
County Welfare,		2024.24
Bonds and Interest		329.72
Sky		271.29
Town Revenue,		250.40
Town Road and Bridge,		83.47
Town Drag,		41.74
Town State Loan,		112.68
Fire		208.66
Tel.		208.66
Jury		801.25
School Local 1 Mill,		41.73
School Special,		836.99
School State Loan,		
Deficiency		1669.41
Tuition		
Transportation		75.13
Bd.		613.53
C.O.		417.37

Assessed Value	Rural	All Other	Personal Property	Total
Homestead	13361			13361
Non-Homestead	22216		6160	28376
Total	35577		6160	41737

Total Taxes Real Estate 8024.18
Pers. Prop. 1470.06
Total 9494.24

Total Number of Acres 23,723

Total Levy, $9494

State of Minnesota, } ss.
COUNTY OF CASS

I, J. L. Pearson, Auditor of said County and State aforesaid, do hereby certify that the foregoing is a true and correct Schedule, showing the valuations of all the taxable property, in the Twp. of Pente Lake in said County, the several rates of Taxation and Totals of the several Tax Funds levied thereon for the year A. D. 1928

Witness my hand and official seal, this 1st day of Dec A. D. 1928

J. L. Pearson
County Auditor.

SEAL

Deep Bluebell | Pine Camp | Pente Point | Bapese Beach | East Shore

REAL

COLLECTIONS OF TAXES OF 1948, OF Posto Lake, CASS COUNTY, MINNESOTA

FUNDS	MARCH SETTLEMENT 19 47	JUNE SETTLEMENT 19 47	NOV. SETTLEMENT 19 47	Amount Collected from Nov. 1947 to First Monday in Jan. 1948	REDUCTIONS		Total Reductions and Collected	BALANCE UNCOLLECTED	ADDITIONS		Total Uncollected to First Monday in January, 19
State—Non-Homestead	25 06	57 13	15 68	3 80							
State—Homestead	17 32	58 32	20 98	4 22							
County Revenue	155 37	468 96	168 71	36 52							
County Road and Bridge	47 81	144 29	51 91	9 39							
County Welfare	322 06	971 98	349 67	63 25							
County Bond and Interest	57 46	158 32	56 96	10 38							
Sky	43 16	130 27	46 86	8 48							
Town Revenue	39 84	120 24	43 26	7 83							
Town Road and Bridge	13 28	40 08	14 42	2 61							
Town Drag	6 64	20 04	7 21	1 30							
~~Town State Loan~~ Fire	33 20	100 20	36 05	6 52							
~~Jud~~ Judg.	127 39	384 78	138 45	25 04							
~~Judg~~ Sch Dev	19 93	354 11	19 47	3 52							
~~Sch~~	33 20	100 20	36 05	6 52							
School Local 1 Mill	6 64	20 04	7 21	1 30							
School Special	107 32	377 30	141 70	28 60							
School State Loan											
Deficiency	265 62	801 63	288 39	52 17							
Tuition											
Transportation	11 95	36 07	12 97	2 34							
B & F	97 61	294 60	105 97	19 17							
G. O.	66 41	200 41	72 07	13 04							
	1564 50	4538 97	1633 72	294 92							

		LOCAL 1 MILL	SPECIAL	STATE LOAN	Transp	Defic	B+F	G.O			TOTALS
MARCH SETTLEMENT	School District No. a-un	133	20 00		2 40	53 84	19 60	13 34			110 01
	na-un	531	159 72		9 55	212 28	78 01	53 07			517 44
	Totals	664	179 72		11 95	265 62	97 61	66 41			627 45
JUNE SETTLEMENT	School District No. a un.	1493	222 95		268	597 19	219 47	149 30			1321 71
	na-un.	511	153 35		9 20	204 44	75 13	51 11			498 34
	Totals	2004	377 30		36 07	801 63	294 60	200 41			1730 05
NOVEMBER SETTLEMENT	School District No. a un	497	74 55		8 95	198 85	73 08	49 71			410 11
	na un	224	67 15		4 03	89 54	32 91	22 38			215 25
	Totals	721	141 70		12 98	288 39	105 99	72 07			625 36
NOVEMBER to JANUARY	School District No. a-un	70	10 53		126	250	10 32	702			57 92
	na-un	60	18 07		108	2408	886	602			158 72
	Totals	130	28 60		2 34	52 17	19 18	13 04			116 62
ADDITIONS	School District No.										
	Totals										
REDUCTIONS	School District No.										
	Totals										

Assessment Roll and Tax List of Real Property in the Town of Ponto Lake

Cass County, Minnesota, for Taxes for the Year 1948.

	In Whose Name Assessed	To Whom Transferred	Description of Property: Subdivision	Sec. or Lot	Town or Block	Rng.	Number of Acres of Land	No. School District	True and Full Valuations: Land Exclusive of Structures and Improvements	Buildings and Other Structures	Machinery Permanently Attached to Real Estate	Total True and Full Value	Assessed Valuations: Rural: Homestead Up to $4,000 20%	Rural: Over $4,000 and Non-Homestead 33⅓%	All Other: Homestead Up to $4,000 25%	All Other: Over $4,000 and Non-Homestead 40%	All Other: Machinery Permanently Attached to Real Estate 33⅓%	Total Assessed Value	Total Assessed Value as Equalized by the Board of Review	Final Equalized Value	Sold for Taxes	Tax Including State Homestead ... Mills	State Tax on Non-Homestead 3.46 Mills	Special Taxes	Total Taxes	Paid	When Paid	Number of Receipt	March Settlement 1949	June Settlement 1949	Penalty	November Settlement 1949	Penalty	Collections to First Monday in January 1950	Penalty	Delinquent on First Monday in January 1950	Total Delinquent Tax and Penalty	Remarks
							@ 1st 100		Dollars	Dollars	Dollars	Dollars	Dollars	Dollars	Dollars	Dollars	Dollars	Dollars	Dollars	Dollars		$ cts.	$ cts.	$ cts.	$ cts.			$ cts.	$ cts.	$ cts.	$ cts.	$ cts.	$ cts.	$ cts.	$ cts.	$ cts.	
Mary P. A. L. Undine			NE¼ of NE¼	1	139	24	34.50	Unorg.	201 / 200			201 / 200	Exempt / Dg. $6	67			~~$0~~	~~$0~~	67			1472	26		1498	1	DEC 28 1949 / MAY 31 1949										
"			NW¼ of NE¼				38.50	"	201 / 200			201 / 200	Exempt / Dg. $6	67			~~$0~~	~~$0~~	67			1472	26		1498	2	DEC 28 1949 / MAY 31 1949										
"			SW¼ of NE¼				40	"	201 / 200			201 / 200	Exempt / Dg. $6	67			~~$0~~	~~$0~~	67			1472	26		1498	3	DEC 28 1949 / MAY 31 1949										
"			SE¼ of NE¼				40	"	201 / 200			201 / 200	Exempt / Dg. $6	67			~~$0~~	~~$0~~	67			1472	26		1498	4	DEC 28 1949 / MAY 31 1949										
"																										5											
"			~~NE¼ of NW¼~~ Lot 3				37.50	"	201 / 200			201 / 200	Exempt / Dg. $6	67			~~$0~~	~~$0~~	67			1472	26		1498	6	DEC 28 1949 / MAY 31 1949	7613		7401				7421		7421	
"			~~NW¼ of NW¼~~ " 4				36.50	"	201 / 200			201 / 200	Exempt / Dg. $6	67			~~$0~~	~~$0~~	67			1472	26		1498	7	DEC 28 1949 / MAY 31 1949										
"			~~SW¼ of NW¼~~				40	"	201 / 200			201 / 200	Exempt / Dg. $6	67			~~$0~~	~~$0~~	67			1472	26		1498	8	DEC 28 1949 / MAY 31 1949										
"			~~SE¼ of NW¼~~ " 5				39.75	"	279 / 200			279 / 200	Exempt / Dg. $6	273			~~$0~~	~~$0~~	273			2044	36		2080	9	DEC 28 1949 / MAY 31 1949										
																										10											
State of Minnesota			NE¼ of SW¼ " 7																							11											
Mary P. A. L. Undine			~~SE¼ of SW¼~~ " 6				21	"	300			300	Exempt / Dg. $6	100			~~$0~~	~~$0~~	100			2198	38		2236	12	DEC 28 1949 / MAY 31 1949										
State of Minnesota			~~SW¼ of SW¼~~ " 8																							13											
			~~NW¼ of SW¼~~																							14											
																										15											
State of Minnesota			NE¼ of SE¼																							16											
State of Minnesota			NW¼ of SE¼																							17											
State of Minnesota			SW¼ of SE¼																							18											
State of Minnesota			~~SE¼ of SE¼~~ " 9																							19											
																										20											
							332.75		1986			1986		662					662																		

Valuations by School Districts as Equalized by Department of Taxation

District No. ... Rate ... Mills	District No. ... Rate 19.7 Mills	District No. ... Rate ... Mills	District No. ... Rate ... Mills	District No. ... Rate ... Mills	District No. ... Rate ... Mills
Dollars	Dollars	Dollars	Dollars	Dollars	Dollars
	662				
Tot.	662				

Form 10 Revised 1948 (Revised 1949)

Assessment Roll and Tax List of Real Property in the Town of Pontz Lake, Cass County, Minnesota, for Taxes for the Year 1948.

	In Whose Name Assessed	To Whom Transferred	Description of Property: Subdivision	Sec. or Lot	Town or Block	Rng.	Number of Acres of Land (Acres / Mills)	No. School District	Inf. Dist. Assessed Tax or Rate	Inf. Dist. Assessed Tax or Rate	True and Full Valuations: Land Exclusive of Structures and Improvements	Buildings and Other Structures	Machinery Permanently Attached to Real Estate	Total True and Full Value	Assessed Valuations: Rural: Homestead Up to $4,000 20%	Rural: Over $4,000 and Non-Homestead 33⅓%	All Other: Homestead Up to $4,000 25%	All Other: Over $4,000 and Non-Homestead 40%	Machinery Permanently Attached to Real Estate 33⅓%	Total Assessed Value	Total Assessed Value as Equalized by the Board of Review	Final Equalized Value
											Dollars	Dollars	Dollars	Dollars	Dollars	Dollars	Dollars	Dollars	Dollars	Dollars	Dollars	Dollars
1	A. L. Undine		NE¼ of NE¼	2	139	29	35.75				267			267	Lgd. 53	88				53	88	
2	A. L. Undine		NW¼ of NE¼				35.25				267			267	Lgd. 53	88				53	88	
3	"		SW¼ of NE¼				40				267			267	Lgd. 53	88				53	88	
4	Mary E. Undine		SE¼ of NE¼				40				267			267	Lgd. 53	88				53	88	
5																						
6	A. L. Undine		NE¼ of NW¼				34.75				495			495	Lgd. 99	165				99	165	
7	"		NW¼ of NW¼				34.25				495			495	Lgd. 99	165				99	165	
8	"		SW¼ of NW¼				40				495			495	Lgd. 99	165				99	165	
9	"		SE¼ of NW¼				40				495	351		846	Lgd. 99	165				99	165	
10																						
11	Chetty M. & Lucille M. / Archie W. & Mabel A. Dittman		NE¼ of SW¼				40		Yes		100			100	20					20		
12			NW¼ of SW¼				40				165	435		600	120					120		
13	Chetty M. & Lucille M. / Archie W. & Mabel A. Dittman		SW¼ of SW¼				39				100	115		215	43					43		
14	" " "		SE¼ of SW¼				40				100			100	20					20		
15	Leone Nickel		1.316 lin. of gd. 316 lin. of gd. W. of gd. W.				1		No		15	120		135		45				45	na	
16	Earl A. Larson		NE¼ of SE¼ L.P.3				44.15				396			396		132				132		
17	A. L. Undine		NW¼ of SE¼ " 4				38.40		Yes		305			305	21					61		
18	Chetty M. & Lucille M. / Archie W. & Mabel A. Dittman		SW¼ of SE¼ " 5				7.25				140			140	28					28		
19			SE¼ of SE¼																			
20																						
							583.60				4357	1021		5378	272	1306				1578		

Cass County, Minnesota, for Taxes for the Year 1948.

	Sold for Taxes	Valuations by School Districts as Equalized by Department of Taxation: District No. ..... Rate ..... Mills	District No. ..... Rate ..... Mills	District No. ..... Rate ..... Mills	District No. ..... Rate ..... Mills	District No. ..... Rate ..... Mills	Tax including State Homestead ..... Mills	State Tax on Non-Homestead 3.86 ..... Mills	Special Taxes	Total Taxes	Paid	When Paid (Month Day Year)	Number of Receipt	March Settlement 1949	June Settlement 1949	Penalty	November Settlement 1949	Penalty	Objections to First Monday in January 1950	Penalty	Delinquent on First Monday in January 1950	Total Delinquent Tax and Penalty	Remarks
		Dollars	Dollars	Dollars	Dollars	Dollars	$ cts.	$ cts.	$ cts.	$ cts.				$ cts.	$ cts.	$ cts.	$ cts.	$ cts.	$ cts.	$ cts.	$ cts.	$ cts.	
1		88					1934	34	✓	1968	[redacted]	[redacted] DEC 28 1948 MAY 31 1949	[redacted] 7825		984 ✓				984 79				
2		88					1934	34		1968	[redacted]												
3		88					1934	34		1968	[redacted]	[redacted] DEC 28 1948 MAY 31 1949	[redacted] 7825		984 ✓				984 79			1968	2165
4		88					1934	34 ✓		1968	[redacted]											1968	2165
5																							
6		165					3626	64		3690												3690	4059
7		165					3626	64		3690												3690	4059
8		165					3626	64		3690												3690	4059
9		282					6198	108		6306												6306	6937
10																							
11		# 20					44			44	[redacted]	[redacted] MAY 31 1949	[redacted] 8317		440 ✓								
12	[redacted] TAXES	# 120					2638			2638	[redacted]	[redacted] DEC 28 1948 NOV 31 1949	[redacted] 7825		1319 ✓				1319 105				
13		# 43					946			946	[redacted]	[redacted] MAY 31 1949	[redacted] 8317		446 ✓								
14		# 20					440			440	[redacted]	[redacted] MAY 31 1949	[redacted] 8318		440 ✓								
15	Abatement # 4298	# 27	# 45				634			634	[redacted]	[redacted] JUL 18 1949	[redacted] 5254		53 ✓								
							1056			1056	[redacted]	[redacted] DEC 28 1948	[redacted] 8870				97 ✓						4.40 Abated
16		132					2952	58 ✓		2952	[redacted]	[redacted] DEC 28 1948 MAY 31 1949	[redacted] 7723										
17		# 61					1340			1340	[redacted]	[redacted] DEC 28 1948 MAY 31 1949	[redacted] 7723		2146 ✓				2146 172				
18		# 28					616			616											616	678	
19																							
20																							
		272 / 1041 / 1558	45 - 1598			0	349 34 / 10 56	504		356 94					7946		97		5433		219 28		44

Assessment Roll and Tax List of Real Property in the Town of Ponto Lake

	In Whose Name Assessed	To Whom Transferred	Description of Property: Subdivision	Sec. or Lot	Town or Block	Rng.	Number of Acres of Land (Acres / 100ths)	No. School District	Indicate Homestead Tax or No Tax	Indicate Homestead Tax or No Tax	True and Full Valuations: Land Exclusive of Structures and Improvements (Dollars)	Buildings and Other Structures (Dollars)	Machinery Permanently Attached to Real Estate (Dollars)	Total True and Full Value (Dollars)	Assessed Valuations: Rural: Homestead Up to $4,000 20%	Rural: Over $4,000 and Non-Homestead 33⅓%	All Other: Homestead Up to $4,000 25%	All Other: Over $4,000 and Non-Homestead 40%	All Other: Machinery Permanently Attached to Real Estate 33⅓%	Total Assessed Value	Total Assessed Value as Equalized by the Board of Review	Final Equalized Value (Dollars)
1	Arthur B. + Lettie M. Hart		~~N½ of N½~~ Lot 2	3	138	28	30		Cultivated		300	100		300	60					60		
2			NW¼ of NE¼																			
3	Gordon W. ~~Jr.~~ Bennett		SW¼ of NE¼ " 5				13 80		Pa		130	110		240		80				80		
4	Earl Geo. + Lillian Olson		~~SE¼ of NE¼~~ N½ of Lot 2 less N 526'				2		Pa		60	210		270	54					54		
5	L.P. + Frances A. Nilling		S 100' of N 460' of Lot 6						Pa		21			21		7				7		
6	The Omaha Laboucting Club (Nilling Bay Resort Club)		NE¼ of NW¼ Lot 3				35 08				198			198		66				66		
7	Ansel H. + Lora E. Sandstrom (Sandstrom Resort)		NW¼ of NW¼ " 4				30 32		Pa		150			150	30					30		
8	Alva E. Lowe		SW¼ of NW¼				40		Pa		157 ~~188~~	Imp. Bldg. ~~Bldg.~~		157 ~~188~~		53 ~~63~~				53 ~~63~~		
9	The Omaha Laboucting Club		SE¼ of NW¼				40		"		198			198		66				66		
10																						
11	" "		Lot 9, less "Ponto Park"				~~35~~ 43		"		159			159		53				53		
12	Fred H. + Lorna Mayer		NW¼ of SW¼				40		Pa		321	120		441		147				147		
13	Clara M. Talbert		SW¼ of SW¼ Lot 10				32 65		"		621	522		1143		381				381		
14			SE¼ of SW¼																			
15	Earl Wardey		N 543' of Lot 7				25		"		213	330		543		181				181		
16	~~Carl~~ + Ella Hetherington		NE¼ of SE¼ Lot 1 less N 243'				15		"		150			150		50				50		
17	" " "		NW¼ of SE¼ Lot 8 less Bldg. & 24' to Lake				21 75		"		100	74		174		58				58		
18	Herbert + Genevieve A. Ludy		SW¼ of SE¼ Lot 4				18 10		"		372			372		124				124		
19	Leon G. Darry		SE¼ of SE¼				40		Pa		150	50		200	40					40		
20	Harvey M. + Evelyn M. Voss		N 300' of N½ of Lot 6				1 50		Pa		50	200 / 221 cabins		271	50	107				157 na		1607
							44 70				3252	2037		5289	234	1373						

Cont on next page

	Sold for Taxes	Valuations by School Districts as Equalized by Department of Taxation: District No. ..... Rate ..... Mills	District No. ..... Rate ..... Mills	District No. ..... Rate ..... Mills	District No. ..... Rate ..... Mills	District No. ..... Rate ..... Mills	District No. ..... Rate ..... Mills	Tax including State Homestead	State Tax on Non-Homestead 3.86 Mills	Special Taxes	Total Taxes	Paid	When Paid Month Day Year	Number of Receipt	March Settlement 1949	June Settlement 1949	Penalty	November Settlement 1949	Penalty	Collections to First Monday in January 1950	Penalty	Delinquent on First Monday in January 1950	Total Delinquent Tax and Penalty	Remarks
		Dollars	Dollars	Dollars	Dollars	Dollars	Dollars	$ cts.	$ cts.	$ cts.	$ cts.				$ cts.	$ cts.	$ cts.	$ cts.	$ cts.	$ cts.	$ cts.	$ cts.	$ cts.	
1		4 60						18 18			18 18	PAID IN FULL	MAY 31 1949	7414		18 18								
2																								
3		80						17 58	30		17 88	PAID IN FULL	FEB 17 1949	2026	17 88									
4		4 54						11 86			11 86	2nd Half Paid	OCT 13 1949	2633				5 93						
												1st Half Paid	MAY 31 1949	8637										
5		7						1 54	02		1 56	PAID IN FULL	JUL 20 1949	9109		5 93		1 56	03					
6		66						14 50	26		14 76	PAID IN FULL	MAY 31 1949	9714		14 76								
7		4 30						6 60			6 60	PAID IN FULL	MAY 28 1949	9511		6 60								
8	SOLD FOR TAXES	53						11 64	20		11 84												11 84	
9		66						14 50	26		14 76	PAID IN FULL	MAY 31 1949	9714		14 76								
10																								
11		53						11 64	20		11 84	PAID IN FULL	MAY 31 1949	9714		11 84								
12		147						32 32	56		32 88	PAID IN FULL	MAY 31 1949	8686		32 88								
13		381						83 74	1 48		85 22	PAID IN FULL	MAY 31 1949	9713		85 22								
14																								
15	SOLD FOR TAXES	181						39 78	70		40 48												40 48	
16		50						11 00	20		11 20	PAID IN FULL	MAR 10 1949	3212		11 20								
17		58						12 74	22		12 96	PAID IN FULL	MAR 10 1949	3212		12 96								
18		124						27 26	48		27 74													
19		4 40						8 80			8 80	PAID IN FULL	MAR 21 49	5436		8 80								27 74 9-3051
20			4 50 / 4 107					36 96	42		37 38	PAID IN FULL	MAY 31 1949	8327		37 38								
		12 66	5 57					31 89	5 30		36 19				17 89	25 41		7 49					80 06	
		14 50	1 57 (Hwy)					36 86	na															

Form 1C D

Assessment Roll and Tax List of Real Property in the Town of Ponto Lake Cass County, Minnesota, for Taxes for the Year 1948.

In whose name assessed	To whom transferred	Description of property: Subdivision	Sec. or Lot	Town. or Block	Rng.	Number of Acres of Land (Acres / 100ths)	Indicate Homestead Tax by a	Indicate Agricultural Tax by a	No. School District	True and Full Valuations: Land Exclusive of Structures and Improvements (Dollars)	Buildings and Other Structures (Dollars)	Machinery Permanently Attached to Real Estate (Dollars)	Total True and Full Value (Dollars)	Assessed Valuations: Rural: Homestead Up to $4,000 20% (Dollars)	Rural: Over $4,000 and Non-Homestead 33⅓% (Dollars)	All Other: Homestead Up to $4,000 25% (Dollars)	All Other: Over $4,000 and Non-Homestead 40% (Dollars)	Machinery Permanently Attached to Real Estate 33⅓% (Dollars)	Total Assessed Value (Dollars)	Total Assessed Value as Equalized by the Board of Review (Dollars)	Final Equalized Value (Dollars)
Anna Katecki		110'x205' of lot 1 NW¼ of NE¼	3																		
		S.110' of lot 1	3	139	25	63	Wa			Included with Fire 10 on request of Anna Colas											
Arthur & Marie Plant		NW¼ of NW¼				78		Pa		21			21		7				7	Na	
Ernest Peter Colas		Lot 1. lies N. 175' & lies E 590' SW¼ of NE¼				654				108			108		36				36		
J. L. Klauer		130'x275'x130'x250' of lot 1 SE¼ of NW¼				78				25	230		255		85				85		
Ernest Peter Colas		N. 180' of E 590' of lot 1				134				54			54		18				18		
Peter Colas		N. 115' of Lot 1 NW¼ of NW¼				227				99	150	not 4 sep bld	249 ~~99~~		83 ~~33~~				~~33~~	83	
Gunnar & Ouedia M. Nilsson		NW¼ of NW¼ 61 rds. x 245 rds. in W side of lot 8				485		Pa		40	120		160	32					32		
Earl J. & Lillian E. Olson		S½ of lot 6 SW¼ of NW¼				1650				245			245	49					49		
		SE¼ of NW¼																			
Anna Colas		Beg. at a pt. which is centre line of Section 7 & 8 between sec. 7 & 8 & Ponto Lake; thence N. 50' to point of beg.; thence N. 50'; thence W. 210' along lake; thence S. 50'; thence E. 210' along lake to point of beginning. Also lot 1 & 250' of lot 1				1.63	Wa	Na		61	200 201 cabins		~~462~~ 461	52	154 ~~49~~ sep bld dg.				~~49~~	Na 154	
		NW¼ of SW¼																			
		SW¼ of SW¼																			
		SE¼ of SW¼																			
Arthur & Marie Plant		Beginning at a pt. which is centre line of Section 7 & 8 between Ponto Lake & Cabins; thence N. 50'; thence W. 210'; thence S. 50' to point of beg.; thence E. 210' along lake to point of beginning.					Wa	Na		20	200 78 cabins		297 ~~295~~	44	98 ~~26~~ sep bld dg.				~~67~~	Na 98	
		NW¼ of SE¼																			
		SW¼ of SE¼																			
		SE¼ of SE¼																			
Louis W. & Vilmo A. Brockhagen		S.100' of N.500' of lot 6						Na		[illegible]			21		7				7		
						3369				694	1175		1869	81	488					569	

Assessed Valuations — Rural: Homestead Up to $4,000 20%; Over $4,000 and Non-Homestead 33⅓%. All Other: Homestead Up to $4,000 25%; Over $4,000 and Non-Homestead 40%.

Sold for Taxes	Valuations by School Districts as Equalized by Department of Taxation: District No. ..... Rate ..... Mills	District No. ..... Rate ..... Mills	District No. ..... Rate 8.1 Mills	District No. ..... Rate 9.1 Mills	District No. ..... Rate ..... Mills	District No. ..... Rate ..... Mills	Tax including State Homestead ..... Mills	State Tax on Non-Homestead 3.16 Mills	Special Taxes	Total Taxes	Paid	When Paid (Month Day Year)	Number of Receipt	March Settlement 1949	June Settlement 1949	Penalty	November Settlement 1949	Penalty	Collections in First Monday in January 1950	Penalty	Delinquent on First Monday in January 1950	Total Delinquent Tax and Penalty	Remarks
	Dollars	Dollars	Dollars	Dollars	Dollars	Dollars	$ cts.	$ cts.	$ cts.	$ cts.				$ cts.	$ cts.	$ cts.	$ cts.	$ cts.	$ cts.	$ cts.	$ cts.	$ cts.	
1																							
2 SOLD FOR TAXES				2			1 64	02		1 66	PAID IN FULL	DEC 22 1949	4701						166	13			
3		36					7 92	14		8 06	PAID IN FULL	MAY 31 1949	11660		806								
4		85					18 62	32		19 00	PAID IN FULL	FEB 7 1949	11660	19 00									
5		18					3 96	06		4 02	PAID IN FULL	MAY 31 1949	11660		402								
6		83					18 24	32		18 56	PAID IN FULL	MAY 31 1949	11657		1856								
7	11	32					7 04			7 04	PAID IN FULL	MAY 31 1949	11557		704								
8	11	49					10 78			10 78	2nd Half Paid 1st Half Paid	OCT 13 1949 MAY 31 1949	4633 6697		539		539						
9																							
10			154				36 16	60		36 76	PAID IN FULL	MAY 31 1949	6799		3676								
11																							
12																							
13																							
14																							
15 SOLD FOR TAXES			98				23 02	38		23 40	Balance Paid Bal Paid	DEC 31 1949 DEC 22 1949	4704 4701						125 22 15	87		~~125~~	
16																							
17																							
18																							
19																							
20	9						1 54	02		1 56	PAID IN FULL	APR 27 1949	4866		156								
	31																						
Na	323		257				8 16	1186		13 84				19 00	8 19		539		2586				
	310		259	69		Na	60 32																

Assessment Roll and Tax List of Real Property in the ... of ...

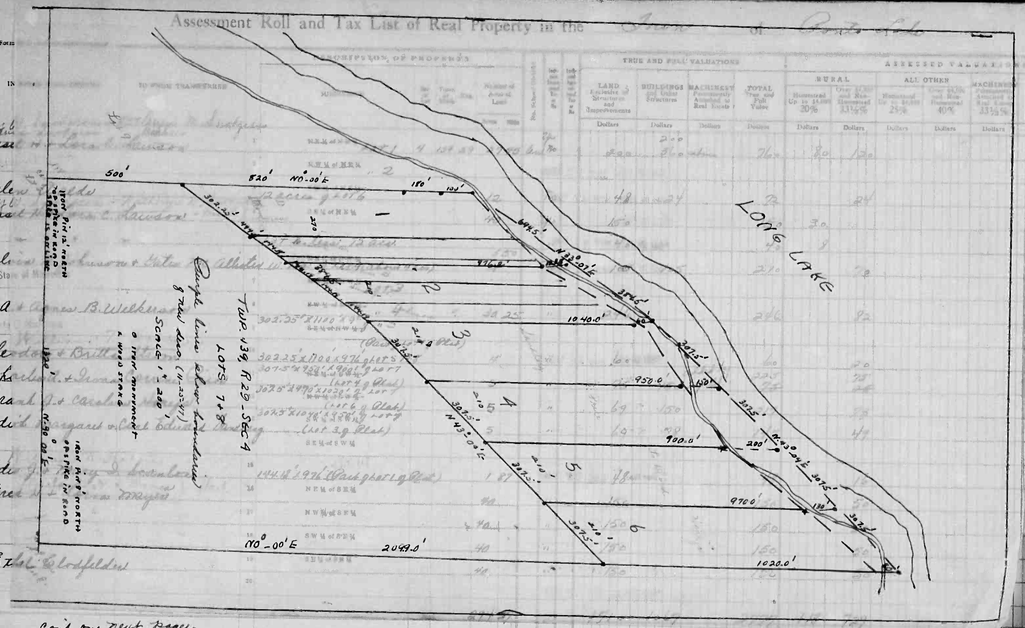

Cont on next page.

	Total Assessed Value	Total Assessed Value as Equalized by the Board of Review	Final Equalized Value	Solo for Taxes	Valuations by School Districts as Equalized by Department of Taxation	Tax including State Homestead	State Tax on Non-Homestead	Special Taxes	Total Taxes		Paid	When Paid	Number of Receipt	March Settlement 1949	June Settlement 1949	Penalty	November Settlement 1949	Penalty	Collections to Five Months in January 1950	Penalty	Delinquent on First Monday in January 1950	Penalty	Total Delinquent Tax and Penalty	Remarks
	Dollars	Dollars	Dollars		Dollars	$ cts.	$ cts.	$ cts.	$ cts.			Month Day Year		$ cts.	$ cts.	$ cts.	$ cts.	$ cts.	$ cts.	$ cts.	$ cts.	$ cts.	$ cts.	
1	2000				1 80 / NH 120	4696	46	✓	4742	1	PAID IN FULL	MAY 3 8 1949	6572		4742	✓								
2										2														
3	24				24	528	10	✓	538	3	PAID IN FULL	9 1949	6120				538	✓ 13						
4	30				30	660			660	4	PAID IN FULL	MAY 2 8 1949	6571		660	✓								
5	8				8	176			176	5	PAID IN FULL	MAY 2 8 1949	6571		176	✓								
6	70				70	1568	28	✓	1566	6	PAID IN FULL	MAY 3 1 1949	8635		1566	✓								
7										7	2nd Half Paid	NOV 2 8 1949	14669											
8	82				82	1802	32	✓	1834	8	1st Half Paid	MAY 2 3 1949	5787		917	✓			917	✓ 18				
9										9														
10	20				20	440	08	✓	448	10	PAID IN FULL	JUL 2 7 1949	7235				448	✓ 09						
11	75				75	1648	28	✓	1676	11	PAID IN FULL	OCT 6 1949	10553				1676	✓ 50						
12	78				78	1604	28		1632	12	PAID IN FULL	FEB 1 7 1949	1824	1632										
13	48				48	1078	18		1096	13	PAID IN FULL	FEB 1 5 1949	1468	1096										
14										14														
15	16				16	352	06	✓	358	15	PAID IN FULL	JUL 2 7 1949	7235				358	✓ 07						
16	50				50	1100	20	✓	1120	16	PAID IN FULL	MAY 3 1 1949												
17	50				50	1100	20	✓	1120	17	PAID IN FULL	MAY 3 1 1949	8836	2240	3360	✓								
18	50				50	1100	20	✓	1120	18	PAID IN FULL	MAY 3 1 1949												
19	50				50	1100	20	✓	1120	19	PAID IN FULL	MAY 3 1 1949	8828		1120	✓								
20										20														
	847			NA	818 / 629 / 50 / 500 NT	14 [illegible] / 7NA 4696	264		19206					7478	12518		8420		917					

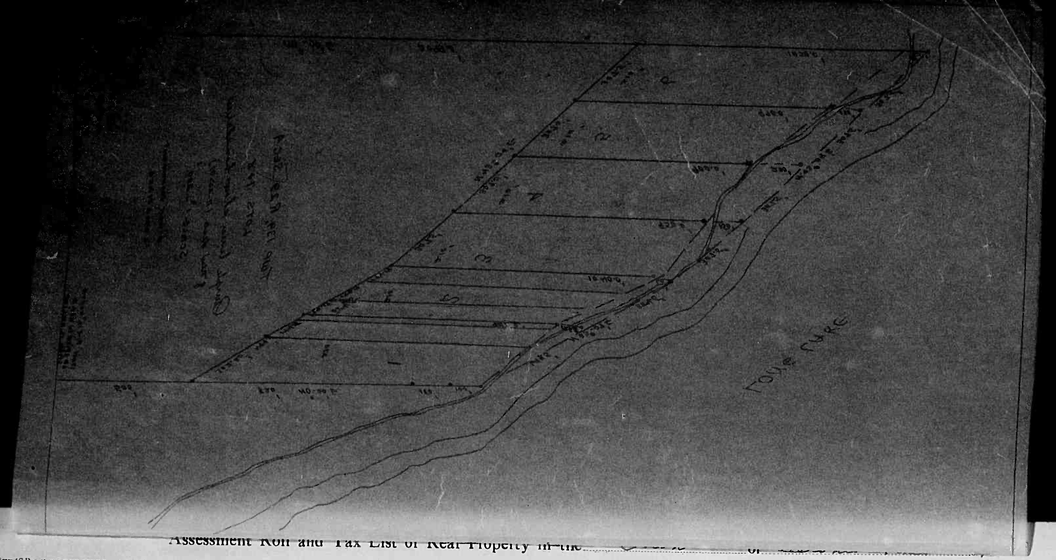

Assessment Roll and Tax List of Real Property in the ... of ... Cass County, Minnesota, for Taxes for the Year 1948.

FORM SCD

No.	In whose name assessed	To whom transferred	Description of property: Subdivision	Sec. or Lot	Town or Block	Rng	Number of Acres of Land: Acres	Mills	Indicates lands subject to Tax as Rg	Indicates lands not subject to Tax as Rg	No. School District	True and Full Valuations: Land Exclusive of Structures and Improvements (Dollars)	Buildings and Other Structures (Dollars)	Machinery Permanently Attached to Real Estate (Dollars)	Total True and Full Value (Dollars)	Assessed Valuations — Rural: Homestead Up to $4,000 20% (Dollars)	Rural: Over $4,000 and Non-Homestead 33⅓% (Dollars)	All Other: Homestead Up to $4,000 25% (Dollars)	All Other: Over $4,000 and Non-Homestead 40% (Dollars)	All Other: Machinery Permanently Attached to Real Estate 33⅓% (Dollars)	Total Assessed Value (Dollars)	Total Assessed Value as Equalized by the Board of Review (Dollars)	Final Equalized Value (Dollars)
1	Hy W. Lyndgrens & Kathryn M. Lindgren Legal Owners Bankers		NE¼ of NE¼ LOT 4	4	139	29	27.45		Yes	No		200	360 cabins		760	80	120				200	200	
2	Ansel H. & Lora C. Lawson		NW¼ of NE¼ " 2																				
3	Helen Wade		12 acres of LOT 6				12		No			48	24		72		24				24		
4	Ansel H. & Lora C. Lawson		SE¼ of NE¼				40		Yes			150			150	30					30		
5	" " "		LOT 6 less 12 acres						"			46			46	8					8		
6	Melvin H. Johnson & Etta Mc Allister	State of Minnesota	NW¼ of NW¼ W. 1/2 of LOT 3 (about 4 acres)				550		No			105	105		210		70				70		
7			NW¼ of NW¼ LOT 3				4																
8	E. A. & Agnes B. Wilkerson		SW¼ of NW¼						"			246			246		82				82		
9			302.25' x 1100' x 9' " 4 SE¼ of NW¼ of 9 " 5 (Partly platted)				30.25																
10	Theodore & Britta Strom		302.25' x 1100' x 9' LOT 5 7 & 8				4		"			60			60		20				20		
11	Charles A. & Irma Corine Price		307.5' x 988' x 9' SW¼ of SW¼ LOT 4 (Lot 4 Plat)				5		"			75	150	Not by Lyd Plat	225		75				75	75	
12	Frank J. & Caroline Harris		307.5' x 976' x 1102' x 9' NW¼ of SW¼ LOT 7 (Lot 6 Plat)				5		"			67	150		217		73				73		
13	Edith Margaret & Carl Edward Dudley		307.5' x 1096' x 9' SW¼ of SW¼ LOT 7 (Lot 3 Plat)				5		"			67	78		147		49				49		
14			SE¼ of SW¼																				
15	Edw. J. & Mary D. Scanlon		(144.18' x 976' (Partly platted)				1.87					48			48		16				16		
16	Fred H. & Lorne Mayer		NE¼ of SE¼				40		"			150			150		50				50		
17	"		NW¼ of SE¼				40		"			150			150		50				50		
18			SW¼ of SE¼				40		"			150			150		50				50		
19	Ethel Cloufelder		SE¼ of SE¼				40		"			150			150		50				50		
20																							
							274.57					1920	1067		2987	118	727					847	

Cont on next page.

No.	Sold for Taxes	Valuations by School Districts as Equalized by Department of Taxation: District No. ..... Rate ..... Mills (Dollars)	District No. ..... Rate ..... Mills (Dollars)	District No. ..... Rate ..... Mills (Dollars)	District No. ..... Rate ..... Mills (Dollars)	District No. ..... Rate ..... Mills (Dollars)	District No. ..... Rate ..... Mills (Dollars)	Tax including State Homestead ..... Mills ($ cts.)	State Tax on Non-Homestead 3.96 Mills ($ cts.)	Special Taxes ($ cts.)	Total Taxes ($ cts.)	Paid	When Paid: Month Day Year	Number of Receipt	March Settlement 1949 ($ cts.)	June Settlement 1949 ($ cts.)	Penalty ($ cts.)	November Settlement 1949 ($ cts.)	Penalty ($ cts.)	Collections to First Monday in January 1950 ($ cts.)	Penalty ($ cts.)	Delinquent on First Monday in January 1950 ($ cts.)	Penalty ($ cts.)	Total Delinquent Tax and Penalty ($ cts.)	Remarks
1				WH 120				46.96	46 ✓		47.42 ✓	PAID IN FULL	MAY 28 1949	6572		47.42	✓								
2																									
3		24						5.38	10 ✓		5.38 ✓	PAID IN FULL	Sep 9 1949	12120				5.38 ✓	12						
4		4 30						6.60			6.60 ✓	PAID IN FULL	MAY 28 1949	6571		6.60	✓								
5		4 8						1.76			1.76 ✓	PAID IN FULL	MAY 28 1949	6571		1.76	✓								
6		70						15.38	28 ✓		15.66 ✓	PAID IN FULL	MAY 3 1949	7635		15.66	✓								
7																									
8		82						18.02	32 ✓		18.34 ✓	2nd Half Paid 1st Half Paid	NOV 28 1949 MAY 23 1949	11468 5787		9.17	✓			9.17 ✓	33				
9																									
10		20						4.40	08 ✓		4.48 ✓	PAID IN FULL	JUL 27 1949	7135				4.48 ✓	09						
11		75						16.48	28 ✓		16.76 ✓	PAID IN FULL	OCT 6 1949	12553				16.76 ✓	50						
12		73						16.04	28		16.32	PAID IN FULL	FEB 17 1949	824	16.32										
13		44						10.78	18		10.96	PAID IN FULL	FEB 15 1949	1467	10.96										
14																									
15		16						3.52	06 ✓		3.58 ✓	PAID IN FULL	JUL 27 1949	7135				3.58 ✓	07						
16		50						11.00	20 ✓		11.20 ✓	PAID IN FULL	MAY 31 1949	8296		3.360	✓								
17		50						11.00	20 ✓		11.20 ✓	PAID IN FULL	MAY 31 1949												
18		50						11.00	20		11.20 ✓	PAID IN FULL	MAY 31 1949												
19		50						11.00	20		11.20 ✓	PAID IN FULL	MAY 31 1949	8328		11.20	✓								
20																									
		38 669 449		120 500				14.[illegible] Ma 46.96	284		192.06				94.98	125.68		80.20		9.17					

Assessment Roll and Tax List of Real Property in the Town of Ponto Lake, Cass County, Minnesota, for Taxes for the Year 1948.

Form 40 D—Blue and Green, Separate

	In Whose Name Assessed	To Whom Transferred	Description of Property: Subdivision	Sec. or Lot	Town or Block	Rge.	Number of Acres of Land (Acres / 100ths)	Not in School District	Indicate Homestead Yes or No	Indicate Agricultural Yes or No	True and Full Valuations: Land Exclusive of Structures and Improvements (Dollars)	Buildings and Other Structures (Dollars)	Machinery Permanently Attached to Real Estate (Dollars)	Total True and Full Value (Dollars)	Assessed Valuations: Rural: Homestead Up to $4,000 20% (Dollars)	Rural: Over $4,000 and Non-Homestead 33⅓% (Dollars)	All Other: Homestead Up to $4,000 25% (Dollars)	All Other: Over $4,000 and Non-Homestead 40% (Dollars)	Machinery Permanently Attached to Real Estate 33⅓% (Dollars)	Total Assessed Value (Dollars)	Total Assessed Value as Equalized by the Board of Review (Dollars)	Final Equalized Value (Dollars)
1	John C. King Ellison, Gertrude B. King Ellison & Anna P. King Ellison		NW¼ of NW¼ Lot 9 Plat 2	4	139	25	11		Yes	No	115	300 447 cabins		762	63	149				212	762	
		That part of Gov't Lots 7 & 8 described as: Beginning at the SE cor. of Lot 8, thence N. along E. line of Lots 7&8 a distance of 2099' thence S. 130½' W. 1230', thence S. 33°07' W. 879' to a point on the W. line of Lot, 500' N. of SW cor. of Lot 8, thence S. 500' to SW cor. of Lot 8, thence E. to point of beginning.				41			Yes		225			225	45					45		
6			NE¼ of NW¼																			
7			NW¼ of NW¼																			
8			SW¼ of NW¼																			
9			SE¼ of NW¼																			
10	Adolph J. Johnson		144.19' x 1040' of Lots (Part of Lot 2 on Plat)				1.89		Yes		48			48		16				16		
11			NE¼ of SW¼																			
12			NW¼ of SW¼																			
13			SW¼ of SW¼																			
14			SE¼ of SW¼																			
15	Celeste Marie Le Blond		207.5' x 990' x 4 rig. part (Lot 5 of Plat)	5					"		99			99		33				33		
16			NE¼ of SE¼																			
17	J. E. Sundry		144.19' x 976' of Lot 8 (Part of Lot 2 on Plat) NW¼ of SE¼				1.87		"		48			48		16				16		
18			SW¼ of SE¼																			
19			SE¼ of SE¼																			
20	J. Rudy Hoffman		144.19' x 976' of Lot 8 (Part of Lot 2 on Plat)				1.87		"		48			48		16				16		
							62.63				1583	147		1230	108	230				338		

	Sold for Taxes	Valuations by School Districts as Equalized by Department of Taxation: District No. / Mill Rate	District No. / Mill Rate	District No. / Mill Rate	District No. / Mill Rate	District No. / Mill Rate	District No. / Mill Rate	Tax Including State Homestead (Dollars)	State Tax on Non-Homestead (Dollars)	Special Taxes ($ cts.)	Total Taxes ($ cts.)		Paid	When Paid (Month Day Year)	Number of Receipt	March Settlement 1949 ($ cts.)	June Settlement 1949 ($ cts.)	Penalty ($ cts.)	November Settlement 1949 ($ cts.)	Penalty ($ cts.)	Collections to First Monday in January 1950 ($ cts.)	Penalty ($ cts.)	Delinquent as of First Monday in January 1950 ($ cts.)	Total Delinquent Tax and Penalty ($ cts.)	Remarks
1								47.78	58		50.36	1	2nd Half Paid 1st Half Paid	OCT 31 1949 MAY 31 1949	13773 13494		25.18		25.18						
2			4.45					9.90			9.90	2	2nd Half Paid 1st Half Paid	OCT 31 1949 MAY 31 1949	13494 13775		4.95		4.95						
3												3													
4												4													
5												5													
6												6													
7												7													
8												8													
9												9													
10			16					35.4	06		35.8	10	PAID IN FULL	MAY 31 1949	7416		35.8								
11												11													
12												12													
13												13													
14												14													
15			33					72.6	12		73.8	15	PAID IN FULL	SEP 24 1949	4228		73.8								
16												16													
17	SOLD FOR TAXES		16					35.2	06		35.8	17												35.8	
18												18													
19												19													
20			16					35.2	06		35.8	20	PAID IN FULL	MAY 31 1949	3068		35.8								
			48 81 126					22.72 49.78			71.38						44.47		30.13					25.8	

Assessment Roll and Tax List of Real Property in the Town of Ponto Lake

	In Whose Name Assessed	To Whom Transferred	Description of Property: Subdivision	Sec. or Lot	Town or Block	Rng.	Number of Acres of Land (Acres)	(100ths)	Indicate Classification of Tax or Exemption	Indicate Agricultural Tax or Exemption	True and Full Valuations: Land Exclusive of Structures and Improvements (Dollars)	Buildings and Other Structures (Dollars)	Machinery Permanently Attached to Real Estate (Dollars)	Total True and Full Value (Dollars)	Assessed Valuations: Rural: Homestead Up to $4,000 20% (Dollars)	Rural: Over $4,000 and Non-Homestead 33⅓% (Dollars)	All Other: Homestead Up to $4,000 25% (Dollars)	All Other: Over $4,000 and Non-Homestead 40% (Dollars)	Machinery Permanently Attached to Real Estate 33⅓% (Dollars)	Total Assessed Value (Dollars)	Total Assessed Value as Equalized by the Board of Review (Dollars)	Final Equalized Value (Dollars)
1	N.P. Ry. Co		~~NW¼ of NE¼~~ LOT 1	5	134	29	36		Ue	Pe	246			246		82				82		
2	C.A. Smith		~~NW¼ of NE¼~~ " 2				36		"		246			246		82				82		
3	State of Minnesota		SW¼ of NE¼																			
4	State of Minnesota		~~SE¼ of NE¼~~ " 5																			
5																						
6	C.A. Smith		NE¼ of NW¼ " 3				36		"		246			246		82				82		
7	State of Minnesota		~~NW¼ of NW¼~~ " 4																			
8	State of Minnesota		SW¼ of NW¼																			
9	State of Minnesota		SE¼ of NW¼																			
10																						
11	State of Minnesota		NE¼ of SW¼																			
12	State of Minnesota		NW¼ of SW¼																			
13	J.W. Silbey		SW¼ of SW¼ less 5 & 10 acs.				30		"		100	50		150		50				50		
14	State of Minnesota		SE¼ of SW¼																			
15	James S. & Ethel O. Silbury		E. 20 acs. ~~[illegible]~~ of W½ of SW¼				10		Ye		50	50		100	20					20		
16			NE¼ of SE¼																			
17	State of Minnesota		~~SW¼ of SE¼~~ LOT 6																			
18	Wm. H. Darry		~~SW¼ of SE¼~~ " 7				34		"		150			150	30					30		
19	Ida E. & John S. Reuters		SE¼ of SE¼ " 8 less E. 20'				35		Ne		99	360		459		153				153		
20	Melvin H. Johnson & Gates McAllister		E. 20' of LOT 8				60		"		39			39		13				13 NA		
							200.85				1176	460		1636	50	462				512		

	Sold for Taxes	Valuations by School Districts as Equalized by Department of Taxation: District No. ____ Rate ____ Mills (Dollars)	District No. 2 Rate 24.81 Mills (Dollars)	District No. ____ Rate ____ Mills (Dollars)	District No. ____ Rate 25.31 Mills (Dollars)	District No. ____ Rate ____ Mills (Dollars)	District No. ____ Rate ____ Mills (Dollars)	Tax including State Homestead Mills ($ cts.)	State Tax on Non-Homestead 8.76 Mills ($ cts.)	Special Taxes ($ cts.)	Total Taxes ($ cts.)	Paid	When Paid (Month Day Year)	Number of Receipt	March Settlement 1949 ($ cts.)	June Settlement 1949 ($ cts.)	Penalty ($ cts.)	November Settlement 1949 ($ cts.)	Penalty ($ cts.)	Collections to First Monday in January 1950 ($ cts.)	Penalty ($ cts.)	Delinquent on First Monday in January 1950 ($ cts.)	Total Delinquent Tax and Penalty ($ cts.)	Remarks
1			82					18.02	32		18.34	PAID IN FULL	MAY 31 1949			18.34								
2			82					18.02	32		18.34	PAID IN FULL	MAY 31 1949			18.34								
3																								
4																								
5																								
6			82					18.02	32		18.34	PAID IN FULL	MAY 31 1949	8085		18.34								
7																								
8																								
9																								
10																								
11																								
12																								
13	SOLD FOR TAXES		50					11.00	20		11.20											11.20		
14																								
15	SOLD FOR TAXES		4.20					4.40			4.40											4.40		
16																								
17																								
18			4.20					6.60			6.60	2nd Half Paid	OCT 31 1949	11378										
												1st Half Paid	MAY 31 1949	7405		3.30		3.30						
												Over Pay	MAY 31 1949	7417		17.22								
19			153					33.64	60		34.24	Balance Paid	JUL 26 1949	10188				17.02						
20					13			3.06	6		3.12	PAID IN FULL	MAY 31 1949	7495		3.12								
	NA		499		13		D.	109.70	1.82		114.51							20.32				15.60		
			499		13	512	NA	3.06																

Lake Blanche | Hines Camp | Ponto Point | Mapleno Beach | East Shore

R.E.A.

Assessment Roll and Tax List of Real Property in the Town of Ponto Lake, Cass County, Minnesota, for Taxes for the Year 1948.

	In Whose Name Assessed	To Whom Transferred	Description of Property: Subdivision	Sec. or Lot	Town or Block	Rge.	Number of Acres of Land: Acres	Tenths	No. School District	Indicates Homestead Tax or No	Indicates Agricultural Tax or No	True and Full Valuations: Land Exclusive of Structures Improvements (Dollars)	Buildings and Other Structures (Dollars)	Machinery Permanently Attached to Real Estate (Dollars)	Total True and Full Value (Dollars)	Assessed Valuations: Rural: Homestead Up to $4,000 20% (Dollars)	Rural: Over $4,000 and Non-Homestead 33⅓% (Dollars)	All Other: Homestead Up to $4,000 25% (Dollars)	All Other: Over $4,000 and Non-Homestead 40% (Dollars)	Machinery Permanently Attached to Real Estate 33⅓% (Dollars)	Total Assessed Value (Dollars)	Total Assessed Value as Equalized by the Board of Review (Dollars)	Final Equalized Value (Dollars)
1	State of Minnesota		NE¼ of NE¼				6	139.29		Lw													
2	State of Minnesota		NW¼ of NE¼																				
3	State of Minnesota		SW¼ of NE¼																				
4	State of Minnesota		SE¼ of NE¼																				
5																							
6	State of Minnesota		NE¼ of NW¼																				
7	Red River Lbr. Co.		NW¼ of NW¼ Lot 4				28		Pa			198			198		66				66		
8	"		SW¼ of NW¼ " 5				48.20		"			336			336		112				112		
9	State of Minnesota		SE¼ of NW¼																				
10																							
11	State of Minnesota		NE¼ of SW¼																				
12	State of Minnesota		NW¼ of SW¼																				
13	State of Minnesota		SW¼ of SW¼																				
14	State of Minnesota		SE¼ of SW¼																				
15	Leonard L. & Alice Dierich		Lot 3																				
16	State of Minnesota		NE¼ of SE¼																				
17	State of Minnesota		NW¼ of SE¼																				
18	State of Minnesota		SW¼ of SE¼																				
19	~~Thomas West & Alice Steinbo~~ O'Donnell		SE¼ of SE¼ " 3, Less 2 Outlots 200'				3.50		"			252	51	22.04 Lp Pl	303 252		101 84				84	101	
20							112.20					786	51		837		279					279	

	Sold for Taxes	District No. Rate Mills (Dollars)	District No. Rate Mills (Dollars)	District No. Rate Mills (Dollars)	District No. Rate Mills (Dollars)	District No. Rate Mills (Dollars)	District No. Rate Mills (Dollars)	Tax Including State Homestead Mills ($ cts.)	State Tax on Non-Homestead 8.86 Mills ($ cts.)	Special Taxes ($ cts.)	Total Taxes ($ cts.)		Paid	When Paid: Month Day Year	Number of Receipt	March Settlement 1949 ($ cts.)	June Settlement 1949 ($ cts.)	Penalty ($ cts.)	November Settlement 1949 ($ cts.)	Penalty ($ cts.)	Collections to First Monday in January 1950 ($ cts.)	Penalty ($ cts.)	Delinquent on First Monday in January 1950 ($ cts.)	Total Delinquent Tax and Penalty ($ cts.)	Remarks
1												1													
2												2													
3												3													
4												4													
5												5													
6												6													
7	SOLD FOR TAXES		66					1450	26		1476	7											1476		
8	SOLD FOR TAXES		112					2462	44		2506	8											2506		
9												9													
10												10													
11												11													
12												12													
13												13													
14												14													
15												15													
16												16													
17												17													
18												18													
19			101					2220	81 ✓		2258	19	PAID IN FULL	SEP 21 1949	12226				2258	✓ 68					
20							0	6132	108		6240	20													
			279																2258				2982		
			279																						

Assessment Roll and Tax List of Real Property in the Town of Ponto Lake, Cass County, Minnesota, for Taxes for the Year 1948.

	In Whose Name Assessed	To Whom Transferred	Description of Property: Subdivision	Sec. or Lot	Town or Block	Rng.	Number of Acres of Land: Acres	Tenths	No. School District	Indicates Homestead Tax or No	Indicates Agricultural Tax or No	True and Full Valuations: Land Exclusive of Structures and Improvements	Buildings and Other Structures	Machinery Permanently Attached to Real Estate	Total True and Full Value	Assessed Valuations: Rural: Homestead Up to $4,000 20%	Rural: Over $4,000 and Non-Homestead 33⅓%	All Other: Homestead Up to $4,000 25%	All Other: Over $4,000 and Non-Homestead 40%	Machinery Permanently Attached to Real Estate 33⅓%	Total Assessed Value	Total Assessed Valuation Equalized by the Board of Review	Final Equalized Value
												Dollars	Dollars	Dollars	Dollars	Dollars	Dollars	Dollars	Dollars	Dollars	Dollars	Dollars	Dollars
1	O. E. + Emma Lindberg		~~NW¼ of NE¼~~				108	7.139.29	5260	No	No	246	150 Sup Bd / 76 Leg		396 / ~~322~~		132					74	132	
2			~~NW¼ of NE¼~~														~~74~~							
3	Albert W. + Cecil B. Grimm		~~SW¼ of NE¼~~	"			7		2025	Yes		90	380		470	94					94		
4	Wallace L. + Lorraine Schmidt		SE¼ of NE¼	"			9		2255	No		135	150 Sup Bd / 75 Leg		285 / ~~210~~		95				190	95	
5																	~~190~~						
6	State of Minnesota		NE¼ of NW¼																				
7	State of Minnesota		~~NW¼ of NW¼~~	"			1																
8	State of Minnesota		~~SW¼ of NW¼~~	"			2																
9	State of Minnesota		SE¼ of NW¼																				
10																							
11	State of Minnesota		NE¼ of SW¼	"			6																
12	State of Minnesota		~~NW¼ of SW¼~~	"			3																
13	State of Minnesota		~~SW¼ of SW¼~~	"			4																
14	Frank Johnson		~~SE¼ of SW¼~~	"			5		2750	No		165			165		55				55		
15																							
16	E. K. Anderson		~~NE¼ of SE¼~~	"			10		2870	"		279 Sup Bd / 150 Leg	150		429 / ~~348~~		143 / ~~116~~				106	143	
17	Lloyd M. + Dagmar Bradfield		NW¼ of SE¼	"			11		3565	"		246			246		82				82		
18			SW¼ of SE¼																				
19	Le Roy E. Baldwin		SE¼ of SE¼						40	Yes		200			200	40					40		
20																							
									22736			1361	830		2191	134	507					641	

Cass County, Minnesota, for Taxes for the Year 1948.

	Sold for Taxes	Valuations by School Districts as Equalized by Department of Taxation: District No. / Rate ..... Mills	District No. / Rate ..... Mills	District No. / Rate ..... Mills	District No. / Rate ..... Mills	District No. / Rate ..... Mills	District No. / Rate ..... Mills	Tax Including State Homestead ..... Mills	State Tax on Non-Homestead 3.86 Mills	Special Taxes	Total Taxes	Paid	When Paid: Month Day Year	Number of Receipt	March Settlement 1949	June Settlement 1949	Penalty	November Settlement 1949	Penalty	Collections to First Monday in January 1950	Penalty	Delinquent as First Monday in January 1950	Penalty	Total Delinquent Tax and Penalty	Remarks
		Dollars	Dollars	Dollars	Dollars	Dollars	Dollars	$ cts.	$ cts.	$ cts.	$ cts.				$ cts.	$ cts.	$ cts.	$ cts.	$ cts.	$ cts.	$ cts.	$ cts.	$ cts.	$ cts.	
1			132					29.02	50		29.52	PAID IN FULL	APR 20 1949	4725		29.52									
2																									
3			94					20.66			20.66	PAID IN FULL	MAY 9 1949	5115		20.66									
4			95					20.88	36		21.24	PAID IN FULL	MAY 31 1949	9722		21.24									
5																									
6																									
7																									
8																									
9																									
10																									
11																									
12																									
13																									
14			55					12.08	22		12.30	PAID IN FULL	MAY 31 1949	9154		12.30									
15																									
16			143					31.44	56		32.00	PAID IN FULL	OCT 5TH 1949	10545				32.00	1.12					
17	SOLD FOR TAXES		82					18.02	32		18.34	PAID IN FULL	MAY 31 1949	8322		18.34									
18																									
19			40					8.80			8.80	PAID IN FULL	MAY 31 1949	9122		8.80									
20																									
			134 / 507 / 141					[illegible]	1.96		142.16					142.16		32.00							

Assessment Roll and Tax List of Real Property in the Iron of Ponto Lake

Cass County, Minnesota, for Taxes for the Year 1948.

	In Whose Name Assessed	To Whom Transferred	Description of Property: Subdivision	Sec. or Lot	Town or Block	Rng.	Number of Acres of Land (Acres / Mills)	No. School District	Individual Assessment Tax or Not Tax	Individual Assessment Tax or Not Tax	True and Full Valuations: Land Exclusive of Structures and Improvements	Buildings and Other Structures	Machinery Permanently Attached to Real Estate	Total True and Full Value	Assessed Valuations: Rural: Homestead Up to $4,000 20%	Rural: Over $4,000 and Non-Homestead 33⅓%	All Other: Homestead Up to $4,000 25%	All Other: Over $4,000 and Non-Homestead 40%	All Other: Machinery Permanently Attached to Real Estate 33⅓%	Total Assessed Value as Equalized by the Board of Review	Final Equalized Value
											Dollars	Dollars	Dollars	Dollars	Dollars	Dollars	Dollars	Dollars	Dollars	Dollars	Dollars
1	Mary E. Dorey		NE¼ of NE¼	8	139	29	40	Yes			200			200	40					40	
2	Wm. N. Dorey		NW¼ of NE¼				40	"			200			200	40					40	
	State of Minnesota																				
3			SW¼ of NE¼																		
4	Mary E. Dorey		SE¼ of NE¼				40	"			200	30		230	46					46	
5																					
6	N. J. Logue et al		NE¼ of NW¼				40	No			198			198		66				66	
	State of Minnesota																				
7			NW¼ of NW¼ LOT 1																		
	State of Minnesota																				
			SW¼ of NW¼																		
	State of Minnesota		SE¼ of NW¼																		
10																					
	State of Minnesota																				
11			NE¼ of SW¼																		
12	Cern + Elva Kupp		NW¼ of SW¼				40	Yes			110	40		150	30					30	
13	Lela + Lee Reynolds		SW¼ of SW¼				40	No			111			111		37				37	
14	" "		SE¼ of SW¼				40	"			111			111		37				37	
15																					
16	Mary E. Dorey		NE¼ of SE¼				40	Yes			250			250	50					50	
17	State of Minnesota		NW¼ of SE¼																		
18	State of Minnesota		SW¼ of SE¼																		
19	Mary E. Dorey		SE¼ of SE¼				40	"			330			330	66					66	
20																					
							360				1710	70		1780	272	140				412	

	Sold for Taxes	Valuations by School Districts as Equalized by Department of Taxation: District No. / Net Mills / Rate / Mills	District No. / Net Mills / Rate / Mills	District No. / Net Mills / Rate / Mills	District No. / Net Mills / Rate / Mills	District No. / Net Mills / Rate / Mills	Tax Including State Homestead Mills	State Tax on Non-Homestead 8.10 Mills	Special Taxes	Total Taxes	Paid	When Paid (Month Day Year)	Number of Receipt	March Settlement 1949	June Settlement 1949	Penalty	November Settlement 1949	Penalty	Collections to First Monday in January 1950	Penalty	Delinquent on First Monday in January 1950	Total Delinquent Tax and Penalty	Remarks
		Dollars	Dollars	Dollars	Dollars	Dollars	Dollars	$ cts.	$ cts.	$ cts.				$ cts.	$ cts.	$ cts.	$ cts.	$ cts.	$ cts.	$ cts.	$ cts.	$ cts.	
1		4 40					88			88	Jane Hall Paid	OCT 31 1949	14388		4 40	✓	4 40 ✓						
											Jane Hall Paid	MAY 31 1949	7405										
2		4 40					88			88	Jane Hall Paid	OCT 31 1949	14388		4 40	✓	4 40 ✓						
											Jane Hall Paid	MAY 31 1949	7405										
3																							
4		4 46					10 12			10 12	Jane Hall Paid	OCT 31 1949	14388		5 06	✓	5 06 ✓						
											Jane Hall Paid	MAY 31 1949	7405										
5																							
6	SOLD FOR TAXES	16					1450	26		1476												1476	
7																							
8																							
9																							
10																							
11																							
12		4 30					66			66												66	+ 7.26
13		39					814	14 ✓		828	PAID IN FULL	OCT 31 1949	13286				16 56 ✓	50					
14		39					814	14 ✓		828	PAID IN FULL	OCT 31 1949											
15																							
16		4 50					11 00			11 00	Jane Hall Paid	OCT 31 1949	14388		5 50	✓	5 50 ✓						
											Jane Hall Paid	MAY 31 1949	7405										
17																							
18																							
19		4 66					14 50			14 50	Jane Hall Paid	OCT 31 1949	14388		7 25	✓	7 25 ✓						
											Jane Hall Paid	MAY 31 1949	7405										
20																							
		272 140 412				D	90 88	1 54		91 14					26 61		43 17					1 26	

Assessment Roll and Tax List of Real Property in the Town of Ponto Lake, Cass County, Minnesota, for Taxes for the Year 1948.

	In Whose Name Assessed	To Whom Transferred	Description of Property: Subdivision	Sec. or Lot	Town or Block	Reg.	Number of Acres of Land: Acres	100ths	Indexes Homestead Tax No.	Indexes Agricultural Tax No.	True and Full Valuations: Land Exclusive of Structures and Improvements	Buildings and Other Structures	Machinery Permanently Attached to Real Estate	Total True and Full Value	Assessed Valuations: Rural: Homestead Up to $4,000 20%	Rural: Over $4,000 and Non-Homestead 33⅓%	All Other: Homestead Up to $4,000 25%	All Other: Over $4,000 and Non-Homestead 40%	Machinery Permanently Attached to Real Estate 33⅓%	Total Assessed Value	Total Assessed Value as Equalized by the Board of Review	Final Equalized Value	Remarks
							Acres	100ths			Dollars	Dollars	Dollars	Dollars	Dollars	Dollars	Dollars	Dollars	Dollars	Dollars	Dollars	Dollars	
1	Alice L. Eckles		NE¼ of NE¼ LOT 1	9	139.29		25	65	Ind.	No	198			198		66				66			
2	R. Clifton + Ruby Kruckow		NW¼ of NE¼				40			No	330			330	66					66			
"	" "		SW¼ of NE¼ " 2 lines [illegible]				39	41		No	330	150		480	96					96			
			SE¼ of NE¼																				
	Charles L. + Fanny M. Ferguson		[illegible]																				
	R. Clifton + Ruby Kruckow																						
6			NE¼ of NW¼				40		"		150			150	30					30			
7	" " "		NW¼ of NW¼				40		"		150			150	30					30			
8	" " "		SW¼ of NW¼				40		"		200			200	40					40			
9	" " "		SE¼ of NW¼				40		"		200			200	40					40			
10																							
11	Arthur A. + Isabelle Hoke		NE¼ of SW¼				40		"		200			200	40					40			
12	Frank R. or Pauline E. Robinson		NW¼ of SW¼				40		"		165			165	33					33			
13	" "		SW¼ of SW¼				40		"		570 [illegible] / 748 [illegible]	220		570 / 748	114 / 37					37	114		
14	Arthur A. + Isabella Hoke		SE¼ of SW¼				40		"		300 [illegible] / 395 [illegible]	100		300 / 495	60 / 87					87	60		
15	Frank J. + Lulita G. Martin		354.886' in N.W. cor. LOT 4				7	30		No	99			99		33				33			18.18
16			NE¼ of SE¼																				7.38
17	Joe F. Dilworth		NW¼ of SE¼ LOT 3 less Beach				29	50		No	180	140		320	64					64			
18	Harley David + Bessie Laflin		SW¼ of SE¼ N. 303' of 1453' of LOT 4 less Plat				8		"		85	150		235	47					47			
19	Edwin E. + Lolita R. Hanson		SE¼ of SE¼ 2.150' of LOT 4				3	20		No	30	117		147		47				47			
20	F. L. + Amelia A. La Beau		N. 150' of 1.603' of LOT 4 + N. 346' of 6.963' of W. 886' of LOT 4				11	50	"		79	200		279		93				93			
							~~4.69~~		"		~~77~~	~~200~~		~~277~~		~~93~~				~~93~~			
							484	55			2446	1077		4023	660	241				901			

	Sold for Taxes	Validations by School Districts as Equalized by Department of Taxation: District No. ..... Rate ..... Mills	District No. 2 Rate 219.94 Mills	District No. ..... Rate ..... Mills	District No. ..... Rate ..... Mills	District No. ..... Rate ..... Mills	District No. ..... Rate ..... Mills	Tax Including State Homestead	State Tax on Non-Homestead 3.14 Mills	Special Taxes	Total Taxes	Paid	When Paid: Month Day Year	Number of Receipt	March Settlement 1949	June Settlement 1949	Penalty	November Settlement 1949	Penalty	Collections to First Monday in January 1950	Penalty	Delinquent on First Monday in January 1950	Total Delinquent Tax and Penalty	Remarks
		Dollars	Dollars	Dollars	Dollars	Dollars	Dollars	$ cts.	$ cts.	$ cts.	$ cts.				$ cts.	$ cts.	$ cts.	$ cts.	$ cts.	$ cts.	$ cts.	$ cts.	$ cts.	
1			66					1450	26		1476	1 PAID IN FULL	MAY 31 1949	8330		1476								
2			66					1450			1450	2 PAID IN FULL	MAY 31 1949	7487		1450								
3			96					2110			2110	3 PAID IN FULL	MAY 31 1949	7487		2110								
4												4												
5												5												
6			30					660			660	6 PAID IN FULL	MAY 31 1949			660								
7			30					660			660	7 PAID IN FULL	MAY 31 1949	7487		660								
8			40					880			880	8 PAID IN FULL	MAY 31 1949			880								
9			40					880			880	9 PAID IN FULL	MAY 31 1949			880								
10												10												
11	SOLD FOR TAXES		40					880			880	11										8.80		
12			33					726			726	12 PAID IN FULL	MAY 31 1949	8310		726								
13			114					2506			2506	13 PAID IN FULL	MAY 31 1949	8310		2506								
14	SOLD FOR TAXES		60					1318			1318	14												
15	SOLD FOR TAXES		33					726	12		738	15												
16												16												
17			64					1406			1406	17 PAID IN FULL	MAY 31 1949	7532		1406								
18			47					1034			1034	18 PAID IN FULL	SEP 2 1949	4720				1034	31					
19			44					1078	18		1096	19 PAID IN FULL	MAR 4 1949	3027		1096								
20			93					2044	36		2080	20 PAID IN FULL	MAY 31 1949	8314		2050								30
			660					19908	92		19900					15900		1034					39.46	304 Acres
			241																					
			901																					

Assessment Roll and Tax List of Real Property in the Town of Ponto Lake, Cass County, Minnesota, for Taxes for the Year 1948.

	In Whose Name Assessed	To Whom Transferred	Description of Property: Subdivision	Sec. or Lot	Town. or Block	Rng.	Number of Acres of Land: Acres	100ths	No. School District	Indicate Homestead Yes or No	Indicate Agricultural Yes or No	True and Full Valuations: Land Exclusive of Structures and Improvements	Buildings and Other Structures	Machinery Permanently Attached to Real Estate	Total True and Full Value	Assessed Valuations: Rural: Homestead Up to $4,000 20%	Rural: Over $4,000 and Non-Homestead 33⅓%	All Other: Homestead Up to $4,000 25%	All Other: Over $4,000 and Non-Homestead 40%	Machinery Permanently Attached to Real Estate 33⅓%	Total Assessed Value	Total Assessed Value as Equalized by the Board of Review	Final Equalized Value
												Dollars	Dollars	Dollars	Dollars	Dollars	Dollars	Dollars	Dollars	Dollars	Dollars	Dollars	Dollars
1	Caroline Johanson	Henry Otek	NE¼ of NE¼	10	139	29	40		1	No		200	170		370	74					74		
2	"	"	~~NW¼ of NE¼~~ Lot 5				38.90		"			130			130	26					26		
3	C. E. Snyder	Edith M. Hedges	SW¼ of NE¼				40		"			150			150	30					30		
4	"	"	SE¼ of NE¼				40		"			265	120		385	77					77		
5	Ponto Lake Inc.		2 acres out of Map 1944 Cass Co. Map																				
6	Glen J. & Rosetta I. Snodgrass		~~NE¼ of NW¼~~ Lot 2				14		"			75			75	15					15		
7			NW¼ of NW¼																				
8			SW¼ of NW¼																				
9	"	"	~~SE¼ of NW¼~~ " 3 (Incl. platted)				24.60		"			160			160	32					32		
10	Alice L. Eckles		Lot 1 - less to Soules				80		7b			32	130		162		54				54		
11	Glenn J. & Rosetta I. Snodgrass		NE¼ of SW¼				40		7b			245			245	49					49		
12	"	"	~~NW¼ of SW¼~~ (Lot 3 less platted & 5 and 6 less 1 acre to Lehly)				11.35		"			100			100	20					20		
13			~~SW¼ of SW¼~~																				
14			SE¼ of SW¼				40		"			320	500		820	166					166		
15	Adolph A. & Ruth L. Lehly		Starting at NW corner of plat northerly along high water line 297.8 ft. to new stake, 18.22 to S.E. Cor. of Lehly Home. West to begin				1		7b			50	160		210		70				70		
16	H. H. Siltman		NE¼ of SE¼				40		7b			200			200	40					40		
17	"	"	NW¼ of SE¼				40		"			200			200	40					40		
18	"	"	SW¼ of SE¼				40		"			250			250	50					50		
19	"	"	SE¼ of SE¼ less 2 ac. Cemetery				38		"			330	145		475	95					95		
20	Orrion C. & Della F. Soules		298.5' x 258' x 260' of Lot 1				70		7b			321	99		420		40				40		
							449.25					2738	1324		4062	714	164				878		

	Sold for Taxes	Validations by School Districts as Equalized by Department of Taxation: District No. ..... Rate ..... Mills	District No. 1 Rate 34.84 Mills	District No. ..... Rate ..... Mills	District No. ..... Rate ..... Mills	District No. ..... Rate ..... Mills	District No. ..... Rate ..... Mills	Tax including State Homestead	State Tax on Non-Homestead 3.16 Mills	Special Taxes	Total Taxes	Paid	When Paid Month Day Year	Number of Receipt	March Settlement 1949	June Settlement 1949	Penalty	November Settlement 1949	Penalty	Collections to First Monday in January 1950	Penalty	Delinquent on First Monday in January 1950	Total Delinquent Tax and Penalty	Remarks
		Dollars	Dollars	Dollars	Dollars	Dollars	Dollars	$ cts.	$ cts.	$ cts.	$ cts.				$ cts.	$ cts.	$ cts.	$ cts.	$ cts.	$ cts.	$ cts.	$ cts.	$ cts.	
1		4	74					16 26			16 26											16 26	17 19	
2		4	26					5 72			5 72											5 72	6 29	
3		4	30					6 60			6 60	2nd Half Paid 1st Half Paid	MAY 31 1949	7655		11 76		11 76						
4		4	77					16 92			16 92	2nd Half Paid 1st Half Paid	MAY 31 1949											
5																								
6		4	15					3 30			3 30	PAID IN FULL	MAY 31 1949	8335		3 30								
7																								
8																								
9		4	32					7 04			7 04	PAID IN FULL	MAY 31 1949	8335		7 04								
10			54					11 86	20		12 06	PAID IN FULL	MAY 31 1949	8336		12 06								
11		4	44					10 78			10 78	PAID IN FULL	MAY 31 1949	8335		10 78								
12		4	20					4 40			4 40	PAID IN FULL	MAY 31 1949	8335		4 40								
13																								
14		4	166					36 48			36 48	PAID IN FULL	MAY 31 1949	8335		36 48								
15			70					15 38	28		15 66	1st Half Paid 2nd Half Paid	MAY 31 1949 NOV 8 - 1949	5774 4041		7 88				7 88	63			
16		4	40					8 80			8 80	PAID IN FULL	MAY 31 1949											
17		4	40					8 80			8 80	PAID IN FULL	MAY 31 1949											
18		4	50					11 00			11 00	PAID IN FULL	MAY 31 1949	8755		7 46								
19		4	95					20 88			20 88	PAID IN FULL	MAY 31 1949											
20			40					8 80	16		8 96	PAID IN FULL	JUN 20 1949	7132				8 96	13					
			714																					
			164					193 02	64		193 66					143 13		20 72		7 33		26 49		
			878																					

Assessment Roll and Tax List of Real Property in the Town of Cento Lake

	In Whose Name Assessed	To Whom Transferred	Description of Property: Subdivision	Sec. or Lot	Town or Block	Rng.	Number of Acres of Land (Acres / 100ths)	No. School District	Indicate Homestead Tax or No	Indicate Agricultural Tax or No	True and Full Valuations: Land Exclusive of Structures and Improvements (Dollars)	Buildings and Other Structures (Dollars)	Machinery Permanently Attached to Real Estate (Dollars)	Total True and Full Value (Dollars)	Assessed Valuations: Rural: Homestead Up to $4,000 20% (Dollars)	Rural: Over $4,000 and Non-Homestead 33⅓% (Dollars)	All Other: Homestead Up to $4,000 25% (Dollars)	All Other: Over $4,000 and Non-Homestead 40% (Dollars)	Machinery Permanently Attached to Real Estate 33⅓% (Dollars)	Total Assessed Value (Dollars)	Total Assessed Value as Equalized by the Board of Review (Dollars)	Final Equalized Value (Dollars)
1	Lena + Fred Kruckow		~~NE¼ of NE¼~~ LOT 1	11	139	29	48.50	Leafy			150			150	30					30		
2			NW¼ of NE¼																			
3	State of Minnesota		SW¼ of NE¼																			
4	Lena + Fred Kruckow		~~SE¼ of NE¼~~ " 2				36.65		"		150			150	30					30		
5																						
6	Fred Kruckow		NE¼ of NW¼				40		"		150			150	30					30		
7	"		NW¼ of NW¼				40		"		265			265	53					53		
8	"		SW¼ of NW¼				40		"		530	300 Imp. Est. 100 Imp.		630	126					126		
9	"		SE¼ of NW¼				40		"		730			730	146					146	126	
10																						
11	John R. + Myrtle Willhoit		NE¼ of SW¼				40		"		150			150	30					30		
12	"		NW¼ of SW¼				40		"		330			330	66					66		
13	"		SW¼ of SW¼				40		"		745	250		745	149					149		
14	"		SE¼ of SW¼				40		"		150			150	30					30		
15																						
16	N. P. Ry. Co.		NE¼ of SE¼				40		No		246			246		82				82		
17	State of Minnesota		NW¼ of SE¼																			
18	State of Minnesota		SW¼ of SE¼																			
19			SE¼ of SE¼																			
20																						
							445.15				2566	650		3116	574	82				656		

	Sold for Taxes	Validations by School Districts as Equalized by Department of Taxation: District No. / Rate / Mills	District No. / Rate / Mills	District No. / Rate / Mills	District No. / Rate / Mills	District No. / Rate / Mills	Dollars	Tax including State Homestead	State Tax on Non-Homestead 3.4 Mills	Special Taxes	Total Taxes	Paid	When Paid (Month Day Year)	Number of Receipt	March Settlement 1949	June Settlement 1949	Penalty	November Settlement 1949	Penalty	Collections to First Monday in January 1950	Penalty	Delinquent on First Monday in January 1950	Total Delinquent Tax and Penalty	Remarks
1		4 30						6 60			6 60	1st Half Paid 2nd Half Paid	MAY 31 1949 OCT 31 1949	8312 13890		3 30		3 30						
2																								
3																								
4		4 30						6 60			6 60	1st Half Paid 2nd Half Paid	MAY 31 1949 OCT 31 1949	8312 13890		3 30		3 30						
5																								
6		4 30						6 60			6 60	1st Half Paid 2nd Half Paid	MAY 31 1949 OCT 31 1949	8312 13890		3 30		3 30						
7		4 53						11 64			11 64	1st Half Paid 2nd Half Paid	MAY 31 1949 OCT 31 1949	8312 13890		5 82		5 82						
8		4 126						27 70			27 70	1st Half Paid 2nd Half Paid	MAY 31 1949 OCT 31 1949	8312 13890		13 85		13 85						
9		4 30						6 60			6 60	1st Half Paid 2nd Half Paid	MAY 31 1949 OCT 31 1949	8312 13890		3 30		3 30						
10																								
11	SOLD FOR TAXES	4 30						6 60			6 60												6 60	9 726
12	SOLD FOR TAXES	4 66						14 50			14 50												14 50	9 1595
13	SOLD FOR TAXES	4 149						32 76			32 76												32 76	9 3604
14	SOLD FOR TAXES	4 30						6 60			6 60												6 60	9 726
15																								
16		82						18 02	32		18 34	PAID IN FULL	MAY 31 1949	8085		18 34								
17																								
18																								
19																								
20																								
		574				A	144 22	37			144 54					51 21		32 87					60 46	
		82																						
		656																						

Assessment Roll and Tax List of Real Property in the Town of Ponto Lake, Cass County, Minnesota, for Taxes for the Year 1948.

	In Whose Name Assessed	To Whom Transferred	Description of Property: Subdivision	Sec. or Lot	Town or Block	Rng.	Number of Acres of Land: Acres	Number of Acres of Land: Miles	No. School District	Inhabitants Homestead Tax or No	Inhabitants Agricultural Tax or No	True and Full Valuations: Land Exclusive of Structures and Improvements (Dollars)	Buildings and Other Structures (Dollars)	Machinery Permanently Attached to Real Estate (Dollars)	Total True and Full Value (Dollars)	Assessed Valuations: Rural: Homestead Up to $4,000 20% (Dollars)	Rural: Over $4,000 and Non-Homestead 33⅓% (Dollars)	All Other: Homestead Up to $4,000 25% (Dollars)	All Other: Over $4,000 and Non-Homestead 40% (Dollars)	Machinery Permanently Attached to Real Estate 33⅓% (Dollars)	Total Assessed Value (Dollars)	Total Assessed Value as Equalized by the Board of Review (Dollars)	Final Equalized Value (Dollars)
1	State of Minnesota		~~N E ¼ of N E ¼~~	LOT 3	12	139	39		Unl.														
2			N W ¼ of N E ¼																				
3	State of Minnesota		~~S W ¼ of N E ¼~~	" 4																			
4			S E ¼ of N E ¼																				
5																							
6	State of Minnesota		N E ¼ of N W ¼																				
7	State of Minnesota		~~N W ¼ of N W ¼~~	LOT 1																			
8			~~S W ¼ of N W ¼~~	" 2																			
9	State of Minnesota		S E ¼ of N W ¼																				
10																							
11	State of Minnesota		~~N E ¼ of S W ¼~~	LOT 5																			
12	State of Minnesota		N W ¼ of S W ¼																				
13	State of Minnesota		S W ¼ of S W ¼																				
14	State of Minnesota		~~S E ¼ of S W ¼~~	" 6																			
15	Bernard B. Nelson	Gary T. Lindgren & Whitnah	" 8				643		No			32	76		108		36				36		
16			N E ¼ of S E ¼																				
17			N W ¼ of S E ¼																				
18			S W ¼ of S E ¼																				
19	" " " "		~~S E ¼ of S E ¼~~	" 7			125		"			21			21		7				7		
20							768					53	76		129		43				43		

	Sold for Taxes	Validations by School Districts as Equalized by Department of Taxation: District No. ..... Rate ..... Mills	District No. ..... Rate ..... Mills	District No. ..... Rate ..... Mills	District No. ..... Rate ..... Mills	District No. ..... Rate ..... Mills	District No. ..... Rate ..... Mills	Tax Including State Homestead ..... Mills	State Tax on Non-Homestead ..... Mills	Special Taxes	Total Taxes	Paid	When Paid (Month Day Year)	Number of Receipt	March Settlement 1949	June Settlement 1949	Penalty	November Settlement 1949	Penalty	Collections to Five Months in January 1950	Penalty	Delinquent on First Monday in January 1950	Total Delinquent Tax and Penalty	Remarks
		Dollars	Dollars	Dollars	Dollars	Dollars	Dollars	$ cts.	$ cts.	$ cts.	$ cts.				$ cts.	$ cts.	$ cts.	$ cts.	$ cts.	$ cts.	$ cts.	$ cts.	$ cts.	
1												1												
2												2												
3												3												
4												4												
5												5												
6												6												
7												7												
8												8												
9												9												
10												10												
11												11												
12												12												
13												13												
14												14												
15		36						7 92	14		8 06	15	PAID IN FULL FEB 17 1949	1822	8 06									
16												16												
17												17												
18												18												
19		7						1 54	02		1 56	19	PAID IN FULL FEB 17 1949	1822	1 56									
20												20												
		43					0.	9 46	16		9 62					9 62								
		43																						

Assessment Roll and Tax List of Real Property in the Town of Ponto Lake, Cass County, Minnesota, for Taxes for the Year 1948.

	IN WHOSE NAME ASSESSED	TO WHOM TRANSFERRED	DESCRIPTION OF PROPERTY: SUBDIVISION	Sec. or Lot	Town or Block	Rng.	Number of Acres of Land: Acres	100ths	No. School District	Indicate Homestead Tax by Yes	Indicate Agricultural Land by Yes	TRUE AND FULL VALUATIONS: LAND Exclusive of Structures and Improvements	BUILDINGS and Other Structures	MACHINERY Permanently Attached to Real Estate	TOTAL True and Full Value	ASSESSED VALUATIONS: RURAL: Homestead Up to $4,000 20%	RURAL: Over $4,000 and Non-Homestead 33⅓%	ALL OTHER: Homestead Up to $4,000 25%	ALL OTHER: Over $4,000 and Non-Homestead 40%	ALL OTHER: MACHINERY Permanently Attached to Real Estate 33⅓%	TOTAL ASSESSED VALUE	Total Assessed Value as Equalized by the Board of Review	FINAL EQUALIZED VALUE
							Acres					Dollars	Dollars	Dollars	Dollars	Dollars	Dollars	Dollars	Dollars	Dollars	Dollars	Dollars	Dollars
	State of Minnesota (Cook & Ray White et al)		1 ~~NE¼ of NE¼~~ Lot 1			13	139.29		Unk														
	State of Minnesota		2 ~~SW¼ of NE¼~~ Lot 2																				
			3 ~~SW¼ of NW¼~~																				
	State of Minnesota		4 SE¼ of NE¼																				
			5																				
	State of Minnesota		6 NE¼ of NW¼																				
	State of Minnesota		7 NW¼ of NW¼																				
	State of Minnesota		8 SW¼ of NW¼																				
	State of Minnesota		9 SE¼ of NW¼																				
			10																				
	State of Minnesota		11 NE¼ of SW¼																				
	State of Minnesota		12 NW¼ of SW¼																				
	State of Minnesota		13 SW¼ of SW¼																				
	State of Minnesota		14 SE¼ of SW¼																				
			15																				
	State of Minnesota		16 NE¼ of SE¼																				
	State of Minnesota		17 NW¼ of SE¼																				
	State of Minnesota		18 SW¼ of SE¼																				
	State of Minnesota		19 SE¼ of SE¼																				
			20																				

	SOLD FOR TAXES	VALUATIONS BY SCHOOL DISTRICTS AS EQUALIZED BY DEPARTMENT OF TAXATION: District No. ..... Rate ..... Mills Dollars	District No. ..... Rate ..... Mills Dollars	District No. ..... Rate ..... Mills Dollars	District No. ..... Rate ..... Mills Dollars	District No. ..... Rate ..... Mills Dollars	Tax including State Homestead ..... Mills $ cts.	State Tax on Non-Homestead ..... Mills $ cts.	SPECIAL TAXES $ cts.	TOTAL TAXES $ cts.		PAID	WHEN PAID: Month Day Year	Number of Receipt	March Settlement 1949 $ cts.	June Settlement 1949 $ cts.	Penalty $ cts.	November Settlement 1949 $ cts.	Penalty $ cts.	Collections to First Monday in January 1950 $ cts.	Penalty $ cts.	Delinquent on First Monday in January 1950 $ cts.	Total Delinquent Tax and Penalty $ cts.	REMARKS
1											1													
2											2													
3											3													
4											4													
5											5													
6											6													
7											7													
8											8													
9											9													
10											10													
11											11													
12											12													
13											13													
14											14													
15											15													
16											16													
17											17													
18											18													
19											19													
20											20													

Assessment Roll and Tax List of Real Property in the Town of Ponto Lake

Cass County, Minnesota, for Taxes for the Year 1948.

	In Whose Name Assessed	To Whom Transferred	Description of Property: Subdivision	Sec. or Lot	Town or Block	Rng.	Number of Acres of Land: Acres	Mins	No. School District	Indicate Homestead Tax by Yes	Indicate Agricultural Tax by Yes	True and Full Valuations: Land Exclusive of Structures and Improvements (Dollars)	Buildings and Other Structures (Dollars)	Machinery Permanently Attached to Real Estate (Dollars)	Total True and Full Value (Dollars)	Assessed Valuations: Rural: Homestead Up to $4,000 20% (Dollars)	Rural: Over $4,000 and Non-Homestead 33⅓% (Dollars)	All Other: Homestead Up to $4,000 25% (Dollars)	All Other: Over $4,000 and Non-Homestead 40% (Dollars)	All Other: Machinery Permanently Attached to Real Estate 33⅓% (Dollars)	Total Assessed Value (Dollars)	Total Assessed Value as Equalized by the Board of Review (Dollars)	Final Equalized Value (Dollars)
1			NE¼ of NE¼	14	139	29			Unc														
2	Chas. W. & Minnie A. Jefferson		~~NW¼ of NW¼~~ LOT 1				35.40		No			198			198		66				66		
3			SW¼ of NE¼																				
4	Bruce W. Sanborn		~~SW¼ of NE¼~~ " 4				31.90		"			228			228		76				76		
5																							
6			NE¼ of NW¼																				
7	Herbert E. & Dorothy O. Engen		NW¼ of NW¼				40		No			150			150	30					30		
8	"		~~SW¼ of NW¼~~ " 3				31.85		No			265	150 / 120	cabins	835	83	140				223	No	
9	John Theisen		~~SE¼ of NW¼~~ " 2, less [illegible]				53.50		No			267			267		89				89		
10	Fred M. & Isabelle K. Daugherty		E½ Gov Lot 2																				
11			NE¼ of SW¼																				
12			NW¼ of SW¼																				
13	Henry H. Rohwer		Lot 8 less a strip 2 rods wide along S. line and less 1 acre						No			150	50 / 99	cabins	299	40	33				73	No	
14			~~SW¼ of SW¼~~				14.50		No														
15	J. W. Wrcklund	State of Minnesota	~~SE¼ of SW¼~~ A strip 2 rods wide along S line Lot 8	1					No			30			30		10				10		
16	Bruce W. Sanborn		NE¼ of SE¼ LOT 5				38.05		"			228			228		76				76		
17			NW¼ of SE¼																				
18	"		~~SW¼ of SE¼~~ " 8				39.25		"			228			228		76				76		
19			SE¼ of SE¼																				
20	~~Lewis~~ Violet Rohr		All of Lot 3 lying West of road which runs N & S thru Lot 3				18		No			250	60 / 120	cabins	430	68	40				108	No	
							323.65					2024	879		2723	221	606				827		

	Sold for Taxes	Valuations by School Districts as Equalized by Department of Taxation: District No. ..... Rate ..... Mills	District No. ..... Rate ..... Mills	District No. ..... Rate ..... Mills	District No. ..... Rate ..... Mills	District No. ..... Rate ..... Mills	District No. ..... Rate ..... Mills	Tax including State Homestead ..... Mills	State Tax on Non-Homestead 9.86 Mills	Special Taxes	Total Taxes		Paid	When Paid (Month Day Year)	Number of Receipt	March Settlement 1949	June Settlement 1949	Penalty	November Settlement 1949	Penalty	Collections to First Monday in January 1950	Penalty	Delinquent on First Monday in January 1950	Total Delinquent Tax and Penalty	Remarks
		Dollars	Dollars	Dollars	Dollars	Dollars	Dollars	$ cts.	$ cts.	$ cts.	$ cts.					$ cts.	$ cts.	$ cts.	$ cts.	$ cts.	$ cts.	$ cts.	$ cts.		
1												1													
2		66						14.50	26		74.76	2	1st Half Paid	MAY 31 1949	8337		738						738	738	8/12
3												3													
4		76						16.70	30		17.00	4	PAID IN FULL	MAY 31 1949	9723		17.00								
5												5													
6												6													
7		30						6.60			6.60	7	1st Half Paid	MAY 20 1949	5412		330						330	330	363
8				NR 53 / NR 120				52.36	54		52.90	8	1st Half Paid	MAY 20 1949	5412		26.45						26.45	26.45	29.10
9		89						19.56	34		19.90	9	PAID IN FULL	APR 14 1949	4660		19.90								
10												10													
11												11													
12												12													
13				NR 40 / NR 33				17.14	12		17.26	13											17.26	17.26	18.98
14												14													
15	SOLD FOR TAXES	10						2.20	04		2.24	15	Forfeited												2.24 Canc.
16		76						16.70	30		17.00	16	PAID IN FULL	MAY 31 1949	9723		17.00								
17												17													
18		76						16.70	30		17.00	18	PAID IN FULL	MAY 31 1949	9729		17.00								
19												19													
20	SOLD FOR TAXES	80 / 343 / 423		NR 63 / NR 46 / 191 / 512 / 404				25.36 / a 92.46 / NR 94.96	16 / 236		25.52 / 190.18	20	PAID IN FULL	OCT 28 1949	13358		109.18		25.52	89			54.39	54.39	57.14

Lake Bemidji | Kitchi Camp | Ponto Point | Sugarloo Beach | East Shore

Assessment Roll and Tax List of Real Property in the Town of Cass Lake, Cass County, Minnesota, for Taxes for the Year 1948.

Form 36-D and Supplement

	In Whose Name Assessed	To Whose Transferred	Description of Property: Subdivision	Sec. or Lot	Town or Block	Reg.	Number of Acres of Land (Acres / 100ths)	No. School District	Indicate Homestead Tax or No	Indicate Agricultural Tax or No	True and Full Valuations: Land Exclusive of Structures and Improvements	Buildings and Other Structures	Machinery Permanently Attached to Real Estate	Total True and Full Value	Assessed Valuations: Rural: Homestead Up to $2,000 20%	Rural: Over $2,000 and Non-Homestead 33⅓%	All Other: Homestead Up to $2,000 25%	All Other: Over $2,000 and Non-Homestead 40%	Machinery Permanently Attached to Real Estate 33⅓%	Total Assessed Value	Total Assessed Value as Equalized by the Board of Review	Final Equalized Value
							Acres				Dollars	Dollars	Dollars	Dollars	Dollars	Dollars	Dollars	Dollars	Dollars	Dollars	Dollars	Dollars
	Eunice L. Eagner & Henry Jr.																					
	Mathias + Rose E. Eagner	1	NE¼ of NE¼	15	139.28	40			Lwp		250			250	50					50		
	" "	2	NW¼ of NE¼ w. Tax 1500				30.75		"		150			150	30					30		
		3	SW¼ of NE¼ Lot 7				29.35		"		150			150	30					30		
		4	SE¼ of NE¼ " 8				28.70		"		150			150	30					30		
	~~Frank E. & Dilmas M. Astlin~~ ~~Walter E. + Minnie Astlin~~		100x120' of Lot 3 on lake				28		"		35	250	Imp. Bldg.	285	57					57		
											—	150	Chg.	150	34					34	57	
	Mathias + Rose E. Eagner	6	~~NW¼ of NW¼~~ Lot 2 - Less Pace				28.55		"		410	450	Imp. Bldg.	860	172					172		
												610	Chg.	1020	204					204	172	
	Olive S. Ponsford	7	Lot 3 - Less 2.5 acres				25.49		Yes	No	150	200 / 270	Addition	620	70	90				160		
	Victor J. + Rose M. Uhlig	8	~~SW¼ of NW¼~~ Lot 4				21.70		Yes		100	260		360	72					72		
	" "	9	SE¼ of NW¼ " 5				17.90		"		200			200	40					40		
	Clara J. Longendyke	10	100'x120' of " 3 X				28		Yes		21	66		87		29				29		
	Victor J. + Rose M. Uhlig	11	NE¼ of SW¼				20		Yes		200			200	40					40		
		12	NW¼ of SW¼ " 6				41.50		"		335			335	67					67		
	Mary V. Smith & int. Glen Seabolt, Maggie + Alberta Smith, each ½ int.	13	SW¼ of SW¼				40		"		130			130	26					26		
	" "	14	SE¼ of SW¼				40		"		100			100	20					20		
	M. Pearl Carroll	15	133'x100' of Lot 3 from Lake to St. Road				35		Yes		36 / 22	150 / 80	Imp. Bldg. / Chg.	186 / 102		62 / 34				34	62	
	Sam Dougherty	16	NE¼ of SE¼ Lot 9				47.75		"		131	145		276		92				92		
	Frank + Lesarth Rawlins	17	NW¼ of SE¼ " 12				28.50		Yes		150			150	30					30		
		18	SW¼ of SE¼ " 11				35.50		"		285	700		985	77					77		
			~~Lot 10 - Less 1 acre sold to Alf. Ray at $18 can't find with cost, so not taxed. Ray at $18 so beginning.~~																			
			~~Lot 10 - Less 1 acre sold to Alf. Ray at $18 can't find with cost, so not taxed. Ray at $18 so beginning.~~ 1 acre sold to Alf. Ray at $18				4.10		No		85	780		865		85				85		
	Mrs. Omar Cook	20	50x180' of Lot 3				24		"		36 / 27	Imp. Bldg. / Chg.		36 / 27		12 / 9				7	12	
							432.41				3024	2071		5165	811	370				1181		

Continued on next page

	Sold for Taxes	Validations by School Districts 15 Equalized by Department of Taxation: District No. Mills	District No. Mills	District No. Mills	District No. Mills	District No. Mills	District No. Mills	Tax including State Homestead Mills	State Tax on Non-Homestead 3.86 Mills	Special Taxes	Total Taxes		Paid	When Paid	Number of Receipt	March Settlement 1949	June Settlement 1949	Penalty	November Settlement 1949	Penalty	Collections to First Monday in January 1950	Penalty	Delinquent on First Monday in January 1950	Total Delinquent Tax and Penalty	Remarks
		Rate 34.4	Rate 34.4	Rate	Rate	Rate	Rate							Month Day Year											
1		11.50						11.00			11.00	1											11.00	9.12.10	
2		11.30						6.60			6.60	2											6.60	9.7.26	
3		11.30						6.60			6.60	3											6.60	9.7.26	
4		11.30						6.60			6.60	4											6.60	9.7.26	
5			11.57					13.38			13.38	5	PAID IN FULL	MAR 4 1949	3029		13.38								
6		11.172						37.80			37.80	6											37.80	9.4.15.8	
7				7.50 / 10.30				37.56	34		37.90	7	PAID IN FULL	MAY 3 1 1949	5792		37.90								
8		11.72						15.82			15.82	8	1st Half Paid / 2nd Half Paid	MAY 21-49 / OCT 3 1 1949	5433 / 14626		7.91		7.91					
9		11.40						8.80			8.80	9	1st Half Paid / 2nd Half Paid	MAY 21 49 / OCT 3 1 1949	5433 / 14626		4.40		4.40					
10		11.24	29					6.80	12		6.92	10													
11		~~11.40~~	Abatement #4204					~~8.80~~ 5.28			~~8.80~~ 5.28	11	1st Half Paid / PAID IN FULL	MAY 21 49 / DEC 6 1949	5433 / 1235		4.40		Refunded #92416 528	5.40.50	4.40		6.92	9.7.61	3.52 Abated
12		11.67						14.72			14.72	12	1st Half Paid / 2nd Half Paid	MAY 21 49 / OCT 3 1 1949	5433 / 14626		7.36		7.36						
13		11.26						5.72			5.72	13	PAID IN FULL	MAY 3 1 1949	9716										
14		11.20						4.40			4.40	14	PAID IN FULL	MAY 3 1 1949			10.12								
15		62						13.62	24		13.86	15	PAID IN FULL	MAR 2 1 1949	4168		13.86								
16		92						20.22	36		20.58	16	PAID IN FULL	MAY 2 1 1949	7411		20.58								
17		11.30						6.60			6.60	17	1st Half Paid / 2nd Half Paid	MAY 3 1 1949 / OCT 3 1 1949	8334 / 15543		3.30		3.30					
18		11.77						16.92			16.92	18	1st Half Paid / 2nd Half Paid	MAY 3 1 1949 / OCT 3 1 1949	8334 / 15543		8.46		8.46					
19		11.85						18.65	32		19.00	19	1st Half Paid / 2nd Half Paid	MAY 3 1 1949 / JUN 23 1949	8334 / 7171		9.50		9.50					
20		12						2.64	04		2.68	20	PAID IN FULL	APR 26 1949	14644		2.68								
		634	129					205.54			364.70						143.58		46.21				115.54		
		935	146	1181				577.4																	

Camp Rabinoe | Kamp Camp | Fonto Point | Hapness Beach | East Shore

Assessment Roll and Tax List of Real Property in the Town of Ponto Lake, Cass County, Minnesota, for Taxes for the Year 1948.

	In whose name assessed	To whom transferred	Description of property: Subdivision	Sec. or Lot	Town or Block	Rng.	Number of Acres of Land: Acres	100ths	No. School District	Indicate Homestead Tax as Yes or No	Indicate Agricultural Tax as Yes or No	True and Full Valuations: Land Exclusive of Structures and Improvements	Buildings and Other Structures	Machinery Permanently Attached to Real Estate	Total True and Full Value	Assessed Valuations: Rural: Homestead Up to $4,000 20%	Rural: Over $4,000 and Non-Homestead 33⅓%	All Other: Homestead Up to $4,000 25%	All Other: Over $4,000 and Non-Homestead 40%	Machinery Permanently Attached to Real Estate 33⅓%	Total Assessed Value	Total Assessed Value as Equalized by the Board of Review	Final Equalized Value
							Acres	100ths				Dollars	Dollars	Dollars	Dollars	Dollars	Dollars	Dollars	Dollars	Dollars	Dollars	Dollars	Dollars
			120 of Lot 1 lying S.E. of ~~N E ¼ of N E ¼~~ Ashaw									~~36~~ Imp. ~~24~~ Lg.	96		~~132~~ ~~119~~		44 ~~34~~				~~34~~	44 M	
	Elmer Tallingson						15	139	24														
	Warren N. Lick & Mrs. Ed. F. Dickman		100' x 160' of Lot 3 ~~N W ¼ of N E ¼~~				37			"		~~36~~ Imp. ~~24~~ Lg.	75		~~111~~ ~~99~~		37 ~~30~~				~~30~~	37 M	
	Katherine W. Green		100' x 160' of Lot 3 ~~S W ¼ of N E ¼~~				37			"		~~36~~ Imp. ~~24~~ Lg.	99		~~135~~ ~~120~~		45 ~~40~~				~~40~~	45 M	
	C. Harris Geiger		125' x 160' of Lot 3 ~~S W ¼ of N E ¼~~ Lake Co. Rd.				35			"		~~36~~ Imp. ~~24~~ Lg.	90		~~126~~ ~~111~~		42 ~~37~~				~~37~~	42 M	
	Edith Mary Leatzler		120' x 100' of Lot 3				28			"		~~36~~ Imp. ~~24~~ Lg.	75		~~111~~ ~~96~~		37 ~~30~~				~~30~~	37 M	
	Q. N. Hueneman		~~N E ¼ of N W ¼~~	3			75			"		~~36~~ Imp. ~~24~~ Lg.	75		~~111~~ ~~99~~		37 ~~30~~				~~30~~	37 M	
	~~Leonard E. Jensen, Jr. Virginia Lee Jensen~~		~~N W ¼ of N W ¼~~	7			50			"		~~36~~ Imp. ~~24~~ Lg.			~~36~~ ~~27~~		12 ~~9~~				~~9~~	12	
	~~Clyde M. Jones & Edward E. Eidsness~~		~~S W ¼ of N W ¼~~ Lot 10				11			"		~~108~~ Imp. ~~24~~ Lg.			~~108~~ ~~84~~		36				~~84~~	36	
	Flora A. Boernke		~~S E ¼ of N W ¼~~ 4.5 ac. of Lot 1				4.50			"		~~36~~ Imp. ~~24~~ Lg.			~~36~~ ~~24~~		12 ~~9~~				~~9~~	12	
	Richard & Wilhelmina Dybstra		8 acres of Lot 2				8			Yes		85	400		485	97					97	M	
	Frank & Lesetta Rawlins		E ½ of N E ¼ of S W ¼				20			"		80			80	16					16	M	
			N W ¼ of S W ¼																				
			S W ¼ of S W ¼																				
			S E ¼ of S W ¼																				
			N E ¼ of S E ¼																				
			N W ¼ of S E ¼																				
			S W ¼ of S E ¼																				
			S E ¼ of S E ¼																				
							436	2				561	710		1271	113	802				915		

	Sold for taxes	Valuations by school districts as equalized by department of taxation: District No. ..... Rate ..... Mills	District No. 2 Rate 29.4 Mills	District No. ..... Rate ..... Mills	District No. 2 Rate 29.4 Mills	District No. ..... Rate ..... Mills	District No. ..... Rate ..... Mills	Tax including state Homestead	State Tax on Non-Homestead 3.8 Mills	Special taxes	Total taxes	Paid	When paid: Month Day Year	Number of Receipt	March Settlement 1949	June Settlement 1949	Penalty	November Settlement 1949	Penalty	Collections to First Monday in January 1950	Penalty	Delinquent on First Monday in January 1950	Total Delinquent Tax and Penalty	Remarks
		Dollars	Dollars	Dollars	Dollars	Dollars	Dollars	$ cts.	$ cts.	$ cts.	$ cts.				$ cts.	$ cts.		$ cts.		$ cts.		$ cts.	$ cts.	
1					14			10 34		16	10 50	1	PAID IN FULL MAY 10 1949	5126		10 50								
2					37			8 68		14	8 82	2	PAID IN FULL JUL 13 1949	8228				8 82	12					
3					45			10 56		18	10 74	3	PAID IN FULL MAY 31 1949	8329		10 74								
4					42			9 86		16	10 02	4	PAID IN FULL JUL 13 1949	8227				10 02	20					
5					37			8 68		14	8 82	5	PAID IN FULL NOV 3 1949	7418		8 82								
6					37			8 68		14	8 82	6	PAID IN FULL MAR 4 1949	3028		8 82								
7			12					2 64		04	2 68	7	PAID IN FULL FEB 14 1949	1750	2 68									
8			36					7 92		14	8 06	8	PAID IN FULL FEB 28 1949	2507	8 06									
9	SOLD FOR TAXES		12					2 64		04	2 68	9												
10					97			22 71			22 78	10	PAID IN FULL AUG 2 1949	1212				22 78	57			2 68		
11					16			3 76			3 76	11										3 76	414	
12												12												
13												13												
14												14												
15												15												
16												16												
17												17												
18												18												
19												19												
20												20												
		68	60		113 242 355		415 M	13 20 8 34			97 61					10 74	38 88		41 67			6 41		

Assessment Roll and Tax List of Real Property in the Town of Ponto Lake, Cass County, Minnesota, for Taxes for the Year 1948.

Form ICD [illegible]

	In Whose Name Assessed	To Whom Transferred	Description of Property: Subdivision	Sec. or Lot	Town or Block	Reg.	Number of Acres of Land: Acres	Sites	No. School District	Indicate Homestead Yes or No	Indicate Age and Infirmity Yes or No	True and Full Valuations: Land Exclusive of Structures and Improvements	Buildings and Other Structures	Machinery Permanently Attached to Real Estate	Total True and Full Value	Assessed Valuations: Rural: Homestead Up to $4,000 20%	Rural: Over $4,000 and Non-Homestead 33⅓%	All Other: Homestead Up to $4,000 25%	All Other: Over $4,000 and Non-Homestead 40%	Machinery Permanently Attached to Real Estate 33⅓%	Total Assessed Value	Total Assessed Value as Equalized by the Board of Review	Final Equalized Value
							Acres					Dollars	Dollars	Dollars	Dollars	Dollars	Dollars	Dollars	Dollars	Dollars	Dollars	Dollars	Dollars
	Paul B. Chapman & Lorraine Lee & Ida A. Chapman et al		LOT 1. less "Kennedy Camp" ~~NE¼ of NE¼~~				16 139.29	17.50	Multiple			215			215	43					43		
1																							
2			NW¼ of NE¼																				
3	Hubert E. Mull		SW¼ of NE¼					40		"		350	175		525	105					105		
4	" "		SE¼ of NE¼ less 2 acres					38		"		355			355	71					71		
5	A. W. Sittman		2 acres of SE¼ of NE¼					2		"		35	225		260	52					52.20		
6	Jacob Schider		NE¼ of NW¼					40		"		275			275	55					55		
7	"		NW¼ of NW¼					40		"		410	140		550	110					110		
8	"		SW¼ of NW¼					40		"		275			275	55					55		
9	"		SE¼ of NW¼					40		"		275			275	55					55		
10																							
11	Mike Smith		NE¼ of SW¼					40		"		495			495	99					99		
12	"		NW¼ of SW¼					40		"		380			380	76					76		
13	"		SW¼ of SW¼					40		"		380			380	76					76		
14	"		SE¼ of SW¼					40		"		380			380	76					76		
15																							
16	Maggie Smith		NE¼ of SE¼					40		"		380			380	76					76		
17	"		NW¼ of SE¼					40		"		380			380	76					76		
18	"		SW¼ of SE¼					40		"		380	600		980	196					196		
19	"		SE¼ of SE¼					40		"		380			380	76					76		
20																							
								577.50				5285	1160		6345	1269					1269		

Continued on next page.

	Sold for Taxes	Taxations by School Districts as Equalized by Department of Taxation: District No. ___ Rate ___ Mills	District No. 2 Rate 24.14 Mills	District No. ___ Rate ___ Mills	District No. 2 Rate 27.18 Mills	District No. ___ Rate ___ Mills	District No. ___ Rate ___ Mills	Tax Including State Homestead ___ Mills	State Tax on Non-Homestead 8.16 Mills	Special Taxes	Total Taxes	Paid	When Paid	Number of Receipt	March Settlement 1949	June Settlement 1949	Penalty	November Settlement 1949	Penalty	Collections to First Monday in January 1949	Penalty	Delinquent on First Monday in January 1949	Total Delinquent Tax and Penalty	Remarks
		Dollars	Dollars	Dollars	Dollars	Dollars	Dollars	$ cts.	$ cts.	$ cts.	$ cts.		Month Day Year		$ cts.	$ cts.	$ cts.	$ cts.	$ cts.	$ cts.	$ cts.	$ cts.		
1			43					9.46			9.46	PAID IN FULL	FEB 14 1949	1387	9.46									
2																								
3			105					23.08			23.08	PAID IN FULL	MAY 31 1949	8214		11.54		11.54						
4			71					15.60			15.60	PAID IN FULL	OCT 7 1949	2491		7.80		7.80						
												PAID IN FULL	MAY 31 1949	8214										
												PAID IN FULL	OCT 7 1949	2481										
5					1.82			12.22			12.22	PAID IN FULL	APR - 4 1949	1460		12.22								
6			55					12.96			12.96	PAID IN FULL	MAY 31 1949	9717		12.96								
7			110					24.18			24.18	PAID IN FULL	MAY 31 1949											
8			55					12.96			12.96	PAID IN FULL	MAY 31 1949											
9			55					12.96			12.96	PAID IN FULL	MAY 31 1949											
10																								
11			99					21.76			21.76	PAID IN FULL	MAY 31 1949	9718		7.86								
12			76					16.70			16.70	PAID IN FULL	MAY 31 1949											
13			76					16.70			16.70	PAID IN FULL	MAY 31 1949											
14			76					16.70			16.70	PAID IN FULL	MAY 31 1949											
15																								
16	SOLD FOR TAXES		76					16.70			16.70	PAID IN FULL	MAY 31 1949	9719		9.38								
17	SOLD FOR TAXES		76					16.70			16.70	PAID IN FULL	MAY 31 1949											
18	SOLD FOR TAXES		196					43.08			43.08	PAID IN FULL	MAY 31 1949											
19	SOLD FOR TAXES		76					16.70			16.70	PAID IN FULL	MAY 31 1949											
20																								
			1269		52			276.24			288.46				9.46	259.66		19.34						
			1269		52			12.22																

Assessment Roll and Tax List of Real Property in the Town of Ponto Lake, Cass County, Minnesota, for Taxes for the Year 1948.

	In Whose Name Assessed	To Whom Transferred	Description of Property: Subdivision	Sec. or Lot	Town or Block	Reg.	Number of Acres of Land: Acres	Mills	No. School District	Indicate Homestead Tax by Yes	Indicate Agricultural Tax by Yes	True and Full Valuations: Land Exclusive of Structures and Improvements	Buildings and Other Structures	Machinery Permanently Attached to Real Estate	Total True and Full Value	Assessed Valuations: Rural: Homestead Up to $4,000 20%	Rural: Over $4,000 and Non-Homestead 33⅓%	All Other: Homestead Up to $4,000 25%	All Other: Over $4,000 and Non-Homestead 40%	Machinery Permanently Attached to Real Estate 33⅓%	Total Assessed Value	Total Assessed Value as Equalized by the Board of Review	Final Equalized Value
							Acres					Dollars	Dollars	Dollars	Dollars	Dollars	Dollars	Dollars	Dollars	Dollars	Dollars	Dollars	Dollars
	Leopold & Irene Lyons		S.16 rds of Lot 2 (less)																				
1	~~John W. & Dama Royal~~		NE¼ of NE¼ W.30 rds.	16	139	29	8		Unorg	Yes		115	200		315	63					63		
2	N. E. Mull		NW¼ of NE¼ A.851 of N.1275' of Lot 2				25			"		190	200		390	78					78		
3	U. Crouter		SW¼ of NE¼ Part of Lot 2				25			No		21	60		81		27				27 M		
4	Chester & Lucille Sitzman		SW¼ of NE¼ W½ of Part of " "				37			"		17	40		57		19				19 M		
	Leopold & Irene Lyons																						
5	A. W. & Mabel Sitzman		E½ of Part of " "				38			"		21	60		81		27				27 M		
6	M. L. Tippery		NE¼ of NW¼ 100'x150' of Lot 2				22			"		21	102		123		41				41 M		
7	Gustav E. & Ann King Ellison		NW¼ of NW¼ S.Acs. of Lot 2				5			Yes		85	200 1½ Rd Dig. 200		285	59					59		
															245	44					44	57	
8	John W. & Dama Royal		SW¼ of NW¼ A.20.25' of Lot 2				20			No		21			21		7				7 M		
9			SE¼ of NW¼																				
10	Robert E. & Kathleen N. Mull		W.30 rds. of S.16 rds of Lot 2				2			Yes		25			25	5					5		
11			NE¼ of SW¼																				
12			NW¼ of SW¼																				
13			SW¼ of SW¼																				
14			SE¼ of SW¼																				
15																							
16			NE¼ of SE¼																				
17			NW¼ of SE¼																				
18			SW¼ of SE¼																				
19			SE¼ of SE¼																				
20																							
							39	47				516	862		1378	203	121				324		

	Sold for Taxes	Taxes Extended as Equalized by Department of Taxation: District No. / Rate / Mills	Dollars	District No. / Rate / Mills	Dollars	District No. / Rate / Mills	Dollars	District No. / Rate / Mills	Dollars	District No. / Rate / Mills	Dollars	Tax Including State Homestead	State Tax on Non-Homestead 3.76 Mills	Special Taxes	Total Taxes	Paid	When Paid (Month Day Year)	Number of Receipt	March Settlement 1949	June Settlement 1949	Penalty	November Settlement 1949	Penalty	Collections to First Monday in January 1950	Penalty	Delinquent on First Monday in January 1950	Total Delinquent Tax and Penalty	Remarks
1		4	60									13 84			13 84	1	PAID IN FULL JAN 24 1949	588	13 84									
2	SOLD FOR TAXES	4	78									17 14			17 14	2											17 14	
3							29					6 34	10		6 44	3	PAID IN FULL MAY 31 1949	9735		6 44								
4							19					4 46	08		4 54	4	PAID IN FULL JUL 29 1949	10167				4 54	09					
5							29					6 34	10		6 44	5	PAID IN FULL JAN 20 1949	528	6 44									
6							41					9 62	16		9 78	6	PAID IN FULL MAY 24 1949	5796		9 78								
7		4 57										12 52			12 52	7	PAID IN FULL JUL 18 1949	5943		12 52								
8						7						1 64	02		1 66	8	PAID IN FULL FEB 8 1949	550	1 66									
9																												
10		4 5										1 10			1 10	10										1 10	1 71	
11																11												
12																12												
13																13												
14																14												
15																15												
16																16												
17																17												
18																18												
19																19												
20																20												
		4	60				121					44 60	46		73 46				31 94	28 44		4 54				18 04		
			200				121	324			Mt	28 40																

Assessment Roll and Tax List of Real Property in the Town of Ponto Lake, Cass County, Minnesota, for Taxes for the Year 1948.

	In Whose Name Assessed	To Whom Transferred	Description of Property: Subdivision	Sec. or Lot	Town or Block	Rng.	Number of Acres of Land (Acres / 100ths)	Inf. and Bas. Used Tax Yes No	Inf. and Bas. Used Tax Yes No	True and Full Valuations: Land Exclusive of Buildings and Improvements (Dollars)	Buildings and Other Structures (Dollars)	Machinery Permanently Attached to Real Estate (Dollars)	Total True and Full Value (Dollars)	Assessed Valuations: Rural: Homestead Up to $4,000 20% (Dollars)	Rural: Over $4,000 and Non-Homestead 33⅓% (Dollars)	All Other: Homestead Up to $4,000 25% (Dollars)	All Other: Over $4,000 and Non-Homestead 40% (Dollars)	All Other: Machinery Permanently Attached to Real Estate 33⅓% (Dollars)	Total Assessed Value (Dollars)	Total Assessed Value as Equalized by the Board of Review (Dollars)	Final Equalized Value (Dollars)
1	~~Michael Smith~~ Kenneth G. & Evelyn G. Smith		NE¼ of NE¼	17	139	29	40	Lu	Pa	261			261		87				87		
2	" " " "		NW¼ of NE¼				40		"	261			261		87				87		
3	" " " "		SW¼ of NE¼				40		"	261			261		87				87		
4	" " " "		SE¼ of NE¼				40		"	261			261		87				87		
5																					
6	" " " "		NE¼ of NW¼				40		"	261			261		87				87		
7	" " " "		NW¼ of NW¼				40		"	261			261		87				87		
8	" " " "		SW¼ of NW¼				40		"	261			261		87				87		
9	" " " "		SE¼ of NW¼				40		"	261			261		87				87		
10																					
11	Carl Tilbury		NE¼ of SW¼				40		Pa	150			150	30					30		
12	"		NW¼ of SW¼				40		"	150			150	30					30		
13	"		SW¼ of SW¼				40		"	330	300		630	126					126		
14	"		~~SE¼ of SW¼~~ Lot 2 less 5.30 acres				9.20		"	25			25	5					5		
15	Leonard Sherwood		E. 5 acres of Lot 2 less W. 5 acres				5.30		"	80	450		530	106					106		
16	~~Glen Smith~~ Kenneth G. & Evelyn G. Smith		NE¼ of SE¼				40		Pa	442	500		942		314				314		
17	" " " "		NW¼ of SE¼				40		"	336			336		112				112		
18	~~Maggie Smith~~ Alice Agatha Nickerson		SW¼ of SE¼				40		Pa	250	100		350	70					70		
19	~~Vera Agatha Tilbury~~		~~SE¼ of SE¼~~ Lot 1				38.05		"	250			250	50					50		
20	Vera Agatha Tilbury		Whole of E½ of SE¼ SW¼ (Lot 2)																		
							637.25			4201	1250		5451	417	1122				1539		

	Sold for Taxes	Valuations by School Districts as Equalized by Department of Taxation: District No. ..... Rate ..... Mills	District No. 2 Rate 21.9 Mills	District No. ..... Rate ..... Mills	District No. ..... Rate ..... Mills	District No. ..... Rate ..... Mills	District No. ..... Rate ..... Mills	Tax including State Homestead	State Tax on Non-Homestead 3.4 Mills	Special Taxes	Total Taxes	Paid	When Paid (Month Day Year)	Number of Receipt	March Settlement 1949	June Settlement 1949	Penalty	November Settlement 1949	Penalty	Collections in First Monday in January 1950	Penalty	Delinquent on First Monday in January 1950	Total Delinquent Tax and Penalty	Remarks
		Dollars	Dollars	Dollars	Dollars	Dollars	Dollars	$ cts.	$ cts.	$ cts.	$ cts.				$ cts.	$ cts.	$ cts.	$ cts.	$ cts.	$ cts.	$ cts.	$ cts.	$ cts.	
1			87					1912	34		1946	1	PAID IN FULL APR 6 1949											
2			87					1912	34		1946	2	PAID IN FULL APR 6 1949											
3			87					1912	34		1946	3	PAID IN FULL APR 6 1949											
4			87					1912	34		1946	4	PAID IN FULL APR 6 1949											
5												5		4487		1558								
6			87					1912	34		1946	6	PAID IN FULL APR 6 1949											
7			87					1912	34		1946	7	PAID IN FULL APR 6 1949											
8			87					1912	34		1946	8	PAID IN FULL APR 6 1949											
9			87					1912	34		1946	9	PAID IN FULL APR 6 1949											
10												10												
11	SOLD FOR TAXES	# 30						660			660	11										660		
12	SOLD FOR TAXES	# 30						660			660	12										660		
13	SOLD FOR TAXES	# 126						2770			2770	13										2770		
14	SOLD FOR TAXES	# 5						110			110	14										110		
15		# 106						2330			2330	15	PAID IN FULL MAY 2 2 1949	5554		2330								
16			314					6902	122		7024	16	PAID IN FULL APR 6 1949	4449		9530								
17			112					2462	44		2506	17	PAID IN FULL APR 6 1949											
18		# 70						1538			1538	18										1538	9/16/22	
19		# 50						1100			1100	19										1100	3/12/10	
20												20												
			427				a	3398	+38	1.93	3436					20420						6838		
			1539																					

Assessment Roll and Tax List of Real Property in the Town of Ponto Lake

Cass County, Minnesota, for Taxes for the Year 1948.

	In Whose Name Assessed	To Whom Transferred	Description of Property: Subdivision	Sec. or Lot	Town or Block	Rng.	Number of Acres of Land (Acres / 100ths)	No. School District	Indicate Homestead Tax by H, Non-Homestead Tax by N	Indicate Agricultural Tax by A	True and Full Valuations: Land Exclusive of Structures and Improvements ($)	Buildings and Other Structures ($)	Machinery Permanently Attached to Real Estate ($)	Total True and Full Value ($)	Assessed Valuations: Rural: Homestead Up to $4,000 20% ($)	Rural: Over $4,000 and Non-Homestead 33⅓% ($)	All Other: Homestead Up to $4,000 25% ($)	All Other: Over $4,000 Non-Homestead 40% ($)	Machinery Permanently Attached to Real Estate 33⅓% ($)	Total Assessed Value ($)	Total Assessed Value as Equalized by the Board of Review ($)	Final Equalized Value ($)
1	Le Roy C. + Wilhelmina A. Baldwin		NE¼ of NE¼	18	139	29	40		H		410	125		535	107					107		
2	Le Roy C. Baldwin		NW¼ of NE¼				40		"		175			175	35					35		
3	Richard G. + Dorothy M. Rieder		SW¼ of NE¼				40		"		175			175	35					35		
4	Le Roy C. + Wilhelmina A. Baldwin		SE¼ of NE¼				40		"		265			265	53					53		
	Louis Smith	Josephine Tilbury	12½ rds x 12½ rds of Lot 3																			
	~~Wm. Proffit~~		NE¼ of NW¼ Lot 2				37.05		"		190			190	38					38		
	Milburn L. + Louise M. Ellsworth		~~NW¼ of NW¼~~ " 1				3.75		H		24	60		84		28				28		
	Joseph + Laura Doerr		~~SW¼ of NW¼~~ Lot 3 less 12½ rds x 12½ rds				38.08		"		329	73		402		134				134		
	Josephine Tilbury M. H. B. Moff		SE¼ of NW¼				40		H		495	80		575	115					115		
10	Bernhardine M. Stoler		12½ rds x 12½ rds of Lot 3				.98		"		35	100		135	27					27		
11	Arthur A. Reuch		NE¼ of SW¼				40		"		200			200	40					40		
12	"		NW¼ of SW¼ Lot 4				50.52		"		435	450		885	177					177		
13	"		~~SW¼ of SW¼~~ " 5				50.22		"		275			275	55					55		
14	"		SE¼ of SW¼				40		"		275			275	55					55		
15																						
16	Margaret Reuch		NE¼ of SE¼				40		"		375			375	75					75		
17	Richard G. + Dorothy M. Rieder		NW¼ of SE¼				40		"		330			330	66					66		
18	"		SW¼ of SE¼				40		"		200	25		225	45					45		
19	Margaret Reuch		SE¼ of SE¼				40		"		485	160		645	129					129		
20																						
							622.57				4723	1063		5786	1060	162				1222		

	Sold for Taxes	Valuations by School Districts as Equalized by Department of Taxation: District No. ..... Rate ..... Mills	District No. ..... Rate ..... Mills	District No. ..... Rate ..... Mills	District No. ..... Rate ..... Mills	District No. ..... Rate ..... Mills	District No. ..... Rate ..... Mills	Tax Including State Homestead ..... Mills	State Tax on Non-Homestead 5.86 Mills	Special Taxes	Total Taxes	Paid	When Paid: Month Day Year	Number of Receipt	March Settlement 1949	June Settlement 1949	Penalty	November Settlement 1949	Penalty	Collections to First Monday in January 1950	Penalty	Delinquent on First Monday in January 1950	Penalty	Total Delinquent Tax and Penalty	Remarks
		Dollars	Dollars	Dollars	Dollars	Dollars	Dollars	$ cts.	$ cts.	$ cts.	$ cts.				$ cts.	$ cts.		$ cts.		$ cts.		$ cts.		$ cts.	
1		H 107						28 52			28 52	1	PAID IN FULL MAY 31 1949												
2		H 35						7 70			7 70	2	PAID IN FULL MAY 31 1949	7882		3 12									
3		H 35						7 70			7 70	3	1st Half Paid MAY 31 1949 2nd Half Paid SEP 19 1949	10450 12207		3 85		3 85							
4		H 53						11 64			11 64	4	PAID IN FULL MAY 31 1949	7882		11 64									
5												5													
6		H 38						8 36			8 36	6	PAID IN FULL SEP 19 1949	12205				8 36	25						
7		28						6 16	10		6 26	7										6 26	9	6 89	
8		134						29 48	52		29 98	8	1st Half Paid OCT 2 1949 2nd Half Paid OCT 2 1949	13932 14462		15 00		14 98							Bal. due $14 98
9		H 115						25 28			25 28	9	PAID IN FULL MAY 31 1949	5185		25 28									
10		H 27						5 94			5 94	10	PAID IN FULL MAY 31 1949	11662		5 94									
11		H 40						8 80			8 80	11	1st Half Paid APR 4 1949 2nd Half Paid OCT 2 1949	4452 12966		4 40		4 40							
12		H 177						38 90			38 90	12	1st Half Paid APR 4 1949 2nd Half Paid OCT 2 1949	4452 12966		19 45		19 45							
13		H 59						12 96			12 96	13	1st Half Paid APR 4 1949 2nd Half Paid OCT 2 1949	4452 12966		6 48		6 48							
14		H 59						12 96			12 96	14	1st Half Paid APR 4 1949 2nd Half Paid OCT 2 1949	4452 12966		6 48		6 48							
15												15													
16		H 75						16 48			16 48	16	1st Half Paid MAY 31 1948 2nd Half Paid SEP 19 1949	10450 1220		8 24		8 24							
17		H 66						14 50			14 50	17	1st Half Paid MAY 31 1948 2nd Half Paid SEP 19 1949	10450 1220		7 25		7 25							
18		H 45						9 90			9 90	18	1st Half Paid MAY 31 1948 2nd Half Paid SEP 19 1949	10450 12207		4 95		4 95							
19		H 129						28 36			28 36	19	1st Half Paid MAY 31 1949 2nd Half Paid SEP 19 1949	10451 1220		14 18		14 18							
20												20													
		1060 162 1222				D-	261				269 24					109 81		94 37				6 26			

Assessment Roll and Tax List of Real Property in the Town of Pente Lake, Cass County, Minnesota, for Taxes for the Year 1948.

	In Whose Name Assessed	To Whom Transferred	Description of Property: Subdivision	Sec. or Lot	Town or Block	Range	Number of Acres of Land: Acres	100ths	Indicate Special Tax in Lieu of Tax	No. School District	Indicate Special Tax in Lieu of Tax	True and Full Valuations: Land Exclusive of Structures and Improvements	Buildings and Other Structures	Machinery Permanently Attached to Real Estate	Total True and Full Value	Assessed Valuations: Rural: Homestead Up to $4,000 20%	Rural: Over $4,000 and Non-Homestead 33⅓%	All Other: Homestead Up to $4,000 25%	All Other: Over $4,000 Non-Homestead 40%	All Other: Machinery Permanently Attached to Real Estate 33⅓%	Total Assessed Value	Total Assessed Value as Equalized by the Board of Review	Final Equalized Value
							Acres					Dollars	Dollars	Dollars	Dollars	Dollars	Dollars	Dollars	Dollars	Dollars	Dollars	Dollars	Dollars
1	Trustees of Macalester College		NE¼ of NE¼	19	139	29	40		Unplat			435			435	87					87		
2	" "		NW¼ of NE¼				40		"			435			435	87					87		
3	W. L. & Ina Griffith		SW¼ of NE¼				40		"			110			110	22					22		
4	W. L. Griffith		SE¼ of NE¼				40		"			200	50		250	50					50		
5																							
6	Trustees of Macalester College		NE¼ of NW¼				40		"			575	500		1075	215					215		
7	" "		NW¼ of NW¼				50	22	"			435			435	87					87		
8	State of Minnesota		SW¼ of NW¼																				
9	State of Minnesota		SE¼ of NW¼																				
10																							
11	Leona C. Barchus		NE¼ of SW¼				40		No			159 Sup Bd. 198 Cy.			159 198		53 66				66	53	
12	" "		NW¼ of SW¼				50	42	"			198			198		66				66		
13	State of Minnesota		SW¼ of SW¼																				
14	F. J. & Ann Mc Clintock		SE¼ of SW¼				40		No			200	100		300	60					60		
15																							
16	G. A. Shafer		NE¼ of SE¼				40		No			198			198		66				66		
17	F. J. & Ann Mc Clintock		NW¼ of SE¼				40		"			159 Sup Bd. 198 Cy.			159 198		53 66				66	53	
18	Wallace Wesley Nickel		SW¼ of SE¼				40		No			200	100		300	60					60		
19	Walter A. Buckner		SE¼ of SE¼				40		No			200 198			200 198	40	66 Sup Bd. Cy.				66	40	
20																							
							540	64				3504	750		4254	708	238				946		

	Sold for Taxes	Valuations by School Districts as Equalized by Department of Taxation: District No. ..... Rate ..... Mills	District No. ..... Rate ..... Mills	District No. ..... Rate ..... Mills	District No. ..... Rate ..... Mills	District No. ..... Rate ..... Mills	District No. ..... Rate ..... Mills	Tax including State Homestead	State Tax on Non-Homestead 9.16 Mills	Special Taxes	Total Taxes	Paid	When Paid	Number of Receipt	March Settlement 1949	June Settlement 1949	Penalty	November Settlement 1949	Penalty	Collections to First Monday in January 1950	Penalty	Delinquent on First Monday in January 1950	Total Delinquent Tax and Penalty	Remarks
		Dollars	Dollars					$ cts.	$ cts.	$ cts.	$ cts.		Month Day Year		$ cts.	$ cts.	$ cts.	$ cts.	$ cts.	$ cts.	$ cts.	$ cts.	$ cts.	
1		H 87						19.12			19.12	1st Half Paid	MAY 31 1949	6762		9.56		9.56						
												2nd Half Paid	OCT 31 1949	14310										
2		H 87						19.12			19.12	1st Half Paid	MAY 31 1949	6762		9.56		9.56						
												2nd Half Paid	OCT 31 1949	14310										
3		H 22						4.84			4.84											4.84	5.37	
4	SOLD FOR TAXES	H 50						11.00			11.00											11.00		
5																								
6		H 215						47.26			47.26	1st Half Paid	MAY 31 1949	6762		23.63		23.63						
												2nd Half Paid	OCT 31 1949	14310										
7		H 87						19.12			19.12	1st Half Paid	MAY 31 1949	6762		9.56		9.56						
												2nd Half Paid	OCT 31 1949	14310										
8																								
9																								
10																								
11		53						11.64	2.		11.84	2nd Half Paid	OCT 31 1949	13442		5.92		5.92						
												1st Half Paid	MAY 28 1948	6123										
12		66						14.50	26		14.76	2nd Half Paid	OCT 31 1949	13442		7.38		7.38						
												1st Half Paid	MAY 28 1948	6123										
13																								
14		H 60						13.18			13.18	PAID IN FULL	OCT 2 1949	12516				13.18	.46					
15																								
16		66						14.50	26		14.76	PAID IN FULL	APR 22 1949	4778		14.76								
17	SOLD FOR TAXES	53						11.64	20		11.84	PAID IN FULL	APR 20 1949	4773		11.84								
18		H 60						13.18			13.18	PAID IN FULL	[illegible]	9425		13.18								
19		H 40						8.80			8.80											8.80	7.96	
20																								
		908 28 946					D.	207.90	97		208.82					195.39		78.79				24.61		

Assessment Roll and Tax List of Real Property in the Town of Ponto Lake, Cass County, Minnesota, for Taxes for the Year 1948.

	Inwhose Name Assessed	To Whom Transferred	Description of Property: Subdivision	Sec. or Lot	Town or Block	Rng.	Number of Acres of Land (Acres)	(Tenths)	Ind. Sch. Dist. Res.	Ind. Sch. Dist. Tax Res.	True and Full Valuations: Land Exclusive of Structures and Improvements (Dollars)	Buildings and Other Structures (Dollars)	Machinery Permanently Attached to Real Estate (Dollars)	Total Tree and Full Value (Dollars)	Assessed Valuations: Rural: Homestead Up to $4,000 20% (Dollars)	Rural: Over $4,000 and Non-Homestead 33⅓% (Dollars)	All Other: Homestead Up to $4,000 25% (Dollars)	All Other: Over $4,000 and Non-Homestead 40% (Dollars)	All Other: Machinery Permanently Attached to Real Estate 33⅓% (Dollars)	Total Assessed Value (Dollars)	Total Assessed Value as Equalized by the Board of Review (Dollars)	Final Equalized Value (Dollars)
1	L. Edward + Florence S. Minette		Lot 8 less road 25' wide running S. entire length of NW boundary	23		139	24.27	90	Res	No	261			261		87				87		
2	Earl + Sarah U. Brown		N.W. ¼ of N.E. ¼ LOT 7				44.65			No	340	150 / 150		550	74	60				134	74	
3	L. Edward + Florence S. Minette		S.W. ¼ of N.E. ¼ less 1.00 ac. less road				6.10			No	39			39		13				13		
4			S.E. ¼ of N.E. ¼ less road																			
	Bert + Alma Carson		S. 1000' of Lots 6 + 9 less 10 acs.				35.00		"		246	60		306		102				102	74	
	Alice R. Jackings		N.W. ¼ of N.W. ¼ N. 150' of S. 330' of LOT 4				2.56		Res		60	190		250	50					50		
	Leland + Pearl Sawyer		N.W. ¼ of N.W. ¼ LOT 1 less 1 ac.				45.40		"		230			330	66					66		
8			S.W. ¼ of N.W. ¼ LOT 2				37.50		"		435	285		720	144					144		
9	H. P. Longstaff + Mrs. A. R. Miner		S.W. ¼ of N.W. ¼ S. 300' of LOT 4				5.42		No		75			75		25				25		
10																						
11	N. P. Longstaff		W. 100' of S. 330' of LOT 4 N.E. ¼ of S.W. ¼				1.90		"		33			33		11				11		
12	Leland + Pearl Sawyer		N.W. ¼ of S.W. ¼ LOT 3				37.20		No		150 Sup Bd			150	50					50		
13	Walter A. Bruckner		S.W. ¼ of S.W. ¼ less N. 1 ac. for road				39.50		No		330 Sup Bd Adj.	550		880	66					66	30	
14	"		S.E. ¼ of S.W. ¼ less 8 acres				32		"		330			330	66	110 Sup Bd Adj.				110	66	
15	F. J. + Ann M. Clintock		LOT 4 less S. 300' + less Rd.				8		Res		65	280		345	69					69		
16	Flora E. De Jarlais		N.E. ¼ of S.E. ¼				40		"		200	80		280	56					56		
17	O. R. Fenelon		S.W. ¼ of S.E. ¼				40		No		147			147		49				49		
18	"		S.E. ¼ of S.E. ¼				40		"		198			198		66				66		
19	Louis H. + Irene Schneider		10 acs. of S. 1000' of Lots 6 + 9				10		"		147			147		49				49		
20																						
							43.73				3226	1315		4541	631	462					1093	

Valuations by School Districts as Equalized by Department of Taxation

	District No.	District Rate	District No.	District Rate	District No.	District Rate	District No.	District Rate	Sold for Taxes	Tax including State Homestead	State Tax on Non-Homestead	Special Taxes	Total Taxes	Paid	When Paid	Number of Receipt	March Settlement 1949	June Settlement 1949	Penalty	November Settlement 1949	Penalty	Collections to First Monday in January 1950	Penalty	Delinquent on First Monday in January 1950	Total Delinquent Tax and Penalty	Remarks
	Mills	Mills	Mills	Mills	Mills	Mills	Mills	Mills			3.86 Mills															
	Dollars	Dollars	Dollars	Dollars	Dollars	Dollars				$ cts.	$ cts.	$ cts.	$ cts.		Month Day Year		$ cts.	$ cts.	$ cts.	$ cts.	$ cts.	$ cts.	$ cts.	$ cts.	$ cts.	
1		87								194	34		1946	1	PAID IN FULL MAY 31 1948	8329		1946								
2				" 74 / NH 60						314	24		3170	2	PAID IN FULL MAY 31 1948	11027		3170								
3		18								286	06		292	3	PAID IN FULL MAY 31 1948	8329		292								
4														4												
5				102						2396	40		2436	5	PAID IN FULL MAY 31 1948	7412		2436								
6		H 50								1100			1100	6	PAID IN FULL MAY 31 1948	7412		1100								
7		H 66								1450			1450	7										1450	1595	
8		H 144								3166			3166	8										3166	3483	
9		25								550	10		560	9	PAID IN FULL MAY 31 1948	7412		560								
10														10												
11		11								242	04		246	11	PAID IN FULL MAY 31 1948	7412		246								
12		H 30								660			660	12										660	726	
13		H 76								1670			1670	13	Paid Wm. A. Bruckner	11774								1670	1837	Pd
14		H 66								1450			1450	14	" " " "	"								1450	1595	Pd
15		H 69								1516			1516	15	PAID IN FULL APR 20 1949	4772		1516								
16		H 56								1230			1230	16	2nd Half Paid OCT 31 1949 / 1st Half Paid MAY 31 1949	13960 / 9728		615		615						
17		49								1096	18		1096	17	PAID IN FULL MAR 31 1949	4407		1096								
18		66								1450	26		1476	18	PAID IN FULL MAR 31 1949	4407		1476								
19		49								1078	18		1096	19	PAID IN FULL AUG 10 1949	10247				1096	28					
20														20												
		557 / 300 / 857		74 / 162 / 236					D.	188 39	180		2456					14133		1711				8346		
								1093	Na	55 42																

Camp Blanche | Kimo Camp | Ponto Point | Mapawa Beach | East Shore

Assessment Roll and Tax List of Real Property in the ..... of ..... Cass County, Minnesota, for Taxes for the Year 1948.

	In whose name assessed	To whom transferred	Description of property: Subdivision	Sec. or Lot	Town or Block	Rng.	Number of Acres of Land (Acres / 100ths)	No. School District	Indicate if assessed for Tax or No	Indicate if assessed for Tax or No	True and Full Valuations: Land Exclusive of Structures and Improvements (Dollars)	Buildings and Other Structures (Dollars)	Machinery Permanently Attached to Real Estate (Dollars)	Total True and Full Value (Dollars)	Assessed Valuations: Rural: Homestead Up to $4,000 20% (Dollars)	Rural: Over $4,000 and Non-Homestead 33⅓% (Dollars)	All Other: Homestead Up to $4,000 25% (Dollars)	All Other: Over $4,000 and Non-Homestead 40% (Dollars)	All Other: Machinery Permanently Attached to Real Estate 33⅓% (Dollars)	Total Assessed Value (Dollars)	Total Assessed Value as Equalized by the Board of Review (Dollars)	Final Equalized Value (Dollars)
1	Joseph O. De Jarlais		NE¼ of NE¼ 20 T 5	20	139	29	37.45	Huffe			220	140		360	72					72		
2	Ernest Lee Reynolds		NW¼ of NE¼ 4 acs. of Lot 1				4	"			60	90		150	30					30		
3	Geo. A. + Corinne M. Shafer		SW¼ of NE¼ W. 350' of E. 990' of Lot 4				5	Ne			83	112		195		65				65		
4	H. P. + Marion Longstaff		SE¼ of NE¼ E. 550' of E. ½ of W. 10' N. of lake				2.50	"			39			39		13				13		
	F. G. McClintock + Anne McAlister		W. 990' of E. ½ of W. 10' N. of lake				5.50	Ne			65			65	13					13		
	E. A. Shafer		2½ acs. of E. 285' of W. ½				2.50	Ne			60			60		20				20		
7			NW¼ of NW¼																			
8			SW¼ of NW¼																			
9			SE¼ of NW¼																			
10																						
11			NE¼ of SW¼																			
12			NW¼ of SW¼																			
13			SW¼ of SW¼																			
14			SE¼ of SW¼																			
15																						
16			NE¼ of SE¼																			
17			NW¼ of SE¼																			
18			SW¼ of SE¼																			
19			SE¼ of SE¼																			
20																						
							56.95				527	342		869	115	98				213		

	Sold for Taxes	Validations by School Districts as Equalized by Department of Taxation: District No. / Rate (Mills)	District No. / Rate (Mills)	District No. / Rate (Mills)	District No. / Rate (Mills)	District No. / Rate (Mills)	Tax including State Homestead (Dollars / cts.)	State Tax on Non-Homestead (Dollars / cts.)	Special Taxes ($ cts.)	Total Taxes ($ cts.)	Paid: When Paid (Month Day Year)	Number of Receipt	March Settlement 1949 ($ cts.)	June Settlement 1949 ($ cts.)	Penalty ($ cts.)	November Settlement 1949 ($ cts.)	Penalty ($ cts.)	Collections to First Monday in January 1950 ($ cts.)	Penalty ($ cts.)	Delinquent on First Monday in January 1950 ($ cts.)	Total Delinquent Tax and Penalty ($ cts.)	Remarks
1	SOLD FOR TAXES	N 72					15.12			15.12										15.12 + 17.40		
2		N 30					6.60			6.60	PAID IN FULL JUL 2 8 1949	1147				6.60 ✓	10					
3		65					14.28	26 ✓		14.54 ✓	PAID IN FULL APR 2 2 1949	4778		14.54 ✓								
4		13					2.86	06 ✓		2.92 ✓	PAID IN FULL MAY 3 1 1949	7412		2.92 ✓								
5		N 13					2.86			2.86 ✓	PAID IN FULL APR 2 0 1949	4772		2.86 ✓								
6		20					4.40	08		4.48 ✓	PAID IN FULL APR 2 2 1949	4778		4.48 ✓								
7																						
8																						
9																						
10																						
11																						
12																						
13																						
14																						
15																						
16																						
17																						
18																						
19																						
20																						
		115 / 98 / 213					46.82	40		47.22				24.70		6.60				15.52		

Camp Blanche | Kimo Camp | Porto Point | Hapuna Beach | East Shore

Assessment Roll and Tax List of Real Property in the Town of Ponto Lake, Cass County, Minnesota, for Taxes for the Year 1948.

	In Whose Name Assessed	To Whom Transferred	Description of Property: Subdivision	Sec. or Lot	Town or Block	Rng.	Number of Acres of Land (Acres / 100ths)	No. School District	Indicate if assessed for Town Tax or No	Indicate if assessed for Town Tax or No	True and Full Valuations: Land Exclusive of Structures and Improvements (Dollars)	Buildings and Other Structures (Dollars)	Machinery Permanently Attached to Real Estate (Dollars)	Total True and Full Value (Dollars)	Assessed Valuations: Rural: Homestead Up to $4,000 20% (Dollars)	Rural: Over $4,000 and Non-Homestead 33⅓% (Dollars)	All Other: Homestead Up to $4,000 25% (Dollars)	All Other: Over $4,000 and Non-Homestead 40% (Dollars)	All Other: Machinery Permanently Attached to Real Estate 33⅓% (Dollars)	Total Assessed Value (Dollars)	Total Assessed Value as Equalized by the Board of Review (Dollars)	Final Equalized Value (Dollars)
1	Albert V. Smith, Isabella Smith Darrington and Maggie Smith		NE¼ of NE¼	21	134	29	40	Multiple			265			265	53					53		
2	" " "		NW¼ of NE¼				40	"			265			265	53					53		
3	" " "		SW¼ of NE¼				40	"			495			495	99					99		
4	" " "		SE¼ of NE¼				40	"			240			240	48					48		
5																						
6	" " "		NE¼ of NW¼				40	"			265			265	53					53		
7	" " "		~~NW¼ of NW¼~~ Lot 1				23.15	"			240			240	48					48		
8	" " "		~~SW¼ of NW¼~~ " 2				30.85	"			265			265	53					53		
9	" " "		SE¼ of NW¼				40	"			495			495	99					99		
10																						
11			NE¼ of SW¼																			
12			NW¼ of SW¼				40	"			495			495	99					99		
13	Isabella Smith Darrington		~~SW¼ of SW¼~~ " 3				27	"			495	410		905	181					181		
14	"		~~SE¼ of SW¼~~ " 4				55	"			495			495	99					99		
15																						
16	Albert V. Smith, Isabella Smith Darrington and Maggie Smith		NE¼ of SE¼ " 6				36.55	"			265			265	53					53		
17	" " "		~~NW¼ of SE¼~~ " 5				37.80	"			495			495	99					99		
18			SW¼ of SE¼																			
19			SE¼ of SE¼																			
20																						
							500.75				4775	410		5185	1037					1037		

	Sold for Taxes	Validations by School Districts as Equalized by Department of Taxation: District No. ..... Rate ..... Mills	District No. ..... Rate 219.61 Mills	District No. ..... Rate ..... Mills	District No. ..... Rate ..... Mills	District No. ..... Rate ..... Mills	District No. ..... Rate ..... Mills	Tax including State Homestead ..... Mills	State Tax on Non-Homestead 3.64 Mills	Special Taxes	Total Taxes	Paid	When Paid	Number of Receipt	March Settlement 1949	June Settlement 1949	Penalty	November Settlement 1949	Penalty	Collections to First Monday in January 1950	Penalty	Delinquent on First Monday in January 1950	Penalty	Total Delinquent Tax and Penalty	Remarks
		Dollars	Dollars	Dollars	Dollars	Dollars	Dollars	$ cts.	$ cts.	$ cts.	$ cts.		Month Day Year		$ cts.	$ cts.	$ cts.	$ cts.	$ cts.	$ cts.	$ cts.	$ cts.	$ cts.	$ cts.	
1		" 53						11.64			11.64	1 PAID IN FULL	MAY 3 1 1949			11.64									
2		" 53						11.64			11.64	2 PAID IN FULL	MAY 3 1 1949	11656		11.64									
3		" 99						21.76			21.76	3 PAID IN FULL	MAY 3 1 1949			21.76									
4		" 48						10.56			10.56	4 PAID IN FULL	MAY 3 1 1949			10.56									
5												5													
6		" 53						11.64			11.64	6 PAID IN FULL	MAY 3 1 1949			11.64									
7		" 48						10.56			10.56	7 PAID IN FULL	MAY 3 1 1949	11656		10.56									
8		" 53						11.64			11.64	8 PAID IN FULL	MAY 3 1 1949			11.64									
9		" 99						21.76			21.76	9 PAID IN FULL	MAY 3 1 1949			21.76									
10												10													
11												11													
12		" 99						21.76			21.76	12 PAID IN FULL	MAY 3 1 1949			21.76									
13		" 181						39.78			39.78	13 PAID IN FULL	MAY 3 1 1949	11656		39.78									
14		" 99						21.76			21.76	14 PAID IN FULL	MAY 3 1 1949			21.76									
15												15													
16		" 53						11.64			11.64	16 PAID IN FULL	MAY 3 1 1949	11656		11.64									
17		" 99						21.76			21.76	17 PAID IN FULL	MAY 3 1 1949	11656		21.76									
18												18													
19												19													
20												20													
	" 1037							227.90			227.90					227.90									
	1037																								

Assessment Roll and Tax List of Real Property in the Town of Ponto Lake Cass County, Minnesota, for Taxes for the Year 1948.

	In Whose Name Assessed	To Whom Transferred	Description of Property: Subdivision	Sec. or Lot	Town or Block	Rng.	Number of Acres of Land (Acres / 100ths)	No. School District	Information as to Land Taxes Re	Information as to Land Taxes Re	True and Full Valuations: Land Exclusive of Structures and Improvements (Dollars)	Buildings and Other Structures (Dollars)	Machinery Permanently Attached to Real Estate (Dollars)	Total True and Full Value (Dollars)	Assessed Valuations: Rural: Homestead Up to $4,000 20% (Dollars)	Rural: Over $4,000 and Non-Homestead 33⅓% (Dollars)	All Other: Homestead Up to $4,000 25% (Dollars)	All Other: Over $4,000 and Non-Homestead 40% (Dollars)	Machinery Permanently Attached to Real Estate 33⅓% (Dollars)	Total Assessed Value (Dollars)	Total Assessed Value as Equalized by the Board of Review (Dollars)	Final Equalized Value (Dollars)
1	State of Minnesota		NE¼ of NW¼ Lot 3	22	139	29		Unl														
2			NW¼ of NE¼																			
3	State of Minnesota		NW¼ of NE¼ " 5																			
4	State of Minnesota		~~SW¼ of NE¼~~ " 4																			
5	U. S. of America		Hand Lake Island																			
6	Josephine Tilbury State of Minnesota		NE¼ of NW¼				40		No		198			198		66				66		
7			NW¼ of NW¼																			
8	Otto Carlity		SW¼ of NW¼				40		No		100			100	20					20		
9	Forest O. + Mae J. Colton		~~SE¼ of NW¼~~ Lot 2				32.50		No		245	750	Admin	1120	24	350				324	Na	
10																						
11			NE¼ of SW¼																			
12	Otto Carlity		Lot lies E 200' of W 700' NW¼ of SW¼ of S 300'				? 3.58		No		35	400		435	87					87		
13	Arthur J. + Ella U. Brandt		E 100' of W 700' of S 300' of NW¼ of SW¼				1.25		No		21	99		120		40				40	Na	
14	" " " "		SE¼ of SW¼ E 100' of W 600' of S 300' of Lot 1				?															
15																						
16	State of Minnesota		NE¼ of SE¼																			
17	State of Minnesota		~~NW¼ of SE¼~~ Lot 6																			
18	State of Minnesota		~~SW¼ of SE¼~~ " 7																			
19	State of Minnesota		SE¼ of SE¼																			
20																						
							139.06				599	1374		1873	181	356				537		

	Sold for Taxes	Validations by School Districts as Equalized by Department of Taxation: District No. / Rate (Mills)	District No. / Rate (Mills)	District No. / Rate (Mills)	District No. / Rate (Mills)	District No. / Rate (Mills)	District No. / Rate (Mills)	Tax including State Homestead (Dollars, cts.)	State Tax on Non-Homestead (Dollars, cts.)	Special Taxes ($ cts.)	Total Taxes ($ cts.)		Paid	When Paid (Month Day Year)	Number of Receipt	March Settlement 1949	June Settlement 1949	Penalty	November Settlement 1949	Penalty	Collections to First Monday in January 1950	Penalty	Delinquent on First Monday in January 1950	Total Delinquent Tax and Penalty	Remarks
1												1													
2												2													
3												3													
4												4													
5												5													
6	SOLD FOR TAXES		16					1450	26		1476	6											1476		
7												7													
8			# 20		# 24			44			44	8	PAID IN FULL	MAY 20 1949	559		440								
9					# 250			7608	96		7704	9	Part Paid 1st Half Paid	OCT 3 1948 MAY 31 1949	6759 9126		3852				3544	308	308		
10												10													
11												11													
12			# 87					1912			1912	12	PAID IN FULL	MAY 20 1949	559		1912								
13					40			940	16		956	13												956	1053
14												14													
15												15													
16												16													
17												17													
18												18													
19												19													
20												20													
			103		374		A	3107	138		12488						6244				3544		2768		
			173		364	569	Na	8548																	

Assessment Roll and Tax List of Real Property in the Town of Ponto Lake, Cass County, Minnesota, for Taxes for the Year 1948.

	In Whose Name Assessed	To Whom Transferred	Description of Property: Subdivision	Sec. or Lot	Town or Block	Rng.	Number of Acres of Land: Acres	100ths	Sch. School District	Inclusion of Real Tax or No	Inclusion of Real Tax or No	True and Full Valuations: Land Exclusive of Structures and Improvements (Dollars)	Buildings and Other Structures (Dollars)	Machinery Permanently Attached to Real Estate (Dollars)	Total True and Full Value (Dollars)	Assessed Valuations: Rural: Homestead Up to $4,000 20% (Dollars)	Rural: Over $4,000 and Non-Homestead 33⅓% (Dollars)	All Other: Homestead Up to $4,000 25% (Dollars)	All Other: Over $4,000 and Non-Homestead 40% (Dollars)	All Other: Machinery Permanently Attached to Real Estate 33⅓% (Dollars)	Total Assessed Value (Dollars)	Total Assessed Value Equalized by the Board of Review (Dollars)	Final Equalized Value (Dollars)
1	State of Minnesota	Otto B. & Ernest Kniffer	NE¼ of NE¼	23	139	29																	
2	Hester Nielsen		NW¼ of NE¼																				
3	Mary Cook Baum		SW¼ of NE¼				40			Yes		265	50		315	63					63		
4	State of Minnesota		SE¼ of NE¼																				
5																							
6	Frank & Gene Rohl		NE¼ of NW¼				40			"		295			295	59					59		
7	Oscar & Ida Johnson		NW¼ of NW¼ Lot 1				35	40+		No		246	153		399		133				133		
8	Frank E. Rohl		SW¼ of NW¼				40			Yes		200			200	40					40		
9	Mary Cook Baum		SE¼ of NW¼				40			"		150			150	30					30		
10																							
11	State of Minnesota		NE¼ of SW¼																				
12	State of Minnesota		NW¼ of SW¼																				
13	State of Minnesota		SW¼ of SW¼																				
14	State of Minnesota		SE¼ of SW¼																				
15																							
16	State of Minnesota		NE¼ of SE¼																				
17	State of Minnesota		NW¼ of SE¼																				
18	State of Minnesota		SW¼ of SE¼																				
19	State of Minnesota		SE¼ of SE¼																				
20																							
							195	40				1156	203		1359	192	133				325		

	Sold for Taxes	Validations by School Districts as Equalized by Department of Taxation: District No. ..... Rate ..... Mills	District No. 214 Rate 14 Mills	District No. ..... Rate ..... Mills	District No. ..... Rate ..... Mills	District No. ..... Rate ..... Mills	District No. ..... Rate ..... Mills	Tax Including State Homestead (Dollars)	Rate Tax on Non-Homestead 9.6 Mills ($ cts.)	Special Taxes ($ cts.)	Total Taxes ($ cts.)	Paid	When Paid (Month Day Year)	Number of Receipt	March Settlement 1949 ($ cts.)	June Settlement 1949 ($ cts.)	Penalty ($ cts.)	November Settlement 1949 ($ cts.)	Penalty ($ cts.)	Collections to First Monday in January 1950 ($ cts.)	Penalty ($ cts.)	Delinquent on First Monday in January 1950 ($ cts.)	Total Delinquent Tax and Penalty ($ cts.)	Remarks
1																								
2												No tax for 1948												
3			4 63					13 14			13 14	2nd Half Paid 1st Half Paid	JUN 9 1949 MAY 31 1949	7039 9726		6 72		6 72						
4																								
5																								
6	SOLD FOR TAXES		11 59					12 96			12 96											12 96		
7			1 80 1 83	Abate	4 16			29 24	52		29 76	1st Half Paid	MAY 10 1949	5273		14 88						270	297	12.18 Abated
8	SOLD FOR TAXES		4 40					8 80			8 80											8 80		
9			11 30					6 60			6 60	2nd Half Paid 1st Half Paid	JUN 9 1949 MAY 31 1949	7039 9726		3 30		3 30						
10																								
11																								
12																								
13																								
14																								
15																								
16																								
17																								
18																								
19																								
20																								
			192 263 325				0	71 44	52		71 96					25 10		10 22				34 46		

Assessment Roll and Tax List of Real Property in the Town of Ponto Lake, Cass County, Minnesota, for Taxes for the Year 1948.

	In Whose Name Assessed	To Whom Transferred	Description of Property: Subdivision	Sec. or Lot	Town or Block	Rng.	Number of Acres of Land: Acres	Units	No. School District	Information Received Yes or No	Information Received Yes or No	True and Full Valuations: Land Exclusive of Structures and Improvements	Buildings and Other Structures	Machinery Permanently Attached to Real Estate	Total True and Full Value	Assessed Valuations: Rural: Homestead Up to $4,000 20%	Rural: Over $4,000 and Non-Homestead 33⅓%	All Other: Homestead Up to $4,000 25%	All Other: Over $4,000 and Non-Homestead 40%	All Other: Machinery Permanently Attached to Real Estate 33⅓%	Total Assessed Value	Total Assessed Value as Equalized by the Board of Review	Final Equalized Value
							Acres	Units				Dollars	Dollars	Dollars	Dollars	Dollars	Dollars	Dollars	Dollars	Dollars	Dollars	Dollars	Dollars
1	E. R. Peterson		NE¼ of NE¼	24	134	24	40			Ind	No	246			246		82				82		
2	"		NW¼ of NE¼				40			"		246			246		82				82		
3	Ervin Holz		SW¼ of NE¼				40				Yes	130			130	26					26		
4	E. R. Peterson		SE¼ of NE¼				40				No	246			246		82				82		
5																							
6	Elgiva & Dorothy Sitman		NE¼ of NW¼				40			"		111			111		37				37		
7	State of Minnesota		NW¼ of NW¼				40																
8	Theodore & Alice Semmler		SW¼ of NW¼				40			"		198			198		66				66		
9	Ervin & Minnie Holz		SE¼ of NW¼				40				Yes	270	240		510	102					102		
10																							
11	Carl & Minnie Holtz		NE¼ of SW¼				40			"		130			130	26					26		
12	~~Timothy Murphy~~ State of Minnesota		NW¼ of SW¼				40				No	246			246		82				82		
13	State of Minnesota		SW¼ of SW¼				40			"		246			246		82				82		
14	State of Minnesota		SE¼ of SW¼																				
15																							
16	State of Minnesota		NE¼ of SE¼																				
17	State of Minnesota		NW¼ of SE¼																				
18	State of Minnesota		SW¼ of SE¼																				
19	Ora C. Sitman		SE¼ of SE¼				40				No	132			132		44				44		
20																							
							480					2201	240		2441	154	557				711		

	Sold for Taxes	Valuations by School Districts as Equalized by Department of Taxation: District No. ..... Rate ..... Mills	District No. ..... Rate 21.4 Mills	District No. ..... Rate ..... Mills	District No. ..... Rate ..... Mills	District No. ..... Rate ..... Mills	District No. ..... Rate ..... Mills	Tax including State Homestead	State Tax on Non-Homestead 2.8 Mills	Special Taxes	Total Taxes	Paid	When Paid: Month Day Year	Number of Receipt	March Settlement 1949	June Settlement 1949	Penalty	November Settlement 1949	Penalty	Collections to First Monday in January 1950	Penalty	Delinquent on First Monday in January 1950	Total Delinquent Tax and Penalty	Remarks
		Dollars	Dollars	Dollars	Dollars	Dollars	Dollars	$ cts.	$ cts.	$ cts.	$ cts.					$ cts.	$ cts.	$ cts.	$ cts.	$ cts.	$ cts.	$ cts.	$ cts.	
1			82					1802	32	✓	1834	PAID IN FULL	OCT 21 1949	14277				1834 ✓	129					
2			82					1802	32	✓	1834	PAID IN FULL	OCT 21 1949	14277				1834 ✓						
												2nd Half Paid	OCT 7 1949	12567				286 ✓						
3			4 26					572		✓	572	2nd Half Paid	OCT 7 1949	12581				286 ✓	17					
4			82					1802	32		1834	PAID IN FULL	OCT 21 1949	14277				1834 ✓	68					
5																								
6			37					814	14	✓	828	1st Half Paid	MAY 31 1949	8696		428 ✓						400	440	Due a-mt = half of 1948
7																								
8			66					1452	26		1478											1478	9,624	
												2nd Half Paid	OCT 7 1949	12567				1121 ✓						
9			4 102					2242			2242	1st Half Paid	OCT 7 1949	12581				1121 ✓	68					
10																								
												2nd Half Paid	OCT 7 1949	12567				286 ✓						
11			4 26					572			572	1st Half Paid	OCT 7 1949	12581				286 ✓	17					
12	SOLD FOR TAXES		82					1802	32		1834	Forfeited											1834	Canc
13	SOLD FOR TAXES		82					1802	32		1834	Forfeited											1834	"
14																								
15																								
16																								
17																								
18																								
19			44					968	16	✓	984	PAID IN FULL	MAY 31 1949	8700		984 ✓								
20																								
			134				0	1562	216		1598					1412		8888				1576	9664	
			557																					
			711																					

Lake Blanche | Kitchi Camp | Porto Point | Nepanee Beach | East Shore

Assessment Roll and Tax List of Real Property in the Town of Ponto Lake, Cass County, Minnesota, for Taxes for the Year 1948.

	In Whose Name Assessed	To Whom Transferred	Description of Property: Subdivision	Sec. Lot	Town or Block	Rng.	Number of Acres of Land: Acres	100ths	No. School District	Indicates Homestead Tax to be Pd.	Indicates Agricultural Tax to be Pd.	True and Full Valuations: Land Exclusive of Structures and Improvements	Buildings and Other Structures	Machinery Permanently Attached to Real Estate	Total True and Full Value	Assessed Valuations: Rural: Homestead Up to $4,000 20%	Rural: Over $4,000 and Non-Homestead 33⅓%	All Other: Homestead Up to $4,000 25%	All Other: Over $4,000 and Non-Homestead 40%	Machinery Permanently Attached to Real Estate 33⅓%	Total Assessed Value	Total Assessed Value as Equalized by the Board of Review	Final Equalized Value
							Acres	100ths				Dollars	Dollars	Dollars	Dollars	Dollars	Dollars	Dollars	Dollars	Dollars	Dollars	Dollars	Dollars
1	State of Minnesota		NE¼ of NE¼	29	134	29																	
2	State of Minnesota		NW¼ of NE¼																				
3	State of Minnesota		SW¼ of NE¼																				
4	State of Minnesota		SE¼ of NE¼																				
5																							
6	State of Minnesota		NE¼ of NW¼																				
7	Michael Smith		NW¼ of NW¼				40			No		174			174		58				58		
8	"		SW¼ of NW¼				40			"		174			174		58				58		
9	State of Minnesota		SE¼ of NW¼																				
10																							
11	State of Minnesota		NE¼ of SW¼																				
12	State of Minnesota		NW¼ of SW¼																				
13	State of Minnesota		SW¼ of SW¼																				
14	State of Minnesota		SE¼ of SW¼																				
15																							
16	State of Minnesota		NE¼ of SE¼																				
17	State of Minnesota		NW¼ of SE¼																				
18	State of Minnesota		SW¼ of SE¼																				
19	State of Minnesota		SE¼ of SE¼																				
20																							
							80					348			348		116				116		

	Sold for Taxes	Validations by School Districts as Equalized by Department of Taxation: District No. ..... Rate ..... Mills	District No. 7 Rate 21.8 Mills	District No. ..... Rate ..... Mills	District No. 7 Rate ..... Mills	District No. ..... Rate ..... Mills	District No. ..... Rate ..... Mills	Tax including State Homestead ..... Mills	State Tax on Non-Homestead 3.86 Mills	Special Taxes	Total Taxes		Paid	When Paid: Month Day Year	Number of Receipt	March Settlement 1949	June Settlement 1949	Penalty	November Settlement 1949	Penalty	Collections to First Monday in January 1950	Penalty	Delinquent on First Monday in January 1950	Total Delinquent Tax and Penalty	Remarks
		Dollars	Dollars	Dollars	Dollars	Dollars	Dollars	$ cts.	$ cts.	$ cts.	$ cts.					$ cts.	$ cts.	$ cts.	$ cts.	$ cts.	$ cts.	$ cts.	$ cts.	$ cts.	
1												1													
2												2													
3												3													
4												4													
5												5													
6												6													
7		58						12 74	22		12 96	7	PAID IN FULL	MAY 3 1 1949	11656		12 96								
8		58						12 74	22		12 96	8	PAID IN FULL	MAY 3 1 1949	11656		12 96								
9												9													
10												10													
11												11													
12												12													
13												13													
14												14													
15												15													
16												16													
17												17													
18												18													
19												19													
20												20													
		116				0.		25 48	44		25 92						25 92								
		116																							

Assessment Roll and Tax List of Real Property in the Town of Ponto Lake, Cass County, Minnesota, for Taxes for the Year 1948.

In Whose Name Assessed	To Whom Transferred	Description of Property: Subdivision	Sec. or Lot	Town or Block	Rng.	Number of Acres of Land: Acres	Tenths	No. School District	Indicate Homestead Tax on Dollars	Indicate Additional Tax on Cents	True and Full Valuations: Land Exclusive of Structures and Improvements	Buildings and Other Structures	Machinery Permanently Attached to Real Estate	Total True and Full Value	Assessed Valuations: Rural: Homestead Up to $4,000 20%	Rural: Over $4,000 and Non-Homestead 33⅓%	All Other: Homestead Up to $4,000 25%	All Other: Over $4,000 and Non-Homestead 40%	Machinery Permanently Attached to Real Estate 33⅓%	Total Assessed Value	Total Assessed Value as Equalized by the Board of Review	Final Equalized Value
						Acres					Dollars	Dollars	Dollars	Dollars	Dollars	Dollars	Dollars	Dollars	Dollars	Dollars	Dollars	Dollars
Albert V. Smith		1 NE¼ of NE¼	26	139	29	40		Unorg	76		90			90		30				30		
"		2 NW¼ of NE¼				40		"			90			90		30				30		
"		3 SW¼ of NE¼				40		"			90			90		30				30		
"		4 SE¼ of NE¼				40		"			90			90		30				30		
		5																				
State of Minnesota		6 NE¼ of NW¼																				
State of Minnesota		7 NW¼ of NW¼																				
State of Minnesota		8 SW¼ of NW¼																				
Fred Emmons		9 SE¼ of NW¼				40		"			159 ~~267~~	7 2 ~~Cy.~~		159 ~~267~~		53 ~~89~~				~~89~~	53	
		10																				
Basil M. Brewer		11 NE¼ of SW¼				40		~~Jim~~			159 ~~270~~	~~40~~	7 2 ~~Cy.~~	159 ~~285~~	67	53				67	53	
State of Minnesota		12 NW¼ of SW¼																				
State of Minnesota		13 SW¼ of SW¼																				
State of Minnesota		14 SE¼ of SW¼																				
		15																				
State of Minnesota		16 NE¼ of SE¼																				
E. L. Gilbert		17 NW¼ of SE¼				40		70			198			198		66				66		
State of Minnesota		18 SW¼ of SE¼																				
		19 SE¼ of SE¼																				
		20																				
						280					876			876		292					292	

Sold for Taxes	Valuations by School Districts as Equalized by Department of Taxation: District No. ... Rate ... Mills	District No. ... Rate ... Mills	District No. ... Rate ... Mills	District No. ... Rate ... Mills	District No. ... Rate ... Mills	District No. ... Rate ... Mills	Tax including State Homestead ... Mills	State Tax on Non-Homestead 8.86 Mills	Special Taxes	Total Taxes	Paid	When Paid	Number of Receipt	March Settlement 1949	June Settlement 1949	Penalty	November Settlement 1949	Penalty	Collections to First Monday in January 1950	Penalty	Delinquent on First Monday in January 1950	Total Delinquent Tax and Penalty	Remarks
	Dollars	Dollars	Dollars	Dollars	Dollars	Dollars	$ cts.	$ cts.	$ cts.	$ cts.		Month Day Year		$ cts.	$ cts.	$ cts.	$ cts.	$ cts.	$ cts.	$ cts.	$ cts.	$ cts.	
1		30					6 60	12		6 72	1 PAID IN FULL	MAY 31 1949	9718		2 688								
2		30					6 60	12		6 72	2 PAID IN FULL	MAY 31 1949											
3		30					6 60	12		6 72	3 PAID IN FULL	MAY 31 1949											
4		30					6 60	12		6 72	4 PAID IN FULL	MAY 31 1949											
5											5												
6											6												
7											7												
8											8												
9 SOLD FOR TAXES		53					11 64	20		11 84	9											11 84	
10											10												
11 [redacted]		53					11 64	20		11 84	11											11 84	4-1-50
12											12												
13											13												
14											14												
15											15												
16											16												
17		66					14 50	26		14 76	17 2nd Half Paid JUNE 9 1949 / 1st Half Paid MAY 31 1949		9837 / 9725		738		738						
18											18												
19											19												
20											20												
	H 292 / 292	292				0	64 81	114	12	653					3426		988				2168		

Camp Blanche | Kiana Camp | Ponto Point | Kapasa Beach | East Shore

Assessment Roll and Tax List of Real Property in the Town of Ponto Lake, Cass County, Minnesota, for Taxes for the Year 1948.

Line	In Whose Name Assessed	To Whom Transferred	Subdivision	Sec. or Lot	Town or Block	Rge.	Acres	100ths	School District	Homestead	Land Exclusive of Structures and Improvements	Buildings and Other Structures	Machinery Permanently Attached to Real Estate	Total True and Full Value	Rural Homestead Up to $4,000 20%	Rural Over $4,000 and Non-Homestead 33⅓%	All Other Homestead Up to $4,000 25%	All Other Over $4,000 and Non-Homestead 40%	Machinery Permanently Attached to Real Estate 33⅓%	Total Assessed Value	Total Assessed Value as Equalized by the Board of Review	Final Equalized Value
1	State of Minnesota		NE¼ of NE¼	27	134	29			Uw.													
2	State of Minnesota		NW¼ of NE¼ Lot 1																			
3	State of Minnesota		SW¼ of NE¼																			
4	State of Minnesota		SE¼ of NE¼																			
5																						
6	Ernest F. Wilke		NE¼ of NW¼ Lot 2				20			No	198			198		66				66		
7	M + Lydia H. Rolstad		NW¼ of NW¼ unplatted part Lot 3 lying S. of E. + W. twp road less part between old + new twp road				24	30		"	198			198		66				66		
8	Glenn J. + Irene E. Hinz		SW¼ of NW¼ unplatted Part Lot 3 lying N. of E. + W. twp road less part between old + new twp. road				7			"	42			42		14				14		
9			SE¼ of NW¼																			
10	Leonard W + Veta F. De Graff		unplatted part of Lot 3 lying between old and new twp road				7			No	36	225		261		87				87	NA	
11	State of Minnesota		NE¼ of SW¼																			
12			NW¼ of SW¼																			
13	W. F. + Mary Anna Henselin		SW¼ of SW¼				40			Yes No	249 Twp Bd. adj. ~~125~~			249 ~~125~~	~~25~~	83				~~25~~	83	
14	" "		SE¼ of SW¼				40			"	159 Twp Bd. adj. ~~125~~			159 ~~125~~	~~25~~	53				~~25~~	53	
15																						
16	State of Minnesota		NE¼ of SE¼																			
17	State of Minnesota		NW¼ of SE¼																			
18	State of Minnesota		SW¼ of SE¼																			
19	State of Minnesota		SE¼ of SE¼																			
20																						
Total							125	30			882	226		1107		369					369	

Line	Sold for Taxes	District [illegible]	District [illegible]	District [illegible]	District [illegible]	District	District	Tax Including State Homestead	State Tax on Non-Homestead	Special Taxes	Total Taxes	Line	Paid	When Paid	Number of Receipt	March Settlement 1949	June Settlement 1949	Penalty	November Settlement 1949	Penalty	Collections to First Monday in January 1950	Penalty	Delinquent on First Monday in January 1950	Total Delinquent Tax and Penalty	Remarks
1												1													
2												2													
3												3													
4												4													
5												5													
6	SOLD FOR TAXES		66					14 50	26		14 76	6											14 76		
7			66					14 50	26		14 76	7	PAID IN FULL	JAN 27 1949	639	14 76									
8			14					3 08	06		3 14	8	PAID IN FULL	MAR 8 1949	3045		3 14								
9												9													
10	SOLD FOR TAXES				87			20 42	34		20 76	10											20 76		
11												11													
12												12													
13			H 50 ~~83~~ Abate. #4290					11 09 ~~18 27~~	32		11 00 ~~18 56~~	13	Part Paid / Balance Paid	MAY 31 1949 / OCT 31 1949	8320 / 13766		14 33		16 07		Refund w. #90823 11-15-49		12 38		7.56 Abated
14			H 37 ~~55~~ " "					7 9[illegible] ~~11 6[illegible]~~	20		7 [illegible] ~~11 84~~	14	Part Paid / Balance Paid	MAY 31 1949 / OCT 31 1949	8320										4.82 "
15												15													
16												16													
17												17													
18												18													
19												19													
20												20													
Total			282 / 283		87 / 80			61 96 / 20 42	1 44		13 82					14 76	17 49		16 07				35 52		

Assessment Roll and Tax List of Real Property in the Town of Ponto Lake

	In Whose Name Assessed	To Whom Transferred	Description of Property: Subdivision	Sec. or Lot	Town or Block	Rng.	Number of Acres of Land: Acres	100ths	No. School District	Indicate Homestead Yes or No	Indicate agricultural Yes or No	True and Full Valuations: Land Exclusive of Structures and Improvements (Dollars)	Buildings and Other Structures (Dollars)	Machinery Permanently Attached to Real Estate (Dollars)	Total True and Full Value (Dollars)	Assessed Valuations: Rural: Homestead Up to $4,000 20% (Dollars)	Rural: Over $4,000 but Non-Homestead 33⅓% (Dollars)	All Other: Homestead Up to $4,000 25% (Dollars)	All Other: Over $4,000 but Non-Homestead 40% (Dollars)	Machinery Permanently Attached to Real Estate 33⅓% (Dollars)	Total Assessed Value (Dollars)	Total Assessed Value as Equalized by the Board of Review (Dollars)	Final Equalized Value (Dollars)	Sold for Taxes	Valuations by School Districts as Equalized by Department of Taxation: District No. Rate Mills (Dollars)	District No. Rate Mills (Dollars)	District No. Rate Mills (Dollars)	District No. Rate Mills (Dollars)	District No. Rate Mills (Dollars)	Tax including State Homestead Mills ($ cts.)	State Tax on Non-Homestead 3.6 Mills ($ cts.)	Special Taxes ($ cts.)	Total Taxes ($ cts.)		Paid	When Paid: Month Day Year	Number of Receipt	March Settlement 1949 ($ cts.)	June Settlement 1949 ($ cts.)	Penalty ($ cts.)	November Settlement 1949 ($ cts.)	Penalty ($ cts.)	Collections to First Monday in January 1950 ($ cts.)	Penalty ($ cts.)	Delinquent on First Monday in January 1950 ($ cts.)	Total Delinquent Tax and Penalty ($ cts.)	Remarks
1	Leonard W. + Velma I. Ackroff		N.175' of Lot 3																																														
2	W. J. Clement		NW¼ of NW¼	28	134	29	58			Wdpe		21	79		100	20					20	Na																											
3	~~[illegible]~~		S.225' of N.442' of Lot 3				92			Na		36	150		186		62				62	Na																											
4			SW¼ of NE¼																																														
5	Herbert + Loretta Hoppe		S½ of N.660' of S.1324' of E½ of NE¼ of NW¼ Lot 3				6			"		99	450		549		183				183																											
6	Donald O. + Verna A. Wright		N½ of N.660' of N.1324' of Lot 3				6			"		99	348		447		149				149																											
7			NE¼ of NW¼																																														
8	Clarence R. + Cecile M. Lisher		NW¼ of NW¼ Lot 1				850			Yes No		400	200 261 alone		661	80	87				167	Na																											
9			SW¼ of NW¼																																														
10			SE¼ of NW¼																																														
11	Donald O. + Verna A. Wright		S.125' of N.775' of S.1512.6' of Lot 3				8			Na		21			21		7				7	Na																											
12	Vida Mildred Brown		NE¼ of SW¼										150 Sep. Bld.		198		66																																
13			N.3 ac. of NW¼ of SW¼				3			"		48	40 Sep. Bld.		88		46				46		66																										
14	Fred + James W. McGough		Lot 2 less 7.22 acres																																														
15	~~A. N. [illegible] Hazel [illegible] H. Dirty Harrison [illegible]~~		(parcel 2.53 may full describe as follows: Commencing at the intersection of the [illegible] line of Lot 2, thence W. 12.2 rds., N. 12.2 rds., E. to Lot 2 line, S. to beginning)				42.25			"		255	500		755		255				255																											
16			NW¼ of SE¼																																														
17			NE¼ of SE¼				1			Yes		33	300		333		111				111	Na																											
18			NW¼ of SE¼																																														
19	Metzroth Clothing Co.		S.537.4' of Lot 3				13.16			"		123			123		41				41																												
20	W. J. ~~Hendrickson~~ + Mary Ann Hendrickson		NE¼ of SE¼ S.200' of N.660' of Lot 3				1.34			Yes No		35	200 499 alone		1334	67	333				400	Na																											
21	" "		N.252.9' of S.1512.6' of Lot 3				8			Yes		130			130	26					26	Na																											
							90.75					1110	3737		4847	173	1274				1447																											
1																																																	
2																																																	
3																																																	
4												183																																					
5												149																																					
6																																																	
7																																																	
8																																																	
9																																																	
10																																																	
11																																																	
12																																																	
13												255																																					
14																																																	
15																																																	
16																																																	
17																																																	
18												41																																					
19																																																	
20																																																	
21																																																	
												1110	3737		4847	173	1274				1447																											
1																																																	
2																																																	
3																																																	
4																																																	
5																																																	
6																																																	
7																																																	
8																																																	
9																																																	
10																																																	
11																																																	
12																																																	
13																																																	
14																																																	
15																																																	
16																																																	
17																																																	
18																																																	
19																																																	
20																																																	
21																																																	
												1110	3737		4847	173	1274				1447																											

Assessment Roll and Tax List of Real Property in the Town of Ponto Lake, Cass County, Minnesota, for Taxes for the Year 1948.

	In Whose Name Assessed	To Whom Transferred	Description of Property: Subdivision	Sec. or Lot	Town or Block	Rng.	Number of Acres of Land: Acres	Dec.	No. School District	Indicate Road Tax or Re	Indicate Road Tax or Re	True and Full Valuations: Land Exclusive of Structures and Improvements	Buildings and Other Structures	Machinery Permanently Attached to Real Estate	Total True and Full Value	Assessed Valuations: Rural: Homestead Up to $4,000 20%	Rural: Over $4,000 Homestead 33⅓%	All Other: Homestead Up to $4,000 25%	All Other: Over $4,000 Hom. Non-Homestead 40%	Machinery Permanently Attached to Real Estate 33⅓%	Total Assessed Value	Total Assessed Value as Equalized by the Board of Review	Final Equalized Value
							Acres	Decs.				Dollars	Dollars	Dollars	Dollars	Dollars	Dollars	Dollars	Dollars	Dollars	Dollars	Dollars	Dollars
1	Mabel Middleton		NE¼ of NE¼ Lot 4	29	139	29	39.95		Lake	Yes		252			252		84				84		
2	Elias Haaland & Robert Schmelzer		NW¼ of NE¼				40		"	"		198			198		66				66		
3	" "		SW¼ of NE¼				40			"		198			198		66				66		
4	Mabel Middleton		SE¼ of NE¼ " 2				34.90			"		252			252		84				84		
5																							
	State of Minnesota																						
6			NE¼ of NW¼																				
7	Oscar & Vida M. Hanson		NW¼ of NW¼				40			Yes		265			265	53					53		
8	"		SW¼ of NW¼				40			"		265			265	53					53		
	State of Minnesota																						
9			SE¼ of NW¼																				
10	Oscar & Vida M. Hanson		W. 200' of Lot 4				2			"		40	50		90	18					18		
	State of Minnesota																						
11			NE¼ of SW¼																				
12	G. C. & Tilva I. Marshall		NW¼ of SW¼ Lot 4 Less W. 200'				30.20			Yes		125	50		175	35					35		
13	John I. Edwards		SW¼ of SW¼ Lot 5				46.75			Yes		312			312		104				104		
14			SE¼ of SW¼																				
15																							
16	Mabel Middleton		NE¼ of SE¼ Lot 3				39.10			"		252			252		84				84		
17	Morris Kruckow		NW¼ of SE¼ Lying E.																				
18			SW¼ of SE¼ Lying W. of Lk.				80			Yes		30	150		180	36					36		
19	Morris Kruckow		SE¼ of SE¼				40			"		200			200	40					40		
20	Norman L. & Morris Kruckow		Lot part of W. of Lk. Lying W. of Lk.							"		450	250		700	140					140		
							472.90					2787	500		3339	375	488				863		

Cass County, Minnesota, for Taxes for the Year 1948.

	Sold for Taxes	Valuations by School Districts as Equalized by Department of Taxation: District No. ..... Rate ..... Mills	District No. 2 Rate 84.1 Mills	District No. ..... Rate ..... Mills	District No. ..... Rate ..... Mills	District No. ..... Rate ..... Mills	District No. ..... Rate ..... Mills	Tax Including State Homestead	State Tax on Non-Homestead 3.46 Mills	Special Taxes	Total Taxes	Paid	When Paid	Number of Receipt	March Settlement 1949	June Settlement 1949	Penalty	November Settlement 1949	Penalty	Collections to First Monday in January 1950	Penalty	Delinquent on First Monday in January 1950	Total Delinquent Tax and Penalty	Remarks
		Dollars	Dollars	Dollars	Dollars	Dollars	Dollars	$ cts.	$ cts.	$ cts.	$ cts.		Month Day Year		$ cts.	$ cts.	$ cts.	$ cts.	$ cts.	$ cts.	$ cts.	$ cts.	$ cts.	
1			84					18.46	32		18.78	1	PAID IN FULL MAY 31 1949	8334		18.78								
2	SOLD FOR TAXES		66					14.50	26		14.76	2										14.76		
3	SOLD FOR TAXES		66					14.50	26		14.76	3										14.76		
4			84					18.46	32		18.78	4	PAID IN FULL MAY 31 1949	8334		18.78								
5												5												
6												6												
7	SOLD FOR TAXES	H	53					11.64			11.64	7										11.64	9.30	
8	SOLD FOR TAXES	H	53					11.64			11.64	8										11.64	9.30	
9												9												
10	SOLD FOR TAXES	H	18					3.96			3.96	10										3.96		
11												11												
12		H	35					7.70			7.70	12	PAID IN FULL FEB 28 1949	3760	7.70									
13			104					22.86	40		23.26	13	PAID IN FULL MAY 31 1949	7415		23.26								
14												14												
15												15												
16			84					18.46	32		18.78	16	PAID IN FULL MAY 31 1949	8334		18.78								
17		H	36					7.92			7.92	17	PAID IN FULL MAY 31 1949	9304		7.92								
18												18												
19		H	40					8.80			8.80	19	PAID IN FULL MAY 31 1949	9304		8.80								
20		H	140					30.78			30.78	20										30.78		
		H	375				D	81.61	1.88		191.56				7.00	176.32						87.54		
		NA	488																					
			863																					

Assessment Roll and Tax List of Real Property in the Town of Ponto Lake

	In whose name assessed	To whom transferred	Description of property: Subdivision	Sec. or Lot	Town or Block	Reg.	Number of Acres of Land (Acres / 100ths)	No. School District	Indicate Homestead Tax or No	Indicate Agricultural Tax or No	True and Full Valuations: Land Exclusive of Structures and Improvements (Dollars)	Buildings and Other Structures (Dollars)	Machinery Permanently Attached to Real Estate (Dollars)	Total True and Full Value (Dollars)	Assessed Valuations: Rural: Homestead Up to $4,000 20% (Dollars)	Rural: Over $4,000 and Non-Homestead 33⅓% (Dollars)	All Other: Homestead Up to $4,000 25% (Dollars)	All Other: Over $4,000 and Non-Homestead 40% (Dollars)	Machinery Permanently Attached to Real Estate 33⅓% (Dollars)	Total Assessed Value (Dollars)	Total Assessed Value as Equalized by the Board of Review (Dollars)	Final Equalized Value (Dollars)
1	John P. & Bertha Piggott		NE¼ of NE¼	30	149	29	40		Ag		410			410	82					82		
2	" " "		NW¼ of NE¼				40		"		220	150		370	74					74		
3	Rose & Mabel Gildow		SW¼ of NE¼ W½ of E½ of Lot 5				20		No		54			54		18				18		
4	Elizabeth M. Cheney		SE¼ of NE¼ Lot 6 less 33x30 rods				35.12		"		284	220		504		168				168		
5	Majorie Cheney Johnson		30x30 rods of Lot 6				5.63		"		83	280		363		121				121		
6	Louis A. & Amanda H. Kiess		NE¼ of NW¼				40		"		267			267		89				89		
7	" "		NW¼ of NW¼ Lot 1				50.58		"		336			336		112				112		
8	" "		SW¼ of NW¼ " 2				50.58		"		336			336		112				112		
9	" "		SE¼ of NW¼ " 4				35.20		"		267			267		89				89		
10	Ethel D. & Kirk Ellis		W½ of Lot 5				17.70		Ag		147	103		250	50					50		
11	Ward L. Sides & A. Earle Warner		NE¼ of SW¼ Lot 3				55.80		No		495	300		795		265				265		
12	W. U. Reed & N. S. Nesbitt		SW¼ of SW¼ " 40				42.65				340	40		380		130				130		
13			SE¼ of SW¼																			
14																						
15	Mrs. Marie R. Upton		50/100 in Nat. Cem. Lot 77				18		Ag		20			20	4					4		
16	H. L. & Mina Upton		N½ of NW¼ of SW¼ except 50/100 in Nat. Cemetery				9.94		"		130	100		230	46					46		
17	" "		NW¼ of SW¼ S½ of Lot 7				10.13		No		165	102		267		89				89		
18	Hattie M. Hogan		SW¼ of SW¼ Lot 8				20.89		Ag		165			165	33					33		
19	" "		SW¼ of SW¼ " 9				29.40		"		220	300		520	104					104		
20	C. Jack Campbell		E½ of Lot 5				8		No		180			180		60				60		
							502.76				4117	1605		5724	393	1253				1646		

	Sold for taxes	Valuations by School Districts as Equalized by Department of Taxation: District No. ..... Rate ..... Mills	District No. ..... Rate ..... Mills	District No. ..... Rate ..... Mills	District No. ..... Rate ..... Mills	District No. ..... Rate ..... Mills	District No. ..... Rate ..... Mills	Tax including State Homestead ..... Mills	State Tax on Non-Homestead 3.86 Mills	Special Taxes	Total Taxes		Paid	When Paid (Month Day Year)	Number of Receipt	March Settlement 1949	June Settlement 1949	Penalty	November Settlement 1949	Penalty	Collections to Five Months in January 1950	Penalty	Delinquent on Five Months in January 1950	Total Delinquent Tax and Penalty	Remarks
		Dollars	Dollars	Dollars	Dollars	Dollars	Dollars	$ cts.	$ cts.	$ cts.	$ cts.					$ cts.	$ cts.	$ cts.	$ cts.	$ cts.	$ cts.	$ cts.	$ cts.	$ cts.	
1		82						1802			1802	1	PAID IN FULL	MAR 15 1949	3127		18.02								
2		74						1626			1626	2	PAID IN FULL	MAR 15 1949	3127		16.26								
3		18						396	06		402	3	PAID IN FULL	JUL 15 1949	9893				4.02	8					
4		168						3692	64		3756	4	PAID IN FULL	JAN 29 1949	322	37.56									
5		121						2660	46		2706	5	PAID IN FULL	FEB 21 1949	1359	27.06									
6		89						1956	34		1990	6	PAID IN FULL	MAY 31 1949			19.90								
7		112						2462	44		2506	7	PAID IN FULL	MAY 31 1949	7407		25.06								
8		112						2462	44		2506	8	PAID IN FULL	MAY 31 1949			25.06								
9		89						1956	34		1990	9	PAID IN FULL	MAY 31 1949			19.90								
10		50						1100			1100	10	PAID IN FULL	MAY 31 1949	7528		11.00								
11		265						5824	102		5926	11	2nd Half Paid 1st Half Paid	OCT 31 1949 FEB 15 1949	3605 1400	29.63			27.65						
12												12													
13		130						2858	50		2908	13	2nd Half Paid [illegible]	SEP 14 1949 MAY 31 1949	2160 7657		14.54		14.54						
14												14													
15		4						88			88	15	Prev. Paid	MAY 31 1949											
16		46						1012			1012	16	Balance Paid Prev. Paid	NOV 22 1949 MAY 31 1949	14149 3614		19.90				1.00	.88		Est. due $11.00	
17		89						1956	34		1990	17	Balance Paid Prev. Paid	NOV 22 1949 MAY 31 1949											
18		33						726			726	18	PAID IN FULL	MAY 31 1949	9739		7.26								
19		104						2286			2286	19	PAID IN FULL	MAY 31 1949			22.86								
20		60						1318	24		1342	20	PAID IN FULL	MAR 30 1949	4382		13.42								
		1646						36180	442		36622					94.25	213.18		48.19		11.00				

Assessment Roll and Tax List of Real Property in the Town of Pents Lake, Cass County, Minnesota, for Taxes for the Year 1948.

	In Whose Name Assessed	To Whom Transferred	Description of Property: Subdivision	Sec. or Lot	Town or Block	Rng.	Number of Acres of Land: Acres	Min.	No. School District	Information Received Yes or No	Information Received Yes or No	True and Full Valuations: Land Exclusive of Structures and Improvements (Dollars)	Buildings and Other Structures (Dollars)	Machinery Permanently Attached to Real Estate (Dollars)	Total True and Full Value (Dollars)	Assessed Valuations: Rural: Homestead Up to $4,000 20% (Dollars)	Rural: Over $4,000 and Non-Homestead 33⅓% (Dollars)	All Other: Homestead Up to $4,000 25% (Dollars)	All Other: Over $4,000 Non-Homestead 40% (Dollars)	All Other: Machinery Permanently Attached to Real Estate 33⅓% (Dollars)	Total Assessed Value (Dollars)	Total Assessed Value as Equalized by the Board of Review (Dollars)	Final Equalized Value (Dollars)
1			NE ¼ of NE ¼	31	139	29				Una													
2			NW ¼ of NE ¼																				
3			SW ¼ of NE ¼																				
4			SE ¼ of NE ¼																				
5																							
6			NE ¼ of NW ¼																				
7	Edwin Haaland		NW ¼ of NW ¼ Lot 1				31 72			No		147			147		49				49		
8	Charles W. + Thelma Willoughby		SW ¼ of NW ¼ " 2				25 23			"		201			201		67				67		
9			SE ¼ of NW ¼																				
10																							
11			NE ¼ of SW ¼																				
12	H. W. + Ruth A. Struve		NW ¼ of SW ¼ " 3				26 72			"		120			120		40				40		
13			SW ¼ of SW ¼ " 4				16 72			Yes No		99	240 Sep Bd		480		63				85	163 Na	
14			SE ¼ of SW ¼										25 cabin		~~395~~	60	~~25~~						
15																							
16	Lyle + Lillian McNamee		NE ¼ of SE ¼ " 6				44 72			Yes No		430	200 300 cabins		930	126	100				226 Na		
17			NW ¼ of SE ¼																				
18	Gladys J. von Bogersrodt		SW ¼ of SE ¼ " 7				37 20			No		219	141		360		120				120		
19	" "		SE ¼ of SE ¼				40			"		165			165		55				55		
20																							
							235 40					1381	1031		2412	126	374					720	

	Sold for Taxes	Valuations by School Districts as Equalized by Department of Taxation: District No. ..... Rate ..... Mills	District No. ..... Rate ..... Mills	District No. ..... Rate ..... Mills	District No. ..... Rate ..... Mills	District No. ..... Rate ..... Mills	District No. ..... Rate ..... Mills	Tax including State Homestead ..... Mills ($ cts.)	State Tax on Non-Homestead 3.86 Mills ($ cts.)	Special Taxes ($ cts.)	Total Taxes ($ cts.)		Paid	When Paid (Month Day Year)	Number of Receipt	March Settlement 1949 ($ cts.)	June Settlement 1949 ($ cts.)	Penalty	November Settlement 1949 ($ cts.)	Penalty	Collections to First Monday in January 1950 ($ cts.)	Penalty	Delinquent as First Monday in January 1950 ($ cts.)	Total Delinquent Tax and Penalty ($ cts.)	Remarks
1												1													
2												2													
3												3													
4												4													
5												5													
6												6													
7		49						1078	18 ✓		1096	7	PAID IN FULL	MAY 31 1949	9716		1096 ✓								
8		67						1472	26 ✓		1498	8	2nd Half Paid 1st Half Paid	OCT 31 1949 MAY 31 1949	1376 9731		749 ✓		749 ✓						
9												9													
10												10													
11												11													
12	SOLD FOR TAXES	40						880	16 ✓		896	12	PAID IN FULL	JUL 18 1949	9898				896 ✓	18					
13					163			3826	62		3890	13											38 90	44 279	
14												14													
15												15													
16					126			5306	38 ✓		5344	16	2nd Half Paid 1st Half Paid	OCT 31 1949 MAY 31 1949	1686 9724		2672 ✓		2672 ✓						
17												17													
18		120						2638	26 ✓		2664	18	PAID IN FULL	MAY 31 1949	9531		2664 ✓								
19		55						1228	22 ✓		1230	19	PAID IN FULL	MAY 31 1949											
20												20													
		331			289			7276	228		16638								4317				38 90		
		331			289 - 720			Na 9134																	

Assessment Roll and Tax List of Real Property in the Town of Ponto Lake

	In Whose Name Assessed	To Whom Transferred	Description of Property: Subdivision	Sec. or Lot	Town or Block	Rng.	Number of Acres of Land: Acres	Parts	No. School District	Indicate Improved or Unimproved	Indicate Apportioned Tax or No	True and Full Valuations: Land Exclusive of Structures and Improvements	Buildings and Other Structures	Machinery Permanently Attached to Real Estate	Total True and Full Value	Assessed Valuations: Rural: Homestead Up to $4,000 20%	Rural: Over $4,000 and Non-Homestead 33⅓%	All Other: Homestead Up to $4,000 25%	All Other: Over $4,000 and Non-Homestead 40%	Machinery Permanently Attached to Real Estate 33⅓%	Total Assessed Value	Total Amount Valuation Equalized by the Board of Review	Final Equalized Value
							Acres					Dollars	Dollars	Dollars	Dollars	Dollars	Dollars	Dollars	Dollars	Dollars	Dollars	Dollars	Dollars
1	Fred + James W. McGough		NE¼ of NE¼	32	139	29	40		Unorg Tw			198			198		66				66		
2	Michael Smith		NW¼ of NE¼				40		"			120			120		40				40		
3	"		SW¼ of NE¼				40		"			120			120		40				40		
4	Red River Lbr. Co.		SE¼ of NE¼ Lot 2				33.25		Tw			150	60		210	42					42		
5																							
6	Michael Smith		NE¼ of NW¼				40		Tw			99			99		33				33		
7	Andrew O. + Lucille R. Anderson		Lot 1 Resurvey of Japanese Beach NW¼ of NW¼				21.30		Tw			90	Sup Bd. Chg.		90	18					18		
8	Michael Smith		SW¼ of NW¼				40		Tw			99			99		33				33		
9	Earl H. Olson		SE¼ of NW¼				40		Tw			335			335	67					67		
10																							
11	"		NE¼ of SW¼				40		"			350	400		750	150					150		
12	"		NW¼ of SW¼				40		"			150			150	30					30		
13	"		SW¼ of SW¼				40		"			150			150	30					30		
14	"		SE¼ of SW¼				40		"			335			335	67					67		
15																							
16	State of Minnesota		~~NW¼ of SE¼~~ Lot 3																				
17	State of Minnesota		NW¼ of SE¼																				
18	State of Minnesota		SW¼ of SE¼																				
19	State of Minnesota		Lot 4 less S. 16 rods of E. 20 rods. SE¼ of SE¼																				
20	Gertie Whited		S. 16 rods of E. 20 rods of lot 4				2		"			40	150 Sup Bd. 300 Chg.		190 340	38 68					68	38	
							456.55					2236	610		2846	442	212					654	

	Sold for Taxes	Valuations by School Districts as Equalized by Department of Taxation: District No. 9 Rate 8.17 Mills	Other Districts	Tax including State Homestead	State Tax on Non-Homestead 3.86 Mills	Special Taxes	Total Taxes		Paid	When Paid: Month Day Year	Number of Receipt	March Settlement 1949	June Settlement 1949	Penalty	November Settlement 1949	Penalty	Collections to First Monday in January 1950	Penalty	Delinquent on First Monday in January 1950	Total Delinquent Tax and Penalty	Remarks
		Dollars	Dollars	$ cts.	$ cts.	$ cts.	$ cts.					$ cts.	$ cts.	$ cts.	$ cts.	$ cts.	$ cts.	$ cts.	$ cts.	$ cts.	
1		66		1450	26		1476	1	2nd Half Paid 1st Half Paid	OCT 31 1949 MAY 31 1949	13687 9727		738		738						
2		40		880	16		896	2	PAID IN FULL	MAY 31 1949	11656		896								
3		40		880	16		896	3	PAID IN FULL	MAY 31 1949	11656		896								
4	SOLD FOR TAXES	" 42		924			924	4											924		
5								5													
6		33		726	12		738	6	PAID IN FULL	MAY 31 1949	11656		738								
7		" 18		396			396	7	2nd Half Paid 1st Half Paid	SEP 12 1949 MAY 31 1949	22 73 5478		198 198		1.98						
8		33		726	12		738	8	PAID IN FULL	MAY 31 1949	11656		738								
9		" 67		1472			1472	9	PAID IN FULL	SEP 7 1949	20 99				1472	44					
10								10													
11		" 150		3298			3298	11	PAID IN FULL	SEP 7 1949											
12		" 30		660			660	12	PAID IN FULL	SEP 7 1949	20 99				660	18.3					
13		" 30		660			660	13	PAID IN FULL	SEP 7 1949											
14		" 67		1472			1472	14	PAID IN FULL	SEP 7 1949											
15								15													
16								16													
17								17													
18								18													
19								19													
20		" 38		836	44		836	20	PAID IN FULL	FEB 14 1949	1384	836									
		442 212 654		14500	82		14662						4236		8478				924		

Lindsten owns the balance of Lot 2

W. 80' of N. 500' of Lot 2 (Tracy) — E. 80' of W. 160' of N. 500' of Lot 2 (Pattison) — E. 150' of W. 310' of N. 500' of Lot 2 (Garske) — (Sounders) — E. 100' of W. 410' of N. 500' of Lot 2 (Garske) — E. 100' of W. 510' of N. 500' of Lot 2 (Sounders) — E. 100' of W. 610' of N. 500' of Lot 2 (Arle) — E. 100' of W. 710' of N. 500' of Lot 2 (Harrington) — E. 80' of W. 790' of N. 500' of Lot 2 (Murray) — E. 60' of W. 850' of N. 500' of Lot 2 (Madsen)

Deeded to both Pattison + Garske

Garske should deed this to Pattison

Ann Sounders should deed to Garske

S. 33 - T. 139 - R. 29

Line	In Whose Name Assessed	Description	Acres	Homestead	Land	Improvements	Total True and Full Value	Homestead Value	Other
1	Metzroth Clothing Co.								
2									
3	Adrian & Bernadine Lindsten	Lot 2 e[illegible]							
4	" "								
5	Ralph H & Frances M. Madsen	E.80' of W.[illegible]							
6	A. A. Boehm								
7	Ernest Siltman								
8	"								
9	H.g. nearly ½, H. Lauritz Hansen ⅛, A. nearly ⅛ as HH.	2 acs. of [illegible]							
10	Ida Rydamer(?) ⅛, Velma Strayer ⅛ Interest	1 ac. N.[illegible] along N[illegible]							
11	State of Minnesota								
12	Beatrice E. Wedge								
13	Thomas L. Pinchney								
14	Leslie & Esther Shepard								
15	John W. Pattison	E.80' of W.160' of N.500' of Lot 2	91	No	30	201	231		77
16	Leslie & Esther Shepard	NE¼ of SE¼	40	Yes	~~200~~ 160	Imp. Ed. Chg.	~~200~~ 160	~~40~~ 32	
17	"	NW¼ of SE¼	40	"	~~200~~ 160	Imp. Ed. Chg.	~~200~~ 160	~~40~~ 32	
18	"	SW¼ of SE¼	40	"	330	300	630	126	
19	"	SE¼ of SE¼	40	"	265		265	53	
20									
	Con't on next page		451 25		2750	1679	4429	536	583

Line	Total Assessed Value	Equalized by Board of Review	Sold for Taxes	School District Valuation	Tax Including State Homestead	State Tax on Non-Homestead (3.86 Mills)	Total Taxes
1	190			190	37 36	66	38 02
2							
3	193	na		H 93, NH 100	45 32	38	45 70
4	40			H 40	8 80		8 80
5	8			8	1 76	04	1 80
6	139			139	30 56	54	31 10
7	72			H 72	15 82		15 82
8	17			H 17	3 74		3 74
9							
10	89			89	19 56	34	19 90
11							
12							
13	39			H 39	8 51		8 51
14	~~53~~	32		H 32	7 04		7 04
15	77		SOLD FOR TAXES	77	16 92	30	17 22
16	~~40~~	32		H 32	7 04		7 04
17	~~40~~	32		H 32	7 04		7 04
18	126			H 126	27 70		27 70
19	53			H 53	11 64		11 64
20							
		1119		H 443, NH 483, 926; 93, 100; 193 = 1119	a 203 [illegible]; na 45 32	2 26	251 14

District No. 2, Rate 219.81 Mills; District No. 2, Rate 234.81 Mills

Line	Paid	When Paid	Number of Receipt	March Settlement 1949	June Settlement 1949	November Settlement 1949	Penalty	Delinquent on First Monday in January 1950
1	Paid in Full	FEB 8 1949	1554	38 02				
3	2nd Half Paid / 1st Half Paid	SEP 16 1949 / MAY 31 1949	12185 / 6165		22 85	22 85		
4	2nd Half Paid / 1st Half Paid	SEP 16 1949 / MAY 31 1949	12185 / 6165		4 40	4 40		
5	Paid in Full	JUL 28 1949	10148			1 80	03	
6	Paid in Full	MAY 31 1949	7533		31 10			
7	2nd Half Paid / 1st Half Paid	OCT 25 1949 / MAY 31 1949	13260			9 78		
8	2nd Half Paid / 1st Half Paid	OCT 25 1949 / MAY 31 1949	9720		9 78			
10	Paid in Full	JUN 23 1949	7169			19 90	30	
13	Paid in Full	MAY 31 1949	7812		8 58			
14	2nd Half Paid / 1st Half Paid	OCT 31 1949 / MAY 31 1949	13730 / 6382		3 52	3 52		
15								17 22
16	Balance Paid / 1st Half Paid	OCT 31 1949 / MAY 31 1949	13730					
17	Balance Paid / 1st Half Paid	OCT 31 1949 / MAY 31 1949				26 48		
18	Balance Paid / 1st Half Paid	OCT 31 1949 / MAY 31 1949	6382		26 94			
19	Balance Paid / 1st Half Paid	OCT 31 1949 / MAY 31 1949	13730					
				38 02	107 17	88 73		17 22

	In Whose Name Assessed	To Whom Transferred	Description of Property: Subdivision	Sec. or Lot	Town or Block	Rng.	Number of Acres of Land (Acres / 100ths)	Indicate Homestead by H	Indicate Agricultural by A	No. School District	True and Full Valuations: Land Exclusive of Structures and Improvements	Buildings and Other Structures	Machinery Permanently Attached to Real Estate	Total True and Full Value	Assessed Valuations: Rural: Homestead Up to $4,000: 20%	Rural: Over $4,000 and Non-Homestead 33⅓%	All Other: Homestead Up to $4,000: 25%	All Other: Over $4,000 and Non-Homestead 40%	Machinery Permanently Attached to Real Estate 33⅓%	Total Assessed Value	Total Assessed Value as Equalized by Board of Review	Final Equalized Value
							Acres				Dollars	Dollars	Dollars	Dollars	Dollars	Dollars	Dollars	Dollars	Dollars	Dollars	Dollars	Dollars
1	Metzroth Clothing Co.		NE¼ of NE¼ LOT 1	33	139	29	35		A	70	330	180		510		170				170		
2			NW¼ of NE¼																			
3	Adrian & Bernadine Lundstrom		LOT 2 except 300'x874' in SW corner N.W. Cor.				33 63			70	265	500 cabin		765	83	100				183	M	
4	" "		SE¼ of NE¼				40			70	200			200	40					40		
5	Ralph H & Frances M. Madsen		E 80' of W 870' of N 300' of LOT 2				91			70	24			24		8				8		
6	A. A. Bochm		NW¼ of NW¼ LOT 3 less 2 acs.				47 20			"	360	53		413		139				139		
7	Ernest Siltman		NW¼ of NW¼				40			70	150	210		360	72					72		
8	"		SW¼ of NW¼ LOT 4				19 10			"	85			85	17					17		
9			~~SW¼ of NW¼~~																			
10	~~Peter Kramer & Ulmie Steyer~~		2 acs. of LOT 3 described as: 150' N.&S. x 3 acres E&W. along N side of LOT 3				2			70	67	200		267		87				87		
11			~~NE¼ of NW¼~~ LOT 5																			
12			NW¼ of SW¼																			
13	Thomas E. Whitney		SW¼ of SW¼ " 6 Lots N. 233'				29 50			70	160	35		195	32					32		
14	Leslie & Esther Shepard		SE¼ of SW¼				40			"	160	3 rp Bl		160	32					53	32	
15	John W. Pattison		650' of W 160' of N 500' of LOT 2				91			70	30	201		231		77				77		
16	Leslie & Esther Shepard		NE¼ of SE¼				40			70	160	3 rp Bl		160	32					40	32	
17	"		NW¼ of SE¼				40			"	160	3 rp Bl		160	32					40	32	
18	"		SW¼ of SE¼				40			"	330	300		630	126					126		
19	"		SE¼ of SE¼				40			"	265			265	53					53		
20																						
	Cont on next page						45125				2750	1679		4429	536	583					1119	

	Sold for Taxes	Valuations by School Districts as Equalized by Department of Taxation: District No. ..... Rate ..... Mills	District No. ..... Rate ..... Mills	District No. ..... Rate ..... Mills	District No. ..... Rate ..... Mills	District No. ..... Rate ..... Mills	District No. ..... Rate ..... Mills	Tax Including State Homestead ..... Mills	State Tax on Non-Homestead 3.86 Mills	Special Taxes	Total Taxes	Paid	When Paid	Number of Receipt	March Settlement 1949	June Settlement 1949	Penalty	November Settlement 1949	Penalty	Collections to First Monday in January 1950	Penalty	Delinquent on First Monday in January 1950	Total Delinquent Tax and Penalty	Remarks
		Dollars	Dollars	Dollars	Dollars	Dollars	Dollar	$ cts.	$ cts.	$ cts.	$ cts.		Month Day Year		$ cts.	$ cts.	$ cts.	$ cts.	$ cts.	$ cts.	$ cts.	$ cts.	$ cts.	
1		120						37 36	66		38 02	PAID IN FULL	FEB 8 1949	1554	38 02									
2																								
3					99 100			45 32	38		45 70	2nd Half Paid / 1st Half Paid	SEP 1 6 1949 / MAY 3 1 1949	2185 / 2485		22 85		22 85					
4		N 40						8 86			8 86	2nd Half Paid / 1st Half Paid	SEP 1 6 1949 / MAY 3 1 1949	2185 / 2485		4 40		4 40					
5		1						1 76	04		1 80	PAID IN FULL	JUL 2 8 1949	1048				1 80		03				
6		139						30 56	54		31 10	PAID IN FULL	MAY 3 1 1949	7533		31 10								
7		N 72						15 82			15 82	2nd Half Paid / 1st Half Paid	OCT 2 5 1949 / MAY 3 1 1949	9260 / 7533				9 78						
8		N 17						3 74			3 74	2nd Half Paid / 1st Half Paid	OCT 2 5 1949 / MAY 3 1 1949	9260 / 7533										
9																								
10		89						19 56	34		19 90	PAID IN FULL	JUN 23 1949	7169				19 90		30				
11																								
12																								
13		N 39						8 51			8 51	PAID IN FULL / 1st Half Paid	MAY 3 1 1949 / OCT 3 1 1949	7812 / 13736		8 58								
14		N 32						7 04			7 04	1st Half Paid	MAY 3 1 1949	6382		3 52		3 52						
15	SOLD FOR TAXES	22						16 92	30		17 22												17 22	
16		N 32						7 04			7 04	Balance Paid / 1st Half Paid	OCT 3 1 1949 / MAY 3 1 1949	13736 / 6382										
17		N 32						7 04			7 04	Balance Paid / 1st Half Paid	OCT 3 1 1949 / MAY 3 1 1949	13736 / 6382				6 48						
18		N 126						27 70			27 70	Balance Paid / 1st Half Paid	OCT 3 1 1949 / MAY 3 1 1949	13736 / 6382		26 94								
19		N 53						11 64			11 64	Balance Paid / 1st Half Paid	OCT 3 1 1949 / MAY 3 1 1949	13736 / 6382										
20																								
		478 / 448 / 926	72 / 120 / 193	119			Q / M	203 / 48 / 45 32	226		251 14				38 02	107 17		88 73					17 22	

Assessment Roll and Tax List of Real Property in the Town of Ponto Lake

	In Whose Name Assessed	To Whom Transferred	Description of Property: Subdivision	Sec. or Lot	Town or Block	Rng.	Number of Acres of Land: Acres	100ths	No. School District	Indicate Homestead Tax by Yes or No	Indicate Agricultural Land by Yes or No	True and Full Valuations: Land Exclusive of Structures and Improvements	Buildings and Other Structures	Machinery Permanently Attached to Real Estate	Total True and Full Value	Assessed Valuations: Rural: Homestead Up to $4,000 20%	Rural: Over $4,000 and Non-Homestead 33⅓%	All Other: Homestead Up to $4,000 25%	All Other: Over $4,000 and Non-Homestead 40%	Machinery Permanently Attached to Real Estate 33⅓%	Total Assessed Value	Total Assessed Value as Equalized by the Board of Review	Final Equalized Value
												Dollars	Dollars	Dollars	Dollars	Dollars	Dollars	Dollars	Dollars	Dollars	Dollars	Dollars	Dollars
1	Hubert A. & Katherine Gerdes		E.100' of W.410' of N.500' of NE¼ of SE¼ LOT 2	33	139	29	1.15		No	No		24			24		8				8		
2	" "		E.150' of W.310' of N.500' of NW¼ of SW¼ LOT 3				1.72					30	159		189		63				63		
3	Marcella Tracy		W.50' of N.500' of SW¼ of SW¼ LOT 3				.91					30	279		309		103				103		
4	~~Clayton J. & Florence Beck~~		E.100' of W.410' of N.500' of SW¼ of SW¼ LOT 3				1.15					32	250		282		94				94		
5	Nelle P. Sweeney		E.100' of W.710' of N.500' of LOT 2 NW¼ of SW¼				1.15					30	99		129		43				43	na	
6	Ann J. Saunders	State of Minnesota	E.100' of W.810' of N.500' of LOT 2 NW¼ of SW¼				1.15					24			24		8				8		
7	Charles Murray		E.50' of W.760' of N.500' of LOT 2 NW¼ of SW¼				.91					24			24		8				8		
8			SW¼ of NW¼																				
9	W. H. Strong		W.233' of S.½ line 1400' of NW¼ of NW¼				1.35					21			21		7				7		
10	" "	Estate of Wm. Stockton	60' of N.233' of S.½				1.35					21			21		7				7		
11			NE¼ of SW¼																				
12			NW¼ of SW¼																				
13			SW¼ of SW¼																				
14			SE¼ of SW¼																				
15																							
16			NE¼ of SE¼																				
17			NW¼ of SE¼																				
18			SW¼ of SE¼																				
19			SE¼ of SE¼																				
20																							
							8.15					236	787		1023		341				341		

Valuations by School Districts as Equalized by Department of Taxation

Sold for Taxes	District No.	Mills	District No.	Mills	District No.	Mills	District No.	Mills	District No.	Mills	Tax in Collins State Homestead Mills	State Tax on Non-Homestead Mills	Special Taxes	Total Taxes		Paid	When Paid (Month Day Year)	Number of Receipt	March Settlement 1949	June Settlement 1949	Penalty	November Settlement 1949	Penalty	Collections to First Monday in January 1950	Penalty	Delinquent on First Monday in January 1950	Total Delinquent Tax and Penalty	Remarks
	Rate	21.81									3.86																	
	Dollars	Dollars	Dollars	Dollars	Dollars	Dollars	Dollars	Dollars	Dollars	Dollars	$ cts.	$ cts.	$ cts.	$ cts.					$ cts.	$ cts.	$ cts.	$ cts.	$ cts.	$ cts.	$ cts.	$ cts.	$ cts.	
1	SOLD FOR TAXES		8								176	04		180	1											180		
2	SOLD FOR TAXES		63								1384	24		1408	2											1408		
3			103								2264	40	✓	2304	3	PAID IN FULL	MAY 31 1949	11431		2304 ✓								
4			94								2066	36 ✓		2102	4	PAID IN FULL	JUL 28 1949	10151				2102 ✓	32					
5						18					1010	16 ✓		1026	5	PAID IN FULL	MAY 31 1949	9915		1026 ✓								
6	SOLD FOR TAXES		8								176	04		180	6	Forfeited											180	Canc.
7			8								176	04 ✓		180 ✓	7	PAID IN FULL	MAY 31 1949	11661		180 ✓								
8															8													
9			7								154	02 ✓		156	9	PAID IN FULL	MAY 31 1949	7466		156 ✓								
10			7								154	02 ✓		156	10	PAID IN FULL	JUL 18 1949	9977				156 ✓	03					
11															11													
12															12													
13															13													
14															14													
15															15													
16															16													
17															17													
18															18													
19															19													
20															20													
			43								6550	132		7692						3666		2258				1588	180	
			na								1010																	

Assessment Roll and Tax List of Real Property in the Town of Ponto Lake, Cass County, Minnesota, for Taxes for the Year 1948.

	In Whose Name Assessed	To Whom Transferred	Description of Property: Subdivision	Sec. or Lot	Town or Block	Rng.	Number of Acres of Land (Acres)	(100ths)	Indicate Homestead by Yes or No	Indicate Agricultural Tax by Yes or No	True and Full Valuations: Land Exclusive of Structures and Improvements	Buildings and Other Structures	Machinery Permanently Attached to Real Estate	Total True and Full Value	Assessed Valuations: Rural: Homestead Up to $1,000 20%	Rural: Over $1,000 and Non-Homestead 33⅓%	All Other: Homestead Up to $1,000 25%	All Other: Over $1,000 and Non-Homestead 40%	Machinery Permanently Attached to Real Estate 33⅓%	Total Assessed Value	Total Amount Value as Equalized by the Board of Review	Final Equalized Value
							Acres				Dollars	Dollars	Dollars	Dollars	Dollars	Dollars	Dollars	Dollars	Dollars	Dollars	Dollars	Dollars
1	James H. Sylvia B. Fullerton		NE¼ of NE¼	34	134	29	40		No		198 Sup Ct			198		66						
2	"		NW¼ of NE¼				40		"		246 Cy			~~246~~		~~82~~				~~82~~	66	
3	Clayton E. + Ada O. Peterson		SW¼ of NE¼				40		"		246			246		82				82		
4	"		SE¼ of NE¼				40		"		198			198		66				66		
5																						
6	W. J. + Mary Anna Venelin		NE¼ of NW¼				40		"		45			45		15				15		
7	Matt L. + Lucille Novotny		NW¼ of NW¼				40		No		~~270~~ 270	200		450	90					90		
8	Larry + Katherine Chapman		SW¼ of NW¼				40		"		215			215	43					43		
9	" "		SE¼ of NW¼ less N.100'				36.97		"		150	200 Sup Ct		350	70							
10												~~400~~ Cy		~~265~~	~~53~~					~~53~~	70	
11	Adrian + Bernadine Lindstrom		N.100' of S.8 rods of NW¼				3.03		No		15			15		5				5		
12	Peter J. + Julia B. Anderson		NE¼ of SW¼				40		"		157			157		53				53		
13	" " "		NW¼ of SW¼				40		"		246 Cy			~~246~~		~~82~~				~~82~~	53	
14	Marion A. Hartley	State of Minnesota	SW¼ of SW¼				40		"		246			246		82				82		
15		State of Minnesota	SE¼ of SW¼ lot 3				47.90		"		294			294		98				98		
16	Clayton E. + Ada O. Peterson		NE¼ of SE¼ " 1				~~25.20~~		"		48			48		16				16		
17	Red River Lbr. Co.		NW¼ of SE¼ " 2				25.30		"		198			198		66				66		
18			SW¼ of SE¼																			
19			SE¼ of SE¼																			
20																						
							~~528.4~~				2706	400		3106	203	697				900		

	Sold for Taxes	Valuations by School Districts as Equalized by Department of Taxation: District No. ..... Rate ..... Mills	District No. ..... Rate ..... Mills	District No. ..... Rate ..... Mills	District No. ..... Rate ..... Mills	Tax including State Homestead	State Tax on Non-Homestead 8.4 Mills	Special Taxes	Total Taxes	Paid	When Paid (Month Day Year)	Number of Receipt	March Settlement 1949	June Settlement 1949	Penalty	November Settlement 1949	Penalty	Collections to First Monday in January 1950	Penalty	Delinquent on First Monday in January 1950	Total Delinquent Tax and Penalty	Remarks
		Dollars	Dollars	Dollars	Dollars	Dollars	Dollars	Dollars	Dollars													
1		46 ~~56~~	Abatement #4060			1017 ~~1050~~	18 ~~26~~		1030 ~~1076~~	PAID IN FULL	AUG 9 1949	11232				2304	46					4.46 Abated
2		57 ~~62~~	" #4060			1275 ~~1312~~	23 ~~32~~		1274 ~~1344~~	PAID IN FULL	AUG 9 1949	11231										5.60 Abated
3		66				1450	26		1476	PAID IN FULL	MAY 31 1949	7404		1476								
4		66				1450	26		1476	PAID IN FULL	MAY 31 1949	7404		1476								
5																						
6		15				330	06		336	PAID IN FULL	MAY 12 1949	5299		336								
7		90				1978			1978	PAID IN FULL	APRIL 8 1949	4534		1978								
8		43				946			946	PAID IN FULL	JUL 13 1949	9781				946	19					
9		70				1531			1531	Per Paid Balance Paid	MAY 31 1949 JUL 13 1949	8167 9783		1300		238						
10		5				110	02		112											112	123	
11		53				1164	20		1184	PAID IN FULL	SEP 17 1949	12192				3018	91					
12		82				1802	32		1834	PAID IN FULL	SEP 17 1949											
13	SOLD FOR TAXES	82				1802	32		1834	Forfeited												1834 Canc
14	SOLD FOR TAXES	98				2154	38		2192	Forfeited												2192 Canc.
15																						
16		16				352	06		358	PAID IN FULL	MAY 31 1949	7404		358								
17		66				1450	26		1476	PAID IN FULL	MAY 7 1949	5255		1476								
18																						
19																						
20																						
	2106 697 900					19776	272		20050					9400		6506				112	1236	12.06

Form 50 D—Rule and Phrase Separator

Assessment Roll and Tax List of Real Property in the Town of Ponto Lake, Cass County, Minnesota, for Taxes for the Year 1948.

	In Whose Name Assessed	To Whom Transferred	Description of Property: Subdivision	Sec. or Lot	Town or Block	Rng.	Number of Acres of Land: Acres	100ths	No. School District	Indicate Homestead Tax by Yes	Indicate Homestead Tax by Yes	True and Full Valuations: Land Exclusive of Structures and Improvements (Dollars)	Buildings and Other Structures (Dollars)	Machinery Permanently Attached to Real Estate (Dollars)	Total True and Full Value (Dollars)	Assessed Valuations: Rural: Homestead Up to $4,000 20% (Dollars)	Rural: Over $4,000 and Non-Homestead 33⅓% (Dollars)	All Other: Homestead Up to $4,000 25% (Dollars)	All Other: Over $4,000 and Non-Homestead 40% (Dollars)	Machinery Permanently Attached to Real Estate 33⅓% (Dollars)	Total Assessed Value as Equalized by the Board of Review (Dollars)	Total Amount Value as Equalized by the Board of Review (Dollars)	Final Equalized Value (Dollars)
1	State of Minnesota		NE¼ of NE¼	25	139	29			Wd														
2	State of Minnesota		NW¼ of NE¼																				
3	State of Minnesota		SW¼ of NE¼																				
4	State of Minnesota		SE¼ of NE¼																				
5																							
6	State of Minnesota		NE¼ of NW¼																				
7	Leone Moss		NW¼ of NW¼				40		No			159 ~~240~~	Imp. of Dg.		159 ~~240~~	53 ~~82~~					~~82~~	53	
8	M. J. Salisbury, Trustee		SW¼ of NW¼				40		"			246			246	82					82		
9	Clifton Kruckow		SE¼ of NW¼				40		"			188			188	66					66		
10																							
11	" "		NE¼ of SW¼				40		"			246 ~~188~~	Imp. of Dg. ~~45~~		246 ~~243~~	82 ~~81~~					~~81~~	82	
12	S. C. Shoe		NW¼ of SW¼				40		"			241			241	247					247		
13	State of Minnesota		SW¼ of SW¼																				
14	State of Minnesota		SE¼ of SW¼																				
15																							
16	State of Minnesota		NE¼ of SE¼																				
17	State of Minnesota		NW¼ of SE¼																				
18	State of Minnesota		SW¼ of SE¼																				
19	State of Minnesota		SE¼ of SE¼																				
20																							
							200					1590			1590	530						530	

Validations by School Districts as Equalized by Department of Taxation

	Sold for Taxes	District No. ..... Rate ..... Mills	District No. ..... Rate 21.9 Mills	District No. ..... Rate ..... Mills	District No. ..... Rate ..... Mills	District No. ..... Rate ..... Mills	District No. ..... Rate ..... Mills	Tax including State Homestead ..... Mills	State Tax on Non-Homestead 3.86 Mills	Special Taxes	Total Taxes		Paid	When Paid	Number of Receipt	March Settlement 1949	June Settlement 1949	Penalty	November Settlement 1949	Penalty	Collections to First Monday in January 1950	Penalty	Delinquent on First Monday in January 1950	Total Delinquent Tax and Penalty	Remarks
		Dollars	Dollars	Dollars	Dollars	Dollars	Dollars	$ cts.	$ cts.	$ cts.	$ cts.			Month Day Year		$ cts.	$ cts.	$ cts.	$ cts.	$ cts.	$ cts.	$ cts.	$ cts.	$ cts.	
1												1													
2												2													
3												3													
4												4													
5												5													
6												6													
7	SOLD FOR TAXES		53					1164	20		1184	7												1184	
8			82					1802	32		1834	8												1834 & 2017	
9			66					1450	26		1476	9												1476 & 1634	
10												10													
11			82					1802	32		1834	11												1834 & 2017	
12	SOLD FOR TAXES		247					5430	96		5526	12												5526	
13												13													
14												14													
15												15													
16												16													
17												17													
18												18													
19												19													
20												20													
			530					[illegible]	20		11854													11854	
			530																						

Assessment Roll and Tax List of Real Property in the Town of Ponto Lake

	In Whose Name Assessed	To Whom Transferred	Description of Property: Subdivision	Sec. or Lot	Town or Block	Reg.	Number of Acres of Land: Acres	100ths	No. School District	Indicate Homestead by Yes or No	Indicate Agricultural by Yes or No	True and Full Valuations: Land Exclusive of Structures and Improvements (Dollars)	Buildings and Other Structures (Dollars)	Machinery Permanently Attached to Real Estate (Dollars)	Total True and Full Value (Dollars)	Assessed Valuations: Rural: Homestead Up to $4,000 20% (Dollars)	Rural: Over $4,000 and Non-Homestead 33⅓% (Dollars)	All Other: Homestead Up to $4,000 25% (Dollars)	All Other: Over $4,000 and Non-Homestead 40% (Dollars)	Machinery Permanently Attached to Real Estate 33⅓% (Dollars)	Total Assessed Value (Dollars)	Total Assessed Value as Equalized by the Board of Review (Dollars)	Final Equalized Value (Dollars)
1	State of Minnesota		NE¼ of NE¼	36	134	29			Und														
2	State of Minnesota		NW¼ of NE¼																				
3	Archie I. Hardy, Pt of Minn		SW¼ of NE¼				40		Ponto			200			200	40					40		
4	State of Minnesota		SE¼ of NE¼																				
5																							
6	State of Minnesota		NE¼ of NW¼																				
7	State of Minnesota		NW¼ of NW¼																				
8	State of Minnesota		SW¼ of NW¼																				
9	State of Minnesota		SE¼ of NW¼																				
10																							
11	State of Minnesota		NE¼ of SW¼																				
12	State of Minnesota		NW¼ of SW¼																				
13	Harry & Hilda Burk		~~SW¼ of SW¼~~ Lot 1				35.05		Ponto			60			60		20				20		
14	" "		SE¼ of SW¼				40		"			201			201		67				67		
15																							
16	Archie I. Hardy (Mrs. Ruby Hardy)		NE¼ of SE¼				40		Ponto			255	110		465	93					93		
17	State of Minnesota		NW¼ of SE¼																				
18	Harry & Hilda Burk		SW¼ of SE¼				40		Ponto			201			201		67				67		
19	" "		SE¼ of SE¼				40		"			201			201		67				67		
20																							
							235.05					1218	110		1328	133	221				354		
			Grand Total				1,723.24																

	Sold for Taxes	Valuations by School Districts as Equalized by Department of Taxation: District No. ..... Rate ..... Mills (Dollars)	District No. ..... Rate ..... Mills (Dollars)	District No. ..... Rate ..... Mills (Dollars)	District No. ..... Rate ..... Mills (Dollars)	District No. ..... Rate ..... Mills (Dollars)	District No. ..... Rate ..... Mills (Dollars)	Tax including State Homestead ..... Mills ($ cts.)	State Tax on Non-Homestead 9.86 Mills ($ cts.)	Special Taxes ($ cts.)	Total Taxes ($ cts.)		Paid	When Paid: Month Day Year	Number of Receipt	March Settlement 1949 ($ cts.)	June Settlement 1949 ($ cts.)	Penalty ($ cts.)	November Settlement 1949 ($ cts.)	Penalty ($ cts.)	Collections to First Monday in January 1950 ($ cts.)	Penalty ($ cts.)	Delinquent as First Monday in January 1950 ($ cts.)	Total Delinquent Tax and Penalty ($ cts.)	Remarks
1												1													
2												2													
3			4 40					1.80			1.80	3	Canc	9/14/49	Chap 375 Laws '41									1.80	Canc
4												4													
5												5													
6												6													
7												7													
8												8													
9												9													
10												10													
11												11													
12												12													
13	SOLD FOR TAXES		20					4.46	.08		4.48	13											4.48		
14			67					14.72	.26		14.98	14	PAID IN FULL	MAY 31 1949	9137		14.98								
15												15													
16			4 93					20.44			20.44	16	PAID IN FULL	OCT 1 1949	12388				20.44	.72					
17												17													
18			67					14.72	.26		14.98	18	PAID IN FULL	MAY 31 1949	9137		29.96								
19			67					14.72	.26		14.98	19	PAID IN FULL	MAY 31 1949											
20												20													
			4 133																						
			4 221																						
			354					77.60	.86		78.46						44.94		20.44				4.48	8.80	

Assessment Roll and Tax List of Real Property in the ..... of ..... ,

Cass County, Minnesota, for Taxes for the Year 1948.

	In Whose Name Assessed	To Whom Transferred	Description of Property: Subdivision	Sec. or Lot	Town of Block	Rng.	Number of Acres of Land: Acres	Nos.	No. School Districts	Indicate Homestead by a Check in Its Box	Indicate Agricultural Tax by a Check in Its Box	True and Full Valuations: Land Exclusive of Structures and Improvements (Dollars)	Buildings and Other Structures (Dollars)	Machinery Permanently Attached to Real Estate (Dollars)	Total True and Full Value (Dollars)	Assessed Valuations: Rural: Homestead Up to $4,000 20% (Dollars)	Rural: Over $4,000 and Non-Homestead 33⅓% (Dollars)	All Other: Homestead Up to $4,000 25% (Dollars)	All Other: Over $4,000 and Non-Homestead 40% (Dollars)	Machinery Permanently Attached to Real Estate 33⅓% (Dollars)	Total Assessed Value (Dollars)	Total Assessed Value as Equalized by the Board of Review (Dollars)	Final Equalized Value (Dollars)
1			NE ¼ of NE ¼																				
2			NW ¼ of NE ¼																				
3			SW ¼ of NE ¼																				
4			SE ¼ of NE ¼																				
5																							
6			NE ¼ of NW ¼																				
7			NW ¼ of NW ¼																				
8			SW ¼ of NW ¼																				
9			SE ¼ of NW ¼																				
10																							
11			NE ¼ of SW ¼																				
12			NW ¼ of SW ¼																				
13			SW ¼ of SW ¼																				
14			SE ¼ of SW ¼																				
15																							
16			NE ¼ of SE ¼																				
17			NW ¼ of SE ¼																				
18			SW ¼ of SE ¼																				
19			SE ¼ of SE ¼																				
20																							

	Sold for Taxes	Taxations by School Districts as Equalized by Department of Taxation: District No. ..... Rate ..... Mills (Dollars)	District No. ..... Rate ..... Mills (Dollars)	District No. ..... Rate ..... Mills (Dollars)	District No. ..... Rate ..... Mills (Dollars)	District No. ..... Rate ..... Mills (Dollars)	Tax including State Homestead ..... Mills ($ cts.)	State Tax on Non-Homestead ..... Mills ($ cts.)	Special Taxes ($ cts.)	Total Taxes ($ cts.)		Paid	When Paid: Month Day Year	Number of Receipt	March Settlement 1949 ($ cts.)	June Settlement 1949 ($ cts.)	Penalty ($ cts.)	November Settlement 1949 ($ cts.)	Penalty ($ cts.)	Collections to First Monday in January 1950 ($ cts.)	Penalty ($ cts.)	Delinquent as First Monday in January 1950 ($ cts.)	Total Delinquent Tax and Penalty ($ cts.)	Remarks
1											1													
2											2													
3											3													
4											4													
5											5													
6											6													
7											7													
8											8													
9											9													
10											10													
11											11													
12											12													
13											13													
14											14													
15											15													
16											16													
17											17													
18											18													
19											19													
20											20													

Never Paid

Assessment Roll and Tax List of Real Property in the Town of Ponto Lake

	In Whose Name Assessed	To Whom Transferred	Description of Property: Subdivision	Sec. or Lot	Town or Block	Reg.	Number of Acres of Land: Acres	Tenths	For School District	Indicate Homestead Tax as Ru	Indicate Homestead Tax as Re	True and Full Valuations: Land Exclusive of Structures and Improvements	Buildings and Other Structures	Machinery Permanently Attached to Real Estate	Total True and Full Value	Assessed Valuations: Rural: Homestead Up to $4,000 20%	Rural: Over $4,000 and Non-Homestead 33⅓%	All Other: Homestead Up to $4,000 25%	All Other: Over $4,000 and Non-Homestead 40%	Machinery Permanently Attached to Real Estate 33⅓%	Total Assessed Value	Total Assessed Value as Equalized by the Board of Review	Final Equalized Value
	Otto W. + Kate Abel		Camp Blanche (all of Lots 5-6 Sec 31-139-28) So.39' of Block									Dollars	Dollars	Dollars	Dollars	Dollars	Dollars	Dollars	Dollars	Dollars	Dollars	Dollars	Dollars
	Chas. F. + Blanche Almendinger			8	1		Used 39'		Ponto			21			21		7				7		
	"			1	2				"			21			21		7				7		
	"			2					"			21			21		7				7		
	"			3					"			21			21		7				7		
	"			4					"			21			21		7				7		
	"			5					"			21	201		222		74				74		
	"			6					"			21			21		7				7		
	"			7					"			21			21		7				7		
	"	Otto W. + Kate Abel		8					"			21			21		7				7		
	Leroy + Martha Anderson			9					"			39	300		339		113				113		
	Chas. F. + Blanche Almendinger				3				"			63			63		21				21		
			13	75' of West 1/2 of Lot 1 adjacent to Lot 8																			
			14	75' of West 1/2 of Lot 1 adjacent to Lot 7 + 75' of West 1/2 of Lot 1 adjacent to Lot 8																			
			15	Lot 1 of Block 1 Camp Blanche according to plat																			
			16																				
			17																				
			18																				
			19																				
			20																				
												291	501		792		264				264		

	Sold for Taxes	Variations by School Districts as Equalized by Department of Taxation: District No. / Rate ... Mills	District No. / Rate ... Mills	District No. / Rate ... Mills	District No. / Rate ... Mills	District No. / Rate ... Mills	District No. / Rate ... Mills	Tax including State Homestead ... Mills	State Tax on Non-Homestead 9.36 ... Mills	Special Taxes	Total Taxes	Paid	When Paid: Month Day Year	Number of Receipt	March Settlement 1949	June Settlement 1949	Penalty	November Settlement 1949	Penalty	Collections to First Monday in January 1950	Penalty	Delinquent as First Monday in January 1950	Total Delinquent Tax and Penalty	Remarks
		Dollars	Dollars	Dollars	Dollars	Dollars	Dollars	$ cts.	$ cts.	$ cts.	$ cts.													
1					2			1.64	02		1.66	1	Balance Paid AUG 8 1949 / Prev Paid MAY 31 1949	11675									
2					7			1.64	02		1.66	2	Balance Paid AUG 8 1949 / Prev Paid MAY 31 1949										
3					7			1.64	02		1.66	3	Balance Paid AUG 8 1949 / Prev Paid MAY 31 1949										
4					7			1.64	02		1.66	4	Balance Paid AUG 8 1949 / Prev Paid MAY 31 1949	11675									
5					7			1.64	02		1.66	5	Balance Paid AUG 8 1949 / Prev Paid MAY 31 1949	9743									
6					74			17.38	28		17.66	6	Balance Paid AUG 8 1949 / Prev Paid MAY 31 1949			16.45		14.49					Bal due 14.47
7					7			1.64	02		1.66	7	Balance Paid AUG 8 1949 / Prev Paid MAY 31 1949	11675									
8					7			1.64	02		1.66	8	Balance Paid AUG 8 1949 / Prev Paid MAY 31 1949										
9					7			1.64	02		1.66	9	Balance Paid AUG 8 1949 / Prev Paid MAY 31 1949	11675									
10					113			26.54	44		26.98	10	PAID IN FULL FEB 23 1949	2332	26.98								
11					21			4.94	08		5.02	11	Balance Paid AUG 8 1949 / Prev Paid MAY 31 1949	9743		2.51		2.51					
12												12												
13												13												
14												14												
15												15												
16												16												
17												17												
18												18												
19												19												
20												20												
				264 / 264				61.98	96		62.94				26.98	18.96		17.00						

Camp Blanche | Kinne Camp | Ada Pine Beach | Ponto Point | Kapane Beach | East Shore

Subdivision: Kinne Camp.

Line	In Whose Name Assessed	To Whom Transferred	Subdivision	Sec. or Lot	Town or Block	Rng.	Number of Acres of Land	No. School District	Homestead Yes or No	Agricultural Yes or No	Land Exclusive of Structures and Improvements (Dollars)	Buildings and Other Structures (Dollars)	Machinery Permanently Attached to Real Estate (Dollars)	Total True and Full Value (Dollars)	Rural: Homestead Up to $4,000 20%	Rural: Over $4,000 and Non-Homestead 33⅓%	All Other: Homestead Up to $4,000 25%	All Other: Over $4,000 and Non-Homestead 40%	Machinery Permanently Attached to Real Estate 33⅓%	Total Assessed Value	Total Assessed Value as Equalized by the Board of Review	Final Equalized Value
1	Anna H. Duff + Alexander M. Duff		E.33' of N.150' of Govt Lot 1.	+ (vacated road)				unl	No		21			21		7				7	na	
2	Anna H. Duff + Alexander M. Duff			1					"		21	99		120		40				40	na	
3	" "			2					"		21			21		7				7	na	
4	Walter L. + Alice S. Chapman			3					Yes No		20	49 ~~50~~		69 ~~70~~	Sup. Bd. Ag. 14	23				14	na	23
5	Lee + Ada R. Chapman + Walter L. Chapman			4					Yes		20	200		220	44					44	na	
6	E. J. Dunlap			5					No		21	165		186		62				62	na	
7	Edith L. Null			6					"		21	450		471		157				157	na	
8	Florence B. Martin + Mary K. Diers			7					"		21	165		186		62				62	na	
9	Ole J. + Lulu B. Janson			8					"		21	300		321		107				107	na	
10	Alfred Swanson			9					"		20	250		270		90				90	na	
11	Harold R. + Pearl A. Lucas			10					"		21	120		141		47				47	na	
12	Harold R. + Rose A. Lucas			11					"		21	120		141		47				47	na	
13	"			12					"		21	120		141		47				47	na	
14	"			13					"		21			21		7				7	na	
15	"			14					"		21			21		7				7	na	
16	Cecelia Fiesel			15					"		21	120		141		47				47	na	
17	Mary F. Hammer	Paul B. + Frances E. Loomis.		16					"		21	75		96		32				32	na	
18	Wesley D. Wilev + Mary R. Miller			17					Yes		20	100		120	24					24	na	
19	F. W. Lamberton			18					No		21	75		96		32				32	na	
20																						
Total											395	2408		2803	68	821				889		

Line	Sold for Taxes	District No. ... Rate ... Mills	District No. 2 Rate ... Mills	District No. ... Rate ... Mills	District No. 2 Rate 234.71 Mills	District No. ... Rate ... Mills	District No. ... Rate ... Mills	Tax Including State Homestead ... Mills ($ cts.)	State Tax on Non-Homestead 3.86 Mills ($ cts.)	Special Taxes ($ cts.)	Total Taxes ($ cts.)	Paid	When Paid (Month Day Year)	Number of Receipt	March Settlement 1949	June Settlement 1949	Penalty	November Settlement 1949	Penalty	Collections to First Monday in January 1950	Penalty	Delinquent on First Monday in January 1950	Total Delinquent Tax and Penalty	Remarks
1					7			1 64	02		1 66	1 PAID IN FULL	MAR 1 9 1949											
2					40			9 40	16		9 56	2 PAID IN FULL	MAR 1 9 1949	3202		12 88								
3					7			1 64	02		1 66	3 PAID IN FULL	MAR 1 9 1949											
4					23			5 40	08		5 48	4 PAID IN FULL	MAR 1 9 1949	3072		15 82								
5					H 44			1 34			10 34	5 PAID IN FULL	MAR 1 9 1949											
6					62			14 56	24		14 80	6 PAID IN FULL	FEB 1 4 1949	1387	14 80									
7					157			36 86	60		37 46	7 PAID IN FULL	MAY 3 1 1949	9712		37 46								
8					62			14 56	24		14 80	8 PAID IN FULL	FEB 1 4 1949	1383	14 80									
9					107			25 12	42		25 54	9 PAID IN FULL	MAY 3 1 1949	8315		25 54								
10					90			21 14	34		21 48	10 PAID IN FULL	MAY 3 1 1949	8701		21 48								
11					47			11 04	18		11 22	11 PAID IN FULL	MAY 3 1 1949											
12					47			11 04	18		11 22	12 PAID IN FULL	MAY 3 1 1949											
13					47			11 04	18		11 22	13 PAID IN FULL	MAY 3 1 1949	3529		36 98								
14					7			1 64	02		1 66	14 PAID IN FULL	MAY 3 1 1949											
15					7			1 64	02		1 66	15 PAID IN FULL	MAY 3 1 1949											
16					47			11 04	18		11 22	16 2nd Half Paid / 1st Half Paid	OCT 2 5 1949 / MAY 3 1 1949	13253 / 6693		5 61		5 61						
17					32			7 52	12		7 64	17 PAID IN FULL	FEB 2 8 1949	3255	7 64									
18					H 24			5 64			5 64	18 PAID IN FULL	MAY 3 1 1949	6163		5 64								
19	SOLD FOR TAXES				32			7 52	12		7 64	19										7 64		
20												20												
Total					60 / 821 / 889		na	208 78	3 12	3 17	241 90				37 24	161 41		5 61				7 64		

Assessment Roll and Tax List of Real Property in the Town of Ponto Lake, Cass County, Minnesota, for Taxes for the Year 1948.

In Whose Name Assessed	To Whom Transferred	Description of Property: Subdivision	Sec. or Lot	Town or Block	Reg.	Number of Acres of Land: Acres	Tenths	No. School District	Indicates Homestead Tax Levied on Real Estate	Indicates Apportioned Tax Levied on Real Estate	True and Full Valuations: Land Exclusive of Structures and Improvements (Dollars)	Buildings and Other Structures (Dollars)	Machinery Permanently Attached to Real Estate (Dollars)	Total True and Full Value (Dollars)	Assessed Valuations: Rural: Homestead Up to $4,000 20% (Dollars)	Rural: Over $4,000 and Non-Homestead 33⅓% (Dollars)	All Others: Homestead Up to $4,000 25% (Dollars)	All Others: Over $4,000 and Non-Homestead 40% (Dollars)	Machinery Permanently Attached to Real Estate 33⅓% (Dollars)	Total Assessed Value (Dollars)	Total Assessed Value as Equalized by the Board of Review (Dollars)	Final Equalized Value (Dollars)
Geo. J. Schottler		Ponto Point (Lots 3-4 Sec 9-134-34)	1	1					Na		21			21		7				7 Na		
"			2						"		21			21		7				7 Na		
"			3						"		21			21		7				7 Na		
"			4						"		21			21		7				7 Na		
"			5						"		21			21		7				7 Na		
"			6						"		21			21		7				7 Na		
"			7						"		21			21		7				7 Na		
"			8						"		21			21		7				7 Na		
Katie Mielke			9	1	2				"		57	150 Sup Ct. 104 Cty.		171 ~~104~~		57 ~~35~~				~~35~~ Na 57		
Charles W. Mielke			10		2				"		21			21		7				7 Na		
~~Geo J. Schottler~~	Max E. Schottler 1916 1st Ave So., Mpls		11		3				"		21			21		7				7 Na		
—	" " " "		12		4				"		21			21		7				7 Na		
—	" " " "		13		5				"		21			21		7				7 Na		
—	George J. Schottler Mgr. 15 Easton Ave., White Plains, NY		14		6				"		21			21		7				7 Na		
—	" " " "		15		7				"		21			21		7				7 Na		
—	Kenneth B Schottler Mgr. 1832 Third Ave E Duluth		16		8				"		21			21		7				7 Na		
—	" " " "		17		9				"		21			21		7				7 Na		
Bernice Schottler			18		10				"		21	99 add'l by Sup Ct.		120		40				7 Na 40		
R.J. Henderson			19		11				"		21	99 add'l by Sup Ct.		120 ~~21~~		40 ~~7~~				7 Na 40		
"		S½ of	20		12				"		21			21		7				7 Na		
											420	348		768		256					256	

In Whose Name Assessed	Sold for Taxes	Valuations by School Districts as Equalized by Department of Taxation: District No. / Rate Mills	District No. / Rate Mills	District No. / Rate Mills	District No. / Rate Mills	Tax including State Homestead Mills	State Tax on Non-Homestead 3.16 Mills	Special Taxes	Total Taxes	Paid	When Paid (Month Day Year)	Number of Receipt	March Settlement 1949	June Settlement 1949	Penalty	November Settlement 1949	Penalty	Collections in Full Monday in January 1950	Penalty	Delinquent as Of Monday in January 1950	Penalty	Total Delinquent Tax and Penalty	Remarks
		Dollars	Dollars	Dollars	Dollars	$ cts.	$ cts.	$ cts.	$ cts.				$ cts.	$ cts.	$ cts.	$ cts.	$ cts.	$ cts.	$ cts.	$ cts.	$ cts.		
	1				7	1.64	02		1.66	PAID IN FULL	APR 20 1949			1.66									
	2				7	1.64	02		1.66	PAID IN FULL	APR 20 1949			1.66									
	3				7	1.64	02		1.66	PAID IN FULL	APR 20 1949			1.66									
	4				7	1.64	02		1.66	PAID IN FULL	APR 20 1949			1.66									
	5				7	1.64	02		1.66	PAID IN FULL	APR 20 1949	4727		1.66									
	6				7	1.64	02		1.66	PAID IN FULL	APR 20 1949			1.66									
	7				7	1.64	02		1.66	PAID IN FULL	APR 20 1949			1.66									
	8				7	1.64	02		1.66	PAID IN FULL	APR 20 1949			1.66									
	9				57	1.38	22		1.36	PAID IN FULL	MAY 31 1949	7556		18.26									
	10				7	1.64	02		1.66	PAID IN FULL	MAY 31 1949												
	11				7	1.64	02		1.66	PAID IN FULL	APR 20 1949			1.66									
	12				7	1.64	02		1.66	PAID IN FULL	APR 20 1949			1.66									
	13				7	1.64	02		1.66	PAID IN FULL	APR 20 1949			1.66									
	14				7	1.64	02		1.66	PAID IN FULL	APR 20 1949	4727		1.66									
	15				7	1.64	02		1.66	PAID IN FULL	APR 20 1949			1.66									
	16				7	1.64	02		1.66	PAID IN FULL	APR 20 1949			1.66									
	17				7	1.64	02		1.66	PAID IN FULL	APR 20 1949			1.66									
	18				40	9.40	16		9.56	PAID IN FULL	MAY 31 1949	9721		9.56									
	19				40	9.40	16		9.56	PAID IN FULL	MAY 31 1949	8058		9.56									
	20				7	1.64	02		1.66	PAID IN FULL	MAY 31 1949	8058		1.66									
					256	60.06	98	.04	60.94					60.94									

Assessment Roll and Tax List of Real Property in the ..... of ..... Cass County, Minnesota, for Taxes for the Year 1948.

	In whose name assessed	To whom transferred	Description of property: Subdivision	Sec. or Lot	Town or Block	Rng.	Number of Acres of Land: Acres	100ths	No. School District	Information Received Yes or No	Information Agricultural Yes or No	True and Full Valuations: Land Exclusive of Structures and Improvements (Dollars)	Buildings and Other Structures (Dollars)	Machinery Permanently Attached to Real Estate (Dollars)	Total True and Full Value (Dollars)	Assessed Valuations: Rural: Homestead Up to $4,000 20% (Dollars)	Rural: Over $4,000 and Non-Homestead 33⅓% (Dollars)	All Other: Homestead Up to $4,000 25% (Dollars)	All Other: Over $4,000 and Non-Homestead 40% (Dollars)	Machinery Permanently Attached to Real Estate 33⅓% (Dollars)	Total Assessed Value (Dollars)	Total Assessed Value as Equalized by the Board of Review (Dollars)	Final Equalized Value (Dollars)
1	E. F. + Inez Sargent		Ponto Point	N½ of	12	2				No		21			21		7				7	Na	
2	E. H. Sargent				13					"		21	180		201		67				67	Na	
3	Frank R. + Esther Miller				14					"		21			21		7				7	Na	
4	" " "				15					"		21	120		141		47				47	Na	
5	Walter W. Ponsford				16					"		21			21		7				7	Na	
6	" "				17					"		21			21		7				7	Na	
7	" "				18					"		21			21		7				7	Na	
8	George J. Schottler		Outlot		A					"		21	120		141		47				47	Na	
9																							
10																							
11																							
12																							
13																							
14																							
15																							
16																							
17																							
18																							
19																							
20																							
												168	300		468		156				156		

	Sold for Taxes	Valuations by School Districts as Equalized by Department of Taxation: District No. ..... Rate ..... Mills	District No. ..... Rate ..... Mills	District No. ..... Rate ..... Mills	District No. ..... Rate ..... Mills	District No. ..... Rate ..... Mills	District No. ..... Rate ..... Mills	Tax including State Homestead ..... Mills	State Tax on Non-Homestead 3.86 Mills	Special Taxes	Total Taxes		Paid	When Paid: Month	Day	Year	Number of Receipt	March Settlement 1949	June Settlement 1949	Penalty	November Settlement 1949	Penalty	Collections to First Monday in January 1950	Penalty	Delinquent on First Monday in January 1950	Total Delinquent Tax and Penalty	Remarks
		Dollars	Dollars	Dollars	Dollars	Dollars	Dollars	$ cts.	$ cts.	$ cts.	$ cts.								$ cts.	$ cts.	$ cts.	$ cts.	$ cts.	$ cts.	$ cts.	$ cts.	$ cts.	
1					7			1.64	02		1.66	1	PAID IN FULL	MAR	26	1949	4336		17.66								
2					67			15.74	26		16.00	2	PAID IN FULL	MAR	26	1949											
3					7			1.64	02		1.66	3	PAID IN FULL	FEB	17	1949	1825	1.66									
4					7			1.64	02		1.66	4	PAID IN FULL	FEB	12	1949	1825	1.66									
5					7			1.64	02		1.66	5	PAID IN FULL	MAY	3	1949											
6					7			1.64	02		1.66	6	PAID IN FULL	MAY	3	1949	5302		4.98								
7					7			1.64	02		1.66	7	PAID IN FULL	MAY	3	1949											
8					47			11.64	18		11.82	8	PAID IN FULL	APR	20	1949	4727		11.82								
9												9															
10												10															
11												11															
12												12															
13												13															
14												14															
15												15															
16												16															
17												17															
18												18															
19												19															
20												20															
					156			36.62	56		37.18							33.92	33.92								

Assessment Roll and Tax List of Real Property in the Town of Ponto Lake

Cass County, Minnesota, for Taxes for the Year 1948.

	In whose name assessed	To whose transferred	Description of property: Subdivision	Sec. or Lot	Town or Block	Reg.	Number of Acres of Land: Acres	Min.	Indicate Homestead Tax or Not	Indicate Agricultural Tax or Not	True and Full Valuations: Land Exclusive of Structures and Improvements (Dollars)	Buildings and Other Structures (Dollars)	Machinery Permanently Attached to Real Estate (Dollars)	Total True and Full Value (Dollars)	Assessed Valuations: Rural: Homestead Up to $1,500 20% (Dollars)	Rural: Over $1,500 and Non-Homestead 33⅓% (Dollars)	All Other: Homestead Up to $4,000 25% (Dollars)	All Other: Over $4,000 and Non-Homestead 40% (Dollars)	Machinery Permanently Attached to Real Estate 33⅓% (Dollars)	Total Assessed Value (Dollars)	Total Assessed Value Equalized by the Board of Review (Dollars)	Final Equalized Value (Dollars)
	Arthur O. & Luella R. Anderson		Nepanee Beach (E½ Gov't Lot 1, Sec. 32-139-29)	1					Non Ag		20			20	4					4 M		
	"			2					"		20	700 / 600 Imp. / Dg.		720 / 620	104 / 124					124 M	104	
	"			3					"		20			20	4					4 M		
	~~A. E. Gadberry~~	Charles C. & Margaret Orcbaugh		4					M		21	99 / 72 Imp. / Dg.		120 / 93		40 / 31				31 M	40	
	Arthur O. & Luella R. Anderson			5					"		21			21		7				7 M		
	Esther Red mc Kay	John & Marie Hanemann		6					"		21	99 / 79 Imp. / Dg.		120 / 100		40 / 34				34 M	40	
	Arthur O. & Luella R. Anderson			7					"		21			21		7				7 M		
	"			8					"		21			21		7				7 M		
	"			9					"		20	82		102		34				34 M		
	"			10					"		21			21		7				7 M		
	"			11					"		20	76		96		32				32 M		
	"			12					"		21			21		7				7 M		
	"			13					"		20	76		96		32				32 M		
	"			14					"		21			21		7				7 M		
	"			15					"		20	100		120		40				40 M		
	"			16					"		21			21		7				7 M		
	"			17					"		20	100		120		40				40 M		
	"			18					"		21			21		7				7 M		
	"			19					"		20	100		120		40				40 M		
	"			20					"		21	75		96		32				32 M		
											411	1207		1618	112	386				498		

	Sold for Taxes	Validations by School Districts as Equalized by Department of Taxation: District No. / Rate Mills	District No. / Rate Mills	District No. / Rate Mills	District No. / Rate Mills	District No. / Rate Mills	District No. / Rate Mills	Tax including State Homestead Mills ($ cts.)	State Tax on Non-Homestead 3.86 Mills ($ cts.)	Special Taxes ($ cts.)	Total Taxes ($ cts.)		Paid	When Paid: Month Day Year	Number of Receipt	March Settlement 1949 ($ cts.)	June Settlement 1949 ($ cts.)	Penalty ($ cts.)	November Settlement 1949 ($ cts.)	Penalty ($ cts.)	Collections to First Monday in January 1950 ($ cts.)	Penalty ($ cts.)	Delinquent on First Monday in January 1950 ($ cts.)	Total Delinquent Tax and Penalty ($ cts.)	Remarks
1				4				94			94	1	2nd Half Paid / 1st Half Paid	SEP 12 1949 / MAY 23 1949	12274 / 5445		47		47						
2				104				244			244	2	2nd Half Paid / 1st Half Paid	SEP 12 1949 / MAY 23 1949	12274 / 5445		122		122						
3				4				94			94	3	2nd Half Paid / 1st Half Paid	SEP 12 1949 / MAY 23 1949	12274 / 5445		47		47						
4				40				940	16		956	4	PAID IN FULL	JUN 9 1949	7443		956		956	14					
5				7				164	02		166	5	2nd Half Paid / 1st Half Paid	SEP 12 1949 / MAY 23 1949	12274 / 5445		83		83						
6				40				940	16		956	6	PAID IN FULL	MAY 23 1949	7443		956								
7				7				164	02		166	7	2nd Half Paid / 1st Half Paid	SEP 12 1949 / MAY 23 1949	12274 / 5445		83		83						
8				7				164	02		166	8	2nd Half Paid / 1st Half Paid	SEP 12 1949 / MAY 23 1949			83		83						
9				34				798	14		812	9	2nd Half Paid / 1st Half Paid	SEP 12 1949 / MAY 23 1949			406		406						
10				7				164	02		166	10	2nd Half Paid / 1st Half Paid	SEP 12 1949 / MAY 23 1949	12274 / 5445		83		83						
11				32				752	12		764	11	1st Half Paid	MAY 23 1949			382		382						
12				7				164	02		166	12	1st Half Paid	MAY 23 1949			83		83						
13				32				752	12		764	13	1st Half Paid	MAY 23 1949			382		382						
14				7				164	02		166	14	2nd Half Paid / 1st Half Paid	SEP 12 1949 / MAY 23 1949			83		83						
15				40				940	16		956	15	2nd Half Paid / 1st Half Paid	SEP 12 1949 / MAY 23 1949	12274 / 5445		478		478						
16				7				164	02		166	16	2nd Half Paid / 1st Half Paid	SEP 12 1949 / MAY 23 1949			83		83						
17				40				940	16		956	17	2nd Half Paid / 1st Half Paid	SEP 12 1949 / MAY 23 1949			478		478						
18				7				164	02		166	18	2nd Half Paid / 1st Half Paid	SEP 12 1949 / MAY 23 1949			83		83						
19				40				940	16		956	19	2nd Half Paid / 1st Half Paid	SEP 12 1949 / MAY 23 1949			478		478						
20				32				752	12		764	20	2nd Half Paid / 1st Half Paid	SEP 12 1949 / MAY 23 1949	12274 / 5445		382		382						
				498				11746	146		11892						5921		5921						

Assessment Roll and Tax List of Real Property in the Town of Ponto Lake

	In Whose Name Assessed	To Whom Transferred	Description of Property: Subdivision	Sec. or Lot	Town or Block	Rng.	Number of Acres of Land: Acres	100ths	No. School District	Indicate Homestead Yes or No	Indicate Agricultural Yes or No	True and Full Valuations: Land Exclusive of Structures and Improvements (Dollars)	Buildings and Other Structures (Dollars)	Machinery Permanently Attached to Real Estate (Dollars)	Total True and Full Value (Dollars)	Assessed Valuations: Rural: Homestead Up to $4,000 20% (Dollars)	Rural: Over $4,000 and Non-Homestead 33⅓% (Dollars)	All Other: Homestead Up to $4,000 25% (Dollars)	All Other: Over $4,000 and Non-Homestead 40% (Dollars)	Machinery Permanently Attached to Real Estate 33⅓% (Dollars)	Total Assessed Value (Dollars)	Total Assessed Value as Equalized by the Board of Review (Dollars)	Final Equalized Value (Dollars)
1	Arthur O. + Lillie R. Anderson		Nopeme Beach	21					4	No		20	76		96		32				32	M	
2	"			22						"		20	151		171		57				57	M	
3																							
4																							
5																							
6																							
7																							
8																							
9																							
10																							
11																							
12																							
13																							
14																							
15																							
16																							
17																							
18																							
19																							
20																							
												40	227		267		89				89		

	Sold for Taxes	Valuations by School Districts as Equalized by Department of Taxation: District No. / Rate Mills	District No. / Rate Mills	District No. / Rate Mills	District No. / Rate Mills	District No. / Rate Mills	District No. / Rate Mills	Tax including State Homestead Mills	State Tax on Non-Homestead 3.86 Mills	Special Taxes	Total Taxes	Paid	When Paid: Month	Day	Year	Number of Receipt	March Settlement 1949	June Settlement 1949	Penalty	November Settlement 1949	Penalty	Collections in First Monday in January 1950	Penalty	Delinquent on First Monday in January 1950	Total Delinquent Tax and Penalty	Remarks
		Dollars	Dollars	Dollars	Dollars	Dollars	Dollars	$ cts.	$ cts.	$ cts.	$ cts.						$ cts.	$ cts.	$ cts.	$ cts.	$ cts.	$ cts.	$ cts.	$ cts.	$ cts.	
1					92			7.52	12		7.64	1	2nd Half Paid 1949			2274		3.82		3.82						
													1st Half Paid 1949			5445										
2					57			19.38	22		19.60	2	2nd Half Paid	SEP	12	2274		6.80		6.80						
													1st Half Paid 1949	SEP	12	5445										
3												3														
4												4														
5												5														
6												6														
7												7														
8												8														
9												9														
10												10														
11												11														
12												12														
13												13														
14												14														
15												15														
16												16														
17												17														
18												18														
19												19														
20												20														
					89			20.90	34		21.24							10.62		10.62						

Assessment Roll and Tax List of Real Property in the Town of Ponto Lake

	In Whose Name Assessed	To Whom Transferred	Description of Property: Subdivision	Sec. or Lot	Town or Block	Rng.	Number of Acres of Land: Acres	Tenths	No. School District	Indicate Homestead for 1948	Indicate Agricultural for 1948	True and Full Valuations: Land Exclusive of Structures and Improvements	Buildings and Other Structures	Machinery Permanently Attached to Real Estate	Total True and Full Value	Assessed Valuations: Rural: Homestead Up to $4,000 20%	Rural: Over $4,000 and Non-Homestead 33⅓%	All Other: Homestead Up to $4,000 25%	All Other: Over $4,000 and Non-Homestead 40%	Machinery Permanently Attached to Real Estate 33⅓%	Total Assessed Value	Total Assessed Value as Reconsidered by the Board of Review	Final Equalized Value
			Plat of East Shore (Plat of Lots 4-5 Sec 10-139-29)									Dollars	Dollars	Dollars	Dollars	Dollars	Dollars	Dollars	Dollars	Dollars	Dollars	Dollars	Dollars
1	Ellen J. + Rosetta E. Snodgrass			1					Unorg	No		12			12		4				4		
2	"			2					"	"		20	70		90		30				30		
3	"			3					"	"		12			12		4				4		
4	— Chester + Irene Rice			4					"	"		12			12		4				4		
5	—			5					"	"		12			12		4				4		
6	Jesse J. + Rosetta E. Snodgrass			6					"	"		12			12		4				4		
7	"			7					"	"		12			12		4				4		
8	"			8					"	"		12			12		4				4		
9	"			9					"	"		12			12		4				4		
10	"			10					"	"		12			12		4				4		
11	"			11					"	"		12			12		4				4		
12	"			12					"	"		12			12		4				4		
13	"			13					"	"		12			12		4				4		
14	Addie E. + Melvin C. Woodward			14					"	"		15	69		84		28				28		
15	"			15					"	"		15			15		5				5		
16	"			16					"	"		20	400		420		140				140		
17	"			17					"	"		15			15		5				5		
18	Ellen J. + Rosetta E. Snodgrass			18					"	"		12			12		4				4		
19	"			19					"	"		12			12		4				4		
20																							
												252	539		792		264				264		

	Sold for Taxes	Valuations by School Districts as Equalized by Department of Taxation: District No. / Rate / Mills	District No. / Rate / Mills	District No. / Rate / Mills	District No. / Rate / Mills	District No. / Rate / Mills	District No. / Rate / Mills	Tax including State Homestead Mills	State Tax on Non-Homestead 3.86 Mills	Special Taxes	Total Taxes	Paid	When Paid	Number of Receipt	March Settlement 1949	June Settlement 1949	Penalty	November Settlement 1949	Penalty	Collections to First Monday in January 1950	Penalty	Delinquent on First Monday in January 1950	Total Delinquent Tax and Penalty	Remarks
		Dollars	Dollars	Dollars	Dollars	Dollars	Dollars	$ cts.	$ cts.	$ cts.	$ cts.		Month Day Year		$ cts.	$ cts.	$ cts.	$ cts.	$ cts.	$ cts.	$ cts.	$ cts.	$ cts.	
1					4			94	02		96	1	PAID IN FULL MAY 31 1949	8336		96								
2					30			707	12		716	2	PAID IN FULL MAY 31 1949	8336		716								
3					4			94	02		96	3	PAID IN FULL MAY 31 1949	8336		96								
4					4			94	02		96	4	PAID IN FULL MAY 26 1949	5834		96								
5					4			94	02		96	5	PAID IN FULL MAY 26 1949	5834		96								
6					4			94	02		96	6	PAID IN FULL MAY 31 1949											
7					4			94	02		96	7	PAID IN FULL MAY 31 1949											
8					4			94	02		96	8	PAID IN FULL MAY 31 1949											
9					4			94	02		96	9	PAID IN FULL MAY 31 1949	8336		968								
10					4			94	02		96	10	PAID IN FULL MAY 31 1949											
11					4			94	02		96	11	PAID IN FULL MAY 31 1949											
12					4			94	02		96	12	PAID IN FULL MAY 31 1949											
13					4			94	02		96	13	PAID IN FULL MAY 31 1949											
14					28			658	10		668	14	PAID IN FULL JAN 1 8											
15					5			118	02		120	15	PAID IN FULL JAN 1 8											
16					140			3288	54		3342	16	PAID IN FULL JAN 1 8	118	4250									
17					5			118	02		120	17	PAID IN FULL JAN 1 8											
18					4			94	02		96	18	PAID IN FULL MAY 26 1949	5834		96								
19					4			94	02		96	19	PAID IN FULL MAY 26 1949	5834		96								
20												20												
					264			6202	103		6310				4250	2060								

Assessment Roll and Tax List of Real Property in the ..... of .....

In Whose Name Assessed	To Whom Transferred	Description of Property: Subdivision	Sec. or Lot	Town or Block	Reg.	Number of Acres of Land (Acres / 100ths)	No. School District	Indicate Homestead Tax	Indicate Agricultural Tax	True and Full Valuations: Land Exclusive of Structures and Improvements (Dollars)	Buildings and Other Structures (Dollars)	Machinery Permanently Attached to Real Estate (Dollars)	Total True and Full Value (Dollars)	Assessed Valuations — Rural: Homestead Up to $4,000 20% (Dollars)	Rural: Over $4,000 and Non-Homestead 33⅓% (Dollars)	All Other: Homestead Up to $4,000 25% (Dollars)	All Other: Over $4,000 and Non-Homestead 40% (Dollars)	Machinery Permanently Attached to Real Estate 33⅓% (Dollars)	Total Assessed Value (Dollars)	Total Assessed Value as Equalized by the Board of Review (Dollars)	Final Equalized Value (Dollars)
		Platz East Shore																			
Martin + Marion O. Woberil			20				and	No		12			12		4				4	No	
" " "			21				"			12			12		4				4	No	
" " "			22				"			12			12		4				4	No	
			23				"			12			12		4				4	No	
Ralph Henry Burwell			24				"			12			12		4				4	No	
"			25				"			12			12		4				4	No	
John + Bessie Jones			26				"			12			12		4				4	No	
"			27				"			12			12		4				4	No	
"			28				"			12			12		4				4	No	
Glenn J + Rosetta E. Snodgrass			29				"			12			12		4				4	No	
"			30				"			12			12		4				4	No	
"			31				"			12			12		4				4	No	
"			32				"			12			12		4				4	No	
"			33				"			12			12		4				4	No	
Adolph A. Uhlig			34				"			14	160		174		58				58	No	
"			35				"			12			12		4				4	No	
Leon O. Smith			36				"			14	160		174		58				58	No	
"			37				"			12			12		4				4	No	
Ward W. + Ellen P. Boyd			38				"			14	160		174		58				58	No	
"			39				"			12			12		4				4	No	
										246	480		726		245				245		

Sold for Taxes	Valuations by School Districts as Equalized by Department of Taxation: District No. / Rate ... Mills	District No. / Rate ... Mills	District No. / Rate ... Mills	District No. / Rate 44 / 22.5 Mills	District No. / Rate ... Mills	District No. / Rate ... Mills	Tax including State Homestead	State Tax on Non-Homestead 3.86 Mills	Special Taxes	Total Taxes		Paid	When Paid (Month Day Year)	Number of Receipt	March Settlement 1949	June Settlement 1949	Penalty	November Settlement 1949	Penalty	Collections to First Monday in January 1950	Penalty	Delinquent on First Monday in January 1950	Total Delinquent Tax and Penalty	Remarks
	Dollars	Dollars	Dollars	Dollars	Dollars	Dollars	$ cts.	$ cts.	$ cts.	$ cts.					$ cts.	$ cts.	$ cts.	$ cts.	$ cts.	$ cts.	$ cts.	$ cts.	$ cts.	
				4			94	02		96	1	PAID IN FULL	JUN 13 1949	7080				96	15					
				4			94	02		96	2	PAID IN FULL	JUN 13 1949	7080				96	15					
				4			94	02		96	3	PAID IN FULL	JUN 13 1949	7080				96	15					
				4			94	02		96	4	PAID IN FULL	JUN 13 1949	7080				96	15					
				4			94	02		96	5	PAID IN FULL	MAY 31 1949	7410		96								
				4			94	02		96	6	PAID IN FULL	MAY 31 1949	7410		96								
				4			94	02		96	7	PAID IN FULL	APR 18 1949	4697		96								
				4			94	02		96	8	PAID IN FULL	APR 18 1949	4697		96								
				4			94	02		96	9	PAID IN FULL	APR 18 1949	4697		96								
				4			94	02		96	10	PAID IN FULL	MAY 31 1949											
				4			94	02		96	11	PAID IN FULL	MAY 31 1949	7336		480								
				4			94	02		96	12	PAID IN FULL	MAY 31 1949											
				4			94	02		96	13	PAID IN FULL	MAY 31 1949											
				4			94	02		96	14	PAID IN FULL	MAY 31 1949											
			58			1362	22			1384	15	PAID IN FULL	MAY 31 1949	$6912		1440								
				4			94	02		96	16	PAID IN FULL	MAY 31 1949											
			58			1362	22			1384	17	PAID IN FULL	MAY 31 1949	8316		1384								
				4		94	02			96	18	PAID IN FULL	MAY 31 1949	8316		96								
			58			1362	22			1384	19	PAID IN FULL	FEB 17 1949	2035	1480									
				4		94	02			96	20	PAID IN FULL	FEB 17 1949											
			232	36	704	5614	100			5714					1480	3920		384						

Form 54.

Assessment Roll and Tax List of Real Property in the ..... of ..... Cass County, Minnesota, for Taxes for the Year 1948.

In Whose Name Assessed	To Whom Transferred	Description of Property: Subdivision	Sec. or Lot	Town or Block	Reg.	Number of Acres of Land (Acres / 100ths)	No. School District	Indicate Homestead Exemption by Yes or No	Indicate Agricultural Property by Yes or No	True and Full Valuations: Land Exclusive of Structures and Improvements (Dollars)	Buildings and Other Structures (Dollars)	Machinery Permanently Attached to Real Estate (Dollars)	Total True and Full Value (Dollars)	Assessed Valuations: Rural: Homestead Up to $4,000 20% (Dollars)	Rural: Homestead Over $4,000 and Non-Homestead 33⅓% (Dollars)	All Other: Homestead Up to $4,000 25% (Dollars)	All Other: Homestead Over $4,000 and Non-Homestead 40% (Dollars)	All Other: Machinery Permanently Attached to Real Estate 33⅓% (Dollars)	Total Assessed Value (Dollars)	Total Assessed Value as Equalized by the Board of Review (Dollars)	Final Equalized Value (Dollars)
Charles C. & Jennie B. Donoghue		Part of East Half																			
~~Wm. F. & Isabel Boyd~~		1 lot 40 less tract to Boyd						No		36	141		177		59				59		
Ward J. & Ellen O. Boyd		2 Triangular piece 218' on						"		6			6		2				2		
		3 S.W. corner then N to N.E. Cor																			
		4 then to place of beginning																			
		5 of lot 40																			
Mae F. Lund			41					"		36	201		237		79				79		
E. L. & Evangeline L. Maynard			42					"		17	160		177		59				59		
"			43					"		17	100		117		39				39		
Adolph A. & Ruth L. Lilly		Outlot	A					"		9			9		3				3		
										121	602		723		241				241		

Valuations by School Districts as Equalized by Department of Taxation

Sold for Taxes	District No. ..... Rate ..... Mills (Dollars)	District No. ..... Rate ..... Mills (Dollars)	District No. ..... Rate ..... Mills (Dollars)	District No. 37 Rate 34.4 Mills (Dollars)	District No. ..... Rate ..... Mills (Dollars)	District No. ..... Rate ..... Mills (Dollars)	Tax including State Homestead ..... Mills ($ cts.)	State Tax on Non-Homestead 8.8 Mills ($ cts.)	Special Taxes ($ cts.)	Total Taxes ($ cts.)
				37			1356	20		1401
				2			46			46
				79			1154	30		1184
				59			1386	22		1408
				39			916	16		932
				3			70			70
				241			5658	90		5748
				241						

	Paid	When Paid (Month Day Year)	Number of Receipt	March Settlement 1949 ($ cts.)	June Settlement 1949 ($ cts.)	Penalty ($ cts.)	November Settlement 1949 ($ cts.)	Penalty ($ cts.)	Collections in Five Months in January 1950 ($ cts.)	Penalty ($ cts.)	Delinquent on Five Months in January 1950 ($ cts.)	Total Delinquent Tax and Penalty ($ cts.)	Remarks
1	PAID IN FULL	MAY 31 1949	8679		1408								
2	PAID IN FULL	FEB 17 1949	2895	46									
3													
4													
5													
6	PAID IN FULL	MAY 31 1949	9759		1184								
7	1st Half Paid / 2nd Half Paid	OCT 31 1949 / MAY 31 1949	3857 / 9912		1170		1170						
8	1st Half Paid / 2nd Half Paid	OCT 31 1949 / MAY 31 1949			1170								
9	PAID IN FULL	MAY 21 1949	5775		70								
10													
11													
12													
13													
14													
15													
16													
17													
18													
19													
20													
				46	4532		2340						

Assessment Roll and Tax List of Real Property in the Town of Pine Lake, Cass County, Minnesota, for Taxes for the Year 1948.

	In Whose Name Assessed	To Whom Transferred	Description of Property: Subdivision	Sec. or Lot	Town or Block	Rng.	Number of Acres of Land (Acres / 100ths)	No. School District	Indicates Homestead Tax or No.	Indicates Agricultural Tax or No.	True and Full Valuations: Land Exclusive of Structures and Improvements (Dollars)	Buildings and Other Structures (Dollars)	Machinery Permanently Attached to Real Estate (Dollars)	Total True and Full Value (Dollars)	Assessed Valuations: Rural: Homestead Up to $1,000 20% (Dollars)	Rural: Over $1,000 and Non-Homestead 33⅓% (Dollars)	All Other: Homestead Up to $1,000 25% (Dollars)	All Other: Over $1,000 and Non-Homestead 40% (Dollars)	Machinery Permanently Attached to Real Estate 33⅓% (Dollars)	Total Assessed Value (Dollars)	Total Assessed Value as Equalized by the Board of Review (Dollars)	Final Equalized Value (Dollars)
			Ada Pine Beach (Part of Grit Lot 3 Sec 27 T 139 R 29)																			
1	W. J. + Mary Ann Nerselin			1					Yes							39						
2	Harry Spaulding			2					No		21			21		7				7		
3	Frank H. + Eilen E. Bell			3					"		21			21		7				7		
4	"			4					"		20	100		120		40				40		
5	Albert R. + Helen G. Anderson			5					"		20	100		120		40				40		
6	M. + Lydia H. Rolstad			6					"		21	81		102		34				34		
7	" "			7					"		21	150		171		57				57		
8	" "			8					"		21			21		7				7		
9	" "			9					"		21			21		7				7		
10	Charles + Rae Shirell	Glenn Jr. + Irene E. Hines		10					"		21	75		96		32				32		
11	" "	"		11					"		21	201		222		74				74		
12	" "	"		12					"		21	75		96		32				32		
13	" "	"		13					"		21	75		96		32				32		
14	" "	"		14					"		21	75		96		32				32		
15	" "	"		15					"		21	75		96		32				32		
16	" "	"		16					"		21			21		7				7		
17	Charles + Rae Shirell	Glenn Jr. + Irene E. Hines		17					"		21			21		7				7		
18	" "	"		18					"		21			21		7				7		
19																						
20																						
											375	1586		1961	100	487				587		587

	Valuations by School Districts as Equalized by Department of Taxation: District No. / Rate Mills	District No. / Rate Mills	District No. / Rate Mills	District No. / Rate Mills	District No. / Rate Mills	District No. / Rate Mills	Tax including State Homestead Mills	State Tax on Non-Homestead 3.96 Mills	Special Taxes	Total Taxes		Paid	When Paid (Month Day Year)	Number of Receipt	March Settlement 1949	June Settlement 1949	Penalty	November Settlement 1949	Penalty	Collections in First Monday in January 1950	Penalty	Delinquent on First Monday in January 1950	Total Delinquent Tax and Penalty	Remarks
	Dollars	Dollars	Dollars	Dollars	Dollars	Dollars	$ cts.	$ cts.	$ cts.	$ cts.					$ cts.	$ cts.	$ cts.	$ cts.	$ cts.	$ cts.	$ cts.	$ cts.	$ cts.	
1				N 100 / N4 33			3122	12		3134	1	1st Half Paid / 2nd Half Paid	MAY 31 1949 / OCT 26 1949	3319 / 3016		1567		1567						
2				7			164	02		166	2	PAID IN FULL	APR 21 1949	3015		166								
3				7			164	02		166	3	PAID IN FULL	MAY 31 1949	6199		166								
4				40			940	16		956	4	PAID IN FULL	MAY 31 1949	6199		956								
5				40			940	16		956	5	PAID IN FULL	MAY 31 1949	9738		956								
SOLD FOR TAXES				34			798	14		812	6	PAID IN FULL	JAN 27 1948											
7	SOLD FOR TAXES			57			1338	22		1360	7	PAID IN FULL	JAN 27 1948	878	2504									
8				7			164	02		166	8	PAID IN FULL	JAN 27 1948											
9				7			164	02		166	9	PAID IN FULL	JAN 27 1948											
10	SOLD FOR TAXES			32			252	12		764	10	PAID IN FULL	MAR 8 1949											
11	SOLD FOR TAXES			74			1738	28		1766	11	PAID IN FULL	MAR 8 1949											
12	SOLD FOR TAXES			32			752	12		764	12	PAID IN FULL	MAR 8 1949	3044		5752								
13	SOLD FOR TAXES			32			752	12		764	13	PAID IN FULL	MAR 8 1949											
14	SOLD FOR TAXES			32			752	12		764	14	PAID IN FULL	MAR 8 1949											
15	SOLD FOR TAXES			32			752	12		764	15	PAID IN FULL	MAR 8 1949											
16	SOLD FOR TAXES			7			164	02		166	16	PAID IN FULL	MAR 8 1949											
17	SOLD FOR TAXES			7			164	02		166	17	PAID IN FULL	MAR 8 1949	3044		332								
18	SOLD FOR TAXES			7			164	02		166	18	PAID IN FULL	MAR 8 1949											
19											19													
20											20													
				716																				
				487			132 14	1 12		139 66					25 04	9995		1567						
				587																				

Assessment Roll and Tax List of Real Property in the Town of Pente Lake

Cass County, Minnesota, for Taxes for the Year 1948.

	In Whose Name Assessed	To Whom Transferred	Description of Property: Subdivision	Sec. or Lot	Town or Block	Rng.	Number of Acres of Land (Acres / 100ths)	No. School District	Indemnity Bond Tax or No.	Delinquent Agricultural Tax or No.	True and Full Valuations: Land Exclusive of Structures and Improvements (Dollars)	Buildings and Other Structures (Dollars)	Machinery Permanently Attached to Real Estate (Dollars)	Total True and Full Value (Dollars)	Assessed Valuations: Rural: Homestead Up to $1,000 20% (Dollars)	Rural: Over $1,000 and Non-Homestead 33⅓% (Dollars)	All Other: Homestead Up to $4,000 25% (Dollars)	All Other: Over $4,000 and Non-Homestead 40% (Dollars)	Machinery Permanently Attached to Real Estate 33⅓% (Dollars)	Total Assessed Value (Dollars)	Total Assessed Value as Equalized by the Board of Review (Dollars)	Final Equalized Value (Dollars)
	~~Herman & Florence Angle~~	Fred J. + Lena Douglas	Ada Pine Beach	19				No			21	99		120		40				40 M		
	"	"	"	20				"			21			21		7				7 M		
	"	"	"	21				"			21 +	99		120		40				40 M		
	"	"	"	22				"			21			21		7				7 M		
	Albert A. + Irene L. Lininger			23				"			21	99		120		40				40 M		
	Ernest S. ~~Walker~~ + Ing Kvarne Walker			34				"			21			21		7				7 M		
	"	"		25				"			21	102		123		41				41 M		
	Arthur L. + Bernadette V. Olson			26				No			20	150		170	34					34 M		
	"	"		27				No				61		81	Lyd 81							
	"	"		28				No			20	60		80	Lyd 46	27				16 M	22	
								"			20			20	4					4 M		
11																						
12																						
13																						
14																						
15																						
16																						
17																						
18																						
19																						
20																						
											207	610		817	38	209				247		

	Sold for Taxes	Validations by School Districts as Equalized by Department of Taxation: District No. / Rate / Mills	District No. / Rate / Mills	District No. / Rate / Mills	District No. / Rate / Mills	District No. / Rate / Mills	District No. / Rate / Mills	Tax including State Homestead (Mills)	State Tax on Non-Homestead (3.86 Mills)	Special Taxes	Total Taxes		Paid	When Paid (Month Day Year)	Number of Receipt	March Settlement 1949	June Settlement 1949	Penalty	November Settlement 1949	Penalty	Collections in First Monday in January 1950	Penalty	Delinquent as First Monday in January 1950	Total Delinquent Tax and Penalty	Remarks
		Dollars	Dollars	Dollars	Dollars	Dollars	Dollars	$ cts.	$ cts.	$ cts.	$ cts.							$ cts.	$ cts.	$ cts.	$ cts.	$ cts.	$ cts.	$ cts.	
1					40			9.40	16		9.56	1	PAID IN FULL	MAY 31 1949	8331		9.56								
2					7			1.64	02		1.66	2	PAID IN FULL	MAY 31 1949	8331		1.66								
3					40			9.40	16		9.56	3	PAID IN FULL	MAY 31 1949	8331		9.56								
4					7			1.64	02		1.66	4	PAID IN FULL	MAY 31 1949	8331		1.66								
5					40			9.40	16		9.56	5	PAID IN FULL	FEB 14 1949	1370	9.56									
6					7			1.64	02		1.66	6	PAID IN FULL	MAY 31 1949	8853		1.66								
7					41			9.62	16		9.78	7	PAID IN FULL	MAY 31 1949	8853		9.78								
8				H	34			7.98			7.98	8	PAID IN FULL	FEB 15 1949	1466	7.98									
9					27			6.34	10		6.44	9	PAID IN FULL	FEB 15 1949	1466	6.44									
10				H	4			.94			.94	10	PAID IN FULL	FEB 15 1949	1466	.94									
11												11													
12												12													
13												13													
14												14													
15												15													
16												16													
17												17													
18												18													
19												19													
20												20													
					207 / 247			58.00	80		58.80					1497	338								

Assessment Roll and Tax List of Real Property in the Town of Ponto Lake

Ponto North Shore (Lot 9 Sec 3-139-29)

	In Whose Name Assessed	To Whom Transferred	Description of Property: Subdivision	Sec. on Lot	Town or Block	Reg.	Number of Acres of Land (Acres / 100ths)	No. School District	Indicate Homestead by Yes or No	Indicate Ag. Land by Yes or No	True and Full Valuations: Land Exclusive of Structures and Improvements (Dollars)	Buildings and Other Structures (Dollars)	Machinery Permanently Attached to Real Estate (Dollars)	Total True and Full Value (Dollars)	Assessed Valuations: Rural Homestead Up to $4,000 20% (Dollars)	Rural Over $4,000 and Non-Homestead 33⅓% (Dollars)	All Other Homestead Up to $4,000 25% (Dollars)	All Other Over $4,000 and Non-Homestead 40% (Dollars)	Machinery Permanently Attached to Real Estate 33⅓% (Dollars)	Total Assessed Value (Dollars)	Total Assessed Value as Equalized by the Board of Review (Dollars)	Final Equalized Value (Dollars)
1	Omaha Lakeland Club Rose A.	Denny		1					Yes	Ag.	55			160	32							
	" C. D. Hand Gertrude E.	Lackey								Ag.		125		165	33					33	32	
2				2					No		36			36		12				12		
3	Omaha Lakeland Club			3					"		36	177		213		71				71		
	Maccree K. & Wayne M. Ilves			4					"		36	229		265			Ag. 51					
												229		265	53	88	Ag.			88	53	
5	Lulu N. Matthews			5					"		36	177		213			2 Ad.					
	Omaha Lakeland Club	Chas. H. + Jimmie D. Musselman										237		273	43	74	Ag.			74	43	
6				6					"		36	177		213		71				71		
7	" Oliver R. & Gertrude A.	Kelley		7						Ag. Ad. Ag.	35			360	72							
									Yes		40	325		365	73					73	72	
8	" Chas. E. & Jessie M.	Nelson		8					No		36	225		261		87				87		
	" Wm. J. + M. Zerne	Lawyer																				
9				9					"		36			36		12				12		
10	" Paul Powell & Mary	Zerne		10					"		36	177		213		71				71		
	" Paul E. & Eva L.	Hutchison		11						Ag. Ag.	35			265	53							
									Yes		40	230		270	54					54	53	
12	Eva L. Hutchison and Virginia	Hoff		12					No		36			36		12				12		
13				13																		
14				14																		
15				15																		
16				16																		
17				17																		
18				18																		
19				19																		
20				20																		
											467	1844		2273	253	336					587	

Valuations by School Districts as Equalized by Department of Taxation

Sold for Taxes	District No. ..... Rate ..... Mills	District No. ..... Rate ..... Mills	District No. ..... Rate ..... Mills	District No. ..... Rate ..... Mills	District No. ..... Rate ..... Mills	Tax including State Homestead ..... Mills	State Tax on Non-Homestead 3.84 ..... Mills	Special Taxes	Total Taxes		Paid	When Paid (Month Day Year)	Number of Receipt	March Settlement 1949	June Settlement 1949	Penalty	November Settlement 1949	Penalty	Collections to First Monday in January 1950	Penalty	Delinquent as First Monday in January 1950	Penalty	Total Delinquent Tax and Penalty	Remarks
	Dollars	Dollars	Dollars	Dollars	Dollars	$ cts.	$ cts.	$ cts.	$ cts.					$ cts.	$ cts.	$ cts.	$ cts.	$ cts.	$ cts.	$ cts.	$ cts.	$ cts.		
1		4 32				704			704	1	PAID IN FULL	SEP 8 1949	12867				704 ✓	21						
2		12				264	04 ✓		268	2	PAID IN FULL	AUG 29 1949	12045				268 ✓	07						
3		71				1560	28 ✓		1588	3	PAID IN FULL	OCT 4 1949	2468				1588 ✓	41						
4		4 53				1164			1164	4	PAID IN FULL	SEP 8 1950	12168				1164 ✓	20						
5		4 43				946			946	5	PAID IN FULL	MAY 25 1949	7550		946 ✓									
6		71				1560	28 ✓		1588	6	PAID IN FULL	SEP 1 1949	12034				1588 ✓	41						
7		4 72				1582			1582	7	PAID IN FULL	SEP 13 1949	12139				1582 ✓	47						
8		87				1912	34 ✓		1946	8	PAID IN FULL	JUL 28 1949	10147				1946 ✓	27						
9		12				264	04 ✓		268	9	PAID IN FULL	MAY 23 1949	6872		268 ✓									
10		71				1560	28		1588	10	PAID IN FULL	MAR 28 1949	4334		1588 ✓									
11		4 53				1164			1164	11	PAID IN FULL	JUN 29 1949	7131				1164 ✓	17						
12		12				264	04		268	12	PAID IN FULL	FEB 21 1949	2269	268 ✓										
13										13														
14										14														
15										15														
16										16														
17										17														
18										18														
19										19														
20										20														
	4 09																							
	3 26																							
	7 35					12944	130		13074						2002		10004							

Assessment Roll and Tax List of Real Property in the ..... of ..... Cass County, Minnesota, for Taxes for the Year 1948.

In whose name assessed	To whom transferred	Description of property: Subdivision	Sec. or Lot	Town or Block	Rg.	Number of Acres of Land: Acres	Tenths	No. School District	Indicate Homestead Tax by Yes or No	Indicate Agricultural Tax by Yes or No	True and Full Valuations: Land Exclusive of Structures and Improvements (Dollars)	Buildings and Other Structures (Dollars)	Machinery Permanently Attached to Real Estate (Dollars)	Total True and Full Value (Dollars)	Assessed Valuations: Rural: Homestead Up to $4,000 20% (Dollars)	Rural: Over $4,000 and Non-Homestead 33⅓% (Dollars)	All Other: Homestead Up to $4,000 25% (Dollars)	All Other: Over $4,000 and Non-Homestead 40% (Dollars)	Machinery Permanently Attached to Real Estate 33⅓% (Dollars)	Total Assessed Value (Dollars)	Total Assessed Value as Reconsidered by the Board of Review (Dollars)	Final Equalized Value (Dollars)
	Goodyear's 1st Add'n. to East Shore part of L-43 dec 78-139-29																					
Otho A + Vivian Kolb		1						70			50	250		300		100				100		
Glenn L + Lottie E. Goodyear		2						"			39			39		13				13		
~~Ben + Lyla Ansley~~	Ben + Lyla Ansley	3						70			50	76		126		42				42		
~~Ben + Dorothy Osborne~~		4						"			50	250		300		100				100		
		5																				
		6																				
		7																				
		8																				
		9																				
		10																				
		11																				
		12																				
		13																				
		14																				
		15																				
		16																				
		17																				
		18																				
		19																				
		20																				
											150	576		726		242				242		

Valuations by School Districts as Equalized by Department of Taxation

Sold for Taxes	District No. / Rate ... Mills (Dollars)	District No. / Rate ... Mills (Dollars)	District No. / Rate ... Mills (Dollars)	District No. / Rate ... Mills (Dollars)	District No. / Rate ... Mills (Dollars)	District No. / Rate ... Mills (Dollars)	Tax including State Homestead ... Mills ($ cts.)	State Tax on Non-Homestead 3.86 Mills ($ cts.)	Special Taxes ($ cts.)	Total Taxes ($ cts.)		Paid	When Paid (Month Day Year)	Number of Receipt	March Settlement 1949 ($ cts.)	June Settlement 1949 ($ cts.)	Penalty ($ cts.)	November Settlement 1949 ($ cts.)	Penalty ($ cts.)	Collections to Five Monday in January 1950 ($ cts.)	Penalty ($ cts.)	Delinquent on Five Monday in January 1950 ($ cts.)	Total Delinquent Tax and Penalty ($ cts.)	Remarks
1		100					26 98	38		22 36	1												22 36	Q 3469
2		13	and Amend 12-20-49				2 86	04 ✓		2 90	2	PAID IN FULL OCT 3 1 1949		14332				2 90 ✓	23					2 90
3		42					9 24	16 ✓		9 40	3	PAID IN FULL SEP 2 3 1949		12247				9 40 ✓	28					
4		100					21 98	38 ✓		22 36	4	PAID IN FULL AUG 1 7 1949		11927				22 36 ✓	56					
5	NH	242									5													
6											6													
7											7													
8											8													
9											9													
10	Grand Island						53 20	92		54 12	10													
11											11													
12	H.	11909		1554	1266						12													
13	NH	15868		6048	22014						13													
14		27675		7802 =	35577						14													
15						a	6083 08	85 64		8024 18	15													
16						7a	1355 46				16													
17							7438 54				17													
18											18													
19											19													
20											20													
																		3466					2 31	