Assessment & Tax List - 1963

Pike Bay

Form 1

DIRECTIONS TO ASSESSOR

OFFICE OF COUNTY AUDITOR.

.....County, Minn. .....1963.

To.....Assessor of the.....

According to the requirements of law, I herewith deliver to you the Assessment Books for the .....*of*.....*for the year 1963, contained a list of all Real Estate that has become subject to taxation since the Assessment of May 1, 1962, so far as the same has come to my knowledge from any source, and I hereby direct you to assess such Real Estate and all Personal Property, and make such changes in Real Estate as are required in the odd-numbered year, and make return thereof as required by the laws of the State of Minnesota prescribing the duties of the assessor.*

A form of the return to be signed by you is appended in this book.

.....*County Auditor.*

Extracts from Laws Relating to the Listing of Personal Property

Section Numbers refer to Minnesota Statutes

Sec. 272.01. PROPERTY SUBJECT TO TAXATION. All real and personal property in this state, and all personal property of persons residing therein, is taxable, except such as is by law exempt from taxation.

WHEN LISTED AND ASSESSED

Sec. 273.01 * * * Personal Property shall be listed and assessed annually with reference to its value on May 1, and if acquired on that day, shall be listed by or for the persons acquiring it.

Sec. 273.32. By whom listed. Personal Property shall be listed in the manner following:

1. Every person of full age and sound mind, being a resident of this state, shall list all of his *** personal property.

2. He shall also list separately, and in the name of his principal, all personal property belonging to such principal, held, possessed, or otherwise controlled by him as agent or attorney in fact.

3. The property of a minor, child or insane person shall be listed by his guardian, or by the person having such property in charge.

4. The property of a person for whose benefit it is held in trust, or of the estate of the estate of a deceased person, by the executor or administrator.

5. The property of a corporation whose assets are in the hands of a receiver, by such receiver.

6. The property of a body politic or corporate, by the proper agent or officer thereof.

7. The property of a firm or company, by a partner or agent thereof.

8. The property of manufacturers and others in the hands of an agent, by such agent in the name of his principal, if merchantable.

Sec. 273.36 Where listed. Except as otherwise in this chapter provided, personal property shall be listed and assessed in the county, town, or district where owner, agent or trustee resides.

Sec. 273.37. Certain personal property; where listed. All household furniture, musical instruments, clocks, watches, jewelry, instruments, sewing machines, wearing apparel of members of the family, and all personal property used by the owner for personal and domestic purposes, shall be listed and assessed in the district where the family residence shall be listed.

Sec. 273.39. Merchants and manufacturers. The personal property pertaining to the business of a merchant or of a manufacturer shall be listed in the town or district where his business is carried on ***.

Sec. 273.40. Farm property of non-resident. When the owner or tenant of a farm or personal property connected with a farm does not reside thereon, the farm shall be listed and assessed in the town or district, where the farm is situated. If the farm is situated in several towns or districts, it shall be listed and assessed in the town or district where is located the principal place of business of such farm is located.

Sec. 273.51. Elevators, etc. on railroad. All elevators and warehouses, which are operated by a railroad company, and all other property of any railroad company which are not in good faith owned and exclusively controlled by such company, shall be listed and assessed as personal property in the town or district where situated.

Sec. 273.33. Pipeline Companies, Subdivision 1. Personal property of pipeline companies engaged in the business of transporting natural gas, gasoline, or other petroleum products *** shall be listed and assessed in the county, town, or district where the same is usually kept.

Subdivision 2. The personal property, consisting of the pipeline company's assets, tools and equipment attached thereto, of pipeline companies not engaged in the operations or business of transporting natural gas, gasoline, or other petroleum products, shall be listed with and assessed by the Commissioner of taxation. This subdivision shall not apply to the assessment of the products transported, or to the assessment of the property of such pipeline companies engaged primarily in the business of distributing gas to consumers, at retail, nor to pipelines used by the owner thereof to supply its manufacturing plant with natural gas, gasoline, or other petroleum products and not for resale to others, or to the auditor of each county, the assessor commissioner shall certify the differentials applicable to such property, for taxation, of such personal property, shall be listed.

Sec. 273.35. Gas and Water Companies. The personal property of gas and water companies shall be listed and assessed in the town or district where located, except that the place of the principal or other place of business of the company may be located.

Sec. 273.36. Electric Light and Power Companies to be assessed power projects to be leased. Personal property of electric light and power companies shall be listed at their situs in any city, village, or borough in this state shall be listed and assessed in the town or district where the company is located, the principal or other place of business of the company is located.

Sec. 273.37. Electric Light and Power Companies and others supplying electric power; place of assessment and assessment of personal property with sites outside corporate limits. Every person, firm, or company, and other individuals engaged primarily in the business of electric light and power, having a fixed situs for partnerships supplying electric power, shall be listed and assessed in the town or district where situated, except as otherwise provided.

Subdivision 2. All transmission lines, substation lines, and equipment attached thereto, having a fixed situs, shall be the corporate limits of villages, cities and boroughs, except distribution lines, substation lines, and equipment attached thereto, shall be listed and assessed by the Commissioner of taxation in the manner provided with. The commissioner shall assess such property at the rate applicable to the property in the town or district where situated. On the first day of November, shall certify to the auditor of each county in which such property is located the amount of the assessment made against such property and person owning such property.

Sec. 273.23. Merchants; Countrous. Every merchant required to pay a license tax under the laws of the state, shall be considered subject to his business as a merchant. No company shall be excluded from the for taxation any property the product of this state, nor the value of any property consigned to him from any other place for the sole purpose of being stored or forwarded, if he has no interest in such property, and derives no profit from its sale.

Sec. 273.24. Manufacturers. Every manufacturer required to list his business under the laws of the state, shall be considered subject to taxation, or otherwise held for the purpose of sale, exchange, or barter, or in any process of manufacturing, combining, or refining or in part, or in the hands of any manufacturer, or in the hands of any agent, or agent of any kind shall be, in part, or his manufacturer's stock, the value of all engines, machinery, and other implements used in the business, and in any such process, except such factors as have been considered in such property.

Sec. 273.44. Estates of decedents. The personal property of the estate of a deceased person shall be listed and assessed at the place of listing at the time of his death.

Sec. 273.45. Persons under Guardianship. The personal property of a minor under guardianship shall be listed and assessed at the place of listing before his appointment.

Sec. 273.47. Property moved between May and July. The owner of personal property removing from one county, town, or district to another county, town, or district, after the first day of May, in which he has first valued upon for the assessor, or assessed in either in this state from another state between said dates shall notify the assessor of the county, town, or district, in which he resides, of the place of his residence, and such shall make it appear to the assessor that he is held for tax of the current year on the property in another state.

Sec. 273.48. When listed in case of doubt. In case of doubt as to the place where any personal property should be listed, or where it cannot be listed as in this chapter provided, it shall be listed in the same county, the place for listing and assessing shall be determined by the assessor, or if the property is located in two or more different counties, or places in different counties, by the Commissioner of Taxation ***.

Sec. 273.25. Lists to be verified. Every person required to list property for taxation shall make out and verify upon oath, or affirmation, upon blanks furnished by him, a verified statement to the assessor, of the property, real and personal, in his possession, or under his control, make separate statements in the manner of the current year. He shall also his possession or under his control which, at the time of the assessment, he shall be the owner, mortgagee, mortgagor, guardian, parent, trustee, executor, administrator, receiver, assignee, assuming officer, partner, factor, or in any other capacity ***.

Sec. 273.65. Examination under oath. Whenever the assessor shall be of the opinion that the person listing property for taxation, has not made a full, fair, and complete list thereof, for any examine, has not made a full, fair, regard to the amount of the property he is required to list under oath in regard to the amount of the property he is required to list, the assessor may shall the property upon full discovery under oath, the assessor to his best judgment and information, from person or his principal according

Section 273.66. Failure to obtain list. In case of failure to obtain a statement of personal property, the assessor shall proceed to make an amount as he believes to be the true value thereof. When requested, he shall then and deliver to the person listing a copy of the statement showing the valuation of the property so listed.

Sec. 273.30. Assessor may enter dwellings, etc. Any officer authorized by the proper assessor, or by the county auditor, to perform any of the duties, enter any dwelling, house, building, or structure, and view the same and the property therein.

Sec. 609.05. False statement regarding taxes. Every person who, in making any statement, oath, or affirmation, or in any verified report or attested letter, who shall willfully make any statement as to any material misdemeanor, for or to be false, shall be guilty of a gross

Sec. 273.13. Classification of property—Subdivision 1. How classified and not subject to personal property subject to a general property tax classified for purposes of ad valorem or other tax.

Subdivision 2. Class 1. Lots or whether owned or unassessed shall constitute class one and shall be valued and assessed at fifty (50) per cent of the full and true value thereof.

Class 1a. All direct products of the land and open hearth furnaces that are utilized in the home of the owner, or of his dependent relatives, shall constitute class 1a and shall be valued and assessed at 15 per cent of the full and true value thereof.

Subdivision 3. Class 2. All household goods and furniture, including clocks, musical instruments, sewing machines, wearing apparel of members of the family and all personal property used by the owner for personal and domestic purposes, or for the furnishing or equipment of the family residence, shall constitute class two and shall be valued and assessed at 25 per cent of the full and true value thereof. * * *

Subdivision 4. Class 3. All agricultural products, except as provided in class 1a, and all livestock, poultry, all horses, mules and asses and all farm implements and machinery used by the owner in the business of manufacturers' materials and manufactured articles used therewith, shall constitute class three and shall be valued and assessed at 25 per cent provided by class three. * * * Farm buildings and structures assessed as personal property and situated upon land owned by the owner and devoted to agricultural purposes, shall be valued and assessed at 25 per cent of the full and true value thereof. Provided, that grain in the hands of the producer shall be exempt from taxation.

Subdivision 5. Class 3a. Livestock, poultry, all horses, mules and asses used exclusively for breeding purposes, and farm implements and machinery used by the owner in the business of manufacturers' materials and manufactured articles used therewith, shall constitute class three 3a and shall be valued and assessed at 20 per cent of the full and true value thereof.

Subdivision 6. Class 4. All property not included in the preceding classes shall constitute class four and shall be valued and assessed at forty (40) per cent of the full and true value thereof.

Minnesota Statutes, Section 270.07. The commissioner of taxation shall prescribe the form of all blanks and books required under this chapter . . .

Minnesota Statutes, Section 273.03. The county auditor shall annually provide the necessary assessment books and blanks at the expense of the county, for and to correspond with each assessment district. He shall make out, in the real property assessment book, complete lists of all lands or lots subject to taxation, showing the names of the owners, if to him known; and, if unknown, so stated opposite each tract or lot, the number of acres, and the lots or parts of lots or blocks included in each description of property.***

Minnesota Statutes, Section 273.04. The assessors and at least one member of each local board of review shall meet at the office of the county auditor on a day to be fixed by the commissioner of taxation for the purpose of receiving instructions as to their duties under the laws of the state. Each assessor attending such meetings shall receive as compensation for such service the sum of $7.50 per day for each day necessarily consumed in attending such meeting, and mileage at the rate of seven cents per mile, and each board of review member the sum of $6.00 per day and mileage at the rate of five cents per mile for each mile necessarily traveled in going from his home to and returning from the county seat, to be computed by the usually traveled route, and paid out of the county treasury upon the warrant of the county auditor.

The forms in this book are prescribed for the 1963 assessment by The Commissioner of Taxation

Real Estate
DUTIES—TOWNAL ADM'N
SUPPLEMENTAL PLAT OF
ADDITION PLAT #3

INDEX TO SECTIONS

SECTION	PAGE
Sec. 1	
" 2	
" 3	
" 4	
" 5	
" 6	
" 7	
" 8	
" 9	
" 10	
" 11	
" 12	
" 13	
" 14	
" 15	
" 16	
" 17	
" 18	
" 19	
" 20	
" 21	
" 22	
" 23	
" 24	
" 25	
" 26	
" 27	
" 28	
" 29	
" 30	
" 31	
" 32	
" 33	
" 34	
" 35	
" 36	

For Convenience of Auditor in Showing Boundaries of School Districts

Township No. Range Mer. P. M.

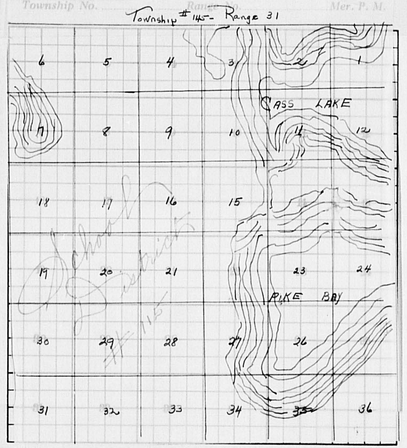

MILLER-DAVIE CO., MINNEAPOLIS

Returns Showing Grain Received in or Handled by Elevators, Warehouses and Mills in the ..... of ..... in the County of ..... for the Year Ending May 1, 1963.

NAMES OF OWNERS	ADDRESS	SUBDIVISION 1						SUBDIVISION 2										REMARKS
		Bushels of Wheat	Bushels of Soy Beans	Bushels of Flax	Total Subdivision 1 No. Bushels	★ Tax of ½ Mill per Bushel Dollars	Cts.	Bushels of Corn	Bushels of Barley	Bushels of Rye	Bushels of Oats	Bushels of Buckwheat	Bushels of all Other Grains	Total Subdivision 2 No. Bushels	★ Tax of ½ Mill Per Bushel Dollars	Cts.	★ Total Tax Dollars	Cts.	

Note ★ Assessors will not fill these Columns

Real Estate

MADISON-DONALD ADD'N

SUPPLEMENTAL PLAT OF MADISON'S PLAT #3

REAL PROPERTY BECOMING SUBJECT TO TAXATION SINCE THE LAST PREVIOUS ASSESSMENT OR OMITTED FROM ASSESSMENT ROLLS THE PREVIOUS YEARS.

Assessment of Taxable Real Property in the _____ of _____, County of _____, Minn., for the Year 19___.

Form 235 WILLIAMSON COMPANY, MINNEAPOLIS

* Indicate Type of Property: R-Residential, C-Commercial, I-Industrial, U-Utility, F-Farm, L-Lakeshore, T-Timber, M-Mineral

	NAME OF OWNER	School District	DESCRIPTION OF PROPERTY: SUBDIVISION	Sec. or Lot	Twp. or Block	Rng.	Number of Acres of Land: Acres	100ths	Indicate Homestead Yes or No	Indicate Agricultural Yes or No	* Indicate Type of Property	BY WHOM VALUED	TRUE AND FULL VALUATIONS: LAND Exclusive of Structures Improvements Dollars	BUILDINGS and Other Structures Dollars	MACHINERY Permanently Attached to Real Estate Dollars	TOTAL True and Full Value Dollars	ASSESSED VALUATIONS: RURAL: Homestead Up to $4,000 20% Dollars	RURAL: Over $4,000 and Non-Homestead 33⅓% Dollars	ALL OTHER: Homestead Up to $4,000 25% Dollars	ALL OTHER: Over $4,000 and Non-Homestead 40% Dollars	MACHINERY Permanently Attached to Real Estate 33⅓% Dollars	TOTAL ASSESSED VALUE Dollars	FINAL EQUALIZED VALUE Dollars
1												State											
												County											
												Local Bd.											
												Assessor											
2												State											
												County											
												Local Bd.											
												Assessor											
3												State											
												County											
												Local Bd.											
												Assessor											
4												State											
												County											
												Local Bd.											
												Assessor											
5												State											
												County											
												Local Bd.											
												Assessor											
6												State											
												County											
												Local Bd.											
												Assessor											
7												State											
												County											
												Local Bd.											
												Assessor											
8												State											
												County											
												Local Bd.											
												Assessor											
			Total No. of Acres _____									State											
			Total Value as Equalized by									County											
			Total Value as Assessed by									Local Bd.											
												Assessor											

SUMMARY OF TAX COLLECTION

Original Levy	$ 60,355.96	
Additions	$	
		$
Abatements		$ 579.24
		$ 59776.72

COLLECTIONS

March Settlement	$ 30320.00	
June Settlement	$ 15100.24	
November Settlement	$ 10,838.44	
January Settlement	$ 383.80	$
		$
Over Collected	$ 33.15	
Under Collected	$ .20	
Delinquent	$ 3167.19	$
Total		$ 59776.72

Real Estate
AUDITOR'S SUPPLEMENTAL PLAT OF
AUDITOR'S PLAT 73

Assessment of T

Form 316 WALSH-DUTY COMPANY, MINNEAPOLIS

NAME OF OWNER

TABULAR SCHEDULE OF VALUATIONS,

LEVIED IN THE Town OF Lake Bay

RATES AND TAXES

COUNTY OF CASS, STATE OF MINNESOTA

School District No.	Agricultural Lands (Dollars)	Non-Agricultural Lands (Dollars)	Personal Property (Dollars)	Total Value of all Property except Money and Credits (Dollars)	Total Rate of State Tax (Mills)	Rev. (Mills)	R. & B. (Mills)	Welfare (Mills)	Bonds and Int. (Mills)	C.H. Bldg. (Mills)	Pera (Mills)	Total Rate of County Tax (Mills)	Rev. (Mills)	R. & B. (Mills)	State Loan (Mills)	Pera (Mills)	Total Rate of Town Tax (Mills)	Local 1 Mill (Mills)	Special (Mills)	State Loan (Mills)	Defi-ciency (Mills)	Tuition (Mills)	Transportation (Mills)	C.O. (Mills)	Bd.Sf. (Mills)	Pera (Mills)	Total Rate of Sch'l Tax (Mills)	Total Rate of all Taxes (Mills)
115	36,998	43,620	2 35541 22 448809	177,968	11.822	3151	20.	5951	1.92	2.	5.17	12283	1.7	394	1.7		7.34											
																		25.	115.				13.	15.	7.		175.00	313.39
																		26.	115.				13.	15.	7.		200.00	338.39

Co. Nurse .88
Civil Def. .18
Agric. Agen. .48
Co. Transp. 1.18

N.H. 8.92
17.14

P.P. exclusive State tax

a 305.17
Na 330.17

Assessed Value	Rural	All Other	Personal Property	Total
Homestead	25,905	13,451		39,356
Non-Homestead	38,516	2846	97350	138,712
Total	64,321	16,297	97,350	177,968

Cr 6979
90571
97,350

TAXES LEVIED

LOCAL 1 MILL AND SPECIAL SCHOOL TAXES BY DISTRICTS

Local 1 Mill	Special	State Loan	Def.	C.O.	Bd.S.	Pera	Total School Taxes
	958.48		454648	5,140.01	593.08	276.77	6919.32
	6921.45		15919.54	17,945.58	2076.43	962.00	27,845.80
	7909.93		20,462.32	23,13.59	2669.51	1245.77	34,605.12

County
Co. Nurse 156.69
Civil Def 32.03
Agric Agen. 85.42
Transp. 310.00
1,586.27

ALL OTHER TAXES

FUNDS	Rate	Amounts
State —Non-Homestead,		11,770.6
State —Homestead,		14072.4
County Revenue,		6607.97
County Road and Bridge,		3559.36
County Welfare,		10579.87
Bonds and Interest		341.90
C.H. Bldg		355.94
Pera		920.07
Town Revenue,		302.54
Town Road and Bridge,		701.17
Town State Loan		
Pera		302.54
		1306.27
School Local 1 Mill,		
School Special,		7909.93
School State Loan,		
Deficiency		20,462.32
Tuition		
Transportation		
C.O.		23,13.59
Bd.S.		2669.51
Pera		1245.77
		34,605.12
		60,355.96

Total Taxes Real Estate 26,724.72
Pers. Prop. 33,631.24
Total 60,355.96

Total Levy, $60,355.96

Total Number of Acres 81,03.20

State of Minnesota, } ss.
COUNTY OF CASS

I, [signature], Auditor of said County and State aforesaid, do hereby certify that the foregoing is a true and correct Schedule, showing the valuation of all the taxable property, in the Town of Lake Bay, in said County, the several rates of Taxation and Totals of the several Tax Funds levied thereon for the year A. D. 1963.

Witness my hand and official seal, this 5th day of December A. D. 1963.

SEAL

County Auditor
By [signature], Deputy

Real Estate

AUDITOR'S FILE #3

Assessment of T

Form 334 MAIL SUB TREAS. BEMIDJI

NAME OF OWNER

1
2
3
4
5
6
7
8

COLLECTIONS OF TAXES OF 196 , OF CASS COUNTY, MINNESOTA

FUNDS	MARCH SETTLEMENT 196	JUNE SETTLEMENT 196	NOV. SETTLEMENT 196	Amount Collected from Nov. 15 to Dec. to First Monday in Jan. 196	REDUCTIONS	Total Reductions and Collected	BALANCE UNCOLLECTED	ADDITIONS	Total Uncollected to First Monday in January, 19
State—Non-Homestead,	749 43	230 46	1 594 20	676					
State—Homestead,	641 84	373 58	258 49	900					
County Revenue,	2 763 58	1 431 01	1 023 31	3677					
County Road and Bridge,	1 764 10	908 29	649 52	2334					
County Welfare,	5 297 32	2 722 63	1 932 63	6946					
County Bond and Interest,	168 87	87 21	62 33	224					
Sp Revenue	77 18	39 86	28 58	102					
P.E.R.A	453 74	234 09	167 90	603					
Cons Bldg.	15 79	8 17	5 85	22					
Town Revenue,	149 11	77 30	55 21	198					
Town Road and Bridge,	345 56	178 93	127 95	460					
Town State Loan, Fire	149 11	77 21	55 21	198					
School Local 1 Mill,									
School Special,	4 306 85	1 772 39	1 327 00	4 104					
School State Loan,									
Deficiency									
Tuition	10 856 07	5 222 68	3 734 72	13 421					
Transportation									
O.C.	1 140 16	590 39	422 19	1516					
B & S	1 313 58	681 21	487 14	1751					
P.E.R.A	613 93	317 91	227 33	818					
C.H. Berg	175 42	90 83	64 95	233					
Agricultural	42 10	21 80	15 59	56					
Transf	103 47	53 59	38 32	138					
	30 320 80	15 100 24	10 833 44	38 396					

		LOCAL 1 MILL	SPECIAL	STATE LOAN	Deficiency	O.C.	B & S	P.E.R.A			TOTALS
MARCH SETTLEMENT	School District No.										
	115 a		78 39		360 61	40 76	47 04	21 45			548 75
	115 Ha		4 228 46		9 725 46	1 099 40	1 268 54	591 98			16 913 84
	Totals		4 306 85		10 086 07	1 140 16	1 315 58	613 93			17 462 59
JUNE SETTLEMENT	School District No.										
	115 a		448 35		2 292 40	259 14	299 00	139 54			3 438 43
	115 Ha		1 274 04		2 930 28	331 25	382 21	178 37			5 096 15
	Totals		1 772 39		5 222 68	590 39	681 21	317 91			8 584 56
NOVEMBER SETTLEMENT	School District No.										
	115 a		296 78		1 365 20	154 33	178 07	83 10			2 077 48
	115 Ha		1 030 22		2 369 52	267 86	307 07	144 23			4 120 90
	Totals		1 327 00		3 734 72	422 19	487 14	227 33			6 198 38
NOVEMBER to JANUARY	School District No.										
	15 a		1 730		7 958	900	1 038	485			12 111
	115 Ha		2 394		5 463	618	713	333			9 501
	Totals		4 124		13 421	1 518	1 751	818			21 612
ADDITIONS	School District No.										
	Totals										
REDUCTIONS	School District No.										
	Totals										

Real Estate

MINNEAPOLIS-DULUTH ADD'N

MINNEAPOLIS-DULUTH ADDITION'S PLAT #3

Assessment Roll and Tax List of Real Property in the Town of Pike Bay, Cass County, Minnesota, for Taxes for the Year 1963.

Form 5CD MILLER-DAVIS CO., MINNEAPOLIS

* Indicate Type of Property: R-Residential, C-Commercial, I-Industrial, U-Utility, F-Farm, L-Lakeshore, T-Timber, M-Mineral

	IN WHOSE NAME ASSESSED	DESCRIPTION OF PROPERTY: SUBDIVISION	Sec. or Lot	Town or Block	Rng.	Number of Acres of Land (Acres 100ths)	No. School District	Indicate Homestead Yes or No	Agri. or Resa. Yes or No	* Indicate Type Property	TRUE AND FULL VALUATIONS: LAND Exclusive of Structures and Improvements	BUILDINGS and Other Structures	MACHINERY Permanently Attached to Real Estate	TOTAL True and Full Value	ASSESSED VALUATIONS: RURAL: Homestead Up to $1,000 20%	RURAL: Over $1,000 and Non-Homestead 33⅓%	ALL OTHER: Timber Land Class 3a 20%	ALL OTHER: Homestead Up to $4,000 25%	ALL OTHER: Over $4,000 and Non-Homestead 40%	ALL OTHER: MACHINERY Permanently Attached to Real Estate 33⅓%	ALL OTHER: Seasonal and Recreational Cabins 33⅓%	TOTAL ASSESSED VALUE	Total Assessed Value as Equalized by the Board of Review	FINAL EQUALIZED VALUE
						Acres					Dollars	Dollars	Dollars	Dollars	Dollars	Dollars	Dollars	Dollars	Dollars	Dollars	Dollars	Dollars	Dollars	Dollars
1		NE¼ of NE¼			1	145.31		115																
2		NW¼ of NE¼																						
3		SW¼ of NE¼																						
4		SE¼ of NE¼																						
5																								
6		NE¼ of NW¼ } GOV'T LOT 1																						
7		NW¼ of NW¼ } Located at the Rising Point (Star Island)																						
8		SW¼ of NW¼																						
9		SE¼ of NW¼																						
10																								
11		NE¼ of SW¼																						
12		NW¼ of SW¼																						
13		SW¼ of SW¼																						
14		SE¼ of SW¼																						
15																								
16		NE¼ of SE¼																						
17		NW¼ of SE¼																						
18		SW¼ of SE¼																						
19		SE¼ of SE¼																						
20																								

	SOLD FOR TAXES	VALUATIONS BY SCHOOL DISTRICTS AS EQUALIZED BY DEPARTMENT OF TAXATION: District No. ____ Rate ____ ____ Mills	District No. ____ Rate ____ ____ Mills	District No. ____ Rate ____ ____ Mills	District No. ____ Rate ____ ____ Mills	District No. ____ Rate ____ ____ Mills	District No. ____ Rate ____ ____ Mills	Tax including State Homestead ____ Mills	State Tax on Non-Homestead ____ Mills	SPECIAL TAXES	SPECIAL TAXES	TOTAL TAXES
		Dollars	Dollars	Dollars	Dollars	Dollars	Dollars	$ cts.	$ cts.	$ cts.	$ cts.	$ cts.
1												
2												
3												
4												
5												
6												
7												
8												
9												
10												
11												
12												
13												
14												
15												
16												
17												
18												
19												
20												

	PAID	WHEN PAID: Month Day Year	Number of Receipt	March Settlement 1964	June Settlement 1964	Penalty	November Settlement 1964	Penalty	Collections to First Monday in January 1965	Penalty	Delinquent on First Monday in January 1965	Total Delinquent Tax and Penalty	REMARKS
				$ cts.	$ cts.	$ cts.	$ cts.	$ cts.	$ cts.	$ cts.	$ cts.	$ cts.	
1													
2													
3													
4													
5													
6													
7													
8													
9													
10													
11													
12													
13													
14													
15													
16													
17													
18													
19													
20													

Real Estate

AUDITOR'S FILE #3

AUDITOR'S FILE #3

Form 5CD MILLER-DAVIS CO., MINNEAPOLIS

Assessment Roll and Tax List of Real Property in the Town of Lake Geo, Cass County, Minnesota, for Taxes for the Year 1963.

* Indicate Type of Property: R-Residential, C-Commercial, I-Industrial, U-Utility, F-Farm, L-Lakeshore, T-Timber, M-Mineral

	In Whose Name Assessed	Description of Property: Subdivision	Sec. or Lot	Town or Block	Rng.	Number of Acres of Land (Acres / 100ths)	No. School District	Indicate Homestead Yes or No	Agri. or Seas. Resd. Yes or No	Indicate Type of Property*	True and Full Valuations: Land Exclusive of Structures and Improvements (Dollars)	Buildings and Other Structures (Dollars)	Machinery Permanently Attached to Real Estate (Dollars)	Total True and Full Value (Dollars)	Assessed Valuations, Rural: Homestead Up to $4,000 20% (Dollars)	Rural: Over $4,000 and Non-Homestead 33⅓% (Dollars)	All Others: Timber Land Class 3e 20% (Dollars)	All Others: Homestead Up to $4,000 22½% (Dollars)	All Others: Over $4,000 and Non-Homestead 40% (Dollars)	All Others: Machinery Permanently Attached to Real Estate 33⅓% (Dollars)	All Others: Seasonal and Recreational Cabins 33⅓% (Dollars)	Total Assessed Value (Dollars)	Total Assessed Value as Equalized by the Board of Review (Dollars)	Final Equalized Value (Dollars)
1		NE¼ of NE¼	2	145	31		115																	
2		NW¼ of NE¼																						
3		SW¼ of NE¼																						
4		SE¼ of NE¼																						
5																								
6		~~NE¼ of NW¼~~ GOVT LOT 3																						
7		~~NW¼ of NW¼~~ GOVT LOT 3																						
8	Charles R + Clara M J Hansen	~~SW¼ of NW¼~~ GOVT LOT 4				25 25		No	No	L														
9		SE¼ of NW¼																						
10																								
11		NE¼ of SW¼																						
12		NW¼ of SW¼																						
13		SW¼ of SW¼																						
14		SE¼ of SW¼																						
15																								
16		NE¼ of SE¼																						
17		NW¼ of SE¼																						
18		SW¼ of SE¼																						
19		SE¼ of SE¼																						
20																								
						25 25																		

	Sold for Taxes	Valuations by School Districts as Equalized by Department of Taxation: District No. 115 Rate 32 Mills (Dollars)	District No. ___ Rate ___ Mills (Dollars)	District No. ___ Rate ___ Mills (Dollars)	District No. ___ Rate ___ Mills (Dollars)	Tax Including State Homestead ___ Mills ($ cts.)	State Tax on Non-Homestead 9.5 Mills ($ cts.)	Special Taxes ($ cts.)	Special Taxes ($ cts.)	Total Taxes ($ cts.)	Paid	When Paid: Month Day Year	Number of Receipt	March Settlement 1964 ($ cts.)	June Settlement 1964 ($ cts.)	Penalty ($ cts.)	November Settlement 1964 ($ cts.)	Penalty ($ cts.)	Collections to First Monday in January 1965 ($ cts.)	Penalty ($ cts.)	Delinquent on First Monday in January 1965 ($ cts.)	Total Delinquent Tax and Penalty ($ cts.)	Remarks
1																							
2																							
3																							
4																							
5																							
6																							
7																							
8		1497				50656	1336			51992											519.92	57.91	10 246
9																							
10																							
11																							
12																							
13																							
14																							
15																							
16																							
17																							
18																							
19																							
20																							
		1497				M 50656	1336			51992											519.92		

Real Estate 1-5-21

AUDITOR'S FILE #3

AUDITOR'S FILE #3

Assessment Roll and Tax List of Real Property in the Town of Lake Bay

Cass County, Minnesota, for Taxes for the Year 1963.

Form 5CD MILLER-DAVIS CO., MINNEAPOLIS

* Indicate Type of Property: R-Residential, C-Commercial, I-Industrial, U-Utility, F-Farm, L-Lakeshore, T-Timber, M-Mineral

	In Whose Name Assessed		Description of Property: Subdivision	Sec. or Lot	Town or Block	Rng.	Number of Acres of Land (Acres / 100ths)	No. School District	Indicate Homestead Yes or No	Agri. or Resa. Red. Yes or No	Indicate Type of Property	True and Full Valuations: Land Exclusive of Structures and Improvements	Buildings and Other Structures	Machinery Permanently Attached to Real Estate	Total True and Full Value	Assessed Valuations, All Other: Rural: Homestead Up to $4,000 20%	Over $4,000 and Non-Homestead 33⅓%	Timber Land Class 3a 20%	Homestead Up to $4,000 25%	Over $4,000 and Non-Homestead 40%	Machinery Permanently Attached to Real Estate 33⅓%	Seasonal and Recreational Cabins 33⅓%	Total Assessed Value	Total Assessed Value as Equalized by the Board of Review	Final Equalized Value
							Acres					Dollars	Dollars	Dollars	Dollars	Dollars	Dollars	Dollars	Dollars	Dollars	Dollars	Dollars	Dollars	Dollars	Dollars
Frank & Elizabeth Schneider	1	N½ of N½ of NW¼ of NW¼	GOV'T LOT 1 (Lot 1 of 1 of 1)	3	145	31	53	115	No	yes	F.														
" " " 1/2 int	2	1/2 of S½ of NW¼ of NW¼	GOV'T LOT 1				147		No	No	L.														
Thomas J & Anthony J Ciccarello	3	SW¼ of NW¼	GOV'T LOT 3				23.75		No	No	L.														
	4	SE¼ of NE¼																							
	5																								
Grant	6	NE¼ of NW¼																							
Grant & Elizabeth Schneider	7	NW¼ of NW¼	GOV'T LOT 2				35.25																		
Melvin G & Bessie M. Nowstrand	8	E½ of SW¼ of NW¼					20.00		yes	No	R.														
Selah & Bessie Myrtle Allcoop	9	SE¼ of NW¼					40		No	yes	T.														
Clarence & Dorothy Bremenkar	10	W½ of S½ of N½ of N½					20.00		No	yes	T.														
	11	NE¼ of SW¼																							
	12	NW¼ of SW¼																							
George F & Sarah K. Peak	13	SW¼ of SW¼					40		yes	yes	T.														
" " "	14	SE¼ of SW¼	GOV'T LOT 5				28.75		No	No	R.														
	15																								
	16	NE¼ of SE¼																							
	17	NW¼ of SE¼																							
	18	SW¼ of SE¼																							
	19	SE¼ of SE¼																							
	20																								
							262.32																		

Valuations by School Districts as Equalized by Department of Taxation

	Sold for Taxes	District No. 115 Rate 34.91 Mills	District No. 115 Rate 34.91 Mills	District No. 115 Rate 34.91 Mills	District No. ___ Rate ___ Mills	District No. ___ Rate ___ Mills	Tax Including State Homestead 8.97 Mills	State Tax on Non-Homestead 8.97 Mills	Special Taxes	Special Taxes	Total Taxes	Paid	When Paid (Month Day Year)	Number of Receipt	March Settlement 1964	June Settlement 1964	Penalty	November Settlement 1964	Penalty	Collections to First Monday in January 1965	Penalty	Delinquent on First Monday in January 1965	Total Delinquent Tax and Penalty	Remarks
		Dollars	Dollars	Dollars	Dollars	Dollars	$ cts.	$ cts.	$ cts.	$ cts.	$ cts.				$ cts.	$ cts.	$ cts.	$ cts.	$ cts.	$ cts.	$ cts.	$ cts.	$ cts.	
1			150				56.42	160			58.02	1st HALF PAID OCT 23 1963				29.01		29.01						
2				15			5.08	14			5.22	2nd HALF PAID MAY 29 1964		16282		29.01		29.01						10135
3					1373		464.60	12.24			476.84	1st HALF PAID OCT 23 1963				29.01		29.01						250.58
												2nd HALF PAID MAY 29 1964		16282		29.01		29.01						"
												PAID IN FULL MAY 29 1964		13476		476.84								10361
4																								
5																								
6																								
7	SOLD FOR TAXES																							
8				H 76			93.40				93.40													10185
9			50				25.08	72			25.80	PAID IN FULL JUN 19 1964		14726				25.80	38			93.40	102.74	Lien dist. of spec. assessment
10			40				12.54	36			12.40											12.90	14.19	10350
11																								10225
12																								
13		H 56					17.54				17.54	PAID IN FULL MAY 8 1964		16082		66.12								
14			H 800				638.88	9.70			648.58	PAID IN FULL MAY 8 1964												10256
			1058																					
15																								
16																								
17																								
18																								
19																								
20																								
		H 56	H 1876	H 132			U 11158																	
		300	1476	2796			M 120196	2.476			1338.30					1174.58		57.42				10.630		
		356	3352	3928			131354																	

Assessment Roll and Tax List of Real Property in the Town of Pike Bay

Cass County, Minnesota, for Taxes for the Year 1963.

Form 5CD MILLER-DAVIS CO., MINNEAPOLIS

• Indicate Type of Property: R-Residential, C-Commercial, I-Industrial, U-Utility, F-Farm, L-Lakeshore, T-Timber, M-Mineral

	IN WHOSE NAME ASSESSED	DESCRIPTION OF PROPERTY: Subdivision	Sec. or Lot	Town or Block	Rng.	Number of Acres of Land (Acres 100ths)	No. School District	Indicate Homestead Yes or No	Agrt. or Resd. Resd. Yes or No	• Indicate Type of Prop.	TRUE AND FULL VALUATIONS: LAND Exclusive of Structures and Improvements (Dollars)	BUILDINGS and Other Structures (Dollars)	MACHINERY Permanently Attached to Real Estate (Dollars)	TOTAL True and Full Value (Dollars)	ASSESSED VALUATIONS: RURAL: Homestead Up to $4,000 20% (Dollars)	RURAL: Over $4,000 and Non-Homestead 33⅓% (Dollars)	ALL OTHER: Timber Land Class 3a 20% (Dollars)	ALL OTHER: Homestead Up to $4,000 25% (Dollars)	ALL OTHER: Over $4,000 and Non-Homestead 40% (Dollars)	ALL OTHER: Machinery Permanently Attached to Real Estate 33⅓% (Dollars)	ALL OTHER: Seasonal and Recreational Cabins 33⅓% (Dollars)	TOTAL ASSESSED VALUE (Dollars)	Total Assessed Value as Equalized by the Board of Review (Dollars)	FINAL EQUALIZED VALUE (Dollars)	REMARKS
1	State of Minnesota	N E ¼ of N E ¼ GOVT LOT 1				H 145.31	115																		
2	State of Minnesota	N W ¼ of N E ¼ GOVT LOT 2																							
3	Everett J. & Laurent & Alice M. Christensen	S W ¼ of N E ¼				40		yes	yes	F															
4	" " " "	S E ¼ of N E ¼				40		yes	yes	F															
5																									
6	Edwin & Nora Barnes	N E ¼ of N W ¼ GOVT LOT 3				H 3.25		No	yes	T															
7	Ralph A. & Mabel M. Benjamin	N W ¼ of N W ¼ GOVT LOT 4				H 2.81		yes	yes	R			H 2.00 Acres Bldg.								H 232				
8	Bernice M. Hagemeh	S W ¼ of N W ¼				40		yes	yes	R															
9	" "	S E ¼ of N W ¼				40		yes	yes	T															
10																									
11	Independent School District #115	N E ¼ of S W ¼				Exempt																			
12	Yvonne L. Sanders	N W ¼ of S W ¼				40		No	yes	F															
13	Ed & Eileen Thursday	S W ¼ of S W ¼				40		No	yes	F															
14	Paul L. & Mary L. Berge	S E ¼ of S W ¼				40		yes	yes	F															
15																									
16	Janet & Kenneth Conner	N E ¼ of S E ¼				40		yes	yes	T															
17	Independent School District #115	N W ¼ of S E ¼				Exempt																			
18	Jay L. & Sheila Steele	S W ¼ of S E ¼				40		No	yes	T															
19	Janet & Kenneth Conner	S E ¼ of S E ¼				40		yes	yes	F															
20																									
						426.06																			

	SOLD FOR TAXES	VALUATIONS BY SCHOOL DISTRICTS AS EQUALIZED BY DEPARTMENT OF TAXATION: District No. 115 Rate 31.34 Mills (Dollars)	District No. ___ Rate ___ Mills (Dollars)	District No. ___ Rate ___ Mills (Dollars)	District No. ___ Rate ___ Mills (Dollars)	District No. ___ Rate ___ Mills (Dollars)	Tax Including State Homestead ___ Mills ($ cts.)	State Tax on Non-Homestead 8.42 Mills ($ cts.)	SPECIAL TAXES ($ cts.)	SPECIAL TAXES ($ cts.)	TOTAL TAXES ($ cts.)	PAID	WHEN PAID (Month Day Year)	Number of Receipt	March Settlement 1964 ($ cts.)	June Settlement 1964 ($ cts.)	Penalty ($ cts.)	November Settlement 1964 ($ cts.)	Penalty ($ cts.)	Collections to First Monday in January 1965 ($ cts.)	Penalty ($ cts.)	Delinquent on First Monday in January 1965 ($ cts.)	Total Delinquent Tax and Penalty ($ cts.)	REMARKS
1																							
2																							
3		H 52					1630				16 30	2nd HALF PAID OCT 2 1 1964 / 1st HALF PAID MAY 8 1964	7801		48 42		48 42					10238	25077
4		H 257					8054				80 54	2nd HALF PAID OCT 2 1 1964 / 1st HALF PAID MAY 8 1964											"
5																							
6		43					1348	38			13 86	PAID IN FULL MAY 1 9 1964	11802		13 86								
7		H 232					7270				72 70	2nd HALF PAID OCT 3 1 1962 / 1st HALF PAID MAY 1 1 1964	21195 / 11833		36 35		36 35					10216	25077
8		H 47					3102				31 02	Balance Paid Sept 1 1 1964 / Part Paid MAY 8 1964	11716 / 8081		18 04		18 00					10279	
9		H 16					502				5 02	Balance Paid Sept 1 1 1964 / Part Paid MAY 8 1964										10186	25078
10																							"
11																							
12		110					3448	48			35 46	PAID IN FULL	MAY 2 9 1964	16762	35 46								
13		104					3260	42			33 52	PAID IN FULL	MAY 2 9 1964	16777	33 52								10217
14		H 194					6080				60 80	2nd HALF PAID / 1st HALF PAID	OCT 2 6 1964 / AUG 2 6 1964	14480 / 17863			30 40 / 30 40	1 52				10218	
15																							10187
16		H 48					1504				15 04	PAID IN FULL	MAY 2 9 1964	16751	15 04								
17																							10219
18		80					2508	72			25 80	PAID IN FULL	MAY 8 1964	8071	25 80								
19		H 80 / 272					33546	242			338 38	PAID IN FULL	MAY 2 9 1964	16747	338 38								10220
20		H 1678 / 697 / 2307					21723 02	542			728 44				506 87		163 57						102

Assessment Roll and Tax List of Real Property in the Town of Pike Bay, Cass County, Minnesota, for Taxes for the Year 1963.

Form 5CD WILLER-DAVIS CO., MINNEAPOLIS

• Indicate Type of Property: R-Residential, C-Commercial, I-Industrial, U-Utility, F-Farm, L-Lakeshore, T-Timber, M-Mineral

In Whose Name Assessed	Description of Property: Subdivision	Sec. or Lot	Town or Block	Reg.	Number of Acres of Land: Acres	100ths	No. School District	Indicate Homestead Yes or No	Agricultural Homestead Yes or No	Indicate Type of Property	True and Full Valuations: Land Exclusive of Structures and Improvements (Dollars)	Buildings and Other Structures (Dollars)	Machinery Permanently Attached to Real Estate (Dollars)	Total True and Full Value (Dollars)	Assessed Valuations: Rural: Homestead Up to $4,000 20% (Dollars)	Rural: Over $4,000 and Non-Homestead 33⅓% (Dollars)	All Other: Timber Land Class 3a 20% (Dollars)	All Other: Homestead Up to $4,000 25% (Dollars)	All Other: Over $4,000 Non-Homestead 40% (Dollars)	All Other: Machinery Permanently Attached to Real Estate 33⅓% (Dollars)	All Other: Seasonal and Recreational Cabins 33⅓% (Dollars)	Total Assessed Value (Dollars)	Total Assessed Value as Equalized by the Board of Review (Dollars)	Final Equalized Value (Dollars)
Arnold P. + Florence H. Vande Venter	1 N 33½ rds of E 4 rds of NENENE GOV'T LOT 5				14531	10	115	No	No	R														
The NORTHWEST PAPER CO.	2 NWNENE GOV'T LOT 2										MINNESOTA TREE GROWTH													
The Northwest Paper Company	3 SWNENE										MINNESOTA TREE GROWTH													
The Northwest Paper Company	4 SENENE										MINNESOTA TREE GROWTH													
William L. + Helen	5 24½ acs of GOV'T LOT 4				29	49		No	Yes	F														
Melvin A. Eckstrom	6 NENWNW GOV'T LOT 3				36	05		Yes	Yes	T														
William J. + Rose Heisert	7 Part of NWNWNW GOV'T LOT 4				4			Yes	No	L														
Danae H. + Peter J. Meyer	8 SWNWNW				38	93		Yes	No	R														
Swan Eckstrom	9 SENWNW				39	10		Yes	Yes	T														
Arthur B. Nelle	10 GOV'T LOT 1 less N 33½ rds of E 4 rods				31	07		Yes	Yes	R														
Alvin R. + Ruth L. Larson	11 E½ NENWSWS				79	26		Yes	Yes	F														
Swan Eckstrom	12 NWNWSWS				39	45		Yes	Yes	F														
Edward Anderson	13 SWNWSWS				39	76		Yes	Yes	F														
	14 SENWSWS																							
	15																							
Benjamin L. + Beatrice J. Lamache	16 NENWSES				39	60		No	Yes	T														
The Northwest Paper Company	17 NWNWSES										MINNESOTA TREE GROWTH													
The Northwest Paper Company	18 SWNWSES										MINNESOTA TREE GROWTH													
Darwin E. Lamache	19 SENWSES				39	57		Yes	Yes	R														
	20																							
					420	25																		

Valuations by School Districts as Equalized by Department of Taxation: District No. 115 (a) Rate 34 Mills; District No. 115 (m) Rate 34 Mills; District No. ___ Rate ___ Mills; District No. ___ Rate ___ Mills; District No. ___ Rate ___ Mills

	Sold for Taxes	District No. / Rate (Dollars)	District No. / Rate (Dollars)	District No. / Rate (Dollars)	District No. / Rate (Dollars)	District No. / Rate (Dollars)	Tax including State Homestead ___ Mills ($ cts.)	State Tax on Non-Homestead 8.9 Mills ($ cts.)	Special Taxes ($ cts.)	Special Taxes ($ cts.)	Total Taxes ($ cts.)
1		111					34 78	1 00			35 78
2											
3											
4											
5	SOLD FOR TAXES	110					34 48	98			35 46
6		# 38					11 90				11 90
7			# 637				215 56				215 56
8			# 672				227 40				227 40
9		# 39					12 22				12 22
10		# 100					31 34				31 34
11	SOLD FOR TAXES	# 379					125 04				125 04
12		# 312					97 78				97 78
13		# 104					32 60				32 60
14											
15											
16		80					25 08	72			25 80
17											
18											
19		# 247					77 40				77 40
20		# 1230 / 301 / 1540	# 1209 / 301	# 2644 / 301 / # 2849	(a) 482 62 / (m) 442 96 / 925 58			2 70			928 28

	Paid	When Paid (Month Day Year)	Number of Receipt	March Settlement 1964 ($ cts.)	June Settlement 1964 ($ cts.)	Penalty ($ cts.)	November Settlement 1964 ($ cts.)	Penalty ($ cts.)	Collections to First Monday in January 1965 ($ cts.)	Penalty ($ cts.)	Delinquent on First Monday in January 1965 ($ cts.)	Total Delinquent Tax and Penalty ($ cts.)	Remarks
1	PAID IN FULL	MAY 1 3 1964	11244		35 78								10221
2													
3													
4													
5	PAID IN FULL	MAR 2 0 1964	6972		35 46								10284
6	PAID IN FULL	MAY 1 3 1964	9676		11 90								10319
7	PAID IN FULL	OCT 2 8 1964	19431				215 56	754					
	2nd HALF PAID	OCT 2 8 1964	20782				113 76						
	1st HALF PAID	MAY 2 9 1964	16452		113 70								10320
9	PAID IN FULL	MAY 1 3 1964	9676		12 22								10278
10	2nd HALF PAID	OCT 3 0 1964	19870				31 34						10281
	1st HALF PAID	MAY 2 9 1964	16450		12 67		15 67						
11									196 04		137 54		
12	PAID IN FULL	MAY 1 3 1964	9676		97 78								10228
13	PAID IN FULL	MAY 2 4 1964	10264		32 60								10223
14													
15													
16	PAID IN FULL	MAY 1 2 1964	8348		25 80								10223
17													
18	Cancelled	NOV 2 8 1964	21387										
19	2nd HALF PAID	NOV 1 0 1964	20410						38 70	387			
	1st HALF PAID	MAY 2 9 1964	16534		38 70								10272
20													
					419 61		344 43		38 70		125 04		

Cass County Abstract Co. Inc. Auditor's Plat of Pike Bay

Auditor's Plat 43

Form 5CD. MILLER-DAVIS CO., MINNEAPOLIS

Assessment Roll and Tax List of Real Property in the Town of Pike Bay, Cass County, Minnesota, for Taxes for the Year 1963.

* Indicate Type of Property: R-Residential, C-Commercial, I-Industrial, U-Utility, F-Farm, L-Lakeshore, T-Timber, M-Mineral

	In Whose Name Assessed	Description of Property: Subdivision	Sec. or Lot	Town or Block	Rng.	Number of Acres of Land (Acres 100ths)	No. School District	Indicate Homestead Yes or No	Agricultural Homestead Yes or No	Indicate Type of Property	True and Full Valuations: Land Exclusive of Structures and Improvements	Buildings and Other Structures	Machinery Permanently Attached to Real Estate	Total True and Full Value	Assessed Valuations: Rural: Homestead Up to $4,000 20%	Rural: Over $4,000 and Non-Homestead 33⅓%	All Other: Timber Land Class 3a 20%	All Other: Homestead Up to $4,000 25%	All Other: Over $4,000 and Non-Homestead 40%	All Other: Machinery Permanently Attached to Real Estate 33⅓%	All Other: Seasonal and Recreational Cabins 33⅓%	Total Assessed Value	Total Assessed Value as Equalized by the Board of Review	Final Equalized Value
						Acres					Dollars	Dollars	Dollars	Dollars	Dollars	Dollars	Dollars	Dollars	Dollars	Dollars	Dollars	Dollars	Dollars	Dollars
1	Lehmer Hansen	all of GOV'T LOT 1 except the N½ of the S½	6	145	31	31.69	115	Yes	Yes	F														
2	Melvin & Lessie M. Rivenbark	NW¼NE¼ GOV'T LOT 2				35.57		No	Yes	F														
3	" " "	SW¼NE¼				40		No	Yes	F														
4	Lelep J. Hanson	SE¼NE¼				40		Yes	Yes	F														
5	" "	N¾ of Lot 4 of GOV'T LOT 1				2.11		Yes	Yes	F														
6	P. H. Christensen	NE¼NW¼ GOV'T LOT 3				37.34		No	Yes	F														
7	A. F. Christensen	NW¼NW¼ GOV'T LOT 4				38.74		Yes	Yes	F														
8	Clarence R. Schmidt	SW¼NW¼ GOV'T LOT 5				37.60		Yes	Yes	F														
9	Henry J. Clarence R. Russell H. Henry H. Schmidt	SE¼NW¼				40		Yes	Yes	F														
10																								
11	Harwell & Marilyn Peterson	NE¼SW¼ GOV'T LOT 6				55.75		Yes	No	F														
12		NW¼SW¼																						
13		SW¼SW¼																						
14		SE¼SW¼																						
15																								
16	Mathew N. & Edwina H. Mingghor	NE¼SE¼				40		No	Yes	F														
17	Harwell & Marilyn Peterson	NW¼SE¼				40		Yes	Yes	F														
18	Boyd N. & Bernetta J. Schluter	SW¼SE¼ GOV'T LOT 7				54.85		Yes	Yes	F														
19	Mathew N. & Edwina H. Mingghor	SE¼SE¼				40		No	Yes	F														
20						528.65																		

	Sold for Taxes	Valuations by School Districts as Equalized by Department of Taxation: District No. 115 Rate 34.23 Mills	District No. 115 Rate 34.23 Mills	District No. ___ Rate ___ Mills	District No. ___ Rate ___ Mills	District No. ___ Rate ___ Mills	Tax Including State Homestead ___ Mills	State Tax on Non-Homestead 8.93 Mills	Special Taxes	Special Taxes	Total Taxes	Paid	When Paid (Month Day Year)	Number of Receipt	March Settlement 1964	June Settlement 1964	Penalty	November Settlement 1964	Penalty	Collections to First Monday in January 1963	Penalty	Delinquent on First Monday in January 1963	Penalty	Total Delinquent Tax and Penalty	Remarks
		Dollars	Dollars	Dollars	Dollars	Dollars	$ cts.	$ cts.	$ cts.	$ cts.	$ cts.				$ cts.	$ cts.	$ cts.	$ cts.	$ cts.	$ cts.	$ cts.	$ cts.	$ cts.	$ cts.	
1		# 36					11.28				11.28	2nd HALF PAID	OCT 30 1963	20017											
												1st HALF PAID	MAY 29 1964	16428		5.64		5.64							
2	SOLD FOR TAXES	215					67.38	1.92			69.30	PAID IN FULL	JUN 1 9 1964	14593				69.30	1.04						1283 25073
																									1st half last yr. unpaid
3	SOLD FOR TAXES	80					25.08	.72			25.80	PAID IN FULL	JUL 7 1964	16453				25.80	.51						
												2nd HALF PAID	OCT 29 1963	20012											
4		# 235					73.64				73.64	1st HALF PAID	MAY 29 1964	16508		37.29		37.29							1283 25073
												2nd HALF PAID	OCT 29 1963												
5		# 3					94				94	1st HALF PAID	MAY 29 1964												" "
6		74					23.20	.66			23.86											23.86	2.625		1038
7		# 140					43.88				43.88	1st HALF PAID	MAY 29 1964	15781		21.94						21.94	2.413		1038 25074
												2nd HALF PAID	OCT 30 1963	20254											
8		# 173					54.22				54.22	1st HALF PAID	MAY 29 1964	16668											1285 25075
9		# 48					15.04				15.04	1st HALF PAID	MAY 29 1964			34.63		34.63							" "
10																									
11		# 247 247					275.44	4.88			280.32	2nd HALF PAID	OCT 31 1964	20737				140.16							1079 25057
												1st HALF PAID	MAY 29 1964	16475		140.16									
12																									
13																									
14																									
15																									
16		78					24.44	.70			25.14	PAID IN FULL	FEB 20 1964	12896	25.14										1079
17		# 48					15.04				15.04	Taxes Paid	OCT 31 1964	20737				7.50							1079 25057
												1st Half Paid	MAY 20 1964	16475		7.54									
18		# 214					67.06				67.06	2nd HALF PAID	OCT 20 1964	15996				33.53							1036 25076
												1st HALF PAID	MAY 29 1964	16476		33.53									
19		280					87.74	2.50			90.24	PAID IN FULL	FEB 20 1964	12896	90.24										1027
20																									
		# 897 N 267 = # 1164				a	508.44																		
		727 247 = 1274				na	275.44	11.38			795.76				115.38	580.73		358.5				4580			
		1624 P.M. = 2438					783.88																		

Real Estate
Tax Book for Cass County, Minnesota
Delinquent Tax Book
Delinquent Tax Book

Assessment Roll and Tax List of Real Property in the Town of Lake Bay

Form 5CD HILLER-DAVIS CO., MINNEAPOLIS

* Indicate Type of Property: R-Residential, C-Commercial, I-Industrial, U-Utility, F-Farm, L-Lakeshore, T-Timber, M-Mineral

Cass County, Minnesota, for Taxes for the Year 1963.

In Whose Name Assessed		Description of Property: Subdivision	Sec. or Lot	Town or Block	Rng.	Number of Acres of Land (Acres / 100ths)	No. School District	Indicate Homestead Yes or No	Agr. or Seas. Homest. Yes or No	Indicate Type of Property*	True and Full Valuations: Land Exclusive of Structures and Improvements	Buildings and Other Structures	Machinery Permanently Attached to Real Estate	Total True and Full Value	Assessed Valuations: Rural: Homestead Up to $4,000 20%	Rural: Over $4,000 and Non-Homestead 33⅓%	All Other: Timber Land Class 3a 20%	All Other: Homestead Up to $4,000 25%	All Other: Over $4,000 and Non-Homestead 40%	All Other: Machinery Permanently Attached to Real Estate 33⅓%	All Other: Seasonal and Recreational Cabins 33⅓%	Total Assessed Value	Total Assessed Value as Equalized by the Board of Review	Final Equalized Value	Remarks
						Dollars					Dollars	Dollars	Dollars	Dollars	Dollars	Dollars	Dollars	Dollars	Dollars	Dollars	Dollars	Dollars	Dollars	Dollars	
State of Minnesota Georgia Lillian Curtis	1	NE¼NE¼ less 1 ac				7 145 31		115																	
D. J. Langelhoff	2	NW¼NW¼ GOV'T LOT 1				24		No	yes	T															
" "	3	SW¼NW¼ GOV'T LOT 2				44 75		No	No	L															
	4	SE¼NW¼																							
Kenneth J. & Esther Marie Johnson	5	Part of GOV'T LOT 6									value included on line 18														
	6	NE¼SW¼																							
Percy E. & Janet Brunwald	7	NW¼SW¼ GOV'T LOT 8				12		No	No	L															
	8	SW¼SW¼																							
Albert E. & Rozella Miller	9	SE¼SW¼ Part of GOV'T LOT 6						No	No	R															
Elmer A. Sr. & Elizabeth M. Lawson	10	West of GOV'T LOT 5						No	No	R	750 added by TB										345				
Albert & Muriel Kolkin	11	Part of GOV'T LOT 6 Lying W of Hwy #21						No	No	R															
	12	All GOV'T LOT 7 Platted as "Little Wolf Point Out"																							
R. A. Drew	13	SW¼SW¼ GOV'T LOT 6 East Hwy #21				10 75		yes	yes	F															
Charles M. & Grace H. Bengaman	14	SE¼SW¼ GOV'T LOT 5 " " "				20 50		No	No	C															
	15	Part GOV'T LOT 6 - Platted as "Little Wolf Point Out"																							
Stanley A. Johnson	16	NE¼NE¼ GOV'T LOT 3				43 25		No	No	L															
	17	NW¼NE¼																							
James M. & Julia M. Skoda State of Minnesota	18	SW¼NE¼ GOV'T LOT 4 less N .225'				35 50		No	No	L	1200 added by TB										643				
	19	SE¼NE¼				40		No	No	P															
Otto & Amy Nipwander	20	N .225' of GOV'T LOT 4									value included in line 18														
						230 75																			

Sold for Taxes	Valuations by School Districts as Equalized by Department of Taxation: District No. / Rate ___ Mills	Tax Including State Homestead ___ Mills	State Tax on Non-Homestead 8.9 Mills	Special Taxes	Special Taxes	Total Taxes	Paid	When Paid (Month Day Year)	Number of Receipt	March Settlement 1964	June Settlement 1964	Penalty	November Settlement 1964	Penalty	Collections to First Monday in January 1965	Penalty	Delinquent on First Monday in January 1965	Total Delinquent Tax and Penalty	Remarks
	Dollars	Dollars	$ cts.	$ cts.	$ cts.	$ cts.				$ cts.	$ cts.	$ cts.	$ cts.	$ cts.	$ cts.	$ cts.	$ cts.	$ cts.	
1																			
2	80	2508	92			2580	1st HALF PAID	2nd HALF PAID OCT 29 1964	11307		1290		1290						10341 25054
3	387	13096	346			13442	1st HALF PAID	2nd HALF PAID OCT 29 1964	11459		6721		6721						" "
4																			
5																			
6																			
7	297	10050	264			10314	PAID IN FULL	MAY 8 1964	8092		10314								10247
8																			
9	325	10998	290			11288	PAID IN FULL	MAY 8 1964	8085		11288								10342
10	244	8256	218			8474	PAID IN FULL	MAY 5 1964	7873		8474								10 43
11	496	16784				16784	PAID IN FULL	APR 20 1964	6337		16784								10252
12																			
13	#126	3760				3760	PAID IN FULL	APR 9 1964	6166		3760								UR 21673
14	SOLD FOR TAXES at # 94451 42 442	4806	38 126			4932											1458		34.74 abated 33771
15																			
16	327	11066	292			11358	2nd HALF PAID OCT 29 1964 1st HALF PAID MAY 29 1964		10792 10777		5679		5679						10321 25043
17																			
18	643	21758	574	Drainage 67.38	1.55	22332	Balance Paid OCT 29 1964 PAID IN FULL MAY 28 1964		12134 1735		6738 10000		5595						old assessment 1254 25014
19																			
20																			22399
	#120 H 496 H 616 PR 2345 H 345 2 H 2861 H 3061	a 6268 W 968 14 103082	2182			10564					8048		14265				1458		34.74 abated .01 assessment

Assessment Roll and Tax List of Real Property in the Town of Pike Bay

Form 5CD HILLER-DAVIS CO., MINNEAPOLIS

* Indicate Type of Property: R-Residential, C-Commercial, I-Industrial, U-Utility, F-Farm, L-Lakeshore, T-Timber, M-Mineral

	IN WHOSE NAME ASSESSED		DESCRIPTION OF PROPERTY: SUBDIVISION	Sec. or Lot	Town or Block	Rng.	Number of Acres of Land (Acres)	(100ths)	No. School District	Indicate Homestead Yes or No	Agr. or Seas. Bldg. Yes or No	Indicate Type of Property	TRUE AND FULL VALUATIONS: LAND Exclusive of Structures and Improvements	BUILDINGS and Other Structures	MACHINERY Permanently Attached to Real Estate	TOTAL True and Full Value	ASSESSED VALUATIONS: RURAL: Homestead Up to $4,000 20%	RURAL: Over $4,000 and Non-Homestead 33⅓%	RURAL: Timber Land Class 3e 20%	ALL OTHER: Homestead Up to $4,000 25%	ALL OTHER: Over $4,000 and Non-Homestead 40%	ALL OTHER: MACHINERY Permanently Attached to Real Estate 33⅓%	ALL OTHER: Seasonal and Recreational Cabins 33⅓%	TOTAL ASSESSED VALUE	Total Assessed Value as Equalized by the Board of Review	FINAL EQUALIZED VALUE	REMARKS
													Dollars	Dollars	Dollars	Dollars	Dollars	Dollars	Dollars	Dollars	Dollars	Dollars	Dollars	Dollars	Dollars	Dollars	
	The Northwest Paper Company	1	330' of N.W. of N.W. of N.E. NE¼ NE¼ less Rd.	8	145	31		115					MINNESOTA TREE GROWTH														
	Boyd W. & Phyllis M. & Floyd L. Brosman	2	330' of N.W. of N.W. of N.E. of N.E. of NE¼ less Rd.				2.50			Yes	No	R															
	The Northwest Paper Company	3	N½ of N½ of NE¼ less 330' of N.W. of N.W. of N.E.										MINNESOTA TREE GROWTH														
	Boyd W. & Phyllis M. & Floyd L. Brosman	4	330' of W. of NE¼ and 200' of S. of N½ of NE¼				2.50			Yes	No	R															
	The Northwest Paper Company	5	Lot 4 of NE¼										MINNESOTA TREE GROWTH														
	The Northwest Paper Company		Lot 4 of NE¼										MINNESOTA TREE GROWTH														
	Clifford D. Routley	6	NE¼ of NW¼				40			No	Yes	F															
	Viola Routley		SW¼ of NW¼ of NW¼				20			No	No	R															
	Lorraine R. Larson		N½ of N½ of NW¼ less 2.175 of S. of S.				20			No	No	R															
	Gladys Lyse		S.175 of S. 250' of S½ of NW¼ of NW¼							Yes	No	R															
	Gladys Dale	10	Lot 4 of NW¼				40			Yes	Yes	F															
	The Northwest Paper Company	11	S½ of NW¼										MINNESOTA TREE GROWTH														
	The Northwest Paper Company	12	N½ of SW¼										MINNESOTA TREE GROWTH														
	Adolph Lahtte, et al	13	N½ of S½				40			Yes	No	R															
	Henry J. Roland Jr. & Henry H. Schmidt Jr.		S½ of SW¼ less hwy.				40			No	No	F															
	Adolph F. Lahtte, et al	15	S½ of SW¼ less R.R. & N.W. less hwy.				39			Yes No	No	R		1830 added by TB									N 800	2428			
	Otter Tail Power Company	16	Part S. of S½ of SE¼ of SE¼				40 +			No	Yes	T															
	Benny & Josephine Ponce	17	N½ of N½ of SE¼				40			Yes	Yes	F															
	Andrew J. Shirley (Shirley)	18	Part of S½ of SE¼ S. of hwy.				4			Yes	No	R															
	Harold & Mary E. Eadie, Jr.	19	Entire SE¼ North of Hwy. less hwy. (7.53)				77.53			No	Yes	R															
	Lena Skida, Rudolph, Clarence & Robert Hansey & Florence Jackson & Thomas	20	A tract of N. 50 acres of SE¼				10			No	Yes	T															
			(Continued on next page)				427.53																				

	SOLD FOR TAXES	VALUATIONS BY SCHOOL DISTRICTS AS EQUALIZED BY DEPARTMENT OF TAXATION: District No. 115 Rate 34 Mills	District No. 115 Rate 31 Mills	District No. 115 Rate 33 Mills	District No. Rate Mills	District No. Rate Mills	District No. Rate Mills	Tax forfeiting State Homestead Mills	State Tax on Non-Homestead 39½ Mills	SPECIAL TAXES	SPECIAL TAXES	TOTAL TAXES	PAID	WHEN PAID (Month Day Year)	Number of Receipt	March Settlement 1964	June Settlement 1964	Penalty	November Settlement 1964	Penalty	Collections to First Monday in January 1965	Penalty	Delinquent on First Monday in January 1965	Penalty	Total Delinquent Tax and Penalty	REMARKS
		Dollars	Dollars	Dollars	Dollars	Dollars	Dollars	$ cts.	$ cts.	$ cts.	$ cts.	$ cts.				$ cts.	$ cts.	$ cts.	$ cts.	$ cts.	$ cts.	$ cts.	$ cts.	$ cts.	$ cts.	
1																										
2				#146				49.40				49.40	2nd HALF PAID SEP 4 1964		10443											
2													1st HALF PAID MAY 1 5 1964		9853		24.70		24.70							
3																										
4				# 7				2.36				2.36	2nd HALF PAID SEP 4 1964		10443											
4													1st HALF PAID MAY 1 5 1964		9853		1.18		1.18							
5																										
6		50						25.08	.72			25.80	6 PAID IN FULL MAY 8 1964		8971		25.80									10225
7			274					92.72	2.44			95.16	7 2nd HALF PAID OCT 2 9 1964		19560											
7													1st HALF PAID MAY 2 9 1964		16511		47.58		47.58							10322
8			78					26.40	.70			27.10	8 2nd HALF PAID OCT 2 0 1964		19565											
8													1st HALF PAID MAY 2 0 1964		16212		13.55		13.55							10323
9			#155					52.46				52.46	9 2nd HALF PAID OCT 2 9 1964		19613											
9													1st HALF PAID MAY 2 9 1964		16613		26.23		26.23							10342
10		# 57						17.86				17.86	10 2nd HALF PAID OCT 2 9 1964		19601											
10													1st HALF PAID MAY 2 9 1964				8.93		8.93							"
11																										
12																										
13			# 72					24.36				24.36	13 2nd HALF PAID OCT 3 1 1964		20783				12.18							
13													1st HALF PAID MAY 2 9 1964		16957		12.18									
14			76					25.72	.68			26.40	14 PAID IN FULL MAY 1 8 1964		11191		26.40									10345
15			# 800										15 2nd HALF PAID OCT 3 1 1964		20783				556.99							12180
15			2428					1042.32	2.66			1113.98	15 1st HALF PAID MAY 2 9 1964		16957		556.99									10345
16		20						6.26	.18			6.44	16 PAID IN FULL MAY 2 9 1964		16448		6.44									10343
17		# 112						35.10				35.10	17 PAID IN FULL MAY 1 8 1964		11921		35.10									
18			# 86					29.10				29.10	18 PAID IN FULL FEB 2 0 1964		20879	29.10										
19		341	Abate # 9401					106.86	3.24			109.97	Balance Paid OCT 2 9 1964		19378											32.94 Abated 25671
19		444						138.80	3.44			142.14	19 1st HALF PAID MAY 2 9 1964		19313		71.07		38.83							10235 Paid Under Protest
20		22						6.90	.20			7.10	20 PAID IN FULL AUG 1 9 1964		17410				7.10	.18						
		# 169	# 12661 - 7435				a 22940																			32.94 Abated
		563	2856 - 3419				M 139484		30.50			165.46				29.14	856.15		797.27							
		732	4202 - 4934				162424																			

Form 5CD HILLER-DAVIS CO., MINNEAPOLIS

Assessment Roll and Tax List of Real Property in the Town of Pike Bay

* Indicate Type of Property: R-Residential, C-Commercial, I-Industrial, U-Utility, F-Farm, L-Lakeshore, T-Timber, M-Mineral

In Whose Name Assessed		Description of Property: Subdivision	Sec. or Lot	Town or Block	Rng.	Number of Acres of Land (Acres / 100ths)	No. School District	Indicate Homestead Yes or No	Agri. or Resa. Resa. Yes or No	Indicate Type of Property	True and Full Valuations: Land Exclusive of Structures and Improvements	Buildings and Other Structures	Machinery Permanently Attached to Real Estate	Total True and Full Value	Assessed Valuations: Rural: Homestead Up to $4,000 20%	Rural: Over $4,000 and Non-Homestead 33⅓%	All Other: Timber Land Class 3a 20%	All Other: Homestead Up to $4,000 25%	All Other: Over $4,000 and Non-Homestead 40%	All Other: Machinery Permanently Attached to Real Estate 33⅓%	All Other: Seasonal and Recreational Cabins 33⅓%	Total Assessed Value	Total Assessed Value as Equalized by the Board of Review	Final Equalized Value	Remarks
						Acres					Dollars	Dollars	Dollars	Dollars	Dollars	Dollars	Dollars	Dollars	Dollars	Dollars	Dollars	Dollars	Dollars	Dollars	
H. H. Richmond	1	NE¼NE¼ less 10 ac	9	145	31	30.00	115	No	yes	T															
Dean C. Johnstonson	2	NW¼NE¼ of NE¼ bet E. 160'				7.50		yes	No	R															
Lloyd & Shirley Lanner	3	SW¼NE¼ SE¼ of NW¼ of NE¼				10		No	yes	R															
Schaller Lumber Bridge & Supply Company	4	SE¼NE¼ SW¼ of NE¼									MINNESOTA TREE GROWTH														
H. H. Richmond	5	SE¼ of NE¼ less SE¼ thereof less NE¼ thereof				30		No	yes	T															
Philip M. & Helen C. Larson	6	NE¼ of SE¼ of NE¼ excepted				10		yes	No	R															
Clifford & Grace C. Swenson	7	NW¼ of NE¼ of SE¼ & SW¼ of SE¼ of NE¼				20		yes	No	R															
Ronald C. & Dorothy M. Larson	8	200' x 225' on SE cor of SW¼NW¼ NW¼ of SE¼ of NE¼						yes	No	R															
The Northwest Paper Company	9	SW¼NW¼ NE¼ of NW¼									MINNESOTA TREE GROWTH														
The Northwest Paper Company	10	SE¼ of NW¼									MINNESOTA TREE GROWTH														
L. C. & Sarah Kirkpatrick	11	NW¼NW¼ SW¼ of NW¼				40		No	yes	T															
Schaller Lumber Bridge & Supply Company	12	SW¼NW¼ SE¼ of NW¼									MINNESOTA TREE GROWTH														
H. H. Richmond	13	SW¼NW¼ NE¼ of SW¼				40		No	yes	T															
Floyd L. & Dagmar Baird	14	SW¼NW¼ NW¼ of SW¼				40		No	yes	T															
Ray Stai	15	SW¼ of SW¼ less 24.950 ac				39.00		No	No	R															
Ericland & Gloria Lauche	16	24.950 ac of SW¼ of SW¼ lying S of Ry						No	yes	R															
	17	NW¼NE¼																							
	18	SW¼SE¼																							
	19	SE¼SE¼																							
Frank Lehrke	20	NW¼ of NE¼				40		No	yes	F															
		Continued on next page				280.00																			

Cass County, Minnesota, for Taxes for the Year 1963.

	Sold for Taxes	Valuations by School Districts as Equalized by Department of Taxation: District No. 115 Rate 34.21 Mills	District No. 115 Rate 34.21 Mills	District No. Rate Mills	District No. Rate Mills	District No. Rate Mills	Tax Including State Homestead Mills	State Tax on Non-Homestead 8.97 Mills	Special Taxes	Special Taxes	Total Taxes	Paid	When Paid	Number of Receipt	March Settlement 1964	June Settlement 1964	Penalty	November Settlement 1964	Penalty	Collections to First Monday in January 1965	Penalty	Delinquent on First Monday in January 1965	Total Delinquent Tax and Penalty	Remarks
		Dollars	Dollars	Dollars	Dollars	Dollars	$ cts.	$ cts.	$ cts.	$ cts.	$ cts.		Month Day Year		$ cts.	$ cts.	$ cts.	$ cts.	$ cts.	$ cts.	$ cts.	$ cts.	$ cts.	
1		40					1254	36			1290	1 PAID IN FULL	MAY 1 3 1964	16857		12.90								10237
2	SOLD FOR TAXES		#261				8832				8832	2 Balance Paid	OCT 2 1964	19352		44.32		44.30						25039
												2 PART PAID	MAY 2 9 1964	16515										10368
3		858					26888	766			27654	3 PAID IN FULL	MAY 2 9 1964	16442		276.54								10183
4												4												
5		40					1254	36			1290	5 PAID IN FULL	MAY 1 3 1964	16857		12.90								10237
6			#354				11980				119.80	6 2nd HALF PAID	OCT 1 5 1964	18118		59.90		59.90					103.80	25037
			#800									1st HALF PAID	MAY 2 5 1964	10465										25038
7			667				49642	594			50236	2nd HALF PAID	OCT 2 6 1964	19477										
												7 1st HALF PAID	MAY 2 9 1964	16495		251.18		251.18						10324
8			#264				8934				8934	8 PAID IN FULL	MAY 2 9 1964	16495		89.34								10325
9												9												
10												10												
11		50					2508	72			2580	2nd HALF PAID	OCT 2 7 1964	19474				12.90						10231
												11 1st HALF PAID	MAY 2 5 1964			12.90								25069
12												12												
13		50					2508	72			2580	13 PAID IN FULL	MAY 1 3 1964	16851		25.80								10239
14		58					2758	78			2836	14 2nd HALF PAID	OCT 3 1 1964	20496				14.18						10244
												14 1st HALF PAID	MAY 2 9 1964	16472		14.18								25053
15			90				3046	80			3126	15 2nd HALF PAID	OCT 3 1 1964	20790				15.63						10326
												15 1st HALF PAID	MAY 2 9 1964	16450		15.63								25055
16	SOLD FOR TAXES		481				2740				2740	16										27.40		1st half not yet paid
17												17												
18												18												
19												19												
20		88					2758	78			2836	20 2nd HALF PAID	OCT 3 1 1964	20785				14.18						10245
			#1760: 61760				@ 349.29					20 1st HALF PAID	MAY 2 9 1964	16457		14.18								25056
		1274	751 2031				MILL 85174	18.12			1269.14													
		1274	2517 3791				125192									269.77		411.97				27.40		

Assessment Roll and Tax List of Real Property in the Town of Ridt Lake

Form 5CD · MILLER-DAVIS CO., MINNEAPOLIS

* Indicate Type of Property: R-Residential, C-Commercial, I-Industrial, U-Utility, F-Farm, L-Lakeshore, T-Timber, M-Mineral

IN WHOSE NAME ASSESSED	DESCRIPTION OF PROPERTY: SUBDIVISION	Sec. or Lot	Town or Block	Rng.	Number of Acres of Land: Acres	Number of Acres of Land: 100ths	No. School District	Indicate Homestead Yes or No	Agri. Homes. Recr. Yes or No	* Indicate Type of Property	TRUE AND FULL VALUATIONS: LAND Exclusive of Structures and Improvements	BUILDINGS and Other Structures	MACHINERY Permanently Attached to Real Estate	TOTAL True and Full Value	ASSESSED VALUATIONS: RURAL: Homestead Up to $4,000 20%	RURAL: Over $4,000 and Non-Homestead 33⅓%	ALL OTHER: Timber Land Class 2c 20%	ALL OTHER: Homestead Up to $4,000 25%	ALL OTHER: Over $4,000 and Non-Homestead 40%	MACHINERY Permanently Attached to Real Estate 33⅓%	Seasonal and Recreational Cabins 33⅓%	TOTAL ASSESSED VALUE	Total Assessed Value as Equalized by the Board of Review	FINAL EQUALIZED VALUE
											Dollars	Dollars	Dollars	Dollars	Dollars	Dollars	Dollars	Dollars	Dollars	Dollars	Dollars	Dollars	Dollars	Dollars
S.H. Richmond	1 NW¼ of NE¼ Caswell	9	145	31	30		115	No	Yes	T														
Wallace D. & Anne L. Hirschark	2 SE¼ of NE¼ of SE¼ lies N. of S.L.							Yes	No	R														
Paul D. & Ruth R. Smith	3 SW¼ of NW¼ of SE¼				10			No	No	T														
Kenneth Burns	4 SW¼ of SW¼ of SE¼				10			No	Yes	T														
Village of Bass Lake	5 SE¼ of NW¼ of SE¼																							
	6 NE¼ of NW¼																							
	7 NW¼ of NW¼																							
	8 SW¼ of NW¼																							
	9 SE¼ of NW¼																							
	10																							
	11 NE¼ of SW¼																							
	12 NW¼ of SW¼																							
	13 SW¼ of SW¼																							
	14 SE¼ of SW¼																							
	15																							
	16 NE¼ of SE¼																							
	17 NW¼ of SE¼																							
	18 SW¼ of SE¼																							
	19 SE¼ of SE¼																							
	20																							
					50																			

Cass County, Minnesota, for Taxes for the Year 1963.

	SOLD FOR TAXES	VALUATIONS BY SCHOOL DISTRICTS AS EQUALIZED BY DEPARTMENT OF TAXATION: District No. Rate Mills	District No. Rate Mills	District No. Rate Mills	District No. Rate Mills	District No. Rate Mills	Tax Including State Homestead Mills	State Tax on Non-Homestead Mills	SPECIAL TAXES	SPECIAL TAXES	TOTAL TAXES		PAID	WHEN PAID	Number of Receipt	March Settlement 1964	June Settlement 1964	Penalty	November Settlement 1964	Penalty	Collections to First Monday in January 1965	Penalty	Delinquent on First Monday in January 1965	Total Delinquent Tax and Penalty	REMARKS
		Dollars	Dollars	Dollars	Dollars	Dollars	Dollars	$ cts.	$ cts.	$ cts.	$ cts.			Month Day Year		$ cts.	$ cts.	$ cts.	$ cts.	$ cts.	$ cts.	$ cts.	$ cts.	$ cts.	
1			82				25.70	7.4			26.44	1	PAID IN FULL	MAY 1 2 1964	16851		26.44								10227
2				4283			95.76				95.76	2	Balance Paid	OCT 2 8 1964	18258				95.76	3.35					10363.
													Per Cent	OCT 1 3 1964	18561				32.00						
3	SOLD FOR TAXES			20			6.76	18			6.94	3											6.94		Land sold to Jos. Ford
4	DELINQUENT TAXES		40				12.54	36			12.90	4											12.90		
5												5													
6												6													
7												7													
8												8													
9												9													
10												10													
11												11													
12												12													
13												13													
14												14													
15												15													
16												16													
17												17													
18												18													
19												19													
20												20													

Assessment Roll and Tax List of Real Property in the Town of Pike Bay

Form 5CD—MILLER-DAVIS CO., MINNEAPOLIS

* Indicate Type of Property: R-Residential, C-Commercial, I-Industrial, U-Utility, F-Farm, L-Lakeshore, T-Timber, M-Mineral

Cass County, Minnesota, for Taxes for the Year 1963.

	In Whose Name Assessed	Subdivision	Sec. or Lot	Town or Block	Rng.	Number of Acres of Land (Acres 100ths)	Sch. District	Indicate Homestead Yes or No	Agri. or Resv. Yes or No	* Indicate Type Property	True and Full Valuations: Land Exclusive of Structures and Improvements (Dollars)	Buildings and Other Structures (Dollars)	Machinery Permanently Attached to Real Estate (Dollars)	Total True and Full Value (Dollars)	Assessed Valuations: Rural: Homestead Up to $1,000 20% (Dollars)	Rural: Over $1,000 and Non-Homestead 33⅓% (Dollars)	All Other: Timber Land Class 1a 20% (Dollars)	All Other: Homestead Up to $4,000 25% (Dollars)	All Other: Over $4,000 and Non-Homestead 40% (Dollars)	All Other: Machinery Permanently Attached to Real Estate 33⅓% (Dollars)	Seasonal and Recreational Cabins 33⅓% (Dollars)	Total Assessed Value	Total Assessed Value as Equalized by the Board of Review (Dollars)	Final Equalized Value (Dollars)
1		NE¼ of NE¼	10	145	31		115																	
2		NW¼ of NE¼																						
3		SW¼ of NE¼																						
4		SE¼ of NE¼																						
5	Caroline Lovina Barr (Indian)	N½ of S½ of S½ of N½				20																		
6		NE¼ of NW¼																						
7	John Joseph Kind (Indian)	N½ NW¼ of NW¼				20																		
8	The Northwest Paper Company	S½ of S½ of S½ of S½ of NW¼ of NW¼									MINNESOTA TREE GROWTH													
9	Early Gertrude M Lipenstine	SE¼ of NW¼ GOV'T LOT 2				43.25		yes	No	L														
10	Olaf Falk Jacobs	GOV'T LOT 3				17			No	L											11 697 / 1247			
11	Ralph (Ed Marion) G. Lorenzen	NE¼ of SW¼				31.10		No	yes	T														
12	" " "	N½ of GOV'T LOT 3				1.40		No	No	L														
13	Independent School District #115	Part of SW¼ of SW¼				Exempt																		
14		SE¼ of SW¼																						
15																								
16		NE¼ of SE¼																						
17		NW¼ of SE¼																						
18		SW¼ of SE¼																						
19		SE¼ of SE¼																						
20																								
						132.75																		

	Sold for Taxes	Valuations by School Districts as Equalized by Department of Taxation: District No. ___ Rate ___ Mills ___ Dollars	District No. ___ Rate ___ Mills ___ Dollars	District No. 115 Rate 54.71 / 51.71 Mills ___ Dollars	District No. 115 Rate 54.71 / 51.71 Mills ___ Dollars	District No. ___ Rate ___ Mills ___ Dollars	District No. ___ Rate ___ Mills ___ Dollars	Tax Including State Homestead ___ Mills $ cts.	State Tax on Non-Homestead 8.92 Mills $ cts.	Special Taxes $ cts.	Special Taxes $ cts.	Total Taxes $ cts.		Paid	When Paid (Month Day Year)	Number of Receipt	March Settlement 1964 $ cts.	June Settlement 1964 $ cts.	Penalty $ cts.	November Settlement 1964 $ cts.	Penalty $ cts.	Collections to First Monday in January 1965 $ cts.	Penalty $ cts.	Delinquent on First Monday in January 1965 $ cts.	Total Delinquent Tax and Penalty $ cts.	Remarks
1													1														
2													2														
3													3														
4													4														
5													5														
6													6														
7													7														
8													8														
9				N 800 / 1895 / 4697 / 1249				41196	1690			92886	9	PAID IN FULL MAY 3 1964	7851		928.86										
10								65850	11.14			66964	10	PAID IN HALF PAID OCT 6 1964 / PAID IN HALF PAID MAY 2 1964	10712 / 7444		334.82		33482							16327 / 10257 Paid Under Protest
11				62				1444	56			2000	11	PAID IN FULL MAY 4 1964			30.42										
12				30				1016	26			1042	12	PAID IN FULL MAY 4 1964	90												
13													13														
14													14														
15													15														
16													16														
17													17														
18													18														
19													19														
20													20														
				N 1497 / 1249 / 62 + 3194 = 3256 / 62 + 4671 = 4733				U 1444 / W 158062 / 160006	2886			162892					1294.10		334.82								

Real Property 1-65-33

LIST NONE TO LIST

BRADLEY-CORNELL AUDIT

SUPPLEMENTAL FILE OF

AUDITOR'S FILE #3

Real Estate

Form 5CD MILLER-DAVIS CO., MINNEAPOLIS

Assessment Roll and Tax List of Real Property in the Town of Lake Bay

* Indicate Type of Property: R-Residential, C-Commercial, I-Industrial, U-Utility, F-Farm, L-Lakeshore, T-Timber, M-Mineral

	IN WHOSE NAME ASSESSED	DESCRIPTION OF PROPERTY: SUBDIVISION	Sec. or Lot	Town or Block	Rng.	Number of Acres of Land: Acres	100ths	No. School District	Indicate Homestead Yes or No	Agri. or Resa. Recr. Yes or No	* Indicate Type of Property	TRUE AND FULL VALUATIONS: LAND Exclusive of Structures and Improvements	BUILDINGS and Other Structures	MACHINERY Permanently Attached to Real Estate	TOTAL True and Full Value	ASSESSED VALUATIONS: RURAL: Homestead Up to $4,000 20%	RURAL: Over $4,000 and Non-Homestead 33⅓%	ALL OTHER: Timber Land Class 1a 20%	ALL OTHER: Homestead Up to $4,000 25%	ALL OTHER: Over $4,000 and Non-Homestead 40%	MACHINERY Permanently Attached to Real Estate 33⅓%	Seasonal and Recreational Cabins 33⅓%	TOTAL ASSESSED VALUE	Total Assessed Value as Equalized by the Board of Review	FINAL EQUALIZED VALUE
												Dollars	Dollars	Dollars	Dollars	Dollars	Dollars	Dollars	Dollars	Dollars	Dollars	Dollars	Dollars	Dollars	Dollars
1		NE¼ of NE¼		11	145	31		115																	
2		NW¼ of NE¼																							
3		SW¼ of NE¼																							
4		SE¼ of NE¼																							
5																									
6		NE¼ of NW¼																							
7		NW¼ of NW¼																							
8		SW¼ of NW¼																							
9		SE¼ of NW¼																							
10																									
11		NE¼ of SW¼																							
12		NW¼ of SW¼																							
13		SW¼ of SW¼																							
14		SE¼ of SW¼																							
15																									
16		NE¼ of SE¼																							
17		NW¼ of SE¼																							
18	U. S. of America	~~SW¼ of SE¼~~ GOV'T LOT 2																							
19	U. S. of America	~~SE¼ of SE¼~~ GOV'T LOT 1																							
20																									

Cass County, Minnesota, for Taxes for the Year 1963.

	SOLD FOR TAXES	VALUATIONS BY SCHOOL DISTRICTS AS EQUALIZED BY DEPARTMENT OF TAXATION: District No.... Rate.... ..... Mills	District No.... Rate.... ..... Mills	District No.... Rate.... ..... Mills	District No.... Rate.... ..... Mills	District No.... Rate.... ..... Mills	District No.... Rate.... ..... Mills	Tax including State Homestead ..... Mills	State Tax on Non-Homestead ..... Mills	SPECIAL TAXES	SPECIAL TAXES	TOTAL TAXES		PAID	WHEN PAID	Number of Receipt	March Settlement 1964	June Settlement 1964	Penalty	November Settlement 1964	Penalty	Collections to First Monday in January 1965	Penalty	Delinquent on First Monday in January 1965	Total Delinquent Tax and Penalty	REMARKS
		Dollars	Dollars	Dollars	Dollars	Dollars	Dollars	$ cts.	$ cts.	$ cts.	$ cts.	$ cts.			Month Day Year		$ cts.	$ cts.	$ cts.	$ cts.	$ cts.	$ cts.	$ cts.	$ cts.	$ cts.	
1													1													
2													2													
3													3													
4													4													
5													5													
6													6													
7													7													
8													8													
9													9													
10													10													
11													11													
12													12													
13													13													
14													14													
15													15													
16													16													
17													17													
18													18													
19													19													
20													20													

Line 1 Line 2 Line 3 Line 4 Line 5 Line 6 Line 7 Line 8 Line 9 Line 10 Line 11 Line 12 Line 13 Line 14 Line 15 Line 16 Line 17 Line 18 Line 19 Line 20

AS NOTE POINT

HEADING—COUNTY AUDITOR

DEPARTMENTAL FILE OF COUNTY AUDITOR'S OFFICE

AUDITOR'S FILE #3

Real Estate

Form 5CD MILLER-DAVIS CO., MINNEAPOLIS

Assessment Roll and Tax List of Real Property in the Town of Pike Bay

* Indicate Type of Property: R-Residential, C-Commercial, I-Industrial, U-Utility, F-Farm, L-Lakeshore, T-Timber, M-Mineral

Cass County, Minnesota, for Taxes for the Year 1963.

	IN WHOSE NAME ASSESSED	DESCRIPTION OF PROPERTY: SUBDIVISION	Sec. or Lot	Town or Block	Rng.	Number of Acres of Land: Acres	100ths	No. School District	Indicate Homestead Yes or No	Agri. or Non-Agri. Yes or No	* Indicate Type of Property	TRUE AND FULL VALUATIONS: LAND Exclusive of Structures and Improvements	BUILDINGS and Other Structures	MACHINERY Permanently Attached to Real Estate	TOTAL True and Full Value	ASSESSED VALUATIONS: RURAL: Homestead Up to $4,000 20%	Over $4,000 and Non-Homestead 33⅓%	ALL OTHER: Timber Land Class 3e 20%	Homestead Up to $4,000 25%	Over $4,000 and Non-Homestead 40%	MACHINERY Permanently Attached to Real Estate 33⅓%	Seasonal and Recreational Cabins 33⅓%	TOTAL ASSESSED VALUE	Total Assessed Value as Equalized by the Board of Review	FINAL EQUALIZED VALUE
						Acres	100ths					Dollars	Dollars	Dollars	Dollars	Dollars	Dollars	Dollars	Dollars	Dollars	Dollars	Dollars	Dollars	Dollars	Dollars
1		N E ¼ of N E ¼		12	145	31		115																	
2		N W ¼ of N E ¼																							
3		S W ¼ of N E ¼																							
4		S E ¼ of N E ¼																							
5																									
6		N E ¼ of N W ¼																							
7		N W ¼ of N W ¼																							
8		S W ¼ of N W ¼																							
9		S E ¼ of N W ¼																							
10																									
11		N E ¼ of S W ¼																							
12		N W ¼ of S W ¼																							
13	U. S. of America	~~S W ¼ of S W ¼~~ GOV'T LOT 1																							
14		S E ¼ of S W ¼																							
15																									
16		N E ¼ of S E ¼																							
17		N W ¼ of S E ¼																							
18		S W ¼ of S E ¼																							
19		S E ¼ of S E ¼																							
20																									

	SOLD FOR TAXES	VALUATIONS BY SCHOOL DISTRICTS AS EQUALIZED BY DEPARTMENT OF TAXATION: District No.____ Rate____ ____ Mills	District No.____ Rate____ ____ Mills	District No.____ Rate____ ____ Mills	District No.____ Rate____ ____ Mills	District No.____ Rate____ ____ Mills	District No.____ Rate____ ____ Mills	Tax Including State Homestead ____ Mills	State Tax on Non-Homestead ____ Mills	SPECIAL TAXES	SPECIAL TAXES	TOTAL TAXES		PAID	WHEN PAID	Number of Receipt	March Settlement 1964	June Settlement 1964	Penalty	November Settlement 1964	Penalty	Collections to First Monday in January 1965	Penalty	Delinquent on First Monday in January 1965	Total Delinquent Tax and Penalty	REMARKS
		Dollars	Dollars	Dollars	Dollars	Dollars	Dollars	$ cts.	$ cts.	$ cts.	$ cts.	$ cts.			Month Day Year		$ cts.	$ cts.	$ cts.	$ cts.	$ cts.	$ cts.	$ cts.	$ cts.	$ cts.	$ cts.	$ cts.	
1													1															
2													2															
3													3															
4													4															
5													5															
6													6															
7													7															
8													8															
9													9															
10													10															
11													11															
12													12															
13													13															
14													14															
15													15															
16													16															
17													17															
18													18															
19													19															
20													20															

Real Estate

DO NOT FOLD

STATEMENTS OF TAX ASSESSED AND DISTRIBUTION OF TAX SHOULD BE MADE ON REVERSE SIDE OF THIS SHEET

Form 5CD MILLER-DAVIS CO., MINNEAPOLIS

Assessment Roll and Tax List of Real Property in the Town of Pike Bay, Cass County, Minnesota, for Taxes for the Year 1963.

* Indicate Type of Property: R-Residential, C-Commercial, I-Industrial, U-Utility, F-Farm, L-Lakeshore, T-Timber, M-Mineral

	IN WHOSE NAME ASSESSED	DESCRIPTION OF PROPERTY: SUBDIVISION	Sec. or Lot	Town or Block	Rng.	Number of Acres of Land: Acres	100ths	No. School Districts	Indicate Homestead Yes No	Agri. or Resc. Yes No	* Indicate Type Property	TRUE AND FULL VALUATIONS: LAND Exclusive of Structures and Improvements	BUILDINGS and Other Structures	MACHINERY Permanently Attached to Real Estate	TOTAL True and Full Value	ASSESSED VALUATIONS: RURAL: Homestead Up to $4,000 20%	RURAL: Over $4,000 and Non-Homestead 33⅓%	ALL OTHER: Timber Land Class 3c 20%	ALL OTHER: Homestead Up to $4,000 25%	ALL OTHER: Over $4,000 and Non-Homestead 40%	ALL OTHER: MACHINERY Permanently Attached to Real Estate 33⅓%	Seasonal and Recreational Cabins 33⅓%	TOTAL ASSESSED VALUE	Total Assessed Value as Equalized by the Board of Review	FINAL EQUALIZED VALUE
						Acres	100ths					Dollars	Dollars	Dollars	Dollars	Dollars	Dollars	Dollars	Dollars	Dollars	Dollars	Dollars	Dollars	Dollars	Dollars
1		NE¼ of NE¼	13	145	31			115																	
2		NW¼ of NE¼																							
3	U. S. of America	~~SW¼ of NE¼~~ GOV'T LOT 5																							
4	U. S. of America	~~SE¼ of NE¼~~ GOV'T LOT 6																							
5																									
6	U. S. of America	~~NE¼ of NW¼~~ GOV'T LOT 1																							
7	U. S. of America	~~NW¼ of NW¼~~ GOV'T LOT 2																							
8	U. S. of America	~~SW¼ of NW¼~~ GOV'T LOT 3																							
9	U. S. of America	~~SE¼ of NW¼~~ GOV'T LOT 4																							
10																									
11		NE¼ of SW¼																							
12		NW¼ of SW¼																							
13		SW¼ of SW¼																							
14		SE¼ of SW¼																							
15																									
16		NE¼ of SE¼																							
17		NW¼ of SE¼																							
18		SW¼ of SE¼																							
19		SE¼ of SE¼																							
20																									

	SOLD FOR TAXES	VALUATIONS BY SCHOOL DISTRICTS AS EQUALIZED BY DEPARTMENT OF TAXATION: District No.____ Rate____ ____ Mills	District No.____ Rate____ ____ Mills	District No.____ Rate____ ____ Mills	District No.____ Rate____ ____ Mills	District No.____ Rate____ ____ Mills	District No.____ Rate____ ____ Mills	Tax including State Homestead ____ Mills	State Tax on Non-Homestead ____ Mills	SPECIAL TAXES	SPECIAL TAXES	TOTAL TAXES		PAID	WHEN PAID	Number of Receipt	March Settlement 1964	June Settlement 1964	Penalty	November Settlement 1964	Penalty	Collections to First Monday in January 1965	Penalty	Delinquent on First Monday in January 1965	Total Delinquent Tax and Penalty	REMARKS
		Dollars	Dollars	Dollars	Dollars	Dollars	Dollars	$ cts.	$ cts.	$ cts.	$ cts.	$ cts.			Month Day Year		$ cts.	$ cts.	$ cts.	$ cts.	$ cts.	$ cts.	$ cts.	$ cts.	$ cts.	
1													1													
2													2													
3													3													
4													4													
5													5													
6													6													
7													7													
8													3													
9													9													
10													10													
11													11													
12													12													
13													13													
14													14													
15													15													
16													16													
17													17													
18													18													
19													19													
20													20													

Real Estate 1-63-31

ALL MINE CLOSE

ELECTRIC-CHARGED ATT'D

SUPT-ASSOCIATE FLAT CO

AUDITOR'S FLAT CO

Assessment Roll and Tax List of Real Property in the Town of Lake Park

Cass County, Minnesota, for Taxes for the Year 1963.

Form 5CD MILLER-DAVIS CO., MINNEAPOLIS

* Indicate Type of Property: R-Residential, C-Commercial, I-Industrial, U-Utility, F-Farm, L-Lakeshore, T-Timber, M-Mineral

	IN WHOSE NAME ASSESSED	DESCRIPTION OF PROPERTY: SUBDIVISION	Sec. or Lot	Town or Block	Rng.	Number of Acres of Land: Acres	100ths	No. School District	Indicate Homestead Yes No	Agri. or Resi. Yes No	* Indicate Type Property	TRUE AND FULL VALUATIONS: LAND Exclusive of Structures and Improvements	BUILDINGS and Other Structures	MACHINERY Permanently Attached to Real Estate	TOTAL True and Full Value	ASSESSED VALUATIONS: RURAL: Homestead Up to $4,000 20%	RURAL: Over $4,000 and Non-Homestead 33⅓%	ALL OTHER: Timber Land Class 3c 20%	ALL OTHER: Homestead Up to $4,000 25%	ALL OTHER: Over $4,000 and Non-Homestead 40%	ALL OTHER: MACHINERY Permanently Attached to Real Estate 33⅓%	ALL OTHER: Seasonal and Recreational Cabins 33⅓%	TOTAL ASSESSED VALUE	Total Assessed Value as Equalized by the Board of Review	FINAL EQUALIZED VALUE
						Acres	100ths					Dollars	Dollars	Dollars	Dollars	Dollars	Dollars	Dollars	Dollars	Dollars	Dollars	Dollars	Dollars	Dollars	Dollars
1		NE¼ of NE¼	14	145	31			115																	
2	Fred J. Gangelhoff	~~N½ of N½ of NE¼~~				40		115	yes	No	C.														
3	U. S. of America	~~SW¼ of NW¼~~ GOV'T LOT 5																							
4	U. S. of America	~~SE¼ of NW¼~~ GOV'T LOT 6																							
5																									
6	U. S. of America	~~NE¼ of NW¼~~ GOV'T LOT 1																							
7	U. S. of America	~~NW¼ of NW¼~~ GOV'T LOT 2																							
8		~~SW¼ of NW¼~~																							
9	State of Minnesota	SE¼ of NW¼ GOV'T LOT 4 Leased Rg Plot																							
10																									
11	U. S. of America	~~NE¼ of SW¼~~ GOV'T LOT 3																							
12		~~NW¼ of SW¼~~																							
13		SW¼ of SW¼																							
14		SE¼ of SW¼																							
15																									
16		NE¼ of SE¼																							
17		NW¼ of SE¼																							
18		SW¼ of SE¼																							
19		SE¼ of SE¼																							
20						40																			

	SOLD FOR TAXES	VALUATIONS BY SCHOOL DISTRICTS AS EQUALIZED BY DEPARTMENT OF TAXATION: District No. / Rate ... Mills	District No. / Rate ... Mills	District No. / Rate ... Mills	District No. / Rate ... Mills	District No. / Rate ... Mills	District No. / Rate ... Mills	Tax including State Homestead ... Mills	State Tax on Non-Homestead ... Mills	SPECIAL TAXES	SPECIAL TAXES	TOTAL TAXES
		Dollars	Dollars	Dollars	Dollars	Dollars	Dollars	$ cts.	$ cts.	$ cts.	$ cts.	$ cts.
1												
2				# 215 / 185	District No. 115 Rate 3/ Mills 2/ Mills			13536	166			137 02
3												
4												
5												
6												
7												
8												
9												
10												
11												
12												
13												
14												
15												
16												
17												
18												
19												
20				# 215 / 185 / 400				TM 13536	166			13702

	PAID	WHEN PAID: Month	Day	Year	Number of Receipt	March Settlement 1964	June Settlement 1964	Penalty	November Settlement 1964	Penalty	Collections to First Monday in January 1965	Penalty	Delinquent on First Monday in January 1965	Total Delinquent Tax and Penalty	REMARKS
						$ cts.	$ cts.	$ cts.	$ cts.	$ cts.	$ cts.	$ cts.	$ cts.	$ cts.	
1															
2	2nd HALF PAID	OCT	28	1964	13271										
2	1st HALF PAID	MAY	29	1964	16558		68 51		68 51					10328	25034
3															
4															
5															
6															
7															
8															
9															
10															
11															
12															
13															
14															
15															
16															
17															
18															
19															
20							68 51		68 51						

Real Estate 1-5-63

Assessment Roll and Tax List of Real Property in the Town of Pike Bay Cass County, Minnesota, for Taxes for the Year 1963.

Form 5CD HILLER-DAVIS CO., MINNEAPOLIS

* Indicate Type of Property: R-Residential, C-Commercial, I-Industrial, U-Utility, F-Farm, L-Lakeshore, T-Timber, M-Mineral

	IN WHOSE NAME ASSESSED	DESCRIPTION OF PROPERTY: SUBDIVISION	Sec. or Lot	Town or Block	Rng.	Number of Acres of Land: Acres	Number of Acres of Land: 100ths	No. School District	Indicate Homestead Yes or No	Agri. or Rural Recy. Yes or No	* Indicate Type Property	TRUE AND FULL VALUATIONS: LAND Exclusive of Structures and Improvements	BUILDINGS and Other Structures	MACHINERY Permanently Attached to Real Estate	TOTAL True and Full Value	ASSESSED VALUATIONS: RURAL: Homestead Up to $4,000 20%	Over $4,000 and Non-Homestead 33⅓%	Timber Land Class 3c 20%	ALL OTHER: Homestead Up to $4,000 25%	Over $4,000 and Non-Homestead 40%	MACHINERY Permanently Attached to Real Estate 33⅓%	Seasonal and Recreational Cabins 33⅓%	TOTAL ASSESSED VALUE	Total Assessed Value as Equalized by the Board of Review	FINAL EQUALIZED VALUE
						Acres	100ths					Dollars	Dollars	Dollars	Dollars	Dollars	Dollars	Dollars	Dollars	Dollars	Dollars	Dollars	Dollars	Dollars	Dollars
1		NE¼ of NE¼	15	145	31			115																	
2		NW¼ of NE¼																							
3		SW¼ of NE¼																							
4		SE¼ of NE¼																							
5																									
6		NE¼ of NW¼																							
7		NW¼ of NW¼																							
8		SW¼ of NW¼																							
9		SE¼ of NW¼																							
10																									
11		NE¼ of SW¼																							
12		NW¼ of SW¼																							
13	Village of Bass Lake	SW¼ of SW¼						Exempt																	
14		SE¼ of SW¼																							
15																									
16		NE¼ of SE¼																							
17		NW¼ of SE¼																							
18		SW¼ of SE¼																							
19		SE¼ of SE¼																							
20																									

	SOLD FOR TAXES	VALUATIONS BY SCHOOL DISTRICTS AS EQUALIZED BY DEPARTMENT OF TAXATION: District No.____ Rate____ ____ Mills	District No.____ Rate____ ____ Mills	District No.____ Rate____ ____ Mills	District No.____ Rate____ ____ Mills	District No.____ Rate____ ____ Mills	District No.____ Rate____ ____ Mills	Tax Including State Homestead ____Mills	State Tax on Non-Homestead ____Mills	SPECIAL TAXES	SPECIAL TAXES	TOTAL TAXES		PAID	WHEN PAID	Number of Receipt	March Settlement 1964	June Settlement 1964	Penalty	November Settlement 1964	Penalty	Collections to First Monday in January 1965	Penalty	Delinquent on First Monday in January 1965	Total Delinquent Tax and Penalty	REMARKS
		Dollars	Dollars	Dollars	Dollars	Dollars	Dollars	$ cts.	$ cts.	$ cts.	$ cts.	$ cts.			Month Day Year		$ cts.	$ cts.	$ cts.	$ cts.	$ cts.	$ cts.	$ cts.	$ cts.	$ cts.	
1													1													
2													2													
3													3													
4													4													
5													5													
6													6													
7													7													
8													8													
9													9													
10													10													
11													11													
12													12													
13													13													
14													14													
15													15													
16													16													
17													17													
18													18													
19													19													
20													20													

ALL BUILDINGS
BEARING-CUSHMAN ADD'N
H. SUTTLE-PORTAL PLAT #3
BEAR-ADD-PORTAL-TRACT
AUDITOR'S PLAT #3

Assessment Roll and Tax List of Real Property in the Town of Lake Bay

Form 5CD—MILLER-DAVIS CO., MINNEAPOLIS

* Indicate Type of Property: R-Residential, C-Commercial, I-Industrial, U-Utility, F-Farm, L-Lakeshore, T-Timber, M-Mineral

	IN WHOSE NAME ASSESSED	DESCRIPTION OF PROPERTY: SUBDIVISION	Sec. or Lot	Town or Block	Rng.	Number of Acres of Land (Acres 100ths)	No. School District	Indicate Homestead Yes or No	Agri. or Hom. Rec. Yes or No	* Indicate Type of Prop.	TRUE AND FULL VALUATIONS: LAND Exclusive of Structures and Improvements	BUILDINGS and Other Structures	MACHINERY Permanently Attached to Real Estate	TOTAL True and Full Value	ASSESSED VALUATIONS: RURAL: Homestead Up to $4,000 20%	RURAL: Over $4,000 Homestead 33⅓%	RURAL: Timber Class 1a Class 2a 20%	ALL OTHER: Homestead Up to $4,000 25%	ALL OTHER: Over $4,000 and Non-Homestead 40%	ALL OTHER: MACHINERY Permanently Attached to Real Estate 33⅓%	Seasonal and Recreational Cabins 33⅓%	TOTAL ASSESSED VALUE	Total Assessed Value as Equalized by the Board of Review	FINAL EQUALIZED VALUE	REMARKS
						Acres					Dollars	Dollars	Dollars	Dollars	Dollars	Dollars	Dollars	Dollars	Dollars	Dollars	Dollars	Dollars	Dollars	Dollars	
1	Donald F + Isabella L Bohn	S½ of S½ of S½	16	145	31	40	115	no	no	F															
	U. S. of America																								
2		NW¼ of NE¼ less Hwy Rdy																							
3		1 ac. in S½ east side of Sec 4																							
4	Carl H + Beverly J Kauppi	1 ac. in S½ cor. of S½ of Sec 14				1		yes	no	R		30	1000	added by TB											
5	R H Campbell	E½ of GOV'T LOT 1 less Rdy				12.57		no	yes	F												11.206			
	U. S. of America																								
6		NW¼ of NW¼																							
7	Floyd + Dagmar L Baird	W½ of W½ of GOV'T LOT 1 less Rdy				9.23		yes	no	R															
8	Alice L Lundegan	SW¼ of NW¼ GOV'T LOT 2				38.36		no	no	F															
" "	" "					10		no	no	F															
9	Ernest A Norenberg	SW¼ of NW¼ of Rdy				10		no	no	F															
10	Alice L Lundegan	S½ of N½ of Rdy less 1 ac. in S½ of S½ of S½ of

Assessment Roll and Tax List of Real

checked 10/25/62 — checked 10/25/62 — In Pike Bay Twp — SW¼ of S6¼ — 16-145-31

Form 5CD MILLER-DAVIS CO., MINNEAPOLIS

IN WHOSE NAME ASSESSED	DESCRIPTION OF PROPERTY: SUBDIVISION	Sec. or Lot	Town or Block
Ima A. Clark	1 S 100' of S 548' of E 1/2 of NW 1/4	16	145
LeRoy & Betty M. Ellis	2 NE 1/4 of SW 1/4 of S 11 Rds less 1 rd		
Nellie E. Hough	3 S 145' of E 635' of N 533' of NE 1/4 of SW 1/4 & E of Rd		
Roy & Martha Hough Steele	4 S 410' of W 635' of N 533' of NE 1/4 of SW 1/4		
State of Minnesota	5 That part of NW 1/4 of SW 1/4 of creeks		
Torsit & Stella Nestland	6 NW 1/4 of SW 1/4 of S 11 rds of Rd		
Shelter Lumber Budget Supply Co.	7 NW 1/4 of SW 1/4 less part of Rd		
Elmer & Margaret Kallstrom	8 That part of NW 1/4 of SW 1/4 lying N of Rd #371		
" " "	9 S 165' of N 344' of NW 1/4 of SW 1/4		
Wayne E. Heemstra	10 N 204' of S of creek NE 1/4 of SW 1/4		
Shelter Lumber Budget Supply Co.	11 NW 1/4 of SW 1/4 less 30 acs SE of Hwy 371		
Elmer & Margaret Kallstrom	12 Upper 30 acs of NW 1/4 of SW 1/4 E of Hwy 371		
Wayne E. Heemstra	13 NW 1/4 of SW 1/4 lying S of Hwy #371		
Walter & Nora A. Raines	14 SW 1/4 of SW 1/4 of Hwy #371 less sold		
Clifford & Clara A. Riggles	15 SE 226' of E 502' of N 302' of S 1/2 of S 1/2 of NW 1/4 of SW 1/4 #371		
" & " "	16 E 302' of N 302' of that part of NW 1/4 of SW 1/4 of SW 1/4 of SW 1/4		
Donald Rohn	17 SW 1/4 of SW 1/4 E of Hwy #371 less E 302' of S 302'		
Mrs. Mary Severson	18 N 302' of S 604' of that part of E 1/2 of SW 1/4		
Clifford & Clara Riggles	19 N 1/2 of that part of SW 1/4 of SW 1/4 East and W of Hwy #371 less E 302' of S 604'		
Palmer & Bertha M. Anderson	20 N 1/2 of that part of E 1/2 of SW 1/4 of SW 1/4 W of Hwy #371 less E 302' of S 604'		

Cass County, Minnesota, for Taxes for the Year 1963.

	SOLD FOR TAXES	VALUATIONS BY SCHOOL DISTRICTS AS EQUALIZED BY DEPARTMENT OF TAXATION: District No. 2 / District No. 115 / District No. 115 / District No. ...	Tax Including State Homestead ...Mills	State Tax on Non-Homestead 8 3/4 Mills	SPECIAL TAXES	SPECIAL TAXES	TOTAL TAXES		PAID	WHEN PAID (Month Day Year)	Number of Receipt	March Settlement 1964	June Settlement 1964	Penalty	November Settlement 1964	Penalty	Collections to First Monday in January 1965	Penalty	Delinquent on First Monday in January 1965	Total Delinquent Tax and Penalty	REMARKS
		Dollars	$ cts.	$ cts.	$ cts.	$ cts.	$ cts.					$ cts.	$ cts.	$ cts.	$ cts.	$ cts.	$ cts.	$ cts.	$ cts.	$ cts.	
1		H 6	156				156	1	1st HALF PAID OCT 29 1964 / 1st HALF PAID MAY 12 1964	19014 / 8249		78			78						10346 25849
2		75	2538	66			2604	2	PAID IN FULL MAY 8 1964 / 2nd HALF PAID JUN 18 1964	8079		2604									10253
3		H 65	2200				2200	3	1st HALF PAID MAY 29 1964	8701 / 15963		11.00			11.00						10532
4		6 127	4298	114			4412	4											4412	8 48 53	10181
5								5													
6		20	626	18			644	6	PAID IN FULL MAY 8 1964	8087		644									10
7		40	1254	36			1246	7	PAID IN FULL MAY 29 1964	8745		1246									10372
8		4	126	04			130	8	2nd HALF PAID OCT 31 1964 / 1st HALF PAID MAY 27 1964	16819 / 11910		65			65						10328 25067
9		4	126	04			130	9											130	1.63	22331
10	SOLD FOR TAXES	585	18746	522			203.18	10	PAID IN FULL MAY 29 1964	16515		203.18									10373
11	SOLD FOR TAXES	15	470	14			484	11	PAID IN FULL MAY 29 1964	16515		484			Refunded 4.84						See Rec. #452
12		277	8680	248			8428	12	2nd HALF PAID OCT 31 1964 / 1st HALF PAID MAY 27 1964	16819 / 11910		4464			4464						10338 25067
13		10	314	08			322	13	PAID IN FULL MAY 29 1964	16515		322									10373
14	SOLD FOR TAXES	125	3918	112			4030	14											4030		10267
15		H 10	314				314	15											3.14	3.45	10258
16		H 10	314				314	16											3.14	3.45	10258
17		H 12	376				376	17	PAID IN FULL SEP 29 1964	19044					3.76						10371
18		H 69	2334				2334	18	2nd HALF PAID OCT 19 1964 / 1st HALF PAID MAY 25 1964	20748 / 11702			1167		1167						10333 25030
19		H 268	9068				9068	19											90.68	9.97	10258
20		H 154	5212				5212	20	2nd HALF PAID JUL 7 1964 / 1st HALF PAID MAY 29 1964	6987 / 16507			26.06		26.06						10336
		H 37 / 495 / 532	1.2662 / 18871 / 1343 18 76	4 16674 / 14446 / 62120	1146		632.66						35142		9846				1806		

Cass County Minnesota Real Estate Real Estate 145-31 Assessment Roll and Tax List of Real Estate Cass County Minnesota Taxes for the Year 1963 Page 18 Page 19 Assessment Roll and Tax List of Real Estate Cass County Minnesota Taxes for the Year 1963 Page 18 Page 19

Assessment Roll and Tax List of Real

checked 10/25/62

Form 5CD MILLER-DAVIS CO., MINNEAPOLIS

Pike Bay Twp

S½ of SW¼ 16-145-31

IN WHOSE NAME ASSESSED	DESCRIPTION OF PROPERTY: SUBDIVISION	Sec. or Lot	Town or Block
Hewitt Clark	1 E 100' of S 594' of W½ of NW¼	16	145
LeRoy & Betty M. Ellis	2 NE¼ of SW¼ lying N of Ry. less 2 A.		
Nellie E. Hough	3 N 145' of E 635' of N 533' of NE¼ of SW¼ E of Ry.		
Roy & Martha Hough Heads	4 E 440' of N 145' of N 533' of NW¼ of SW¼		
State of Minnesota	5 That part of NW¼ of SW¼ S of creek		
Lorell & Stella Nestland	6 NW¼ of SW¼ of SW¼ W of Ry.		
Wheelers Lumber Bridge & Supply Co.	7 NW¼ of SW¼ less part S of Ry.		
Elmer & Margaret Kaelstrom	8 That part of NW¼ of SW¼ lying E of #371		
" " "	9 E 165' of N 264' of NW¼ of SW¼		
Wayne E. Heemstra	10 N 264' of E 165' of NE¼ of SW¼		
Wheelers Lumber Bridge & Supply Co.	11 NW¼ of SW¼ less N 330' and W 330' of #371		
Elmer & Margaret Kaelstrom	12 Upper N 330' of NW¼ of SW¼		
Wayne E. Heemstra	13 NW¼ of SW¼ lying E of #371		
Walter & Nora A. Raines	14 SW¼ of SW¼ W of #371 less sold		
Clifford & Clara A. Riggles	15 W 224' of E 528' of S 302' of #371		
" & " "	16 E 305' of S 302' of that part of SW¼ of SW¼ lying W of #371 less 1 acre		
Donald Bohn	17 SW¼ of SW¼ E of #371 less 1 acre		
Mrs. Mary Severson	18 W 30' of E 335' of that part of SW¼ of SW¼		
Clifford & Clara Riggles	15 W of that part of SW¼ of SW¼ W of #371 less 1 acre		
Palmer & Bertha M. Anderson	20 W½ of that part of SW¼ of SW¼ W of #371 less 1 acre		

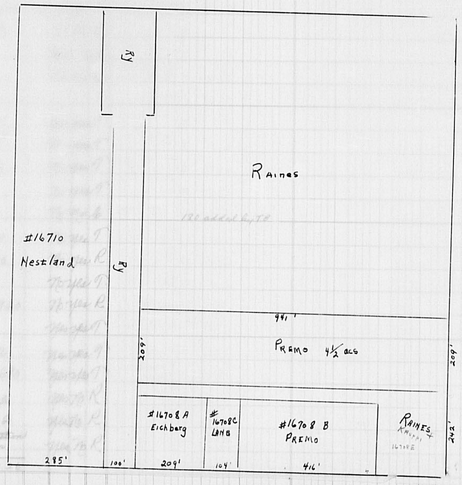

	MACHINERY Permanently Attached to Real Estate	Seasonal and Recreational Cabins	TOTAL ASSESSED VALUE	Total Assessed Value as Equalized by the Board of Review	FINAL EQUALIZED VALUE
	33⅓%	33⅓%			
	Dollars	Dollars	Dollars	Dollars	Dollars
			585		

...thore, T-Timber, M-Mineral

Cass County, Minnesota, for Taxes for the Year 1963.

	SOLD FOR TAXES	VALUATIONS BY SCHOOL DISTRICTS AS EQUALIZED BY DEPARTMENT OF TAXATION: District No. / Rate / Mills	District No. / Rate / Mills	District No. / Rate / Mills	District No. / Rate / Mills	Tax including State Homestead	State Tax on Non-Homestead	SPECIAL TAXES	SPECIAL TAXES	TOTAL TAXES	PAID	WHEN PAID (Month Day Year)	Number of Receipt	March Settlement 1964	June Settlement 1964	Penalty	November Settlement 1964	Penalty	Collections to First Monday in January 1965	Penalty	Delinquent on First Monday in January 1965	Total Delinquent Tax and Penalty	REMARKS
		Dollars	Dollars	Dollars	Dollars	Dollars	Dollars	$ cts.	$ cts.	$ cts.				$ cts.	$ cts.	$ cts.	$ cts.	$ cts.	$ cts.	$ cts.	$ cts.	$ cts.	
1		H 5				1.56				1.56	1st HALF PAID OCT 2 8 1964		18014		77		77						
											1st HALF PAID MAY 12 1964		8249										10246
2			75			25.38	.66			26.04	PAID IN FULL MAY 8 1964		8079		26.04								10252
											2nd HALF PAID JUN 1 8 1964												
3		H 65				22.00				22.00	1st HALF PAID MAY 2 6 1964		7861		11.00		11.00						10232
													15768										
4		L	127			42.98	1.14			44.12											44.12	1.45 53	10181
5																							
6		50				6.26	.18			6.44	PAID IN FULL MAY 8 1964		8087		6.44								10229
7		45				12.54	.36			12.90	PAID IN FULL MAY 2 9 1964		8845		12.90								10372
8		4				1.26	.04			1.30	2nd HALF PAID OCT 3 1 1964		20819				65						
											1st HALF PAID MAY 2 1 1964		11910		65								10338
9		4				1.26	.04			1.30													25067
																					1.30	1.43	" 22331
10	SOLD FOR TAXES		585			197.96	5.22			203.18			16515		203.18								10373
11	SOLD FOR TAXES	15				4.70	.14			4.84	PAID IN FULL MAY 2 9 1964		16845		4.84								See Assn #452
12		277				86.80	2.48			89.28	PAID IN FULL OCT 3 1 1964		20819				Refunded 4.84		3-3-68				10372
											1st HALF PAID MAY 2 1 1964		11910		44.64		44.64						10338
13	SOLD FOR TAXES	10				3.14	.08			3.22	PAID IN FULL MAY 2 9 1964		16515		3.22								10373
14	SOLD FOR TAXES	125				39.18	1.12			40.30											40.30		10267
15		H 10				3.14				3.14											3.14	3.45	10258
16		H 10				3.14				3.14													
17	SOLD FOR TAXES	H 12				3.76				3.76													10258
											PAID IN FULL SEP 2 9 1964		19066				3.76						10871
18			H 69			23.34				23.34	2nd HALF PAID OCT 1 5 1962		20748				11.67						
											1st HALF PAID MAY 2 5 1964		11702		11.67								See Assn #9463 Conc Dem
19			H 268			90.68				90.68											90.68	99.75	10233
											2nd HALF PAID JUL 7 1964		16987										10258
20			H 154			52.12				52.12	1st HALF PAID MAY 2 9 1964		16567		26.06		26.06						10372
		H 37	18	6	1.598	4 16.74																	
		475	18	7	1.182	72 45.46	11.46			63.26					35.12		28.16				18.16		
		532	19	3	1.178	62.20																	

Real Estate 1-65-31

AT RING LIGHT

MERCHANTS-CHEMICAL ACT 14

MERCHANTS-CHEMICAL ACT 14

MIDDLETON FLAT 63



Assessment Roll and Tax List of Real Property in the Town of Lake Ray

Form 5CD—MILLER-DAVIS CO., MINNEAPOLIS

* Indicate Type of Property: R-Residential, C-Commercial, I-Industrial, U-Utility, F-Farm, L-Lakeshore, T-Timber, M-Mineral

Cass County, Minnesota, for Taxes for the Year 1963.

	In Whose Name Assessed	Description of Property: Subdivision	Sec. or Lot	Town or Block	Rng.	Number of Acres of Land (Acres / 100ths)	No. School District	Indicate Homestead Yes or No	Agr. or Seas. Recr. Yes or No	* Indicate Type of Property	True and Full Valuations: Land Exclusive of Structures and Improvements	Buildings and Other Structures	Machinery Permanently Attached to Real Estate	Total True and Full Value	Assessed Valuations: Rural: Homestead Up to $4,000 20%	Rural: Over $4,000 and Non-Homestead 33⅓%	All Other: Timber Land Class 3a 20%	All Other: Homestead Up to $4,000 25%	All Other: Over $4,000 and Non-Homestead 40%	All Other: Machinery Permanently Attached to Real Estate 33⅓%	All Other: Seasonal and Recreational Cabins 33⅓%	Total Assessed Value	Total Assessed Value as Equalized by the Board of Review	Final Equalized Value
						Acres					Dollars	Dollars	Dollars	Dollars	Dollars	Dollars	Dollars	Dollars	Dollars	Dollars	Dollars	Dollars	Dollars	Dollars
1	Hiram A. Clark	E 100' of S 548' of W 1/2 of NW 1/4	16	145	31	1.26	115	Yes	Yes	F														
2	Le Roy & Betty M. Ellis	NE 1/4 of SW 1/4 & S 1/2 of Rly. less 2.27				27		No	No	R														
3	Nellie E. Hough	W 145' of E 635' of N 533' of NW 1/4 of SW 1/4 & of Rly.						Yes	No	R														
	Roy J. & Martha Hough Shoals	E 490' of W 635' of N 533' of NW 1/4 of SW 1/4						No	No	C														
	State of Minnesota	That part of NW 1/4 of SW 1/4 S of creek																						
6	Gorsch & Stella Nestlund	NW 1/4 of SW 1/4 W of Rly.				10		No	Yes	T														
7	Wheeler Lumber Bridge & Supply Co.	NW 1/4 of SW 1/4 less part N of Hwy #371				30		No	Yes	T														
8	Elmer & Margaret Kielstrom	That part of NW 1/4 of SW 1/4 lying S of Hwy #371				10		No	Yes	T														
9	" " "	E 165' of N 264' of NW 1/4 of SW 1/4						No	Yes	T														
10	Wayne E. Heemstra	N 264' of E 165' of NW 1/4 of SW 1/4						No	No	C		180 added by TB								585				
11	Wheeler Lumber Bridge & Supply Co.	NW 1/4 of SW 1/4 less N 30 acres & S of Hwy #371				10		No	Yes	T														
12	Elmer & Margaret Kielstrom	Upper N 30 acres of NW 1/4 of SW 1/4 S of Hwy #371				30		No	Yes	R														
13	Wayne E. Heemstra	NW 1/4 of SW 1/4 lying S of Hwy #371						No	Yes	T														
14	Walter & Nora A. Raines	SW 1/4 of SW 1/4 N of Hwy #371 less sold				29.20		No	Yes	R														
15	Clifford & Clara A. Riggles	W 264' of E 528' of S 302' of SW 1/4 of SW 1/4 N of Hwy #371						Yes	Yes	T														
16	" " "	E 302' of S 302' of that part of NW 1/4 of SW 1/4 N of Hwy #371				21		Yes	Yes	T														
17	Donald Rohn	SW 1/4 of SW 1/4 N of Hwy #371 less S 330'				6.80		Yes	Yes	T														
18	Mrs. Mary Leverson	W 302' of S 330' of that part of SW 1/4 of SW 1/4 N of Hwy #371				2		Yes	No	R														
19	Clifford & Clara Riggles	All of that part of SW 1/4 of SW 1/4 S of Hwy #371 lying W of the center line of Hwy #371 & E of the center line of Hwy #371 & E of the center line of Hwy #371 & E of the center line of Hwy #371				2		Yes	No	R														
20	Palmer & Bertha M. Anderson	W 1/2 of that part of SW 1/4 of SW 1/4 lying N of the center line of Hwy #371 & E of the center line of Hwy #371 & E of the center line of Hwy #371 & E of the center line of Hwy #371				2		Yes	No	R														
						166.26																		

	Sold for Taxes	Valuations by School Districts as Equalized by Department of Taxation: District No. 12, Rate 34.13 Mills	District No. 115, Rate 34.13 Mills	District No. 115, Rate 34.13 Mills	District No. ___, Rate ___ Mills	District No. ___, Rate ___ Mills	Tax Including State Homestead ___ Mills	State Tax on Non-Homestead 8.92 Mills	Special Taxes	Special Taxes	Total Taxes	Paid	When Paid (Month Day Year)	Number of Receipt	March Settlement 1964	June Settlement 1964	Penalty	November Settlement 1964	Penalty	Collections to First Monday in January 1965	Penalty	Delinquent on First Monday in January 1965	Total Delinquent Tax and Penalty	Remarks
		Dollars	Dollars	Dollars	Dollars	Dollars	$ cts.	$ cts.	$ cts.	$ cts.	$ cts.				$ cts.	$ cts.	$ cts.	$ cts.	$ cts.	$ cts.	$ cts.	$ cts.	$ cts.	
1		H 6					156				1.56	1st HALF PAID	OCT 2 8 1964 / MAY 1 2 1964	19014 / 8249		78		78						
2			75				2538	66			26.04	2nd HALF PAID / PAID IN FULL	MAY 8 1964 / JUN 1 8 1964	8079		26.04								10346 / 25047
3				H 65			2200				22.00	1st HALF PAID	MAY 2 8 1964	7705 / 7706		11.00		11.00						10253
4		6		127			4298	114			44.12											44.12	48.53	10332
5																								10181
6		26					626	18			6.44	PAID IN FULL	MAY 8 1964	8087		6.44								10331
7		46					1254	36			12.90	PAID IN FULL	MAY 2 9 1964	7845		12.90								10332
8		4					126	04			1.30	2nd HALF PAID / 1st HALF PAID	OCT 3 1 1964 / MAY 2 9 1964	20819 / 11910		6.5		6.5						10335
9		4					126	04			1.30											1.30	1.43	25067
10	PAID FOR TAXES			585			19796	522			203.18													22331
11	SOLD FOR TAXES	15					470	14			4.84	PAID IN FULL	MAY 2 9 1964	16545		4.84								10333
12		277					8680	228			89.28	2nd HALF PAID / 1st HALF PAID	OCT 3 1 1964 / MAY 2 7 1964	20819 / 11918		44.64		Reparcelled 84 / 4464	3-2-68	See Block # 452 / W½ Sec 14				10332
13		10					314	08			3.22	PAID IN FULL	MAY 2 9 1964	16547		3.22								10338 / 25067
14	PAID FOR TAXES	125					3918	112			40.30											40.30		10333
15		H 10					314				3.14											3.14	3.45	10267
16		H 10					314				3.14											3.14	3.45	10258
17	PAID FOR TAXES	H 12					376				3.76	PAID IN FULL	SEP 2 9 1964	19044				3.76						10258
18			H 69				2334				23.34	2nd HALF PAID / 1st HALF PAID	OCT 5 1964 / MAY 2 5 1964	20748 / 11702		11.67		11.67						10371
19			H 268				9068				90.68											90.68	99.75	10332 / 25030
20			H 154				5212				52.12	2nd HALF PAID / 1st HALF PAID	JUL 7 1964 / MAY 2 9 1964	16947 / 16567		26.06		26.06						10258
		H 37	1,558	H 528			H 16674																	10334
		45	1,871	1,182			M 45446	1146			632.66					351.42		98.56				183.68		
		532	3,43	1,876			62120																	

Real Estate 1963

AUDITOR'S PLAT 63

AUDITOR'S PLAT 63

Assessment Roll and Tax List of Real Property in the Town of Pike Bay

Form 5CD MILLER-DAVIS CO., MINNEAPOLIS

* Indicate Type of Property: R-Residential, C-Commercial, I-Industrial, U-Utility, F-Farm, L-Lakeshore, T-Timber, M-Mineral

	IN WHOSE NAME ASSESSED	DESCRIPTION OF PROPERTY: SUBDIVISION	Sec. or Lot	Town or Blk.	Rng.	Number of Acres of Land (Acres 100ths)	No. School District	Indicate Homestead Yes No	Agri. or Seas. Hom. Yes No	* Indicate Type of Property	TRUE AND FULL VALUATIONS: LAND Exclusive of Structures and Improvements	BUILDINGS and Other Structures	MACHINERY Permanently Attached to Real Estate	TOTAL True and Full Value	ASSESSED VALUATIONS: RURAL: Homestead Up to $4,000 20%	RURAL: Over $4,000 and Non-Homestead 33⅓%	ALL OTHER: Timber Land Class 3a 20%	ALL OTHER: Homestead Up to $4,000 25%	ALL OTHER: Over $4,000 and Non-Homestead 40%	ALL OTHER: MACHINERY Permanently Attached to Real Estate 33⅓%	ALL OTHER: Seasonal and Recreational Cabins 33⅓%	TOTAL ASSESSED VALUE	Total Assessed Value as Equalized by the Board of Review	FINAL EQUALIZED VALUE	REMARKS
											Dollars	Dollars	Dollars	Dollars	Dollars	Dollars	Dollars	Dollars	Dollars	Dollars	Dollars	Dollars	Dollars	Dollars	
1	Harold L. & Donna M. Lehrke	GOVT LOT 1 except City				37.46	115	yes	yes	F															
	" " "	Mist Rly 10 acs of	17	145	31																				
2		NE¼NE¼ GOVT LOT 2 less Cy				10		yes	yes	F															
3	The Northwest Paper Company	GOVT LOT 7 less Rly R/W				72.96		No	yes	F															
	The Northwest Paper Company																								
4		GOVT LOT 8 " "						No	yes	F															
5	Floyd R. & Dagmar L. Baird	E 10 acs of GOVT LOT 1 less Hwy				10		yes	yes	F															
6	Lubert D. & Louise E. Ledeboer	NE¼NW¼ GOVT LOT 3 less Rly R/W & Hwy				43.40		yes	yes	R		600 added by T.B.									11.162				
	State of Minnesota																								
7		NW¼NW¼ GOVT LOT 4 " 41.12																							
8	Oscar & Ethelwyn Eidsmoe	41.12 acs of NW¼NW¼ GOVT LOT 4				41.12		yes	yes	F															
9	Potter Pulp Wood Company	Parts of GOVT LOT 3 - - - - 4						No	No	T															
10	Lubert D. & Louise E. Ledeboer	GOVT LOT 2 less Rly R/W & less mortgage				31.20		yes	yes	F															
	State of Minnesota																								
11		NE¼SW¼																							
	State of Minnesota																								
12		NW¼SW¼																							
13	Frank & Johanna Elliott	SW¼SW¼				40		yes	yes	F															
14	Kneeland & Lurley McLash	SE¼SW¼ less 1 acre of 6.624				40		yes	yes	R															
15	Joseph & Florence Haugh	1 acre of E 1/2 of SE¼ of SW¼						yes	No	R		75 added by T.B.									11.38				
	State of Minnesota																								
16		NE¼SE¼																							
17	The Northwest Paper Company	NW¼SE¼										MINNESOTA TREE GROWTH													
18	Lowell & Esther Pierson	SW¼SE¼				40		No	yes	T															
19	Harry E. & Bertha B. Brannen	S½ of SE¼ SE¼				20		yes	yes	R															
20	The Northwest Paper Company	N½ of SE¼ of SE¼										MINNESOTA TREE GROWTH													
		Continued next page				380.94																			

	SOLD FOR TAXES	VALUATIONS BY SCHOOL DISTRICTS AS EQUALIZED BY DEPARTMENT OF TAXATION: District No. 115 Rate 34.38 Mills	District No. 115 Rate 34.38 Mills	District No. Rate Mills	District No. Rate Mills	District No. Rate Mills	Tax Including State Homestead Mills	State Tax on Non-Homestead 8.4 Mills	SPECIAL TAXES	SPECIAL TAXES	TOTAL TAXES	PAID	WHEN PAID (Month Day Year)	Number of Receipt	March Settlement 1964	June Settlement 1964	Penalty	November Settlement 1964	Penalty	Collections to First Monday in January 1965	Penalty	Delinquent on First Monday in January 1965	Total Delinquent Tax and Penalty	REMARKS
		Dollars	Dollars	Dollars	Dollars	Dollars	Dollars	$ cts.	$ cts.	$ cts.	$ cts.				$ cts.	$ cts.	$ cts.	$ cts.	$ cts.	$ cts.	$ cts.	$ cts.	$ cts.	
1		H 116					36.36				36.36	1	PAID IN FULL MAY 18 1964			36.36								10226
2		H 12					3.76				3.76	2	PAID IN FULL MAY 18 1964	19872		3.76								
3		72					22.56	64			23.20	3	PAID IN FULL MAY 29 1964											M Wooper 21872
4		74					23.20	66			23.86	4	PAID IN FULL MAY 29 1964	13174		47.06								"
5		H 15					4.70				4.70	5	1st HALF PAID OCT 31 1964 / 2nd HALF PAID MAY 29 1964	20966 / 16472		2.35		2.35						10344 / 25053
6		H 163					51.08				51.08	6	PAID IN FULL MAY 29 1964	12300		51.08								10230
7												7												
8		H 256					80.22				80.22	8	2nd HALF PAID SEP 15 1964 / 1st HALF PAID MAY 29 1964	17774 / 18269		40.11		40.11						10224 / 25065
9			20				6.76	18			6.94	9	PAID IN FULL MAY 29 1964	16448		6.94								10343
10		H 262					82.10				82.10	10	PAID IN FULL MAY 29 1964	12300		82.10								10230
11												11												
12												12												
13		H 76					23.82				23.82	13										23.82	26.20	10355
14		H 83					26.02				26.02	14										26.02		10205
15			H 38				12.86				12.86	15	PAID IN FULL MAY 29 1964	16453		12.86								10254
16												16												
17												17												
18		60					18.80	54			19.34	18	PAID IN FULL MAY 20 1964	10049		19.34								10352
19		H 68					21.32				21.32	19	PAID IN FULL MAY 18 1964	9700		21.32								10358
20												20												
		H1051 / 246 / 1257	H 38 / 1089 / 58 / 1315				W 34344 / Tr. 1962 / 41256	202			41558					303.58		40.46				49.84		

Real Estate

Form 5CD MILLS-DAVIS CO., MINNEAPOLIS

Assessment Roll and Tax List of Real Property in the Town of Pike Bay

* Indicate Type of Property: R-Residential, C-Commercial, I-Industrial, U-Utility, F-Farm, L-Lakeshore, T-Timber, M-Mineral

	In Whose Name Assessed	Description of Property: Subdivision	Sec. or Lot	Town or Block	Rng.	Number of Acres of Land: Acres	100ths	No. School District	Indicate Homestead Yes or No	Agri. or Rural Res. Yes or No	Indicate Type of Property	True and Full Valuations: Land Exclusive of Structures and Improvements	Buildings and Other Structures	Machinery Permanently Attached to Real Estate	Total True and Full Value
												Dollars	Dollars	Dollars	Dollars
1		NE¼ of NE¼	17	145	31			115							
2		NW¼ of NE¼													
3		SW¼ of NE¼													
4		SE¼ of NE¼													
5	State of Minnesota	GOV'T LOT 5 less Ry. R/W													
6		NE¼ of NW¼													
7		NW¼ of NW¼													
8		SW¼ of NW¼													
9		SE¼ of NW¼													
10	State of Minnesota	GOV'T LOT 6 less Ry. R/W													
11		NE¼ of SW¼													
12		NW¼ of SW¼													
13		SW¼ of SW¼													
14		SE¼ of SW¼													
15															
16		NE¼ of SE¼													
17		NW¼ of SE¼													
18		SW¼ of SE¼													
19		SE¼ of SE¼													
20															

	Assessed Valuations: Rural: Homestead Up to $4,000 20%	Over $4,000 and Non-Homestead 33⅓%	Timber Land Class 3e 20%	Other: Homestead Up to $4,000 25%	Over $4,000 and Non-Homestead 40%	Machinery Permanently Attached to Real Estate 33⅓%	Seasonal and Recreational Cabins 33⅓%	Total Assessed Value	Total Assessed Value as Equalized by the Board of Review	Final Equalized Value
	Dollars	Dollars	Dollars	Dollars	Dollars	Dollars	Dollars	Dollars	Dollars	Dollars
1										
2										
3										
4										
5										
6										
7										
8										
9										
10										
11										
12										
13										
14										
15										
16										
17										
18										
19										
20										

	Sold for Taxes	Valuations by School Districts as Equalized by Department of Taxation: District No. ____ Rate ____ Mills	District No. ____ Rate ____ Mills	District No. ____ Rate ____ Mills	District No. ____ Rate ____ Mills	District No. ____ Rate ____ Mills	District No. ____ Rate ____ Mills	Tax including State Homestead ____ Mills	State Tax on Non-Homestead ____ Mills	Special Taxes	Special Taxes	Total Taxes	Paid	When Paid	Number of Receipt	March Settlement 1964	June Settlement 1964	Penalty	November Settlement 1964	Penalty	Collections to First Monday in January 1965	Penalty	Delinquent on First Monday in January 1965	Total Delinquent Tax and Penalty	Remarks
		Dollars	Dollars	Dollars	Dollars	Dollars	Dollars	$ cts.	$ cts.	$ cts.	$ cts.	$ cts.		Month Day Year		$ cts.	$ cts.	$ cts.	$ cts.	$ cts.	$ cts.	$ cts.	$ cts.	$ cts.	
1																									
2																									
3																									
4																									
5																									
6																									
7																									
8																									
9																									
10																									
11																									
12																									
13																									
14																									
15																									
16																									
17																									
18																									
19																									
20																									

AT HOME SAFE
FIRE, LIGHTNING, TORNADO, WIND & HAIL
COMPREHENSIVE PERSONAL LIABILITY
COMPREHENSIVE PERSONAL PROPERTY
FIRE & EXTENDED COVERAGE

Assessment Roll and Tax List of Real Property in the Town of Pike Bay

Form 5CD MILLER-DAVIS CO., MINNEAPOLIS

* Indicate Type of Property: R-Residential, C-Commercial, I-Industrial, U-Utility, F-Farm, L-Lakeshore, T-Timber, M-Mineral

	In Whose Name Assessed	Description of Property: Subdivision	Sec. or Lot	Town or Block	Rng.	Number of Acres of Land (Acres / 100ths)	No. School Districts	Indicate Homestead Yes or No	Agricultural Use Yes or No	Indicate Type of Property	True and Full Valuations: Land Exclusive of Structures and Improvements (Dollars)	Buildings and Other Structures (Dollars)	Machinery Permanently Attached to Real Estate (Dollars)	Total True and Full Value (Dollars)	Assessed Valuations: Rural: Homestead Up to $4,000 20% (Dollars)	Rural: Over $4,000 and Non-Homestead 33⅓% (Dollars)	All Other: Timber Land Class 3e 20% (Dollars)	All Other: Homestead Up to $4,000 25% (Dollars)	All Other: Over $4,000 and Non-Homestead 40% (Dollars)	All Other: Machinery Permanently Attached to Real Estate 33⅓% (Dollars)	All Other: Seasonal and Recreational Cabins 33⅓% (Dollars)	Total Assessed Value (Dollars)	Total Assessed Value as Equalized by the Board of Review (Dollars)	Final Equalized Value (Dollars)
1	State of Minnesota	GOVT LOT 5 less R/W Rly 4 Ap	12	145	31		115																	
2	State of Minnesota	GOVT LOT 6 " "																						
3	John Hamer (Lessee J. Merkel)	GOVT LOT 9 " "				35.49		No	yes	T.														
4	State of Minnesota	GOVT LOT 10 " "																						
5																								
6	Philip & Lucille R. Sweeney	GOVT LOT 7 " "				40.43		Yes	yes	F.														
7	The Northwest Paper Company	GOVT LOT 1 " "									MINNESOTA TREE GROWTH													
8	Roy Stu	GOVT LOT 2 " "				37		No	yes	T														
9	State of Minnesota	GOVT LOT 8 " "				39.57																		
10																								
11	The Northwest Paper Company	NE¼ of SW¼									MINNESOTA TREE GROWTH													
12	The Northwest Paper Company	GOVT LOT 3									MINNESOTA TREE GROWTH													
13	The Northwest Paper Company	GOVT LOT 4									MINNESOTA TREE GROWTH													
14	The Northwest Paper Company	SE¼ of SW¼									MINNESOTA TREE GROWTH													
15																								
16	John Hamer (Lessee J. Merkel)	NE¼ of SE¼				40		No	yes	T														
17	" "	NW¼ of SE¼				40		No	yes	T														
18	The Northwest Paper Company	SW¼ of SE¼ less S. 330' of E. 660'									MINNESOTA TREE GROWTH													
19	John Hamer (Lessee J. Merkel)	SE¼ of SE¼				40		No	yes	F.														
20	Paul H. Webster (Under Lease to S. Donnell)	S. 330' of E. ½ of E. ½ of SW¼ of SW¼				5		No	yes	F.														
						277.99																		

Cass County, Minnesota, for Taxes for the Year 1963.

	Sold for Taxes	Valuations by School Districts as Equalized by Department of Taxation: District No. / Rate / Mills / Dollars	Tax Including State Homestead (Dollars, Cents)	State Tax on Non-Homestead 8.4 Mills (Dollars, Cents)	Special Taxes	Special Taxes	Total Taxes		Paid	When Paid (Month Day Year)	Number of Receipt	March Settlement 1964	June Settlement 1964	Penalty	November Settlement 1964	Penalty	Collections to First Monday in January 1965	Penalty	Delinquent on First Monday in January 1965	Total Delinquent Tax and Penalty	Remarks
1								1													
2								2													
3		District No. 115 Rate 31 Mills 48	1504	42			1546	3	PAID IN FULL	OCT 20 1964	18936				1546	54				1031	
4								4													
5								5													
6		48.58	2758				2758	6	2nd HALF PAID 1st HALF PAID	OCT 31 1964 MAY 29 1964	20496 12140		1379		1379					1043	2506.4
7								7											25.46		
8	SOLD FOR TAXES	79	2476	70			2546	8													8 next delinquent yr. unpaid
9								9													
10								10													
11								11													
12								12													
13								13													
14								14													
15								15													
16		53	1660	48			1708	16	PAID IN FULL	OCT 20 1964	18936				1708	120				1028	
17		53	1660	48			1708	17	PAID IN FULL	OCT 20 1964					17.08						
18								18													
19		40	2820	80			2900	19	PAID IN FULL	OCT 20 1964	18936				29.00	1.01				1028	
20		40 H 133 333 456	1410				1410	20	PAID IN FULL	JUN 15 1964	14026				1410	21				1012	
			14288	288			14576						1379		10651				25.46		

Form 5CD BILLER-DAVIS CO., MINNEAPOLIS

Assessment Roll and Tax List of Real Property in the Town of Pike Bay, Cass County, Minnesota, for Taxes for the Year 1963.

* Indicate Type of Property: R-Residential, C-Commercial, I-Industrial, U-Utility, F-Farm, L-Lakeshore, T-Timber, M-Mineral

	In Whose Name Assessed		Description of Property: Subdivision	Sec. or Lot	Town or Block	Rng.	Number of Acres of Land (Acres 100ths)	No. School District	Indicate Homestead Yes or No	Agri. or Resa. Rec. Yes or No	* Indicate Type of Prop. Ownership	True and Full Valuations: Land Exclusive of Structures and Improvements (Dollars)	Buildings and Other Structures (Dollars)	Machinery Permanently Attached to Real Estate (Dollars)	Total True and Full Value (Dollars)	Assessed Valuations: Rural: Homestead Up to $4,000 20% (Dollars)	Rural: Over $4,000 and Non-Homestead 33⅓% (Dollars)	All Other: Timber Land Class 3a 20% (Dollars)	All Other: Homestead Up to $4,000 25% (Dollars)	All Other: Over $4,000 and Non-Homestead 40% (Dollars)	All Other: Machinery Permanently Attached to Real Estate 33⅓% (Dollars)	All Other: Seasonal and Recreational Cabins 33⅓% (Dollars)	Total Assessed Value	Total Assessed Value as Equalized by the Board of Review (Dollars)	Final Equalized Value (Dollars)	Remarks
1	The Northwest Paper Company		NE¼ of NE¼ less NE¼ of NE¼	19	145	31	115		No	Yes	F															
2	The Northwest Paper Company		NW¼ of NE¼									MINNESOTA TREE GROWTH														
3	The Northwest Paper Company		SW¼ of NE¼									MINNESOTA TREE GROWTH														
4	The Northwest Paper Company		SE¼ of NE¼									MINNESOTA TREE GROWTH														
5	Duane Anderson		NE¼ of NE¼ of NE¼ of NE¼				10		No	Yes	T															10367
6	The Northwest Paper Company		NE¼ of NW¼									MINNESOTA TREE GROWTH														
7	The Northwest Paper Company		GOV'T LOT 1 (N½ of N½ of NW¼)									MINNESOTA TREE GROWTH														
8	The Northwest Paper Company		GOV'T LOT 2 (S½ of N½ of NW¼)									MINNESOTA TREE GROWTH														
9	The Northwest Paper Company		SE¼ of NW¼									MINNESOTA TREE GROWTH														
10																										
11	State of Minnesota		NE¼ of SW¼																							
12	Adolph + Edward Lehnke		GOV'T LOT 3 (N½ of S½ of NW¼)				37.77		No	Yes	T															10355
13	" " "		GOV'T LOT 4 (S½ of S½ of NW¼)				38.88		No	Yes	T															"
14	" " "		SE¼ of SW¼				40		No	Yes	T															"
15																										
16	Ernest L. Demming (Deceased, Pay Taxes to Estate, Mr. Rappel)		NE¼ of SE¼				40		No	Yes	F															10232
17	State of Minnesota		NW¼ of SE¼																							
18	State of Minnesota		SW¼ of SE¼																							
19	Emil Erlandson (Deceased, Pay Taxes to Estate, Mr. Rappel)		SE¼ of SE¼				40		No	Yes	T															10232
20																										
							206.65																			

	Sold for Taxes	Valuations by School Districts as Equalized by Department of Taxation: District No. / Rate / Mills	Tax including State Homestead (Mills)	State Tax on Non-Homestead 8.95 Mills	Special Taxes	Special Taxes	Total Taxes		Paid	When Paid (Month Day Year)	Number of Receipt	March Settlement 1964	June Settlement 1964	Penalty	November Settlement 1964	Penalty	Collections to First Monday in January 1965	Penalty	Delinquent on First Monday in January 1965	Total Delinquent Tax and Penalty
		Dollars	$ cts.	$ cts.	$ cts.	$ cts.	$ cts.					$ cts.	$ cts.	$ cts.	$ cts.	$ cts.	$ cts.	$ cts.	$ cts.	$ cts.
1								1												
2								2												
3								3												
4								4												
5								5												
6								6												
7								7												
8								8												
9								9												
10								10												
11								11												
12		84	26.32	74			27.06	12	1st HALF PAID OCT 21 1964 / 1st HALF PAID MAY 29 1964		2783 / 14757		40.61		40.61					
13		88	27.58	78			28.36	13	1st HALF PAID OCT 21 1964 / 1st HALF PAID MAY 29 1964											
14		86	25.08	72			25.80	14	1st HALF PAID OCT 21 1964 / 1st HALF PAID MAY 29 1964											
15								15												
16		168	52.64	1.50			54.14	16	PAID IN FULL	APR 20 1964	7118		54.14							
17								17												
18								18												
19		100	31.34	90			32.24	19	PAID IN FULL	APR 20 1964	7118		32.24							
20								20												
		520	162.96	4.64			167.60						126.99		40.61					

Assessment Roll and Tax List of Real Property in the Town of Pike Bay

Form 3CD · MILLER-DAVIS CO., MINNEAPOLIS

* Indicate Type of Property: R-Residential, C-Commercial, I-Industrial, U-Utility, F-Farm, L-Lakeshore, T-Timber, M-Mineral

	In Whose Name Assessed	Description of Property: Subdivision	Sec. or Lot	Town or Block	Rng.	Number of Acres of Land: Acres	100ths	No. School District	Indicate Homestead Yes or No	Agri. or Resy. Yes or No	* Indicate Type of Prop.	True and Full Valuations: Land Exclusive of Structures and Improvements	Buildings and Other Structures	Machinery Permanently Attached to Real Estate	Total True and Full Value	Assessed Valuations: Rural: Homestead Up to $4,000 20%	Rural: Over $4,000 and Non-Homestead 33⅓%	All Other: Timber Land Class 3a 20%	All Other: Homestead Up to $4,000 25%	All Other: Over $4,000 and Non-Homestead 40%	All Other: Machinery Permanently Attached to Real Estate 33⅓%	All Other: Seasonal and Recreational Cabins 33⅓%	Total Assessed Value	Total Assessed Value as Equalized by the Board of Review	Final Equalized Value
												Dollars	Dollars	Dollars	Dollars	Dollars	Dollars	Dollars	Dollars	Dollars	Dollars	Dollars	Dollars	Dollars	Dollars
1	George & Hugh Elliott	NE¼ of NE¼	20	145	31	40		115	Yes	Yes	F														
2	State of Minnesota (cont. to Elmer Karlstrom)	NW¼ of NE¼				40			Yes	Yes	T														
3	The Northwest Paper Company	SW¼ of NE¼				40							MINNESOTA TREE GROWTH												
4	The Northwest Paper Company	SE¼ of NE¼				40							MINNESOTA TREE GROWTH												
5																									
6	State of Minnesota (cont. to Elmer Karlstrom)	NE¼ of NW¼				40			No	Yes	T														
7	Beatrice Rolph Warner	NW¼ of NW¼				40			No	Yes	F														
8	Leland E. Russell	SW¼ of NW¼				40			Yes	Yes	T														
9	The Northwest Paper Company	SE¼ of NW¼											MINNESOTA TREE GROWTH												
10																									
11	Leland E. Russell	NE¼ of SW¼				40			Yes	Yes	T														
12	" "	NW¼ of SW¼				40			Yes	Yes	F														
13	" "	SW¼ of SW¼				40			Yes	Yes	F														
14	" "	SE¼ of SW¼				40			Yes	Yes	T														
15																									
16	Norman & Bertie Richards (Contract to Leon Robert J. Richards)	NE¼ of SE¼				40			Yes	Yes	T														
17	" "	NW¼ of SE¼				40			Yes	Yes	T														
18	" "	SW¼ of SE¼				40			Yes	Yes	T														
19	" "	SE¼ of SE¼				40			Yes	Yes	F														
20																									
						520																			

Cass County, Minnesota, for Taxes for the Year 1963.

	Sold for Taxes	Valuations by School Districts as Equalized by Department of Taxation: District No. 115 Rate 34½ Mills	District No. ____ Rate ____ Mills	District No. ____ Rate ____ Mills	District No. ____ Rate ____ Mills	District No. ____ Rate ____ Mills	District No. ____ Rate ____ Mills	Tax Including State Homestead ____ Mills	State Tax on Non-Homestead 8.4 Mills	Special Taxes	Special Taxes	Total Taxes	Paid	When Paid (Month Day Year)	Number of Receipt	March Settlement 1964	June Settlement 1964	Penalty	November Settlement 1964	Collections to First Monday in January 1965	Penalty	Delinquent on First Monday in January 1965	Total Delinquent Tax and Penalty	Remarks
		Dollars	Dollars	Dollars	Dollars	Dollars	Dollars	$ cts.	$ cts.	$ cts.	$ cts.	$ cts.				$ cts.	$ cts.	$ cts.	$ cts.	$ cts.	$ cts.	$ cts.	$ cts.	
1		H 64						2006				2006	PAID IN FULL	MAY 8 1964	7452		3.01							10233
2		80						2508	72			2580	2nd HALF PAID	JUN 1 2 1964	14574									10338 & 22663
													1st HALF PAID	7 1964	11910		1290		1290					
3																								
4																								
5																								
6		80						2508	72			2580	2nd HALF PAID	JUN 1 2 1964	14574		1290		1290					10338 22663
													1st HALF PAID	1964	11910									
7	SOLD FOR TAXES	H 70						2194				2194	2nd HALF PAID	OCT 2 9 1964	19154							2194		not at Lost M
8		H 32						1002				1002	1st HALF PAID	MAY 2 5 1964	11786		501		501					10259 25262
9																								
10																								
11		H 32						1002				1002	2nd HALF PAID	OCT 2 9 1964			501		501					10258 25262
													1st HALF PAID	MAY 2 5 1964										
12		H 57						1786				1786	2nd HALF PAID	OCT 2 9 1964	19154		893		893					
													1st HALF PAID	MAY 2 5 1964	11786									
13		H 78						2444				2444	2nd HALF PAID	MAY 2 5 1964			1222		1222					
													1st HALF PAID											
14		H 40						1254				1254	2nd HALF PAID	MAY 2 5 1964			627		627					
													1st HALF PAID											
15																								
16		H 32						1002				1002	2nd HALF PAID	JUN 2 9 1964			501		501					10261
													1st HALF PAID	MAY 2 7 1964										
17		H 40						1254				1254	2nd HALF PAID	JUN 2 9 1964	19796		627		627					
													1st HALF PAID	MAY 2 7 1964	10517									
18		H 40						1254				1254	2nd HALF PAID	JUN 2 9 1964			627		627					
													1st HALF PAID	MAY 2 7 1964										
19		H 158						5892				5892	2nd HALF PAID	JUN 2 9 1964			2946		2946					
													1st HALF PAID	MAY 2 7 1964										
20																								
		H 673 / 160 / 833						a 26106	144			26250					13051		11025			2194		

Real Estate

Form 5CD WILLSON-DAVIS CO., MINNEAPOLIS

In Pike Bay Township

N½ of NE¼
21-145-31

IN WHOSE NAME ASSESSED	Value of Land Exclusive of Improvements	Value of Improvements	Total Value	Value of Personal Property	Total Value of Land and Personal Property	Assessed as a Homestead by Board of Review	FINAL EQUALIZED VALUE
	Dollars	Dollars	Dollars	Dollars	Dollars	Yes	Dollars
Whaler Lumber & Pulp & Supply Co							
" " " "							
The Northwest Paper Company							
The Northwest Paper Company							
Leo Witmer							
Reuben A. & Sarah H. Diller							
The Northwest Paper Company							
The Northwest Paper Company							
State of Minnesota							
The Northwest Paper Company							
Ralph T. Ellis							
~~State of Minnesota (Leslie Conner Foster)~~							
The Northwest Paper Company							
John A. Fiske							
Virgil D. & Ethel Foster							
Mark N. & Eva Z. Landes							
" " "							
" " "							
" " "							

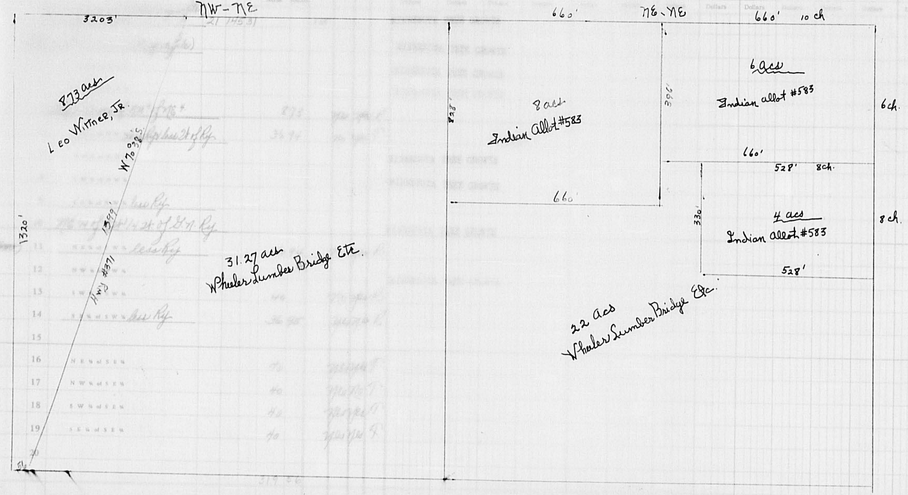

Cass County, Minnesota, for Taxes for the Year 1963.

	SOLD FOR TAXES	VALUATIONS BY SCHOOL DISTRICTS AS EQUALIZED BY DEPARTMENT OF TAXATION: District No. ___ Rate ___ Mills	District No. 115 Rate 31 / 32 Mills	District No. ___ Rate ___ Mills	District No. ___ Rate ___ Mills	District No. ___ Rate ___ Mills	District No. ___ Rate ___ Mills	Tax including State Homestead ___ Mills	State Tax on Non-Homestead 21 / 5 Mills	SPECIAL TAXES	SPECIAL TAXES	TOTAL TAXES
		Dollars	Dollars	Dollars	Dollars	Dollars	Dollars	$ cts.	$ cts.	$ cts.	$ cts.	$ cts.
1												
2												
3												
4												
5	SOLD FOR TAXES		1357					11188				11188
6	SOLD FOR TAXES		78					2444	70			2514
7												
8												
9												
10												
11	SOLD FOR TAXES		283					8868	252			9120
12												
13			97					3040	86			3126
14			H 117					3666				3666
15												
16			H 52					1630				1630
17				H 50				1692				1692
18			H 50					1566				1566
19			H 281					8806				8806
20												
			H 857	H 50	A 967			a 41208				
			458		458			na 1692	408			43308
			1315		1865			42900				

	PAID	WHEN PAID Month Day Year	Number of Receipt	March Settlement 1964	June Settlement 1964	Penalty	November Settlement 1964	Penalty	Collections to First Monday in January 1965	Penalty	Delinquent on First Monday in January 1965	Total Delinquent Tax and Penalty	REMARKS
				$ cts.	$ cts.	$ cts.	$ cts.	$ cts.	$ cts.	$ cts.	$ cts.	$ cts.	
1													
2													
3													
4													
5											111 88		
6											25 14		not last yr
7													
8													
9													
10													
11	Paid D. R. #	3685	1-70-65		1 00	32					112	Pd	10375
12													
13	2nd HALF PAID OCT 31 1964	21112									31 26	34 39	10360
14	1st HALF PAID MAY 29 1964	16517			18 33		18 33						10262 35061
15													
16	2nd HALF PAID OCT 2 1964												10348 25348
	1st HALF PAID MAY 29 1964				8 15		8 15						
17	2nd HALF PAID OCT 2 1964												
	1st HALF PAID MAY 29 1964	20014			8 46		8 46						
18	2nd HALF PAID OCT 2 1964	16464			7 83		7 83						
	1st HALF PAID MAY 29 1964												
19	2nd HALF PAID OCT 2 1964				44 03		44 03						
	1st HALF PAID MAY 29 1964												
20													
					86 80		86 80				259 48		

AS FROM PLAT BOOK

PLATED OR CONTINUED ALOT N

SEE ADDITIONAL PLAT OF BOOK 4 PAGE 24 AUDITOR'S PLAT 63



Assessment Roll and Tax List of Real Property in the Town of Pike Bay

Form 5CD WILLIS-DAVIS CO., MINNEAPOLIS

* Indicate Type of Property: R-Residential, C-Commercial, I-Industrial, U-Utility, F-Farm, L-Lakeshore, T-Timber, M-Mineral

Cass County, Minnesota, for Taxes for the Year 1963.

In Whose Name Assessed	Description of Property: Subdivision	Sec. or Lot	Town or Block	Rng.	Number of Acres of Land (Acres)	(100ths)	No. School District	Indicate Homestead Yes or No	Agri. or Rural Rest. Yes or No	* Indicate Type Property	True and Full Valuations: Land Exclusive of Structures and Improvements	Buildings and Other Structures	Machinery Permanently Attached to Real Estate	Total True and Full Value	Assessed Valuations, Rural: Homestead Up to $1,000 20%	Over $1,000 and Non-Homestead 33⅓%	All Other: Timber Land Class 3a 20%	Homestead Up to $4,000 25%	Over $4,000 and Non-Homestead 40%	Machinery Permanently Attached to Real Estate 33⅓%	Seasonal and Recreational Cabins 33⅓%	Total Assessed Value	Total Assessed Value as Equalized by the Board of Review	Final Equalized Value
											Dollars	Dollars	Dollars	Dollars	Dollars	Dollars	Dollars	Dollars	Dollars	Dollars	Dollars	Dollars	Dollars	Dollars
Shaler Lumber Budget Supply Co	Lots 20 and 21 of NE¼ of NE¼ (map on file)	21	145	31			115				MINNESOTA TREE GROWTH													
" " " "	Lots 1 and 2 of SW¼ of NW¼ (map on file)										MINNESOTA TREE GROWTH													
The Northwest Paper Company	3 SW¼ of NE¼										MINNESOTA TREE GROWTH													
The Northwest Paper Company	4 SE¼ of NE¼										MINNESOTA TREE GROWTH													
Leo Hetter	5 Wly 1/2 rds of W¼ of SE¼				8	73		No	No	R														
Reuben H. & Sarah H. Diller	6 NE¼ of NW¼ less Ry line & Ry				36	94		No	No	T														
The Northwest Paper Company	7 NW¼ of NW¼										MINNESOTA TREE GROWTH													
The Northwest Paper Company	8 SW¼ of NW¼										MINNESOTA TREE GROWTH													
State of Minnesota	9 SE¼ of NW¼ less Ry																							
The Northwest Paper Company	10 The W 1/2 of N 24 rds of E 1/2 of E 1/2 of E 1/2 of E 1/2 of NE¼ of NW¼ Ry										MINNESOTA TREE GROWTH													
Ralph A. Ellis ~~State of Minnesota (Left to Comm. Forestation)~~	11 NE¼ of SW¼ less Ry				36	94		No	No	R														
The Northwest Paper Company	12 NW¼ of SW¼										MINNESOTA TREE GROWTH													
John R. Fiske	13 SW¼ of SW¼				40			No	No	R														
Virgil D. & Ethel Foster	14 SE¼ of SW¼ less Ry				36	95		No	No	R														
	15																							
Mark N. & Eva L. Lanks	16 NE¼ of SE¼				40			No	No	T														
" " "	17 NW¼ of SE¼				40			No	No	T														
" " "	18 SW¼ of SE¼				40			No	No	T														
" " "	19 SE¼ of SE¼				40			No	No	R														
	20																							
					319	56																		

	Sold for Taxes	Valuations by School Districts as Equalized by Department of Taxation: District No. 115 Rate 31 Mills	District No. ___ Rate 32 Mills	District No. ___ Rate ___ Mills	District No. ___ Rate ___ Mills	District No. ___ Rate ___ Mills	Tax including State Homestead ___ Mills	State Tax on Non-Homestead 31 5.5 Mills	Special Taxes	Special Taxes	Total Taxes	Paid	When Paid (Month Day Year)	Number of Receipt	March Settlement 1964	June Settlement 1964	Penalty	November Settlement 1964	Penalty	Collections to First Monday in January 1965	Penalty	Delinquent on First Monday in January 1965	Total Delinquent Tax and Penalty	Remarks
	Dollars	Dollars	Dollars	Dollars	Dollars	Dollars	$ cts.	$ cts.	$ cts.	$ cts.	$ cts.				$ cts.	$ cts.	$ cts.	$ cts.	$ cts.	$ cts.	$ cts.	$ cts.	$ cts.	
1																								
2																								
3																								
4																								
5	Sold for Taxes	1357					111 88				111 88											111 88		
6	Sold for Taxes	78					2444	70			2514											25 14		not last yr.
7																								
8																								
9																								
10																								
11	Sold for Taxes	283					8868	252			9120	Paid	D. R. #	36854	1-10-65		1 00 32					91 20	Del	10375
12																								
13		97					3040	86			3126	2nd HALF PAID	OCT 31 1964	21112								31 26	34 39	10260
14		H 117					3666				3666	1st HALF PAID	MAY 29 1964	16517		18 33		18 33						10262
15																								
16		H 52					1630				1630	2nd HALF PAID	OCT 6 1964			815		815						10348
17			H 50				1692				1692	1st HALF PAID	MAY 29 1964	20044		846		846						
18		H 50					1566				1566	2nd HALF PAID	OCT 6 1964	16464		783		783						
19		H 281					8806				8806	1st HALF PAID	MAY 29 1964			440 3		440 3						
20																								
		# 857	H. 50	-H 957			@ 41208									8680		8680				259 48		
		458		458			~~m~~ 1692	408			433 08													
		1315		1265			42900																	

Real Estate

Assessment Roll and Tax List of Real Property in the Town of Pike Bay, Cass County, Minnesota, for Taxes for the Year 1963.

Form 5CD HILLER-BOYE CO., MINNEAPOLIS

* Indicate Type of Property: R-Residential, C-Commercial, I-Industrial, U-Utility, F-Farm, L-Lakeshore, T-Timber, M-Mineral

	In Whose Name Assessed	Description of Property: Subdivision	Sec. or Lot	Town or Block	Rng.	Number of Acres of Land: Acres	100ths	No. School District	Indicate Homestead Yes or No	Agr. or Non-Agr. Rural Yes or No	* Indicate Type of Property	True and Full Valuations: Land Exclusive of Structures and Improvements	Buildings and Other Structures	Machinery Permanently Attached to Real Estate	Total True and Full Value	Assessed Valuations: Rural: Homestead Up to $4,000 20%	Over $4,000 and Non-Homestead 33⅓%	All Other: Timber Land Class 3e 20%	Homestead Up to $4,000 25%	Over $4,000 and Non-Homestead 40%	Machinery Permanently Attached to Real Estate 33⅓%	Seasonal and Recreational Cabins 33⅓%	Total Assessed Value	Total Assessed Value as Equalized by the Board of Review	Final Equalized Value
			Dollars	Dollars	Dollars	Dollars	Dollars	Dollars	Dollars	Dollars	Dollars	Dollars	Dollars	Dollars	Dollars	Dollars	Dollars	Dollars	Dollars	Dollars	Dollars	Dollars	Dollars	Dollars	Dollars
1		NE¼ of NE¼	27	145	31			115																	
2		NW¼ of NE¼																							
3		SW¼ of NE¼																							
4		SE¼ of NE¼																							
5																									
6	U. S. of America	GOVT LOT 1																							
7		NW¼ of NW¼																							
8	State of Minnesota	SW¼ of NW¼																							
9	Oscar L. Stelle	GOVT LOT 2				40.50			yes	yes	F														
10																									
11	State of Minnesota	GOVT LOT 3																							
12	State of Minnesota	NW¼ of SW¼																							
13	State of Minnesota	SW¼ of SW¼ } GOVT LOT 4																							
14		SE¼ of SW¼																							
15																									
16		NE¼ of SE¼																							
17		NW¼ of SE¼																							
18		SW¼ of SE¼																							
19		SE¼ of SE¼																							
20						40.50																			

	Sold for Taxes	Valuations by School Districts as Equalized by Department of Taxation: District No. 115 Rate 34 Mills	District No. ___ Rate ___ Mills	District No. ___ Rate ___ Mills	District No. ___ Rate ___ Mills	District No. ___ Rate ___ Mills	District No. ___ Rate ___ Mills	Tax Including State Homestead ___ Mills	State Tax on Non-Homestead ___ Mills	Special Taxes	Special Taxes	Total Taxes	Paid	When Paid: Month Day Year	Number of Receipt	March Settlement 1964	June Settlement 1964	Penalty	November Settlement 1964	Penalty	Collections to First Monday in January 1965	Penalty	Delinquent on First Monday in January 1965	Total Delinquent Tax and Penalty	Remarks
		Dollars	Dollars	Dollars	Dollars	Dollars	Dollars	$ cts.	$ cts.	$ cts.	$ cts.	$ cts.				$ cts.	$ cts.	$ cts.	$ cts.	$ cts.	$ cts.	$ cts.	$ cts.	$ cts.	
1																									
2																									
3																									
4																									
5																									
6																									
7																									
8																									
9	Sold for taxes	H 262						82.10				82.10											82.10		Not subject to
10																									
11																									
12																									
13																									
14																									
15																									
16																									
17																									
18																									
19																									
20		H 262					a	82.10				82.10											82.10		

AT MENG POINT

HARDING—CONRAD ADD'N

SUPPLEMENTAL PLAT OF BOG-A-BOO-MA-SHING BEACH

AUDITOR'S PLAT #3

Real Estate

Assessment Roll and Tax List of Real Property in the Town of Pike Bay

Form 5CD HILLSBORO CO., MINNEAPOLIS

* Indicate Type of Property: R-Residential, C-Commercial, I-Industrial, U-Utility, F-Farm, L-Lakeshore, T-Timber, M-Mineral

	IN WHOSE NAME ASSESSED		DESCRIPTION OF PROPERTY: SUBDIVISION	Sec. or Lot	Town or Block	Rng.	Number of Acres of Land (Acres 100ths)	No. School District	Indicate Homestead Yes or No	Agr. or Non-Agr. Rec. Yes or No	* Indicate Type of Property	TRUE AND FULL VALUATIONS: LAND Exclusive of Structures and Improvements	BUILDINGS and Other Structures	MACHINERY Permanently Attached to Real Estate	TOTAL True and Full Value	ASSESSED VALUATIONS: RURAL: Homestead Up to $4,000 20%	RURAL: Over $4,000 and Non-Homestead 33⅓%	ALL OTHER: Timber Land Class 3a 20%	ALL OTHER: Homestead Up to $4,000 25%	ALL OTHER: Over $4,000 and Non-Homestead 40%	ALL OTHER: MACHINERY Permanently Attached to Real Estate 33⅓%	ALL OTHER: Seasonal and Recreational Claims 33⅓%	TOTAL ASSESSED VALUE	Total Assessed Value as Equalized by the Board of Review	FINAL EQUALIZED VALUE
							Acres 100ths					Dollars	Dollars	Dollars	Dollars	Dollars	Dollars	Dollars	Dollars	Dollars	Dollars	Dollars	Dollars	Dollars	Dollars
	Charles Millard	1	NE¼ of NE¼	28	145	31	40	115	No	Yes	F														
	Lisette & Karen J. Hoglund	2	NW¼ of NE¼				40		No	Yes	F														
		3	SW¼ of NE¼																						
		4	SE¼ of NE¼																						
		5																							
	Lisette & Karen J. Hoglund	6	NE¼ of NW¼ less Rly & Hy				32.48		No	Yes	F														
	U. S. of America (In Trust for James Brunette)	7	NW¼ of NW¼				40																		
		8	SW¼ of NW¼																						
	Franklin Olson	9	SE¼ of NW¼ less Rly & Hy				32.48		No	Yes	T														
	Nelson & Nellie Thompson	10	All of Lots 1 & 2 & the W½ of Lot 3				8		Yes	No	R														
	Herschel L. & Ruby Stewart	11	NE¼ of SW¼ less Rly & Rec. & Rly				2.44		No	Yes	F														
	Ernest Hinkemeyer	12	NW¼ of SW¼				40		Yes	Yes	T														
	" "	13	SW¼ of SW¼				40		Yes	Yes	R														
	Edmund Olson	14	SE¼ of SW¼ lying N. & W. of Rly				8		Yes	No	R		200 added by T.B.										11253		
	Herman & Hilding A. Kling	15	Se¼ of SW¼ lying E. of Rly				24		Yes	Yes	F														
		16	NE¼ of SE¼																						
	Herschel L. & Ruby B. Stewart	17	NW¼ of SE¼				40		No	Yes	T														
	Lewis A. & June E. Hinkemeyer	18	SW¼ of SE¼				40		Yes	Yes	R		2200 added by T.B.										11540		
	" " "	19	SE¼ of SE¼				40		No	Yes	T														
		20																							
							449.40																		

Cass County, Minnesota, for Taxes for the Year 1963.

	SOLD FOR TAXES	VALUATIONS BY SCHOOL DISTRICTS AS EQUALIZED BY DEPARTMENT OF TAXATION: District No. Rate ... Mills (Dollars)	District No. Rate ... Mills (Dollars)	District No. 115 Rate 34 Mills (Dollars)	District No. 115 Rate 34 Mills (Dollars)	District No. Rate ... Mills (Dollars)	District No. Rate ... Mills (Dollars)	Tax Including State Homestead ... Mills ($ cts.)	State Tax on Non-Homestead 8.4 Mills ($ cts.)	SPECIAL TAXES ($ cts.)	SPECIAL TAXES ($ cts.)	TOTAL TAXES ($ cts.)
1	SOLD FOR TAXES			4153				4794				4794
2				70				2194	62			2256
3												
4												
5												
6				254				9056	258			9314
7												
8												
9	SOLD FOR TAXES			60				1880	54			1934
10					4657			222.32				222.32
11	SOLD FOR TAXES			86				2696	76			2772
12				4 48				1504				1504
13				4 253				7928				7928
14					4156			5278				5278
15				4 39				1222				1222
16												
17	SOLD FOR TAXES			88				2758	78			2836
18				4 540				16924				16924
19				55				1724	50			1774
20												
				4 1033 + 4 P.B. = 4 1.4				@ 32690				
				6 W.P. 6 W.P.				7 275.10	578			80768
				1681 + 4 P.B. = 2.4				801.90				

	PAID	WHEN PAID (Month Day Year)	Number of Receipt	March Settlement 1964 ($ cts.)	June Settlement 1964 ($ cts.)	Penalty ($ cts.)	November Settlement 1964 ($ cts.)	Penalty ($ cts.)	Collections to First Monday in January 1965 ($ cts.)	Penalty ($ cts.)	Delinquent on First Monday in January 1965 ($ cts.)	Total Delinquent Tax and Penalty ($ cts.)	REMARKS
1											47.94		1.0794
2	PAID IN FULL	AUG 24 1964	17459				22.56	56					1.0356
3													
4													
5													
6	PAID IN FULL	AUG 24 1964	17459				93.14	2.32					1.0356
7													
8													
9											19.34		Pd. in full
10	PAID IN FULL	MAR 20 1964	5999		222.32								1.0564
11	2nd HALF PAID	OCT 31 1964									27.72		Pd. in full
12	1st HALF PAID	MAY 29 1964	20784										1.0554 25.06
13	2nd HALF PAID	OCT 31 1964	16454		47.16		47.16						" "
14	1st HALF PAID	MAY 29 1964	18388										" "
	2nd HALF PAID	OCT 31 1964	19794		26.39		26.39						1.0333 25.08
15	2nd HALF PAID	OCT 31 1964	21193		6.11		6.11						1.0297 3.99
	1st HALF PAID	MAY 29 1964	16141										
16													
17	2nd HALF PAID	OCT 31 1964	20785								21.36		Pd. in full
18	1st HALF PAID	MAY 29 1964	20785										1.0285 25.84
	2nd HALF PAID	OCT 31 1964	13504		93.49		93.49						
19	1st HALF PAID	MAY 29 1964											
20													
					295.49		288.85				1233.6		

AT MINE SCOTT

HARDING-JOURDAIN ADD'N

SUPPLEMENTAL PLAT OF BOOM-BOOM-PALATINE BEACH

AUDITOR'S PLAT 63

Real Estate

Assessment Roll and Tax List of Real Property in the Town of Lake Bay, Cass County, Minnesota, for Taxes for the Year 1963.

Form 5CD WILLIAMS-DAVIS CO., MINNEAPOLIS

* Indicate Type of Property: R-Residential, C-Commercial, I-Industrial, U-Utility, F-Farm, L-Lakeshore, T-Timber, M-Mineral

	In Whose Name Assessed	Description of Property: Subdivision	Sec. or Lot	Town or Block	Rng.	Number of Acres and Land: Acres	100ths	No. School District	Indicate Homestead Yes or No	Agri. or Seas. Resr. Yes or No	* Indicate Type of Property	True and Full Valuations: Land Exclusive of Structures and Improvements	Buildings and Other Structures	Machinery Permanently Attached to Real Estate	Total True and Full Value	Assessed Valuations: Rural: Homestead Up to $4,000 20%	Rural: Over $4,000 and Non-Homestead 33⅓%	All Other: Timber Land Class 3a 20%	All Other: Homestead Up to $4,000 25%	All Other: Over $4,000 Non-Homestead 40%	Machinery Permanently Attached to Real Estate 33⅓%	Seasonal and Recreational Cabins 33⅓%	Total Assessed Value	Total Assessed Value as Equalized by the Board of Review	Final Equalized Value
												Dollars	Dollars	Dollars	Dollars	Dollars	Dollars	Dollars	Dollars	Dollars	Dollars	Dollars	Dollars	Dollars	Dollars
1	Robert J. Richards	NE¼ of NE¼	29	145	31	40		115	Yes	Yes	F														
2	" "	NW¼ of NE¼				40			Yes	Yes	F														
3	" "	SW¼ of NE¼				40			Yes	Yes	F														
4	" "	SE¼ of NE¼				40			Yes	Yes	F														
5																									
6	Robert J. Richards	NE¼ of NW¼				40			Yes	Yes	F														
7	Leland E. Russell	NW¼ of NW¼				40			Yes	Yes	T														
8	" "	SW¼ of NW¼				40			Yes	Yes	T														
9	" "	SE¼ of NW¼				40			Yes	Yes	T														
10																									
11	Vern L. & Adelheide Duncan	NE¼ of SW¼				40			No	Yes	T														
12	" " "	NW¼ of SW¼				40			No	Yes	T														
13	" " "	SW¼ of SW¼				40			No	Yes	T														
14	" " "	SE¼ of SW¼				40			No	Yes	T														
15																									
16	Vern L. & Adelheide Duncan	NE¼ of SE¼				40			Yes	Yes	T														
17	" " "	NW¼ of SE¼				40			Yes	Yes	T														
18	" " "	SW¼ of SE¼				40			No	Yes	T														
19	" " "	SE¼ of SE¼				40			Yes	Yes	F														
20																									
						640																			

	Sold for Taxes	Valuations by School Districts as Equalized by Department of Taxation: District No. / Rate ... Mills	District No. / Rate ... Mills	District No. 115 / Rate 34.24 Mills	District No. / Rate ... Mills	District No. / Rate ... Mills	District No. / Rate ... Mills	Tax Including State Homestead ... Mills	State Tax on Non-Homestead ... Mills	Special Taxes	Special Taxes	Total Taxes
		Dollars	Dollars	Dollars	Dollars	Dollars	Dollars	$ cts.	$ cts.	$ cts.	$ cts.	$ cts.
1				K 113				3542				3542
2				K 48				1504				1504
3				K 48				1504				1504
4				K 72				2256				2256
5												
6				K 40				1254				1254
7				K 32				1002				1002
8				K 40				1254				1254
9				K 32				1002				1002
10												
11				K 24				752				752
12				K 40				1254				1254
13				K 40				1254				1254
14				K 27				846				846
15												
16				K 40				1254				1254
17				K 22				690				690
18				K 36				1128				1128
19				K 296				9276				9276
20												
				K 950				w 29772				29772

	Paid	When Paid: Month Day Year	Number of Receipt	March Settlement 1964	June Settlement 1964	Penalty	November Settlement 1964	Penalty	Collections to First Monday in January 1963	Penalty	Delinquent on First Monday in January 1963	Penalty	Total Delinquent Tax and Penalty	Remarks
				$ cts.	$ cts.	$ cts.	$ cts.	$ cts.	$ cts.	$ cts.	$ cts.	$ cts.	$ cts.	
1	2nd HALF PAID	JUN 2 9 1964			1771		1771							
2	2nd HALF PAID	JUN 2 9 1964			752		752							
3	2nd HALF PAID	JUN 2 9 1964	11786		752		752							
4	2nd HALF PAID	JUN 2 9 1964	10517		1128		1128							
5														
6	2nd HALF PAID	JUN 2 9 1964			627		627							
7	2nd HALF PAID	MAY 2 1964	11706		501		501							
8	2nd HALF PAID	MAY 2 5 1964	11988		627		627							
9	1st HALF PAID	MAY 2 5 1964			501		501							
10														
11	PAID IN FULL	MAY 2 9 1964												
12	PAID IN FULL	MAY 2 9 1964												
13	PAID IN FULL	MAY 2 9 1964	7640		410 6									
14	PAID IN FULL	MAY 2 9 1964												
15														
16	PAID IN FULL	MAY 2 9 1964												
17	PAID IN FULL	MAY 2 9 1964												
18	PAID IN FULL	MAY 2 9 1964	7640		1234 8									
19	PAID IN FULL	MAY 2 9 1964												
20														
					23113		6659							

AT MINE LAKE

MARTY INC.-CUYUNA ADD 1

SUTTLE-SOUTH FLAT OF

BRUCE-SOUTH FLAT 63

AUDITOR'S PLAT 63

Real Estate

Assessment Roll and Tax List of Real Property in the Town of Lake Bay

Form 1CD. MILLER-DAVIS CO., MINNEAPOLIS

* Indicate Type of Property: R-Residential, C-Commercial, I-Industrial, U-Utility, F-Farm, L-Lakeshore, T-Timber, M-Mineral

		DESCRIPTION OF PROPERTY								TRUE AND FULL VALUATIONS				ASSESSED VALUATIONS									
														RURAL		ALL OTHER							
IN WHOSE NAME ASSESSED		SUBDIVISION	Sec. or Lot	Town or Block	Rng.	Number of Acres of Land (Acres 100th)	No. School District	Indicate Homestead Yes or No	Agri. or Non-Agri. Res. Yes or No	* Indicate Type Res., Agri., Comm., Ind., Other	LAND Exclusive of Structures and Improvements	BUILDINGS and Other Structures	MACHINERY Permanently Attached to Real Estate	TOTAL True and Full Value	Homestead Up to $4,000 20%	Over $4,000 and Non-Homestead 33⅓%	Timber Land Class 3a 20%	Homestead Up to $4,000 25%	Over $4,000 Non-Homestead 40%	MACHINERY Permanently Attached to Real Estate 33⅓%	Seasonal and Recreational Cabins 33⅓%	TOTAL ASSESSED VALUE	Total Assessed Value as Equalized by the Board of Review	FINAL EQUALIZED VALUE
											Dollars	Dollars	Dollars	Dollars	Dollars	Dollars	Dollars	Dollars	Dollars	Dollars	Dollars	Dollars	Dollars	Dollars
Leland E. Russell	1	NE¼ of NE¼	30	146	31	40	115	No	Yes	F														
" "	2	NW¼ of NE¼				40		No	Yes	F														
" "	3	SW¼ of NE¼				40		No	Yes	T														
Duane & Frances Kintermeyer	4	SE¼ of NE¼				40		No	Yes	T														
	5																							
State of Minnesota	6	NE¼ of NW¼																						
Adolph & Edward Lehrke	7	GOV'T LOT 1 (NW¼ of NW¼)				39.43		No	Yes	T														
Richard & Arvella Kittner	8	GOV'T LOT 2 (SW¼ of NW¼)				39.42		No	Yes	T														
State of Minnesota	9	SE¼ of NW¼																						
	10																							
State of Minnesota	11	NE¼ of SW¼																						
Richard & Arvella M. Kittner	12	~~GOV'T LOT 3~~				39.41		No	Yes	F														
" " "	13	GOV'T LOT 4				39.40		No	Yes	F														
State of Minnesota	14	SE¼ of SW¼																						
	15																							
Duane & Frances Kintermeyer	16	NE¼ of SE¼				40		No	Yes	T														
State of Minnesota	17	NW¼ of SE¼																						
Duane & Frances Kintermeyer	18	SW¼ of SE¼				40		No	Yes	T														
" " "	19	SE¼ of SE¼				40		No	Yes	F														
	20																							
						427.66																		

Cass County, Minnesota, for Taxes for the Year 1963.

	SOLD FOR TAXES	VALUATIONS BY SCHOOL DISTRICTS AS EQUALIZED BY DEPARTMENT OF TAXATION: District No. ____ Rate ____ Mills	District No. ____ Rate ____ Mills	District No. 2 Rate 34.13 Mills	District No. ____ Rate ____ Mills	District No. ____ Rate ____ Mills	District No. ____ Rate ____ Mills	Tax Including State Homestead ____ Mills	State Tax on Non-Homestead 8.93 Mills	SPECIAL TAXES	SPECIAL TAXES	TOTAL TAXES		PAID	WHEN PAID (Month Day Year)	Number of Receipt	March Settlement 1964	June Settlement 1964	Penalty	November Settlement 1964	Penalty	Collections to First Monday in January 1965	Penalty	Delinquent on First Monday in January 1965	Total Delinquent Tax and Penalty	REMARKS
		Dollars	Dollars	Dollars	Dollars	Dollars	Dollars	$ cts.	$ cts.	$ cts.	$ cts.	$ cts.						$ cts.	$ cts.	$ cts.	$ cts.	$ cts.	$ cts.	$ cts.	$ cts.	$ cts.	
1			# 54					1692				1692	1	2nd HALF PAID 1st HALF PAID	OCT 29 1963 MAY 25 1964	1955 1706		846		846						10357	25262
2			# 56					1754				1754	2	2nd HALF PAID 1st HALF PAID	OCT 29 1963 MAY 25 1964			877		877							
3			# 22					690				690	3	2nd HALF PAID 1st HALF PAID	OCT 29 1963 MAY 25 1964			345		345							
4	SOLD FOR TAXES		# 45					1504				1504	4	PAID IN FULL	APR 9 1964	16446				1504	22					10376	
5													5														
6													6														
7			53					1724	50			1774	7	2nd HALF PAID 1st HALF PAID	OCT 30 1963 MAY 29 1964	20753 16457		887		887						10345	25056
8			55					1724	50			1774	8	PAID IN FULL	MAY 29 1964	16503				1774						10237	
9													9														
10													10														
11													11														
12			# 58					1818				1818	12	PAID IN FULL	MAY 29 1964	16533				1818						10437	
13			# 60					1880				1880	13	PAID IN FULL	MAY 29 1964					1880							
14													14														
15													15														
16	SOLD FOR TAXES		# 45					1504				1504	16	PAID IN FULL	APR 9 1964	16446				1504	22					10376	
17													17														
18	SOLD FOR TAXES		# 28					878				878	18	PAID IN FULL	APR 9 1964	16446				7992	121					10376	20% undevelopable land
19	SOLD FOR TAXES		# 227					7114				7114	19	PAID IN FULL	APR 9 1964												
20													20														
			# 601 / 110 / 711					a 22282	100			22382						8427		13955							20% undevelopable land

LAKE BERG POINT

HARDING—CUSHMAN ADD'N

SEPTEMBERVILLE PLAT OF

BOOK 3 PAGE 29 LAKE BERG BEACH

AUDITOR'S PLAT #3

Assessment Roll and Tax List of Real Property in the Town of Lake Bay

Form 5-CD HILLER-DAVIS CO., MINNEAPOLIS

* Indicate Type of Property: R-Residential, C-Commercial, I-Industrial, U-Utility, F-Farm, L-Lakeshore, T-Timber, M-Mineral

	IN WHOSE NAME ASSESSED		DESCRIPTION OF PROPERTY: SUBDIVISION	Sec. or Lot	Town or Block	Rng.	Number of Acres of Land (Acres 100ths)	No. School District	Indicate Homestead Yes or No	Age of Resid. Yes or No	* Indicate Type of Property	TRUE AND FULL VALUATIONS: LAND Exclusive of Structures and Improvements (Dollars)	BUILDINGS and Other Structures (Dollars)	MACHINERY Permanently Attached to Real Estate (Dollars)	TOTAL True and Full Value (Dollars)	ASSESSED VALUATIONS: RURAL: Homestead Up to $4,000 20% (Dollars)	RURAL: Over $4,000 and Non-Homestead 33⅓% (Dollars)	RURAL: Timber Land Class 5a 20% (Dollars)	ALL OTHER: Homestead Up to $4,000 25% (Dollars)	ALL OTHER: Over $4,000 Homestead 40% (Dollars)	ALL OTHER: MACHINERY Permanently Attached to Real Estate 33⅓% (Dollars)	ALL OTHER: Seasonal and Recreational Cabins 33⅓% (Dollars)	TOTAL ASSESSED VALUE (Dollars)	Total Assessed Value as Equalized by the Board of Review (Dollars)	FINAL EQUALIZED VALUE (Dollars)
1	Earl D. & Emilly Foster		NE¼ of NE¼	31	145	31	40	115	yes	yes	F														
2	" " "		NW¼ of NE¼				40		yes	yes	F														
3	State of Minnesota		SW¼ of NE¼																						
4	Earl D. & Emilly Foster		SE¼ of NE¼				40		yes	yes	F														
5																									
6	Earl D. & Emilly Foster		NE¼ of NW¼				40		yes	yes	F														
7	Adolph & Emma Hornblad		GOVT LOT 1				39.47		no	yes	T														
8	" " "		GOVT LOT 2				39.62		no	yes	T														
9	Nora Reuter		SE¼ of NW¼				40		yes	yes	F														
10																									
11	Virgil F. & Ethel M. Foster		NE¼ of SW¼				40		yes	yes	F														
12	Nora Reuter		GOVT LOT 3				39.78		yes	yes	F														
13	" "		GOVT LOT 4				39.92		yes	yes	T														
14	David F. & Mary Louise, Virgil F. & Ethel M. Foster		SE¼ of SW¼				40		yes	yes	F														
15																									
16	State of Minnesota		NE¼ of SE¼																						
17	State of Minnesota		NW¼ of SE¼																						
18	David F. & Mary Louise, Virgil F. & Ethel M. Foster		SW¼ of SE¼				40		yes	yes	T														
19	State of Minnesota		SE¼ of SE¼																						
20																									
							478.79																		

	SOLD FOR TAXES	VALUATIONS BY SCHOOL DISTRICTS AS EQUALIZED BY DEPARTMENT OF TAXATION: District No. 115 Rate 54.513 Mills (Dollars)	District No. ..... Rate ..... Mills (Dollars)	District No. ..... Rate ..... Mills (Dollars)	District No. ..... Rate ..... Mills (Dollars)	District No. ..... Rate ..... Mills (Dollars)	Tax including State Homestead ..... Mills ($ cts.)	State Tax on Non-Homestead 9.37 8.7 Mills ($ cts.)	SPECIAL TAXES ($ cts.)	SPECIAL TAXES ($ cts.)	TOTAL TAXES ($ cts.)	PAID (Month Day Year)	WHEN PAID	Number of Receipt	March Settlement 1964 ($ cts.)	June Settlement 1964 ($ cts.)	Penalty ($ cts.)	November Settlement 1964 ($ cts.)	Penalty ($ cts.)	Collections to First Monday in January 1965 ($ cts.)	Penalty ($ cts.)	Delinquent on First Monday in January 1965 ($ cts.)	Total Delinquent Tax and Penalty ($ cts.)	REMARKS
1		# 45					15.04				15.04	2nd HALF PAID OCT 31 1964		20768									10292
2		# 56					17.54				17.54	1st HALF PAID MAY 29 1964		16606	16.27		16.27						25012
3												2nd HALF PAID OCT 31 1964		20788									
4		# 76					21.94				21.94	1st HALF PAID MAY 29 1964		16534	10.97		10.97						10292
5																							
6		# 82					25.70				25.70	2nd HALF PAID OCT 31 1964		20788									
7		82					25.70	7.4			26.44	1st HALF PAID MAY 29 1964		16526	12.85		12.85						10292
8		72					22.56	6.4			23.20	PAID IN FULL MAY 29 1964		16535	49.64								10228
9		# 60					18.80				18.80	2nd HALF PAID OCT 27 1964		19587									
10												1st HALF PAID MAY 29 1964		16673	9.40		9.40						10223
11		# 56					8.14				8.14	2nd HALF PAID OCT 31 1964		21112									
12		# 374					117.20				117.20	1st HALF PAID MAY 29 1964		16517	4.07		4.07						10262
13		# 66					17.54				17.54	2nd HALF PAID OCT 27 1964		19587	67.37		67.37						10292
14		# 73					22.88				22.88	1st HALF PAID MAY 29 1964		16673	11.44		11.44						10223
15												2nd HALF PAID OCT 31 1964		21112									
16												1st HALF PAID MAY 29 1964		16517									10262
17																							
18		# 46					12.54				12.54	2nd HALF PAID OCT 31 1964		21112									
19												1st HALF PAID MAY 29 1964		16517	6.27		6.27						10262
20																							
		HPES 154 1639					a 32.58	1.38			326.46				158.30		158.30						

Assessment Roll and Tax List of Real Property in the Town of Pike Bay, Cass County, Minnesota, for Taxes for the Year 1963.

Form 5CD—MILLER-DATA CO., MINNEAPOLIS

* Indicate Type of Property: R-Residential, C-Commercial, I-Industrial, U-Utility, F-Farm, L-Lakeshore, T-Timber, M-Mineral

	In Whose Name Assessed	Description of Property: Subdivision	Sec. or Lot	Town or Block	Rng.	Number of Acres of Land (Acres 100ths)	No. School District	Indicate Homestead Yes or No	Agri. or Resc. Yes or No	* Indicate Type Property	True and Full Valuations: Land Exclusive of Structures and Improvements	Buildings and Other Structures	Machinery Permanently Attached to Real Estate	Total True and Full Value	Assessed Valuations: Rural: Homestead Up to $4,000 20%	Rural: Over $4,000 and Non-Homestead 33⅓%	All Other: Timber Land Class 3a 20%	All Other: Homestead Up to $4,000 25%	All Other: Over $4,000 and Non-Homestead 40%	All Other: Machinery Permanently Attached to Real Estate 33⅓%	All Other: Seasonal and Recreational Cabins 33⅓%	Total Assessed Value	Total Assessed Value as Equalized by the Board of Review	Final Equalized Value	Remarks
						Acres 100ths					Dollars	Dollars	Dollars	Dollars	Dollars	Dollars	Dollars	Dollars	Dollars	Dollars	Dollars	Dollars	Dollars	Dollars	
1	The Northwest Paper Company	NE¼ of NE¼	32	145	31		115				MINNESOTA TREE GROWTH														
2	State of Minnesota	NW¼ of NE¼																							
3	State of Minnesota	SW¼ of NE¼																							
4	State of Minnesota	SE¼ of NE¼																							
5																									
6	State of Minnesota	NE¼ of NW¼																							
7	Earl D. & Emily A. Foster	NW¼ of NW¼				40		yes	yes	F															
8	State of Minnesota	SW¼ of NW¼																							
9	State of Minnesota	SE¼ of NW¼																							
10																									
11	Albert Fuhrman	NE¼ of SW¼				40		No	yes	T															
12	State of Minnesota	NW¼ of SW¼																							
13	State of Minnesota	SW¼ of SW¼																							
14	Albert Fuhrman	SE¼ of SW¼				40		No	yes	T															
15																									
16	Louis & Esther Risson	NE¼ of SE¼				40		No	yes	T															
17	" " "	NW¼ of SE¼				40		No	yes	T															
18	Roger A. Hanes	SW¼ of SE¼				40		No	yes	T															
19	Fred F. De Witt	SE¼ of SE¼				40		No	yes	T															
20																									
						280																			

Cass County, Minnesota, for Taxes for the Year 1963.

	Sold for Taxes	Valuations by School Districts as Equalized by Department of Taxation: District No. ____ Rate ____ Mills	District No. ____ Rate ____ Mills	District No. 115 Rate 34 Mills	District No. ____ Rate ____ Mills	District No. ____ Rate ____ Mills	District No. ____ Rate ____ Mills	Tax Including State Homestead ____ Mills	State Tax on Non-Homestead 5.9 Mills	Special Taxes	Special Taxes	Total Taxes	Paid	When Paid	Number of Receipt	March Settlement 1964	June Settlement 1964	Penalty	November Settlement 1964	Penalty	Collections to First Monday in January 1965	Penalty	Delinquent on First Monday in January 1965	Total Delinquent Tax and Penalty	Remarks
		Dollars	Dollars	Dollars	Dollars	Dollars	Dollars	$ cts.	$ cts.	$ cts.	$ cts.	$ cts.		Month Day Year		$ cts.	$ cts.	$ cts.	$ cts.	$ cts.	$ cts.	$ cts.	$ cts.	$ cts.	
1													1												
2													2												
3													3												
4													4												
5													5												
6													6												
7				4.258				80.86				80.86	7	2nd HALF PAID OCT 31 1964	20258		40.43		40.43						
														1st HALF PAID MAY 29 1964	16506										102.72
8													8												
9													9												
10													10												
11	SOLD FOR TAXES			80				25.08	72			25.80	11										25.80		1.08.88
12													12												
13													13												
14				90				28.20	80			29.00	14	PAID IN FULL MAY 29 1964	12497		29.00								102.89
15													15												
16				48				30.72	88			31.60	16	PAID IN FULL SEP 8 1964	15064										108.52
17				80				25.08	72			25.80	17	PAID IN FULL SEP 8 1964	15069				57.40	1.72					
18				100				31.34	90			32.24	18	PAID IN FULL DEC 16 1964	21549						32.24	.258			102.24
19				90				28.20	80			29.00	19	2nd HALF PAID OCT 31 1964 / 1st HALF PAID MAY 29 1964	21191 / 12520		14.58		14.50						102.21 / 25.062
20													20												
				4.258 / 584 / 796				0 / 24.948	4.82			25.430					83.93		1.72		32.24		25.80		

Real Estate 2-6-31

AS NOW PLATTED
FILED INC—CONSULT ABS'N
SUPPLEMENTAL PLAT OF
SEC. 5-6-31-T.145N. R.31W.
AUDITOR'S PLAT 63

Assessment Roll and Tax List of Real Property in the Town of Pike Bay, Cass County, Minnesota, for Taxes for the Year 1963.

Form 5CD—MILLER-DAVIS CO., MINNEAPOLIS

Real Estate 1-65-31

* Indicate Type of Property: R-Residential, C-Commercial, I-Industrial, U-Utility, F-Farm, L-Lakeshore, T-Timber, M-Mineral

In Whose Name Assessed	Description of Property: Subdivision		Sec. or Lot	Town or Block	Rng.	Number of Acres of Land (Acres 100ths)	No. School District	Indicate Homestead Yes or No	Agricultural Yes or No	Indicate Type of Property	True and Full Valuations: Land Exclusive of Buildings and Improvements	Buildings and Other Structures	Machinery Permanently Attached to Real Estate	Total True and Full Value	Assessed Valuations: Rural: Homestead Up to $4,000 20%	Rural: Over $4,000 and Non-Homestead 33⅓%	All Other: Timber Land Class 3e 20%	All Other: Homestead Up to $4,000 25%	All Other: Over $4,000 and Non-Homestead 40%	Machinery Permanently Attached to Real Estate 33⅓%	Seasonal and Recreational Cabins 33⅓%	Total Assessed Value	Total Assessed Value as Equalized by the Board of Review	Final Equalized Value	Remarks
						Acres					Dollars	Dollars	Dollars	Dollars	Dollars	Dollars	Dollars	Dollars	Dollars	Dollars	Dollars	Dollars	Dollars	Dollars	
Steve Swinson	NE¼ of NE¼	1	33	145	31	40	115	yes	yes	F															15378
Clifford Westlund	NW¼ of NE¼	2				40		yes	yes	F															
Norman & Hilding L. Kling	W½ of SW¼ of NE¼	3				26.80		yes	yes	T															10270
	E½ of SE¼ of NE¼	4																							
Robert H. Campbell	S 1/2 of S 1/2 of NW¼	5				40		No	yes	F															10297 25057
Herman & Hilding L. Kling	NE¼ of NW¼ lying S & E of N. Pike Bay	6				24		yes	yes	F															
Frederick H. & Louise B. Pearl	NW¼ of NW¼	7				40		yes	yes	F															10296 25057 25089
" " "	SW¼ of NW¼	8				40		yes	yes	F															
" " "	Tract in SE¼ of NW¼ W. of Ry	9				7.40		yes	yes	F															
" " "	NW¼ of NW¼ lying E. of R.R. N. of Ry	10				8.		yes	yes	T															
William R. & Norma D. Lamkin	SE¼ of NE¼ of SW¼	11				6.96		yes	yes	F															10295 25091
" " "	NW¼ of SW¼	12				40		yes	yes	T															
" " "	SW¼ of SW¼	13				40		yes	yes	F															
James & Jack Erickson	W½ of SE¼ of SW¼ less 4 A. of Ry	14				15.50		No	yes	T															
Hilding L. & Herman Kling	NW¼ E. of Ry. of S½ of S½ of NW¼ less 4 A. of Ry	15				25		yes	yes	F															10241 25057
" " "	NE¼ of SW¼ N. less Ry & 4 A.	16				25.02		yes	yes	T															
Robert H. Campbell	N½ of SE¼	17				40		No	yes	T															10289
"	NW¼ of SE¼	18				40		No	yes	T															
"	SW¼ of SE¼	19				40		No	yes	T															
"	S½ of S½ of SE¼	20				40		No	yes	T															
						578.40																			

Cass County, Minnesota, for Taxes for the Year 1963.

Valuations by School Districts as Equalized by Department of Taxation

	Sold for Taxes	District No. ____ Rate ____ Mills	District No. ____ Rate ____ Mills	District No. 112 Rate 34.94 Mills	District No. ____ Rate ____ Mills	District No. ____ Rate ____ Mills	District No. ____ Rate ____ Mills	Tax Including State Homestead	State Tax on Non-Homestead 5.96 Mills	Special Taxes	Special Taxes	Total Taxes		Paid	When Paid (Month Day Year)	Number of Receipt	March Settlement 1964	June Settlement 1964	Penalty	November Settlement 1964	Penalty	Collections to First Monday in January 1965	Penalty	Delinquent on First Monday in January 1965	Total Delinquent Tax and Penalty	Remarks
		Dollars	Dollars	Dollars	Dollars	Dollars	Dollars	$ cts.	$ cts.	$ cts.	$ cts.	$ cts.					$ cts.	$ cts.	$ cts.	$ cts.	$ cts.	$ cts.	$ cts.	$ cts.	$ cts.	
1	SOLD FOR TAXES			# 72				28.84				28.84	1	2nd HALF PAID	DEC 9 1964	21487										
														1st HALF PAID	NOV 16 1964	21039						23.66	1.84	28.14		15378
2				# 151				47.32				47.32	2	2nd HALF PAID	MAY 29 1964	16557		23.66								10270 25090
														1st HALF PAID	MAY 29 1964	16557										
3				# 38				11.90				11.90	3	2nd HALF PAID	MAY 29 1964	21492		5.95		1.19						10297 25057
														1st HALF PAID	MAY 29 1964	14141										
4													4													
5				166				50.14	1.42			51.56	5	PAID IN FULL	MAY 29 1964	16563		51.56								10289
6				# 34				10.66				10.66	6	2nd HALF PAID	MAY 29 1964	21492		5.33		1.33						10297 25057
														1st HALF PAID	MAY 29 1964	14141										
7				# 246				77.10				77.10	7	2nd HALF PAID	OCT 9 1964	20796		38.55		19.28						10296 25057 25089
														1st HALF PAID	MAY 29 1964											
8				# 46				14.42				14.42	8	2nd HALF PAID	OCT 9 1964	20817		7.21								
														1st HALF PAID	OCT 9 1964											
9				# 7				2.20				2.20	9	2nd HALF PAID	MAY 29 1964			1.10								
														1st HALF PAID	MAY 29 1964											
10				# 10				3.14				3.14	10	1st HALF PAID	MAY 29 1964	10817		1.57								10296
11				# 14				4.38				4.38	11	2nd HALF PAID	OCT 9 1964											
														1st HALF PAID	MAY 29 1964											
12				# 56				17.54				17.54	12	2nd HALF PAID	OCT 15 1964	18719		32.11		32.11						10295 25091
														1st HALF PAID	MAY 29 1964	14465										
13				# 135				42.30				42.30	13	2nd HALF PAID	OCT 15 1964											
														1st HALF PAID	MAY 29 1964											
14				18				5.64	.16			5.80	14	PAID IN FULL	MAY 29 1964	10227		5.80								
15				# 153				47.94				47.94	15	2nd HALF PAID	MAY 29 1964	21492		23.97		2.39						10241 25057
														1st HALF PAID	MAY 29 1964	14141										
16				# 24				7.52				7.52	16	1st HALF PAID	MAY 29 1964			3.76		3.76						10297 25057
17				86				25.08	.72			25.80	17	PAID IN FULL	MAY 29 1964											
18				86				25.08	.72			25.80	18	PAID IN FULL	MAY 29 1964											10289
19				86				25.08	.72			25.80	19	PAID IN FULL	MAY 29 1964	16593		10.32								
20				86				25.08	.72			25.80	20	PAID IN FULL	MAY 29 1964											
				N 1966 4.98 1964				0 47.36	4.46			47.82						30.47		1.19		23.66		28.14		

AT MINE EXCEPT
MARDING-DUGAL ADD.
SUBDIVISIONAL PLAT OF
BOOK-CASS-PLAT-BOOK-PAGE
AUDITOR'S PLAT 63

Real Estate 146-31

Assessment Roll and Tax List of Real Property in the Town of Pike Bay Cass County, Minnesota, for Taxes for the Year 1963.

Form 5CD · MILLER-DAVIS CO., MINNEAPOLIS

* Indicate Type of Property: R-Residential, C-Commercial, I-Industrial, U-Utility, F-Farm, L-Lakeshore, T-Timber, M-Mineral

	IN WHOSE NAME ASSESSED	DESCRIPTION OF PROPERTY: SUBDIVISION	Sec. or Lot	Town or Block	Rng.	Number of Acres of Land (Acres 100ths)	No. School District	Indi. Home-stead Yes or No	Agri. Use Over Yes or No	* Indi-cate Type of Pro-perty	TRUE AND FULL VALUATIONS: LAND Exclusive of Structures and Improvements (Dollars)	BUILDINGS and Other Structures (Dollars)	MACHINERY Permanently Attached to Real Estate (Dollars)	TOTAL True and Full Value (Dollars)	ASSESSED VALUATIONS: RURAL: Homestead Up to $4,000 20% (Dollars)	RURAL: Over $4,000 and Non-Homestead 33⅓% (Dollars)	ALL OTHER: Timber Land Class 3e 20% (Dollars)	ALL OTHER: Homestead Up to $4,000 25% (Dollars)	ALL OTHER: Over $4,000 and Non-Homestead 40% (Dollars)	ALL OTHER: MACHINERY Permanently Attached to Real Estate 33⅓% (Dollars)	Seasonal and Recreational Cabins 33⅓% (Dollars)	TOTAL ASSESSED VALUE (Dollars)	Total Assessed Value as Equalized by the Board of Review (Dollars)	FINAL EQUALIZED VALUE (Dollars)
1		NE¼ of NE¼	33	145	31		115																	
2		NW¼ of NE¼																						
3		SW¼ of NE¼																						
4		SE¼ of NE¼																						
5	Hilding & Kling	E½ of E½ of NW¼ of SW¼				20																		
6		NE¼ of NW¼																						
7		NW¼ of NW¼																						
8		SW¼ of NW¼																						
9		SE¼ of NW¼																						
10																								
11		NE¼ of SW¼																						
12		NW¼ of SW¼																						
13		SW¼ of SW¼																						
14		SE¼ of SW¼																						
15																								
16		NE¼ of SE¼																						
17		NW¼ of SE¼																						
18		SW¼ of SE¼																						
19		SE¼ of SE¼																						
20						20																		

	SOLD FOR TAXES	VALUATIONS BY SCHOOL DISTRICTS AS EQUALIZED BY DEPARTMENT OF TAXATION: District No. / Rate ... Mills (Dollars)	District No. / Rate ... Mills (Dollars)	District No. 115 / Rate 54 / 31 Mills (Dollars)	District No. / Rate ... Mills (Dollars)	District No. / Rate ... Mills (Dollars)	District No. / Rate ... Mills (Dollars)	Tax Including State Homestead ... Mills ($ cts.)	State Tax on Non-Homestead ... Mills ($ cts.)	SPECIAL TAXES ($ cts.)	SPECIAL TAXES ($ cts.)	TOTAL TAXES ($ cts.)		PAID	WHEN PAID (Month Day Year)	Number of Receipt	March Settlement 1964 ($ cts.)	June Settlement 1964 ($ cts.)	Penalty ($ cts.)	November Settlement 1964 ($ cts.)	Penalty ($ cts.)	Collections to First Monday in January 1965 ($ cts.)	Penalty ($ cts.)	Delinquent on First Monday in January 1965 ($ cts.)	Total Delinquent Tax and Penalty ($ cts.)	REMARKS
1													1													
2													2													
3													3													
4													4													
5				#37				1160				1160	5	1ST HALF PAID	MAY 20 1964	21142 / 14141		580		580					10207	25059
6													6													
7													7													
8													8													
9													9													
10													10													
11													11													
12													12													
13													13													
14													14													
15													15													
16													16													
17													17													
18													18													
19													19													
20													20													
				#37				1160				1160						580		580						

LIST NUMBERS ENTERED

HARD ENTRY—DUPLICATE ADD'N

SUPPLEMENTAL PLAT OF BOOK 2 PAGE 17 PIKE BAY

AUDITOR'S PLAT 63

Real Estate 16-31

Form 5CD MILLER-DAVIS CO., MINNEAPOLIS

Assessment Roll and Tax List of Real Property in the Town of Pike Bay, Cass County, Minnesota, for Taxes for the Year 1963.

* Indicate Type of Property: R-Residential, C-Commercial, I-Industrial, U-Utility, F-Farm, L-Lakeshore, T-Timber, M-Mineral

	In Whose Name Assessed	Description of Property: Subdivision	Sec. or Lot	Town or Block	Rng.	Number of Acres of Land (Acres 100ths)	No. School District	Indicate Homestead Yes or No	Agri. or Seas. Recr. Yes or No	* Indicate Type of Property	True and Full Valuations: Land Exclusive of Structures and Improvements (Dollars)	Buildings and Other Structures (Dollars)	Machinery Permanently Attached to Real Estate (Dollars)	Total True and Full Value (Dollars)	Assessed Valuations: Rural: Homestead Up to $4,000 20% (Dollars)	Rural: Over $4,000 and Non-Homestead 33⅓% (Dollars)	All Other: Timber Land Class 3e 20% (Dollars)	All Other: Homestead Up to $4,000 25% (Dollars)	All Other: Over $4,000 and Non-Homestead 40% (Dollars)	All Other: Machinery Permanently Attached to Real Estate 33⅓% (Dollars)	All Other: Seasonal and Recreational Cabins 33⅓% (Dollars)	Total Assessed Value (Dollars)	Total Assessed Value as Equalized by the Board of Review (Dollars)	Final Equalized Value (Dollars)
1		NE¼ of NE¼	34	145	31		115																	
2		NW¼ of NE¼																						
3		SW¼ of NE¼																						
4		SE¼ of NE¼																						
5																								
6		NE¼ of NW¼																						
7		NW¼ of NW¼																						
8		SW¼ of NW¼																						
9		SE¼ of NW¼																						
10																								
11		NE¼ of SW¼																						
12	J. N. Bradford	NW¼ of SW¼				40		No	Yes	T														
13	" "	SW¼ of SW¼				40		No	Yes	T														
14	" "	SE¼ of SW¼				40		No	Yes	T														
15																								
16		NE¼ of SE¼																						
17		NW¼ of SE¼																						
18	J. N. Bradford	SW¼ of SE¼																						
19		SE¼ of SE¼				40		No	Yes	T														
20																								
						160																		

	Sold for Taxes	Valuations by School Districts as Equalized by Department of Taxation: District No. ___ Rate ___ Mills (Dollars)	District No. 112 Rate 34 / 31.5 Mills (Dollars)	District No. ___ Rate ___ Mills (Dollars)	District No. ___ Rate ___ Mills (Dollars)	District No. ___ Rate ___ Mills (Dollars)	Tax including State Homestead ___ Mills ($ cts.)	State Tax on Non-Homestead 5.97 Mills ($ cts.)	Special Taxes ($ cts.)	Special Taxes ($ cts.)	Total Taxes ($ cts.)
1											
2											
3											
4											
5											
6											
7											
8											
9											
10											
11											
12	SOLD FOR TAXES		80				2508	72			2580
13	SOLD FOR TAXES		201				6300	180			6480
14	SOLD FOR TAXES		55				1724	50			1774
15											
16											
17											
18	SOLD FOR TAXES		64				2006	58			2064
19											
20											
			400				12538	360			12898

	Paid	When Paid: Month Day Year	Number of Receipt	March Settlement 1964 ($ cts.)	June Settlement 1964 ($ cts.)	Penalty ($ cts.)	November Settlement 1964 ($ cts.)	Penalty ($ cts.)	Collections to First Monday in January 1965 ($ cts.)	Penalty ($ cts.)	Delinquent on First Monday in January 1965 ($ cts.)	Total Delinquent Tax and Penalty ($ cts.)	Remarks
1													
2													
3													
4													
5													
6													
7													
8													
9													
10													
11													
12											2580		Lot not level up, not pd.
13											6480		
14											1774		
15													
16													
17													
18											2064		Lot not level up, not pd.
19													
20													
											12898		

Entered in Tax Book

Entered on Tax Ledger

Entered on Tax Ledger

Auditor's Fee $5

Real Estate

Assessment Roll and Tax List of Real Property in the _____ of _____ Cass County, Minnesota, for Taxes for the Year 1963.

Form 5CD MILLER-DAVIS CO., MINNEAPOLIS

* *Indicate Type of Property: R-Residential, C-Commercial, I-Industrial, U-Utility, F-Farm,*

	IN WHOSE NAME ASSESSED	DESCRIPTION OF PROPERTY: SUBDIVISION	Sec. or Lot	Town or Block	Rng.	Number of Acres of Land: Acres	Number of Acres of Land: 100ths	No. School District	Indicate Homestead Yes or No	Agri. or Non-Agri. Prop. Yes or No	* Indicate Type of Property	TRUE AND FULL VALUATIONS: LAND Exclusive of Structures and Improvements (Dollars)	BUILDINGS and Other Structures (Dollars)	MACHINERY Permanently Attached to Real Estate (Dollars)	TOTAL True and Full Value (Dollars)	ASSESSED: RURAL: Homestead Up to $4,000 20% (Dollars)	RURAL: Over $4,000 and Non-Homestead 33⅓% (Dollars)	RURAL: Timber Land Class 3e 20% (Dollars)	ALL OTHER: Homestead Up to $4,000 25% (Dollars)	ALL OTHER: Over $4,000 and Non-Homestead 40% (Dollars)
1		N E ¼ of N E ¼																		
2		N W ¼ of N E ¼																		
3		S W ¼ of N E ¼																		
4		S E ¼ of N E ¼																		
5																				
6		N E ¼ of N W ¼																		
7		N W ¼ of N W ¼																		
8		S W ¼ of N W ¼																		
9		S E ¼ of N W ¼																		
10																				
11		N E ¼ of S W ¼																		
12		N W ¼ of S W ¼																		
13		S W ¼ of S W ¼																		
14		S E ¼ of S W ¼																		
15																				
16		N E ¼ of S E ¼																		
17		N W ¼ of S E ¼																		
18		S W ¼ of S E ¼																		
19		S E ¼ of S E ¼																		
20																				

	Tax Including State Homestead ___ Mills $ cts.	State Tax on Non-Homestead ___ Mills $ cts.	SPECIAL TAXES $ cts.	SPECIAL TAXES $ cts.	TOTAL TAXES $ cts.	PAID	WHEN PAID Month Day Year	Number of Receipt	March Settlement 1964 $ cts.	June Settlement 1964 $ cts.	Penalty $ cts.	November Settlement 1964 $ cts.	Penalty $ cts.	Collections to First Monday in January 1965 $ cts.	Penalty $ cts.	Delinquent on First Monday in January 1965 $ cts.	Total Delinquent Tax and Penalty $ cts.	REMARKS
1																		
2																		
3																		
4																		
5																		
6																		
7																		
8																		
9																		
10																		
11																		
12																		
13																		
14																		
15																		
16																		
17																		
18																		
19																		
20																		

AS PER PLAT

BALDWIN—JUNDAL ADD'N

SUPPLEMENTAL PLAT OF BALDWIN—JUNDAL ADD'N

AUDITOR'S PLAT #3

PAGES 34 THRU 42 BLANK

Form 5C MILLER-DAVIS CO., MINNEAPOLIS

Assessment Roll and Tax List of Real Property in the Town of Pike Bay

* Indicate Type of Property: R-Residential, C-Commercial, I-Industrial, U-Utility, F-Farm, L-Lakeshore, T-Timber, M-Mineral

	IN WHOSE NAME ASSESSED	DESCRIPTION OF PROPERTY: SUBDIVISION	Sec. or Lot	Town or Block	Rng.	Number of Acres of Land (Acres 100ths)	No. School District	Indicate Homestead Yes or No	Agri. Homest. Year Yes or No	* Indicate Type of Property	TRUE AND FULL VALUATIONS: LAND Exclusive of Structures and Improvements	BUILDINGS and Other Structures	MACHINERY Permanently Attached to Real Estate	TOTAL True and Full Value	ASSESSED VALUATIONS: RURAL: Homestead Up to $4,000 20%	RURAL: Over $4,000 and Non-Homestead 33⅓%	ALL OTHER: Timber Land Class 3a 20%	ALL OTHER: Homestead Up to $4,000 25%	ALL OTHER: Over $4,000 and Non-Homestead 40%	ALL OTHER: Machinery Permanently Attached to Real Estate 33⅓%	ALL OTHER: Seasonal and Recreational Cabins 33⅓%	TOTAL ASSESSED VALUE	Total Assessed Value as Equalized by the Board of Review	FINAL EQUALIZED VALUE
		Ah Nung Point									Dollars	Dollars	Dollars	Dollars	Dollars	Dollars	Dollars	Dollars	Dollars	Dollars	Dollars	Dollars	Dollars	Dollars
	Esther F. Ralph H., Ralph H. Dethmann, Lucille Collins, Maxine Nelson + Edmund Kane	Lot Lot 1 Sec 1-145-31	1	1	a		115	No	yes	L														
	Florence R. Munger		2					No	yes	L														
	" "		3			W½ of	3	No	yes	L														
	" "		4			E½ of	3 + W½ of 4	No	yes	L														
	Oscar R + Lizzie Martin		5				4 less 12½	No	yes	L														
	O. R. Martin		6				5	No	yes	L														
	" "		7				6	No	yes	L														
	John H + Shirley A. Martin		8				7	No	yes	L														
	" " "		9				8	No	yes	L														
	Isabelle A Stoffer Matteson		10				9	No	yes	L														
	" " "		11				10	No	yes	L														
	Helen Erlich + Alice Sherwood		12				11	No	yes	L														
	" " "		13			W½ of	12	No	yes	L														
	R.H. + Nina Lois Canine		14			E½ of	12	No	yes	L														
	" " "		15				13	No	yes	L														
	Harold L + Lorene E. Bender		16				14	No	yes	L														
	" " "		17				15	No	yes	L														
	Charles + Margaret R. Boreman		18				16	No	yes	L														
	" " "		19				17	No	yes	L														
	Charles Boreman		20				18 less E½	No	yes	L														

Cass County, Minnesota, for Taxes for the Year 1963.

	SOLD FOR TAXES	VALUATIONS BY SCHOOL DISTRICTS AS EQUALIZED BY DEPARTMENT OF TAXATION: District No. ___ Rate ___ Mills	District No. ___ Rate ___ Mills	District No. 112 Rate 54.25 Mills	District No. ___ Rate ___ Mills	District No. ___ Rate ___ Mills	District No. ___ Rate ___ Mills	Tax including State Homestead ___ Mills	State Tax on Non-Homestead 8.9 Mills	SPECIAL TAXES	SPECIAL TAXES	TOTAL TAXES		PAID	WHEN PAID (Month Day Year)	Number of Receipt	March Settlement 1964	June Settlement 1964	Penalty	November Settlement 1964	Penalty	Collections to First Monday in January 1965	Penalty	Delinquent on First Monday in January 1965	Penalty	Total Delinquent Tax and Penalty	REMARKS
		Dollars	Dollars	Dollars	Dollars	Dollars	Dollars	$ cts.	$ cts.	$ cts.	$ cts.	$ cts.					$ cts.	$ cts.	$ cts.	$ cts.	$ cts.	$ cts.	$ cts.	$ cts.	$ cts.		
1				344				10938	312			11250	1st	HALF PAID	OCT 10 1964	20205											
													2nd	HALF PAID	MAY 29 1964	16478		562.25		562.25						10274	25086
2				421				13194	376			13570	2	PAID IN FULL	MAY 22 1964			1357.00								10196	
3				30				940	26			966	3	PAID IN FULL	MAY 22 1964	10241		9.66								"	
4				30				940	26			966	4	PAID IN FULL	MAY 22 1964			9.66								"	
5				62				1944	56			2000	5	PAID IN FULL	MAY 8 1964											10177	
6				300				9402	268			9670	6	PAID IN FULL	MAY 8 1964	2080		1367.00								"	
7				62				1944	56			2000	7	PAID IN FULL	MAY 8 1964											"	
8				62				1944	56			2000	8	PAID IN FULL	JUN 17 1964					141.84						10357	
9				378				11846	338			12184	9	PAID IN FULL	JUN 17 1964	1466											
10	SOLD FOR TAXES			62				1944	56			2000	10	1st HALF PAID	OCT 7 1964											10272	2588
														2nd HALF PAID	OCT 7 1964	20330											
11	SOLD FOR TAXES			660				20684	588			21272	11	1st HALF PAID	MAY 18 1964	17256		1163.60		1163.60						"	
														2nd HALF PAID	OCT 7 1964												
12	SOLD FOR TAXES			300				9402	268			9670	12	1st HALF PAID	MAY 5 1964	16371		531.8		531.8						10273	25085
														2nd HALF PAID	OCT 7 1964	7974										"	
13	SOLD FOR TAXES			30				940	26			966	13	1st HALF PAID	MAY 5 1964											"	
14				30				940	26			966	14	PAID IN FULL	MAY 12 1964	8352		77.66								10191	
15				211				6612	188			6800	15	PAID IN FULL	MAY 29 1964											"	
16				62				1944	56			2000	16	1st HALF PAID	OCT 1 1964	11852		68.02		68.02						10271	25087
														2nd HALF PAID	OCT 1 1964												
17				360				11282	322			11604	17	1st HALF PAID	MAY 29 1964	16474		680.2								"	
18				565				17706	504			18210	18											1220.9	20.83	10191	
19				61				1912	54			1966	19											19.66	3.63	"	
20				30				940	26			966	20											9.66	3.63	"	
				4065			a	127398	3628			131026						6631.9		4356.3				211.42			

Form 5-C MILLER-DAVIS CO., MINNEAPOLIS

Assessment Roll and Tax List of Real Property in the Town of Ah Nung Point

* Indicate Type of Property: R-Residential, C-Commercial, I-Industrial, U-Utility, F-Farm, L-Lakeshore, T-Timber, M-Mineral

	IN WHOSE NAME ASSESSED	DESCRIPTION OF PROPERTY: Subdivision	Sec. or Lot	Town or Block	Rng.	Number of Acres of Land (Acres 100ths)	No. School District	Indicate Homestead Yes No	Agri. or Rec. Res. Yes or No	* Indicate Type of Property	TRUE AND FULL VALUATIONS: LAND Exclusive of Structures and Improvements	BUILDINGS and Other Structures	MACHINERY Permanently Attached to Real Estate	TOTAL True and Full Value	ASSESSED VALUATIONS: RURAL: Homestead Up to $4,000 20%	RURAL: Over $4,000 and Non-Homestead 33⅓%	ALL OTHER: Timber Land Class 3a 20%	ALL OTHER: Homestead Up to $4,000 25%	ALL OTHER: Over $4,000 and Non-Homestead 40%	MACHINERY Permanently Attached to Real Estate 33⅓%	Seasonal and Recreational Cabins 33⅓%	TOTAL ASSESSED VALUE	Total Assessed Value Equalized by the Board of Review	FINAL EQUALIZED VALUE
											Dollars	Dollars	Dollars	Dollars	Dollars	Dollars	Dollars	Dollars	Dollars	Dollars	Dollars	Dollars	Dollars	Dollars
1	Robert Mary Margaret Martin	E½ of 184 acres of	19	a			115	No	yes	L														
2	Valatte E + R L Bontrup			20				No	yes	L														
3	" " "			21				No	yes	L														
4	"John D + Mary M Ramsey"			22				No	yes	L														
5	~~Elizabeth L Bond~~			23				No	yes	L														
6	John D + Mary M Ramsey			24				No	yes	L														
7	" " "			25				No	yes	L														
8	A J Stars			26				No	yes	L														
9	" "			27				No	yes	L														
10	" "			28				No	yes	L														
11	A J Stars			29				No	yes	L														
12	Beatrice Reetholt			30				No	yes	L														
13	"			31				No	yes	L														
14	Beatrice D. Lambert	Block	B					No	yes	L														
15	L Mabelle Stars	"	6					No	yes	L														
16	Raeph H. + Maye Stars	"	28					No	yes	L														
17	T J Stars	Playground						No	yes	T														
18																								
19																								
20																								

Cass County, Minnesota, for Taxes for the Year 1963.

	SOLD FOR TAXES	VALUATIONS BY SCHOOL DISTRICTS AS EQUALIZED BY DEPARTMENT OF TAXATION: District No. ___ Rate ___ Mills	District No. ___ Rate ___ Mills	District No. 115 Rate 34 / 53 Mills	District No. ___ Rate ___ Mills	District No. ___ Rate ___ Mills	District No. ___ Rate ___ Mills	Tax Including State Homestead ___ Mills	State Tax on Non-Homestead 34 / 53 Mills	SPECIAL TAXES	SPECIAL TAXES	TOTAL TAXES		PAID	WHEN PAID (Month Day Year)	Number of Receipt	March Settlement 1964	June Settlement 1964	Penalty	November Settlement 1964	Penalty	Collections to First Monday in January 1965	Penalty	Delinquent on First Monday in January 1965	Total Delinquent Tax and Penalty	REMARKS
		Dollars	Dollars	Dollars	Dollars	Dollars	Dollars	$ cts.	$ cts.	$ cts.	$ cts.	$ cts.					$ cts.	$ cts.	$ cts.	$ cts.	$ cts.	$ cts.	$ cts.	$ cts.	$ cts.	
1				302				10404	296			10700	1	PAID IN FULL MAY 5 1964		9077		107 00								10200
2				61				1912	54			1966	2	PAID IN FULL MAY 8 1964		8094		19 66								10201
3				481				13508	384			13892	3	PAID IN FULL MAY 8 1964				138 92								"
4				61				1912	54			1966	4	PAID IN FULL MAY 8 1964				19 66								"
5				61				1912	54			1966	5	PAID IN FULL MAY 8 1964		8093		19 66								10202
6				61				1912	54			1966	6											19 66	2 63	10194
7				61				1912	54			1966	7											19 66	2 63	"
8				61				1912	54			1966	8	PAID IN FULL MAY 22 1964												10184
9				62				1944	56			2000	9	PAID IN FULL MAY 22 1964												"
10				62				1944	56			2000	10	PAID IN FULL MAY 22 1964		10262		77 66								"
11				62				1944	56			2000	11	PAID IN FULL MAY 22 1964												"
12	SOLD FOR TAXES			61				1912	54			1966	12											19 66		10185
13	SOLD FOR TAXES			61				1912	54			1966	13											19 66		"
14				478				15512	442			15954	14	PAID IN FULL MAY 18 1964		8815		159 54								10270
15				690				21624	616			22240	15	2nd HALF PAID OCT 31 1964 / 1st HALF PAID MAY 2 1964		3479 / 10270				111 20						10269
16				120				3760	108			3868	16	PAID IN FULL FEB 4 1964				38 68								25083
17				100				3134	90			3224	17	PAID IN FULL FEB 4 1964		446		32 24								10203
18													18													"
19													19													
20													20													
				2842				89070	2536			91606						7092	655 30		111 20			78 64		

Assessment Roll and Tax List of Real Property in the Town of Pike Bay

Form 5C HILLSBOARD CO., MINNEAPOLIS

Harding-Jordan Add.

* Indicate Type of Property: R-Residential, C-Commercial, I-Industrial, U-Utility, F-Farm, L-Lakeshore, T-Timber, M-Mineral

	IN WHOSE NAME ASSESSED	DESCRIPTION OF PROPERTY	Sec. or Lot	Town or Block	Rng.	Number of Acres of Land (Acres 100ths)	No. School District	Indicate Homestead Yes No	Agri. or Seas. Res. Yes No	* Indicate Type of Property	TRUE AND FULL VALUATIONS: LAND Exclusive of Structures and Improvements (Dollars)	BUILDINGS and Other Structures (Dollars)	MACHINERY Permanently Attached to Real Estate (Dollars)	TOTAL True and Full Value (Dollars)	ASSESSED VALUATIONS: RURAL: Homestead Up to $4,000 20% (Dollars)	RURAL: Over $4,000 and Non-Homestead 33⅓% (Dollars)	RURAL: Timber Class 2a 20% (Dollars)	ALL OTHER: Homestead Up to $4,000 25% (Dollars)	ALL OTHER: Over $4,000 and Non-Homestead 40% (Dollars)	ALL OTHER: MACHINERY Permanently Attached to Real Estate 33⅓% (Dollars)	ALL OTHER: Seasonal and Recreational Cabins 33⅓% (Dollars)	TOTAL ASSESSED VALUE (Dollars)	Total Assessed Value as Equalized by the Board of Review (Dollars)	FINAL EQUALIZED VALUE (Dollars)
	Harvey Lifer & Yvonne Hagen	Part of Lot 4 of SE¼ Sec 16-145-31																						
	Hollis D. Hellland		1	a			115	yes	No	R														
	" "		2					yes	No	R														
	" "		3					yes	No	R														
	" "		4					yes	No	R														
	" "		5					yes	No	R														
	Donald S. Nerenberg	E½ of 6	6					yes	No	R														
	" "	W½ of 6 & all of	7					yes	No	R														
	Elmer Hallstrom		8					No	yes	R														
	Elmer & Margaret Hallstrom	75' x 150' on S. St.	8					No	yes	R														
	Ann A. Clark		9					yes	No	R														
11																								
12																								
13																								
14																								
15																								
16																								
17																								
18																								
19																								
20																								

Real Estate

LITTLE WOLF LOOKOUT

CUMBERLAND INN SUBDIVISION

SUPPLEMENTAL PLAT OF BLK-2-3-4-5-6-7-8-9-10-11-12-13-14-15-16-17-18-19-20-21-22-23-24-25-26-27-28-29-30-31-32-33-34-35-36-37-38-39-40-41-42-43-44-45-46-47-48-49-50-51-52-53-54-55-56-57-58-59-60-61-62-63-64-65-66-67-68-69-70-71-72-73-74-75-76-77-78-79-80-81-82-83-84-85-86-87-88-89-90-91-92-93-94-95-96-97-98-99-100-101-102-103-104-105-106-107-108-109-110-111-112-113-114-115-116-117-118-119-120-121-122-123-124-125-126-127-128-129-130-131-132-133-134-135-136-137-138-139-140-141-142-143-144-145-146-147-148-149-150-151-152-153-154-155-156-157-158-159-160-161-162-163-164-165-166-167-168-169-170-171-172-173-174-175-176-177-178-179-180-181-182-183-184-185-186-187-188-189-190-191-192-193-194-195-196-197-198-199-200-201-202-203-204-205-206-207-208-209-210-211-212-213-214-215-216-217-218-219-220-221-222-223-224-225-226-227-228-229-230-231-232-233-234-235-236-237-238-239-240-241-242-243-244-245-246-247-248-249-250-251-252-253-254-255-256-257-258-259-260-261-262-263-264-265-266-267-268-269-270-271-272-273-274-275-276-277-278-279-280-281-282-283-284-285-286-287-288-289-290-291-292-293-294-295-296-297-298-299-300-301-302-303-304-305-306-307-308-309-310-311-312-313-314-315-316-317-318-319-320-321-322-323-324-325-326-327-328-329-330-331-332-333-334-335-336-337-338-339-340-341-342-343-344-345-346-347-348-349-350-351-352-353-354-355-356-357-358-359-360-361-362-363-364-365-366-367-368-369-370-371-372-373-374-375-376-377-378-379-380-381-382-383-384-385-386-387-388-389-390-391-392-393-394-395-396-397-398-399-400-401-402-403-404-405-406-407-408-409-410-411-412-413-414-415-416-417-418-419-420-421-422-423-424-425-426-427-428-429-430-431-432-433-434-435-436-437-438-439-440-441-442-443-444-445-446-447-448-449-450-451-452-453-454-455-456-457-458-459-460-461-462-463-464-465-466-467-468-469-470-471-472-473-474-475-476-477-478-479-480-481-482-483-484-485-486-487-488-489-490-491-492-493-494-495-496-497-498-499-500-501-502-503-504-505-506-507-508-509-510-511-512-513-514-515-516-517-518-519-520-521-522-523-524-525-526-527-528-529-530-531-532-533-534-535-536-537-538-539-540-541-542-543-544-545-546-547-548-549-550-551-552-553-554-555-556-557-558-559-560-561-562-563-564-565-566-567-568-569-570-571-572-573-574-575-576-577-578-579-580-581-582-583-584-585-586-587-588-589-590-591-592-593-594-595-596-597-598-599-600-601-602-603-604-605-606-607-608-609-610-611-612-613-614-615-616-617-618-619-620-621-622-623-624-625-626-627-628-629-630-631-632-633-634-635-636-637-638-639-640-641-642-643-644-645-646-647-648-649-650-651-652-653-654-655-656-657-658-659-660-661-662-663-664-665-666-667-668-669-670-671-672-673-674-675-676-677-678-679-680-681-682-683-684-685-686-687-688-689-690-691-692-693-694-695-696-697-698-699-700-701-702-703-704-705-706-707-708-709-710-711-712-713-714-715-716-717-718-719-720-721-722-723-724-725-726-727-728-729-730-731-732-733-734-735-736-737-738-739-740-741-742-743-744-745-746-747-748-749-750-751-752-753-754-755-756-757-758-759-760-761-762-763-764-765-766-767-768-769-770-771-772-773-774-775-776-777-778-779-780-781-782-783-784-785-786-787-788-789-790-791-792-793-794-795-796-797-798-799-800-801-802-803-804-805-806-807-808-809-810-811-812-813-814-815-816-817-818-819-820-821-822-823-824-825-826-827-828-829-830-831-832-833-834-835-836-837-838-839-840-841-842-843-844-845-846-847-848-849-850-851-852-853-854-855-856-857-858-859-860-861-862-863-864-865-866-867-868-869-870-871-872-873-874-875-876-877-878-879-880-881-882-883-884-885-886-887-888-889-890-891-892-893-894-895-896-897-898-899-900-901-902-903-904-905-906-907-908-909-910-911-912-913-914-915-916-917-918-919-920-921-922-923-924-925-926-927-928-929-930-931-932-933-934-935-936-937-938-939-940-941-942-943-944-945-946-947-948-949-950-951-952-953-954-955-956-957-958-959-960-961-962-963-964-965-966-967-968-969-970-971-972-973-974-975-976-977-978-979-980-981-982-983-984-985-986-987-988-989-990-991-992-993-994-995-996-997-998-999-1000-1001-1002-1003-1004-1005-1006-1007-1008-1009-1010-1011-1012-1013-1014-1015-1016-1017-1018-1019-1020-1021-1022-1023-1024-1025-1026-1027-1028-1029-1030-1031-1032-1033-1034-1035-1036-1037-1038-1039-1040-1041-1042-1043-1044-1045-1046-1047-1048-1049-1050-1051-1052-1053-1054-1055-1056-1057-1058-1059-1060-1061-1062-1063-1064-1065-1066-1067-1068-1069-1070-1071-1072-1073-1074-1075-1076-1077-1078-1079-1080-1081-1082-1083-1084-1085-1086-1087-1088-1089-1090-1091-1092-1093-1094-1095-1096-1097-1098-1099-1100-1101-1102-1103-1104-1105-1106-1107-1108-1109-1110-1111-1112-1113-1114-1115-1116-1117-1118-1119-1120-1121-1122-1123-1124-1125-1126-1127-1128-1129-1130-1131-1132-1133-1134-1135-1136-1137-1138-1139-1140-1141-1142-1143-1144-1145-1146-1147-1148-1149-1150-1151-1152-1153-1154-1155-1156-1157-1158-1159-1160-1161-1162-1163-1164-1165-1166-1167-1168-1169-1170-1171-1172-1173-1174-1175-1176-1177-1178-1179-1180-1181-1182-1183-1184-1185-1186-1187-1188-1189-1190-1191-1192-1193-1194-1195-1196-1197-1198-1199-1200-1201-1202-1203-1204-1205-1206-1207-1208-1209-1210-1211-1212-1213-1214-1215-1216-1217-1218-1219-1220-1221-1222-1223-1224-1225-1226-1227-1228-1229-1230-1231-1232-1233-1234-1235-1236-1237-1238-1239-1240-1241-1242-1243-1244-1245-1246-1247-1248-1249-1250-1251-1252-1253-1254-1255-1256-1257-1258-1259-1260-1261-1262-1263-1264-1265-1266-1267-1268-1269-1270-1271-1272-1273-1274-1275-1276-1277-1278-1279-1280-1281-1282-1283-1284-1285-1286-1287-1288-1289-1290-1291-1292-1293-1294-1295-1296-1297-1298-1299-1300-1301-1302-1303-1304-1305-1306-1307-1308-1309-1310-1311-1312-1313-1314-1315-1316-1317-1318-1319-1320-1321-1322-1323-1324-1325-1326-1327-1328-1329-1330-1331-1332-1333-1334-1335-1336-1337-1338-1339-1340-1341-1342-1343-1344-1345-1346-1347-1348-1349-1350-1351-1352-1353-1354-1355-1356-1357-1358-1359-1360-1361-1362-1363-1364-1365-1366-1367-1368-1369-1370-1371-1372-1373-1374-1375-1376-1377-1378-1379-1380-1381-1382-1383-1384-1385-1386-1387-1388-1389-1390-1391-1392-1393-1394-1395-1396-1397-1398-1399-1400-1401-1402-1403-1404-1405-1406-1407-1408-1409-1410-1411-1412-1413-1414-1415-1416-1417-1418-1419-1420-1421-1422-1423-1424-1425-1426-1427-1428-1429-1430-1431-1432-1433-1434-1435-1436-1437-1438-1439-1440-1441-1442-1443-1444-1445-1446-1447-1448-1449-1450-1451-1452-1453-1454-1455-1456-1457-1458-1459-1460-1461-1462-1463-1464-1465-1466-1467-1468-1469-1470-1471-1472-1473-1474-1475-1476-1477-1478-1479-1480-1481-1482-1483-1484-1485-1486-1487-1488-1489-1490-1491-1492-1493-1494-1495-1496-1497-1498-1499-1500-1501-1502-1503-1504-1505-1506-1507-1508-1509-1510-1511-1512-1513-1514-1515-1516-1517-1518-1519-1520-1521-1522-1523-1524-1525-1526-1527-1528-1529-1530-1531-1532-1533-1534-1535-1536-1537-1538-1539-1540-1541-1542-1543-1544-1545-1546-1547-1548-1549-1550-1551-1552-1553-1554-1555-1556-1557-1558-1559-1560-1561-1562-1563-1564-1565-1566-1567-1568-1569-1570-1571-1572-1573-1574-1575-1576-1577-1578-1579-1580-1581-1582-1583-1584-1585-1586-1587-1588-1589-1590-1591-1592-1593-1594-1595-1596-1597-1598-1599-1600-1601-1602-1603-1604-1605-1606-1607-1608-1609-1610-1611-1612-1613-1614-1615-1616-1617-1618-1619-1620-1621-1622-1623-1624-1625-1626-1627-1628-1629-1630-1631-1632-1633-1634-1635-1636-1637-1638-1639-1640-1641-1642-1643-1644-1645-1646-1647-1648-1649-1650-1651-1652-1653-1654-1655-1656-1657-1658-1659-1660-1661-1662-1663-1664-1665-1666-1667-1668-1669-1670-1671-1672-1673-1674-1675-1676-1677-1678-1679-1680-1681-1682-1683-1684-1685-1686-1687-1688-1689-1690-1691-1692-1693-1694-1695-1696-1697-1698-1699-1700-1701-1702-1703-1704-1705-1706-1707-1708-1709-1710-1711-1712-1713-1714-1715-1716-1717-1718-1719-1720-1721-1722-1723-1724-1725-1726-1727-1728-1729-1730-1731-1732-1733-1734-1735-1736-1737-1738-1739-1740-1741-1742-1743-1744-1745-1746-1747-1748-1749-1750-1751-1752-1753-1754-1755-1756-1757-1758-1759-1760-1761-1762-1763-1764-1765-1766-1767-1768-1769-1770-1771-1772-1773-1774-1775-1776-1777-1778-1779-1780-1781-1782-1783-1784-1785-1786-1787-1788-1789-1790-1791-1792-1793-1794-1795-1796-1797-1798-1799-1800-1801-1802-1803-1804-1805-1806-1807-1808-1809-1810-1811-1812-1813-1814-1815-1816-1817-1818-1819-1820-1821-1822-1823-1824-1825-1826-1827-1828-1829-1830-1831-1832-1833-1834-1835-1836-1837-1838-1839-1840-1841-1842-1843-1844-1845-1846-1847-1848-1849-1850-1851-1852-1853-1854-1855-1856-1857-1858-1859-1860-1861-1862-1863-1864-1865-1866-1867-1868-1869-1870-1871-1872-1873-1874-1875-1876-1877-1878-1879-1880-1881-1882-1883-1884-1885-1886-1887-1888-1889-1890-1891-1892-1893-1894-1895-1896-1897-1898-1899-1900-1901-1902-1903-1904-1905-1906-1907-1908-1909-1910-1911-1912-1913-1914-1915-1916-1917-1918-1919-1920-1921-1922-1923-1924-1925-1926-1927-1928-1929-1930-1931-1932-1933-1934-1935-1936-1937-1938-1939-1940-1941-1942-1943-1944-1945-1946-1947-1948-1949-1950-1951-1952-1953-1954-1955-1956-1957-1958-1959-1960-1961-1962-1963-1964-1965-1966-1967-1968-1969-1970-1971-1972-1973-1974-1975-1976-1977-1978-1979-1980-1981-1982-1983-1984-1985-1986-1987-1988-1989-1990-1991-1992-1993-1994-1995-1996-1997-1998-1999-2000-2001-2002-2003-2004-2005-2006-2007-2008-2009-2010-2011-2012-2013-2014-2015-2016-2017-2018-2019-2020-2021-2022-2023-2024-2025-2026-2027-2028-2029-2030-2031-2032-2033-2034-2035-2036-2037-2038-2039-2040-2041-2042-2043-2044-2045-2046-2047-2048-2049-2050-2051-2052-2053-2054-2055-2056-2057-2058-2059-2060-2061-2062-2063-2064-2065-2066-2067-2068-2069-2070-2071-2072-2073-2074-2075-2076-2077-2078-2079-2080-2081-2082-2083-2084-2085-2086-2087-2088-2089-2090-2091-2092-2093-2094-2095-2096-2097-2098-2099-2100-2101-2102-2103-2104-2105-2106-2107-2108-2109-2110-2111-2112-2113-2114-2115-2116-2117-2118-2119-2120-2121-2122-2123-2124-2125-2126-2127-2128-2129-2130-2131-2132-2133-2134-2135-2136-2137-2138-2139-2140-2141-2142-2143-2144-2145-2146-2147-2148-2149-2150-2151-2152-2153-2154-2155-2156-2157-2158-2159-2160-2161-2162-2163-2164-2165-2166-2167-2168-2169-2170-2171-2172-2173-2174-2175-2176-2177-2178-2179-2180-2181-2182-2183-2184-2185-2186-2187-2188-2189-2190-2191-2192-2193-2194-2195-2196-2197-2198-2199-2200-2201-2202-2203-2204-2205-2206-2207-2208-2209-2210-2211-2212-2213-2214-2215-2216-2217-2218-2219-2220-2221-2222-2223-2224-2225-2226-2227-2228-2229-2230-2231-2232-2233-2234-2235-2236-2237-2238-2239-2240-2241-2242-2243-2244-2245-2246-2247-2248-2249-2250-2251-2252-2253-2254-2255-2256-2257-2258-2259-2260-2261-2262-2263-2264-2265-2266-2267-2268-2269-2270-2271-2272-2273-2274-2275-2276-2277-2278-2279-2280-2281-2282-2283-2284-2285-2286-2287-2288-2289-2290-2291-2292-2293-2294-2295-2296-2297-2298-2299-2300-2301-2302-2303-2304-2305-2306-2307-2308-2309-2310-2311-2312-2313-2314-2315-2316-2317-2318-2319-2320-2321-2322-2323-2324-2325-2326-2327-2328-2329-2330-2331-2332-2333-2334-2335-2336-2337-2338-2339-2340-2341-2342-2343-2344-2345-2346-2347-2348-2349-2350-2351-2352-2353-2354-2355-2356-2357-2358-2359-2360-2361-2362-2363-2364-2365-2366-2367-2368-2369-2370-2371-2372-2373-2374-2375-2376-2377-2378-2379-2380-2381-2382-2383-2384-2385-2386-2387-2388-2389-2390-2391-2392-2393-2394-2395-2396-2397-2398-2399-2400-2401-2402-2403-2404-2405-2406-2407-2408-2409-2410-2411-2412-2413-2414-2415-2416-2417-2418-2419-2420-2421-2422-2423-2424-2425-2426-2427-2428-2429-2430-2431-2432-2433-2434-2435-2436-2437-2438-2439-2440-2441-2442-2443-2444-2445-2446-2447-2448-2449-2450-2451-2452-2453-2454-2455-2456-2457-2458-2459-2460-2461-2462-2463-2464-2465-2466-2467-2468-2469-2470-2471-2472-2473-2474-2475-2476-2477-2478-2479-2480-2481-2482-2483-2484-2485-2486-2487-2488-2489-2490-2491-2492-2493-2494-2495-2496-2497-2498-2499-2500-2501-2502-2503-2504-2505-2506-2507-2508-2509-2510-2511-2512-2513-2514-2515-2516-2517-2518-2519-2520-2521-2522-2523-2524-2525-2526-2527-2528-2529-2530-2531-2532-2533-2534-2535-2536-2537-2538-2539-2540-2541-2542-2543-2544-2545-2546-2547-2548-2549-2550-2551-2552-2553-2554-2555-2556-2557-2558-2559-2560-2561-2562-2563-2564-2565-2566-2567-2568-2569-2570-2571-2572-2573-2574-2575-2576-2577-2578-2579-2580-2581-2582-2583-2584-2585-2586-2587-2588-2589-2590-2591-2592-2593-2594-2595-2596-2597-2598-2599-2600-2601-2602-2603-2604-2605-2606-2607-2608-2609-2610-2611-2612-2613-2614-2615-2616-2617-2618-2619-2620-2621-2622-2623-2624-2625-2626-2627-2628-2629-2630-2631-2632-2633-2634-2635-2636-2637-2638-2639-2640-2641-2642-2643-2644-2645-2646-2647-2648-2649-2650-2651-2652-2653-2654-2655-2656-2657-2658-2659-2660-2661-2662-2663-2664-2665-2666-2667-2668-2669-2670-2671-2672-2673-2674-2675-2676-2677-2678-2679-2680-2681-2682-2683-2684-2685-2686-2687-2688-2689-2690-2691-2692-2693-2694-2695-2696-2697-2698-2699-2700-2701-2702-2703-2704-2705-2706-2707-2708-2709-2710-2711-2712-2713-2714-2715-2716-2717-2718-2719-2720-2721-2722-2723-2724-2725-2726-2727-2728-2729-2730-2731-2732-2733-2734-2735-2736-2737-2738-2739-2740-2741-2742-2743-2744-2745-2746-2747-2748-2749-2750-2751-2752-2753-2754-2755-2756-2757-2758-2759-2760-2761-2762-2763-2764-2765-2766-2767-2768-2769-2770-2771-2772-2773-2774-2775-2776-2777-2778-2779-2780-2781-2782-2783-2784-2785-2786-2787-2788-2789-2790-2791-2792-2793-2794-2795-2796-2797-2798-2799-2800-2801-2802-2803-2804-2805-2806-2807-2808-2809-2810-2811-2812-2813-2814-2815-2816-2817-2818-2819-2820-2821-2822-2823-2824-2825-2826-2827-2828-2829-2830-2831-2832-2833-2834-2835-2836-2837-2838-2839-2840-2841-2842-2843-2844-2845-2846-2847-2848-2849-2850-2851-2852-2853-2854-2855-2856-2857-2858-2859-2860-2861-2862-2863-2864-2865-2866-2867-2868-2869-2870-2871-2872-2873-2874-2875-2876-2877-2878-2879-2880-2881-2882-2883-2884-2885-2886-2887-2888-2889-2890-2891-2892-2893-2894-2895-2896-2897-2898-2899-2900-2901-2902-2903-2904-2905-2906-2907-2908-2909-2910-2911-2912-2913-2914-2915-2916-2917-2918-2919-2920-2921-2922-2923-2924-2925-2926-2927-2928-2929-2930-2931-2932-2933-2934-2935-2936-2937-2938-2939-2940-2941-2942-2943-2944-2945-2946-2947-2948-2949-2950-2951-2952-2953-2954-2955-2956-2957-2958-2959-2960-2961-2962-2963-2964-2965-2966-2967-2968-2969-2970-2971-2972-2973-2974-2975-2976-2977-2978-2979-2980-2981-2982-2983-2984-2985-2986-2987-2988-2989-2990-2991-2992-2993-2994-2995-2996-2997-2998-2999-3000-3001-3002-3003-3004-3005-3006-3007-3008-3009-3010-3011-3012-3013-3014-3015-3016-3017-3018-3019-3020-3021-3022-3023-3024-3025-3026-3027-3028-3029-3030-3031-3032-3033-3034-3035-3036-3037-3038-3039-3040-3041-3042-3043-3044-3045-3046-3047-3048-3049-3050-3051-3052-3053-3054-3055-3056-3057-3058-3059-3060-3061-3062-3063-3064-3065-3066-3067-3068-3069-3070-3071-3072-3073-3074-3075-3076-3077-3078-3079-3080-3081-3082-3083-3084-3085-3086-3087-3088-3089-3090-3091-3092-3093-3094-3095-3096-3097-3098-3099-3100-3101-3102-3103-3104-3105-3106-3107-3108-3109-3110-3111-3112-3113-3114-3115-3116-3117-3118-3119-3120-3121-3122-3123-3124-3125-3126-3127-3128-3129-3130-3131-3132-3133-3134-3135-3136-3137-3138-3139-3140-3141-3142-3143-3144-3145-3146-3147-3148-3149-3150-3151-3152-3153-3154-3155-3156-3157-3158-3159-3160-3161-3162-3163-3164-3165-3166-3167-3168-3169-3170-3171-3172-3173-3174-3175-3176-3177-3178-3179-3180-3181-3182-3183-3184-3185-3186-3187-3188-3189-3190-3191-3192-3193-3194-3195-3196-3197-3198-3199-3200-3201-3202-3203-3204-3205-3206-3207-3208-3209-3210-3211-3212-3213-3214-3215-3216-3217-3218-3219-3220-3221-3222-3223-3224-3225-3226-3227-3228-3229-3230-3231-3232-3233-3234-3235-3236-3237-3238-3239-3240-3241-3242-3243-3244-3245-3246-3247-3248-3249-3250-3251-3252-3253-3254-3255-3256-3257-3258-3259-3260-3261-3262-3263-3264-3265-3266-3267-3268-3269-3270-3271-3272-3273-3274-3275-3276-3277-3278-3279-3280-3281-3282-3283-3284-3285-3286-3287-3288-3289-3290-3291-3292-3293-3294-3295-3296-3297-3298-3299-3300-3301-3302-3303-3304-3305-3306-3307-3308-3309-3310-3311-3312-3313-3314-3315-3316-3317-3318-3319-3320-3321-3322-3323-3324-3325-3326-3327-3328-3329-3330-3331-3332-3333-3334-3335-3336-3337-3338-3339-3340-3341-3342-3343-3344-3345-3346-3347-3348-3349-3350-3351-3352-3353-3354-3355-3356-3357-3358-3359-3360-3361-3362-3363-3364-3365-3366-3367-3368-3369-3370-3371-3372-3373-3374-3375-3376-3377-3378-3379-3380-3381-3382-3383-3384-3385-3386-3387-3388-3389-3390-3391-3392-3393-3394-3395-3396-3397-3398-3399-3400-3401-3402-3403-3404-3405-3406-3407-3408-3409-3410-3411-3412-3413-3414-3415-3416-3417-3418-3419-3420-3421-3422-3423-3424-3425-3426-3427-3428-3429-3430-3431-3432-3433-3434-3435-3436-3437-3438-3439-3440-3441-3442-3443-3444-3445-3446-3447-3448-3449-3450-3451-3452-3453-3454-3455-3456-3457-3458-3459-3460-3461-3462-3463-3464-3465-3466-3467-3468-3469-3470-3471-3472-3473-3474-3475-3476-3477-3478-3479-3480-3481-3482-3483-3484-3485-3486-3487-3488-3489-3490-3491-3492-3493-3494-3495-3496-3497-3498-3499-3500-3501-3502-3503-3504-3505-3506-3507-3508-3509-3510-3511-3512-3513-3514-3515-3516-3517-3518-3519-3520-3521-3522-3523-3524-3525-3526-3527-3528-3529-3530-3531-3532-3533-3534-3535-3536-3537-3538-3539-3540-3541-3542-3543-3544-3545-3546-3547-3548-3549-3550-3551-3552-3553-3554-3555-3556-3557-3558-3559-3560-3561-3562-3563-3564-3565-3566-3567-3568-3569-3570-3571-3572-3573-3574-3575-3576-3577-3578-3579-3580-3581-3582-3583-3584-3585-3586-3587-3588-3589-3590-3591-3592-3593-3594-3595-3596-3597-3598-3599-3600-3601-3602-3603-3604-3605-3606-3607-3608-3609-3610-3611-3612-3613-3614-3615-3616-3617-3618-3619-3620-3621-3622-3623-3624-3625-3626-3627-3628-3629-3630-3631-3632-3633-3634-3635-3636-3637-3638-3639-3640-3641-3642-3643-3644-3645-3646-3647-3648-3649-3650-3651-3652-3653-3654-3655-3656-3657-3658-3659-3660-3661-3662-3663-3664-3665-3666-3667-3668-3669-3670-3671-3672-3673-3674-3675-3676-3677-3678-3679-3680-3681-3682-3683-3684-3685-3686-3687-3688-3689-3690-3691-3692-3693-3694-3695-3696-3697-3698-3699-3700-3701-3702-3703-3704-3705-3706-3707-3708-3709-3710-3711-3712-3713-3714-3715-3716-3717-3718-3719-3720-3721-3722-3723-3724-3725-3726-3727-3728-3729-3730-3731-3732-3733-3734-3735-3736-3737-3738-3739-3740-3741-3742-3743-3744-3745-3746-3747-3748-3749-3750-3751-3752-3753-3754-3755-3756-3757-3758-3759-3760-3761-3762-3763-3764-3765-3766-3767-3768-3769-3770-3771-3772-3773-3774-3775-3776-3777-3778-3779-3780-3781-3782-3783-3784-3785-3786-3787-3788-3789-3790-3791-3792-3793-3794-3795-3796-3797-3798-3799-3800-3801-3802-3803-3804-3805-3806-3807-3808-3809-3810-3811-3812-3813-3814-3815-3816-3817-3818-3819-3820-3821-3822-3823-3824-3825-3826-3827-3828-3829-3830-3831-3832-3833-3834-3835-3836-3837-3838-3839-3840-3841-3842-3843-3844-3845-3846-3847-3848-3849-3850-3851-3852-3853-3854-3855-3856-3857-3858-3859-3860-3861-3862-3863-3864-3865-3866-3867-3868-3869-3870-3871-3872-3873-3874-3875-3876-3877-3878-3879-3880-3881-3882-3883-3884-3885-3886-3887-3888-3889-3890-3891-3892-3893-3894-3895-3896-3897-3898-3899-3900-3901-3902-3903-3904-3905-3906-3907-3908-3909-3910-3911-3912-3913-3914-3915-3916-3917-3918-3919-3920-3921-3922-3923-3924-3925-3926-3927-3928-3929-3930-3931-3932-3933-3934-3935-3936-3937-3938-3939-3940-3941-3942-3943-3944-3945-3946-3947-3948-3949-3950-3951-3952-3953-3954-3955-3956-3957-3958-3959-3960-3961-3962-3963-3964-3965-3966-3967-3968-3969-3970-3971-3972-3973-3974-3975-3976-3977-3978-3979-3980-3981-3982-3983-3984-3985-3986-3987-3988-3989-3990-3991-3992-3993-3994-3995-3996-3997-3998-3999-4000-4001-4002-4003-4004-4005-4006-4007-4008-4009-4010-4011-4012-4013-4014-4015-4016-4017-4018-4019-4020-4021-4022-4023-4024-4025-4026-4027-4028-4029-4030-4031-4032-4033-4034-4035-4036-4037-4038-4039-4040-4041-4042-4043-4044-4045-4046-4047-4048-4049-4050-4051-4052-4053-4054-4055-4056-4057-4058-4059-4060-4061-4062-4063-4064-4065-4066-4067-4068-4069-4070-4071-4072-4073-4074-4075-4076-4077-4078-4079-4080-4081-4082-4083-4084-4085-4086-4087-4088-4089-4090-4091-4092-4093-4094-4095-4096-4097-4098-4099-4100-4101-4102-4103-4104-4105-4106-4107-4108-4109-4110-4111-4112-4113-4114-4115-4116-4117-4118-4119-4120-4121-4122-4123-4124-4125-4126-4127-4128-4129-4130-4131-4132-4133-4134-4135-4136-4137-4138-4139-4140-4141-4142-4143-4144-4145-4146-4147-4148-4149-4150-4151-4152-4153-4154-4155-4156-4157-4158-4159-4160-4161-4162-4163-4164-4165-4166-4167-4168-4169-4170-4171-4172-4173-4174-4175-4176-4177-4178-4179-4180-4181-4182-4183-4184-4185-4186-4187-4188-4189-4190-4191-4192-4193-4194-4195-4196-4197-4198-4199-4200-4201-4202-4203-4204-4205-4206-4207-4208-4209-4210-4211-4212-4213-4214-4215-4216-4217-4218-4219-4220-4221-4222-4223-4224-4225-4226-4227-4228-4229-4230-4231-4232-4233-4234-4235-4236-4237-4238-4239-4240-4241-4242-4243-4244-4245-4246-4247-4248-4249-4250-4251-4252-4253-4254-4255-4256-4257-4258-4259-4260-4261-4262-4263-4264-4265-4266-4267-4268-4269-4270-4271-4272-4273-4274-4275-4276-4277-4278-4279-4280-4281-4282-4283-4284-4285-4286-4287-4288-4289-4290-4291-4292-4293-4294-4295-4296-4297-4298-4299-4300-4301-4302-4303-4304-4305-4306-4307-4308-4309-4310-4311-4312-4313-4314-4315-4316-4317-4318-4319-4320-4321-4322-4323-4324-4325-4326-4327-4328-4329-4330-4331-4332-4333-4334-4335-4336-4337-4338-4339-4340-4341-4342-4343-4344-4345-4346-4347-4348-4349-4350-4351-4352-4353-4354-4355-4356-4357-4358-4359-4360-4361-4362-4363-4364-4365-4366-4367-4368-4369-4370-4371-4372-4373-4374-4375-4376-4377-4378-4379-4380-4381-4382-4383-4384-4385-4386-4387-4388-4389-4390-4391-4392-4393-4394-4395-4396-4397-4398-4399-4400-4401-4402-4403-4404-4405-4406-4407-4408-4409-4410-4411-4412-4413-4414-4415-4416-4417-4418-4419-4420-4421-4422-4423-4424-4425-4426-4427-4428-4429-4430-4431-4432-4433-4434-4435-4436-4437-4438-4439-4440-4441-4442-4443-4444-4445-4446-4447-4448-4449-4450-4451-4452-4453-4454-4455-4456-4457-4458-4459-4460-4461-4462-4463-4464-4465-4466-4467-4468-4469-4470-4471-4472-4473-4474-4475-4476-4477-4478-4479-4480-4481-4482-4483-4484-4485-4486-4487-4488-4489-4490-4491-4492-4493-4494-4495-4496-4497-4498-4499-4500-4501-4502-4503-4504-4505-4506-4507-4508-4509-4510-4511-4512-4513-4514-4515-4516-4517-4518-4519-4520-4521-4522-4523-4524-4525-4526-4527-4528-4529-4530-4531-4532-4533-4534-4535-4536-4537-4538-4539-4540-4541-4542-4543-4544-4545-4546-4547-4548-4549-4550-4551-4552-4553-4554-4555-4556-4557-4558-4559-4560-4561-4562-4563-4564-4565-4566-4567-4568-4569-4570-4571-4572-4573-4574-4575-4576-4577-4578-4579-4580-4581-4582-4583-4584-4585-4586-4587-4588-4589-4590-4591-4592-4593-4594-4595-4596-4597-4598-4599-4600-4601-4602-4603-4604-4605-4606-4607-4608-4609-4610-4611-4612-4613-4614-4615-4616-4617-4618-4619-4620-4621-4622-4623-4624-4625-4626-4627-4628-4629-4630-4631-4632-4633-4634-4635-4636-4637-4638-4639-4640-4641-4642-4643-4644-4645-4646-4647-4648-4649-4650-4651-4652-4653-4654-4655-4656-4657-4658-4659-4660-4661-4662-4663-4664-4665-4666-4667-4668-4669-4670-4671-4672-4673-4674-4675-4676-4677-4678-4679-4680-4681-4682-4683-4684-4685-4686-4687-4688-4689-4690-4691-4692-4693-4694-4695-4696-4697-4698-4699-4700-4701-4702-4703-4704-4705-4706-4707-4708-4709-4710-4711-4712-4713-4714-4715-4716-4717-4718-4719-4720-4721-4722-4723-4724-4725-4726-4727-4728-4729-4730-4731-4732-4733-4734-4735-4736-4737-4738-4739-4740-4741-4742-4743-4744-4745-4746-4747-4748-4749-4750-4751-4752-4753-4754-4755-4756-4757-4758-4759-4760-4761-4762-4763-4764-4765-4766-4767-4768-4769-4770-4771-4772-4773-4774-4775-4776-4777-4778-4779-4780-4781-4782-4783-4784-4785-4786-4787-4788-4789-4790-4791-4792-4793-4794-4795-4796-4797-4798-4799-4800-4801-4802-4803-4804-4805-4806-4807-4808-4809-4810-4811-4812-4813-4814-4815-4816-4817-4818-4819-4820-4821-4822-4823-4824-4825-4826-4827-4828-4829-4830-4831-4832-4833-4834-4835-4836-4837-4838-4839-4840-4841-4842-4843-4844-4845-4846-4847-4848-4849-4850-4851-4852-4853-4854-4855-4856-4857-4858-4859-4860-4861-4862-4863-4864-4865-4866-4867-4868-4869-4870-4871-4872-4873-4874-4875-4876-4877-4878-4879-4880-4881-4882-4883-4884-4885-4886-4887-4888-4889-4890-4891-4892-4893-4894-4895-4896-4897-4898-4899-4900-4901-4902-4903-4904-4905-4906-4907-4908-4909-4910-4911-4912-4913-4914-4915-4916-4917-4918-4919-4920-4921-4922-4923-4924-4925-4926-4927-4928-4929-4930-4931-4932-4933-4934-4935-4936-4937-4938-4939-4940-4941-4942-4943-4944-4945-4946-4947-4948-4949-4950-4951-4952-4953-4954-4955-4956-4957-4958-4959-4960-4961-4962-4963-4964-4965-4966-4967-4968-4969-4970-4971-4972-4973-4974-4975-4976-4977-4978-4979-4980-4981-4982-4983-4984-4985-4986-4987-4988-4989-4990-4991-4992-4993-4994-4995-4996-4997-4998-4999-5000-5001-5002-5003-5004-5005-5006-5007-5008-5009-5010-5011-5012-5013-5014-5015-5016-5017-5018-5019-5020-5021-5022-5023-5024-5025-5026-5027-5028-5029-5030-5031-5032-5033-5034-5035-5036-5037-5038-5039-5040-5041-5042-5043-5044-5045-5046-5047-5048-5049-5050-5051-5052-5053-5054-5055-5056-5057-5058-5059-5060-5061-5062-5063-5064-5065-5066-5067-5068-5069-5070-5071-5072-5073-5074-5075-5076-5077-5078-5079-5080-5081-5082-5083-5084-5085-5086-5087-5088-5089-5090-5091-5092-5093-5094-5095-5096-5097-5098-5099-5100-5101-5102-5103-5104-5105-5106-5107-5108-5109-5110-5111-5112-5113-5114-5115-5116-5117-5118-5119-5120-5121-5122-5123-5124-5125-5

Form 5C MILES-DAVIS CO., MINNEAPOLIS

Assessment Roll and Tax List of Real Property in the Town of Pike Bay Cass County, Minnesota, for Taxes for the Year 1963.

* Indicate Type of Property: R-Residential, C-Commercial, I-Industrial, U-Utility, F-Farm, L-Lakeshore, T-Timber, M-Mineral

| | DESCRIPTION OF PROPERTY | | |

Form 5C MILLER-DAVIS CO., MINNEAPOLIS

Assessment Roll and Tax List of Real Property in the Town of Pike Bay, Cass County, Minnesota, for Taxes for the Year 1963.

* Indicate Type of Property: R-Residential, C-Commercial, I-Industrial, U-Utility, F-Farm, L-Lakeshore, T-Timber, M-Mineral

	IN WHOSE NAME ASSESSED	DESCRIPTION OF PROPERTY: SUBDIVISION	Sec. or Lot	Town or Block	Rng	Number or Acres of Land (Acres 100ths)	No. School District	Indicate Homestead Yes or No	Kind of Bldgs. Rec'd Yes or No	* Indicate Type of Property	TRUE AND FULL VALUATIONS: LAND Exclusive of Structures and Improvements	BUILDINGS and Other Structures	MACHINERY Permanently Attached to Real Estate	TOTAL True and Full Value	ASSESSED VALUATIONS: RURAL: Homestead Up to $4,000 20%	RURAL: Over $4,000 and Non-Homestead 33⅓%	ALL OTHER: Timber Land Class 3a 20%	ALL OTHER: Homestead Up to $4,000 25%	ALL OTHER: Over $4,000 and Non-Homestead 40%	ALL OTHER: MACHINERY Permanently Attached to Real Estate 33⅓%	ALL OTHER: Seasonal and Recreational Cabins 33⅓%	TOTAL ASSESSED VALUE	Total Assessed Value as Equalized by the Board of Review	FINAL EQUALIZED VALUE
		Harding-Johnson Add.									Dollars	Dollars	Dollars	Dollars	Dollars	Dollars	Dollars	Dollars	Dollars	Dollars	Dollars	Dollars	Dollars	Dollars
1	Edward & Elsie B. Erickson	St. 124.33' of S½ of	1	B			115	yes	No	R														
2	" "	S½ of 9																						
3	Frank & Margaret Bolins	N½ of 8 & 9	9					yes	No	R		2160	Rental bldg.								N 615			
4	Carl & Anna Erickson	W. 160' of S½ of Lot 9						yes		R														
5																								
6																								
7																								
8																								
9																								
10																								
11																								
12																								
13																								
14																								
15																								
16																								
17																								
18																								
19																								
20																								

	SOLD FOR TAXES	VALUATIONS BY SCHOOL DISTRICTS AS EQUALIZED BY DEPARTMENT OF TAXATION: District No. / Rate ___ Mills	District No. / Rate ___ Mills	District No. / Rate ___ Mills	District No. / Rate ___ Mills	District No. / Rate ___ Mills	Tax including State Homestead ___ Mills	State Tax on Non-Homestead ___ Mills	SPECIAL TAXES	SPECIAL TAXES	TOTAL TAXES	PAID	WHEN PAID (Month Day Year)	Number of Receipt	March Settlement 1964	June Settlement 1964	Penalty	November Settlement 1964	Penalty	Collections to First Monday in January 1965	Penalty	Delinquent on First Monday in January 1965	Penalty	Total Delinquent Tax and Penalty	REMARKS
		Dollars	Dollars	Dollars	Dollars	Dollars	$ cts.	$ cts.	$ cts.	$ cts.	$ cts.				$ cts.	$ cts.	$ cts.	$ cts.	$ cts.	$ cts.	$ cts.	$ cts.	$ cts.		
1				#413			139.76				139.76	1st HALF PAID	OCT 21 1964	21185											
												2nd HALF PAID	MAY 29 1964	16516		69.88		69.88							
2				#615			208.10				208.10	PAID IN FULL	MAY 27 1964	18890		208.10								10302	25018
3												1st HALF PAID	MAY 27 1964	20438										13753	
												2nd HALF PAID	MAY 29 1964	16538		5.08		5.08						10317	25019
4				#30			10.16				10.16														
5																									
6																									
7																									
8																									
9																									
10																									
11																									
12																									
13																									
14																									
15																									
16																									
17																									
18																									
19																									
20		#1058					M 35802				35802					28306		7496							

Assessment Roll and Tax List of Real Property in the Town of Bug Bay

Cass County, Minnesota, for Taxes for the Year 1963.

Form 1C HILER-BAYS CO., MINNEAPOLIS

* Indicate Type of Property: R-Residential, C-Commercial, I-Industrial, U-Utility, F-Farm, L-Lakeshore, T-Timber, M-Mineral

	IN WHOSE NAME ASSESSED	DESCRIPTION OF PROPERTY: SUBDIVISION	Sec. or Lot	Town or Block	Rng.	Number of Acres of Land: Acres	100ths	No. School District	Indicate Homestead Yes or No	Agr. or Seas. Rec. Yes or No	* Indicate Type of Property	TRUE AND FULL VALUATIONS: LAND Exclusive of Structures and Improvements	BUILDINGS and Other Structures	MACHINERY Permanently Attached to Real Estate	TOTAL True and Full Value	ASSESSED VALUATIONS: RURAL: Homestead Up to $4,000 20%	RURAL: Over $4,000 and Non-Homestead 33⅓%	ALL OTHER: Timber Land Class 2a 20%	ALL OTHER: Homestead Up to $4,000 20%	ALL OTHER: Over $4,000 and Non-Homestead 40%	ALL OTHER: MACHINERY Permanently Attached to Real Estate 33⅓%	ALL OTHER: Seasonal and Recreational Cabins 33⅓%	TOTAL ASSESSED VALUE	Total Assessed Value as Equalized by the Board of Review	FINAL EQUALIZED VALUE
												Dollars	Dollars	Dollars	Dollars	Dollars	Dollars	Dollars	Dollars	Dollars	Dollars	Dollars	Dollars	Dollars	Dollars
1	Paul D. Smith	Bug-E-Zo-We-Ning Beach	1	a part of 30		115		7420	No	No	L														
2	" "		2					7416	No	No	L														
3	Alfred H. & Alyce M. Kletschmidt		3					7420	No	No	B														
4	" " "		4					7420	No	No	B														
5	" " "		5					7420	No	No	B														
6	" " "		6					7420	No	No	B														
7	" " "		7					7420	No	No	L														
8	" " "	Ass'd of Lot 1										Assessed included in Lot 1 value													
9																									
10																									
11																									
12																									
13																									
14																									
15																									
16																									
17																									
18																									
19																									
20																									

	SOLD FOR TAXES	VALUATIONS BY SCHOOL DISTRICTS AS EQUALIZED BY DEPARTMENT OF TAXATION: District No. 7 Rate 32 Mills	District No. 115 Rate 34 Mills	District No. ___ Rate ___ Mills	District No. ___ Rate ___ Mills	District No. ___ Rate ___ Mills	District No. ___ Rate ___ Mills	Tax Including State Homestead ___ Mills	State Tax on Non-Homestead 7.98 Mills	SPECIAL TAXES	SPECIAL TAXES	TOTAL TAXES
		Dollars	Dollars	Dollars	Dollars	Dollars	Dollars	$ cts.	$ cts.	$ cts.	$ cts.	$ cts.
1			# 23					7.78				7.78
2			# 160									
3			428					544.14	5.42			549.56
4			423					143.14	3.78			146.92
5			363					102.54	2.70			105.24
6			297					100.50	2.64			103.14
7			# 657					222.32				222.32
8			53					17.94	.48			18.42
9												
10												
11												
12												
13												
14												
15												
16												
17												
18												
19												
20												
			# 1480					749.15836	15.02			1.15338
			1241									
			5364									

	PAID	WHEN PAID: Month Day Year	Number of Receipt	March Settlement 1964	June Settlement 1964	Penalty	November Settlement 1964	Penalty	Collections to First Monday in January 1965	Penalty	Delinquent on First Monday in January 1965	Total Delinquent Tax and Penalty	REMARKS
				$ cts.	$ cts.	$ cts.	$ cts.	$ cts.	$ cts.	$ cts.	$ cts.	$ cts.	
1	1st HALF PAID	MAY 18 1964	17774		278 67						389	428	25823 Paid Under Protest
2	1st HALF PAID	MAY 18 1964									274 72	302 76	10367 Paid Under Protest
3	2nd HALF PAID / 1st HALF PAID	OCT 1 5 1964 / MAY 28 1964											25823 Paid Under Protest
4	2nd HALF PAID / 1st HALF PAID	OCT 1 5 1964 / MAY 28 1964											10123 Paid Under Protest
5	2nd HALF PAID / 1st HALF PAID	MAY 28 1964	18717		1								" Paid Under Protest
6	2nd HALF PAID / 1st HALF PAID	OCT 1 5 1964 / MAY 28 1964	12219		295 02		295 02						" Paid Under Protest
7	2nd HALF PAID / 1st HALF PAID	OCT 1 5 1964 / MAY 28 1964											" Paid Under Protest
8													" Paid Under Protest
9													6093
10													
11													
12													
13													
14													
15													
16													
17													
18													
19													
20													
					573 69		295 02				278 87		

Form 5C MILLER-DAVIS CO., MINNEAPOLIS

Assessment Roll and Tax List of Real Property in the Town of Pike Bay

* Indicate Type of Property: R-Residential, C-Commercial, I-Industrial, U-Utility, F-Farm, L-Lakeshore, T-Timber, M-Mineral

Cass County, Minnesota, for Taxes for the Year 1963.

	IN WHOSE NAME ASSESSED		DESCRIPTION OF PROPERTY: SUBDIVISION	Sec. or Lot	Town or Block	Rng.	Number of Acres of Land (Acres 100ths)	No. School District	Indicate Homestead Yes or No	Agri. or Seas. Yes or No	* Indicate type of Property	TRUE AND FULL VALUATIONS: LAND Exclusive of Structures and Improvements (Dollars)	BUILDINGS and Other Structures (Dollars)	MACHINERY Permanently Attached to Real Estate (Dollars)	TOTAL True and Full Value (Dollars)	ASSESSED VALUATIONS: RURAL: Homestead Up to $4,000 20% (Dollars)	RURAL: Over $4,000 and Non-Homestead 33⅓% (Dollars)	ALL OTHER: Timber Land Class 3a 20% (Dollars)	ALL OTHER: Homestead Up to $4,000 25% (Dollars)	ALL OTHER: Over $4,000 and Non-Homestead 40% (Dollars)	ALL OTHER: MACHINERY Permanently Attached to Real Estate 33⅓% (Dollars)	ALL OTHER: Seasonal and Recreational Cabins 33⅓% (Dollars)	TOTAL ASSESSED VALUE (Dollars)	Total Assessed Value Equalized by the Board of Review (Dollars)	FINAL EQUALIZED VALUE (Dollars)
1	Kenneth L. + Eva L. Hudson		Supplemented Plat Bug-E-Zo-We-Ning Beach	1	B		112		No	yes	L														
2	" " "			2					No	yes	L														
3	Albert + Thelma Haeme			3					No	yes	L														
4	" " "			4					No	yes	L														
5	" " "			5					No	yes	L														
6	Albert + Thelma Haeme			6					No	yes	L														
7	" " "			7					No	yes	L														
8	" " "			8					No	yes	L														
9	" " "			9					No	yes	L														
10	" " "			10					No	yes	L														
11	Albert + Thelma Haeme			11					No	yes	L														
12	" " "			12					No	yes	L														
13	" " "			13					No	yes	L														
14	" " "			14					No	yes	L														
15	Kenneth L. + Eva L. Hudson			15					No	yes	L														
16	" " "			16					No	yes	L														
17																									
18																									
19																									
20																									

	SOLD FOR TAXES	VALUATIONS BY SCHOOL DISTRICTS AS EQUALIZED BY DEPARTMENT OF TAXATION: District No. ___ Rate ___ Mills (Dollars)	District No. ___ Rate ___ Mills (Dollars)	District No. 415 Rate 34.5 Mills (Dollars)	District No. ___ Rate ___ Mills (Dollars)	District No. ___ Rate ___ Mills (Dollars)	District No. ___ Rate ___ Mills (Dollars)	Tax Including State Homestead ___ Mills ($ cts.)	State Tax on Non-Homestead 9.95 Mills ($ cts.)	SPECIAL TAXES ($ cts.)	SPECIAL TAXES ($ cts.)	TOTAL TAXES ($ cts.)		PAID	WHEN PAID (Month Day Year)	Number of Receipt	March Settlement 1964 ($ cts.)	June Settlement 1964 ($ cts.)	Penalty ($ cts.)	November Settlement 1964 ($ cts.)	Penalty ($ cts.)	Collections to First Monday in January 1965 ($ cts.)	Penalty ($ cts.)	Delinquent on First Monday in January 1965 ($ cts.)	Total Delinquent Tax and Penalty ($ cts.)	REMARKS
1				18				5.64	16			5.80	1	PAID IN FULL	OCT 5 1964	4188				11.60		Abate #4475 Cor. Rev			1256
2				18				5.64	16			5.80	2	PAID IN FULL	OCT 5 1964										
3				18				5.64	16			5.80	3	PAID IN FULL	MAY 29 1964										1020.4
4				158				58.92	168			60.60	4	PAID IN FULL	MAY 29 1964										
5				18				5.64	16			5.80	5	PAID IN FULL	MAY 29 1964										
6				18				5.64	16			5.80	6	PAID IN FULL	MAY 29 1964										
7				18				5.64	16			5.80	7	PAID IN FULL	MAY 29 1964										
8				18				5.64	16			5.80	8	PAID IN FULL	MAY 29 1964										
9				18				5.64	16			5.80	9	PAID IN FULL	MAY 29 1964	15805		134.40							
10				18				5.64	16			5.80	10	PAID IN FULL	MAY 29 1964										
11				18				5.64	16			5.80	11	PAID IN FULL	MAY 29 1964										
12				18				5.64	16			5.80	12	PAID IN FULL	MAY 29 1964										
13				18				5.64	16			5.80	13	PAID IN FULL	MAY 29 1964										
14				18				5.64	16			5.80	14	PAID IN FULL	MAY 29 1964										
15				18				5.64	16			5.80	15	PAID IN FULL	OCT 5 1964										
16				18				5.64	16			5.80	16	PAID IN FULL	OCT 5 1964	4188				11.60		Abate #2420 Cor. Rev			1036
17													17												
18													18												
19													19												
20													20												
				458				a 14.352	4.08			14.760						134.40		23.20					

Assessment Roll and Tax List of Real Property in the Town of Lake Bay, Cass County, Minnesota, for Taxes for the Year 1963.

Form 5C MILLER-DAVIS CO., MINNEAPOLIS

* Indicate Type of Property: R-Residential, C-Commercial, I-Industrial, U-Utility, F-Farm, L-Lakeshore, T-Timber, M-Mineral

IN WHOSE NAME ASSESSED		DESCRIPTION OF PROPERTY: SUBDIVISION (Supplemental Plat Blk E-Zo-Wa-Nor Beach)	Sec. or Lot	Town or Block	Rng.	Number of Acres of Land: Acres	100ths	No. School District	Indicate Homestead Yes or No	Agri. or Resd. Yes or No	Indicate type of Property	TRUE AND FULL VALUATIONS: LAND Exclusive of Structures and Improvements	BUILDINGS and Other Structures	MACHINERY Permanently Attached to Real Estate	TOTAL True and Full Value	ASSESSED VALUATIONS: RURAL: Homestead Up to $4,000 20%	RURAL: Over $4,000 and Non-Homestead 33⅓%	ALL OTHER: Timber Land Class 3a 20%	ALL OTHER: Homestead Up to $4,000 25%	ALL OTHER: Over $4,000 and Non-Homestead 40%	ALL OTHER: MACHINERY Permanently Attached to Real Estate 33⅓%	Seasonal and Recreational Cabins 33⅓%	TOTAL ASSESSED VALUE	Total Assessed Value Equalized by the Board of Review	FINAL EQUALIZED VALUE
						Acres	100ths					Dollars	Dollars	Dollars	Dollars	Dollars	Dollars	Dollars	Dollars	Dollars	Dollars	Dollars	Dollars	Dollars	Dollars
Kenneth L. & Bira L. Hudson	1		1	6				115	yes	No	R														
" " "	2		2						No	yes	L														
" " "	3		3						No	yes	L														
" " "	4		4						No	yes	L														
Ruth Engel	5		5						No	yes	R														
" "	6		6						No	yes	L														
" "	7		7						No	yes	L														
" "	8		8						No	yes	L														
Earl H. & Genevieve Coombs	9		9						yes	No	L														
" " "	10		10						yes	No	L														
" " "	11		11						yes	No	L														
" " "	12		12						yes	No	L														
Edgar B. Stoddard	13		13						yes	No	L														
Leonard & Naomi L. Stolda	14		14						No	yes	L														
Otto Nordenberg	15		15						No	yes	L														
" "	16		16						No	yes	L														
	17																								
	18																								
	19																								
	20																								

	SOLD FOR TAXES	VALUATIONS BY SCHOOL DISTRICTS AS EQUALIZED BY DEPARTMENT OF TAXATION: District No. ____ Rate ____ Mills	District No. ____ Rate ____ Mills	District No. 2012 Rate 34 Mills	District No. 115 Rate 34 Mills	District No. ____ Rate ____ Mills	District No. ____ Rate ____ Mills	Tax Including State Homestead ____ Mills	State Tax on Non-Homestead 8.94 Mills	SPECIAL TAXES	SPECIAL TAXES	TOTAL TAXES	PAID	WHEN PAID	Number of Receipt	March Settlement 1964	June Settlement 1964	Penalty	November Settlement 1964	Penalty	Collections to First Monday in January 1965	Penalty	Delinquent on First Monday in January 1965	Total Delinquent Tax and Penalty	REMARKS
		Dollars	Dollars	Dollars	Dollars	Dollars	Dollars	$ cts.	$ cts.	$ cts.	$ cts.	$ cts.		Month Day Year		$ cts.	$ cts.	$ cts.	$ cts.	$ cts.	$ cts.	$ cts.	$ cts.	$ cts.	
1					#800			270 72				270 72	PAID IN FULL	OCT 5 1964					270 72						
2				192				60 18	1 72			61 90	PAID IN FULL	OCT 5 1964	12188				61 90						10366
3				192				60 18	1 72			61 90	PAID IN FULL	OCT 5 1964					61 90						"
4				151				47 32	1 34			48 66	PAID IN FULL	OCT 5 1964					48 66						"
5				396				122 22	3 48			125 70	2nd HALF PAID	OCT 26 1964											"
6				18				5 64	16			5 80	1st HALF PAID	MAY 12 1964											10368 25082
7				18				5 64	16			5 80	2nd HALF PAID	OCT 26 1964	836		74 45		74 45						"
8				36				11 28	32			11 60	1st HALF PAID	MAY 12 1964	20015										"
9					H 12			4 06				4 06	2nd HALF PAID	OCT 31 1964											"
10					H 12			4 06				4 06	1st HALF PAID	MAY 29 1964			2 03		2 03						10398 25010
11					H 12			4 06				4 06	2nd HALF PAID	OCT 31 1964	917		2 03		2 03						"
12					H 513			173 60				173 60	1st HALF PAID	MAY 29 1964	16509		2 03		2 03						"
13					H 12			4 06				4 06	Balance Part Paid	MAY 29 1964			88 83		34 77						"
14				18				5 64	16			5 80	2nd HALF PAID	OCT 31 1964			2 03		2 03						"
15				18				5 64	16			5 80	PAID IN FULL	MAY 22 1964	10468		5 80								10205
16				153				47 94	1 36			49 30	2nd HALF PAID	OCT 26 1964	11441										10376 25047
17													1st HALF PAID	MAY 29 1964	16482		27 55		27 55						"
18																									"
19																									"
20																									"
				1186	+1261 -1186			2 371 68									604 75		631 07						
					2347			46 056 83 224	1 058			842 82													

Assessment Roll and Tax List of Real Property in the Town of Lake Bay, Cass County, Minnesota, for Taxes for the Year 1963.

Form 5C · MILLER-DAVIS CO., MINNEAPOLIS

* Indicate Type of Property: R-Residential, C-Commercial, I-Industrial, U-Utility, F-Farm, L-Lakeshore, T-Timber, M-Mineral

	IN WHOSE NAME ASSESSED	DESCRIPTION OF PROPERTY: SUBDIVISION	Sec. or Lot	Town or Block	Rng.	Number of Acres of Land (Acres 100ths)	No. School District	Indicate Homestead Yes or No	Agri. or Resc. Yes or No	* Indicate Type of Property	TRUE AND FULL VALUATIONS: LAND Exclusive of Structures and Improvements	BUILDINGS and Other Structures	MACHINERY Permanently Attached to Real Estate	TOTAL True and Full Value	ASSESSED VALUATIONS: RURAL: Homestead Up to $4,000 20%	RURAL: Over $4,000 and Non-Homestead 33⅓%	ALL OTHER: Timber Land Class 3a 20%	ALL OTHER: Homestead Up to $4,000 25%	ALL OTHER: Over $4,000 and Non-Homestead 40%	ALL OTHER: MACHINERY Permanently Attached to Real Estate 33⅓%	Seasonal and Recreational Cabins 33⅓%	TOTAL ASSESSED VALUE	Total Assessed Value Equalized by the Board of Review	FINAL EQUALIZED VALUE	REMARKS
		Supplemental Plat Big-E-Zo-Wa-Ning Beach									Dollars	Dollars	Dollars	Dollars	Dollars	Dollars	Dollars	Dollars	Dollars	Dollars	Dollars	Dollars	Dollars	Dollars	
1	Edna D. Hanson		1			115		No	No	R															
2	" "	E 50' of lot 260' of N 50' of	1					Yes	No	R															
3	" "		2					No	yes	R															
4	" "		3					No	yes	R															
5	" "		4					No	yes	R															
6	Arthur P. & Borghild J. Ryding		5					yes	No	R															
7	Randall L. & Donna J. Thies		6					No	yes	L															
8	Otto & Mary Mae Nordenberg		7					yes	No	R															
9			8																						
10																									
11																									
12																									
13																									
14																									
15																									
16																									
17																									
18																									
19																									
20																									

	SOLD FOR TAXES	VALUATIONS BY SCHOOL DISTRICTS AS EQUALIZED BY DEPARTMENT OF TAXATION: District No. 115 Rate 34 Mills	District No. 112 Rate 34 Mills	District No. 115 Rate 34 Mills	District No. ___ Rate ___ Mills	District No. ___ Rate ___ Mills	District No. ___ Rate ___ Mills	Tax Including State Homestead ___ Mills	State Tax on Non-Homestead 8.94 Mills	SPECIAL TAXES	SPECIAL TAXES	TOTAL TAXES	PAID	WHEN PAID (Month Day Year)	Number of Receipt	March Settlement 1964	June Settlement 1964	Penalty	November Settlement 1964	Penalty	Collections to First Monday in January 1965	Penalty	Delinquent on First Monday in January 1965	Total Delinquent Tax and Penalty	REMARKS
		Dollars	Dollars	Dollars	Dollars	Dollars	Dollars	$ cts.	$ cts.	$ cts.	$ cts.	$ cts.				$ cts.	$ cts.	$ cts.	$ cts.	$ cts.	$ cts.	$ cts.	$ cts.	$ cts.	
1			356					139 46	3 18			123 64	2nd HALF PAID	OCT 3 1 1964											
			516	Abate #4707				174 60	450			174 20	1st HALF PAID	MAY 29 1964			6182		6182						10337 55.58 Abated
2			#1000	" "				236 58				236 58	2nd HALF PAID												
			#706 13					342 94	12			342 94	1st HALF PAID	MAY 29 1964	20787		11844		11844						" 10602 "
3			370	" "				37 62	3 46			41 08	2nd HALF PAID												
			516					45 90	4 22			50 12	1st HALF PAID	MAY 29 1964	16481		4351		4351						10337 11.60 "
4			380	" "				119 08	3 34			122 42	2nd HALF PAID												
			477					150 12	4 28			154 40	1st HALF PAID	MAY 29 1964			6123		6123						" 31.94 "
5			111					34 78	1 05			35 83	2nd HALF PAID												
			544	" "				53 58	1 50			55 10	1st HALF PAID	MAY 29 1964			1789		1789						" 19.32 "
6													2nd HALF PAID	SEP 2 2 1964	17883										
			#406					137 04				137 04	1st HALF PAID	MAY 8 1964	8083		6852		6852						10337 250.23
7			120					37 60	1 08			38 68	PAID IN FULL	MAY 1 2 1964	3353		3868								10358
													1st HALF PAID	OCT 2 8 1964	19460				700 05						
8			#414					140 10				140 10	1st HALF PAID	MAY 29 1964	16482		7005								10336 250.47
9																									
10																									
11																									
12																									
13																									
14																									
15																									
16																									
17																									
18																									
19																									
20																									
			1076	#1817 - #1817 = 1615				a 337 20																	
			1076	529 = 1615				na 194 52	1432			1 146 04					4801 4		4416						224 44 Abated
			1076	2345 = 3421				1131 72																	

Assessment Roll and Tax List of Real Property in the Town of Pike Bay Cass County, Minnesota, for Taxes for the Year 1963.

Form 5C MILLER-DAVIS CO., MINNEAPOLIS

Supplemental Roll

* Indicate Type of Property: R-Residential, C-Commercial, I-Industrial, U-Utility, F-Farm, L-Lakeshore, T-Timber, M-Mineral

| | IN WHOSE NAME ASSESSED | | DESCRIPTION OF PROPERTY: SUBDIVISION (Bug-E-Zo-We-Nine Beach) | Sec. or Lot | Town or Block | Rng. | Number of Acres of Land: Acres | Number of Acres of Land: 100ths | No. School District | Indicate Homestead Yes or No | Agrt. or Resd. Yes or No | * Indicate Type of Property | TRUE AND FULL VALUATIONS: LAND Exclusive of Structures and Improvements | BUILDINGS and Other Structures | MACHINERY Permanently Attached to Real Estate | TOTAL True and Full Value | ASSESSED VALUATIONS: RURAL: Homestead Up to $4,000 20% | RURAL: Over $4,000 and Non-Homestead 33⅓% | ALL OTHER: Timber Land Class 3e 20% | ALL OTHER: Homestead Up to $4,000 25% | ALL OTHER: Over $4,000 and Non-Homestead 40% | ALL OTHER: MACHINERY Permanently Attached to Real Estate 33⅓% | Seasonal and Recreational Cabins 33⅓% | TOTAL ASSESSED VALUE | Total Assessed Value as Equalized by the Board of Review | FINAL EQUALIZED VALUE | SOLD FOR TAXES | District No. | Rate Mills | Dollars | District No. | Rate Mills | Dollars | District No. | Rate Mills | Dollars | District No. | Rate Mills | Dollars | Tax including State Homestead Mills | State Tax on Non-Homestead 8.95 Mills | SPECIAL TAXES | SPECIAL TAXES | TOTAL TAXES | PAID | WHEN PAID (Month Day Year) | Number of Receipt | March Settlement 1964 | June Settlement 1964 | Penalty | November Settlement 1964 | Penalty | Collections to First Monday in January 1965 | Penalty | Delinquent on First Monday in January 1965 | Total Delinquent Tax and Penalty | REMARKS |
|---|---|---

Form 50 — MILLER-DAVIS CO., MINNEAPOLIS

Assessment Roll and Tax List of Real Property in the Town of Pike Bay

* Indicate Type of Property: R-Residential, C-Commercial, I-Industrial, U-Utility, F-Farm, L-Lakeshore, T-Timber, M-Mineral

	IN WHOSE NAME ASSESSED	DESCRIPTION OF PROPERTY: SUBDIVISION (Supplemental Blk Pike Bay Blue Bank)	Sec. or Lot	Town or Block	Rng	Number of Acres of Land (Acres 100ths)	No. School District	Indicate Homestead Yes or No	Agri or Seas. Resr. Yes or No	* Indicate Type of Property	TRUE AND FULL VALUATIONS: LAND Exclusive of Structures and Improvements (Dollars)	BUILDINGS and Other Structures (Dollars)	MACHINERY Permanently Attached to Real Estate (Dollars)	TOTAL True and Full Value (Dollars)	ASSESSED VALUATIONS: RURAL: Homestead Up to $4,000 20% (Dollars)	RURAL: Over $4,000 and Non-Homestead 33⅓% (Dollars)	ALL OTHER: Timber Land Class 3a 20% (Dollars)	ALL OTHER: Homestead Up to $4,000 25% (Dollars)	ALL OTHER: Over $4,000 and Non-Homestead 40% (Dollars)	ALL OTHER: MACHINERY Permanently Attached to Real Estate 33⅓% (Dollars)	ALL OTHER: Seasonal and Recreational Cabins 33⅓% (Dollars)	TOTAL ASSESSED VALUE (Dollars)	Total Assessed Value as Equalized by the Board of Review (Dollars)	FINAL EQUALIZED VALUE (Dollars)
1	Kathryn Olson		1	5		115		No	yes	L														
2	Melvin Kelly		2					No	yes	L														
3	John Mettelstedt		3					No	yes	L														
4	Richard A & Anne M Kingsley		4					No	yes	L														
5	" " "		5					No	yes	L														
6	" " "		6					No	yes	L														
7	" " "		7					No	yes	L														
8	" " "		8					No	yes	L														
9	Donald & Muriel Kole		9					No	yes	L														
10	" " "		10					No	yes	L														
11	" " "		11					No	yes	L														
12	Gerald A & Florence J Fuller		12					No	yes	L														
13	" " "		13					No	yes	L														
14	" " "		14					No	yes	L														
15	" " "		15					No	yes	L														
16	" " "		16					yes	No	R														
17	" " "	Tract on Blk	F	135	400'			yes	No	L														
18																								
19																								
20																								

Cass County, Minnesota, for Taxes for the Year 1963.

	SOLD FOR TAXES	VALUATIONS BY SCHOOL DISTRICTS AS EQUALIZED BY DEPARTMENT OF TAXATION: District No. / Rate ___ Mills / Dollars	District No. 112 / Rate 34 / 43.7 Mills / Dollars	District No. 115 / Rate 34 / 55.5 Mills / Dollars	District No. / Rate ___ Mills / Dollars	District No. / Rate ___ Mills / Dollars	District No. / Rate ___ Mills / Dollars	Tax including State Homestead ___ Mills $ cts.	State Tax on Non-Homestead 34 Mills $ cts.	SPECIAL TAXES $ cts.	SPECIAL TAXES $ cts.	TOTAL TAXES $ cts.		PAID	WHEN PAID (Month Day Year)	Number of Receipt	March Settlement 1964 $ cts.	June Settlement 1964 $ cts.	Penalty $ cts.	November Settlement 1964 $ cts.	Penalty $ cts.	Collections to First Monday in January 1965 $ cts.	Penalty $ cts.	Delinquent on First Monday in January 1965 $ cts.	Total Delinquent Tax and Penalty $ cts.	REMARKS
1			108					3384	76			3460	1										3480	3528	10359
2			18					564	16			580	2	PAID IN FULL	MAY 8 1964	8088		580							10208
3			18					564	16			580	3	PAID IN FULL	MAY 13 1964	9677		580							10209
4			18					564	16			580	4	PAID IN FULL	MAY 8 1964										10210
5			18					564	16			580	5	PAID IN FULL	MAY 8 1964										
6			18					564	16			580	6	PAID IN FULL	MAY 8 1964	8086		290							
7			18					564	16			580	7	PAID IN FULL	MAY 8 1964										
8			18					564	16			580	8	PAID IN FULL	MAY 8 1964										
9			18					564	16			580	9										580	638	10360
10			168					5264	150			5414	10										5414	5955	
11			18					564	16			580	11	2nd HALF PAID	OCT 8 1964								580	638	
12			206					6424	182			6606	12	1st HALF PAID	MAY 28 1964										10339 25045
13			28					784	22			806	13	1st HALF PAID	MAY 28 1964										
14			161					5046	144			5190	14	1st HALF PAID	MAY 28 1964	19361		157 67		157 67					
15			264					8274	236			8510	15	1st HALF PAID	MAY 28 1964	40087									
16				428				9644				9644	16	1st HALF PAID	MAY 28 1964										
17				28				778				778	17	1st HALF PAID	MAY 28 1964										
18													18												
19													19												
20													20												
		1693		428 / 28 / 1693 / 1261				a 342 52 / TW 10422 / 44674	974			45648						19827		15767			1095 54		

Form 5C · MILLER-DAVIS CO., MINNEAPOLIS

Assessment Roll and Tax List of Real Property in the Town of Pine Beach

* Indicate Type of Property: R-Residential, C-Commercial, I-Industrial, U-Utility, F-Farm, L-Lakeshore, T-Timber, M-Mineral

In whose name assessed	Description of property (Aud. Plat #3 — Subdivision)	Sec. of Lot	Town or Block	Rng.	Number of Acres of Land (Acres 100ths)	School District	Indicate Homestead Yes or No	Agri. or Seas. Yes or No	Indicate Type of Property	True and Full Valuations: Land Exclusive of Structures and Improvements	Buildings and Other Structures	Machinery Permanently Attached to Real Estate	Total True and Full Value	Assessed Valuations: Rural: Homestead Up to $4,000 20%	Rural: Over $4,000 and Non-Homestead 33⅓%	All Other: Homestead Up to $4,000 20%	All Other: Timber Land Class 3a 20%	All Other: Homestead Up to $4,000 25%	All Other: Over $4,000 and Non-Homestead 40%	All Other: Machinery Permanently Attached to Real Estate 33⅓%	All Other: Seasonal and Recreational Cabins 33⅓%	Total Assessed Value	Total Assessed Value as Equalized by the Board of Review	Final Equalized Value	Remarks
		Sec. 4								Dollars	Dollars	Dollars	Dollars	Dollars	Dollars	Dollars	Dollars	Dollars	Dollars	Dollars	Dollars	Dollars	Dollars	Dollars	
Loren & Jeanette Zuelow	S½ of Lot 4 & E½ of Lot 4 of NW¼					115	yes	No	G																
	Sec. 4	1		31																					
Laura Morris		1			less hwy																				
State of Minnesota (Cont. to Owen M. Eklund)	E 237.5' of	2					yes	No	R																
		2			less E 237.5'																				
H. Palmar Hansen		3					No	No	G																
		3					yes	No	R																
Lee Pt Irene J. Schaak		4					yes	No	R																
		4					No	yes	R																
F. H. Peavey & Company		5					No	yes	G																
Vernon & Helen E. Mackey		6					yes	No	G																
Robert & Lynn Gothman		7			less 50'		No	yes	R																
John H. & Minnie Caldwell	E 50' of	7					No	yes	R		180 added by T.B.											# 699			
F. H. Peavey & Company		8			less hwy		No	yes	G																
" " "		9	"	"			No	yes	G																
Hanford & Georgia Larson		10					No	yes	R		42.00 added by T.B.											152			
John H. & Jeanette Von Bargen	E½ of	11					yes	No	R													# 1000			
Marlene J. Braman	E 75' of W 150' of	11					yes	No	R																
Richard K. Lillemo	W 25' of E½ of 11 + E 25' of	12					No	yes	R																
Howard K. & Florence C. Teelin	W 25' of E 100' of	12					yes	No	R																
" " "	W 50' of E 75' of	12					yes	No	R																
Robert H. Reinhardt & int. Ruby H. Millard Life Est.	E 85' of W 160' of	12					yes	No	R																
Ray & Frieda Stein	W 75' of W 160' of	12					yes	No	R																
		20																							

Cass County, Minnesota, for Taxes for the Year 1963.

Sold for Taxes	Valuations by School Districts as Equalized by Department of Taxation: District No. ___ Rate ___ Mills	District No. ___ Rate ___ Mills	District No. 115 Rate 39 Mills	District No. 115 Rate 39 Mills	District No. ___ Rate ___ Mills	District No. ___ Rate ___ Mills	Tax Including State Homestead ___ Mills	State Tax on Non-Homestead 8.39 Mills	Special Taxes	Special Taxes	Total Taxes		Paid	When Paid (Month Day Year)	Number of Receipt	March Settlement 1964	June Settlement 1964	Penalty	November Settlement 1964	Penalty	Collections to First Monday in January 1963	Penalty	Delinquent on First Monday in January 1963	Total Delinquent Tax and Penalty	Remarks
	Dollars	Dollars	Dollars	Dollars	Dollars	Dollars	$ cts.	$ cts.	$ cts.	$ cts.	$ cts.					$ cts.	$ cts.	$ cts.	$ cts.	$ cts.	$ cts.	$ cts.	$ cts.	$ cts.	
			# 1000										2nd HALF PAID	OCT 31 1964	19850										
			615				546.50	5.48			551.98	1	1st HALF PAID	MAY 29 1964	10266		275.99		275.99						10310
			# 126				42.64				42.64	2											42.64	2.46.90	10365
SOLD FOR TAXES			37				12.52	.34			12.86	3											12.86		Assmt. last yr. Unpaid
			# 48				16.24				16.24	4	PAID IN FUL	MAR 10 1964	5816		16.24								10344
SOLD FOR TAXES		246					77.10	2.20			79.30	5											79.30		Assmt. last yr. Unpaid
		417					130.68	3.72			134.40	6	PAID IN FULL	FEB 28 1964	5802	134.40									10232
													1st HALF PAID	OCT 31 1964	21187										
			# 699				236.54				236.54	7	2nd HALF PAID	MAY 29 1964	10515		118.27		118.27						10311
		N 257					80.54				80.54	8	PAID IN FULL	MAY 29 1964	10689		80.54								10277
		147					46.06	.132			47.38	9	PAID IN FULL	JUN 15 1964	11610				47.38						10213
		22					6.90	.20			7.10	10	PAID IN FULL	FEB 29 1964	5785	7.10									10212
		22					6.90	.20			7.10	11	PAID IN FULL	FEB 29 1964	5785	7.10									
		# 1000											2nd HALF PAID	OCT 31 1964	20751										
		152					36.102	.136			36.238	12	1st HALF PAID	MAY 29 1964	11143		181.19		181.19						10314
													2nd HALF PAID	OCT 29 1964	19561										
			# 270				91.36				91.36	13	1st HALF PAID	MAY 29 1964	10574		45.68		45.68						10312
													2nd HALF PAID	SEP 23 1964	17165										
			# 210				71.06				71.06	14	1st HALF PAID	MAY 29 1964	10514		35.53		35.53						10215
													2nd HALF PAID	NOV 5 1964	21463										
		144					45.12	.28			46.40	15	1st HALF PAID	MAY 29 1964	16483		23.20				23.20				10149
													1st HALF PAID	AUG 1 9 1964	11489										
			# 105				35.54				35.54	16	2nd HALF PAID	MAY 29 1964	16485		17.77		17.77						10323
													Balance Paid	Part Paid											
			# 15				5.08				5.08	17					2.85		2.23						
SOLD FOR TAXES			# 135				46.70				46.70	18	PAID IN FULL	DEC 30 1964	21788						46.70	3.74			25739
SOLD FOR TAXES			# 200				67.68				67.68	19											67.68		Assmt. last yr. Unpaid
												20													
		H 1257	H 2311 = H 4568				2,754.32																		
		1150	6221	1162			14,117.86	1640			1,944.28					148.64	972.26		972.04		699.26		202.48		
		2407	34,635	5870			192.618																		

Form 5C HILLER-DAVIS CO., MINNEAPOLIS

Assessment Roll and Tax List of Real Property in the Town of Pike Bay

* Indicate Type of Property: R-Residential, C-Commercial, I-Industrial, U-Utility, F-Farm, L-Lakeshore, T-Timber, M-Mineral

	IN WHOSE NAME ASSESSED	DESCRIPTION OF PROPERTY: Land, Plat #3 SUBDIVISION	Sec. or Lot	Town or Block	Rng.	Number of Acres of Land (Acres 100ths)	No. School District	Indicate Homestead Yes or No	Agri. or Resi. Rec. Yes or No	Indicate Type of Property	TRUE AND FULL VALUATIONS: LAND Exclusive of Structures and Improvements	BUILDINGS and Other Structures	MACHINERY Permanently Attached to Real Estate	TOTAL True and Full Value	ASSESSED VALUATIONS: RURAL: Homestead Up to $4,000 20%	RURAL: Over $4,000 and Non-Homestead 33⅓%	ALL OTHER: Timber Land Class 3a 20%	ALL OTHER: Homestead Up to $4,000 25%	ALL OTHER: Over $4,000 and Non-Homestead 40%	ALL OTHER: MACHINERY Permanently Attached to Real Estate 33⅓%	Seasonal and Recreational Cabins 33⅓%	TOTAL ASSESSED VALUE	Total Assessed Value as Equalized by the Board of Review	FINAL EQUALIZED VALUE
						Acres					Dollars	Dollars	Dollars	Dollars	Dollars	Dollars	Dollars	Dollars	Dollars	Dollars	Dollars	Dollars	Dollars	Dollars
1	Elizabeth Hill		13	E½ of E½ of E½ of SW¼ of SW¼		115	No	No	R															
2	Hilda Arndt	E½ of E½ of E½ of SW¼ of	13				Yes	No	R															
3	Harry Hill		14				No	Yes	R															
4	Elizabeth Hill		15				Yes	Yes	R															
5	Harry Hill		16				No	Yes	R															
6	Thelma Hasley K. McGuire		17				Yes	No	C															
7	Joe H. & Lauraine Aulds		18				Yes	No	C															
8		Lots 19 thru 24 in Bass Lake																						
9	Hasley K. McGuire		25				Yes	No	R															
10																								
11																								
12																								
13																								
14																								
15																								
16																								
17																								
18																								
19																								
20																								

	SOLD FOR TAXES	VALUATIONS BY SCHOOL DISTRICTS AS EQUALIZED BY DEPARTMENT OF TAXATION: District No. ___ Rate ___ Mills (Dollars)	District No. 6 Rate 54 Mills (Dollars)	District No. 112 Rate 34 Mills (Dollars)	District No. 116 Rate ___ Mills (Dollars)	District No. ___ Rate ___ Mills (Dollars)	District No. ___ Rate ___ Mills (Dollars)	Tax including State Homestead ___ Mills ($ cts.)	State Tax on Non-Homestead 5.94 Mills ($ cts.)	SPECIAL TAXES ($ cts.)	SPECIAL TAXES ($ cts.)	TOTAL TAXES ($ cts.)		PAID	WHEN PAID (Month Day Year)	Number of Receipt	March Settlement 1964 ($ cts.)	June Settlement 1964 ($ cts.)	Penalty ($ cts.)	November Settlement 1964 ($ cts.)	Penalty ($ cts.)	Collections to First Monday in January 1965 ($ cts.)	Penalty ($ cts.)	Delinquent on First Monday in January 1965 ($ cts.)	Total Delinquent Tax and Penalty ($ cts.)	REMARKS
1				18				6.10	.16			6.26	1	PAID IN FULL	NOV 23 1964	21896						6.26	50			10179
2				#132				44.66				44.66	2	PAID IN FULL	MAY 29 1964	10267		44.66								10315
3			23					7.84	.22			8.06	3	PAID IN FULL	NOV 23 1964							8.06				10179
4			264					82.74	2.36			85.10	4	PAID IN FULL	NOV 23 1964	21896						85.10	7.87			"
5			16					5.02	.14			5.16	5	PAID IN FULL	NOV 23 1964							5.16				"
6				#128				43.32				43.32	6	2nd HALF PAID 1st HALF PAID	OCT 27 1964 MAY 22 1964	19587 10263		21.66		21.66						10314	25003
7				#219				107.94				107.94	7	2nd HALF PAID 1st HALF PAID	OCT 27 1964 MAY 22 1964	19587 10445		53.97		53.97						10316	25012
8													8													
9				#12				4.06				4.06	9	2nd HALF PAID 1st HALF PAID	OCT 27 1964 MAY 22 1964	19587 10263		2.03		2.03						10314	25003
10													10													
11													11													
12													12													
13													13													
14													14													
15													15													
16													16													
17													17													
18													18													
19													19													
20													20													
				#591 - #591				a 9560																		
			305	18 = 323				M 20068	288			30456						122.30		91.66		104.58				
			305	+669 = 974				30168																		

Assessment Roll and Tax List of Real Property in the Town of Bear Lake

Form S.C. MILLER-DAVIS CO., MINNEAPOLIS

* Indicate Type of Property: R-Residential, C-Commercial, I-Industrial, U-Utility, F-Farm, L-Lakeshore, T-Timber, M-Mineral

In Whose Name Assessed	Description of Property: Subdivision	Sec. or Lot	Town or Block	Rng	Number of Acres of Land	Acres	100ths	No. School District	Indicate Homestead Yes or No	Agr. or Seas. Rec. Yes or No	* Indicate Type of Property	True and Full Valuations: Land Exclusive of Structures and Improvements	Buildings and Other Structures	Machinery Permanently Attached to Real Estate	Total True and Full Value	Assessed Valuations: Rural: Homestead Up to $4,000 20%	Rural: Over $4,000 and Non-Homestead 33⅓%	All Other: Timber Land Class 3a 20%	All Other: Homestead Up to $4,000 25%	All Other: Over $4,000 and Non-Homestead 40%	All Other: Machinery Permanently Attached to Real Estate 33⅓%	All Other: Seasonal and Recreational Cabins 33⅓%	Total Assessed Value	Total Assessed Value as Equalized by the Board of Review	Final Equalized Value
	Little Wolf Look-out											Dollars	Dollars	Dollars	Dollars	Dollars	Dollars	Dollars	Dollars	Dollars	Dollars	Dollars	Dollars	Dollars	Dollars
	Govt Lot 7 & Part Govt Lot 6 (31, 145, 31)	7	145	31				115																	
Conrad M & Anna E. Olson		1							No	No	L														
" " "		2							No	No	L														
" & (2) " "		3							No	No	L														
" " " "		4							No	No	L														
" " " "		5							No	No	L														
" " " "		6							No	No	L														
Conrad M & (2) Anna E. Olson		7							No	No	L														
Henry H. & Gail J. Washington		8							No	No	L														
Jack L & Alyce J. Gibbon		9							No	No	L														
" " "		10							No	No	L														
Louis E. & Esther Barton Hy int		11							No	No	L														
Harry & Doris Larsen Hy int		12							No	No	L														
" " "		13							No	No	L														
" " "		14							No	No	L	H 98 added by 18.										N 98			
" " "		15							No	No	L														
" " "		16							No	No	L														
" " "		17							No	No	L														
George P. & Lou H. Barr		18							No	No	L														
" " "		19							No	No	L														
		20																							

	Sold for Taxes	Valuations by School Districts as Equalized by Department of Taxation: District No. 115 Rate 34 Mills	District No. ___ Rate ___ Mills	District No. ___ Rate ___ Mills	District No. ___ Rate ___ Mills	District No. ___ Rate ___ Mills	Tax including State Homestead $ 2 Mills	State Tax on Non-Homestead $ 2 Mills	Special Taxes	Special Taxes	Total Taxes	Paid	When Paid (Month Day Year)	Number of Receipt	March Settlement 1964	June Settlement 1964	Penalty	November Settlement 1964	Penalty	Collections to First Monday in January 1965	Penalty	Delinquent on First Monday in January 1965	Total Delinquent Tax and Penalty	Remarks
		Dollars	Dollars	Dollars	Dollars	Dollars	$ cts.	$ cts.	$ cts.	$ cts.	$ cts.				$ cts.	$ cts.	$ cts.	$ cts.	$ cts.	$ cts.	$ cts.	$ cts.	$ cts.	
1		24					8.12	.22			8.34	2nd HALF PAID OCT 2 9 1964												
2		30					10.16	.26			10.42	1st HALF PAID MAY 8 1964												
3		30					10.16	.26			10.42	2nd HALF PAID OCT 2 9 1964												
4		30					10.16	.26			10.42	1st HALF PAID MAY 8 1964												
5		30					10.16	.26			10.42	2nd HALF PAID OCT 2 9 1964												
6		30					10.16	.26			10.42	1st HALF PAID MAY 8 1964												
7		30					10.16	.26			10.42	1st HALF PAID MAY 8 1964												
8		30					10.16	.26			10.42	PAID IN FULL JAN 2 7 1964		71	10.42									
9	# 18						6.10				6.10	2nd HALF PAID OCT 2 9 1964		26253										
	#500											1st HALF PAID MAY 8 1964		9091		172.62		172.62						
10	177						337.38	2.76			339.14	2nd HALF PAID OCT 2 9 1964												
11		30					10.16	.26			10.42	PAID IN FULL MAY 2 9 1964		16582		10.42								
12		30					10.16	.26			10.42	2nd HALF PAID OCT 3 1 1963												
												1st HALF PAID MAY 2 9 1964		16583											
13	# 98						33.16				33.16	2nd HALF PAID OCT 3 1 1963		26789				27.00						
												1st HALF PAID MAY 2 9 1964		16584		27.00								
14	30						10.16	.26			10.42	2nd HALF PAID OCT 3 1 1963												
												1st HALF PAID MAY 2 9 1964												
15	30						10.16	.26			10.42	PAID IN FULL MAY 2 9 1964												
16	30						10.16	.26			10.42	PAID IN FULL MAY 2 9 1964		16581		31.26								
17	30						10.16	.26			10.42	PAID IN FULL MAY 2 9 1964												
18	150						50.76	1.34			52.10	2nd HALF PAID OCT 3 1 1963		17167		31.26		31.26						
												1st HALF PAID MAY 2 9 1964		8690										
19	30						10.16	.26			10.42	2nd HALF PAID OCT 3 1 1963												
												1st HALF PAID MAY 2 9 1964												
20																								
	#916																							
	99																							
	1907						577.76	6.96			584.72				10.42	307.49		306.31						

Form 5C MILLER-DAVIS CO., MINNEAPOLIS

Assessment Roll and Tax List of Real Property in the Town of Kego Bay

* Indicate Type of Property: R-Residential, C-Commercial, I-Industrial, U-Utility, F-Farm, L-Lakeshore, T-Timber, M-Mineral

	IN WHOSE NAME ASSESSED	DESCRIPTION OF PROPERTY: SUBDIVISION	Sec. or Lot	Town or Block	Rng.	Number of Acres of Land: Acres	100ths	No. School District	Indicate Homestead Yes or No	Agri. Use Res. Yes or No	* Indicate Type of Property	TRUE AND FULL VALUATIONS: LAND Exclusive of Structures and Improvements	BUILDINGS and Other Structures	MACHINERY Permanently Attached to Real Estate	TOTAL True and Full Value	ASSESSED VALUATIONS: RURAL: Homestead Up to $4,000 20%	RURAL: Over $4,000 and Non-Homestead 33⅓%	ALL OTHER: Timber Land Class 3e 20%	ALL OTHER: Homestead Up to $4,000 25%	ALL OTHER: Over $4,000 and Non-Homestead 40%	ALL OTHER: MACHINERY Permanently Attached to Real Estate 33⅓%	Seasonal and Recreational Cabins 33⅓%	TOTAL ASSESSED VALUE	Total Assessed Value as Equalized by the Board of Review	FINAL EQUALIZED VALUE
						Acres	100ths					Dollars	Dollars	Dollars	Dollars	Dollars	Dollars	Dollars	Dollars	Dollars	Dollars	Dollars	Dollars	Dollars	Dollars
		1.28 acre of 8.9 acre M&L survey NE¼ of SW¼ Sec. 10-145-31																							
1	Marcella Bergeron		1					115	No	No	R														
2	Ida J Fack Jacobs		2						No	yes	T														
3	" " "		3						No	yes	T														
4	" " "		4						No	yes	T														
5																									
6																									
7																									
8																									
9																									
10																									
11																									
12																									
13																									
14																									
15																									
16																									
17																									
18																									
19																									
20																									

Real Estate

ADDITIONS FROM PAGE

NOTE: STATEMENTS ARE CONTINUED ON PAGE

SUPPLEMENTAL ASSESSMENT OF LATE PLATS

SUPPLEMENTAL ASSESSMENT OF LATE PLATS

Cass County, Minnesota, for Taxes for the Year 1963.

	SOLD FOR TAXES	VALUATIONS BY SCHOOL DISTRICTS AS EQUALIZED BY DEPARTMENT OF TAXATION: District No. ___ Rate ___ Mills	District No. ___ Rate ___ Mills	District No. 45 Rate 34 Mills	District No. 115 Rate 34 Mills	District No. ___ Rate ___ Mills	District No. ___ Rate ___ Mills	Tax including State Homestead ___ Mills	State Tax on Non-Homestead 34 Mills	SPECIAL TAXES	SPECIAL TAXES	TOTAL TAXES		PAID	WHEN PAID (Month Day Year)	Number of Receipt	March Settlement 1964	June Settlement 1964	Penalty	November Settlement 1964	Penalty	Collections to First Monday in January 1965	Penalty	Delinquent on First Monday in January 1965	Total Delinquent Tax and Penalty	REMARKS
		Dollars	Dollars	Dollars	Dollars	Dollars	Dollars	$ cts.	$ cts.	$ cts.	$ cts.	$ cts.					$ cts.	$ cts.	$ cts.	$ cts.	$ cts.	$ cts.	$ cts.	$ cts.	$ cts.	
1				4510				17258				17258	1	Balance Paid	OCT 29 1964	14872										2500.00
													1	Part Paid	MAY 8 1964	2084		8630		8628						10306.
2				34				1066	30			1096	2nd	HALF PAID	OCT 9 1964											Paid Under Protest 505.00
													2	1st HALF PAID	MAY 2 1964											
3				34				1066	30			1096	2nd	HALF PAID	OCT 9 1964	18419										Paid Under Protest
													3	1st HALF PAID	MAY 2 1964											
4				25				784	22			806	2nd	HALF PAID	OCT 9 1964	10418		1499		1499						Paid Under Protest
													4	1st HALF PAID	MAY 2 1964											
5													5													
6													6													
7													7													
8													8													
9													9													
10													10													
11													11													
12													12													
13													13													
14													14													
15													15													
16													16													
17													17													
18													18													
19													19													
20													20													
			93	H510 F510				a 2916																		
				93				NR 17258	82			20256						10129		10127						
				603				20174																		

Personal