Assessment & Tax List - 1954

McKinley

INDEX TO SECTIONS

SECTION	PAGE
Sec. 1	
" 2	
" 3	
" 4	
" 5	
" 6	
" 7	
" 8	
" 9	
" 10	
" 11	
" 12	
" 13	
" 14	
" 15	
" 16	
" 17	
" 18	
" 19	
" 20	
" 21	
" 22	
" 23	
" 24	
" 25	
" 26	
" 27	
" 28	
" 29	
" 30	
" 31	
" 32	
" 33	
" 34	
" 35	
" 36	

For Convenience of Auditor in Showing Boundaries of School Districts

Township No. 138 *Range No.* 32 *Mer. P. M.*



All Non. became Ind. Sch. Dist. #30 on McHenley Twp.
7-1-53

Returns Showing Grain Received in or Handled by Elevators, Warehouses and Mills in the ..... of ..... in the County of ..... for the Year Ending May 1, 1954.

WILLIS-DUFFY COMPANY, MINNEAPOLIS

NAMES OF OWNERS	ADDRESS	Bushels of Wheat	Bushels of Soy Beans	Bushels of Flax	Total No. of Bushels of Wheat, Soy Beans and Flax	★ Tax of ½ Mill per Bushel		Bushels of Corn	Bushels of Barley	Bushels of Rye	Bushels of Oats	Bushels of Buckwheat	Bushels of all Other Grains	Total No. Bushels Corn, Barley, Rye, Oats, Buckwheat and all Other Grains	★ Tax of ½ Mill Per Bushel		★ Total Tax		REMARKS
						Dollars	Cts.								Dollars	Cts.	Dollars	Cts.	

Note ★ Assessors will not fill these Columns

SUMMARY OF TAX COLLECTION

Original Levy - - - - - -	$ 16,538.18	
Additions - - - - - - -	$ 35.16	
		$ 16,573.34
Abatements - - - - - - - - - - -		$ 702.52
		$ 16,870.82

COLLECTIONS

March Settlement - - - - -	$ 1519.87	
June Settlement - - - - - -	$ 3969.94	
November Settlement - - - - -	$ 1851.32	
January Settlement - - - - -	$ 36.33	$ 7377.46
		$
Over Collected - - - - - -	$ 12.14	
Under Collected - - - - - -	$	
Delinquent - - - - - - -	$ 2005.56	$ 2993.36
Total - - - - - - - - - - - -		$ 16,370.82

TABULAR SCHEDULE OF VALUATIONS,

LEVIED IN THE Town OF McKinley

School District No.	Agricultural Lands (Dollars)	Non-Agricultural Lands (Dollars)	Personal Property (Dollars)	Total Value of all Property except Money and Credits (Dollars)	Total Rate of State Tax (Mills)	Rev. (Mills)	R. & B. (Mills)	Welfare (Mills)	Bonds and Int. (Mills)	R.&B. Sky (Mills)	Total Rate of County Tax (Mills)	Rev. (Mills)	R. & B. (Mills)	Drag Tax (Mills)	State Loan (Mills)	Phone (Mills)	(Mills)	(Mills)	(Mills)	Total Rate of Town Tax (Mills)	Local (I Mill)	Special (Mills)	State Loan (Mills)	Deficiency (Mills)	Tuition (Mills)	Transportation (Mills)	C.O. (Mills)	(Mills)
30	31591	550	9093 / 717	41862	II. 3.93	28.11	14.91	50.19	11.47	2.	106.68	136.19	1.		9.6					38.16	1.	25.		62.44		15	5.78	
																					1.	50.		62.44		15	5.78	
					N. H. 5.22 / 9.15																							

Assessed Value	Rural	All Other	Personal Property	Total
Homestead	13750			13750
Non-Homestead	18391		9721	28112
Total	32,141		9721	41862

RATES AND TAXES

COUNTY OF CASS, STATE OF MINNESOTA

247.34 / 5.9 / 21 / 12 — 2724.34 / 5.9 / 21 / 12 — 27.71

SCHOOL TAXES: Total Rate of Sch'l Tax (Mills)	Total Rate of all Taxes (Mills)	LOCAL 1 MILL AND SPECIAL SCHOOL TAXES BY DISTRICTS: Local 1 Mill	Special	State Loan	Def.	Transp.	C. O.	Total School Taxes	ALL OTHER TAXES: FUNDS	Rate	Amounts
98.72	247.49	4060	10150		2535	60	36447	40083	State —Non-Homestead,		1462
123.72	272.49	126	630		78	1	1108	1563	State —Homestead,		1645
		4186	10780		2613	62	37555	41641	County Revenue,		1766
									County Road and Bridge,		6241
									County Welfare,		2101
									Bonds and Interest		480
									R. & B. Sinking		837
											44654
									Town Revenue,		3499
									Town Road and Bridge,		803
									Town Drag,		416
									Town State Loan,		
									Phone		401
											15973
									School Local 1 Mill,		4186
									School Special,		10780
									School State Loan,		
									Deficiency		26138
									Tuition		
									Transportation		627
									Cap. Outlay		3755
											41641
											105381

Total Taxes Real Estate 8063.84
Pers. Prop. 2474.34
Total 10538.18

Total Levy, $ 10,538.18

Total Number of Acres 17,312.69

L. C. Pelham

State of Minnesota, } ss.
COUNTY OF CASS

I, L. C. Pelham Auditor of said County and State aforesaid, do hereby certify that the foregoing is a true and correct Schedule, showing the valuation of all the taxable property, in the Town of McKinley, in said County, the several rates of Taxation and Totals of the several Tax Funds levied thereon for the year A. D. 1935.

Witness my hand and official seal, this 16th day of December A. D. 1935.

L. C. Pelham, County Auditor.
By Helen Pelham, Deputy

SEAL

COLLECTIONS OF TAXES OF 195 4, Town OF Mc Kinley, CASS COUNTY, MINNESOTA

FUNDS	MARCH SETTLEMENT 195 4	JUNE SETTLEMENT 195 5	NOV. SETTLEMENT 195 5	Amount Collected from Nov. 15 to Dec. 15 to First Monday in Jan. 195 6	REDUCTIONS		Total Reductions and Collected	BALANCE UNCOLLECTED	ADDITIONS		Total Uncollected to First Monday in January, 19
State—Non-Homestead,	3006	4811	1326	14							
State—Homestead,	2560	6210	2702	56							
County Revenue,	16871	44419	20758	402							
County Road and Bridge,	8754	23561	11010	213							
County Welfare,	30446	79309	37063	718							
County Bond and Interest,	6888	18125	8470	164							
C. & D. Ditching	1201	3160	1477	29							
Town Revenue,	5021	13210	6173	122							
Town Road and Bridge,	11530	30340	14178	275							
Town Dept,	601	1580	738	14							
Town State Loan,											
Poors	5765	15170	7089	137							
School Local 1 Mill,	600	1580	739	14							
School Special,	15366	40609	18909	357							
School State Loan,											
Deficiency	37499	98666	46109	893							
Tuition											
Transportation	901	2370	1108	21							
C.O.	5273	13874	6483	126							
	151987	399994	185132	3633							

		LOCAL 1 MILL	SPECIAL	STATE LOAN	Deficiency	Transport.	C. O.				TOTALS
MARCH SETTLEMENT	School District No. G#34	586	14662		36622	880	5147				57897
	R#34	14	704		877	21	124				1742
	Totals	600	15366		37499	901	5273				59639
JUNE SETTLEMENT	School District No. G#34	1536	38401		95911	2304	13487				151637
	R#34	44	2208		2755	66	387				5460
	Totals	1580	40609		98666	2370	13874				157097
NOVEMBER SETTLEMENT	School District No. G#34	721	18414		44991	1081	6326				71133
	R#34	18	895		1118	27	157				2215
	Totals	739	18909		46109	1108	6483				73348
NOVEMBER to JANUARY	School District No. G#34	14	357		893	21	126				1411
	Totals	14	357		893	21	126				1411
ADDITIONS	School District No.										
	Totals										
REDUCTIONS	School District No.										
	Totals										

Assessment Roll and Tax List of Real Property in the Town of Mc Kinley, Cass County, Minnesota, for Taxes for the Year 1954.

Form 5CD (54) WILLIS-DAVIS COMPANY, MINNEAPOLIS

*Indicate Type of Property: R - Residential, C - Commercial, I - Industrial, U - Utility, F - Farm

	IN WHOSE NAME ASSESSED	TO WHOM TRANSFERRED		DESCRIPTION OF PROPERTY: SUBDIVISION	Sec. or Lot	Town or Block	Rng	Number of Acres of Land (Acres / 100ths)	No. School District	Indicate Homestead Tax or No	Indicate Agricultural Tax or No	Indicate Type of Property	TRUE AND FULL VALUATIONS: LAND Exclusive of Structures and Improvements	BUILDINGS and Other Structures	MACHINERY Permanently Attached to Real Estate	TOTAL True and Full Value	ASSESSED VALUATIONS: RURAL: Homestead Up to $1,000 20%	RURAL: Over $1,000 and Non-Homestead 33⅓%	ALL OTHER: Homestead Up to $1,000 25%	ALL OTHER: Over $1,000 and Non-Homestead 40%	ALL OTHER: MACHINERY Permanently Attached to Real Estate 33⅓%	TOTAL ASSESSED VALUE	Total Assessed Value as Equalized by the Board of Review	FINAL EQUALIZED VALUE
													Dollars	Dollars	Dollars	Dollars	Dollars	Dollars	Dollars	Dollars	Dollars	Dollars	Dollars	Dollars
	Ralph & Mary Melby		1	NE¼ of NE¼ Lot 1	1	138	32	40.16	#30	40	40	F	475			475	95					95		
	" " "		2	NW¼ of NE¼ Lot 2				40.48	"	"	"	F	350			350	70					70		
	" " "		3	SW¼ of NE¼				40	"	"	"	F	420			420	84					84		
	" " "		4	SE¼ of NE¼				40	"		"	F	540	1405		1945	389					389		
			5																					
	" " "		6	NE¼ of NW¼ Lot 3				40.80		"	"	F	340			340	68					68		
	" " "		7	NW¼ of NW¼ Lot 4				41.13		"	"	F	140			140	28					28		
	Bert Malmo		8	SW¼ of NW¼				40		110	"	F	402			402		134				134		
	Ralph & Mary Melby		9	SE¼ of NW¼				40		40	"	F	190			190	38					38		
			10																					
	~~Elgar Lloyd~~ & Lifford L. Gardner		11	NE¼ of SW¼				40		40	"	F	420			420	84					84		
	" " "		12	NW¼ of SW¼				40		"	"	F	300			300	60					60		
	John Grove		13	SW¼ of SW¼				40		110	"	T	120			120		40				40		
	~~Elgar Lloyd~~ & Lifford L. Gardner		14	SE¼ of SW¼				40		40	"	F	255	2075		2330	466					466		
			15																					
	Ralph & Mary Melby		16	NE¼ of SE¼				40		40	"	F	465	470		935	187					187		
	" " "		17	NW¼ of SE¼				40		"	"	F	225			225	45					45		
	" " "		18	SW¼ of SE¼				40		"	"	F	395			395	79					79		
	" " "		19	SE¼ of SE¼				40		"	"	F	335			335	67					67		
			20																					
								Lots 57					5215	3950		9165	1760	174				1934		

	SOLD FOR TAXES	VALUATIONS BY SCHOOL DISTRICTS AS EQUALIZED BY DEPARTMENT OF TAXATION: District No. 30 Rate 24.4 Mills	District No. ..... Rate ..... Mills	District No. ..... Rate ..... Mills	District No. ..... Rate ..... Mills	District No. ..... Rate ..... Mills	District No. ..... Rate ..... Mills	Tax including State Homestead ..... Mills	State Tax on Non-Homestead 5.2 Mills	SPECIAL TAXES	TOTAL TAXES		PAID	WHEN PAID	Number of Receipt	March Settlement 1955	June Settlement 1955	Penalty	November Settlement 1955	Penalty	Collections to First Monday in January 1956	Penalty	Delinquent on First Monday in January 1956	Penalty	Total Delinquent Tax and Penalty	REMARKS
		Dollars	Dollars	Dollars	Dollars	Dollars	Dollars	$ cts.	$ cts.	$ cts.	$ cts.			Month Day Year		$ cts.	$ cts.	$ cts.	$ cts.	$ cts.	$ cts.	$ cts.	$ cts.	$ cts.		
1	SOLD FOR TAXES	H 95						2352			2352	1												2352	1/2587	
2	SOLD FOR TAXES	N 70						1732			1732	2												1732	1/1905	
3	SOLD FOR TAXES	N 84						2078			2078	3												2078	1/2286	
4	SOLD FOR TAXES	H 389						9628			9628	4												9628	1/10591	
5												5														
6	SOLD FOR TAXES	H 68						1682			1682	6												1682	1/1850	
7	SOLD FOR TAXES	H 28						692			692	7	2nd Half Paid	SEP 14 1955	2533									692	1/761	
8	SOLD FOR TAXES	134						3316	70		3386	8	1st Half Paid	MAY 24 1955	5775		-1693		1693							
9	SOLD FOR TAXES	H 38						940			940	9												940	1/1034	
10												10														
11	SOLD FOR TAXES	H 84						2078			2078	11	2nd Half Paid	OCT 6 1955	13537		-1039		1039							
12	SOLD FOR TAXES	H 60						1484			1484	12	1st Half Paid	MAY 31 1955	10778		-742		742							
13		40						990	20		1010	13	2nd Half Paid	OCT 6 1955	13537									1010	1/1111	
14	SOLD FOR TAXES	H 466						11534			11534	14	1st Half Paid	MAY 31 1955	10778		-5767		5767							
15												15														
16	SOLD FOR TAXES	H 187						4628			4628	16												4628	1/5091	
17	SOLD FOR TAXES	H 45						1114			1114	17												1114	1/1225	
18	SOLD FOR TAXES	H 79						1956			1956	18												1956	1/2152	
19	SOLD FOR TAXES	H 67						1658			1658	19												1658	1/1824	
20												20														
		H 1760 174 1934						47862	90		47952						9241		9241					29470		

Assessment Roll and Tax List of Real Property in the Town of Ole Lake, Cass County, Minnesota, for Taxes for the Year 1954.

Form 5C13-(54) ALLEN-DAVIS COMPANY, MINNEAPOLIS

*Indicate Type of Property: R-Residential, C-Commercial, I-Industrial, U-Utility, F-Farm

	In Whose Name Assessed	To Whom Transferred		Subdivision	Sec. or Lot	Town or Block	Rng	Number of Acres of Land (Acres / 100ths)	No. School District	Indicate Homestead by Yes or No	Indicate Agricultural by Yes or No	* Indicate Type of Property	Land Exclusive of Structures and Improvements	Buildings and Other Structures	Machinery Permanently Attached to Real Estate	Total True and Full Value	Rural Homestead Up to $1,000 20%	Rural Over $4,000 and Non-Homestead 33⅓%	All Other Homestead Up to $1,000 25%	All Other Over $4,000 and Non-Homestead 40%	All Other Machinery Permanently Attached to Real Estate 33⅓%	Total Assessed Value	Total Assessed Value Equalized by the Board of Review	Final Equalized Value
								Acres					Dollars	Dollars	Dollars	Dollars	Dollars	Dollars	Dollars	Dollars	Dollars	Dollars	Dollars	Dollars
	Q. H. Malmo		1	NE¼ of NE¼ Lot 1	2	138	32	41.04	# 55	No	Yes	F	120			120		40				40		
	~~C. L. & H. H. Gardner~~ State of Minn		2	NW¼ of NE¼ Lot 2				40.67		No	"	F	144			144		48				48		
	Vera L. & T. L. Epperson		3	SW¼ of NE¼				40		No	"	T	111			111		37				37		
	Otis Howard Malmo		4	SE¼ of NE¼				40		No	"	F	141			141		47				47		
			5																					
	Howard Ellestad		6	Lots 3 less Hy. + 3.31 acs NE¼ of NW¼				36.44		No	"	F	258	345		595	119					119		
	State of Minnesota		7	Lot 4 less N 100' (2.06 acs Hy.) NW¼ of NW¼				37.94																
	~~Howard + Gladys~~ Ellestad		8	SW¼ of NW¼ less N 100' (2.06 acs Hy.)				37.94		No	"	F	265			265	53					53		
	" " "		9	SE¼ of NW¼				40		"	"	F	255			255	51					51		
			10																					
	James + Alice Bishop		11	NE¼ of SW¼				40		No	"	F	144			144		48				48		
	Blanche Gardner		12	NW¼ of SW¼ less N 100' - 2 acs Hy.				38		"	"	T	75			75		25				25		
	James + Alice Bishop		13	SW¼ of SW¼ less 2 acs Hy.				38		"	"	F	141			141		47				47		
	" " "		14	SE¼ of SW¼				40		No	"	F	210			210		70				70		
			15																					
	Otis Howard Malmo		16	NE¼ of SE¼				40		No	"	F	305	475		780		260				260		
	" "		17	NW¼ of SE¼				40		"	"	F	174			174		58				58		
	James + Alice Bishop		18	SW¼ of SE¼				40		No	"	F	144			144		48				48		
	Otis Howard Malmo		19	SE¼ of SE¼				40		"	"	F	336			336		112				112		
			20																					
								630.06					2415	820		3235	223	840				1063		

	Sold for Taxes	Validations by School Districts as Equalized by Department of Taxation: District No. ..... Rate ..... Mills	District No. 2 Rate 49.5 Mills	District No. ..... Rate ..... Mills	District No. ..... Rate ..... Mills	District No. ..... Rate ..... Mills	District No. ..... Rate ..... Mills	Tax Including State Homestead ..... Mills	State Tax on Non-Homestead 5.34 Mills	Special Taxes	Total Taxes		Paid	When Paid (Month Day Year)	Number of Receipt	March Settlement 1955	June Settlement 1955	Penalty	November Settlement 1955	Penalty	Collections to First Monday in January 1956	Penalty	Delinquent on First Monday in January 1956	Total Delinquent Tax and Penalty	Remarks
		Dollars	Dollars	Dollars	Dollars	Dollars	Dollars	$ cts.	$ cts.	$ cts.	$ cts.					$ cts.	$ cts.	$ cts.	$ cts.	$ cts.	$ cts.	$ cts.	$ cts.	$ cts.	
1			40					990	26		10 10	1	2nd Half Paid / 1st Half Paid	SEP 14 1955 / MAY 24 1955	13530 / 5715		-505		505						
2			48					1188	26		12 14	2	Cancelled - Chap 374 Laws 1941												12.14 Cancelled
3	Sold for Taxes		37					916	20		9 36	3											9 36		
4			47					1164	24		11 88	4	2nd Half Paid / 1st Half Paid	SEP 14 1955 / MAY 24 1955	13530 / 5715		-594		594						
5												5													
6		H	119					2946			29 46	6	2nd Half Paid / 1st Half Paid	OCT 27 1955 / MAY 24 1955	17755 / 5899		-1473		1473						
7												7													
8		H	53					1312			13 12	8	2nd Half Paid / 1st Half Paid	OCT 27 1955 / MAY 24 1955	17755 / 5899		-656		656						
9		H	51					1262			12 62	9	2nd Half Paid / 1st Half Paid	OCT 27 1955 / MAY 24 1955	17755 / 5899		-631		631						
10												10													
11			48					1188	26		12 14	11	1st Half Paid	MAY 31 1955	10789		-607						607	668	
12	Sold for Taxes		25					618	14		6 32	12											632	695	
13			47					1164	24		11 88	13	1st Half Paid	MAY 31 1955	10789		-594						594	653	
14			70					1732	36		17 68	14	1st Half Paid	MAY 31 1955	10789		-884						884	972	
15												15													
16			260					6434	136		65 70	16	2nd Half Paid / 1st Half Paid	SEP 14 1955 / MAY 24 1955	13530 / 5715		-3285		3285						
17			58					1436	30		14 66	17	2nd Half Paid / 1st Half Paid	SEP 14 1955 / MAY 24 1955	13530 / 5715		-733		733						
18			48					1188	26		12 14	18	1st Half Paid	MAY 31 1955	10789		-607						607	668	
19			112					2772	58		28 30	19	2nd Half Paid / 1st Half Paid	SEP 14 1955 / MAY 24 1955	13530 / 5715		-1415		1415						
20												20													
		H 223 / 840 / 1063						26310	440		26750						11984		9272				4260		12.14

Assessment Roll and Tax List of Real Property in the Town of Mc Kinley, Cass County, Minnesota, for Taxes for the Year 1954.

Form 5CD (54) WILLIS-GAYLE COMPANY, MINNEAPOLIS

*Indicate Type of Property: R-Residential, C-Commercial, I-Industrial, U-Utility, F-Farm

	IN WHOSE NAME ASSESSED	TO WHOM TRANSFERRED	DESCRIPTION OF PROPERTY: SUBDIVISION	Sec. or Lot	Town or Block	Reg	Number of Acres of Land (Acres / 100ths)	No. School District	Indicate Homestead Yes or No	Indicate Agricultural Yes or No	*Indicate Type of Property	TRUE AND FULL VALUATIONS: LAND Exclusive of Structures and Improvements	BUILDINGS and Other Structures	MACHINERY Permanently Attached to Real Estate	TOTAL True and Full Value	ASSESSED VALUATIONS: RURAL: Homestead Up to $4,000 20%	RURAL: Over $4,000 and Non-Homestead 33⅓%	ALL OTHER: Homestead Up to $4,000 25%	ALL OTHER: Over $4,000 and Non-Homestead 40%	ALL OTHER: Machinery Permanently Attached to Real Estate 33⅓%	TOTAL ASSESSED VALUE	Total Assessed Value as Equalized by the Board of Review	FINAL EQUALIZED VALUE
							Acres					Dollars	Dollars	Dollars	Dollars	Dollars	Dollars	Dollars	Dollars	Dollars	Dollars	Dollars	Dollars
1	Magnus Ljestrom		NE¼ of NE¼ Lot 1 (less 1 rod of S 138.32)				39.75	180	No	Agr	T	90			90		30				30		
2	" "		NW¼ of NE¼ Lot 2				40		"	"	T	111			111		37				37		
3	" "		SW¼ of NE¼				40		"	"	T	81			81		27				27		
4	" "		SE¼ of NE¼ (less E 100' thereof)				39.75		"	"	T	165			165		55				55		
5																							
6	Erwin & Vernon McAllister		NE¼ of NW¼ Lot 3				40.24		No	"	T	81			81		27				27		
7	" " "		NW¼ of NW¼ Lot 4				40.48		"	"	T	81			81		27				27		
8	State of Minnesota		SW¼ of NW¼																				
9	State of Minnesota		SE¼ of NW¼																				
10																							
11	State of Minnesota		NE¼ of SW¼																				
12	N.P. Ry. Co.		NW¼ of SW¼				40		No	"	T	120			120		40				40		
13	Irwin Plaskis Williams		SW¼ of SW¼				40		No	"	F	168			168		56				56		
14	Glacier Park Hotel		SE¼ of SW¼				40		No	"	T	120			120		40				40		
15																							
16	Daisy & Thomas M. Tyler		NE¼ of SE¼				40		No	"	T	81			81		27				27		
17	" " "		NW¼ of SE¼				40		No	"	T	81			81		27				27		
18	" " "		SW¼ of SE¼				40		No	"	T	183			183		61				61		
19	" " "		SE¼ of SE¼				40		No	"	T	129			129		43				43		
20																							
							620.22					1491			1491		497				497		

Cass County, Minnesota, for Taxes for the Year 1954.

	SOLD FOR TAXES	VALUATIONS BY SCHOOL DISTRICTS AS EQUALIZED BY DEPARTMENT OF TAXATION: District No. ..... Rate ..... Mills	District No. 2.3 Rate 24.4 Mills	District No. ..... Rate ..... Mills	District No. ..... Rate ..... Mills	District No. ..... Rate ..... Mills	District No. ..... Rate ..... Mills	Tax including State Homestead ..... Mills	State Tax on Non-Homestead 5.2 Mills	SPECIAL TAXES	TOTAL TAXES	PAID	WHEN PAID (Month Day Year)	Number of Receipt	March Settlement 1955	June Settlement 1955	Penalty	November Settlement 1955	Penalty	Collections to First Monday in January 1956	Penalty	Delinquent on First Monday in January 1956	Total Delinquent Tax and Penalty	REMARKS
		Dollars	Dollars	Dollars	Dollars	Dollars	Dollars	$ cts.	$ cts.	$ cts.	$ cts.				$ cts.	$ cts.	$ cts.	$ cts.	$ cts.	$ cts.	$ cts.	$ cts.	$ cts.	
1			30					942	16		958	2nd Half Paid 1st Half Paid	OCT 25 1955 MAY 11 1955			-1883		1883						
2			37					916	20		936	2nd Half Paid 1st Half Paid	OCT 25 1955 MAY 11 1955	560										
3			27					668	14		682	2nd Half Paid 1st Half Paid	OCT 24 1955 MAY 11 1955	1503										
4			55					1362	28		1390	2nd Half Paid 1st Half Paid	OCT 25 1955 MAY 11 1955											
5																								
6	SOLD FOR TAXES		27					668	14		682	PAID IN FULL	AUG 20 1955	1336				1364	34					
7	SOLD FOR TAXES		27					668	14		682	PAID IN FULL	AUG 20 1955											
8																								
9																								
10																								
11																								
12			40					990	20		1010	PAID IN FULL	MAY 31 1955	916		-1010								
13	SOLD FOR TAXES		56					1386	30		1416											1416		
14			40					990	20		1010	PAID IN FULL	MAY 31 1955	916		-1010								
15																								
16			27					668	14		682											682	750	
17			27					668	14		682											682	750	
18			61					1510	32		1542											1542	1696	
19			43					1064	22		1086											1086	1195	
20																								
			491					12300	258		12558					3903		3247				5468		

Assessment Roll and Tax List of Real Property in the Town of Mc Linday, Cass County, Minnesota, for Taxes for the Year 1954.

Form 5CD (54) WILLIS-DAVIS COMPANY, MINNEAPOLIS

*Indicate Type of Property: R-Residential, C-Commercial, I-Industrial, U-Utility, F-Farm

	IN WHOSE NAME ASSESSED	TO WHOM TRANSFERRED	DESCRIPTION OF PROPERTY: SUBDIVISION	Sec. or Lot	Town or Block	Rng	Number of Acres of Land: Acres	Number of Acres of Land: 100ths	No. School District	Indicate Homestead Yes or No	Indicate Agricultural Yes or No	*Indicate Type of Property	TRUE AND FULL VALUATIONS: LAND Exclusive of Structures and Improvements (Dollars)	BUILDINGS and Other Structures (Dollars)	MACHINERY Permanently Attached to Real Estate (Dollars)	TOTAL True and Full Value (Dollars)	ASSESSED VALUATIONS: RURAL: Homestead Up to $1,000 20% (Dollars)	RURAL: Over $4,000 and Non-Homestead 33⅓% (Dollars)	ALL OTHER: Homestead Up to $1,000 25% (Dollars)	ALL OTHER: Over $4,000 and Non-Homestead 40% (Dollars)	MACHINERY Permanently Attached to Real Estate 33⅓% (Dollars)	TOTAL ASSESSED VALUE (Dollars)	Total Assessed Value as Equalized by the Board of Review (Dollars)	FINAL EQUALIZED VALUE (Dollars)
1	State of Minnesota		NE¼ of NE¼ Lot 1	4	138	32			4 30															
2	State of Minnesota		NW¼ of NE¼ Lot 2																					
3	State of Minnesota		SW¼ of NE¼																					
4	State of Minnesota		SE¼ of NE¼																					
5																								
6	State of Minnesota		NE¼ of NW¼ Lot 3																					
7	State of Minnesota		NW¼ of NW¼ Lot 4																					
8	State of Minnesota		SW¼ of NW¼																					
9	State of Minnesota		SE¼ of NW¼																					
10																								
11	State of Minnesota		NE¼ of SW¼																					
12	State of Minnesota		NW¼ of SW¼																					
13	State of Minnesota		SW¼ of SW¼																					
14	State of Minnesota		SE¼ of SW¼																					
15																								
16	State of Minnesota		NE¼ of SE¼																					
17	State of Minnesota		NW¼ of SE¼																					
18	~~Albert & Josephine Mathes~~ State of Minnesota		SW¼ of SE¼				40			No	yes	T	111			111		37				37		
19	State of Minnesota		SE¼ of SE¼																					
20																								
							40						111			111		37				37		

	SOLD FOR TAXES	VALUATIONS BY SCHOOL DISTRICTS AS EQUALIZED BY DEPARTMENT OF TAXATION: District No.... Rate.... Mills (Dollars)	District No. 4 Rate 45 2 Mills (Dollars)	District No.... Rate.... Mills (Dollars)	District No.... Rate.... Mills (Dollars)	District No.... Rate.... Mills (Dollars)	District No.... Rate.... Mills (Dollars)	Tax including State Homestead .....Mills ($ cts.)	State Tax on Non-Homestead 5.2 Mills ($ cts.)	SPECIAL TAXES ($ cts.)	TOTAL TAXES ($ cts.)		PAID	WHEN PAID (Month Day Year)	Number of Receipt	March Settlement 1955 ($ cts.)	June Settlement 1955 ($ cts.)	Penalty ($ cts.)	November Settlement 1955 ($ cts.)	Penalty ($ cts.)	Collections to First Monday in January 1956 ($ cts.)	Penalty ($ cts.)	Delinquent on First Monday in January 1956 ($ cts.)	Total Delinquent Tax and Penalty ($ cts.)	REMARKS
1												1													
2												2													
3												3													
4												4													
5												5													
6												6													
7												7													
8												8													
9												9													
10												10													
11												11													
12												12													
13												13													
14												14													
15												15													
16												16													
17												17													
18	~~Delinquent~~		(37) Prior - 1955					9.16	20		~~9.36~~	18	Forfeited 11-15-56												9.36 Cancelled
19												19													
20												20													
			37					9.16	20		9.36														9.36 Canc

Assessment Roll and Tax List of Real Property in the Town of Mt Riley, Cass County, Minnesota, for Taxes for the Year 1954.

Form SCD (54) MILLER-DAVIS COMPANY, MINNEAPOLIS

*Indicate Type of Property: R - Residential, C - Commercial, I - Industrial, U - Utility, F - Farm

	IN WHOSE NAME ASSESSED	TO WHOM TRANSFERRED	DESCRIPTION OF PROPERTY: SUBDIVISION	Sec. or Lot	Town or Block	Rng	Number of Acres of Land (Acres / Mills)	Sec. School District	Indicates Homestead Tax or No	Indicates Agricultural Tax or No	Indicates Type of Property	TRUE AND FULL VALUATIONS: LAND Exclusive of Structures and Improvements	BUILDINGS and Other Structures	MACHINERY Permanently Attached to Real Estate	TOTAL True and Full Value	ASSESSED VALUATIONS: RURAL Homestead Up to $1,000 20%	RURAL Over $1,000 and Non-Homestead 33⅓%	ALL OTHER Homestead Up to $1,000 25%	ALL OTHER Over $1,000 and Non-Homestead 40%	ALL OTHER MACHINERY Permanently Attached to Real Estate 33⅓%	TOTAL ASSESSED VALUE	Total Assessed Value as Equalized by the Board of Review	FINAL EQUALIZED VALUE
												Dollars	Dollars	Dollars	Dollars	Dollars	Dollars	Dollars	Dollars	Dollars	Dollars	Dollars	Dollars
1	Jack + Helen Anderson		NE¼ of NE¼ Lot 1	5	138	32	40.42	50	No	yes	F	123			123		41				41		
2	Paul E + Minnie J. Day		NW¼ of NE¼ Lot 2				40.87		yes	"	F	220			220	44					44		
3	" " "		SW¼ of NE¼				40		"	"	F	120			120	24					24		
4	State of Minnesota		SE¼ of NE¼																				
5																							
6	Paul E + Minnie J. Day		~~NE¼ of NW¼ Lot 3~~				40.42		yes	"	F	320	490		810	162					162		
7	" " "		NW¼ of NW¼ Lot 4				40.47		"	"	F	520			520	104					104		
8	Clinton L + Pearl Anderson		SW¼ of NW¼				40		No	"	F	270	252		522		174				174		
9	" " "		SE¼ of NW¼				40		No	"	F	162			162		54				54		
10																							
11	" " "		NE¼ of SW¼				40		No	"	F	81			81		27				27		
12	" " "		NW¼ of SW¼				40		No	"	F	81			81		27				27		
13	Norman L + Lucille Randall		SW¼ of SW¼				40		No	"	F	201			201		67				67		
14	Emil + Alva Ford		SE¼ of SW¼				40		yes	"	F	195			195	39					39		
15																							
16	State of Minnesota		NE¼ of SE¼																				
17	State of Minnesota		NW¼ of SE¼																				
18	State of Minnesota		SW¼ of SE¼																				
19	State of Minnesota		SE¼ of SE¼																				
20																							
							443.51					2493	742		3235	373	390				763		

	SOLD FOR TAXES	VALIDATIONS BY SCHOOL DISTRICTS AS EQUALIZED BY DEPARTMENT OF TAXATION: District No. ..... Rate ..... Mills (Dollars)	District No. 150 Rate 41 Mills (Dollars)	District No. ..... Rate ..... Mills (Dollars)	District No. ..... Rate ..... Mills (Dollars)	District No. ..... Rate ..... Mills (Dollars)	District No. ..... Rate ..... Mills (Dollars)	Tax including State Homestead ..... Mills ($ cts.)	State Tax on Non-Homestead 5.8 Mills ($ cts.)	SPECIAL TAXES ($ cts.)	TOTAL TAXES ($ cts.)		PAID	WHEN PAID (Month Day Year)	Number of Receipt	March Settlement 1955 ($ cts.)	June Settlement 1955 ($ cts.)	Penalty ($ cts.)	November Settlement 1955 ($ cts.)	Penalty ($ cts.)	Collections to First Monday in January 1956 ($ cts.)	Penalty ($ cts.)	Delinquent on First Monday in January 1956 ($ cts.)	Total Delinquent Tax and Penalty ($ cts.)	REMARKS
1			41					1014	22		1036	1	PAID IN FULL	MAY 31 1955	10791		1036							
2		H	44					1088			1088	2	1st Half Paid	MAY 31 1955										
													2nd Half Paid	OCT 31 1955	16528		544		544					
3		H	24					594			594	3	1st Half Paid	MAY 31 1955										
													2nd Half Paid	OCT 31 1955	14727		297		297					
4												4												
5												5												
6		H	162					4010			4010	6	1st Half Paid	MAY 31 1955			2005							
													2nd Half Paid	OCT 31 1955	16528				2005					
7		H	104					2574			2574	7	1st Half Paid	MAY 31 1955			1287							
													2nd Half Paid	OCT 31 1955	14727				1287					
8	SOLD FOR TAXES		174					4366	40		4396	8											4396	
9	SOLD FOR TAXES		54					1336	28		1364	9											1364	
10												10												
11	SOLD FOR TAXES		27					668	14		682	11											682	
12			27					668	14		682	12											682	
13			67					1658	34		1692	13	2nd Half Paid	OCT 31 1955	15957		846		846					
													1st Half Paid	MAY 31 1955	16945									
14		H	39					966			966	14	2nd Half Paid	OCT 31 1955	15945		483		483					
15												15												
16												16												
17												17												
18												18												
19												19												
20												20												
		H	573 190 763					18882	202		19084						6498		5962				7124	

Assessment Roll and Tax List of Real Property in the Town of Mc Farley, Cass County, Minnesota, for Taxes for the Year 1954.

Form 5CD (54) WILDE-DAVIS COMPANY, MINNEAPOLIS

*Indicate Type of Property: R-Residential, C-Commercial, I-Industrial, U-Utility, F-Farm

	In Whose Name Assessed	To Whom Transferred	Description of Property: Subdivision	Sec. or Lot	Town or Block	Rng	Number of Acres of Land (Acres / 100ths)	No. School District	Indicate Homestead Tax or No	Indicate Agricultural Tax or No	*Indicate Type of Property	True and Full Valuations: Land Exclusive of Structures and Improvements (Dollars)	Buildings and Other Structures (Dollars)	Machinery Permanently Attached to Real Estate (Dollars)	Total True and Full Value (Dollars)	Assessed Valuations — Rural: Homestead Up to $1,000 20% (Dollars)	Rural: Over $1,000 and Non-Homestead 33⅓% (Dollars)	All Other: Homestead Up to $1,000 25% (Dollars)	All Other: Over $1,000 and Non-Homestead 40% (Dollars)	All Other: Machinery Permanently Attached to Real Estate 33⅓% (Dollars)	Total Assessed Value (Dollars)	Total Assessed Value as Equalized by the Board of Review (Dollars)	Final Equalized Value (Dollars)
1	Hom. & Bertha Luetkling		NE¼ of NE¼ Lot 1	6	138	32	40.87	30	Yes	Yes	F	195	230		425	85					85		
2	E. M. Berg		NW¼ of NE¼ Lot 2				40.62		No	"	T	171			171		57				57		
3	Hom. & Bertha Luetkling		SW¼ of NE¼				40		Yes	"	F	160			160	32					32		
4	" " "		SE¼ of NE¼				40		"	"	F	310			310	62					62		
5																							
6	Earl B. & Regina H. Day		NE¼ of NW¼ Lot 3				40.37		Yes	"	F	390	340		730	146					146		
7	Earl B. & Earl L. Day		NW¼ of NW¼ Lot 4				41.04		Yes	"	F	225			225	45					45		
8	" " "		SW¼ of NW¼ Lot 5				40		Yes	"	F	275			275	55					55		
9	Earl B. & Regina Day		SE¼ of NW¼				40		Yes	"	T	80			80	16					16		
10																							
11	Cyprus P. & Mary E. Odland		NE¼ of SW¼				40		Yes	"	F	160			160	32					32		
12	" " "		NW¼ of SW¼ Lot 6				40.60		"	"	F	160			160	32					32		
13	" " "		SW¼ of SW¼ Lot 7				39.41		"	"	F	160			160	32					32		
14	" " "		SE¼ of SW¼				40		"	"	F	350	200		550	110					110		
15																							
16	Norman R. & Lillie Randall		NE¼ of SE¼				40		No	"	F	351			351		117				117		
17	" " "		NW¼ of SE¼				40		"	"	F	321			321		107				107		
18	" " "		SW¼ of SE¼				40		"	"	F	540	291		831		277				277		
19	" " "		SE¼ of SE¼				40		"	"	F	237			237		79				79		
20																							
							644.46					4065	1061		5146	647	637				1284		

	Sold for Taxes	Valuations by School Districts as Equalized by Department of Taxation: District No. ..... Rate ..... Mills	District No. 30 Rate 44.90 Mills	District No. ..... Rate ..... Mills	District No. ..... Rate ..... Mills	District No. ..... Rate ..... Mills	District No. ..... Rate ..... Mills	Tax including State Homestead ..... Mills	State Tax on Non-Homestead 5.4 Mills	Special Taxes	Total Taxes	Paid	When Paid (Month Day Year)	Number of Receipt	March Settlement 1955	June Settlement 1955	Penalty	November Settlement 1955	Penalty	Collections to First Monday in January 1956	Penalty	Delinquent on First Monday in January 1956	Total Delinquent Tax and Penalty	Remarks
		Dollars	Dollars	Dollars	Dollars	Dollars	Dollars	$ cts.	$ cts.	$ cts.	$ cts.				$ cts.	$ cts.	$ cts.	$ cts.	$ cts.	$ cts.	$ cts.	$ cts.	$ cts.	
1		H	85					21.04			21.04	1	PAID IN FULL MAY 31 1955	10792		-21.04							
2	SOLD FOR TAXES		59					14.10	3.0		14.40	2										14.40		
3		H	32					7.92			7.92	3	PAID IN FULL MAY 31 1955	10792		-7.92							
4		H	62					15.34			15.34	4	PAID IN FULL MAY 31 1955			-15.34							
5												5	Balance Paid DEC 12 1955	15738										
6		H	146					36.14			36.14	6	2nd Half Paid OCT 28 1955 / 1st Half Paid MAY 31 1955			-18.07		18.07		5.00			
7		H	45					11.14			11.14	7	2nd Half Paid OCT 28 1955 / 1st Half Paid MAY 31 1955			-5.57		5.57					
8		H	55					13.62			13.62	8	2nd Half Paid OCT 28 1955 / 1st Half Paid MAY 31 1955	10771 / 10817		-6.81		6.81					
9		H	16					3.96			3.96	9	2nd Half Paid OCT 28 1955 / 1st Half Paid MAY 31 1955			-1.98		1.98					
10												10												
11	SOLD FOR TAXES	H	32					7.92			7.92	11										7.92		
12	SOLD FOR TAXES	H	32					7.92			7.92	12										7.92		
13	SOLD FOR TAXES	H	32					7.92			7.92	13										7.92		
14		H	110					27.22			27.22	14										27.22		
15												15	2nd Half Paid OCT 31 1955 / 1st Half Paid MAY 31 1955											
16			117					28.96	6.2		29.58	16	2nd Half Paid OCT 31 1955 / 1st Half Paid MAY 31 1955	15951 / 10798									
17			107					26.48	5.6		27.04	17	2nd Half Paid OCT 31 1955 / 1st Half Paid MAY 31 1955			-73.35		73.35					
18			277					68.56	14.4		70.00	18	2nd Half Paid OCT 31 1955 / 1st Half Paid MAY 31 1955										
19			79					19.56	4.2		19.98	19	2nd Half Paid OCT 31 1955 / 1st Half Paid MAY 31 1955										
20		H	647 (647 / 1294)					317.80	33.4		321.14	20				150.03		100.73		5.00		65.58		

Assessment Roll and Tax List of Real Property in the Town of Meckinley, Cass County, Minnesota, for Taxes for the Year 1954.

Form SCD (54) WILLIS-BLAKE COMPANY, MINNEAPOLIS

*Indicate Type of Property: R-Residential, C-Commercial, I-Industrial, U-Utility, F-Farm

	IN WHOSE NAME ASSESSED	TO WHOM TRANSFERRED	DESCRIPTION OF PROPERTY: SUBDIVISION	Sec. or Lot	Town or Block	Rng	Number of Acres (Acres)	(100ths)	No. School District	Indicate Homestead Tax or No	Indicate Agricultural Tax or No	*Indicate Type of Property	TRUE AND FULL VALUATIONS: LAND Exclusive of Structures and Improvements (Dollars)	BUILDINGS and Other Structures (Dollars)	MACHINERY Permanently Attached to Real Estate (Dollars)	TOTAL True and Full Value (Dollars)	ASSESSED VALUATIONS: RURAL: Homestead Up to $4,000 20% (Dollars)	RURAL: Over $4,000 and Non-Homestead 33⅓% (Dollars)	ALL OTHER: Homestead Up to $4,000 25% (Dollars)	ALL OTHER: Over $4,000 and Non-Homestead 40% (Dollars)	MACHINERY Permanently Attached to Real Estate 33⅓% (Dollars)	TOTAL ASSESSED VALUE (Dollars)	Total Assessed Value as Equalized by the Board of Review (Dollars)	FINAL EQUALIZED VALUE (Dollars)
1	State of Minnesota		NE¼ of NE¼				7	38.22	#30															
2	Byrne P. & Mary Ostlund		NW¼ of NE¼							No	yes	T	81			81		27				27		
3	State of Minnesota		SW¼ of NE¼																					
4	State of Minnesota		SE¼ of NE¼																					
5																								
6	Earl F. Day		NE¼ of NW¼							No	"	T	81			81		27				27		
7	Norman R. & Lucille C. Randall		NW¼ of NW¼ Lot 1				39.54			No	"	T	81			81		27				27		
8	Priscilla Land Co.	John W. & Velma H. Keller	SW¼ of NW¼ Lot 2				39.50			No	"	T	81			81		27				27		
9	State of Minnesota		SE¼ of NW¼																					
10																								
11	State of Minnesota		NE¼ of SW¼																					
12	State of Minnesota		NW¼ of SW¼																					
13	State of Minnesota		SW¼ of SW¼ Lot 3																					
14	State of Minnesota		SE¼ of SW¼ Lot 4																					
15																								
16	State of Minnesota		NE¼ of SE¼																					
17	State of Minnesota		NW¼ of SE¼																					
18	State of Minnesota		SW¼ of SE¼																					
19	State of Minnesota		SE¼ of SE¼																					
20																								
							79	04					324			324		108				108		

	SOLD FOR TAXES	VALUATIONS BY SCHOOL DISTRICTS AS EQUALIZED BY DEPARTMENT OF TAXATION: District No. ..... Rate ..... Mills (Dollars)	District No. ..... Rate ..... Mills (Dollars)	District No. ..... Rate ..... Mills (Dollars)	District No. ..... Rate ..... Mills (Dollars)	District No. ..... Rate ..... Mills (Dollars)	Tax including State Homestead ..... Mills ($ cts.)	State Tax on Non-Homestead ..... Mills ($ cts.)	SPECIAL TAXES ($ cts.)	TOTAL TAXES ($ cts.)	PAID	WHEN PAID (Month Day Year)	Number of Receipt	March Settlement 1955 ($ cts.)	June Settlement 1955 ($ cts.)	Penalty ($ cts.)	November Settlement 1955 ($ cts.)	Penalty ($ cts.)	Collections to First Monday in January 1956 ($ cts.)	Penalty ($ cts.)	Delinquent on First Monday in January 1956 ($ cts.)	Total Delinquent Tax and Penalty ($ cts.)	REMARKS
1																							
2		27					6.68	14		6.82	PAID IN FULL	MAY 23 1955	5856		-6.82								
3																							
4																							
5																							
6		27					6.68	14		6.82	2nd Half Paid	OCT 28 1955	6417		-3.41		3.41						
											1st Half Paid	MAY 31 1955	4771										
7		27					6.68	14		6.82	2nd Half Paid	OCT 31 1955	6435		-3.41		3.41						
											1st Half Paid	MAY 31 1955	4790										
8		27					6.68	14		6.82	PAID IN FULL	MAR 26 1955	4759		-6.82								
9																							
10																							
11																							
12																							
13																							
14																							
15																							
16																							
17																							
18																							
19																							
20																							
		108					26.72	56		27.28					20.46		6.82						

Assessment Roll and Tax List of Real Property in the Town of Mc Kinley, Cass County, Minnesota, for Taxes for the Year 1954.

Form SCD (54) MILLS-BATES COMPANY, MINNEAPOLIS

*Indicate Type of Property: R-Residential, C-Commercial, I-Industrial, U-Utility, F-Farm

	In Whose Name Assessed	To Whom Transferred	Description of Property: Subdivision	Sec. or Lot	Town or Block	Rng	Number of Acres of Land: Acres	100ths	No. School District	Indicate Homestead Tax or No	Indicate Agricultural Tax or No	*Indicate Type of Property	True and Full Valuations: Land Exclusive of Structures and Improvements (Dollars)	Buildings and Other Structures (Dollars)	Machinery Permanently Attached to Real Estate (Dollars)	Total True and Full Value (Dollars)	Assessed Valuations: Rural: Homestead Up to $1,000 20% (Dollars)	Rural: Over $1,000 and Non-Homestead 33⅓% (Dollars)	All Other: Homestead Up to $1,000 25% (Dollars)	All Other: Over $1,000 and Non-Homestead 40% (Dollars)	All Other: Machinery Permanently Attached to Real Estate 33⅓% (Dollars)	Total Assessed Value	Total Assessed Value as Equalized by Board of Review (Dollars)	Final Equalized Value (Dollars)
1	State of Minnesota		NE¼ of NE¼	8	128	32			F3															
2	State of Minnesota		NW¼ of NE¼																					
3	State of Minnesota		SW¼ of NE¼																					
4	State of Minnesota		SE¼ of NE¼																					
5																								
6	Emil + Alva Tohl		NE¼ of NW¼				40			40	40	F	290			290	58					58		
7	" " "		NW¼ of NW¼				40			"	"	F	345	350		695	139					139		
8	State of Minnesota		SW¼ of NW¼																					
9	State of Minnesota		SE¼ of NW¼																					
10																								
11	State of Minnesota		NE¼ of SW¼																					
12	State of Minnesota		NW¼ of SW¼																					
13	Irvin P. Williams		SW¼ of SW¼				40			40	"	F	160			160	32					32		
14	" "		SE¼ of SW¼				40			"	"	F	120	20		140	28					28		
15																								
16	The Northwest Paper Co.		NE¼ of SE¼				40			40	"	T	81			81		27				27		
17	E. B. Sullivan		NW¼ of SE¼				40			40	"	T	81			81		27				27		
18	State of Minnesota		SW¼ of SE¼																					
19	State of Minnesota		SE¼ of SE¼																					
20																								
							240						1077	370		1447	257	54				311		

	Sold for Taxes	Valuations by School Districts as Equalized by Department of Taxation: District No. Rate Mills	Dollars	District No. Rate Mills	Dollars	District No. Rate Mills	Dollars	District No. Rate Mills	Dollars	Tax including State Homestead Mills	State Tax on Non-Homestead Mills	Special Taxes	Total Taxes	Paid	When Paid: Month	Day	Year	Number of Receipt	March Settlement 1955	June Settlement 1955	Penalty	November Settlement 1955	Penalty	Collections to First Monday in January 1956	Penalty	Delinquent on First Monday in January 1956	Penalty	Total Delinquent Tax and Penalty	Remarks
1		District No. 3 Rate 24.1 Mills																											
2																													
3																													
4																													
5																													
6		H	58							1436			1436	1st Half Paid 2nd Half Paid	MAY 31 1955 OCT 31 1955			1685		-2438		2438						
7		H	139							3440			3440	1st Half Paid 2nd Half Paid	MAY 31 1955 OCT 31 1955			1547										
8																													
9																													
10																													
11																													
12																													
13		H	32							792			792	PAID IN FULL	MAY 31 1955			1073		-792									
14		H	28							692			692	PAID IN FULL	MAY 31 1955					-692									
15																													
16			27							668	14		682	PAID IN FULL	MAY 31 1955			1667		-682								
17	SOLD FOR TAXES		27							668	14		682	Cass Co.	DEC 6 1955			1677				658	42	24				
18																													
19																													
20																													
		H	257 54 311							7696	28		7724							4604		3096		24					

Assessment Roll and Tax List of Real Property in the Town of Mc Kinley, Cass County, Minnesota, for Taxes for the Year 1954.

Form 5CD (54) 3M-50-5470 (5187)(1)-MINNESOTA

*Indicate Type of Property: R-Residential, C-Commercial, I-Industrial, U-Utility, F-Farm

	IN WHOSE NAME ASSESSED	TO WHOM TRANSFERRED	DESCRIPTION OF PROPERTY: SUBDIVISION	Sec. or Lot	Town or Block	Rng	Number of Acres of Land: Acres	100ths	No. School District	Indicate Homestead Tax or No	Indicate Agricultural Tax or No	*Indicate Type of Property	TRUE AND FULL VALUATIONS: LAND Exclusive of Structures and Improvements (Dollars)	BUILDINGS and Other Structures (Dollars)	MACHINERY Permanently Attached to Real Estate (Dollars)	TOTAL True and Full Value (Dollars)	ASSESSED VALUATIONS: RURAL: Homestead Up to $1,000 20% (Dollars)	RURAL: Over $1,000 and Non-Homestead 33⅓% (Dollars)	ALL OTHER: Homestead Up to $1,000 25% (Dollars)	ALL OTHER: Over $1,000 and Non-Homestead 40% (Dollars)	ALL OTHER: MACHINERY Permanently Attached to Real Estate 33⅓% (Dollars)	TOTAL ASSESSED VALUE (Dollars)	Total Assessed Value as Equalized by the Board of Review (Dollars)	FINAL EQUALIZED VALUE (Dollars)
1	Glacier Park Hotels Co.		NE¼ of NE¼	7	138	32	40		30	No	Yes	T	81			81		27				27		
2	State of Minnesota		NW¼ of NE¼																					
3	State of Minnesota		SW¼ of NE¼																					
4	State of Minnesota		SE¼ of NE¼																					
5																								
6	State of Minnesota		NE¼ of NW¼																					
7	State of Minnesota		NW¼ of NW¼																					
8	State of Minnesota		SW¼ of NW¼																					
9	Harvey & Delmer Horton		SE¼ of NW¼				40			No	"	T	204			204		68				68		
10																								
11	State of Minnesota		NE¼ of SW¼																					
12	Harvey & Delmer Horton		NW¼ of SW¼				40			No	"	T	222			222		74				74		
13	~~H. A. Hoeschgnier~~ State of Minnesota		SW¼ of SW¼				40			No	"	T	138			138		46				46		
14	State of Minnesota		SE¼ of SW¼																					
15																								
16	Glacier Park Hotels Co.		NE¼ of SE¼				40			No	"	T	81			81		27				27		
17	State of Minnesota		NW¼ of SE¼																					
18	State of Minnesota		SW¼ of SE¼																					
19	Glacier Park Hotels Co.		SE¼ of SE¼				40			No	"	T	81			81		27				27		
20																								
							240						807			807		269				269		

Cass County, Minnesota, for Taxes for the Year 1954.

	SOLD FOR TAXES	VALUATIONS BY SCHOOL DISTRICTS AS EQUALIZED BY DEPARTMENT OF TAXATION: District No. 2850 Rate 49 23 Mills (Dollars)	District No.... Rate.... Mills (Dollars)	District No.... Rate.... Mills (Dollars)	District No.... Rate.... Mills (Dollars)	District No.... Rate.... Mills (Dollars)	Tax Including State Homestead .....Mills ($ cts.)	State Tax on Non-Homestead 5.2% ...Mills ($ cts.)	SPECIAL TAXES ($ cts.)	TOTAL TAXES ($ cts.)		PAID	WHEN PAID: Month Day Year	Number of Receipt	March Settlement 1955 ($ cts.)	June Settlement 1955 ($ cts.)	Penalty ($ cts.)	November Settlement 1955 ($ cts.)	Penalty ($ cts.)	Collections to First Monday in January 1956 ($ cts.)	Penalty ($ cts.)	Delinquent on First Monday in January 1956 ($ cts.)	Total Delinquent Tax and Penalty ($ cts.)	REMARKS
1		27					668	14		682	1	PAID IN FULL	MAY 31 1955	7862		-682								
2											2													
3											3													
4											4													
5											5													
6											6													
7											7													
8											8													
9	SOLD FOR TAXES	68					1682	36		1718	9											1718		
10											10													
11											11													
12	SOLD FOR TAXES	74					1832	38		1870	12											1870		
13	SOLD FOR TAXES	(46) out 1955					1138	24		~~1162~~	13	Forfeited 11-15-55												11.62 Cancelled
14											14													
15											15													
16		27					668	14		682	16	PAID IN FULL	MAY 31 1955	7862		-682								
17											17													
18											18													
19		27					668	14		682	19	PAID IN FULL	MAY 31 1955	7862		-682								
20											20													
		269					6656	140		6796						2046						3758		11.62 Canc.

Assessment Roll and Tax List of Real Property in the Town of Meadow Lake, Cass County, Minnesota, for Taxes for the Year 1954.

Form 5CD (541) WILLIS-DAYS PRINTING, MINNEAPOLIS

*Indicate Type of Property: R-Residential, C-Commercial, I-Industrial, U-Utility, F-Farm

	IN WHOSE NAME ASSESSED	TO WHOM TRANSFERRED		DESCRIPTION OF PROPERTY: SUBDIVISION	Sec. or Lot	Town or Block	Rng	Number of Acres of Land: Acres	100ths	No. School District	Individual Assessed Tax or No	Individual Assessed Tax or No	*Indicate Type of Property	TRUE AND FULL VALUATIONS: LAND Exclusive of Structures and Improvements	BUILDINGS and Other Structures	MACHINERY Permanently Attached to Real Estate	TOTAL True and Full Value	ASSESSED VALUATIONS: RURAL: Homestead Up to $1,000 20%	RURAL: Over $4,000 and Non-Homestead 33⅓%	ALL OTHER: Homestead Up to $1,000 25%	ALL OTHER: Over $4,000 and Non-Homestead 40%	ALL OTHER: MACHINERY Permanently Attached to Real Estate 33⅓%	TOTAL ASSESSED VALUE	Total Assessed Value as Equalized by the Board of Review	FINAL EQUALIZED VALUE
								Acres	100ths					Dollars	Dollars	Dollars	Dollars	Dollars	Dollars	Dollars	Dollars	Dollars	Dollars	Dollars	Dollars
1	Magnus Gjertson			NE¼ of NE¼	10	138	32	40		50	400	400	T	110	50		160	32					32		
2	State of Minnesota			NW¼ of NE¼																					
3	Magnus Gjertson			SW¼ of NE¼				40			400		T	40			40	8					8		
4	" "			SE¼ of NE¼				40			"		F	255	60		315	63					63		
5																									
6	State of Minnesota			NE¼ of NW¼																					
7	State of Minnesota			NW¼ of NW¼																					
8	State of Minnesota			SW¼ of NW¼																					
9	Magnus Gjertson			SE¼ of NW¼				40			400		T	40			40	8					8		
10																									
11	" "			NE¼ of SW¼				40			"		T	80			80	16					16		
12	State of Minnesota			NW¼ of SW¼																					
13	State of Minnesota			SW¼ of SW¼																					
14	Clayton & Doris Collins			SE¼ of SW¼				40			700		T	105			105		35				35		
15																									
16	Oma K. Pickstes, et al			NE¼ of SE¼				40			700		F	534			534		178				178		
17	Magnus Gjertson			NW¼ of SE¼				40			400		F	400			400	80					80		
18	Clayton & Doris Collins			SW¼ of SE¼				40			700		T	81			81		27				27		
19	" " "			SE¼ of SE¼				40			"		T	144	231		375		125				125		
20																									
								400						1789	341		2130	207	365				572		

Cass County, Minnesota, for Taxes for the Year 1954.

	SOLD FOR TAXES	VALUATIONS BY SCHOOL DISTRICTS AS EQUALIZED BY DEPARTMENT OF TAXATION: District No. 30 Rate 25 Mills	District No. ..... Rate ..... Mills	District No. ..... Rate ..... Mills	District No. ..... Rate ..... Mills	District No. ..... Rate ..... Mills	District No. ..... Rate ..... Mills	Tax Including State Homestead	State Tax on Non-Homestead 2.5 Mills	SPECIAL TAXES	TOTAL TAXES	PAID	WHEN PAID	Number of Receipt	March Settlement 1955	June Settlement 1955	Penalty	November Settlement 1955	Penalty	Collections to First Monday in January 1956	Penalty	Delinquent on First Monday in January 1956	Penalty	Total Delinquent Tax and Penalty	REMARKS
	Dollars	Dollars	Dollars	Dollars	Dollars	Dollars	Dollars	$ cts.	$ cts.	$ cts.	$ cts.		Month Day Year		$ cts.	$ cts.	$ cts.	$ cts.	$ cts.	$ cts.	$ cts.	$ cts.	$ cts.	$ cts.	
1		H 32						792			792	PAID IN FULL	MAY 10 1955	5606		-792									
2																									
3		H 8						198			198	2nd Half Paid / 1st Half Paid	OCT 25 1955 / MAY 11 1955	15035 / 5607		-99		99						
4		H 63						1560			1560	2nd Half Paid / 1st Half Paid	OCT 25 1955 / MAY 11 1955	15035 / 5607		-780		780						
5																									
6																									
7																									
8																									
9		H 8						198			198	2nd Half Paid / 1st Half Paid	OCT 25 1955 / MAY 11 1955	15035 / 5607		-99		99						
10																									
11		H 16						396			396	2nd Half Paid / 1st Half Paid	OCT 25 1955 / MAY 11 1955	15035 / 5607		-198		198						
12																									
13																									
14		35						866	18		884	PAID IN FULL	MAY 31 1955	11996		884									
15																									
16		178						4406	42		4448	PAID IN FULL	MAY 31 1955	11994		-4448									
17		H 80						1980			1980	2nd Half Paid / 1st Half Paid	OCT 25 1955 / MAY 11 1955	15035 / 5607		-990		990						
18		27						668	14		682	PAID IN FULL	MAY 31 1955	11996		682									
19		125						3094	66		3160	PAID IN FULL	MAY 31 1955	11996		3160									
20																									
		H 207 / 36 / 57						14158	190		14348					12182		2166							

Assessment Roll and Tax List of Real Property in the Town of Mt. Shelley, Cass County, Minnesota, for Taxes for the Year 1954.

Form SCD (54) MILLER-DAVIS COMPANY, MINNEAPOLIS

*Indicate Type of Property: R-Residential, C-Commercial, I-Industrial, U-Utility, F-Farm

	In Whose Name Assessed	To Whom Transferred		Description of Property: Subdivision	Sec. or Lot	Town or Block	Reg	Number of Acres of Land: Acres	Mills	No. School District	Indicate Homestead Tax or No	Indicate Agricultural Total Tax or No	*Indicate Type of Property	True and Full Valuations: Land Exclusive of Structures and Improvements	Buildings and Other Structures	Machinery Permanently Attached to Real Estate	Total True and Full Value	Assessed Valuations: Rural: Homestead Up to $4,000 20%	Rural: Over $4,000 and Non-Homestead 33⅓%	All Other: Homestead Up to $4,000 25%	All Other: Over $4,000 and Non-Homestead 40%	All Other: Machinery Permanently Attached to Real Estate 33⅓%	Total Assessed Value	Total Assessed Value as Equalized by the Board of Review	Final Equalized Value
								Acres	Mills					Dollars	Dollars	Dollars	Dollars	Dollars	Dollars	Dollars	Dollars	Dollars	Dollars	Dollars	Dollars
1	Arthur M. & Billie Cole			NE¼ of NE¼	11	138	32	40		30	Yes		F	160	200		360	72					72		
2	" " "			NW¼ of NE¼				40			"		F	250			250	50					50		
3	" " "			SW¼ of NE¼				40			"		F	275			275	55					55		
4	" " "			SE¼ of NE¼				40			"		F	320			320	64					64		
5																									
6	Vidal B. Nelson			NE¼ of NW¼				40			No		T	81			81		27				27		
7	" "			NW¼ of NW¼ less 1.34 acres Hwy				38.66			"		T	81			81		27				27		
8	Northwest Paper Co.	AUXILIARY FOREST No. 46		SW¼ of NW¼ (Bill Nickerson)				3.4			"		T	21			21		7				7		
9	" " "	AUXILIARY FOREST No. 46		SE¼ of NW¼																					
10																									
11	" " "	AUXILIARY FOREST No. 46		NE¼ of SW¼																					
12	" " "	AUXILIARY FOREST No. 46		NW¼ of SW¼				3.4					T	27			27		9				9		
13	" " "	AUXILIARY FOREST No. 46		SW¼ of SW¼				3.4					T	27			27		9				9		
14	" " "	AUXILIARY FOREST No. 46		SE¼ of SW¼																					
15																									
16	Howard L. Ellestad			NE¼ of SE¼				40			No		F	364	20		384		128				128		
17	" "			NW¼ of SE¼				40			"		F	294			294		98				98		
18	Marillac Land Co.			SW¼ of SE¼				40			No		T	81			81		27				27		
19	John & Pauline Van Buren			SE¼ of SE¼				40			Yes		F	345			345	69					69		
20																									
								402.86						2216	220		2436	304	332				660		

Cass County, Minnesota, for Taxes for the Year 1954.

	Sold for Taxes	Valuations by School Districts as Equalized by Department of Taxation: District No. ..... Rate ..... Mills	District No. ..... Rate ..... Mills	District No. ..... Rate ..... Mills	District No. ..... Rate ..... Mills	District No. ..... Rate ..... Mills	Tax including State Homestead ..... Mills	State Tax on Non-Homestead 52.2 Mills	Special Taxes	Total Taxes		Paid	When Paid: Month Day Year	Number of Receipt	March Settlement 1955	June Settlement 1955	Penalty	November Settlement 1955	Penalty	Collections to First Monday in January 1955	Penalty	Delinquent on First Monday in January 1956	Penalty	Total Delinquent Tax and Penalty	Remarks
		Dollars	Dollars	Dollars	Dollars	Dollars	$ cts.	$ cts.	$ cts.	$ cts.					$ cts.	$ cts.	$ cts.	$ cts.	$ cts.	$ cts.	$ cts.	$ cts.	$ cts.	$ cts.	
1	SOLD FOR TAXES	H 70					17 32			17 32	1											17 32			
2	SOLD FOR TAXES	H 50					12 38			12 38	2											12 38			
3	SOLD FOR TAXES	H 55					13 62			13 62	3											13 62			
4	SOLD FOR TAXES	H 64					15 84			15 84	4											15 84			
5											5														
6		27					6 68	14		6 82	6	PAID IN FULL	MAY 31 1955	7735		- 6 82									
7		27					6 68	14		6 82	7	PAID IN FULL	MAY 31 1955			- 6 82									
8		7					1 74	04		1 78	8	PAID IN FULL	MAY 31 1955	6667		- 1 78									
9											9														
10											10														
11											11														
12		9					2 22	04		2 26	12	PAID IN FULL	MAY 31 1955	6667		- 4 52									
13		9					2 22	04		2 26	13	PAID IN FULL	MAY 31 1955												
14											14														
15											15														
16		128					31 68	66		32 34	16	2nd Half Paid	OCT 27 1955	5899		- 16 17		16 17							
												1st Half Paid	MAY 24 1955	5816											
17		98					24 26	52		24 78	17	2nd Half Paid	OCT 27 1955	5899		- 12 39		12 39							
												1st Half Paid	MAY 24 1955	5817											
18		27					6 68	14		6 82	18											6 82	7 50		
19	SOLD FOR TAXES	H 64					17 08			17 08	19											17 08			
20											20														
		H 508 / 32 / 48					158 40	1 72		160 12						48 50		28 56				82 06			

Assessment Roll and Tax List of Real Property in the Town of Mt. Hubley, Cass County, Minnesota, for Taxes for the Year 1954.

*Indicate Type of Property: R - Residential, C - Commercial, I - Industrial, U - Utility, F - Farm

Form 5CD (54) MILES-DAVIS COMPANY, MINNEAPOLIS

	In Whose Name Assessed	To Whom Transferred	Description of Property: Subdivision	Sec. or Lot	Town or Block	Rng	Acres	100ths	No. School District	Indicate Homestead Tax or No	Indicate Agricultural Tax or No	*Indicate Type of Property	True and Full Valuations: Land Exclusive of Structures and Improvements (Dollars)	Buildings and Other Structures (Dollars)	Machinery Permanently Attached to Real Estate (Dollars)	Total True and Full Value (Dollars)	Assessed Valuations: Rural: Homestead Up to $1,000 20% (Dollars)	Rural: Over $1,000 and Non-Homestead 33⅓% (Dollars)	All Other: Homestead Up to $1,000 25% (Dollars)	All Other: Over $1,000 and Non-Homestead 40% (Dollars)	Machinery Permanently Attached to Real Estate 33⅓% (Dollars)	Total Assessed Value (Dollars)	Total Assessed Value as Equalized by the Board of Review (Dollars)	Final Equalized Value (Dollars)
1	Lillie Coffland		NE¼ of NE¼	12	138	32	40		30	70	yes	F	570			570		190				190		
2	" "		NW¼ of NE¼				40			"	"	F	318	180		498		166				166		
3	" "		SW¼ of NE¼				40			"	"	F	240			240		80				80		
4	" "		SE¼ of NE¼				40			"	"	F	294			294		98				98		
5																								
6	Carl W. Johnson		NE¼ of NW¼				40			Yes	"	F	345			345	69					69		
7	" "		NW¼ of NW¼				40			"	"	F	480			480	96					96		
8	" "		SW¼ of NW¼				40			"	"	F	405			405	81					81		
9	" "		SE¼ of NW¼				40			"	"	F	380	1590		1970	394					394		
10																								
11	Carl W. & Helga L. Johnson		NE¼ of SW¼				40			Yes	"	F	480			480	96					96		
12	" " "		NW¼ of SW¼				40			"	"	F	235			235	47					47		
13	John + Pauline Van Buren		SW¼ of SW¼				40			Yes	"	F	265	370		635	127					127		
14	" " " "		SE¼ of SW¼				40			"	"	T	80			80	16					16		
15																								
16	Kenneth E. Wolmutt		NE¼ of SE¼				40			Yes	"	F	363	360		723	145					145		
17	" "		NW¼ of SE¼				40			"	"	F	500			500	100					100		
18	" "		SW¼ of SE¼				40			"	"	F	80			80	16					16		
19	Lillie Coffland		SE¼ of SE¼				40			No	"	F	402			402		134				134		
20																								
							640						5429	2500		7929	1289	668				1855		

Cass County, Minnesota, for Taxes for the Year 1954.

	Sold for Taxes	Valuations by School Districts as Equalized by Department of Taxation: District No. ..... Rate ..... Mills (Dollars)	District No. ..... Rate ..... Mills (Dollars)	District No. ..... Rate ..... Mills (Dollars)	District No. ..... Rate ..... Mills (Dollars)	District No. ..... Rate ..... Mills (Dollars)	Tax Including State Homestead ..... Mills ($ cts.)	State Tax on Non-Homestead 5.12 Mills ($ cts.)	Special Taxes ($ cts.)	Total Taxes ($ cts.)		Paid	When Paid: Month	Day	Year	Number of Receipt	March Settlement 1955 ($ cts.)	June Settlement 1955 ($ cts.)	Penalty ($ cts.)	November Settlement 1955 ($ cts.)	Penalty ($ cts.)	Collections to First Monday in January 1956 ($ cts.)	Penalty ($ cts.)	Delinquent on First Monday in January 1956 ($ cts.)	Total Delinquent Tax and Penalty ($ cts.)	Remarks
1		190					4702	100		4802	1	PAID IN FULL	MAY 31	1955												
2		166					4108	86		4194	2	PAID IN FULL	MAY 31	1955		7276		-13486								
3		80					1980	42		2022	3	PAID IN FULL	MAY 31	1955												
4		98					2426	52		2478	4	PAID IN FULL	MAY 31	1955												
5											5															
6		H 69					1708			1708	6	Balance Paid / 1st Half Paid	OCT 31 / MAY 31	1955 / 1955												
7		H 96					2376			2376	7	Balance Paid / 1st Half Paid	OCT 31 / MAY 31	1955 / 1955		15488 / 10777		-7920		7920						
8		H 81					2004			2004	8	Balance Paid / 1st Half Paid	OCT 31 / MAY 31	1955 / 1955												
9		H 394					9752			9752	9	Balance Paid / 1st Half Paid	OCT 31 / MAY 31	1955 / 1955												
10											10															
11		H 96					2376			2376	11	Balance Paid / 1st Half Paid	OCT 31 / MAY 31	1955 / 1955		10777		-1188		1188						
12		H 47					1164			1164	12	Balance Paid / Part Paid	OCT 31 / MAY 31	1955 / 1955				-592		592						
13	SOLD FOR TAXES	H 129					3144			3144	13													3144		
14	DELINQUENT TAXES	H 16					396			396	14													396		
15											15															
16		H 145					3588			3588	16													3588	3947	
17		H 100					2474			2474	17													2474	2721	
18		H 16					396			396	18													396	436	
19		134					3316	70		3386	19	PAID IN FULL	MAY 31	1955		7276		-3386								
20											20															
		H 1189 / 66 / 1855					46910	350		46260								26562		9700				9948		

Assessment Roll and Tax List of Real Property in the Towns of Mt. Hardy, Cass County, Minnesota, for Taxes for the Year 1954.

Form SCD (54) MILLER-DAVIS COMPANY, MINNEAPOLIS

*Indicate Type of Property: R - Residential, C - Commercial, I - Industrial, U - Utility, F - Farm

	In Whose Name Assessed	To Whom Transferred	Description of Property: Subdivision	Sec. or Lot	Town or Block	Reg	Number of Acres of Land: Acres	100ths	No. School District	Indicate Homestead Tax or No	Indicate Agricultural Tax or No	*Indicate Type of Property	True and Full Valuations: Land Exclusive of Structures and Improvements (Dollars)	Buildings and Other Structures (Dollars)	Machinery Permanently Attached to Real Estate (Dollars)	Total True and Full Value (Dollars)	Assessed Valuations: Rural: Homestead Up to $4,000 20% (Dollars)	Rural: Over $4,000 and Non-Homestead 33⅓% (Dollars)	All Other: Homestead Up to $4,000 25% (Dollars)	All Other: Over $4,000 and Non-Homestead 40% (Dollars)	Machinery Permanently Attached to Real Estate 33⅓% (Dollars)	Total Assessed Value (Dollars)	Total Assessed Value as Equalized by the Board of Review (Dollars)	Final Equalized Value (Dollars)
1	J. H. Holmetts		NE¼ of NE¼	13	138	32	40		30	No	Yes	T	81			81		27				27		
2	" "		NW¼ of NE¼				40			"	"	T	81			81		27				27		
3	State of Minnesota		SW¼ of NE¼																					
4	J. H. Holmetts		SE¼ of NE¼				40			"	"	T	81			81		27				27		
5																								
6	" "		NE¼ of NW¼				40			"	"	T	81			81		27				27		
7	" "		NW¼ of NW¼				40			"	"	F	264			264		88				88		
8	State of Minnesota		SW¼ of NW¼																					
9	State of Minnesota		SE¼ of NW¼																					
10																								
11	State of Minnesota		NE¼ of SW¼																					
12	State of Minnesota		NW¼ of SW¼																					
13	Kenneth Holmett & Melvin Ray each undivided ½ int.		SW¼ of SW¼				40			No	"	T	81			81		27				27		
14	" " " " "		SE¼ of SW¼				40			"	"	T	81			81		27				27		
15																								
16	State of Minnesota		NE¼ of SE¼																					
17	State of Minnesota		NW¼ of SE¼																					
18	Kenneth Holmett & Melvin Ray each undivided ½ int.		SW¼ of SE¼				40			"	"	T	42			42		14				14		
19	State of Minnesota		SE¼ of SE¼																					
20																								
							320						792			792		264				264		

Cass County, Minnesota, for Taxes for the Year 1954.

	Sold for Taxes	Valuations by School Districts as Equalized by Department of Taxation: District No. ..... Rate ..... Mills	District No. ..... Rate ..... Mills	District No. ..... Rate ..... Mills	District No. ..... Rate ..... Mills	District No. ..... Rate ..... Mills	District No. ..... Rate ..... Mills	Tax including State Homestead ..... Mills	State Tax on Non-Homestead 5.5 Mills	Special Taxes	Total Taxes		Paid	When Paid (Month Day Year)	Number of Receipt	March Settlement 1955	June Settlement 1955	Penalty	November Settlement 1955	Penalty	Collections to First Monday in January 1956	Penalty	Delinquent on First Monday in January 1956	Total Delinquent Tax and Penalty	Remarks
		Dollars	Dollars	Dollars	Dollars	Dollars	Dollars	$ cts.	$ cts.	$ cts.	$ cts.					$ cts.	$ cts.	$ cts.	$ cts.	$ cts.	$ cts.	$ cts.	$ cts.	$ cts.	
1	SOLD FOR TAXES		27					668	14		682	1											682		Pd. D.R. #27852 2/7/56
2	SOLD FOR TAXES		27					668	14		682	2											682		
3												3													
4	SOLD FOR TAXES		27					668	14		682	4											682		Pd. D.R. #27852 2/7/56
5												5													
6	SOLD FOR TAXES		27					668	14		682	6											682		
7	SOLD FOR TAXES		88					2178	46		2224	7											2224		
8												8													
9												9													
10												10													
11												11													
12												12													
13			27					668	14		682	13	PAID IN FULL	AUG 27 1955	12935				682	.43					
14			27					668	14		682	14	PAID IN FULL	AUG 27 1955	12935				682						
15												15													
16												16													
17												17													
18			14					346	08		354	18	PAID IN FULL	AUG 27 1955	12935				354						
19												19													
20												20													
			264					6532	138		6670								1718				4952		

Assessment Roll and Tax List of Real Property in the Town of Mt. Hubbard, Cass County, Minnesota, for Taxes for the Year 1954.

Form 5CD (54) WILCOX-GAYER COMPANY, MINNEAPOLIS

*Indicate Type of Property: R - Residential, C - Commercial, I - Industrial, U - Utility, F - Farm

	IN WHOSE NAME ASSESSED	TO WHOM TRANSFERRED		DESCRIPTION OF PROPERTY: SUBDIVISION	Sec. or Lot	Town or Block	Rng	Number of Acres of Land: Acres	100ths	No. School District	Indicate Homestead Tax or No	Indicate Agricultural Tax or No	Indicate Type of Property	TRUE AND FULL VALUATIONS: LAND Exclusive of Structures and Improvements (Dollars)	BUILDINGS and Other Structures (Dollars)	MACHINERY Permanently Attached to Real Estate (Dollars)	TOTAL True and Full Value (Dollars)	ASSESSED VALUATIONS: RURAL: Homestead Up to $1,000 20% (Dollars)	RURAL: Over $1,000 and Non-Homestead 33⅓% (Dollars)	ALL OTHER: Homestead Up to $1,000 25% (Dollars)	ALL OTHER: Over $1,000 and Non-Homestead 40% (Dollars)	MACHINERY Permanently Attached to Real Estate 33⅓% (Dollars)	TOTAL ASSESSED VALUE (Dollars)	Total Assessed Value as Equalized by the Board of Review (Dollars)	FINAL EQUALIZED VALUE (Dollars)
	E. N. Larson																								
1	Victor G. + Priddy Martin		1	NE ¼ of NE ¼	14	138	32	40		30	710	340	F	495	201		696		232				232		
2	" " " "	"	2	NW ¼ of NE ¼				40			"	"	F	306			306		102				102		
3	" " " "	"	3	SW ¼ of NE ¼				40			"	"	F	471			471		157				157		
4	" " " "	"	4	SE ¼ of NE ¼				40			"	"	F	240			240		80				80		
5			5																						
	Herman Jenning		6	NE ¼ of NW ¼				40			442	"	T	80			80	16					16		
7	" "		7	NW ¼ of NW ¼				40			"	"	T	80	60		140	28					28		
8	" "		8	SW ¼ of NW ¼				40			"	"	F	255			255	51					51		
9	" "		9	SE ¼ of NW ¼				40			"	"	F	310			310	62					62		
10			10																						
	Leslie + Alice Edna Ellestad		11	NE ¼ of SW ¼				40			740	"	F	600			600	120					120		
12	" "	"	12	NW ¼ of SW ¼				40			"	"	F	530	460		990	198					198		
13	" "	"	13	SW ¼ of SW ¼ less 2.2 acres of Sly 1/2 of Sly 1/2 of N 1/2 of				38			"	"	F	415			415	83					83		
14	" "	"	14	SE ¼ of SW ¼				40			"	"	F	260			260	52					52		
	Frank A. Heppard			Lot 2 2.2 acres of Sly 1/2 of N 1/2 of Lot 4 of Lot 4				2			740	"	F	20	400		420	84					84		
16	Earl Hess		16	NE ¼ of SE ¼				40			710	"	F	81			81		27				27		
17	" "		17	NW ¼ of SE ¼				40			"	"	F	279			279		93				93		
18	" "		18	SW ¼ of SE ¼				40			"	"	T	90			90		30				30		
19	" "		19	SE ¼ of SE ¼				40			"	"	T	81			81		27				27		
20			20																						
								640						4593	1121		5714	604	748				1442		

Cass County, Minnesota, for Taxes for the Year 1954.

	SOLD FOR TAXES	VALUATIONS BY SCHOOL DISTRICTS AS EQUALIZED BY DEPARTMENT OF TAXATION: District No. ..... Rate ..... Mills (Dollars)	District No. ..... Rate ..... Mills (Dollars)	District No. ..... Rate ..... Mills (Dollars)	District No. ..... Rate ..... Mills (Dollars)	District No. ..... Rate ..... Mills (Dollars)	District No. ..... Rate ..... Mills (Dollars)	Tax including State Homestead ..... Mills ($ cts.)	State Tax on Non-Homestead 3.9 ..... Mills ($ cts.)	SPECIAL TAXES ($ cts.)	TOTAL TAXES ($ cts.)		PAID	WHEN PAID: Month Day Year	Number of Receipt	March Settlement 1955 ($ cts.)	June Settlement 1955 ($ cts.)	Penalty ($ cts.)	November Settlement 1955 ($ cts.)	Penalty ($ cts.)	Collections to First Monday in January 1956 ($ cts.)	Penalty ($ cts.)	Delinquent on First Monday in January 1956 ($ cts.)	Total Delinquent Tax and Penalty ($ cts.)	REMARKS
1		232						57 42	1 22		59 64	1	PAID IN FULL	MAY 26 1955											
2		102						25 24	54		25 78	2	PAID IN FULL	MAY 26 1955											
3		157						38 86	82		39 68	3	PAID IN FULL	MAY 26 1955	6148		-144 32								
4		80						19 80	42		20 22	4	PAID IN FULL	MAY 26 1955											
5												5													
6		H 16						3 96			3 96	6	PAID IN FULL	MAY 19 1955											
7		H 28						6 92			6 92	7	PAID IN FULL	MAY 19 1955											
8		H 51						12 62			12 62	8	PAID IN FULL	MAY 19 1955	6147		-38 84								
9		H 62						15 34			15 34	9	PAID IN FULL	MAY 19 1955											
10												10													
11		H 120						29 70			29 70	11	Part Paid	MAY 23 1955			10 35					19 35	19 35		Paid DR #27814
12		H 148						49 00			49 00	12	Part Paid	MAY 23 1955			21 27					27 73	27 73		Paid DR #27814
13		H 83						20 54			20 54	13	Part Paid	MAY 23 1955	6018		10 00					10 54	10 54		Paid DR #27814
14		H 52						12 86			12 86	14	Part Paid	MAY 23 1955			6 43					6 43	6 43		Paid DR #27814
15		H 84						20 78			20 78	15										20 78	20 78		
16	SOLD FOR TAXES	27						6 68	14		6 82	16										6 82	7 50		
17	SOLD FOR TAXES	93						23 02	48		23 50	17										23 50	25 85		
18	SOLD FOR TAXES	30						7 42	16		7 58	18										7 58	8 34		
19	SOLD FOR TAXES	27						6 68	14		6 82	19										6 82	7 50		
20												20													
		H 694 / 74 / 14 42						354 84	3 92		360 76						231 16					129 60			

Assessment Roll and Tax List of Real Property in the Power of Mc Kinley, Cass County, Minnesota, for Taxes for the Year 1954.

*Indicate Type of Property: R - Residential, C - Commercial, I - Industrial, U - Utility, F - Farm

Form 5CD (54) MILLER-DAYE COMPANY, MINNEAPOLIS

	In Whose Name Assessed	To Whom Transferred		Description of Property: Subdivision	Sec. or Lot	Town or Block	Rng	Number of Acres of Land: Acres	100ths	No. School District	Indicate Homestead Yes or No	Indicate Agricultural Yes or No	*Indicate Type of Property	True and Full Valuations: Land Exclusive of Structures and Improvements (Dollars)	Buildings and Other Structures (Dollars)	Machinery Permanently Attached to Real Estate (Dollars)	Total True and Full Value (Dollars)	Assessed Valuations: Rural: Homestead Up to $1,000 20% (Dollars)	Rural: Over $1,000 and Non-Homestead 33⅓% (Dollars)	All Other: Homestead Up to $1,000 25% (Dollars)	All Other: Over $1,000 and Non-Homestead 40% (Dollars)	Machinery Permanently Attached to Real Estate 33⅓% (Dollars)	Total Assessed Value (Dollars)	Total Assessed Value as Equalized by the Board of Review (Dollars)	Final Equalized Value (Dollars)	Remarks
	Northwest Paper Co.	AUXILIARY FOREST No. 46	1	NE ¼ of NE ¼	15	138	32			#30																	
	" "	AUXILIARY FOREST No. 46	2	NW ¼ of NE ¼																							
	" "	AUXILIARY FOREST No. 46	3	SW ¼ of NE ¼																							
	" "	AUXILIARY FOREST No. 46	4	SE ¼ of NE ¼																							
			5																								
	Weyerhaeuser, et al		6	NE ¼ of NW ¼				40			No	yes	T	81			81		27				27				
	Ellen A. Scott	State of Minnesota	7	NW ¼ of NW ¼				40			"	"	T	81			81		27				27	Reinstated Auditor's 7-16-54			
	Raymond Ellestad		8	SW ¼ of NW ¼				40			No	"	T	60			60		20				20				
	Northwest Paper Co		9	SE ¼ of NW ¼				40			No	"	T	300			300		100				100				
	" "		10																								
			11	NE ¼ of SW ¼				40			No	"	T	300			300		100				100				
	Raymond Ellestad		12	NW ¼ of SW ¼				40			No	"	T	273			273		91				91				
	" "		13	SW ¼ of SW ¼				34			No	"	F	240	150		390		130				130				
	Northwest Paper Co.		14	SE ¼ of SW ¼				40			No	"	T	390			390		130				130				
			15																								
	Leslie & Alice Ellestad		16	NE ¼ of SE ¼				40			yes	"	T	140			140	28	27				28				
	Northwest Paper Co	AUXILIARY FOREST No. 46		NW ¼ of SE ¼																							
	" "	AUXILIARY FOREST No. 46		SW ¼ of SE ¼																							
	" "	AUXILIARY FOREST No. 46		SE ¼ of SE ¼																							
			20																								
								359						1465	150		2015	28	685				653				

	Valuations by School Districts as Equalized by Department of Taxation: District No. ..... Rate ..... Mills	District No. ..... Rate ..... Mills	District No. ..... Rate ..... Mills	District No. ..... Rate ..... Mills	District No. ..... Rate ..... Mills	Sold for Taxes	Tax including State Homestead ..... Mills	State Tax on Non-Homestead 5.7% ..... Mills	Special Taxes	Total Taxes	Paid	When Paid	Number of Receipt	March Settlement 1955	June Settlement 1955	Penalty	November Settlement 1955	Penalty	Collections to First Monday in January 1956	Penalty	Delinquent on First Monday in January 1956	Penalty	Total Delinquent Tax and Penalty	Remarks
	Dollars	Dollars	Dollars	Dollars	Dollars		$ cts.	$ cts.	$ cts.	$ cts.		Month Day Year		$ cts.	$ cts.	$ cts.	$ cts.	$ cts.	$ cts.	$ cts.	$ cts.	$ cts.	$ cts.	
1																								
2																								
3																								
4																								
5																								
6	SOLD FOR TAXES	27					668	14		682	PAID IN FULL	MAY 31 1955	6549		-682									
7		27					668	14		682	PAID IN FULL	MAY 31 1955	11719		-682									
8		20					494	10		504	1st Half Paid 2nd Half Paid	MAY 16 1955 SEP 9 1955	5760 13507		-252		252							
9		100					2474	52		2526	PAID IN FULL	MAY 31 1955	6667		-2526									
10																								
11		100					2474	52		2526	PAID IN FULL	MAY 31 1955	6667		-2526									
12		91					2252	48		2300	1st Half Paid 2nd Half Paid	MAY 16 1955 SEP 9 1955	5760		-1150		1150							
13		130					3218	68		3286	1st Half Paid 2nd Half Paid	MAY 16 1955 SEP 9 1955	13507		-1643		1643							
14		130					3218	68		3286	PAID IN FULL	MAY 31 1955	6667		-3286									
15																								
16		H 28					692			692	Paid Diff	MAY 23 1956	6018		-200						492			Paid D.R. #27814 1/1956
17																								
18																								
19																								
20																								
		H 28 637 65 5					16158	326		16484					12947		3045				492			

Assessment Roll and Tax List of Real Property in the Dawson of McKinley, Cass County, Minnesota, for Taxes for the Year 1954.

Form 5C(1) (54) 141,10-5x10 COMPANY, MINNEAPOLIS

*Indicate Type of Property: R-Residential, C-Commercial, I-Industrial, U-Utility, F-Farm

	In Whose Name Assessed	To Whom Transferred		Description of Property: Subdivision	Sec. or Lot	Town or Block	Rng	Number of Acres of Land: Acres	Hdths	No. School District	Indicate Homestead Tax Yes or No	Indicate Agricultural Tax Yes or No	*Indicate Type of Property	True and Full Valuations: Land Exclusive of Structures and Improvements	Buildings and Other Structures	Machinery Permanently Attached to Real Estate	Total True and Full Value	Assessed Valuations: Rural: Homestead Up to $1,000 20%	Rural: Over $1,000 and Non-Homestead 33⅓%	All Other: Homestead Up to $1,000 25%	All Other: Over $1,000 and Non-Homestead 40%	Machinery Permanently Attached to Real Estate 33⅓%	Total Assessed Value	Total Amount Value as Equalized by the Board of Review	Final Equalized Value
								Acres	Hdths					Dollars	Dollars	Dollars	Dollars	Dollars	Dollars	Dollars	Dollars	Dollars	Dollars	Dollars	Dollars
	State of Minnesota		1	NE¼ of NE¼	16	138	32			30															
	State of Minnesota		2	NW¼ of NE¼																					
	State of Minnesota		3	SW¼ of NE¼																					
	Clemon & Maude Martin		4	SE¼ of NE¼				40			No	yes	F	126			126		42				42		
			5																						
	Raymond M. & Lydia Ellestad		6	NE¼ of NW¼				40			no	"	T	39			39		13				13		
	" " "		7	NW¼ of NW¼				40			"	"	T	120			120		40				40		
	Herman & Marie Duire		8	SW¼ of NW¼				40			yes	"	F	330			330	66					66		
	" " "		9	SE¼ of NW¼				40			"		F	120			120	24					24		
			10																						
	" " "		11	NE¼ of SW¼				40			"	"	F	260			260	52					52		
	" " "		12	NW¼ of SW¼				40			"	"	F	325			325	65					65		
	" " "		13	SW¼ of SW¼				40			"	"	F	230			230	46					46		
	" " "		14	SE¼ of SW¼				40			"	"	F	340	710		1050	210					210		
			15																						
	Stephen A. Fairbrook		16	NE¼ of SE¼				40			yes	"	F	525			525	105					105		
	" "		17	NW¼ of SE¼				40			"	"	F	390			390	78					78		
	" "		18	SW¼ of SE¼				40			"	"	F	545	560		1105	221					221		
	" "		19	SE¼ of SE¼				40			"	"	F	510			510	102					102		
			20																						
								520						3860	1270		5130	969	95				1064		

Valuations by School Districts as Equalized by Department of Taxation

Sold for Taxes	District No. 30 Rate 24.2 Mills	District No. Rate Mills	District No. Rate Mills	District No. Rate Mills	District No. Rate Mills	Tax including State Homestead	State Tax on Non-Homestead 5.2% Mills	Special Taxes	Total Taxes	Paid	When Paid	Number of Receipt	March Settlement 1955	June Settlement 1955	Penalty	November Settlement 1955	Penalty	Collections to First Monday in January 1956	Penalty	Delinquent on First Monday in January 1956	Penalty	Total Delinquent Tax and Penalty	Remarks
	Dollars	Dollars	Dollars	Dollars	Dollars	$ cts.	$ cts.	$ cts.	$ cts.		Month Day Year		$ cts.	$ cts.	$ cts.	$ cts.	$ cts.	$ cts.	$ cts.	$ cts.	$ cts.	$ cts.	
1										1													
2										2													
3										3													
4		42				1040	22		1062	4	2nd Half Paid / 1st Half Paid — OCT 31 1955 / MAY 31 1955	1547 / 1715		-531		531							
5										5													
6	SOLD FOR TAXES	13				322	06		328	6										328			
7	SOLD FOR TAXES	40				990	20		1010	7										1010			
8	H	66				1634			1634	8	2nd Half Paid / 1st Half Paid — OCT 31 1955 / MAY 31 1955												
9	H	24				594			594	9	2nd Half Paid / 1st Half Paid — OCT 31 1955 / MAY 31 1955												
10										10		1030											
11	H	52				1286			1286	11	2nd Half Paid / 1st Half Paid — OCT 31 1955 / MAY 31 1955	1025		-572		572							
12	H	65				1608			1608	12	2nd Half Paid / 1st Half Paid — OCT 31 1955 / MAY 31 1955												
13	H	46				1138			1138	13	2nd Half Paid / 1st Half Paid — OCT 31 1955 / MAY 31 1955												
14	H	210				5198			5198	14	2nd Half Paid / 1st Half Paid — OCT 31 1955 / MAY 31 1955												
15										15													
16	H	105				2598			2598	16	PAID IN FULL	MAY 31 1955											
17	H	78				1930			1930	17	PAID IN FULL	MAY 31 1955	1347	-1252									
18	H	221				5470			5470	18	PAID IN FULL	MAY 31 1955											
19	H	102				2524			2524	19	PAID IN FULL	MAY 31 1955											
20										20													
	H	969 / 95 / 1064				26332	48		26380					18782		6260				1238			

Assessment Roll and Tax List of Real Property in the Town of Mt. Shirley, Cass County, Minnesota, for Taxes for the Year 1954.

Form 5CD (54) [illegible]

*Indicate Type of Property: R-Residential, C-Commercial, I-Industrial, U-Utility, F-Farm

	In Whose Name Assessed	To Whom Transferred		Description of Property: Subdivision	Sec. or Lot	Town or Block	Rng	Number of Acres of Land (Acres)	(100ths)	No. School District	Individual Homestead Tax or No	Individual Agricultural Tax or No	*Indicate Type of Property	True and Full Valuations: Land Exclusive of Structures and Improvements (Dollars)	Buildings and Other Structures (Dollars)	Machinery Permanently Attached to Real Estate (Dollars)	Total True and Full Value (Dollars)	Assessed Valuations: Rural: Homestead Up to $1,000 20% (Dollars)	Rural: Over $1,000 and Non-Homestead 33⅓% (Dollars)	All Other: Homestead Up to $1,000 25% (Dollars)	All Other: Over $1,000 and Non-Homestead 40% (Dollars)	All Other: Machinery Permanently Attached to Real Estate 33⅓% (Dollars)	Total Assessed Value (Dollars)	Total Assessed Value Equalized by the Board of Review (Dollars)	Final Equalized Value (Dollars)
	Hulda Steinbrook		1	NE¼ of NE¼	17	138	32	40		30	70	yes	F	345			345		115				115		
	" "		2	NW¼ of NE¼				40			"	"	T	81			81		27				27		
	" "		3	SW¼ of NE¼				40			"	"	F	402			402		134				134		
	" "		4	SE¼ of NE¼				40			"	"	F	390			390		130				130		
			5																						
	" "		6	NE¼ of NW¼				40			"	"	T	81			81		27				27		
	Irvin L. Williams		7	NW¼ of NW¼				40			yes	"	F	325			325	65					65		
	State of Minnesota		8	SW¼ of NW¼																					
	Hulda Steinbrook		9	SE¼ of NW¼				40			no	"	T	81			81		27				27		
			10																						
	" "		11	NE¼ of SW¼				40			"	"	T	81			81		27				27		
	Oscar L. Fisher		12	NW¼ of SW¼				40			yes	"	F	190			190	38					38		
	" "		13	SW¼ of SW¼				40			"	"	F	290			290	58					58		
	Hulda Steinbrook		14	SE¼ of SW¼				40			no	"	T	81			81		27				27		
			15																						
	" "		16	NE¼ of SE¼				40			no	"	F	330	102		432		144				144		
	" "		17	NW¼ of SE¼				40			"	"	T	81			81		27				27		
	" "		18	SW¼ of SE¼				40			"	"	T	81			81		27				27		
	" "		19	SE¼ of SE¼				40			"	"	T	81			81		27				27		
			20																						
								600						2920	102		3022	161	729				900		

Cass County, Minnesota, for Taxes for the Year 1954.

	Sold for Taxes	Valuations by School Districts as Equalized by Department of Taxation: District No. 30 Rate 49 Mills	District No. ..... Rate ..... Mills	District No. ..... Rate ..... Mills	District No. ..... Rate ..... Mills	District No. ..... Rate ..... Mills	Tax including State Homestead ..... Mills	State Tax on Non-Homestead 6.25 Mills	Special Taxes	Total Taxes		Paid	When Paid: Month	Day	Year	Number of Receipt	March Settlement 1955	June Settlement 1955	Penalty	November Settlement 1955	Penalty	Collections to First Monday in January 1956	Penalty	Delinquent on First Monday in January 1956	Penalty	Total Delinquent Tax and Penalty	Remarks
		Dollars	Dollars	Dollars	Dollars	Dollars	$ cts.	$ cts.	$ cts.	$ cts.							$ cts.	$ cts.	$ cts.	$ cts.	$ cts.	$ cts.	$ cts.	$ cts.	$ cts.	$ cts.	
1		115					2846	60		2906	1	Balance Paid / Part Paid	DEC 6 / MAY 31		1955 / 1955	16071											
2		27					668	14		682	2	Balance Paid / Part Paid	DEC 6 / MAY 31		1955 / 1955	8290		-1710				1710				
3		134					3316	70		3386	3	Balance Paid / Part Paid	DEC 6 / MAY 31		1955 / 1955	8199		-3395								
4		130					3218	68		3286	4	Balance Paid / Part Paid	DEC 6		1955	8199		-3395								
5											5					16071											
6		27					668	14		682	6	Balance Paid / Part Paid	DEC 6 / MAY 31		1955 / 1955	8199 / 7872		-1695 / -1695				1113				
7		H 65					1608			1608	7	PAID IN FULL	MAY 31		1955	16793		-16793								
8											8																
9		27					668	14		682	9	Balance Paid / Part Paid	DEC 6		1955	16071 / 8199		-2267 / -2267				1113				
10											10					8199		-2267									
11		27					668	14		682	11	Balance Paid / Part Paid	DEC 6		1955	16071		-2267				1113				
12		H 58					940			940	12	2nd half Paid / 1st half Paid	OCT 31 / MAY 31		1955 / 1955	16573 / 17412		-470		470							
13		H 58					1436			1436	13	2nd half Paid / 1st half Paid	OCT 31 / MAY 31		1955 / 1955	16573 / 17412		-718		718							
14		27					668	14		682	14	Balance Paid / Part Paid	DEC 6 / MAY 31		1955 / 1955	16071 / 8199 / 8199		-2267 / -2267				1113				
15											15																
16		144					3564	76		3640	16	Part Paid / Balance Paid	MAY 31 / DEC 6		1955 / 1955	16071											
17		27					668	14		682	17	Part Paid / Balance Paid	MAY 31 / DEC 6		1955 / 1955	8199 / 8199		-1895 / -1895				947				
18		27					668	14		682	18	Part Paid / Balance Paid	MAY 31 / DEC 6		1955 / 1955	8199		-947								
19		27					668	14		682	19	Balance Paid	DEC 6		1955												
20											20																
		H 761 / 739 / 900					23272	386		23658								18361		1188		3109					

Assessment Roll and Tax List of Real Property in the Town of Mt. Hesper, Cass County, Minnesota, for Taxes for the Year 1954.

Form 5CD (54) WILDE SAYS PRINTING, MINNEAPOLIS

*Indicate Type of Property: R-Residential, C-Commercial, I-Industrial, U-Utility, F-Farm

	IN WHOSE NAME ASSESSED	TO WHOM TRANSFERRED	DESCRIPTION OF PROPERTY: SUBDIVISION	Sec. or Lot	Town or Block	Rng	Number of Acres of Land (Acres)	(1000ths)	No. School District	Indicate Homestead Tax or No	Indicate Agricultural Tax or No	*Indicate Type of Property	TRUE AND FULL VALUATIONS: LAND Exclusive of Structures and Improvements (Dollars)	BUILDINGS and Other Structures (Dollars)	MACHINERY Permanently Attached to Real Estate (Dollars)	TOTAL True and Full Value (Dollars)	ASSESSED VALUATIONS: RURAL: Homestead Up to $1,000 20% (Dollars)	RURAL: Over $1,000 and Non-Homestead 33⅓% (Dollars)	ALL OTHER: Homestead Up to $1,000 25% (Dollars)	ALL OTHER: Over $1,000 and Non-Homestead 40% (Dollars)	MACHINERY Permanently Attached to Real Estate 33⅓% (Dollars)	TOTAL ASSESSED VALUE (Dollars)	Total Assessed Value as Equalized by the Board of Review (Dollars)	FINAL EQUALIZED VALUE (Dollars)
1	Orin P. Williams		NE¼ of NE¼	18	138	32	40		#30	Yes	Yes	F	155			155	31					31		
2	State of Minnesota		NW¼ of NE¼				40																	
3	Orin P. Williams		SW¼ of NE¼				40			Yes	"	F	40			40	8					8		
4	" "		SE¼ of NE¼				40			"	"	F	255	970		1225	245					245		
5																								
6	Harris & Charles Houck		NE¼ of NW¼				40			Yes	"	F	205			205	41					41		
7	" " "		NW¼ of NW¼ Lot 1				34.20			"	"	F	210			210	42					42		
8	John Bertson		SW¼ of NW¼ Lot 2				34.10			Yes	"	F	275	280		555	111					111		
9	St. St. & Anna Jefferson		SE¼ of NW¼				40			Yes	"	T	40			40	8					8		
10																								
11	" " "		NE¼ of SW¼				40			Yes	"	F	95			95	19					19		
12	State of Minnesota		NW¼ of SW¼ Lot 3																					
13	Oscar L. Fisher		SW¼ of SW¼ Lot 4				38.70			Yes	"	F	210			210	42					42		
14	St. St. & Anna Jefferson		SE¼ of SW¼				40			Yes	"	F	295			295	59					59		
15																								
16	Oscar L. Fisher		NE¼ of SE¼				40			Yes	"	F	200			200	40					40		
17	State of Minnesota		NW¼ of SE¼																					
18	St. St. & Anna Jefferson		SW¼ of SE¼				40			Yes	"	F	255	550		805	161					161		
19	Oscar L. Fisher		SE¼ of SE¼				40			Yes	"	F	300	900		1200	240					240		
20																								
							559.10						2625	2700		5325	1047					1047		

Cass County, Minnesota, for Taxes for the Year 1954.

	SOLD FOR TAXES	VALUATIONS BY SCHOOL DISTRICTS AS EQUALIZED BY DEPARTMENT OF TAXATION: District No. Rate ... Mills (Dollars)	District No. 22 Rate 44 Mills (Dollars)	District No. Rate ... Mills (Dollars)	District No. Rate ... Mills (Dollars)	District No. Rate ... Mills (Dollars)	District No. Rate ... Mills (Dollars)	Tax including State Homestead ... Mills ($ cts.)	State Tax on Non-Homestead 5.5 Mills ($ cts.)	SPECIAL TAXES ($ cts.)	TOTAL TAXES ($ cts.)		PAID	WHEN PAID (Month Day Year)	Number of Receipt	March Settlement 1955 ($ cts.)	June Settlement 1955 ($ cts.)	Penalty ($ cts.)	November Settlement 1955 ($ cts.)	Penalty ($ cts.)	Collections to First Monday in January 1956 ($ cts.)	Penalty ($ cts.)	Delinquent on First Monday in January 1956 ($ cts.)	Total Delinquent Tax and Penalty ($ cts.)	REMARKS
1		H 31						76.8			76.8	1	PAID IN FULL	MAY 31 1955	10793		-76.8								
2												2													
3		H 8						19.8			19.8	3	PAID IN FULL	MAY 31 1955	10793		-19.8								
4		H 245						606.4			606.4	4	PAID IN FULL	MAY 31 1955	10793		-606.4								
5												5													
6	SOLD FOR TAXES	H 41						101.4			101.4	6											101.4		
7	SOLD FOR TAXES	H 42						104.0			104.0	7											104.0		
8		H 111						274.8			274.8	8	PAID IN FULL	MAY 31 1955	10793		-274.8								
9		H 8						19.8			19.8	9	2nd Half Paid 1st Half Paid	OCT 31 1955 MAY 31 1955	15718 7097		-9.9		9.9						
10												10													
11		H 19						47.0			47.0	11	2nd Half Paid 1st Half Paid	OCT 31 1955 MAY 31 1955	15718 7097		-23.5		23.5						
12												12													
13		H 42						104.0			104.0	13	2nd Half Paid 1st Half Paid	OCT 31 1955 MAY 31 1955	15653 10812		-52.0		52.0						
14		H 59						146.0			146.0	14	2nd Half Paid 1st Half Paid	OCT 31 1955 MAY 31 1955	15718 7097		-73.0		73.0						
15												15													
16		H 40						99.0			99.0	16	2nd Half Paid 1st Half Paid	OCT 31 1955 MAY 31 1955	15653 10812		-49.5		49.5						
17												17													
18		H 161						398.4			398.4	18	2nd Half Paid 1st Half Paid	OCT 31 1955 MAY 31 1955	15718 7097		-199.2		199.2						
19		H 240						594.0			594.0	19	2nd Half Paid 1st Half Paid	OCT 31 1955 MAY 31 1955	15653 10812		-297.0		297.0						
20												20													
		H 1047						2591.4			2591.4						1685.9		1041				205.4		

Assessment Roll and Tax List of Real Property in the Town of Walker, Cass County, Minnesota, for Taxes for the Year 1954.

Form SCD (54) BURR-BATE COMPANY, MINNEAPOLIS

*Indicate Type of Property: R-Residential, C-Commercial, I-Industrial, U-Utility, F-Farm

	In Whose Name Assessed	To Whom Transferred	Description of Property: Subdivision	Sec. or Lot	Town or Block	Rng	Number of Acres of Land: Acres	100ths	No. School District	Indicate Homestead Yes or No	Indicate Agricultural Yes or No	*Indicate Type of Property	True and Full Valuations: Land Exclusive of Structures and Improvements	Buildings and Other Structures	Machinery Permanently Attached to Real Estate	Total True and Full Value	Assessed Valuations: Rural: Homestead Up to $1,000 20%	Rural: Over $1,000 and Non-Homestead 33⅓%	All Other: Homestead Up to $1,000 25%	All Other: Over $1,000 and Non-Homestead 40%	Machinery Permanently Attached to Real Estate 33⅓%	Total Assessed Value	Total Assessed Value as Equalized by the Board of Review	Final Equalized Value	Remarks
													Dollars	Dollars	Dollars	Dollars	Dollars	Dollars	Dollars	Dollars	Dollars	Dollars	Dollars	Dollars	
1	Chester Knudson		NE¼ of NE¼	17	138	32	40		#30	No	Yes	T	81			81		27				27			
2	Oscar L. Fisher		NW¼ of NE¼				40			Yes	"	T	80			80	16					16			
3	" "		SW¼ of NE¼				40			Yes	"	F	125			125	25					25			
4	" "		SE¼ of NE¼				40			Yes	"	T	80			80	16					16			
5																									
6	" "		NE¼ of NW¼				40			Yes	"	T	80			80	16					16			
7	State of Minnesota		NW¼ of NW¼ Lot 1																						
8	Elias Haaland		SW¼ of NW¼ Lot 2				38.20			No	"	F	235	269		504		168				168			
9	" "		SE¼ of NW¼				40			"	"	F	171			171		57				57			
10																									
11	~~Thorpe Bros.~~	State of Minnesota	NE¼ of SW¼				~~40~~			No	"	T	81			81		27				27	Forfeited		
12	Elias Haaland		NW¼ of SW¼ Lot 3				37.42			No	"	F	207			207		69				69			
13	~~Thorpe Bros.~~	State of Minnesota	SW¼ of SW¼ Lot 4				~~37.64~~			"	"	T	81			81		27				27	Forfeited		
14	" "	State of Minnesota	SE¼ of SW¼				~~40~~			"	"	T	81			81		27				27	Not Taxed		
15																									
16	State of Minnesota		NE¼ of SE¼																						
17	State of Minnesota		NW¼ of SE¼																						
18	Thorpe Bros.		SW¼ of SE¼				40			No	"	T	81			81		27				27			
19	" "		SE¼ of SE¼				40			"	"	T	81			81		27				27			
20																									
							513.76						1464	269		1733	73	454				~~527~~			
													1241			1410		315				448			

Cass County, Minnesota, for Taxes for the Year 1954.

	Sold for Taxes	Valuations by School Districts as Equalized by Department of Taxation: District No. ..... Rate ..... Mills	District No. ..... Rate ..... Mills	District No. ..... Rate ..... Mills	District No. ..... Rate ..... Mills	District No. ..... Rate ..... Mills	Tax including State Homestead ..... Mills	State Tax on Non-Homestead 6.22 Mills	Special Taxes	Total Taxes		Paid	When Paid: Month Day Year	Number of Receipt	March Settlement 1955	June Settlement 1955	Penalty	November Settlement 1955	Penalty	Collections to First Monday in January 1956	Penalty	Delinquent on First Monday in January 1956	Total Delinquent Tax and Penalty	Remarks
		Dollars	Dollars	Dollars	Dollars	Dollars	$ cts.	$ cts.	$ cts.	$ cts.						$ cts.	$ cts.	$ cts.	$ cts.	$ cts.	$ cts.	$ cts.	$ cts.	
1			27				668	14		682	1	2nd Half Paid	OCT 31 1955	15463										
												1st Half Paid	MAY 31 1955	10614		-341		341						
2		H	16				396			396	2	2nd Half Paid	OCT 31 1955											
												1st Half Paid	MAY 31 1955			-198		198						
3		H	25				618			618	3	2nd Half Paid	OCT 31 1955											
												1st Half Paid	MAY 31 1955			-309		309						
4		H	16				396			396	4	2nd Half Paid	OCT 31 1955	15812										
												1st Half Paid	MAY 31 1955	15453		-198		198						
5											5													
6		H	16				396			396	6	2nd Half Paid	OCT 31 1955											
												1st Half Paid	MAY 31 1955			-198		198						
7											7													
8	SOLD FOR TAXES		166				4158	88		4246	8											4246		
9	SOLD FOR TAXES		57				1410	30		1440	9											1440		
10											10													
11											11													
12	SOLD FOR TAXES		69				1708	36		1744	12											1744		
13											13													
14											14													
15											15													
16											16													
17											17													
18	SOLD FOR TAXES		27				668	14		682	18											682		
19	SOLD FOR TAXES		27				668	14		682	19											682		
20											20													
		H	73																					
			375				11086	196		11282						1244		1244				8794		
			448																					

Assessment Roll and Tax List of Real Property in the Town of McKinley, Cass County, Minnesota, for Taxes for the Year 1954.

Form SCD (54) WILLIS-GAYLE COMPANY, MINNEAPOLIS

*Indicate Type of Property: R - Residential, C - Commercial, I - Industrial, U - Utility, F - Farm

	IN WHOSE NAME ASSESSED	TO WHOM TRANSFERRED		DESCRIPTION OF PROPERTY: SUBDIVISION	Sec. or Lot	Town or Block	Rng	Number of Acres of Land: Acres	100ths	Sec. School District	Indicate Homestead Tax or No	Indicate Agricultural Tax or No	Indicate Type of Property	TRUE AND FULL VALUATIONS: LAND Exclusive of Structures and Improvements	BUILDINGS and Other Structures	MACHINERY Permanently Attached to Real Estate	TOTAL True and Full Value	ASSESSED VALUATIONS: RURAL: Homestead Up to $1,000 20%	Over $1,000 and Non-Homestead 33⅓%	ALL OTHER: Homestead Up to $1,000 25%	Over $1,000 and Non-Homestead 40%	MACHINERY Permanently Attached to Real Estate 33⅓%	TOTAL ASSESSED VALUE	Total Assessed Value as Equalized by the Board of Review	FINAL EQUALIZED VALUE
								Acres	100ths					Dollars	Dollars	Dollars	Dollars	Dollars	Dollars	Dollars	Dollars	Dollars	Dollars	Dollars	Dollars
1	Arnold E. Ellestad			NE¼ of NE¼	20	138	22	40		50	No	yes	F	210			210		70				70		
2	" "			NW¼ of NE¼				40			"	"	F	267			267		89				89		
3	Merle & Florence Butler			SW¼ of NE¼				40			No	"	F	249			249		83				83		
4	" " "			SE¼ of NE¼				40			"	"	F	585			585		195				195		
5																									
6	Clara A. Rothing	State of Minnesota		NE¼ of NW¼				40			No	"	T	81			81		27				27	Forfeited	
7	" "	State of Minnesota		NW¼ of NW¼				40			"	"	T	81			81		27				27	Forfeited	
8	Clifton Kruckow			SW¼ of NW¼				40			No	"	T	81			81		27				27		
9	" "			SE¼ of NW¼				40			"	"	T	81			81		27				27		
10																									
11	Alvin & Jennie Ater			NE¼ of SW¼				40			No	"	F	400			400	80					80		
12	" " "			NW¼ of SW¼				40			"	"	T	40			40	8					8		
13	" " "			SW¼ of SW¼				40			"	"	F	135			135	27					27		
14	" " "			SE¼ of SW¼				40			"	"	F	405	770		1175	235					235		
15																									
16	Florence Scofield			NE¼ of SE¼				40			No	"	F	278	400		678		226				226		
17	Edw. & Maynard M. Stache			NW¼ of SE¼				40			No	"	F	250			250	50					50		
18	" " "			SW¼ of SE¼				40			No	"	F	345	290		635	127					127		
19	" " "			SE¼ of SE¼				40			"	"	F	155			155	31					31		
20																									
								640						3642	1460		5102	558	947				1505		
														3421			4421		317				1295		

	SOLD FOR TAXES	VALIDATIONS BY SCHOOL DISTRICTS AS EQUALIZED BY DEPARTMENT OF TAXATION: District No. 50 Rate 44 Mills	District No. ..... Rate ..... Mills	District No. ..... Rate ..... Mills	District No. ..... Rate ..... Mills	District No. ..... Rate ..... Mills	Tax including State Homestead .....Mills	State Tax on Non-Homestead 6.4 Mills	SPECIAL TAXES	TOTAL TAXES		PAID	WHEN PAID	Number of Receipt	March Settlement 1955	June Settlement 1955	Penalty	November Settlement 1955	Penalty	Collections to First Monday in January 1956	Penalty	Delinquent on First Monday in January 1956	Total Delinquent Tax and Penalty	REMARKS
		Dollars	Dollars	Dollars	Dollars	Dollars	Dollars	$ cts.	$ cts.	$ cts.			Month Day Year		$ cts.	$ cts.	$ cts.	$ cts.	$ cts.	$ cts.	$ cts.	$ cts.	$ cts.	
1		70					17 32	36		17 68	1											17 68		
2		89					22 02	46		22 48	2											22 48		
3		83					20 54	44		20 98	3	PAID IN FULL	APR 13 1955	5126		-20 98								
4		195					48 26	102		49 28	4	PAID IN FULL	APR 13 1955	5126		-49 28								
5											5													
6											6													
7											7													
8		27					66 8	14		68 22	8	2nd Half Paid 1st Half Paid	OCT 31 1955 MAY 31 1955	5469 12614		-3 41		3 41						
9		27					66 8	14		68 22	9	2nd Half Paid 1st Half Paid	OCT 31 1955 MAY 31 1955			-3 41		3 41						
10											10													
11		A 80					19 80			19 80	11	PAID IN FULL	MAY 16 1955											
12		A 8					1 98			1 98	12	PAID IN FULL	MAY 16 1955	5129		-86 62								
13		A 27					6 68			6 68	13	PAID IN FULL	MAY 16 1955											
14		A 235					58 16			58 16	14	PAID IN FULL	MAY 16 1955											
15											15													
16		226					55 94	1 18		57 12	16	PAID IN FULL	APR 13 1955	5126		-57 12								
17		A 50					12 38			12 38	17	2nd Half Paid 1st Half Paid	OCT 31 1955 MAY 31 1955			-6 19		6 19						
18		A 127					31 44			31 44	18	2nd Half Paid 1st Half Paid	OCT 31 1955 MAY 31 1955	10149 5547		-15 72		15 72						
19		A 31					7 68			7 68	19	2nd Half Paid 1st Half Paid	OCT 31 1955 MAY 31 1955			-3 84		3 84						
20											20													
		A 558 717 1275					315 56	3 74		319 30						246 57		32 57				40 16		

Assessment Roll and Tax List of Real Property in the Town of Mc Ansley, Cass County, Minnesota, for Taxes for the Year 1954.

*Indicate Type of Property: R-Residential, C-Commercial, I-Industrial, U-Utility, F-Farm

Form 3CD (34) MILLER-DAVIS COMPANY, MINNEAPOLIS

	In Whose Name Assessed	To Whom Transferred	Description of Property: Subdivision	Sec. or Lot	Town or Block	Rng	Number of Acres of Land: Acres	100ths	No. School District	Indicate Homestead Tax or No	Indicate Agricultural Tax or No	*Indicate Type of Property	True and Full Valuations: Land Exclusive of Structures and Improvements	Buildings and Other Structures	Machinery Permanently Attached to Real Estate	Total True and Full Value	Assessed Valuations: Rural: Homestead Up to $1,000 20%	Rural: Over $1,000 and Non-Homestead 33⅓%	All Other: Homestead Up to $1,000 25%	All Other: Over $1,000 and Non-Homestead 40%	Machinery Permanently Attached to Real Estate 33⅓%	Total Assessed Value	Total Assessed Value as Equalized by the Board of Review	Final Equalized Value
							Acres	100ths					Dollars	Dollars	Dollars	Dollars	Dollars	Dollars	Dollars	Dollars	Dollars	Dollars	Dollars	Dollars
	Edna L. Leonard			21	138	32	40		#30	No	yes	F	264			264		88				88		
1	" "		NE¼ of NE¼																					
2	" "		NW¼ of NE¼ (less 4.12 rds of E & 13½ rds N)				39			"	"	F	231			231		77				77		
3	" "		SW¼ of NE¼				40			"	"	T	120			120		40				40		
4	" "		SE¼ of NE¼				40			"	"	F	330	264		594		198				198		
	Frank Hulsman		8.4 rods of N side of SE¼ of NE¼				1			"	"	T	6			6		2				2		
	Red River State Bank																							
6	" " " "		NE¼ of NW¼				40			No	"	F	468			468		156				156		
7	" " " "		NW¼ of NW¼				40			"	"	F	132			132		44				44		
8	" " " "		SW¼ of NW¼				40			"	"	F	156	153		309		103				103		
9	" " " "		SE¼ of NW¼				40			"	"	F	162			162		54				54		
10																								
	Raymond & Sylvia Ellestad																							
11	" " " "		NE¼ of SW¼				40			yes	"	T	80			80	16					16		
	Florence Scofield																							
12	" " " "		NW¼ of SW¼				40			No	"	F	378			378		126				126		
13	" " " "		SW¼ of SW¼				40			"	"	F	441			441		147				147		
	Raymond & Sylvia Ellestad																							
14	" " " "		SE¼ of SW¼				40			yes	"	F	260			260	52					52		
15																								
16	" " " "		NE¼ of SE¼				40			yes	"	F	365			365	73					73		
17	" " " "		NW¼ of SE¼				40			"	"	T	80			80	16					16		
18	" " " "		SW¼ of SE¼				40			"	"	F	470			470	94					94		
19	" " " "		SE¼ of SE¼				40			"	"	F	470	640		1110	222					222		
20																								
							640						4413	1057		5470	473	1035				1508		

	Sold for Taxes	Valuations by School Districts as Equalized by Department of Taxation: District No. ..... Rate ..... Mills	Dollars	District No. ..... Rate ..... Mills	Dollars	District No. ..... Rate ..... Mills	Dollars	District No. ..... Rate ..... Mills	Dollars	Tax including State Homestead ..... Mills	State Tax on Non-Homestead 5.25 Mills	Special Taxes	Total Taxes		Paid	When Paid Month	Day	Year	Number of Receipt	March Settlement 1955	June Settlement 1955	Penalty	November Settlement 1955	Penalty	Collections to First Monday in January 1956	Penalty	Delinquent on First Monday in January 1956	Total Delinquent Tax and Penalty	Remarks
1		7153 / 84		Abate #6671						1312 / 2224	46		1312 / 2224	1													1312	1143 / 9.12	Penalty abated
2		7146 / 77				"				1138 / 1946	40		1138 / 1946	2													1138	1252 / 8.08	Penalty abated
3		7124 / 55				"				594 / 1012	20		594 / 1012	3													594	652 / 4.16	Penalty abated
4		7113 / 44				"				2946 / 5004	104		2946 / 5004	4													2946	3241 / 20.58	Penalty abated
5	SOLD FOR TAXES	2								50			50	5													50		
6	SOLD FOR TAXES	156								3860	82		3942	6													3942		
7	SOLD FOR TAXES	44								1088	22		1110	7													1110		
8	SOLD FOR TAXES	103								2550	54		2604	8													2604		
9	SOLD FOR TAXES	54								1336	28		1364	9													1364		
10														10															
11		H 16								396			396	11	1st Half Paid	APR	16	1955	5760	1397	-198		198						
12		126								3118	66		3184	12	2nd Half Paid	SEP	9	1955											
13		147								3638	76		3714	13	PAID IN FULL	APR	13	1955	5126		-3184								
14		H 62								1286			1286	14	PAID IN FULL	APR	13	1955	5126		-3714								
15														15	2nd Half Paid	SEP	9	1955											
16		H 73								1806			1806	16	1st Half Paid	APR	16	1955	5760		-643		643						
17		H 16								396			396	17	2nd Half Paid	SEP	9	1955											
18		H 94								2326			2326	18	1st Half Paid	APR	16	1955	5760		-5011		5011						
19		H 222								5494			5494	19	2nd Half Paid	SEP	9	1955											
20														20	1st Half Paid	APR	16	1955	5760		-2880		2880						
		H 473 / 1035 / 1508								37318	538		37856		2nd Half Paid	SEP	9	1955											
																					12760		5852				15860	4194	

Assessment Roll and Tax List of Real Property in the Town of Mo Kinley, Cass County, Minnesota, for Taxes for the Year 1954.

Form 5CD (54) WALSH-DAVIS COMPANY, MINNEAPOLIS

*Indicate Type of Property: R-Residential, C-Commercial, I-Industrial, U-Utility, F-Farm

	In Whose Name Assessed	To Whom Transferred		Description of Property: Subdivision	Sec. or Lot	Town or Block	Rng	Number of Acres of Land: Acres	100ths	No. School District	Indicate Homestead Yes or No	Indicate Agricultural Yes or No	*Indicate Type Residential, Commercial, Industrial, Utility, Farm	True and Full Valuations: Land Exclusive of Structures and Improvements (Dollars)	Buildings and Other Structures (Dollars)	Machinery Permanently Attached to Real Estate (Dollars)	Total True and Full Value (Dollars)	Assessed Valuations: Rural: Homestead Up to $4,000 20% (Dollars)	Rural: Over $4,000 and Non-Homestead 33⅓% (Dollars)	All Other: Homestead Up to $4,000 25% (Dollars)	All Other: Over $4,000 and Non-Homestead 40% (Dollars)	Machinery Permanently Attached to Real Estate 33⅓% (Dollars)	Total Assessed Value (Dollars)	Total Assessed Value as Equalized by the Board of Review (Dollars)	Final Equalized Value (Dollars)
	Township of Mo Kinley		1	NE¼ of NE¼	22	138	32		30																
	Gust Goberg		2	NW¼ of NE¼				40			70	yes	T	156			156		52				52		
	"	"	3	SW¼ of NE¼				40			"	"	T	162			162		54				54		
	State of Minnesota		4	SE¼ of NE¼																					
			5																						
	Richard + Audrey Lyle		6	NE¼ of NW¼				40			yes	"	F	485	190		675	135					135		
	Vernon H. Martin		7	NW¼ of NW¼				40			yes	"	F	260	520		780	156					156		
	"	"	8	SW¼ of NW¼				40			"	"	F	540			540	108					108		
	Richard + Audrey Lyle		9	SE¼ of NW¼				40			yes	"	F	330			330	66					66		
			10																						
	"	"	11	NE¼ of SW¼				40			"	"	F	485			485	97					97		
	Selma M. B + Vernon H. Martin		12	NW¼ of SW¼				40			"	"	F	375			375	75					75		
	Guy D + Ruth M. Steele		13	SW¼ of SW¼				40			"	"	F	360			360	72					72		
	Magnus + Christ Johnson		14	SE¼ of SW¼				40			"	"	F	355			355	71					71		
			15																						
	Gust A. Haggberg		16	NE¼ of SE¼				40			yes	"	F	300	400		700	140					140		
	Richard + Audrey Lyle		17	NW¼ of SE¼				40			"	"	T	80			80	16					16		
	Magnus + Christ Johnson		18	SW¼ of SE¼				40			"	"	F	335			335	67					67		
	Gust A. Haggberg		19	SE¼ of SE¼				40			"	"	F	490			490	98					98		
			20																						
								560						4713	1110		5823	1101	106				1707		

Cass County, Minnesota, for Taxes for the Year 1954.

	Sold for Taxes	Valuations by School Districts as Equalized by Department of Taxation: District No. ..... Rate ..... Mills	District No. 49 Rate 49 Mills	District No. ..... Rate ..... Mills	District No. ..... Rate ..... Mills	District No. ..... Rate ..... Mills	District No. ..... Rate ..... Mills	Tax including State Homestead ..... Mills	State Tax on Non-Homestead 6.32 Mills	Special Taxes	Total Taxes		Paid	When Paid Month	Day	Year	Number of Receipt	March Settlement 1955	June Settlement 1955	Penalty	November Settlement 1955	Penalty	Collections to First Monday in January 1956	Penalty	Delinquent on First Monday in January 1956	Penalty	Total Delinquent Tax and Penalty	Remarks
		Dollars	Dollars	Dollars	Dollars	Dollars	Dollars	$ cts.	$ cts.	$ cts.	$ cts.								$ cts.	$ cts.	$ cts.	$ cts.	$ cts.	$ cts.	$ cts.	$ cts.	$ cts.	$ cts.	
1												1																
2			52					1286	28		1314	2	PAID IN FULL	MAY 31	1955	18741		- 26 78									
3			54					1336	28		1364	3	PAID IN FULL	MAY 31	1955												
4												4																
5												5																
6		H	135					3342			3342	6	PAID IN FULL	MAY 31	1955	18702		- 33 42									
7		H	156					3860			3860	7	2nd Half Paid 1st Half Paid	OCT 31 MAY 31	1955 1955	15677 18813		- 19 30			19 30						
8		H	108					2672			2672	8	2nd Half Paid 1st Half Paid	OCT 31 MAY 31	1955 1955			- 13 36			13 36						
9		H	66					1634			1634	9	PAID IN FULL	MAY 31	1955	18702		- 16 34									
10												10																
11		H	97					2400			2400	11	PAID IN FULL	MAY 31	1955	18702		- 24 00									
12		H	75					1856			1856	12	2nd Half Paid 1st Half Paid	OCT 31 MAY 31	1955 1955	15677 18703		- 9 28			9 28						
13		H	72					1782			1782	13	PAID IN FULL	MAY 31	1955	6444		- 17 82									
14		H	71					1758			1758	14	1st Half Paid 2nd Half Paid	MAY 11 OCT 25	1955 1955	5365 15934		- 8 79			8 79						
15												15																
16		H	140					3464			3464	16	2nd Half Paid 1st Half Paid	OCT 24 MAY 31	1955 1955	15677 18796		- 17 32			17 32						
17		H	16					396			396	17	PAID IN FULL	MAY 31	1955	18712		- 3 96									
18		H	67					1658			1658	18	1st Half Paid 2nd Half Paid	MAY 11 OCT 25	1955 1955	5369 15934		- 8 29			8 29						
19		H	98					2426			2426	19	2nd Half Paid 1st Half Paid	OCT 24 MAY 31	1955 1955	15677 18796		- 12 13			12 13						
20												20																
		H	1101 106 1207					29870	56		29926							- 210 79			88 47						

Assessment Roll and Tax List of Real Property in the Pleasant of Wheaton,

*Indicate Type of Property: R - Residential, C - Commercial, I - Industrial, U - Utility, F - Farm

Form SCD (54) HALLIN-DAVIS COMPANY, MINNEAPOLIS

	IN WHOSE NAME ASSESSED	TO WHOM TRANSFERRED		DESCRIPTION OF PROPERTY: SUBDIVISION	Sec. or Lot	Town or Block	Rng	Number of Acres of Land (Acres / 100ths)	No. School District	Indicate Homestead Tax No.	Indicate Agricultural Tax No.	*Indicate Type Property	TRUE AND FULL VALUATIONS: LAND Exclusive of Structures and Improvements (Dollars)	BUILDINGS and Other Structures (Dollars)	MACHINERY Permanently Attached to Real Estate (Dollars)	TOTAL True and Full Value (Dollars)	ASSESSED VALUATIONS: RURAL: Homestead Up to $4,000 20% (Dollars)	RURAL: Over $4,000 and Non-Homestead 33⅓% (Dollars)	ALL OTHER: Homestead Up to $1,000 25% (Dollars)	ALL OTHER: Over $4,000 and Non-Homestead 40% (Dollars)	MACHINERY Permanently Attached to Real Estate 33⅓% (Dollars)	TOTAL ASSESSED VALUE (Dollars)	Total Assessed Value as Equalized by the Board of Review (Dollars)	FINAL EQUALIZED VALUE (Dollars)
	State of Minnesota		1	NE¼ of NE¼	23	12	32	40																
	Elmer J. Ellestad		2	NW¼ of NE¼				40		400	200	F	240			240	48					48		
	" "		3	SW¼ of NE¼				40		"	"	F	260			260	52					52		
	State of Minnesota		4	SE¼ of NE¼																				
			5																					
	Joel Ellestad		6	NE¼ of NW¼				40		400	"	F	250	90		340	68					68		
	Frank Perry		7	NW¼ of NW¼				40		400	"	F	190			190	38					38		
	" "		8	SW¼ of NW¼				40		"	"	F	370	175		545	109					109		
	Joel Ellestad		9	SE¼ of NW¼				40		"	"	T	260			260	52					52		
			10																					
	Frank Perry		11	NE¼ of SW¼				40		400	"	F	290			290	58					58		
	" "		12	NW¼ of SW¼				40		"	"	F	335			335	67					67		
	Lyster A. + Ruby E. Haggberg		13	SW¼ of SW¼				40		400	"	T	185	100		285	37					37		
	" " "		14	SE¼ of SW¼				40		"	"	T	80			80	16					16		
			15																					
	Minnesota Resettlement Immigration Land Co.		16	NE¼ of SE¼				40		700	"	T	402			402		134				134		
	" " "		17	NW¼ of SE¼				40		700	"	T	402			402		134				134		
	" " "		18	SW¼ of SE¼				40		"	"	T	360			360		120				120		
	" " "		19	SE¼ of SE¼				40		"	"	T	360			360		120				120		
			20																					
								560					3884	365		4249	545	508				1053		

	SOLD FOR TAXES	VALUATIONS BY SCHOOL DISTRICTS AS EQUALIZED BY DEPARTMENT OF TAXATION: District No. ..... Rate ..... Mills (Dollars)	District No. ..... Rate ..... Mills (Dollars)	District No. ..... Rate ..... Mills (Dollars)	District No. ..... Rate ..... Mills (Dollars)	District No. ..... Rate ..... Mills (Dollars)	Tax including State Homestead ..... Mills ($ cts.)	State Tax on Non-Homestead 6.24 Mills ($ cts.)	SPECIAL TAXES ($ cts.)	TOTAL TAXES ($ cts.)	PAID	WHEN PAID Month Day Year	Number of Receipt	March Settlement 1955 ($ cts.)	June Settlement 1955 ($ cts.)	Penalty ($ cts.)	November Settlement 1955 ($ cts.)	Penalty ($ cts.)	Collections to First Monday in January 1956 ($ cts.)	Penalty ($ cts.)	Delinquent on First Monday in January 1956 ($ cts.)	Total Delinquent Tax and Penalty ($ cts.)	REMARKS
1																								
2	SOLD FOR TAXES	H 48					1188			1188	2nd Half Paid / 1st Half Paid	OCT 5 1955 / MAY 31 1955	10804		-1237		1237						
3	SOLD FOR TAXES	H 52					1286			1286	2nd Half Paid / 1st Half Paid	OCT 5 1955 / MAY 31 1955	13744										
4																								
5																								
6	SOLD FOR TAXES	H 68					1682			1682	2nd Half Paid / 1st Half Paid	OCT 5 1955 / MAY 31 1955	13744 / 10804		-841		841						
7		H 38					940			940												940		
8		H 109					2698			2698												2698		
9	SOLD FOR TAXES	H 52					1286			1286	2nd Half Paid / 1st Half Paid	OCT 5 1955 / MAY 31 1955	13744 / 10804		-643		643						
10																								
11	SOLD FOR TAXES	H 58					1436			1436												1436		
12	SOLD FOR TAXES	H 67					1658			1658												1658		
13		H 37					916			916	2nd Half Paid / 1st Half Paid	OCT 24 1955 / MAY 31 1955	16716		-458		458						
14		H 16					396			396	2nd Half Paid / 1st Half Paid	OCT 24 1955 / MAY 31 1955	15-09		-198		198						
15																								
16		134					3316	70		3386	PAID IN FULL	MAY 31 1955												
17		134					3316	70		3386	PAID IN FULL	MAY 31 1955												
18		120					2970	62		3032	PAID IN FULL	MAY 31 1955	14667		-1683									
19		120					2970	62		3032	PAID IN FULL	MAY 31 1955												
20																								
		H 545 / 508 / 1053					26058	264		26322					1623		3377					6732		

Assessment Roll and Tax List of Real Property in the Town of Walker, Cass County, Minnesota, for Taxes for the Year 1954.

Form 5CD (54) HALL-BLAKE COMPANY, MINNEAPOLIS

*Indicate Type of Property: R-Residential, C-Commercial, I-Industrial, U-Utility, F-Farm

	In Whose Name Assessed	To Whom Transferred	Description of Property: Subdivision	Sec. or Lot	Town or Block	Rng	Number of Acres of Land (Acres / 100ths)	No. School District	Indicate Homestead Tax Yes or No	Indicate Agricultural Tax Yes or No	*Indicate Type of Property	True and Full Valuations: Land Exclusive of Structures and Improvements (Dollars)	Buildings and Other Structures (Dollars)	Machinery Permanently Attached to Real Estate (Dollars)	Total True and Full Value (Dollars)	Assessed Valuations: Rural: Homestead Up to $1,000 20% (Dollars)	Rural: Over $4,000 and Non-Homestead 33⅓% (Dollars)	All Other: Homestead Up to $1,000 25% (Dollars)	All Other: Over $4,000 and Non-Homestead 40% (Dollars)	Machinery Permanently Attached to Real Estate 33⅓% (Dollars)	Total Assessed Value (Dollars)	Total Assessed Value as Equalized by the Board of Review (Dollars)	Final Equalized Value (Dollars)
1	C. E. Davis		NE¼ of NE¼	24	138	32	40	30	Yes	yes	F	390	145		535	107					107		
2	" "		NW¼ of NE¼				40		"	"	F	480			480	96					96		
3	Naville's Land Co.		SW¼ of NE¼				40		No	"	T	81			81		27				27		
4	Vernon G. Ellestad		SE¼ of NE¼				40		No	"	F	252			252		84				84		
5																							
6	Naville's Land Co.		NE¼ of NW¼				40		No	"	T	582			582		194				194		
7	Northwest Paper Co.		NW¼ of NW¼				40		"	"	T	588			588		196				196		
8	" " "		SW¼ of NW¼				40		"	"	T	600			600		200				200		
9	Naville's Land Co.		SE¼ of NW¼				40		"	"	T	81			81		27				27		
10																							
11	Leslie C. & Edna E. Ellestad		NE¼ of SW¼				40		No	"	T	81			81		27				27		
12	Naville's Land Co.		NW¼ of SW¼				40		"	"	T	81			81		27				27		
13	" " "		SW¼ of SW¼				40		"	"	T	81			81		27				27		
14	" " "		SE¼ of SW¼				40		"	"	T	81			81		27				27		
15																							
16	Vernon G. & E. Ellestad		NE¼ of SE¼				40		No	"	F	183			183		61				61		
17	" "		NW¼ of SE¼				40		"	"	F	171			171		57				57		
18	Naville's Land Company		SW¼ of SE¼				40		"	"	T	81			81		27				27		
19	Harry C. Larson		SE¼ of SE¼				40		Yes	"	F	465			465	93					93		
20																							
							640					4478	145		4423	296	921				1177		

Cass County, Minnesota, for Taxes for the Year 1954.

	Sold for Taxes	Valuations by School Districts as Equalized by Department of Taxation: District No. 30 Rate 34 Mills	District No. ..... Rate ..... Mills	District No. ..... Rate ..... Mills	District No. ..... Rate ..... Mills	District No. ..... Rate ..... Mills	District No. ..... Rate ..... Mills	Tax including State Homestead ..... Mills	State Tax on Non-Homestead 5.12 Mills	Special Taxes	Total Taxes	Paid	When Paid (Month Day Year)	Number of Receipt	March Settlement 1955	June Settlement 1955	Penalty	November Settlement 1955	Penalty	Collections to First Monday in January 1956	Penalty	Delinquent on First Monday in January 1956	Total Delinquent Tax and Penalty	Remarks
		Dollars	Dollars	Dollars	Dollars	Dollars	Dollars	$ cts.	$ cts.	$ cts.	$ cts.				$ cts.	$ cts.	$ cts.	$ cts.	$ cts.	$ cts.	$ cts.	$ cts.	$ cts.	
1		# 107						26 48			26 48	PAID IN FULL	MAY 31 1955	7467		- 50 24								
2		# 96						23 76			23 76	PAID IN FULL	MAY 31 1955											
3		27						6 68	1 44		6 82											6 82	7 50	
4	SOLD FOR TAXES	84						20 78	1 44		21 22											21 22	23 34	
5																								
6	SOLD FOR TAXES	194						48 02	1 02		49 04											49 04		
7		196						48 50	1 02		49 52	PAID IN FULL	MAY 31 1955	7667		- 49 52								
8		200						49 50	1 04		50 54	PAID IN FULL	MAY 31 1955			- 50 54								
9		27						6 68	1 4		6 82											6 82	7 50	
10																								
11	SOLD FOR TAXES	27						6 68	1 4		6 82											6 82		
12		27						6 68	1 4		6 82											6 82	7 50	
13		27						6 68	1 4		6 82											6 82	7 50	
14		27						6 68	1 4		6 82											6 82	7 50	
15																								
16	SOLD FOR TAXES	61						15 10	3 2		15 42											15 42		
17	SOLD FOR TAXES	57						14 10	3 0		14 40											14 40	15 84	
18		27						6 68	1 4		6 82											6 82	7 50	
19		# 93						23 02			23 02	PAID IN FULL	JAN 21 1955	76	23 02									
20																								
		# 296 / 93 / 1177						316 02	5 12		321 14				23 02	150 30						157 82		

Assessment Roll and Tax List of Real Property in the Town of McKinley, Cass County, Minnesota, for Taxes for the Year 1954.

Form 5CD (54) MILLER-DAVIS COMPANY, MINNEAPOLIS

*Indicate Type of Property: R-Residential, C-Commercial, I-Industrial, U-Utility, F-Farm

	In Whose Name Assessed	To Whom Transferred	Description of Property: Subdivision	Sec. or Lot	Town or Block	Rng	Number of Acres of Land (Acres / 100ths)	No. School District	Indicate Homestead Tax or No	Indicate Agricultural Tax or No	*Indicate Type of Property	True and Full Valuations: Land Exclusive of Structures and Improvements (Dollars)	Buildings and Other Structures (Dollars)	Machinery Permanently Attached to Real Estate (Dollars)	Total True and Full Value (Dollars)	Assessed Valuations: Rural: Homestead Up to $4,000 20% (Dollars)	Rural: Over $4,000 and Non-Homestead 33⅓% (Dollars)	All Other: Homestead Up to $4,000 25% (Dollars)	All Other: Over $4,000 and Non-Homestead 40% (Dollars)	All Other: Machinery Permanently Attached to Real Estate 33⅓% (Dollars)	Total Assessed Value (Dollars)	Total Assessed Value as Equalized by the Board of Review (Dollars)	Final Equalized Value (Dollars)
1	Myrtle Miller		NE¼ of NE¼	25	138	32	40	#30	No	yes	F	213	30		243		81				81		
2	" "		NW¼ of NE¼				40		"	"	F	240			240		80				80		
3	Naville Land Co.		SW¼ of NE¼				40		No	"	T	81			81		27				27		
4	~~E. J. Bradow~~ Gilbert & Fiona M. Bradow		SE¼ of NE¼				40		Yes	"	T	55			55	11					11		
5																							
6	Naville Land Co.		NE¼ of NW¼				40		No	"	T	81			81		27				27		
7	Immigration Land Co.		NW¼ of NW¼				40		"	"	T	600			600		200				200		
8	State of Minnesota		SW¼ of NW¼																				
9	Naville Land Co.		SE¼ of NW¼				40		"	"	T	162			162		54				54		
10																							
11	William Bradow		NE¼ of SW¼				40		No	"	T	162			162		54				54		
12	E. B. Sullivan		NW¼ of SW¼				40		No	"	T	321			321		107				107		
13	William August & Frieda Alice Bradow		SW¼ of SW¼				40		"	"	T	210			210		70				70		
14	William Bradow		SE¼ of SW¼				40		"	"	T	140	100		240		80				80		
15																							
16	Gilbert & Fiona M. Bradow		NE¼ of SE¼				40		yes	"	T	55			55	11					11		
17	Naville Land Co.		NW¼ of SE¼				40		No	"	T	81			81		27				27		
18	" " "		~~SW¼ of SE¼~~ Lot 2				37.80		"	"	T	81			81		27				27		
19	Alfred & Harold Bradow		SE¼ of SE¼ Lot 1				30.30		"	"	T	60			60		20				20		
20																							
							518.10					2542	130		2672	22	852				876		

	Sold for Taxes	Valuations by School Districts as Equalized by Department of Taxation: District No. ..... Rate 44 Mills (Dollars)	District No. ..... Rate ..... Mills (Dollars)	District No. ..... Rate ..... Mills (Dollars)	District No. ..... Rate ..... Mills (Dollars)	District No. ..... Rate ..... Mills (Dollars)	Tax including State Homestead ..... Mills ($ cts.)	State Tax on Non-Homestead 5.5 Mills ($ cts.)	Special Taxes ($ cts.)	Total Taxes ($ cts.)	Paid	When Paid: Month Day Year	Number of Receipt	March Settlement 1955 ($ cts.)	June Settlement 1955 ($ cts.)	Penalty ($ cts.)	November Settlement 1955 ($ cts.)	Penalty ($ cts.)	Collections to First Monday in January 1956 ($ cts.)	Penalty ($ cts.)	Delinquent to First Monday in January 1956 ($ cts.)	Total Delinquent Tax and Penalty ($ cts.)	Remarks
1		81					2004	42		2046	PAID IN FULL	MAY 31 1955	4885		-4068								
2		80					1980	42		2022	PAID IN FULL	MAY 31 1955											
3	SOLD FOR TAXES	27					668	14		682											682		
4		H 11					2721			272	1st Half Paid 2nd Half Paid	MAY 31 1955 SEP 9 1955	7270 13470		-136		136						
5																							
6	SOLD FOR TAXES	27					668	14		682											682		
7		200					4950	104		5054	PAID IN FULL	MAY 31 1955	6668		-5054								
8																							
9	SOLD FOR TAXES	54					1336	28		1364											1364		
10																							
11	SOLD FOR TAXES	54					1336	28		1364											1364		
12	SOLD FOR TAXES	107					2648	56		2704											2704		
13	SOLD FOR TAXES	70					1732	36		1768											1768		
14	SOLD FOR TAXES	80					1980	42		2022											2022		
15																							
16		H 11					2721			272	1st Half Paid 2nd Half Paid	MAY 31 1955 SEP 9 1955	7270 13470		-136		136						
17	SOLD FOR TAXES	27					668	14		682											682		
18	SOLD FOR TAXES	27					668	14		682											682		
19	SOLD FOR TAXES	20					494	10		504											504		
20																							
		H 22 834 856					21676	444		22120					9394		272				12454		

Assessment Roll and Tax List of Real Property in the Town of Alta Vista, Cass County, Minnesota, for Taxes for the Year 1954.

Form SCD (54) MILLS-GAYLE COMPANY, MINNEAPOLIS

*Indicate Type of Property: R - Residential, C - Commercial, I - Industrial, U - Utility, F - Farm

	In Whose Name Assessed	To Whom Transferred		Description of Property: Subdivision	Sec. or Lot	Town or Block	Rng	Number of Acres of Land (Acres / 100ths)	Sec. School District	Indicate Homestead Tax or No	Indicate Agricultural Tax or No	*Indicate Type of Property	True and Full Valuations: Land Exclusive of Structures and Improvements (Dollars)	Buildings and Other Structures (Dollars)	Machinery Permanently Attached to Real Estate (Dollars)	Total True and Full Value (Dollars)	Assessed Valuations: Rural: Homestead Up to $4,000 20% (Dollars)	Rural: Over $4,000 and Non-Homestead 33⅓% (Dollars)	All Other: Homestead Up to $4,000 25% (Dollars)	All Other: Over $4,000 and Non-Homestead 40% (Dollars)	Machinery Permanently Attached to Real Estate 33⅓% (Dollars)	Total Assessed Value (Dollars)	Total Assessed Value as Equalized by the Board of Review (Dollars)	Final Equalized Value (Dollars)
1	Naville's Land Co.		1	NE¼ of NE¼	26	18	32	40	30	No	yes	T	81			81		27				27		
2	" "	"	2	NW¼ of NE¼				40		"	"	T	81			81		27				27		
3	" "	"	3	SW¼ of NE¼				40		"	"	T	81			81		27				27		
4	" "	"	4	SE¼ of NE¼				40		"	"	T	81			81		27				27		
5			5																					
6	Northwest Paper Co.		6	NE¼ of NW¼				40		No	"	T	81			81		27				27		
7	Rodney Phelps		7	NW¼ of NW¼				40		Yes	"	F	355	150		505	101					101		
8	Northwest Paper Co.		8	SW¼ of NW¼				40		No	"	T	81			81		27				27		
9	Naville's Land Co.		9	SE¼ of NW¼				40		No	"	T	81			81		27				27		
10			10																					
11	" "	"	11	NE¼ of SW¼				40		No	"	T	81			81		27				27		
12	Northwest Paper Co.		12	NW¼ of SW¼				40		"	"	T	600			600		200				200		
13	" "	"	13	SW¼ of SW¼				40		"	"	T	600			600		200				200		
14	" "	"	14	SE¼ of SW¼				40		"	"	T	600			600		200				200		
15			15																					
16	Herman & Lucille Stephan		16	NE¼ of SE¼				40		No	"	F	471			471		157				157		
17	Naville's Land Co.		17	NW¼ of SE¼				40		"	"	T	81			81		27				27		
18	Herman & Lucille Stephan		18	SW¼ of SE¼				40		"	"	F	186			186		62				62		
19	" "	"	19	SE¼ of SE¼				40		"	"	F	330	102		432		144				144		
20			20																					
								640					3871	252		4123	101	1206				1307		

	Sold for Taxes	Valuations by School Districts as Equalized by Department of Taxation: District No. 30 Rate 41 Mills	District No. ..... Rate ..... Mills	District No. ..... Rate ..... Mills	District No. ..... Rate ..... Mills	District No. ..... Rate ..... Mills	District No. ..... Rate ..... Mills	Tax including State Homestead ..... Mills ($ cts.)	State Tax on Non-Homestead 5.22 Mills ($ cts.)	Special Taxes ($ cts.)	Total Taxes ($ cts.)	Paid	When Paid (Month Day Year)	Number of Receipt	March Settlement 1955 ($ cts.)	June Settlement 1955 ($ cts.)	Penalty	November Settlement 1955	Penalty	Collections to First Monday in January 1956	Penalty	Delinquent on First Monday in January 1956	Total Delinquent Tax and Penalty	Remarks
1	SOLD FOR TAXES	27						668	14		682	1										682		
2		27						668	14		682	2										682	750	
3		27						668	14		682	3										682	750	
4		27						668	14		682	4										682	750	
5												5												
6		27						668	14		682	6	PAID IN FULL MAY 31 1955	6668		-682								
7		A 101						2500			2500	7	PAID IN FULL FEB 15 1955	343	2500									
8		27						668	14		682	8	PAID IN FULL MAY 31 1955	6668		-682								
9		27						668	14		682	9										682	750	
10												10												
11		27						668	14		682	11										682	750	
12		200						4950	104		5054	12	PAID IN FULL MAY 31 1955			-5054								
13		200						4950	104		5054	13	PAID IN FULL MAY 31 1955	6668		-5054								
14		200						4950	104		5054	14	PAID IN FULL MAY 31 1955			-5054								
15												15												
16	SOLD FOR TAXES	157						3886	82		3968	16										3968		
17		27						668	14		682	17										682	750	
18	SOLD FOR TAXES	62						1534	32		1566	18										1566		
19	SOLD FOR TAXES	144						3564	76		3640	19										3640		
20												20												
		A 101 1206 1307						32346	628		32974				2500	16526						~~13974~~ 13940		

Assessment Roll and Tax List of Real Property in the Town of Mc Kinley, Cass County, Minnesota, for Taxes for the Year 1954.

Form SCD (54) SHLAND-DAVIS COMPANY, MINNEAPOLIS

*Indicate Type of Property: R-Residential, C-Commercial, I-Industrial, U-Utility, F-Farm

	In Whose Name Assessed	To Whom Transferred		Description of Property: Subdivision	Sec. or Lot	Town or Block	Rng	Number of Acres of Land (Acres / 100ths)	Sec. School District	Indicate Homestead Tax or No	Indicate Agricultural Tax or No	*Indicate Type of Property	True and Full Valuations: Land Exclusive of Structures or Improvements	Buildings and Other Structures	Machinery Permanently Attached to Real Estate	Total True and Full Value	Assessed Valuations: Rural: Homestead Up to $1,000 20%	Rural: Over $4,000 and Non-Homestead 33⅓%	All Other: Homestead Up to $1,000 25%	All Other: Over $4,000 and Non-Homestead 40%	All Other: Machinery Permanently Attached to Real Estate 33⅓%	Total Assessed Value	Total Assessed Value as Equalized by the Board of Review	Final Equalized Value
								Acres					Dollars	Dollars	Dollars	Dollars	Dollars	Dollars	Dollars	Dollars	Dollars	Dollars	Dollars	Dollars
1	Magnus Chas. Johnson		NE¼ of NE¼		27	138	32	40	30	Yes	Yes	F	80	130		210	42					42		
2	"	"	NW¼ of NE¼					40		"	"	F	120			120	24					24		
3	Northwest Paper Co.	AUXILIARY FOREST No. 46	SW¼ of NE¼																					
4	" "	" AUXILIARY FOREST No. 46	SE¼ of NE¼																					
5																								
6	Charles E. & Viola M. Rothfuss		NE¼ of NW¼					40		No	"	F	306			306		102				102		
7	" "	"	NW¼ of NW¼					40		"	"	F	375			375		125				125		
8	" "	"	SW¼ of NW¼					40		"	"	F	195			195		65				65		
9	" "	"	SE¼ of NW¼					40		"	"	F	81			81		27				27		
10																								
11	N.W. Paper Co.	AUXILIARY FOREST No. 46	NE¼ of SW¼																					
12	" "	" AUXILIARY FOREST No. 46	NW¼ of SW¼																					
13	" "	" AUXILIARY FOREST No. 46	SW¼ of SW¼																					
14	" "	" AUXILIARY FOREST No. 46	SE¼ of SW¼																					
15																								
16	Ernest E. & Helen H. Gates	N. W. Paper Co.	NE¼ of SE¼					40		No	"	T	138			138		46				46		
17	" "	"	NW¼ of SE¼					40		"	"	T	81			81		27				27		
18	" "	"	SW¼ of SE¼					40		"	"	T	105			105		35				35		
19	" "	"	SE¼ of SE¼					40		"	"	F	340	101		441		147				147		
20																								
								400					1821	231		2052	66	574				640		

Valuations by School Districts as Equalized by Department of Taxation

	Sold for Taxes	District No. 1 Rate 44.5 Mills	District No. 2 Rate 44 Mills	District No. 3 Rate ..... Mills	District No. 4 Rate ..... Mills	District No. 5 Rate ..... Mills	District No. 6 Rate ..... Mills	Tax Including State Homestead	State Tax on Non-Homestead 5.24 Mills	Special Taxes	Total Taxes		Paid	When Paid	Number of Receipt	March Settlement 1955	June Settlement 1955	Penalty	November Settlement 1955	Penalty	Collections to First Monday in January 1956	Penalty	Delinquent on First Monday in January 1956	Total Delinquent Tax and Penalty	Remarks
		Dollars	Dollars	Dollars	Dollars	Dollars	Dollars	$ cts.	$ cts.	$ cts.	$ cts.			Month Day Year		$ cts.	$ cts.	$ cts.	$ cts.	$ cts.	$ cts.	$ cts.	$ cts.	$ cts.	
1		X 42						10 40			10 40	1	2nd Half Paid	03 22 1955											
													1st Half Paid	MAY 11 1955	15234		.520		.520						
2		X 24						5 94			5 94	2	2nd Half Paid	03 22 1955	5364										
													1st Half Paid	MAY 11 1955			.297		.297						
3												3													
4												4													
5												5													
6	SOLD FOR TAXES	102						25 24	54		25 78	6											25 78		
7	SOLD FOR TAXES	125						30 94	66		31 60	7											31 60		
8	SOLD FOR TAXES	65						16 08	34		16 42	8											16 42		
9	SOLD FOR TAXES	27						6 68	14		6 82	9											6 82		
10												10													
11												11													
12												12													
13												13													
14												14													
15												15													
16		46						11 38	24		11 62	16	PAID IN FULL	MAY 31 1955											
17		27						6 68	14		6 82	17	PAID IN FULL	MAY 31 1955											
18		35						8 66	18		8 84	18	PAID IN FULL	MAY 31 1955	4741		6 42								
19		147						36 38	76		37 14	19	PAID IN FULL	MAY 31 1955											
20												20													
		H 66 57 4 6 6						158 38	2 00		161 38						72 59		8 17				80 76		

Assessment Roll and Tax List of Real Property in the Town of Mt. Hesley, Cass County, Minnesota, for Taxes for the Year 1954.

Form SCD (54) MILLS-BURG COMPANY, MINNEAPOLIS

*Indicate Type of Property: R - Residential, C - Commercial, I - Industrial, U - Utility, F - Farm

	In Whose Name Assessed	To Whom Transferred		Description of Property: Subdivision	Sec. or Lot	Town or Block	Rng	Number of Acres of Land: Acres	Hundredths	No. School District	Indicate Current Homestead Tax or No	Indicate Prior Homestead Tax or No	Indicate Type of Property	True and Full Valuations: Land Exclusive of Structures and Improvements	Buildings and Other Structures	Machinery Permanently Attached to Real Estate	Total True and Full Value	Assessed Valuations: Rural: Homestead Up to $1,000 20%	Rural: Over $4,000 and Non-Homestead 33⅓%	All Other: Homestead Up to $1,000 25%	All Other: Over $4,000 and Non-Homestead 40%	Machinery Permanently Attached to Real Estate 33⅓%	Total Assessed Value	Total Assessed Value as Equalized by the Board of Review	Final Equalized Value	Remarks
														Dollars	Dollars	Dollars	Dollars	Dollars	Dollars	Dollars	Dollars	Dollars	Dollars	Dollars	Dollars	
	H. Rieke		1	NE ¼ of NE ¼	28	138	32	40		30	Yes	yes	F	570			570	114					114			
	" "		2	NW ¼ of NE ¼				40			"	"	F	365	890		1255	251					251			
	" "		3	SW ¼ of NE ¼				40			"	"	F	335			335	67					67			
	Raymond + Lydia Ellestad		4	SE ¼ of NE ¼				40			No	"	F	540			540		180				180			
			5																							
	H. Rieke		6	NE ¼ of NW ¼				40			Yes	"	F	235			235	47					47			
	Alvin + Jennie Aker		7	NW ¼ of NW ¼				40			No	"	F	81			81		27				27			
	" " "		8	SW ¼ of NW ¼				40			"	"	F	156			156		52				52			
	Guy D. + Ruth M. Rieke		9	SE ¼ of NW ¼				40			Yes	"	F	340			340	68					68			
			10																							
	" " "		11	NE ¼ of SW ¼				40			Yes	"	F	145			145	29					29			
	Lawrence E. Mitchell		12	NW ¼ of SW ¼				40			No	"	T	81			81		27				27			
	" "		13	SW ¼ of SW ¼				40			"	"	F	396			396		132				132			
	" "		14	SE ¼ of SW ¼				40			"	"	T	147	150		297		99				99			
			15																							
	Geo. Mapson		16	NE ¼ of SE ¼				40			Yes	"	F	295	70		365	73					73			
	Raymond + Lydia Ellestad		17	NW ¼ of SE ¼				40			No	"	F	144			144		48				48			
	Edward A. Mitchell		18	SW ¼ of SE ¼				40			"	"	T	132			132		44				44			
	Geo. D. + Alice Mapson		19	SE ¼ of SE ¼				40			Yes	"	T	80			80	16					16			
			20																							
								640						4042	1110		5152	665	609				1274			

	Sold for Taxes	Valuations by School Districts as Equalized by Department of Taxation: District No. 30 Rate 44.30 Mills	District No. Rate Mills	District No. Rate Mills	District No. Rate Mills	District No. Rate Mills	District No. Rate Mills	Tax Including State Homestead	State Tax on Non-Homestead 5%	Special Taxes	Total Taxes		Paid	When Paid	Number of Receipt	March Settlement 1955	June Settlement 1955	Penalty	November Settlement 1955	Penalty	Collections to First Monday in January 1956	Penalty	Delinquent on First Monday in January 1956	Total Delinquent Tax and Penalty	Remarks
		Dollars	Dollars	Dollars	Dollars	Dollars	Dollars	$ cts.	$ cts.	$ cts.	$ cts.			Month Day Year		$ cts.	$ cts.	$ cts.	$ cts.	$ cts.	$ cts.	$ cts.	$ cts.	$ cts.	
1		H 114						2822			2822	1	2nd Half Paid 1st Half Paid	OCT 31 1955 MAY 31 1955			-1411		1411						
2		H 251						6212			6212	2	2nd Half Paid 1st Half Paid	OCT 31 1955 MAY 31 1955	15446 6448		-3106		3106						
3		H 67						1658			1658	3	2nd Half Paid 1st Half Paid	OCT 31 1955 MAY 31 1955			-829		829						
4		180						4454	94		4548	4	1st Half Paid 2nd Half Paid	MAY 16 1955 SEP 9 1955	5760 13347		-2274		2274						
5												5													
6		H 47						1164			1164	6	2nd Half Paid 1st Half Paid	OCT 31 1955 MAY 31 1955	15446 6448		-582		582						
7		27						668	14		682	7	PAID IN FULL	MAY 16 1955	5759		-682								
8		52						1286	28		1314	8	PAID IN FULL	MAY 16 1955			-1314								
9		H 68						1682			1682	9	2nd Half Paid 1st Half Paid	OCT 31 1955 MAY 31 1955	15446 6448		-841		841						
10												10													
11		H 29						718			718	11	2nd Half Paid 1st Half Paid	OCT 31 1955 MAY 31 1955	15446 6448		-359		359						
12	SOLD FOR TAXES	27						668	14		682	12											682		
13	SOLD FOR TAXES	132						3266	68		3334	13											3334		
14	SOLD FOR TAXES	99						2450	52		2502	14											2502		
15												15													
16	SOLD FOR TAXES	H 73						1806			1806	16	1st Half Paid 2nd Half Paid	MAY 16 1955 SEP 9 1955	5760 13347		-603		603				1806		
17		48						1188	26		1214	17													
18	SOLD FOR TAXES	44						1088	22		1110	18											1110		
19	SOLD FOR TAXES	H 16						396			396	19											396		
20												20													
		H 665 609 1274						31526	318		31844						12605		12009				9830		

Assessment Roll and Tax List of Real Property in the Town of Pine Island

Form SCD (541) MILLER-DAYTON COMPANY, MINNEAPOLIS

*Indicate Type of Property: R-Residential, C-Commercial, I-Industrial, U-Utility, F-Farm

	IN WHOSE NAME ASSESSED	TO WHOM TRANSFERRED	DESCRIPTION OF PROPERTY: SUBDIVISION	Sec. or Lot	Town or Block	Rng	Number of Acres of Land (Acres / 100ths)	No. School District	Indicate Homestead Tax or No.	Indicate Agricultural Tax or No.	* Indicate Type of Property	TRUE AND FULL VALUATIONS: LAND Exclusive of Structures and Improvements (Dollars)	BUILDINGS and Other Structures (Dollars)	MACHINERY Permanently Attached to Real Estate (Dollars)	TOTAL True and Full Value (Dollars)	ASSESSED VALUATIONS: RURAL: Homestead Up to $1,000 20% (Dollars)	RURAL: Over $1,000 and Homestead 33⅓% (Dollars)	ALL OTHER: Homestead Up to $1,000 25% (Dollars)	ALL OTHER: Over $1,000 and Non-Homestead 40% (Dollars)	MACHINERY Permanently Attached to Real Estate 33⅓% (Dollars)	TOTAL ASSESSED VALUE (Dollars)	Total Assessed Value as Equalized by the Board of Review (Dollars)	FINAL EQUALIZED VALUE (Dollars)
1	Thorpe Bros.		NE ¼ of NE ¼	24	128	22	40	30	No	40	T	81			81		27				27		
2	" "		NW ¼ of NE ¼				40		"		T	81			81		27				27		
3	State of Minnesota		SW ¼ of NE ¼																				
4	State of Minnesota		SE ¼ of NE ¼																				
5																							
6	Thorpe Bros.		NE ¼ of NW ¼				40		No	"	T	81			81		27				27		
7	" "		NW ¼ of NW ¼				40		"	"	T	81			81		27				27		
8	State of Minnesota		SW ¼ of NW ¼																				
9	State of Minnesota		SE ¼ of NW ¼																				
10																							
11	State of Minnesota		NE ¼ of SW ¼																				
12	State of Minnesota		NW ¼ of SW ¼																				
13	State of Minnesota		SW ¼ of SW ¼																				
14	State of Minnesota		SE ¼ of SW ¼																				
15																							
16	State of Minnesota		NE ¼ of SE ¼																				
17	State of Minnesota		NW ¼ of SE ¼																				
18	State of Minnesota		SW ¼ of SE ¼																				
19	State of Minnesota		SE ¼ of SE ¼																				
20																							
							160					324			324		108				108		

	SOLD FOR TAXES	VALUATIONS BY SCHOOL DISTRICTS AS EQUALIZED BY DEPARTMENT OF TAXATION: District No. 30 Rate 44.1 Mills (Dollars)	District No.... Rate.... Mills (Dollars)	District No.... Rate.... Mills (Dollars)	District No.... Rate.... Mills (Dollars)	District No.... Rate.... Mills (Dollars)	District No.... Rate.... Mills (Dollars)	Tax Including State Homestead ....Mills ($ cts.)	State Tax on Non-Homestead 54.5 Mills ($ cts.)	SPECIAL TAXES ($ cts.)	TOTAL TAXES ($ cts.)		PAID	WHEN PAID Month	Day	Year	Number of Receipt	March Settlement 1955 ($ cts.)	June Settlement 1955 ($ cts.)	Penalty ($ cts.)	November Settlement 1955 ($ cts.)	Penalty ($ cts.)	Collections to First Monday in January 1956 ($ cts.)	Penalty ($ cts.)	Delinquent on First Monday in January 1956 ($ cts.)	Total Delinquent Tax and Penalty ($ cts.)	REMARKS
1	SOLD FOR TAXES	27						668	14		682	1												682			
2	SOLD FOR TAXES	27						668	14		682	2												682			
3												3															
4												4															
5												5															
6	SOLD FOR TAXES	27						668	14		682	6												682			
7	SOLD FOR TAXES	27						668	14		682	7												682			
8												8															
9												9															
10												10															
11												11															
12												12															
13												13															
14												14															
15												15															
16												16															
17												17															
18												18															
19												19															
20												20															
		108						2672	56		2728													2728			

Assessment Roll and Tax List of Real Property in the Town of Mc Kinley

Form 5CD (54) MILLER-BOYD COMPANY, MINNEAPOLIS

*Indicate Type of Property: R-Residential, C-Commercial, I-Industrial, U-Utility, F-Farm

In Whose Name Assessed	To Whom Transferred		Description of Property: Subdivision	Sec. or Lot	Town or Block	Rng	Number of Acres of Land: Acres	100ths	No. School District	Indicate Homestead Tax or No	Indicate Agricultural Tax or No	*Indicate Type of Property	True and Full Valuations: Land Exclusive of Structures and Improvements (Dollars)	Buildings and Other Structures (Dollars)	Machinery Permanently Attached to Real Estate (Dollars)	Total True and Full Value (Dollars)	Assessed Valuations, Rural: Homestead Up to $1,000 20% (Dollars)	Rural: Over $1,000 and Non-Homestead 33⅓% (Dollars)	All Other: Homestead Up to $1,000 25% (Dollars)	All Other: Over $1,000 and Non-Homestead 40% (Dollars)	Machinery Permanently Attached to Real Estate 33⅓% (Dollars)	Total Assessed Value (Dollars)	Total Assessed Value as Equalized by the Board of Review (Dollars)	Final Equalized Value (Dollars)
Jasper Haaland		1	NE¼ of NE¼	30	138	32	40	00	90	No	yes	T	81			81	27					27		
"	"	2	NW¼ of NE¼				40			"	"	T	120			120	40					40		
"	"	3	SW¼ of NE¼				40			"	"	T	141			141	47					47		
"	"	4	SE¼ of NE¼				40			"	"	F	42			42	14					14		
		5																						
"	"	6	NE¼ of NW¼				40			No	"	T	336			336	112					112		
"	"	7	NW¼ of NW¼				37.47			"	"	T	42			42	14					14		
"	"	8	SW¼ of NW¼				37.42			"	"	F	120	1380		1500	500					500		
"	"	9	SE¼ of NW¼				40			"	"	T	42			42	14					14		
		10																						
"	"	11	NE¼ of SW¼				40			No	"	F	342			342	114					114		
"	"	12	NW¼ of SW¼				37.37			"	"	T	162			162	54					54		
"	"	13	SW¼ of SW¼				37.32			"	"	T	162			162	54					54		
"	"	14	SE¼ of SW¼				40			"	"	F	381			381	127					127		
		15																						
"	"	16	NE¼ of SE¼				40			No	"	T	81			81	27					27		
"	"	17	NW¼ of SE¼				40			"	"	T	42			42	14					14		
"	"	18	SW¼ of SE¼				40			"	"	T	162			162	54					54		
"	"	19	SE¼ of SE¼				40			"	"	T	81			81	27					27		
		20																						
							649	58					2227	1380		3607	1239					1239		

Sold for Taxes	Validations by School Districts as Equalized by Department of Taxation: District No. ..... Rate ..... Mills (Dollars)	District No. 1 Rate 34 Mills (Dollars)	District No. ..... Rate ..... Mills (Dollars)	District No. ..... Rate ..... Mills (Dollars)	District No. ..... Rate ..... Mills (Dollars)	District No. ..... Rate ..... Mills (Dollars)	Tax Including State Homestead ..... Mills ($ cts.)	State Tax on Non-Homestead 5.7 Mills ($ cts.)	Special Taxes ($ cts.)	Total Taxes ($ cts.)		Paid	When Paid: Month	Day	Year	Number of Receipt	March Settlement 1955 ($ cts.)	June Settlement 1955 ($ cts.)	Penalty ($ cts.)	November Settlement 1955 ($ cts.)	Penalty ($ cts.)	Collections to First Monday in January 1956 ($ cts.)	Penalty ($ cts.)	Delinquent on First Monday in January 1956 ($ cts.)	Total Delinquent Tax and Penalty ($ cts.)	Remarks
SOLD FOR TAXES	27						668	14		682	1													682		
SOLD FOR TAXES	40						990	20		1010	2													1010		
SOLD FOR TAXES	47						1164	24		1188	3													1188		
SOLD FOR TAXES	14						346	08		354	4													354		
											5															
SOLD FOR TAXES	112						2772	58		2830	6													2830		
SOLD FOR TAXES	14						346	08		354	7													354		
PAID FOR TAXES	500						12374	262		12636	8													12636		
PAID FOR TAXES	14						346	08		354	9													354		
											10															
SOLD FOR TAXES	114						2822	60		2882	11													2882		
SOLD FOR TAXES	54						1336	28		1364	12													1364		
PAID FOR TAXES	54						1336	28		1364	13													1364		
PAID FOR TAXES	127						3144	66		3210	14													3210		
											15															
SOLD FOR TAXES	27						668	14		682	16													682		
SOLD FOR TAXES	14						346	08		354	17													354		
PAID FOR TAXES	54						1336	28		1364	18													1364		
PAID FOR TAXES	27						668	14		682	19													682		
											20															
	1239						30662	648		31310														31310		

Assessment Roll and Tax List of Real Property in the Town of Meadsley, Cass County, Minnesota, for Taxes for the Year 1954.

Form 5CD (54) WALSH-DAVIS COMPANY, MINNEAPOLIS

*Indicate Type of Property: R-Residential, C-Commercial, I-Industrial, U-Utility, F-Farm

	In Whose Name Assessed	To Whom Transferred	Description of Property: Subdivision	Sec. or Lot	Town or Block	Rng	Number of Acres of Land: Acres	100ths	No. School District	Indicate Homestead Tax or No	Indicate Agricultural Tax or No	*Indicate Type of Property	True and Full Valuations: Land Exclusive of Structures and Improvements (Dollars)	Buildings and Other Structures (Dollars)	Machinery Permanently Attached to Real Estate (Dollars)	Total True and Full Value (Dollars)	Assessed Valuations: Rural: Homestead Up to $4,000 20% (Dollars)	Rural: Over $4,000 and Non-Homestead 33⅓% (Dollars)	All Other: Homestead Up to $4,000 25% (Dollars)	All Other: Over $4,000 and Non-Homestead 40% (Dollars)	Machinery Permanently Attached to Real Estate 33⅓% (Dollars)	Total Assessed Value (Dollars)	Total Assessed Value as Equalized by the Board of Review (Dollars)	Final Equalized Value (Dollars)
1	Jasper Hurland		NE¼ of NE¼	31	138	32	40		30	No	yes	T	60			60	20					20		
2	" "		NW¼ of NE¼				40			"	"	T	81			81	27					27		
3	" "		SW¼ of NE¼				40			"	"	T	42			42	14					14		
4	" "		SE¼ of NE¼				40			"	"	T	120			120	40					40		
5																								
6	" "		NE¼ of NW¼				40			No	"	F	210			210	70					70		
7	" "		NW¼ of NW¼ Lot 1				37.51			"	"	F	420			420	140					140		
8	" "		SW¼ of NW¼ Lot 2				37.45			"	"	F	360			360	120					120		
9	" "		SE¼ of NW¼				40			"	"	T	159			159	53					53		
10																								
11	" "		NE¼ of SW¼				40			No	"	T	120			120	40					40		
12	" "		NW¼ of SW¼ Lot 3				38.05			"	"	T	120			120	40					40		
13	" "		SW¼ of SW¼ Lot 4				38.76			"	"	T	81			81	27					27		
14	" "		SE¼ of SW¼				40			"	"	T	42			42	14					14		
15																								
16	" "		NE¼ of SE¼				40			No	"	T	111			111	37					37		
17	" "		NW¼ of SE¼				40			"	"	T	120			120	40					40		
18	" "		SW¼ of SE¼				40			"	"	T	42			42	14					14		
19	" "		SE¼ of SE¼				40			"	"	T	42			42	14					14		
20																								
							633.47						2130			2130	710					710		

	Sold for Taxes	Valuations by School Districts as Equalized by Department of Taxation: District No. 30 Rate 24 Mills	District No. Rate Mills	District No. Rate Mills	District No. Rate Mills	District No. Rate Mills	Tax including State Homestead Mills	State Tax on Non-Homestead 5.25 Mills	Special Taxes	Total Taxes		Paid	When Paid Month	Day	Year	Number of Receipt	March Settlement 1955	June Settlement 1955	Penalty	November Settlement 1955	Penalty	Collections to First Monday in January 1956	Penalty	Delinquent on First Monday in January 1956	Total Delinquent Tax and Penalty	Remarks
		Dollars	Dollars	Dollars	Dollars	Dollars	$ cts.	$ cts.	$ cts.	$ cts.							$ cts.	$ cts.	$ cts.	$ cts.	$ cts.	$ cts.	$ cts.	$ cts.	$ cts.	
1	SOLD FOR TAXES	20					4.94	.10		5.04	1													5.04		
2	SOLD FOR TAXES	27					6.68	.14		6.82	2													6.82		
3	SOLD FOR TAXES	14					3.46	.08		3.54	3													3.54		
4	SOLD FOR TAXES	40					9.90	.20		10.10	4													10.10		
5											5															
6	SOLD FOR TAXES	70					17.32	.36		17.68	6													17.68		
7	SOLD FOR TAXES	140					34.64	.74		35.38	7													35.38		
8	SOLD FOR TAXES	120					29.70	.62		30.32	8													30.32		
9	SOLD FOR TAXES	53					13.12	.28		13.40	9													13.40		
10											10															
11	SOLD FOR TAXES	40					9.90	.20		10.10	11													10.10		
12	SOLD FOR TAXES	40					9.90	.20		10.10	12													10.10		
13	SOLD FOR TAXES	27					6.68	.14		6.82	13													6.82		
14	SOLD FOR TAXES	14					3.46	.08		3.54	14													3.54		
15											15															
16	SOLD FOR TAXES	37					9.16	.20		9.36	16													9.36		
17	SOLD FOR TAXES	40					9.90	.20		10.10	17													10.10		
18	SOLD FOR TAXES	14					3.46	.08		3.54	18													3.54		
19	SOLD FOR TAXES	14					3.46	.08		3.54	19													3.54		
20											20															
		710					175.68	3.70		179.38														179.38		

Assessment Roll and Tax List of Real Property in the Town of Mc Kinley, Cass County, Minnesota, for Taxes for the Year 1954.

Form 5CD (54) WALTER-BAYS COMPANY, MINNEAPOLIS

*Indicate Type of Property: R-Residential, C-Commercial, I-Industrial, U-Utility, F-Farm

	In Whose Name Assessed	To Whom Transferred	Description of Property: Subdivision	Sec. or Lot	Town or Block	Rng	Number of Acres of Land: Acres	100ths	No. School District	Indicate Homestead Yes or No	Indicate Agricultural Yes or No	*Indicate Type Property	True and Full Valuations: Land Exclusive of Structures Used for Improvements (Dollars)	Buildings and Other Structures (Dollars)	Machinery Permanently Attached to Real Estate (Dollars)	Total True and Full Value (Dollars)	Assessed Valuations: Rural: Homestead Up to $4,000 20% (Dollars)	Rural: Over $4,000 and Non-Homestead 33⅓% (Dollars)	All Other: Homestead Up to $4,000 25% (Dollars)	All Other: Over $4,000 and Non-Homestead 40% (Dollars)	Machinery Permanently Attached to Real Estate 33⅓% (Dollars)	Total Assessed Value (Dollars)	Total Assessed Value as Equalized by the Board of Review (Dollars)	Final Equalized Value (Dollars)
1	Edward A. Mitchell		NE¼ of NE¼	32	138	32	40		#30	No	No	T	81			81		27				27		
2	" "		NW¼ of NE¼				40			"	"	T	81			81		27				27		
3	" "		SW¼ of NE¼				40			"	"	T	81			81		27				27		
4	" "		SE¼ of NE¼				40			"	"	T	81			81		27				27		
5																								
6	State of Minnesota		NE¼ of NW¼																					
7	State of Minnesota		NW¼ of NW¼																					
8	State of Minnesota		SW¼ of NW¼																					
9	State of Minnesota		SE¼ of NW¼																					
10																								
11	State of Minnesota		NE¼ of SW¼																					
12	State of Minnesota		NW¼ of SW¼																					
13	State of Minnesota		SW¼ of SW¼																					
14	State of Minnesota		SE¼ of SW¼																					
15																								
16	W. A. Ellis		NE¼ of SE¼				40			No	"	T	120			120		40				40		
17	" "		NW¼ of SE¼				40			"	"	T	120			120		40				40		
18	" "		SW¼ of SE¼				40			"	"	T	120			120		40				40		
19	" "		SE¼ of SE¼				40			"	"	F	225			225		75				75		
20																								
							320						909			909		303				303		

Cass County, Minnesota, for Taxes for the Year 1954.

	Sold for Taxes	Valuations by School Districts as Equalized by Department of Taxation: District No. Rate ... Mills (Dollars)	District No. Rate ... Mills (Dollars)	District No. Rate ... Mills (Dollars)	District No. Rate ... Mills (Dollars)	District No. Rate ... Mills (Dollars)	District No. Rate ... Mills (Dollars)	Tax including State Homestead ... Mills ($ cts.)	State Tax on Non-Homestead 5.23 Mills ($ cts.)	Special Taxes ($ cts.)	Total Taxes ($ cts.)		Paid	When Paid: Month	Day	Year	Number of Receipt	March Settlement 1955 ($ cts.)	June Settlement 1955 ($ cts.)	Penalty ($ cts.)	November Settlement 1955 ($ cts.)	Penalty ($ cts.)	Collections to First Monday in January 1956 ($ cts.)	Penalty ($ cts.)	Delinquent on First Monday in January 1956 ($ cts.)	Total Delinquent Tax and Penalty ($ cts.)	Remarks
1	SOLD FOR TAXES	27						668	14		682	1													682		
2	SOLD FOR TAXES	27						668	14		682	2													682		
3	SOLD FOR TAXES	27						668	14		682	3													682		
4	SOLD FOR TAXES	27						668	14		682	4													682		
5												5															
6												6															
7												7															
8												8															
9												9															
10												10															
11												11															
12												12															
13												13															
14												14															
15												15															
16	SOLD FOR TAXES	35 ~~40~~	Abate. #6528					6.18 ~~7.40~~	14 ~~20~~		6.32 ~~10.10~~	16													(6.32)	6.45	3.78 Abated
17	SOLD FOR TAXES	35 ~~40~~	"	"				6.18 ~~7.40~~	14 ~~20~~		6.32 ~~10.10~~	17													(6.32)	6.45	3.78 "
18	SOLD FOR TAXES	35 ~~40~~	"	"				6.18 ~~7.40~~	14 ~~20~~		6.32 ~~10.10~~	18													(6.32)	6.45	3.78 "
19		65 ~~75~~	"	"				11.46 ~~13.50~~	32 ~~40~~		11.46 ~~16.76~~	19													(11.46)	12.53	7.60 "
20												20															
		303						7498	156		7654														~~37.60~~ 39.60		18.94

Assessment Roll and Tax List of Real Property in the Town of Mt. Hunter, Cass County, Minnesota, for Taxes for the Year 1954.

Form SCD (54) MILLER-DAVIS COMPANY, MINNEAPOLIS

*Indicate Type of Property: R-Residential, C-Commercial, I-Industrial, U-Utility, F-Farm

	In Whose Name Assessed	To Whom Transferred		Description of Property: Subdivision	Sec. or Lot	Town or Block	Reg	Number of Acres of Land (Acres / 100ths)	No. School District	Indicate Homestead Tax or No	Indicate Agricultural Tax or No	Indicate Type Property	True and Full Valuations: Land Exclusive of Structures and Improvements	Buildings and Other Structures	Machinery Permanently Attached to Real Estate	Total True and Full Value	Assessed Valuations: Rural: Homestead Up to $4,000 20%	Rural: Over $4,000 and Non-Homestead 33⅓%	All Other: Homestead Up to $4,000 25%	All Other: Over $4,000 and Non-Homestead 40%	All Other: Machinery Permanently Attached to Real Estate 33⅓%	Total Assessed Valuation of Real Estate as Equalized by the Board of Review	Final Equalized Value
								Acres	100ths				Dollars	Dollars	Dollars	Dollars	Dollars	Dollars	Dollars	Dollars	Dollars	Dollars	Dollars
1	John W. & Mary Catherine Doty			NE¼ of NE¼	33	138	32	40	#50	1½	4yr	F	210	240		450		150				150	
2	State of Minnesota			NW¼ of NE¼																			
3	E. E. Munkholand			SW¼ of NE¼				40			4yr	"	165	740		905	181					181	
4	Carl E. Lorenson			SE¼ of NE¼				40			4yr	"	310			310	62					62	
5																							
6	~~E. E. Munkholand~~	State of Minnesota		NE¼ of NW¼				40			4yr	"	240			240	48					48	Forfeited
7	" "	State of Minnesota		NW¼ of NW¼				40			"	"	160			160	32					32	Forfeited
8	E. E. Munkholand			SW¼ of NW¼				40			"	"	145			145	29					29	
9	" "			SE¼ of NW¼				40			"	"	270			270	54					54	
10																							
11	Carrie & Howard Ellis			NE¼ of SW¼				40		1½	"	F	375			375		125				125	
12	" " "			NW¼ of SW¼				40			"	"	285			285		95				95	
13	" " "			SW¼ of SW¼				40			"	"	402			402		134				134	
14	" " "			SE¼ of SW¼				40			"	"	274	500		774		258				258	
15																							
16	Carl E. Lorenson			NE¼ of SE¼				40			4yr	"	375	335		710	142					142	
17	Chas. L. Shepard			NW¼ of SE¼				40			"	"	390			390	78					78	
18	" "			SW¼ of SE¼				40			"	"	585			585	117					117	
19	" "			SE¼ of SE¼				40			"	"	220	610		830	166					166	
20																							
								600					4406	2425		6831	904	762				1666	
													4406			6831	904					1591	

	Sold for Taxes	Valuations by School Districts as Equalized by Department of Taxation: District 1 Net 20.0 Rate 41 Mills	District	District	District	District	District	Tax Including State Homestead	State Tax on Non-Homestead 2.5 Mills	Special Taxes	Total Taxes	Paid	When Paid: Month	Day	Year	Number of Receipt	March Settlement 1955	June Settlement 1955	Penalty	November Settlement 1955	Penalty	Collections to First Monday in January 1956	Penalty	Delinquent on First Monday in January 1956	Total Delinquent Tax and Penalty	Remarks
		Dollars	Dollars	Dollars	Dollars	Dollars	Dollars	$ cts.	$ cts.	$ cts.	$ cts.						$ cts.	$ cts.	$ cts.	$ cts.	$ cts.	$ cts.	$ cts.	$ cts.	$ cts.	
1			150					3712	78		3790	1												379	4169	
2												2														
3			H 181					4480			4480	3	PAID IN FULL	MAY 31	1955	6196		-4480								
4	SOLD FOR TAXES		H 62					1534			1534	4	PAID IN FULL	MAY 31	1955	6196		-1534								
5												5														
6												6														
7												7														
8	SOLD FOR TAXES		H 29					718			718	8												718		
9			H 54					1336			1336	9	PAID IN FULL	MAY 31	1955	6196		-1336								
10												10														
11	SOLD FOR TAXES		125					3094	66		3160	11	PAID IN FULL	JUL 7	1955											
12	SOLD FOR TAXES		95					2352	50		2402	12	PAID IN FULL	JUL 7	1955											
13	SOLD FOR TAXES	-	134					3316	70		3386	13	PAID IN FULL	JUL 7	1955	7034				15466	309					
14	~~SOLD FOR TAXES~~		~~257~~ 210	Abate #6527				~~6386~~ 5198	~~134~~ 108		~~6520~~ 5306	14	PAID IN FULL	JUL 7	1955					Refund #6742	8-5-55	#12	14			12.14 Abated
15												15														
16	SOLD FOR TAXES		H 142					3514			3514	16	PAID IN FULL	MAY 31	1955	6196		-3514								
17			H 78					1930			1930	17	1st Half Paid / 2nd Half Paid	MAY 31 / OCT 31	1955 / 1955											
18			H 117					2896			2896	18	1st Half Paid / 2nd Half Paid	MAY 31 / OCT 31	1955 / 1955	6929 / 6612		-4467		4467						
19			H 166					4108			4108	19	1st Half Paid / 2nd Half Paid	MAY 31 / OCT 31	1955 / 1955											
20												20														
			H 829 / 762 / 1591					39376	398		39774							15331		19935				4608		12.14

Assessment Roll and Tax List of Real Property in the Township of Mt Hanley

Cass County, Minnesota, for Taxes for the Year 1954.

Form 5CD (54) WILDE-DAVIS COMPANY, MINNEAPOLIS

*Indicate Type of Property: R - Residential, C - Commercial, I - Industrial, U - Utility, F - Farm

	In Whose Name Assessed	To Whom Transferred		Description of Property: Subdivision	Sec. or Lot	Town or Block	Rng	Number of Acres of Land: Acres	Mills	No. School District	Indicate Homestead Tax Yes or No	Indicate Agricultural Tax Yes or No	*Indicate Type Property	True and Full Valuations: Land Exclusive of Structures Used for Improvements	Buildings and Other Structures	Machinery Permanently Attached to Real Estate	Total True and Full Value	Assessed Valuations: Rural: Homestead Up to $4,000 20%	Rural: Over $4,000 and Non-Homestead 33⅓%	All Other: Homestead Up to $4,000 25%	All Other: Over $4,000 and Non-Homestead 40%	Machinery Permanently Attached to Real Estate 33⅓%	Total Assessed Value	Total Assessed Value Equalized by Director of Taxation, State Board of Review	Final Equalized Value
								Acres	Mills					Dollars	Dollars	Dollars	Dollars	Dollars	Dollars	Dollars	Dollars	Dollars	Dollars	Dollars	Dollars
	Ernest & Helen H. Gates		1	NE¼ of NE¼ Lot 1	34	138	32	28		#30	No	yes	F	154	452		606		202				202		
	" " "		2	NW¼ of NE¼ less Hill school				39			"	"	F	336			336		112				112		
	" " "		3	SW¼ of NE¼				40			"	"	F	342			342		114				114		
	" " "		4	SE¼ of NE¼ Lots 2 less 2½ a church				26.65			"	"	F	207			207		69				69		
	Bethlehem Society Ev. Luth. Church		5	1 acre of Lot 2				1																	
	Harold & Lois M. Bishop		6	NE¼ of SW¼				40			yes	"	F	170	120		290	58					58		
	" " "		7	NW¼ of NW¼				40			"	"	F	365			365	73					73		
	Carl C. Larenson		8	SW¼ of NW¼				40			"	"	F	390			390	78					78		
	Roy & Violet Sheppard		9	SE¼ of NW¼				40			"	"	F	535			535	107					107		
			10																						
	The Northwest Paper Co.		11	NE¼ of SW¼				40			No	"	T	600			600		200				200		
	Marge Minnich		12	NW¼ of SW¼				40			yes	"	F	330			330	66					66		
	Leslie D. McCulloch		13	SW¼ of SW¼				40			yes	"	F	295	90		385	77					77		
	The Northwest Paper Co. AUXILIARY FOREST		14	SE¼ of SW¼																					
	Bethlehem Society		15	4 x 20 rods of NE¼ of SE¼				5																	
	Leslie & Irene Nebolt		16	NE¼ of SE¼ Lots 1 & 2 less 2½ acres				39.62			yes	"	F	310	90		400	80					80		
	Lorenzo "Lorenz"		17	1½ A of NW¼ of SE¼				2.0			"	"	F	60			60	12					12		
	~~Lorenzo Martha Klein~~		18	SW¼ of SE¼ & S½ of N½ of SE¼				60			No	"	T	120			120		40				40		
	~~Bernard H. & Martha E. Klein~~		19	SE¼ of SE¼ less 1½ A & 4 rods				40			No	"	F	84	249		333		33				111	Div. by Bo	
																			111					Decree 1-21-55	
	Martha E. Klein		20	6½ A of S½ of SE¼ & 1½ A of NE¼ of SE¼										15	349		364		88						
								574.62						4,198	1,201		5,399	551	848				1,399		

	Sold for Taxes	Valuations by School Districts as Equalized by Department of Taxation: District No. 30 Rate 44.4 Mills	District No. ..... Rate ..... Mills	District No. ..... Rate ..... Mills	District No. ..... Rate ..... Mills	District No. ..... Rate ..... Mills	District No. ..... Rate ..... Mills	Tax Including State Homestead ..... Mills	State Tax on Non-Homestead 5.6 Mills	Special Taxes	Total Taxes	Paid	When Paid	Number of Receipt	March Settlement 1955	June Settlement 1955	Penalty	November Settlement 1955	Penalty	Collections to First Monday in January 1956	Penalty	Delinquent on First Monday in January 1956	Total Delinquent Tax and Penalty	Remarks
		Dollars	Dollars	Dollars	Dollars	Dollars	Dollars	$ cts.	$ cts.	$ cts.	$ cts.		Month Day Year		$ cts.	$ cts.	$ cts.	$ cts.	$ cts.	$ cts.	$ cts.	$ cts.	$ cts.	
1		202						5.00	1.06		5.06	1										5.06	5.61	
2		112						2.72	.58		2.83	2										2.83	3.13	
3		114						2.82	.60		2.85	3										2.85	3.70	
4		69						1.68	.36		1.74	4										1.74	1.91	
5												5												
6	SOLD FOR TAXES	H 58						1.36				6										1.36		
7	SOLD FOR TAXES	H 73						1.86				7										1.86		
8	SOLD FOR TAXES	H 78						1.30			1.30	8	PAID IN FULL MAY 31 1955	16781		-1.30								
9		H 107						2.68			2.68	9	1st Half Paid MAY 31 1955 / 2nd Half Paid OCT 31 1955	16928 / 10728		-1.34		1.34						
10												10												
11		200						4.90	1.04		5.94	11	PAID IN FULL MAY 31 1955	16781		-5.94								
12		H 66						1.64			1.64	12	1st Half Paid MAY 31 1955 / 2nd Half Paid OCT 31 1955	16928 / 10728		-.82		.82						
13	SOLD FOR TAXES	H 77						1.96			1.96	13	PAID IN FULL OCT 31 1955	15750				1.96	.20					
14												14												
15												15												
16		H 80						1.90			1.90	16	2nd Half Paid OCT 24 1955 / 1st Half Paid MAY 31 1955	10292 / 16791		-.95		.95						
17		H 12						.96			.96	17	2nd Half Paid OCT 24 1955 / 1st Half Paid MAY 31 1955	10292 / 16791		-.48		.48						
18		40						9.90	.20		10.10	18	PAID IN FULL MAY 31 1955	16667		-10.10								
19		114.68	23 Ken Bigsby / 21.78 Martha Klein					27.48	5.70 / 1.58 / 46.58	5.98 / 32.24	28.06	19	Balance Paid MAY 31 1955 / Part Paid MAY 31 1955	16917 / 16667		-22.24 / -5.82								
20												20												
		H 55 / 84 / 139						34.26	4.42		35.68					140.79		51.85				158.64		

Assessment Roll and Tax List of Real Property in the Town of Mentor, Cass County, Minnesota, for Taxes for the Year 1954.

Form 5CD (54) MILLER-DAYS COMPANY, MINNEAPOLIS

*Indicate Type of Property: R-Residential, C-Commercial, I-Industrial, U-Utility, F-Farm

	IN WHOSE NAME ASSESSED	TO WHOM TRANSFERRED		DESCRIPTION OF PROPERTY: SUBDIVISION	Sec. or Lot	Town or Block	Rng	Number of Acres of Land: Acres	100ths	No. School District	Indicate Homestead Tax No	Indicate Agricultural Tax No	*Indicate Type Property	TRUE AND FULL VALUATIONS: LAND Exclusive of Structures and Improvements	BUILDINGS and Other Structures	MACHINERY Permanently Attached to Real Estate	TOTAL True and Full Value	ASSESSED VALUATIONS: RURAL: Homestead Up to $4,000 20%	RURAL: Over $4,000 and Non-Homestead 33⅓%	ALL OTHER: Homestead Up to $4,000 25%	ALL OTHER: Over $4,000 and Non-Homestead 40%	MACHINERY Permanently Attached to Real Estate 33⅓%	TOTAL ASSESSED VALUE	Total Assessed Value as Equalized by the Board of Review	FINAL EQUALIZED VALUE
								Acres	100ths					Dollars	Dollars	Dollars	Dollars	Dollars	Dollars	Dollars	Dollars	Dollars	Dollars	Dollars	Dollars
1	Leland & Leora Beavers			NE¼ of NE¼	35	138	32	40		30	Yes	Yes	T	80			80	16					16		
2	" " "			NW¼ of NE¼				40			"	"	F	340			340	68					68		
3	" " "			SW¼ of NE¼				40			"	"	F	210			210	42					42		
4	" " "			SE¼ of NE¼				40			"	"	T	80			80	16					16		
5																									
6	William Kemp			NE¼ of NW¼				40			Yes	"	F	200			200	40					40		
7	" "			NW¼ of NW¼ Lot 1				27.70			"	"	F	240	50		290	58					58		
8	Julius Kemp			SW¼ of NW¼ Lot 2				33.75			"	"	F	110	10		120	24					24		
9	" "			SE¼ of NW¼				40			"	"	F	130			130	26					26		
10																									
11	John Murowski			NE¼ of SW¼ & Pt. of NW¼ of SW¼				41.00			Yes	"	T	80	10		90	18					18		
12	Leslie & Irene Deloth			NW¼ of SW¼ less 7.16½				37.5			"	"	F	210			210	42					42		
13				SW¼ of SW¼																					
14	Leland Beavers			SE¼ of SW¼				40			"	"	F	470			470	94					94		
15																									
16	Leland & Leora Beavers			NE¼ of SE¼				40			Yes	"	F	80			80	16					16		
17	" " "			NW¼ of SE¼				40			"	"	F	210			210	42					42		
18	" " "			SW¼ of SE¼				40			"	"	F	210			210	42					42		
19	" " "			SE¼ of SE¼				40			"	"	T	80			80	16					16		
20																									
				(continued on next page)				581.95						2730	70		2800	560					560		

	SOLD FOR TAXES	VALUATIONS BY SCHOOL DISTRICTS AS EQUALIZED BY DEPARTMENT OF TAXATION: District No. Regular 30 Rate 34 Mills	District No. Rate Mills	District No. Rate Mills	District No. Rate Mills	District No. Rate Mills	Tax Including State Homestead Mills	State Tax on Non-Homestead 2.37 Mills	SPECIAL TAXES	TOTAL TAXES	PAID	WHEN PAID Month Day Year	Number of Receipt	March Settlement 1955	June Settlement 1955	Penalty	November Settlement 1955	Penalty	Collections to First Monday in January 1956	Penalty	Delinquent on First Monday in January 1956	Total Delinquent Tax and Penalty	REMARKS
		Dollars	Dollars	Dollars	Dollars	Dollars	$ cts.	$ cts.	$ cts.	$ cts.				$ cts.	$ cts.	$ cts.	$ cts.	$ cts.	$ cts.	$ cts.	$ cts.	$ cts.	
1	SOLD FOR TAXES	H 16					396			396											396		
2	SOLD FOR TAXES	H 68					1682			1682											1682		
3	SOLD FOR TAXES	H 42					1040			1040											1040		
4	SOLD FOR TAXES	H 16					396			396											396		
5																							
6		H 40					990			990	1st Half Paid	FEB 16 1955	13555		495						495		
7		H 58					1436			1436	1st Half Paid	FEB 16 1955			718						718		
8		H 24					594			594											594	653	
9		H 26					644			644											644	708	
10																							
11		H 18					446			446	PAID IN FULL	MAY 31 1955	13969		-446								
12		H 42					1040			1040	2nd Half Paid 1st Half Paid	OCT 27 1955 MAY 31 1955	14844 13969		-520		520						
13																							
14	SOLD FOR TAXES	H 94					2326			2326											2326		
15																							
16	SOLD FOR TAXES	H 16					396			396											396		
17	SOLD FOR TAXES	H 42					1040			1040											1040		
18	SOLD FOR TAXES	H 42					1040			1040											1040		
19	SOLD FOR TAXES	H 16					396			396											396		
20																							
		H 560					13862			13862				1013	966		520				11163		

Assessment Roll and Tax List of Real Property in the Village of McKinley, Cass County, Minnesota, for Taxes for the Year 1954.

Indicate Type of Property: R-Residential, C-Commercial, I-Industrial, U-Utility, F-Farm



IN WHOSE NAME ASSESSED	TO WHOM TAX	TOTAL True and Full Value	RURAL Homestead Up to $1,000 20%	RURAL Over $4,000 and Non-Homestead 33⅓%	ALL OTHER Homestead Up to $1,000 25%	ALL OTHER Over $1,000 and Non-Homestead 40%	MACHINERY Permanently Attached to Real Estate 33⅓%	TOTAL ASSESSED VALUE	Total Assessed Value Equalized by the Board of Review	FINAL EQUALIZED VALUE
		Dollars	Dollars	Dollars	Dollars	Dollars	Dollars	Dollars	Dollars	Dollars
Bernard H. & Irene O. Olson		72		24				24		
David & Marie Holmes ✓		85	17					17		
Ben Mulick ✓		15		5				5		
Bernard H. & Irene O. Olson		1650		550				550		
Elmer & Dorothea Larson ✓		90		30				30		
Jessie Shepard ✓		13		4				4		
Leland Beavers ✓		90	18					18		
R. H. Schmelzer ✓		170	34					34		
		2084	49	613				662		

	SOLD FOR TAXES	VALUATIONS BY SCHOOL DISTRICTS AS EQUALIZED BY DEPARTMENT OF TAXATION: District No. ..... Rate ..... Mills	District No. 1 Rate 24.49 Mills	District No. 2 Rate 24.49 Mills	District No. 3 Rate 24.49 Mills	District No. ..... Rate ..... Mills	District No. ..... Rate ..... Mills	Tax Including State Homestead ..... Mills	State Tax on Non-Homestead 5.2 Mills	SPECIAL TAXES	TOTAL TAXES	PAID	WHEN PAID (Month Day Year)	Number of Receipt	March Settlement 1955	June Settlement 1955	Penalty	November Settlement 1955	Penalty	Collections to First Monday in January 1956	Penalty	Delinquent on First Monday in January 1956	Total Delinquent Tax and Penalty	REMARKS
		Dollars	Dollars	Dollars	Dollars	Dollars	Dollars	$ cts.	$ cts.	$ cts.	$ cts.				$ cts.	$ cts.	$ cts.	$ cts.	$ cts.	$ cts.	$ cts.	$ cts.	$ cts.	
1																								
2																								
3																								
4																								
5																								
6																								
7																								
8																								
9																								
10			24					590	12		606	PAID IN FULL	MAY 31 1955	8713		-606								
11		H	17					420			420	PAID IN FULL	MAY 23 1955	5775		-420								
12	PAID FOR TAXES		5					124	02		126											126		
13						550		14986	288		15274	PAID IN FULL	MAY 31 1955	10713		-15274								
14	PAID FOR TAXES		30					742	16		758											758		
15	PAID FOR TAXES		4					98	02		100											100		
16	PAID FOR TAXES	H	16					446			446											446		
17	PAID FOR TAXES	H	14					346			346											346		
18																								
19																								
20		H	49			560	49	14986	320		18076					16300						1776		
			66				66	2970																
			112					17766																

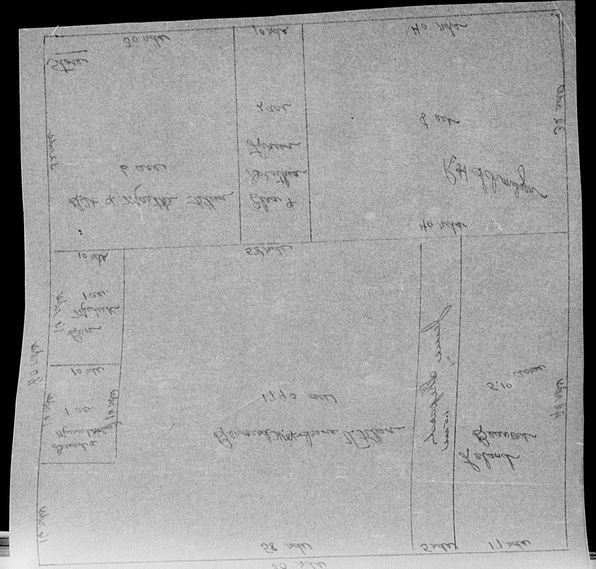

Assessment Roll and Tax List of Real Property in the Union of McKinley, Cass County, Minnesota, for Taxes for the Year 1954.

Form SCD (51) MUNICIPAL BOARD, MINNEAPOLIS

*Indicate Type of Property: R-Residential, C-Commercial, I-Industrial, U-Utility, F-Farm

	In Whose Name Assessed	To Whom Transferred	Description of Property: Subdivision	Sec. or Lot	Town or Block	Rng	Number of Acres of Land: Acres	Tenths	No. School District	Indicate Homestead Tax or No	Indicate Agricultural Tax or No	*Indicate Type of Property	True and Full Valuations: Land Exclusive of Structures and Improvements (Dollars)	Buildings and Other Structures (Dollars)	Machinery Permanently Attached to Real Estate (Dollars)	Total True and Full Value (Dollars)	Assessed Valuations: Rural: Homestead Up to $1,000 20% (Dollars)	Rural: Over $1,000 and Non-Homestead 33⅓% (Dollars)	All Other: Homestead Up to $1,000 25% (Dollars)	All Other: Over $1,000 and Non-Homestead 40% (Dollars)	Machinery Permanently Attached to Real Estate 33⅓% (Dollars)	Total Assessed Value (Dollars)	Total Assessed Value as Equalized by the Board of Review (Dollars)	Final Equalized Value (Dollars)
1			NE¼ of NE¼	35	138	32			#30															
2			NW¼ of NE¼																					
3			SW¼ of NE¼																					
4			SE¼ of NE¼																					
5																								
6			NE¼ of NW¼																					
7			NW¼ of NW¼																					
8			SW¼ of NW¼																					
9			SE¼ of NW¼																					
10	Bernard H. & Irene V. Olson ✓		N. 48 rds of N. 58 rds lying E of 32 rds of S. 13 rds of S½ of S½ of S½				17	40		No	yes	C	72			72		24				24		
11	David & Muriel Holmes ✓		S. 16 rds of N. 32 rds of S. 10 rds of S. 10 rds of S½ of S½ of S½				1			yes	"	F	10	75		85	17					17		
12	Ben Mudick ✓		S. 16 rds of N. 48 rds of E½ of S½ of S½				1			No	"	T	15			15		5				5		
13	Bernard H. & Irene V. Olson ✓		E. 32 rds of S. 30 rds of S½ of S½ of S½				6			No	no	T	50	1600		1650		550				550		
14	Elmer & Dorothea Larson ✓		E. 10 rds of E. 32 rds of S. 40 rds of S½ of S½ of S½				2			No	yes	T	20	70		90		30				30		
15	Jessie Shepard ✓		S. 5 rds of E. 32 rds of N. 48 rds of S½ of S½ of S½				150			No	"	T	13			13		4				4		
16	Leland Beavers ✓		E. 17 rds of N. 48 rds of S½ of S½ of S½				5	10		yes	"	F	90			90	18					18		
17	L. H. Schmelzer ✓		E. 40 rds of S. 32 rds of S½ of S½ of S½				8			yes	"	F	70			70	14					14		
18																								
19																								
20																								
							47	50					339	1745		2084	49	613				662		

Cass County, Minnesota, for Taxes for the Year 1954.

	Sold for Taxes	Valuations by School Districts as Equalized by Department of Taxation: District No. ..... Rate ..... Mills	District No. ..... Rate ..... Mills	District No. ..... Rate ..... Mills	District No. ..... Rate ..... Mills	Tax including State Homestead ..... Mills ($ cts.)	State Tax on Non-Homestead 6.2 Mills ($ cts.)	Special Taxes ($ cts.)	Total Taxes ($ cts.)	Paid	When Paid (Month Day Year)	Number of Receipt	March Settlement 1955 ($ cts.)	June Settlement 1955 ($ cts.)	Penalty ($ cts.)	November Settlement 1955 ($ cts.)	Penalty ($ cts.)	Collections in Full Monday in January 1956 ($ cts.)	Penalty ($ cts.)	Delinquent on First Monday in January 1956 ($ cts.)	Total Delinquent Tax and Penalty ($ cts.)	Remarks
1										1												
2										2												
3										3												
4										4												
5										5												
6										6												
7										7												
8										8												
9										9												
10		24				594	12		606	10	PAID IN FULL MAY 31 1955	10813		-606								
11		N 17				420			420	11	PAID IN FULL MAY 23 1955	8773		-420								
12	SOLD FOR TAXES	5				124	02		126	12										126		
13				550		14986	288		15274	13	PAID IN FULL MAY 31 1955	10810		-15274								
14	SOLD FOR TAXES	30				742	16		758	14										758		
15	SOLD FOR TAXES	4				98	02		100	15										100		
16	SOLD FOR TAXES	N 18				446			446	16										446		
17	SOLD FOR TAXES	N 14				346			346	17										346		
18										18												
19										19												
20										20												
		N 49		49	N 30	14986																
		62		580	6.2	2970	320		18076					16300						1776		
		112		66		17766																

Assessment Roll and Tax List of Real Property in the Town of Mt. Lindley, Cass County, Minnesota, for Taxes for the Year 1954.

Form SCID (54) MILL-RATE REPORT, MINNESOTA

*Indicate Type of Property: R - Residential, C - Commercial, I - Industrial, U - Utility, F - Farm

	IN WHOSE NAME ASSESSED	TO WHOM TRANSFERRED		DESCRIPTION OF PROPERTY: SUBDIVISION	Sec. or Lot	Town or Block	Rng	Number of Acres of Land: Acres	100ths	No. School District	Indicate Homestead Tax w. No	Indicate Agricultural Tax w. No	*Indicate Type w. R, C, I, U, F	TRUE AND FULL VALUATIONS: LAND Exclusive of Structures and Improvements (Dollars)	BUILDINGS and Other Structures (Dollars)	MACHINERY Permanently Attached to Real Estate (Dollars)	TOTAL True and Full Value (Dollars)	ASSESSED VALUATIONS: RURAL: Homestead Up to $1,000 20% (Dollars)	RURAL: Over $1,000 and Non-Homestead 33⅓% (Dollars)	ALL OTHER: Homestead Up to $1,000 25% (Dollars)	ALL OTHER: Over $1,000 and Non-Homestead 40% (Dollars)	ALL OTHER: MACHINERY Permanently Attached to Real Estate 33⅓% (Dollars)	TOTAL ASSESSED VALUE (Dollars)	Total Assessed Value Equalized by the Board of Review (Dollars)	FINAL EQUALIZED VALUE (Dollars)
1	~~C. H. Hoole~~ Howard L. & June Ellis			NE¼ of NE¼ Lot 1	36	138	32	25		#39	No		F	3			3		1				1		
2	State of Minnesota			NW¼ of NE¼ Lot 3																					
3	State of Minnesota			SW¼ of NE¼ Lot 4																					
4	State of Minnesota			SE¼ of NE¼ Lot 2																					
5																									
6	State of Minnesota			NE¼ of NW¼																					
7	State of Minnesota			NW¼ of NW¼																					
8	State of Minnesota			SW¼ of NW¼																					
9	State of Minnesota			SE¼ of NW¼																					
10																									
11	State of Minnesota			NE¼ of SW¼																					
12	State of Minnesota			NW¼ of SW¼																					
13	State of Minnesota			SW¼ of SW¼																					
14	State of Minnesota			SE¼ of SW¼																					
15																									
16	State of Minnesota			~~NE¼ of SE¼~~ Lot 5																					
17	State of Minnesota			NW¼ of SE¼																					
18	State of Minnesota			SW¼ of SE¼ Lot 6																					
19	State of Minnesota			SE¼ of SE¼ Lot 7																					
20																									
								25						3			3		1				1		

	SOLD FOR TAXES	VALUATIONS BY SCHOOL DISTRICTS AS EQUALIZED BY DEPARTMENT OF TAXATION: District No. 30 Rate 41.4 Mills (Dollars)	District No. ..... Rate ..... Mills (Dollars)	District No. ..... Rate ..... Mills (Dollars)	District No. ..... Rate ..... Mills (Dollars)	District No. ..... Rate ..... Mills (Dollars)	District No. ..... Rate ..... Mills (Dollars)	Tax Including State Homestead ..... Mills ($ cts.)	State Tax on Non-Homestead 54.7 Mills ($ cts.)	SPECIAL TAXES ($ cts.)	TOTAL TAXES ($ cts.)		PAID	WHEN PAID (Month Day Year)	Number of Receipt	March Settlement 1955 ($ cts.)	June Settlement 1955 ($ cts.)	Penalty ($ cts.)	November Settlement 1955 ($ cts.)	Penalty ($ cts.)	Collections in First Monday in January 1956 ($ cts.)	Penalty ($ cts.)	Delinquent on First Monday in January 1956 ($ cts.)	Total Delinquent Tax and Penalty ($ cts.)	REMARKS
1			1					24			24	1	PAID IN FULL	MAY 26 1955	6346		24								
2												2													
3												3													
4												4													
5												5													
6												6													
7												7													
8												8													
9												9													
10												10													
11												11													
12												12													
13												13													
14												14													
15												15													
16												16													
17												17													
18												18													
19												19													
20												20													
			1					24			24						24								

Assessment Roll and Tax List of Real Property in the Towns of Mc Kinley, Cass County, Minnesota, for Taxes for the Year 1954.

Form SCD (54) [illegible]

*Indicate Type of Property: R-Residential, C-Commercial, I-Industrial, U-Utility, F-Farm

	IN WHOSE NAME ASSESSED	TO WHOM TRANSFERRED	DESCRIPTION OF PROPERTY: SUBDIVISION	Sec. or Lot	Town or Block	Rng	Number of Acres of Land: Acres	100ths	No. School District	Indicate Homestead Yes or No	Indicate Agricultural Yes or No	Indicate Type of Property	TRUE AND FULL VALUATIONS: LAND Exclusive of Structures and Improvements (Dollars)	BUILDINGS and Other Structures (Dollars)	MACHINERY Permanently Attached to Real Estate (Dollars)	TOTAL True and Full Value (Dollars)	ASSESSED VALUATIONS: RURAL: Homestead Up to $1,000 20% (Dollars)	RURAL: Over $4,000 and Non-Homestead 33⅓% (Dollars)	ALL OTHER: Homestead Up to $1,000 25% (Dollars)	ALL OTHER: Over $4,000 and Non-Homestead 40% (Dollars)	MACHINERY Permanently Attached to Real Estate 33⅓% (Dollars)	TOTAL ASSESSED VALUE (Dollars)	Total Assessed Value as Equalized by the Board of Review (Dollars)	FINAL EQUALIZED VALUE (Dollars)
1			NE ¼ of NE ¼																					
2			NW ¼ of NE ¼																					
3			SW ¼ of NE ¼																					
4			SE ¼ of NE ¼																					
5																								
6			NE ¼ of NW ¼																					
7			NW ¼ of NW ¼																					
8			SW ¼ of NW ¼																					
9			SE ¼ of NW ¼																					
10																								
11			NE ¼ of SW ¼																					
12			NW ¼ of SW ¼																					
13			SW ¼ of SW ¼																					
14			SE ¼ of SW ¼																					
15																								
16			NE ¼ of SE ¼																					
17			NW ¼ of SE ¼																					
18			SW ¼ of SE ¼																					
19			SE ¼ of SE ¼																					
20																								
			Grand Totals				17,214.69						94601 / 45826	28097		122698 / 123923	13830 / 13150	14576 / 15341					32356 / 32141	

	SOLD FOR TAXES	VALUATIONS BY SCHOOL DISTRICTS AS EQUALIZED BY DEPARTMENT OF TAXATION: District No. 1 Rate 24.14 Mills	District No. 2 Rate 24.14 Mills	District No. 3 Rate 24.14 Mills	District No. ..... Rate ..... Mills	District No. ..... Rate ..... Mills	District No. ..... Rate ..... Mills	Tax Including State Homestead ..... Mills	State Tax on Non-Homestead 5.24 Mills	SPECIAL TAXES	TOTAL TAXES	PAID	WHEN PAID	Number of Receipt	March Settlement 1955	June Settlement 1955	Penalty	November Settlement 1955	Penalty	Collections to First Monday in January 1956	Penalty	Delinquent on First Monday in January 1956	Total Delinquent Tax and Penalty	REMARKS
		Dollars	Dollars	Dollars	Dollars	Dollars	Dollars	$ cts.	$ cts.	$ cts.	$ cts.		Month Day Year		$ cts.	$ cts.	$ cts.	$ cts.	$ cts.	$ cts.	$ cts.	$ cts.	$ cts.	
1																								
2																								
3																								
4																								
5																								
6																								
7																								
8																								
9																								
10	Grand Totals																							
11	N	13750					=	13750																
12	7/4	17841			550		=	18391																
13		31591			550			32141																
14																								
15																								
16																								
17																								
18																								
19																								
20																								
								a. 30 781808																
								a. 30 14986	9590		806384													
								796794																