

SUMMARY OF TAX COLLECTION

Original Levy	- - - - -	\$ 36,247.56	
Additions	- - - - -	\$ _____	
Abatements	- - - - -	\$ _____	\$ 110.42
			\$ 36,237.14

COLLECTIONS

March Settlement	- - - - -	\$ 326.93	
June Settlement	- - - - -	\$ 2,807.16	
November Settlement	- - - - -	\$ 908.33	
January Settlement	- - - - -	\$ 458.79	\$ 34,091.21
			\$ _____
Over Collected	- - - - -	\$ 14.46	
Under Collected	- - - - -	\$ _____	
Delinquent	- - - - -	\$ 2,160.39	\$ 2,160.39
Total	- - - - -	\$ _____	\$ 36,237.14

Real Estate

Long Beach
 Stacy Shores
 White Pine Beach
 Plainview Beach
 Re-arrangement - Lot 19
 White Pine Beach
 Elmhurst
 Ritzmound Beach
 Sunset Beach

FUNDS	MARCH SETTLEMENT 1962	JUNE SETTLEMENT 1963	NOV. SETTLEMENT 1963	Amount Collected from Nov. 1962 to First Monday in Jan. 1963	REDUCTIONS	Total Reductions and Collected	BALANCE UNCOLLECTED	ADDITIONS	Total Uncollected to First Monday in January, 1963
State—Non-Homestead,	52 08	555 53	211 16	1038					
State—Homestead,	56 99	688 90	282 33	1272					
County Revenue,	452 86	2506 38	1095 27	5428					
County Road and Bridge,	282 24	1563 07	683 06	3385					
County Welfare,	701 92	3887 36	1698 75	8419					
County Bond and Interest, with Dep't P. R. 4	192 91	1068 36	466 87	2314					
Co. Nurse	74 65	413 43	180 67	895					
C. H. Beag.	12 84	71 12	31 08	154					
Town Revenue,	28 22	156 31	68 30	339					
Town Road and Bridge,	41 35	228 98	100 07	496					
Town State Loan,	144 78	801 86	380 40	1738					
School Local 1 Mill,									
School Special,	496 05	2303 60	1049 63	6123					
School State Loan,									
Deficiency	975 13	5400 41	2359 93	11697					
Tuition C.O.	189 38	1048 82	458 32	2271					
Transportation									
Civ. Def.	5 22	28 92	12 64	63					
Agree. Assn.	7 06	39 08	17 07	85					
Transp.	13 55	75 03	32 78	162					
	3726 93	20807 16	9098 33	45879					

	SCHOOL DISTRICT NO.	LOCAL 1 MILL	SPECIAL	STATE LOAN	Deficiency	C.O.	TOTALS
MARCH SETTLEMENT	un a		68 41		236 37	45 91	350 69
	un na		427 64		738 76	143 47	1309 87
	Totals		496 05		975 13	189 38	1660 56
JUNE SETTLEMENT	un a		822 53		2841 86	557 92	4214 31
	un na		1481 07		2558 55	496 90	4536 52
	Totals		2303 60		5400 41	1048 82	8752 83
NOVEMBER SETTLEMENT	un a		316 48		1073 42	212 35	1622 25
	un na		733 15		1266 51	245 97	2245 63
	Totals		1049 63		2359 93	458 32	3867 88
NOVEMBER to JANUARY	un a		647		2237	454	3318
	un na		5476		9460	1837	16773
	Totals		6123		11697	2271	20091
ADDITIONS							
REDUCTIONS							

Real Estate

Long Beach
Shady Shores Beach
Nite Fine Beach
Plainview Beach
Re-arrangement - Lot 15
White Pine Beach
Elmhurst
Ritzmound Beach

Assessor's Return of Exempt Real Property in the _____ of _____ County of _____, Minnesota, for the Year 1962

FORM 2 MILLER-DAVIS CO., MINNEAPOLIS

NAMES OF OWNERS	DESCRIPTION				No of Acres Acres 100ths	FOR WHAT PURPOSE USED	TRUE AND FULL VALUATIONS				ASSESSED VALUATIONS		REMARKS
	SUBDIVISION	Sec. or Lot	Town or Block	Range			LAND Exclusive of Structures and Improvements Dollars	BUILDINGS and Other Structures Dollars	MACHINERY Permanently Attached to Real Estate Dollars	TOTAL True and Full Value Dollars	Rural Including Machinery	All Other	
											33 1/3%	40%	
Hiram Township	2 acres in S E 1/4 of S W 1/4	15	140	31	2	Town Hall	30	300	330	110			
Hiram Township	N E 1/4 of S E 1/4	21	100	31	40	Township Dump Grounds	120		120	40			
Hiram Township	outlot 7 - front adn to Acapulco Shore					Road	30		30	10			
Colligate Presbyterian Church / Donor	Lot 6	13	140	31		Church property	189		189	63			

Real Estate

Long Beach
Shady Shores
White Pine Beach
Plainview Beach
Re-Arrangement - Lot 15
Elmhurst
Ritzmound Beach
Sunset Beach

Assessment Roll and Tax List of Real Property in the Town of Hiram

Form SCD MILLER-DAVIS CO., MINNEAPOLIS

* Indicate Type of Property: R-Residential, C-Commercial, I-Industrial, U-Utility, F-Farm, L-Lakeshore, T-Timber, M-Mineral

IN WHOSE NAME ASSESSED	DESCRIPTION OF PROPERTY				No. School District	Indicate Homestead Yes or No	Agri. or Sea. Recr. Yes or No	Indicate Type of Property	TRUE AND FULL VALUATIONS				ASSESSED VALUATIONS							FINAL EQUALIZED VALUE		
	SUBDIVISION	Sec. or Lot	Town or Block	Rng. of Land					Number of Acres of Land	LAND Exclusive of Structures and Improvements	BUILDINGS and Other Structures	MACHINERY Permanently Attached to Real Estate	TOTAL True and Full Value	RURAL			ALL OTHER				Total Assessed Value as Equalized by the Board of Review	
														Homestead Up to \$4,000	Over \$4,000 and Non-Homestead	Timber Land Class 3e	Homestead Up to \$4,000	Over \$4,000 and Non-Homestead	MACHINERY Permanently Attached to Real Estate			Seasonal and Recreational Cabins
					Acres	100ths	Dollars	Dollars	Dollars	Dollars	Dollars	Dollars	Dollars	Dollars	Dollars	Dollars	Dollars	Dollars	Dollars	Dollars	Dollars	
Omar Mouse + Hilla Mae Shonkwiler	NEW of NEW				5	140	31															
Marion E. Deer	NW 1/4 of NE 1/4 Gov't. lot 1					17	75															
Geo. D. and Marion E. Deer	SW 1/4 of NE 1/4 Gov't. lot 4					38	50															
	SE 1/4 of NE 1/4 Gov't. lot 5					16																
State of Minnesota	NE 1/4 of NW 1/4 Gov't. lot 2																					
State of Minnesota	NW 1/4 of NW 1/4 Gov't. lot 3																					
State of Minnesota	SW 1/4 of NW 1/4																					
State of Minnesota	SE 1/4 of NW 1/4																					
State of Minnesota	NE 1/4 of SW 1/4																					
State of Minnesota	NW 1/4 of SW 1/4																					
State of Minnesota	SW 1/4 of SW 1/4																					
State of Minnesota	SE 1/4 of SW 1/4																					
Hillard Pauly - 1/2 int. + Owen Skreen - 1/2 int.	NE 1/4 of SE 1/4 Gov't. lot 6					31																
State of Minnesota	NW 1/4 of SE 1/4																					
State of Minnesota	SW 1/4 of SE 1/4																					
Hillard Pauly - 1/2 int. + Owen Skreen, 1/2 int.	SE 1/4 of SE 1/4 Gov't. lot 7					31	50															

Cass County, Minnesota, for Taxes for the Year 1962.

SOLD FOR TAXES	VALUATIONS BY SCHOOL DISTRICTS AS EQUALIZED BY DEPARTMENT OF TAXATION						Tax including State Homestead	State Tax on Non-Homestead	SPECIAL TAXES	SPECIAL TAXES	TOTAL TAXES	PAID	WHEN PAID	Number of Receipt	March Settlement 1963	June Settlement 1963	Penalty	November Settlement 1963	Penalty	Collections to First Monday in January 1964	Penalty	Delinquent on First Monday in January 1964	Total Delinquent Tax and Penalty	REMARKS
	District No.	District No.	District No.	District No.	District No.	District No.																		
	Rate	Rate	Rate	Rate	Rate	Rate																		
	Dollars	Dollars	Dollars	Dollars	Dollars	Dollars	\$ cts.	\$ cts.	\$ cts.	\$ cts.	\$ cts.	Month Day Year		\$ cts.	\$ cts.	\$ cts.	\$ cts.	\$ cts.	\$ cts.	\$ cts.	\$ cts.	\$ cts.		
1																								
2																								
3																								
4																								
5																								
6																								
7																								
8																								
9																								
10																								
11																								
12																								
13																								
14																								
15																								
16																								
17																								
18																								
19																								
20																								

Vertical text on the right edge of the page, including 'Real Estate' and various lot numbers.

Assessment Roll and Tax List of Real Property in the Town of Hiram

* Indicate Type of Property: R-Residential, C-Commercial, I-Industrial, U-Utility, F-Farm, L-Lakeshore, T-Timber, M-Mineral

Table with columns: IN WHOSE NAME ASSESSED, DESCRIPTION OF PROPERTY, TRUE AND FULL VALUATIONS, ASSESSED VALUATIONS, and FINAL EQUALIZED VALUE. Includes entries for Cecil and Opal Roby, Calvin E. and Betty K. Brown, Raymond Maryann, Dennis, Vernon, Stellingburg, H. I. and Jane E. McMill, Mathilda Blakeman, Walter L. Jr. and Letta K. Richardson, H. I. and Jane McMill, and State of Minnesota.

(continued on next page)

Cass County, Minnesota, for Taxes for the Year 1962.

Table with columns: VALUATIONS BY SCHOOL DISTRICTS AS EQUALIZED BY DEPARTMENT OF TAXATION, TAXES, PAID, WHEN PAID, and REMARKS. Includes entries for SOLD FOR TAXES, PAID IN FULL, and HALF PAID with specific dates and amounts.

Real Estate

Long Beach, White Pine Beach, Plainview Beach, Arrangement - Lot 19, Elmhurst, Atzmond Beach, Sunset, Chariton Beach

Assessment Roll and Tax List of Real Property in the Town of Hiram

Cass County, Minnesota, for Taxes for the Year 1962.

Form 501 MILLER-DAVIS CO., MINNEAPOLIS * Indicate Type of Property: R-Residential, C-Commercial, I-Industrial, U-Utility, F-Farm, L-Lakeshore, T-Timber, M-Mineral

Table with columns: IN WHOSE NAME ASSESSED, SUBDIVISION, No. School District, Indicate Homestead, Agri. Recr., Indicate Type of Property, TRUE AND FULL VALUATIONS (LAND, BUILDINGS, MACHINERY, TOTAL), ASSESSED VALUATIONS (RURAL, ALL OTHER, MACHINERY, Seasonal and Recreational Cabins, TOTAL ASSESSED VALUE, Total Assessed Value as Equalized by the Board of Review), FINAL EQUALIZED VALUE.

Table with columns: VALUATIONS BY SCHOOL DISTRICTS AS EQUALIZED BY DEPARTMENT OF TAXATION (District No., District No., Rate, Mills), Tax including State Homestead, State Tax on Non-Homestead, SPECIAL TAXES, TOTAL TAXES, PAID, WHEN PAID, Number of Receipt, March Settlement, June Settlement, November Settlement, Collections to First Monday in January, Delinquent on First Monday in January, Total Delinquent Tax and Penalty, REMARKS.

Real Estate

Long Beach, White Pine Beach, Plainview Beach, Re-arrangement - Lot 19, Elmhurst, Ritzmund Beach, Sunset Beach, Carlton Beach

Assessment Roll and Tax List of Real Property in the Town of Hiram

* Indicate Type of Property: R-Residential, C-Commercial, I-Industrial, U-Utility, F-Farm, L-Lakeshore, T-Timber, M-Mineral

Cass County, Minnesota, for Taxes for the Year 1962.

Table with columns: IN WHOSE NAME ASSESSED, DESCRIPTION OF PROPERTY, TRUE AND FULL VALUATIONS, ASSESSED VALUATIONS, VALUATIONS BY SCHOOL DISTRICTS AS EQUALIZED BY DEPARTMENT OF TAXATION, TAXES, PAID, WHEN PAID, Number of Receipt, March Settlement, June Settlement, November Settlement, Collections to First Monday in January 1964, Delinquent on First Monday in January 1964, Total Delinquent Tax and Penalty, REMARKS.

Real Estate

Long Beach, White Pine Beach, Plainview, Re-arrangement - Lot 19, Hiram, Sunset

Assessment Roll and Tax List of Real Property in the Town of Hiram

* Indicate Type of Property: R-Residential, C-Commercial, I-Industrial, U-Utility, F-Farm, L-Lakeshore, T-Timber, M-Mineral

Form SCD - MILLER-DAVIS CO., MINNEAPOLIS

Table with columns: IN WHOSE NAME ASSESSED, DESCRIPTION OF PROPERTY, TRUE AND FULL VALUATIONS, ASSESSED VALUATIONS, and FINAL EQUALIZED VALUE. Includes handwritten entries for various property owners like M.B. and Lou Mae J. Althrop.

Cass County, Minnesota, for Taxes for the Year 1962.

Table with columns: VALUATIONS BY SCHOOL DISTRICTS AS EQUALIZED BY DEPARTMENT OF TAXATION, TAXES, PAID, WHEN PAID, and REMARKS. Includes handwritten notes and tax amounts.

Real Estate

Long Beach, White Pine Beach, Plainview Beach, Argosport - Lot 19, Elmhurst, Sunset Beach, Carlton Beach

Assessment Roll and Tax List of Real Property in the Town of Hiram

Form 500 MILLER-DAVIS CO., MINNEAPOLIS

* Indicate Type of Property: R-Residential, C-Commercial, I-Industrial, U-Utility, F-Farm, L-Lakeshore, T-Timber, M-Mineral

Table with columns: IN WHOSE NAME ASSESSED, DESCRIPTION OF PROPERTY, TRUE AND FULL VALUATIONS, ASSESSED VALUATIONS, and FINAL EQUALIZED VALUE. Includes entries for Peder and Esther C. Luuon, Karl E. and Eva Marie Mattson, E. Arthur and Nellie Ericson, Selma N. and Alfred E. Hook, Victor E. Martin, Hilbert A. Johnson, Richard R. Johnstone, and George H. Johnstone.

Cass County, Minnesota, for Taxes for the Year 1962.

Table with columns: SOLD FOR TAXES, VALUATIONS BY SCHOOL DISTRICTS AS EQUALIZED BY DEPARTMENT OF TAXATION, Tax Including State Homestead, SPECIAL TAXES, TOTAL TAXES, PAID, WHEN PAID, Number of Receipt, March Settlement, June Settlement, November Settlement, Collections to First Monday in January, Delinquent on First Monday in January, Total Delinquent Tax and Penalty, and REMARKS. Includes handwritten notes like 'A NA' and 'PAID UNDER PROTEST'.

Real Estate

Loon Beach, Sandy Beach, White Pine Beach, Rainview Beach, Re-arrangement - Lot 15 White Pine Beach, Elmhurst, Rainmount Beach, Sunset Beach, Charlton Beach

Assessment Roll and Tax List of Real Property in the Town of Hiram

Form 500 MILLER-DAVIS CO., MINNEAPOLIS

* Indicate Type of Property: R-Residential, C-Commercial, I-Industrial, U-Utility, F-Farm, L-Lakeshore, T-Timber, M-Mineral

Cass County, Minnesota, for Taxes for the Year 1962.

IN WHOSE NAME ASSESSED	DESCRIPTION OF PROPERTY				No. School District	Indicate Homestead Yes or No	Agr. or Rec. Yes or No	Indicate Type of Property	TRUE AND FULL VALUATIONS				ASSESSED VALUATIONS							FINAL EQUALIZED VALUE			
	SUBDIVISION	Sec. or Lot	Town or Block	Rng.					Number of Acres of Land	LAND Exclusive of Structures and Improvements	BUILDINGS and Other Structures	MACHINERY Permanently Attached to Real Estate	TOTAL True and Full Value	RURAL		ALL OTHER			MACHINERY Permanently Attached to Real Estate		Seasonal and Recreational Cabins	TOTAL ASSESSED VALUE	Total Assessed Value as Equalized by the Board of Review
														Homestead Up to \$4,000 20%	Over \$4,000 and Non-Homestead 33 1/3%	Timber Land Class 3e 20%	Homestead Up to \$4,000 25%	Over \$4,000 and Non-Homestead 40%					
Alfred E. and Selma Hook	W 3 acs of	15	140	31	40		U	T	15				15				3						
Alfred Hook	N W 1/4 of N E 1/4				40		F		256	1349			1605				321		321				
" "	S W 1/4 of N E 1/4				40		F		250				250				50		50				
A. E. Hook	S E 1/4 of N E 1/4				40		T		145				145				29		29				
Edward L. and Margery Hook	N E 1/4 of N E 1/4, less W 3 acs.				22		R		210	418			828				110	276	276				
Anna C. Blanchard	N E 1/4 of N W 1/4				40		F		230	200			430				86		86				
State of Minnesota	S W 1/4 of N W 1/4																						
State of Minnesota	S E 1/4 of N W 1/4																						
Arne and Selma Carlson	N E 1/4 of S W 1/4				40		T		185				185				37		37				
Earl A. and Lorraine L. Anderson	N W 1/4 of S W 1/4				40		T		195				195		65				65				
Victor Martin	S W 1/4 of S W 1/4				40		T		258				258		86				86				
Charles F. and Alice K. Allstatt	S E 1/4 of S W 1/4, less town hall				40		T		105				105		35				35				
State of Minnesota	N E 1/4 of S E 1/4																						
Arne and Selma Carlson	N W 1/4 of S E 1/4				40		F		190				190				38		38				
Arne Carlson	S W 1/4 of S E 1/4				40		T		165				165				33		33				
State of Minnesota	S E 1/4 of S E 1/4																						
(cont. on next page)					440				2134	1961			4095	597	370				967				
					403				2204	2167			4371		462				1059				

SOLD FOR TAXES	VALUATIONS BY SCHOOL DISTRICTS AS EQUALIZED BY DEPARTMENT OF TAXATION						Tax Including State Homestead	State Tax on Non-Homestead	SPECIAL TAXES	SPECIAL TAXES	TOTAL TAXES	PAID	WHEN PAID	Number of Receipt	March Settlement 1963	June Settlement 1963	Penalty	November Settlement 1963	Penalty	Collections to First Monday in January 1964	Penalty	Delinquent on First Monday in January 1964	Total Delinquent Tax and Penalty	REMARKS
	District No.	District No.	District No.	District No.	District No.	District No.																		
	Rate	Rate	Rate	Rate	Rate	Rate																		
1							74			74			21099											
2							8010			8010			21099											
3							1248			1248			13377											
4							724			724			21099											
5							6888	236		7124			13377											
6							2146			2146			21099											
7																								
8																								
9																								
10																								
11							924			924			8523											
12							1622	56		1678														
13							2146	74		2220			8852											
14							874	30		904			11009											
15																								
16																								
17							948			948														
18							824			824			8523											
19																								
20							26428	396		26824			11009											

249.53
264
158.07

Long Beach
Holly Acres
White Pine Beach
Plainview Beach
Re-arrangement Lot 15
Elmhurst
Hiramound Beach
Sunset Charlton Beach

Assessment Roll and Tax List of Real Property in the Town of Hiram
* Indicate Type of Property: R-Residential, C-Commercial, I-Industrial, U-Utility, F-Farm, L-Lakeshore, T-Timber, M-Mineral

Cass County, Minnesota, for Taxes for the Year 1962.

IN WHOSE NAME ASSESSED	DESCRIPTION OF PROPERTY				No. School District	Indicate Homestead Yes or No	Agricultural Yes or No	Indicate Type of Property	TRUE AND FULL VALUATIONS				ASSESSED VALUATIONS							FINAL EQUALIZED VALUE		
	SUBDIVISION	Sec. or Lot	Town or Block	Number of Acres of Land Acres 100ths					LAND Exclusive of Structures and Improvements Dollars	BUILDINGS and Other Structures Dollars	MACHINERY Permanently Attached to Real Estate Dollars	TOTAL True and Full Value Dollars	RURAL			ALL OTHER		MACHINERY Permanently Attached to Real Estate Dollars	Seasonal and Recreational Cabins Dollars		TOTAL ASSESSED VALUE Dollars	Total Assessed Value as Equalized by the Board of Review Dollars
													Homestead Up to \$4,000 20%	Over \$4,000 and Non-Homestead 33 1/3%	Timber Land Class 3e 20%	Homestead Up to \$4,000 25%	Over \$4,000 and Non-Homestead 40%					
Ernest E. and Lucy L. Patrick	W. 50' of E. 150' of Gov't. lot 2	16	140 31	1	Un.	No	No	L	85	506 10	836 558	279 196			228	279	279					
Charles F. and Alice K. Alstatt	W. 575.14' of Gov't. lot 2			12		No	No	C	825	3 139	3964				1321	881	279					
Olivia Lind	Part of Lot 1 - 200'					No	No	L	333	3 150	3483				1161	774	1321					
Levi C. and Leville Frederick	Gov't. lot 1, less W. 200', less 1/4 sec. + less sold		31 75			Yes	No	R	255	1567	1822	365			365	243	1161					
Hilbur E. Olson	E. 100' of Gov't. lot 2		2 10			No	No	L	165	1502 10	1818	606 404			480	606	606					
John H. and Mildred D. Kessell	E. 75' of W. 750.14' of Gov't. lot 2			1		No	Yes	L	126	198	324			108	108	704	606					
Hilbur E. Olson	W. 200' of Gov't. lot 1					No	No	L	84	132	216			72	108	704	606					
Jake A. and Alice E. Fleisher	3.12 acs. of Gov't. lot 1		1 75			No	Yes	L	162	396	558	82		82	82	53	82					
Nels M. and Clara M. Simonson	200' x 150' of Gov't. lot 3					No	Yes	L	108	264	372			186	186	124	186					
Edward L. and Mal F. Stuckmeyer	300' x 400' of Gov't. lot 3					No	No	L	211	486	697			232	232	155	232					
William J. Augustan, Lillian L. + Adelle Jay Bewick	GOV'T LOT 4, less N. 100'		27 50			No	No	C	301	1474	2002	100		100	667	667	100					
State of Minnesota	N. E. W. of S. W. W.		27 50						352	983	1335	445			445		667					
State of Minnesota	S. W. W. of S. W. W.																					
State of Minnesota	S. E. W. of S. W. W.																					
Walter H. Hittie	E. 100' of N. 675.14' of Gov't. lot 2					Yes	No	R	165	547	712	143			143	95	143					
State of Minnesota	N. E. W. of S. E. W.								110	265	425				95		95					
State of Minnesota	N. W. W. of S. E. W.																					
State of Minnesota	S. W. W. of S. E. W.																					
State of Minnesota	S. E. W. of S. E. W.																					
(Con't on next page)									2270	8909	11179	338	2812		351	3501						
									3403	13361	16764	588	4216		536	5250						

SOLD FOR TAXES	VALUATIONS BY SCHOOL DISTRICTS AS EQUALIZED BY DEPARTMENT OF TAXATION						Tax Including State Homestead	State Tax on Non-Homestead	SPECIAL TAXES	SPECIAL TAXES	TOTAL TAXES	PAID	WHEN PAID	Number of Receipt	March Settlement 1963	June Settlement 1963	Penalty	November Settlement 1963	Penalty	Collections to First Monday in January 1964	Penalty	Delinquent on First Monday in January 1964	Total Delinquent Tax and Penalty	REMARKS
	District No.	District No.	District No.	District No.	District No.	District No.																		
	Rate	Rate	Rate	Rate	Rate	Rate																		
1																								
2																								
3																								
4																								
5																								
6	SOLD FOR TAXES																							
7																								
8																								
9	SOLD FOR TAXES																							
10																								
11																								
12																								
13																								
14																								
15																								
16																								
17																								
18																								
19																								
20																								

Long Beach
Lodge
Ladies
White Pine Beach
Plainview Beach
Re-arrangement - Lot 19
White Pine Beach
Elmhurst
Ritmoor Beach
Sunset
Chariton Beach

Assessment Roll and Tax List of Real Property in the Town of Hiram

Form SCD - MILLER-DAVIS CO., MINNEAPOLIS

* Indicate Type of Property: R-Residential, C-Commercial, I-Industrial, U-Utility, F-Farm, L-Lakeshore, T-Timber, M-Mineral

Cass County, Minnesota, for Taxes for the Year 1962.

Table with columns: IN WHOSE NAME ASSESSED, DESCRIPTION OF PROPERTY, TRUE AND FULL VALUATIONS, ASSESSED VALUATIONS, FINAL EQUALIZED VALUE.

Table with columns: VALUATIONS BY SCHOOL DISTRICTS AS EQUALIZED BY DEPARTMENT OF TAXATION, TAXES, PAID, WHEN PAID, Number of Receipt, March Settlement 1963, June Settlement 1963, November Settlement 1963, Collections to First Monday in January 1964, Delinquent on First Monday in January 1964, Total Delinquent Tax and Penalty, REMARKS.

Real Estate

Long Beach, White Pine Beach, Elmhurst, Hiram Beach, Sunset Beach, Chariton Beach

Assessment Roll and Tax List of Real Property in the Town of Viam

* Indicate Type of Property: R-Residential, C-Commercial, I-Industrial, U-Utility, F-Farm, L-Lakeshore, T-Timber, M-Mineral

Form SCD MILLER-DAVIS CO., MINNEAPOLIS

Table with columns: IN WHOSE NAME ASSESSED, DESCRIPTION OF PROPERTY, TRUE AND FULL VALUATIONS, ASSESSED VALUATIONS, and FINAL EQUALIZED VALUE. Includes entries for Clayton L. and Lee F. Trapp, Alfred E. and Burton A. Hook, Robert E. and Lois Barr, Earl Mannin + Elizabeth Carlson, and Andrew J. and Bessie V. Bray.

Cass County, Minnesota, for Taxes for the Year 1962.

Table with columns: VALUATIONS BY SCHOOL DISTRICTS AS EQUALIZED BY DEPARTMENT OF TAXATION, TAX INCLUDING STATE HOMESTEAD, STATE TAX ON NON-HOMESTEAD, SPECIAL TAXES, TOTAL TAXES, PAID, WHEN PAID, Number of Receipt, March Settlement 1963, June Settlement 1963, November Settlement 1963, Penalty, Collections to First Monday in January 1964, Delinquent on First Monday in January 1964, Total Delinquent Tax and Penalty, and REMARKS. Includes handwritten notes like 'PAID IN FULL APR 5 1963' and '2nd HALF PAID OCT 31 1963'.

Real Estate

Long Beach, White Pine Beach, Plainview Beach, White Pine Beach, Elmhurst Beach, Sunset Beach, Chariton Beach

Assessment Roll and Tax List of Real Property in the Town of Hiram

* Indicate Type of Property: R-Residential, C-Commercial, I-Industrial, U-Utility, F-Farm, L-Lakeshore, T-Timber, M-Mineral

Form 5CD MILLER-DAVIS CO., MINNEAPOLIS

Cass County, Minnesota, for Taxes for the Year 1962.

Table with columns: IN WHOSE NAME ASSESSED, DESCRIPTION OF PROPERTY, TRUE AND FULL VALUATIONS, ASSESSED VALUATIONS, FINAL EQUALIZED VALUE. Includes entries for John Carlson, William H. and Edna L. Katz, Bernard J. and Bernice Kroska, etc.

(cont. next page)

Table with columns: VALUATIONS BY SCHOOL DISTRICTS AS EQUALIZED BY DEPARTMENT OF TAXATION, Tax Including State Homestead, SPECIAL TAXES, TOTAL TAXES, PAID, WHEN PAID, Number of Receipt, March Settlement, June Settlement, November Settlement, Collections to First Monday in January 1964, Delinquent on First Monday in January 1964, Total Delinquent Tax and Penalty, REMARKS. Includes entries for PAID IN FULL APR 17 1963, PAID IN FULL MAY 31 1963, etc.

Vertical text on the right edge: Lone Pine Beach, White Pine Beach, Plainview Beach, Res-Adjustment - Lot 19 White Pine Beach, Elmhurst, Hartwood Beach, Sunset - Carlton Beach

1758'

CARLSON	W. 104'	104'
WM. KATZ	E. 100' ^X 65 W. 204'	100'
WOSIKA	E. 100' 07 W. 304'	100'
COCKS	E. 100' 07 W. 404'	100'
ARMSTRONG	E. 100' 07 W. 504'	100'
RUBASH	E. 100' 07 W. 604'	100'
SCHRAMM	E. 200' 07 W. 804'	200'
H. and J. Realty Co. KASTRA	E. 100' 07 W. 904'	100'
YOUNG	E. 100' 07 W. 1004'	100'
Jerome FR KATZ	E. 100' 07 W. 1104'	100'
STOKES	E. 100' 07 W. 1204'	100'
BISSON	E. 50'	50'

LOT 1 Sec. 18. 140-31

Assessment Roll and Tax List of Real Property in the Town of Hiram

* Indicate Type of Property: R-Residential, C-Commercial, I-Industrial, U-Utility, F-Farm, L-Lakeshore, T-Timber, M-Mineral


Form 500 MILLER-DAVIS CO., MINNEAPOLIS

Cass County, Minnesota, for Taxes for the Year 1962.


Table with columns for IN WHOSE NAME ASSESSED, DESCRIPTION OF PROPERTY, TRUE AND FULL VALUATIONS, ASSESSED VALUATIONS, VALUATIONS BY SCHOOL DISTRICTS AS EQUALIZED BY DEPARTMENT OF TAXATION, and TAXES. Includes property details for owners like Robert Bisson, Hertrude D. and Douglas A. Woodbeck, etc.

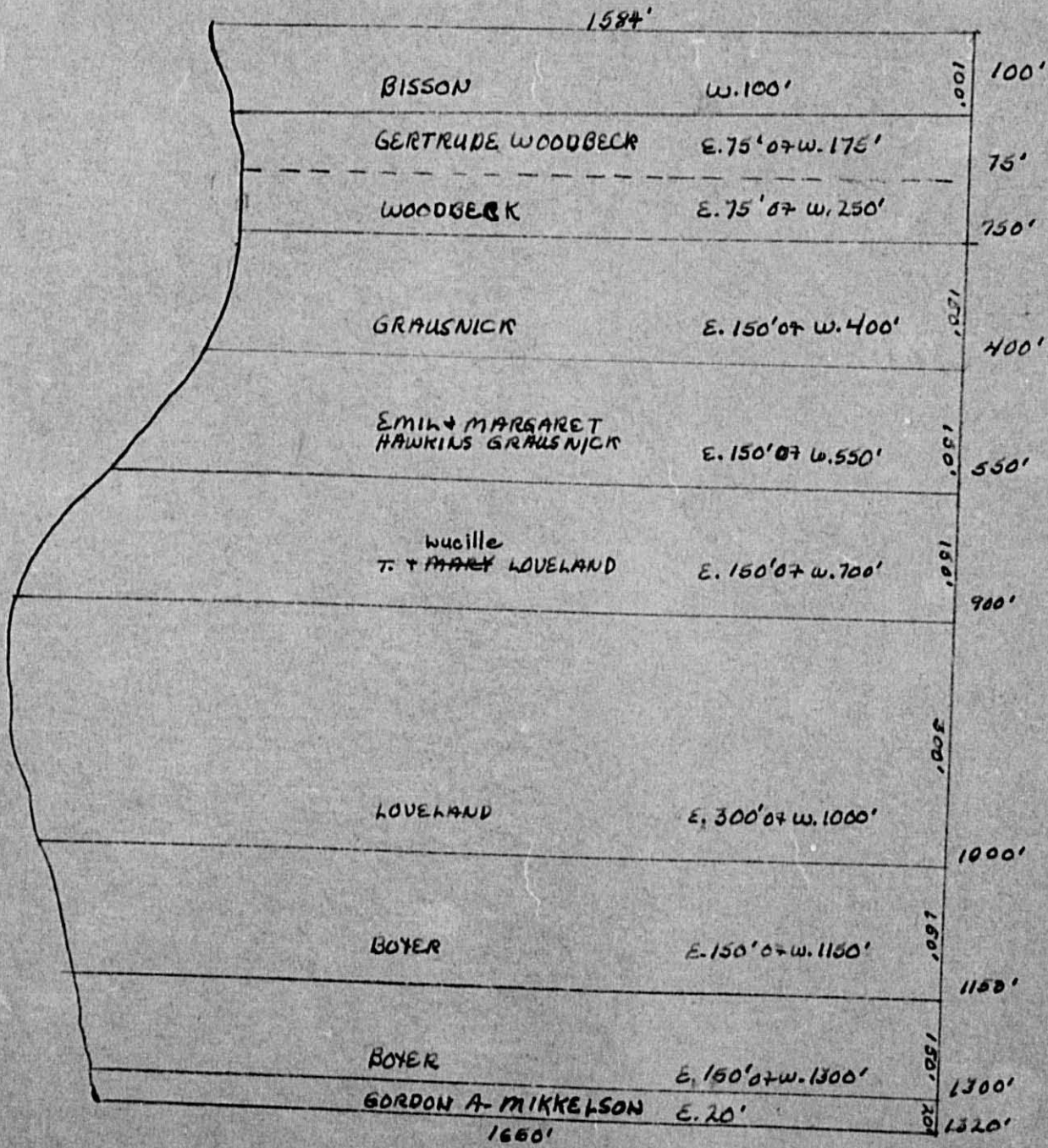
Real Estate

Long Beach, White Pine Beach, Plainview Beach, White Pine Beach, Elmhurst, Sunset, Chariton



GOVT LOT 3 - SEC. 18-140-31





1584'

BISSON	W. 100'	100'
GERTRUDE WOODBECK	E. 75' or W. 175'	75'
WOODBECK	E. 75' or W. 250'	750'
GRAUSNICK	E. 150' or W. 400'	400'
EMIL + MARGARET HAWKINS GRAUSNICK	E. 150' or W. 550'	550'
Lucille T. + MARY LOVELAND	E. 150' or W. 700'	900'
LOVELAND	E. 300' or W. 1000'	1000'
BOYER	E. 150' or W. 1150'	1150'
BOYER	E. 150' or W. 1300'	1300'
GORDON A. MIKKELSON	E. 20'	1320'

1660'

LOT 2 - SEC. 18-140-31

Assessment Roll and Tax List of Real Property in the Town of Hiram
* Indicate Type of Property: R-Residential, C-Commercial, I-Industrial, U-Utility, F-Farm, L-Lakeshore, T-Timber, M-Mineral

Form 50-D MILLER-DAVIS CO., MINNEAPOLIS

IN WHOSE NAME ASSESSED	DESCRIPTION OF PROPERTY				No. School District	Indicate Homestead Yes or No	Agri. or Reer. Yes or No	Indicate Type of Property	TRUE AND FULL VALUATIONS										FINAL EQUALIZED VALUE	
	SUBDIVISION	Sec. or Lot	Town or Block	Rng.					Number of Acres of Land	ASSESSED VALUATIONS										
										RURAL		ALL OTHER						TOTAL ASSESSED VALUE		Total Assessed Value as Equalized by the Board of Review
				Acres 100ths	Dollars	Dollars	Dollars	Dollars	Dollars	Dollars	Dollars	Dollars	Dollars	Dollars	Dollars	Dollars	Dollars			
									Homestead Up to \$4,000 20%	Over \$4,000 and Non-Homestead 33 1/2%	Timber Land Class 3e 20%	Homestead Up to \$4,000 25%	Over \$4,000 and Non-Homestead 40%	Machinery Permanently Attached to Real Estate 33 1/2%	Seasonal and Recreational Cabins 33 1/2%					
1	NEW of NEW			23 140 31																
2	NW 1/4 of NEW																			
3	SW 1/4 of NEW																			
4	SE 1/4 of NEW																			
5																				
6	NE 1/4 of NW 1/4 GOVT LOT 1			40 25																
7	NW 1/4 of NW 1/4																			
8	SW 1/4 of NW 1/4																			
9	SE 1/4 of NW 1/4																			
10																				
11	NE 1/4 of SW 1/4																			
12	NW 1/4 of SW 1/4																			
13	SW 1/4 of SW 1/4																			
14	SE 1/4 of SW 1/4																			
15																				
16	NE 1/4 of SE 1/4 GOVT LOT 3																			
17	NW 1/4 of SE 1/4																			
18	SW 1/4 of SE 1/4																			
19	SE 1/4 of SE 1/4																			
20				40 25																

Cass County, Minnesota, for Taxes for the Year 1962.

SOLD FOR TAXES	VALUATIONS BY SCHOOL DISTRICTS AS EQUALIZED BY DEPARTMENT OF TAXATION						Tax Including State Homestead	State Tax on Non-Homestead	SPECIAL TAXES	SPECIAL TAXES	TOTAL TAXES	PAID	WHEN PAID	Number of Receipt	March Settlement 1963	June Settlement 1963	Penalty	November Settlement 1963	Penalty	Collections to First Monday in January 1964	Penalty	Delinquent on First Monday in January 1964	Total Delinquent Tax and Penalty	REMARKS
	District No.	District No.	District No.	District No.	District No.	District No.																		
	Rate	Rate	Rate	Rate	Rate	Rate																		
	Dollars	Dollars	Dollars	Dollars	Dollars	Dollars	\$ cts.	\$ cts.	\$ cts.	\$ cts.	\$ cts.	Month Day Year		\$ cts.	\$ cts.	\$ cts.	\$ cts.	\$ cts.	\$ cts.	\$ cts.	\$ cts.	\$ cts.	\$ cts.	
1																								
2																								
3																								
4																								
5																								
6																								
6																								
7																								
8																								
9																								
10																								
11																								
12																								
13																								
14																								
15																								
16																								
17																								
18																								
19																								
20																								

Loke Beach, Sandy Shores Beach, White Pine Beach, Plainview Beach, Re-arrangement Lot 19, White Pine Beach, Elmhurst, Hitmond Beach, Sunset, Charlton Beach

Assessment Roll and Tax List of Real Property in the Town of Hiram

Form 5CD MILLER-DAVIS CO., MINNEAPOLIS

* Indicate Type of Property: R-Residential, C-Commercial, I-Industrial, U-Utility, F-Farm, L-Lakeshore, T-Timber, M-Mineral

Table with columns: IN WHOSE NAME ASSESSED, DESCRIPTION OF PROPERTY, TRUE AND FULL VALUATIONS, ASSESSED VALUATIONS, FINAL EQUALIZED VALUE. Includes entries for Barbara A. and Earl Ford, Hayre M. and Lois J. Christopherson, Charles E. and Alveda H. Graham, etc.

Cass County, Minnesota, for Taxes for the Year 1962.

Table with columns: VALUATIONS BY SCHOOL DISTRICTS AS EQUALIZED BY DEPARTMENT OF TAXATION, TAXES, PAID, WHEN PAID, Number of Receipt, March Settlement 1963, June Settlement 1963, November Settlement 1963, etc. Includes handwritten notes like 'Abate # 9007' and 'PAID IN FULL'.

Real Estate

Long Beach, Shady Beach, White Pine Beach, Plainview Beach, White Pine Beach, White Pine Beach, Lot 19, Elmhurst, Ritzmound Beach, Sunset Charlton Beach

Assessment Roll and Tax List of Real Property in the Town of Huron

Cass County, Minnesota, for Taxes for the Year 1962.

Table with columns: IN WHOSE NAME ASSESSED, DESCRIPTION OF PROPERTY, TRUE AND FULL VALUATIONS, ASSESSED VALUATIONS, and FINAL EQUALIZED VALUE. Includes handwritten entries for property owners like Bryng Bryngelson and R.H. and Berle C. Johnson.

Table with columns: VALUATIONS BY SCHOOL DISTRICTS AS EQUALIZED BY DEPARTMENT OF TAXATION, TAX INCLUDING STATE HOMESTEAD, SPECIAL TAXES, TOTAL TAXES, PAID, WHEN PAID, and REMARKS. Includes handwritten notes and dates like 'PAID IN FULL MAY 31 1963'.

Long Beach

5C MILLER-DAVIS CO., MINNEAPOLIS

Vertical text on the right edge: Parcel Shores, Hackensack, White Pine Beach, Plainview Beach, No. 15, Elmhurst, Pine, Sunbelt, Carlton.

Assessment Roll and Tax List of Real Property in the Town of Hiram

Form 50 MILLER-DAVIS CO., MINNEAPOLIS

* Indicate Type of Property: R-Residential, C-Commercial, I-Industrial, U-Utility, F-Farm, L-Lakeshore, T-Timber, M-Mineral

Cass County, Minnesota, for Taxes for the Year 1962.

Table with columns: IN WHOSE NAME ASSESSED, DESCRIPTION OF PROPERTY, TRUE AND FULL VALUATIONS, ASSESSED VALUATIONS, FINAL EQUALIZED VALUE. Includes entries for Ralph O. and Ellen P. Mills, Margaret Hite, Lloyd H. and Ethelyn E. Reed, John B. Anthonisen, and Harry Kneeland.

Table with columns: VALUATIONS BY SCHOOL DISTRICTS AS EQUALIZED BY DEPARTMENT OF TAXATION, TAXES, PAID, WHEN PAID, Number of Receipt, March Settlement, June Settlement, November Settlement, Collections to First Monday in January 1964, Delinquent on First Monday in January 1964, Total Delinquent Tax and Penalty, REMARKS. Includes handwritten notes like 'A NA' and 'PAID IN FULL'.

Vertical text on the right edge: Beach, White Pine Beach, Elmhurst, etc.

Assessment Roll and Tax List of Real Property in the Town of Viram

Form 58 MILLER-DAVIS CO., MINNEAPOLIS * Indicate Type of Property: R-Residential, C-Commercial, I-Industrial, U-Utility, F-Farm, L-Lakeshore, T-Timber, M-Mineral

Table with columns: IN WHOSE NAME ASSESSED, DESCRIPTION OF PROPERTY, TRUE AND FULL VALUATIONS, ASSESSED VALUATIONS, FINAL EQUALIZED VALUE. Includes handwritten entries for Long Beach and a 'Note' section at the bottom.

Cass County, Minnesota, for Taxes for the Year 1962.

Table with columns: VALUATIONS BY SCHOOL DISTRICTS AS EQUALIZED BY DEPARTMENT OF TAXATION, TAXES, PAID, WHEN PAID, Number of Receipt, March Settlement 1961, June Settlement 1961, November Settlement 1961, Collections to First Monday in January 1961, Delinquent on First Monday in January 1964, Total Delinquent Tax and Penalty. Includes handwritten entries for property 1-6 and a summary row at the bottom.

Vertical text on the right edge of the page, including 'Hakensack', 'White Pine Beach', 'Pineview Beach', 'White Pine Beach', 'Coughlin', 'Elmhurst', 'Pineview Beach', 'Sunset Beach', 'Chariton Beach'.

Assessment Roll and Tax List of Real Property in the Town of Hiram

* Indicate Type of Property: R-Residential, C-Commercial, I-Industrial, U-Utility, F-Farm, L-Lakeshore, T-Timber, M-Mineral

Cass County, Minnesota, for Taxes for the Year 1962.

Shady Shores

Table with columns: IN WHOSE NAME ASSESSED, SUBDIVISION, Sec. or Lot, Town or Block, Rng., Number of Acres of Land, No. School District, Indicate Home-Stead, Agri. or Seas. Recr. Yes or No, Indicate Type of Property, TRUE AND FULL VALUATIONS (LAND, BUILDINGS, MACHINERY, TOTAL), ASSESSED VALUATIONS (RURAL, ALL OTHER), TOTAL ASSESSED VALUE, Total Assessed Value as Equalized by the Board of Review, FINAL EQUALIZED VALUE.

Table with columns: SOLD FOR TAXES, VALUATIONS BY SCHOOL DISTRICTS AS EQUALIZED BY DEPARTMENT OF TAXATION (District No., Rate, Mills), Tax Including State Homestead, State Tax on Non-Homestead, SPECIAL TAXES, TOTAL TAXES, PAID, WHEN PAID, Number of Receipt, March Settlement 1963, June Settlement 1963, November Settlement 1963, Collections to First Monday in January 1964, Delinquent on First Monday in January 1964, Total Delinquent Tax and Penalty, REMARKS.

Shady Shores

Hokonsack Beach

White Pine Beach

Flainview Beach

1st. Addn. to White Pine Beach

Re-arrangement - Lot 15 White Pine Beach

Coughlin

Lawrence Pine Beach

Hitzmound Beach

Sunset Beach

Chariton Beach

Assessment Roll and Tax List of Real Property in the Town of Hiram, Minnesota

* Indicate Type of Property: R-Residential, C-Commercial, I-Industrial, U-Utility, F-Farm, L-Lakeshore, T-Timber, M-Mineral

Cass County, Minnesota, for Taxes for the Year 1962.

Table with columns: IN WHOSE NAME ASSESSED, SUBDIVISION, Sec. or Lot, Town or Block, Rng., Number of Acres of Land, No. School District, Indicate Homestead, Agr. or Recr., Indicate Type of Property, TRUE AND FULL VALUATIONS (LAND, BUILDINGS, MACHINERY, TOTAL), ASSESSED VALUATIONS (RURAL, ALL OTHER, MACHINERY, Seasonal and Recreational Cabins, TOTAL ASSESSED VALUE), FINAL EQUALIZED VALUE.

Table with columns: SOLD FOR TAXES, VALUATIONS BY SCHOOL DISTRICTS AS EQUALIZED BY DEPARTMENT OF TAXATION (District No., Rate, Mills), Tax Including State Homestead, State Tax on Non-Homestead, SPECIAL TAXES, TOTAL TAXES, PAID, WHEN PAID, Number of Receipt, March Settlement 1963, June Settlement 1963, November Settlement 1963, Collections to First Monday in January 1964, Delinquent on First Monday in January 1964, Total Delinquent Tax and Penalty, REMARKS.

Shady Shores

Beach, White Pine, Elmhurst, Hiram, Pine, Chariton

Assessment Roll and Tax List of Real Property in the Town of Hiram, Cass County, Minnesota, for Taxes for the Year 1962.

* Indicate Type of Property: R-Residential, C-Commercial, I-Industrial, U-Utility, F-Farm, L-Lakeshore, T-Timber, M-Mineral

Table with columns: IN WHOSE NAME ASSESSED, SUBDIVISION, Part of lot 2 - Sec. 12 - 140-31, Description of Property, True and Full Valuations (Rural, All Other, Machinery, Seasonal), Assessed Valuations (Homestead, Over \$4,000, Timber, etc.), Final Equalized Value.

Table with columns: VALUATIONS BY SCHOOL DISTRICTS AS EQUALIZED BY DEPARTMENT OF TAXATION, Tax Including State Homestead, State Tax on Non-Homestead, Special Taxes, Total Taxes, PAID, WHEN PAID, Number of Receipt, March Settlement, June Settlement, November Settlement, Collections to First Monday in January, Delinquent on First Monday in January, Total Delinquent Tax and Penalty, REMARKS.

White Pine Beach

White Pine Beach

White Pine Beach

White Pine Beach

White Pine Beach

White Pine Beach

Vertical text on the right edge of the page, including 'Hokensack', 'Bathing Beach', 'Plainview Beach', 'No Arrangement - Lot 19', 'Elmhurst', 'Hiram', 'Sunset', 'Charlton'.

Assessment Roll and Tax List of Real Property in the Town of Hiram

* Indicate Type of Property: R-Residential, C-Commercial, I-Industrial, U-Utility, F-Farm, L-Lakeshore, T-Timber, M-Mineral

Cass County, Minnesota, for Taxes for the Year 1962.

Table with columns: IN WHOSE NAME ASSESSED, SUBDIVISION, Part of Lot 1 - Sec 15-140-31, TRUE AND FULL VALUATIONS, ASSESSED VALUATIONS, and FINAL EQUALIZED VALUE.

Table with columns: VALUATIONS BY SCHOOL DISTRICTS AS EQUALIZED BY DEPARTMENT OF TAXATION, TAXES, PAID, WHEN PAID, and REMARKS.

Vertical text on the left edge: white Pine Beach, Shady Beach, Shore, etc.

Vertical text on the right edge: Hiram, Hiram, Hiram, etc.

Assessment Roll and Tax List of Real Property in the Lowry of Hiram

* Indicate Type of Property: R-Residential, C-Commercial, I-Industrial, U-Utility, F-Farm, L-Lakeshore, T-Timber, M-Mineral

Table with columns: IN WHOSE NAME ASSESSED, SUBDIVISION, DESCRIPTION OF PROPERTY, TRUE AND FULL VALUATIONS, ASSESSED VALUATIONS, FINAL EQUALIZED VALUE. Includes handwritten entries for various property owners like William J. and Viola K. Morschen, Edu L. and Margret Hook, etc.

Cass County, Minnesota, for Taxes for the Year 1962.

Table with columns: SOLD FOR TAXES, VALUATIONS BY SCHOOL DISTRICTS AS EQUALIZED BY DEPARTMENT OF TAXATION, Tax Including State Homestead, State Tax on Non-Homestead, SPECIAL TAXES, TOTAL TAXES, PAID, WHEN PAID, Number of Receipt, March Settlement 1963, June Settlement 1963, November Settlement 1963, Collections to First Monday in January 1964, Delinquent on First Monday in January 1964, Total Delinquent Tax and Penalty, REMARKS. Includes handwritten notes and calculations.

Assessment Roll and Tax List of Real Property in the Town of Hiram

* Indicate Type of Property: R-Residential, C-Commercial, I-Industrial, U-Utility, F-Farm, L-Lakeshore, T-Timber, M-Mineral

Form 50 MILLER-DAVIS CO., MINNEAPOLIS

Table with columns: IN WHOSE NAME ASSESSED, SUBDIVISION, Sec. of Lot, Town or Block, Ring, Number of Acres of Land, TRUE AND FULL VALUATIONS (LAND, BUILDINGS, MACHINERY, TOTAL), ASSESSED VALUATIONS (RURAL, ALL OTHER, MACHINERY, Seasonal and Recreational Cabins, TOTAL ASSESSED VALUE), FINAL EQUALIZED VALUE.

Cass County, Minnesota, for Taxes for the Year 1962.

Table with columns: SOLD FOR TAXES, VALUATIONS BY SCHOOL DISTRICTS AS EQUALIZED BY DEPARTMENT OF TAXATION, Tax Including State Homestead, State Tax on Non-Homestead, SPECIAL TAXES, TOTAL TAXES, PAID, WHEN PAID, Number of Receipt, March Settlement 1963, June Settlement 1963, November Settlement 1963, Penalty, Collections to First Monday in January 1964, Delinquent on First Monday in January 1964, Total Delinquent Tax and Penalty, REMARKS.

Assessment Roll and Tax List of Real Property in the Town of Hiram

* Indicate Type of Property: R-Residential, C-Commercial, I-Industrial, U-Utility, F-Farm, L-Lakeshore, T-Timber, M-Mineral

Form 50 MILLER-DAVIS CO., MINNEAPOLIS

Table with columns: IN WHOSE NAME ASSESSED, SUBDIVISION, Sec. of Lot, Town or Block, Rng., Number of Acres of Land, No. School District, Indicate Homestead, Indicate Seasonal Recre., Indicate Type of Property, TRUE AND FULL VALUATIONS, ASSESSED VALUATIONS, and FINAL EQUALIZED VALUE.

Cass County, Minnesota, for Taxes for the Year 1962.

Table with columns: SOLD FOR TAXES, VALUATIONS BY SCHOOL DISTRICTS AS EQUALIZED BY DEPARTMENT OF TAXATION, Tax Including State Homestead, State Tax on Non-Homestead, SPECIAL TAXES, TOTAL TAXES, PAID, WHEN PAID, Number of Receipt, March Settlement 1963, June Settlement 1963, November Settlement 1963, Penalty, Collections to First Monday in January 1964, Delinquent on First Monday in January 1964, Total Delinquent Tax and Penalty, REMARKS.

Assessment Roll and Tax List of Real Property in the Town of Hiram

* Indicate Type of Property: R-Residential, C-Commercial, I-Industrial, U-Utility, F-Farm, L-Lakeshore, T-Timber, M-Mineral

Form 5C MILLER-DAVIS CO., MINNEAPOLIS

Table with columns: IN WHOSE NAME ASSESSED, SUBDIVISION, Description of Property, TRUE AND FULL VALUATIONS, ASSESSED VALUATIONS, FINAL EQUALIZED VALUE. Includes handwritten entries for A.E. and Selma N. Hook, Richard H. Harbisch, and Sven K. and Esther A. Morness.

Cass County, Minnesota, for Taxes for the Year 1962.

Table with columns: SOLD FOR TAXES, VALUATIONS BY SCHOOL DISTRICTS AS EQUALIZED BY DEPARTMENT OF TAXATION, Tax Including State Homestead, SPECIAL TAXES, TOTAL TAXES, PAID, WHEN PAID, Number of Receipt, March Settlement 1963, June Settlement 1963, November Settlement 1963, Collections to First Monday in January 1964, Delinquent on First Monday in January 1964, Total Delinquent Tax and Penalty, REMARKS. Includes handwritten entries for 1962 and 1963 tax payments.

Assessment Roll and Tax List of Real Property in the Town of Hiram

* Indicate Type of Property: R-Residential, C-Commercial, I-Industrial, U-Utility, F-Farm, L-Lakeshore, T-Timber, M-Mineral

Cass County, Minnesota, for Taxes for the Year 1962.

Table with columns: IN WHOSE NAME ASSESSED, SUBDIVISION, No. School District, Indicate Home-stand, Agri. or Sea., Indicate Type of Property, TRUE AND FULL VALUATIONS, ASSESSED VALUATIONS, and FINAL EQUALIZED VALUE.

Table with columns: VALUATIONS BY SCHOOL DISTRICTS AS EQUALIZED BY DEPARTMENT OF TAXATION, Tax including State Homestead, State Tax on Non-Homestead, SPECIAL TAXES, TOTAL TAXES, PAID, WHEN PAID, Number of Receipt, March Settlement, June Settlement, November Settlement, Collections to First Monday in January, Delinquent on First Monday in January, Total Delinquent Tax and Penalty, and REMARKS.

Assessment Roll and Tax List of Real Property in the Town of Viram

* Indicate Type of Property: R-Residential, C-Commercial, I-Industrial, U-Utility, F-Farm, L-Lakeshore, T-Timber, M-Mineral

Cass County, Minnesota, for Taxes for the Year 1962.

Long Peaceful Shores, White Pine Beach, Plainview Beach, White Pine Beach, White Pine Beach, Elmhurst Beach, Ritznow Beach, Sunset Beach, Chariton Beach

Table with columns: IN WHOSE NAME ASSESSED, SUBDIVISION, Sec. or Lot, Town or Block, Rng., Number of Acres of Land, No. School District, Indicate Home-Stead, Agr. or Recr., Indicate Type of Property, TRUE AND FULL VALUATIONS (LAND, BUILDINGS, MACHINERY, TOTAL), ASSESSED VALUATIONS (RURAL, ALL OTHER, MACHINERY, Seasonal and Recreational, TOTAL ASSESSED VALUE), FINAL EQUALIZED VALUE.

Table with columns: SOLD FOR TAXES, VALUATIONS BY SCHOOL DISTRICTS AS EQUALIZED BY DEPARTMENT OF TAXATION (District No., District No., District No., District No., District No., District No.), Tax Including State Homestead, State Tax on Non-Homestead, SPECIAL TAXES, TOTAL TAXES, PAID, WHEN PAID, Number of Receipt, March Settlement 1963, June Settlement 1963, November Settlement 1963, Collections to First Monday in January 1964, Delinquent on First Monday in January 1964, Total Delinquent Tax and Penalty, REMARKS.

Lot 9 - Long Peaceful Shores, Sunset Beach, Plainview Beach, White Pine Beach, Sunset View, Peaceful Valley, Sunset View, Peaceful Shores, Long Pine Beach, Part of Peaceful Shores

Assessment Roll and Tax List of Real Property in the Town of Hiram

* Indicate Type of Property: R-Residential, C-Commercial, I-Industrial, U-Utility, F-Farm, L-Lakeshore, T-Timber, M-Mineral

Cass County, Minnesota, for Taxes for the Year 1962.

Table with columns: IN WHOSE NAME ASSESSED, SUBDIVISION, Sec. or Lot, Town or Block, Rng., Number of Acres of Land, TRUE AND FULL VALUATIONS, ASSESSED VALUATIONS, and FINAL EQUALIZED VALUE.

Table with columns: VALUATIONS BY SCHOOL DISTRICTS AS EQUALIZED BY DEPARTMENT OF TAXATION, SOLD FOR TAXES, SPECIAL TAXES, TOTAL TAXES, PAID, WHEN PAID, and REMARKS.

Vertical text on the left margin: Long Peaceful Shores, White Pine Beach, Plainville Beach, L. Plaisir Beach, White Pine Beach, No-Arrange White Pine Beach, Elm, Hitmour, Sunset Beach, Chariton Beach.

Vertical text on the right margin: Hacksack Beach, Peaceful Valley View, Sunset Peaceful Shores, 1st. Addin. to Peaceful Shores, Long Pine Beach, Part of Shore.

Assessment Roll and Tax List of Real Property in the Town of Hiram, Cass County, Minnesota, for Taxes for the Year 1962.

Cass County, Minnesota, for Taxes for the Year 1962.

Table with columns: IN WHOSE NAME ASSESSED, SUBDIVISION, Description of Property, True and Full Valuations, Assessed Valuations, Final Equalized Value, Valuations by School Districts, Taxes (Special, Total, PAID, WHEN PAID), and Remarks. Includes handwritten entries for property owners like L.C. and Esther L. Sarles, Bessie Hand and Clarence A. Kendall, etc.

Assessment Roll and Tax List of Real Property in the Town of Viram

Form 5C MILLER-DAVIS CO., MINNEAPOLIS

* Indicate Type of Property: R-Residential, C-Commercial, I-Industrial, U-Utility, F-Farm, L-Lakeshore, T-Timber, M-Mineral

Table with columns: IN WHOSE NAME ASSESSED, DESCRIPTION OF PROPERTY, TRUE AND FULL VALUATIONS, ASSESSED VALUATIONS, and FINAL EQUALIZED VALUE. Includes entries for William H. and Martha Elsie Kimberly, Foster H. and Mary E. Shepard, etc.

Cass County, Minnesota, for Taxes for the Year 1962.

Table with columns: SOLD FOR TAXES, VALUATIONS BY SCHOOL DISTRICTS AS EQUALIZED BY DEPARTMENT OF TAXATION, Tax Including State Homestead, SPECIAL TAXES, TOTAL TAXES, PAID, WHEN PAID, Number of Receipt, March Settlement, June Settlement, November Settlement, Collections to First Monday in January, Delinquent on First Monday in January, Total Delinquent Tax and Penalty, REMARKS. Includes entries for 1 PAID IN FULL MAY 8 1963, 2 PAID IN FULL JUN 17 1963, etc.

Assessment Roll and Tax List of Real Property in the Loun of Hiram

* Indicate Type of Property: R-Residential, C-Commercial, I-Industrial, U-Utility, F-Farm, L-Lakeshore, T-Timber, M-Mineral

Form 5C MILLER-DAVIS CO., MINNEAPOLIS

Table with columns: IN WHOSE NAME ASSESSED, SUBDIVISION, Description of Property, True and Full Valuations, Assessed Valuations, Final Equalized Value.

Cass County, Minnesota, for Taxes for the Year 1962.

Table with columns: VALUATIONS BY SCHOOL DISTRICTS AS EQUALIZED BY DEPARTMENT OF TAXATION, Tax Including State Homestead, SPECIAL TAXES, TOTAL TAXES, PAID, WHEN PAID, Number of Receipt, March Settlement, June Settlement, November Settlement, Penalty, Collections to First Monday in January 1964, Delinquent on First Monday in January 1964, Total Delinquent Tax and Penalty, REMARKS.

Vertical text on the left edge of the page, including '1st Add'n. to Peacefull Shores' and other property details.

Vertical text on the right edge of the page, including 'Lot 9 - Fire' and other property details.

Assessment Roll and Tax List of Real Property in the Town of Viram

* Indicate Type of Property: R-Residential, C-Commercial, I-Industrial, U-Utility, F-Farm, L-Lakeshore, T-Timber, M-Mineral

Cass County, Minnesota, for Taxes for the Year 1962.

Table with columns: IN WHOSE NAME ASSESSED, DESCRIPTION OF PROPERTY, TRUE AND FULL VALUATIONS, ASSESSED VALUATIONS, VALUATIONS BY SCHOOL DISTRICTS AS EQUALIZED BY DEPARTMENT OF TAXATION, TAXES, PAID, WHEN PAID, Number of Receipt, March Settlement 1963, June Settlement 1963, November Settlement 1963, Collections to First Monday in January 1964, Delinquent on First Monday in January 1964, Total Delinquent Tax and Penalty, REMARKS.

Vertical text on the left margin: Chariton, Sunset, Begot, Beach, Long Fir, Coughlin Beach, 1st. Addn. to White Pine, To Arrange White Pine, Sunset View, Peaceful Valley, Backensack, White Pine Beach, Full Res.

Vertical text on the right margin: Lot 9 - Pine, Part of Shore, N. W. Shore.

Assessment Roll and Tax List of Real Property in the Town of Hiram

Form 5C MILLER-DAVIS CO., MINNEAPOLIS

* Indicate Type of Property: R-Residential, C-Commercial, I-Industrial, U-Utility, F-Farm, L-Lakeshore, T-Timber, M-Mineral

Cass County, Minnesota, for Taxes for the Year 1962.

Table with columns: IN WHOSE NAME ASSESSED, SUBDIVISION, No. of Lot, Town or Block, Ring, Number of Acres of Land, No. School District, Indicate Homestead, Indicate Reversion, Indicate Type of Property, TRUE AND FULL VALUATIONS (LAND, BUILDINGS, MACHINERY, TOTAL), ASSESSED VALUATIONS (RURAL, ALL OTHER, MACHINERY, Seasonal and Recreational Cabins, TOTAL ASSESSED VALUE, Total Assessed Value as Equalized by the Board of Review), FINAL EQUALIZED VALUE.

Table with columns: VALUATIONS BY SCHOOL DISTRICTS AS EQUALIZED BY DEPARTMENT OF TAXATION (District No., Rate, etc.), Tax Including State Homestead, State Tax on Non-Homestead, SPECIAL TAXES, TOTAL TAXES, PAID, WHEN PAID, Number of Receipt, March Settlement, June Settlement, November Settlement, Collections to First Monday in January, Delinquent on First Monday in January, Total Delinquent Tax and Penalty, REMARKS.

Vertical text on the left margin: 1st Plainville, Sunset View, 1st. Addn. to Coughlin Beach, Long Pt., Chariton Beach, etc.

Vertical text on the right margin: Lot 9 - Pine, Part of Shore, etc.

Assessment Roll and Tax List of Real Property in the Town of Huron

* Indicate Type of Property: R-Residential, C-Commercial, I-Industrial, U-Utility, F-Farm, L-Lakeshore, T-Timber, M-Mineral

Cass County, Minnesota, for Taxes for the Year 1962.

Table with columns: IN WHOSE NAME ASSESSED, DESCRIPTION OF PROPERTY, TRUE AND FULL VALUATIONS, ASSESSED VALUATIONS, VALUATIONS BY SCHOOL DISTRICTS AS EQUALIZED BY DEPARTMENT OF TAXATION, TAX INCLUDING STATE HOMESTEAD, SPECIAL TAXES, TOTAL TAXES, PAID, WHEN PAID, Number of Receipt, March Settlement 1963, June Settlement 1963, November Settlement 1963, Collections to First Monday in January 1964, Delinquent on First Monday in January 1964, Total Delinquent Tax and Penalty, REMARKS.

