ASSESSMENT & TAX LIST - 1960

Hiram

Form 1

DIRECTIONS TO ASSESSOR

OFFICE OF COUNTY AUDITOR,

.....County, Minn., ...1960.

To ....., *Assessor of the* ....., *of* .....

The real and personal property assessment books for ....., *of* ..... *for the year 1960, are hereby delivered to you. The list of real estate contains all descriptions subject to taxation, so far as the same have come to my knowledge from any source, and you are directed to assess all property and make a return thereof as required by the laws of the State of Minnesota prescribing the duties of the assessor. A form of the return to be signed by you is appended in this book.*

..... *County Auditor*

Extracts from Laws Relating to the Listing of Personal Property

Section Numbers refer to Minnesota Statutes

Sec. 272.01. PROPERTY SUBJECT TO TAXATION. All real and personal property in this state, and all personal property of persons residing therein, * * * is taxable, except such as is by law exempt from taxation.

WHEN LISTED AND ASSESSED

Sec. 272.01 * * * Personal Property shall be listed and assessed annually with reference to its value on May 1, and if acquired on that day, shall be listed by or for the persons acquiring it.

Sec. 272.32. By whom listed. Personal Property shall be listed in the following manner:

1. Every person of full age and sound mind, being a resident of this state, shall list all of his** personal property.

2. He shall also list separately, and in the name of his principal, all personal property belonging to, or personal property invested, loaned, or otherwise controlled by him as agent or trustee.

3. The property of a minor, child or insane person shall be listed by his guardian, or by the person having such property in charge.

4. The property of a person for whose benefit it is held in trust, by the trustee of the estate of a deceased person, by the executor or administrator.

5. The property of a corporation whose assets are in the hands of a receiver, by such receiver.

6. The property of a body politic or corporate, by the proper agent or officer thereof.

7. The property of a firm or company, by a partner or agent thereof.

8. The property of manufacturers and others in the hands of an agent, by such agent in the name of his principal, as merchandise.

Sec. 272.36 Where listed. Except as otherwise in this chapter provided, personal property shall be listed and assessed in the county, town, or district where owner, agent or trustee resides.

Sec. 272.37. Certain personal property; where listed. All household goods and furniture, piano, organ, clock, musical instruments, sewing machines, wearing apparel of the family, and all personal property used for the furnishing of a home for personal and domestic purposes, shall be listed and assessed in the district where the same is usually kept.

Subdivision 2. The personal property, consisting of the pipeline system of mains, pipes and equipment, used in the business of pipeline pumping natural gas, gasoline or other petroleum products by operating lines, shall be listed and assessed in the town or district where the pumping station is located; but this subdivision shall not apply to the assessment of tangible personal property and fixtures therein, situated upon the land of any railroad company, and used in the business of such company, and assessed as personal property in the town or district where situated.

Sec. 272.53. Pipeline Companies, Subdivision 1. Personal property of *** pipeline companies, consisting of the pipeline system of mains, pipes and equipment, or other personal property, *** shall be listed and assessed in the county, town, or district where the same is usually kept.

Subdivision 2. The personal property, consisting of the pipeline system of mains, pipes and equipment, used in the business of pipeline pumping natural gas, gasoline or other petroleum products by operating lines, shall be listed and assessed in the town or district where the pumping station is located; but this subdivision shall not apply to the assessment of tangible personal property and fixtures therein, situated upon the land of any railroad company, and used in the business of such company, and assessed as personal property in the town or district where situated.

Sec. 272.54. Electric, etc., on railroad. All elevators and warehouses, with the machinery and fixtures therein, situated upon the land of any railroad company, and used in the business of such company, and assessed as personal property in the town or district where situated.

Sec. 272.60. Merchants and manufacturers. The personal property pertaining to the business of merchandising, or manufacturing, shall be listed in the town or district where his business is carried on.***

Sec. 272.30. Farm property of non-resident. When the owner of land, or any part thereof, which is actually occupied with a farm does not reside thereon, the same shall be duly assessed and assessed in the town or district, where the farm is situated. If the farm is situated in two or more towns or districts, it shall be listed and assessed in the town or district in which the principal place of business of such farm is located.

Sec. 272.32. Elevators, etc., on railroad. All elevators and warehouses, with the machinery and fixtures therein, situated upon the land of any railroad company, and used in the business of such company, and assessed as personal property in the town or district where situated.

Sec. 272.53. Pipeline Companies, Subdivision 1. Personal property of *** pipeline companies, consisting of the pipeline system of mains, pipes and equipment, or other personal property, *** shall be listed and assessed in the county, town, or district where the same is usually kept.

Subdivision 2. The personal property, consisting of the pipeline system of mains, pipes and equipment, used in the business of pipeline pumping natural gas, gasoline or other petroleum products by operating lines, shall be listed and assessed in the town or district where the pumping station is located; but this subdivision shall not apply to the assessment of tangible personal property and fixtures therein, situated upon the land of any railroad company, and used in the business of such company, and assessed as personal property in the town or district where situated.

Subdivision 3. All transmission and distribution lines, and equipment, having a fixed situs outside the corporate limits of villages, other and boroughs, except distribution lines taxed as provided in Section 272.54, shall be listed and assessed in the town or district where situated, except as otherwise provided.

Subdivision 4. All transmission and distribution lines, and equipment, having a fixed situs outside the corporate limits of villages, other and boroughs, except distribution lines taxed as provided in Section 272.54, shall be listed and assessed in the town or district where situated, except as otherwise provided.

Subdivision 5. All transmission and distribution lines, and equipment, having a fixed situs outside the corporate limits of villages, other and boroughs, except distribution lines taxed as provided in Section 272.54, shall be listed and assessed in the town or district where situated, except as otherwise provided.

Subdivision 6. All transmission and distribution lines, and equipment, having a fixed situs outside the corporate limits of villages, other and boroughs, except distribution lines taxed as provided in Section 272.54, shall be listed and assessed in the town or district where situated, except as otherwise provided.

Subdivision 7. All transmission and distribution lines, and equipment, having a fixed situs outside the corporate limits of villages, other and boroughs, except distribution lines taxed as provided in Section 272.54, shall be listed and assessed in the town or district where situated, except as otherwise provided.

Subdivision 8. All transmission and distribution lines, and equipment, having a fixed situs outside the corporate limits of villages, other and boroughs, except distribution lines taxed as provided in Section 272.54, shall be listed and assessed in the town or district where situated, except as otherwise provided.

Subdivision 9. All transmission and distribution lines, and equipment, having a fixed situs outside the corporate limits of villages, other and boroughs, except distribution lines taxed as provided in Section 272.54, shall be listed and assessed in the town or district where situated, except as otherwise provided.

Subdivision 10. All transmission and distribution lines, and equipment, having a fixed situs outside the corporate limits of villages, other and boroughs, except distribution lines taxed as provided in Section 272.54, shall be listed and assessed in the town or district where situated, except as otherwise provided.

Subdivision 11. All transmission and distribution lines, and equipment, having a fixed situs outside the corporate limits of villages, other and boroughs, except distribution lines taxed as provided in Section 272.54, shall be listed and assessed in the town or district where situated, except as otherwise provided.

Subdivision 12. All transmission and distribution lines, and equipment, having a fixed situs outside the corporate limits of villages, other and boroughs, except distribution lines taxed as provided in Section 272.54, shall be listed and assessed in the town or district where situated, except as otherwise provided.

Subdivision 13. All transmission and distribution lines, and equipment, having a fixed situs outside the corporate limits of villages, other and boroughs, except distribution lines taxed as provided in Section 272.54, shall be listed and assessed in the town or district where situated, except as otherwise provided.

Subdivision 14. All transmission and distribution lines, and equipment, having a fixed situs outside the corporate limits of villages, other and boroughs, except distribution lines taxed as provided in Section 272.54, shall be listed and assessed in the town or district where situated, except as otherwise provided.

Subdivision 15. All transmission and distribution lines, and equipment, having a fixed situs outside the corporate limits of villages, other and boroughs, except distribution lines taxed as provided in Section 272.54, shall be listed and assessed in the town or district where situated, except as otherwise provided.

Subdivision 16. All transmission and distribution lines, and equipment, having a fixed situs outside the corporate limits of villages, other and boroughs, except distribution lines taxed as provided in Section 272.54, shall be listed and assessed in the town or district where situated, except as otherwise provided.

Subdivision 17. All transmission and distribution lines, and equipment, having a fixed situs outside the corporate limits of villages, other and boroughs, except distribution lines taxed as provided in Section 272.54, shall be listed and assessed in the town or district where situated, except as otherwise provided.

Subdivision 18. All transmission and distribution lines, and equipment, having a fixed situs outside the corporate limits of villages, other and boroughs, except distribution lines taxed as provided in Section 272.54, shall be listed and assessed in the town or district where situated, except as otherwise provided.

Subdivision 19. All transmission and distribution lines, and equipment, having a fixed situs outside the corporate limits of villages, other and boroughs, except distribution lines taxed as provided in Section 272.54, shall be listed and assessed in the town or district where situated, except as otherwise provided.

Subdivision 20. All transmission and distribution lines, and equipment, having a fixed situs outside the corporate limits of villages, other and boroughs, except distribution lines taxed as provided in Section 272.54, shall be listed and assessed in the town or district where situated, except as otherwise provided.

Subdivision 21. All transmission and distribution lines, and equipment, having a fixed situs outside the corporate limits of villages, other and boroughs, except distribution lines taxed as provided in Section 272.54, shall be listed and assessed in the town or district where situated, except as otherwise provided.

Subdivision 22. All transmission and distribution lines, and equipment, having a fixed situs outside the corporate limits of villages, other and boroughs, except distribution lines taxed as provided in Section 272.54, shall be listed and assessed in the town or district where situated, except as otherwise provided.

Subdivision 23. All transmission and distribution lines, and equipment, having a fixed situs outside the corporate limits of villages, other and boroughs, except distribution lines taxed as provided in Section 272.54, shall be listed and assessed in the town or district where situated, except as otherwise provided.

Subdivision 24. All transmission and distribution lines, and equipment, having a fixed situs outside the corporate limits of villages, other and boroughs, except distribution lines taxed as provided in Section 272.54, shall be listed and assessed in the town or district where situated, except as otherwise provided.

Subdivision 25. All transmission and distribution lines, and equipment, having a fixed situs outside the corporate limits of villages, other and boroughs, except distribution lines taxed as provided in Section 272.54, shall be listed and assessed in the town or district where situated, except as otherwise provided.

Subdivision 26. All transmission and distribution lines, and equipment, having a fixed situs outside the corporate limits of villages, other and boroughs, except distribution lines taxed as provided in Section 272.54, shall be listed and assessed in the town or district where situated, except as otherwise provided.

Subdivision 27. All transmission and distribution lines, and equipment, having a fixed situs outside the corporate limits of villages, other and boroughs, except distribution lines taxed as provided in Section 272.54, shall be listed and assessed in the town or district where situated, except as otherwise provided.

Subdivision 28. All transmission and distribution lines, and equipment, having a fixed situs outside the corporate limits of villages, other and boroughs, except distribution lines taxed as provided in Section 272.54, shall be listed and assessed in the town or district where situated, except as otherwise provided.

Subdivision 29. All transmission and distribution lines, and equipment, having a fixed situs outside the corporate limits of villages, other and boroughs, except distribution lines taxed as provided in Section 272.54, shall be listed and assessed in the town or district where situated, except as otherwise provided.

Subdivision 30. All transmission and distribution lines, and equipment, having a fixed situs outside the corporate limits of villages, other and boroughs, except distribution lines taxed as provided in Section 272.54, shall be listed and assessed in the town or district where situated, except as otherwise provided.

Subdivision 31. All transmission and distribution lines, and equipment, having a fixed situs outside the corporate limits of villages, other and boroughs, except distribution lines taxed as provided in Section 272.54, shall be listed and assessed in the town or district where situated, except as otherwise provided.

Subdivision 32. All transmission and distribution lines, and equipment, having a fixed situs outside the corporate limits of villages, other and boroughs, except distribution lines taxed as provided in Section 272.54, shall be listed and assessed in the town or district where situated, except as otherwise provided.

Subdivision 33. All transmission and distribution lines, and equipment, having a fixed situs outside the corporate limits of villages, other and boroughs, except distribution lines taxed as provided in Section 272.54, shall be listed and assessed in the town or district where situated, except as otherwise provided.

Subdivision 34. All transmission and distribution lines, and equipment, having a fixed situs outside the corporate limits of villages, other and boroughs, except distribution lines taxed as provided in Section 272.54, shall be listed and assessed in the town or district where situated, except as otherwise provided.

Subdivision 35. All transmission and distribution lines, and equipment, having a fixed situs outside the corporate limits of villages, other and boroughs, except distribution lines taxed as provided in Section 272.54, shall be listed and assessed in the town or district where situated, except as otherwise provided.

Subdivision 36. All transmission and distribution lines, and equipment, having a fixed situs outside the corporate limits of villages, other and boroughs, except distribution lines taxed as provided in Section 272.54, shall be listed and assessed in the town or district where situated, except as otherwise provided.

Subdivision 37. All transmission and distribution lines, and equipment, having a fixed situs outside the corporate limits of villages, other and boroughs, except distribution lines taxed as provided in Section 272.54, shall be listed and assessed in the town or district where situated, except as otherwise provided.

Subdivision 38. All transmission and distribution lines, and equipment, having a fixed situs outside the corporate limits of villages, other and boroughs, except distribution lines taxed as provided in Section 272.54, shall be listed and assessed in the town or district where situated, except as otherwise provided.

Subdivision 39. All transmission and distribution lines, and equipment, having a fixed situs outside the corporate limits of villages, other and boroughs, except distribution lines taxed as provided in Section 272.54, shall be listed and assessed in the town or district where situated, except as otherwise provided.

Subdivision 40. All transmission and distribution lines, and equipment, having a fixed situs outside the corporate limits of villages, other and boroughs, except distribution lines taxed as provided in Section 272.54, shall be listed and assessed in the town or district where situated, except as otherwise provided.

Subdivision 41. All transmission and distribution lines, and equipment, having a fixed situs outside the corporate limits of villages, other and boroughs, except distribution lines taxed as provided in Section 272.54, shall be listed and assessed in the town or district where situated, except as otherwise provided.

Subdivision 42. All transmission and distribution lines, and equipment, having a fixed situs outside the corporate limits of villages, other and boroughs, except distribution lines taxed as provided in Section 272.54, shall be listed and assessed in the town or district where situated, except as otherwise provided.

Subdivision 43. All transmission and distribution lines, and equipment, having a fixed situs outside the corporate limits of villages, other and boroughs, except distribution lines taxed as provided in Section 272.54, shall be listed and assessed in the town or district where situated, except as otherwise provided.

Subdivision 44. All transmission and distribution lines, and equipment, having a fixed situs outside the corporate limits of villages, other and boroughs, except distribution lines taxed as provided in Section 272.54, shall be listed and assessed in the town or district where situated, except as otherwise provided.

Subdivision 45. All transmission and distribution lines, and equipment, having a fixed situs outside the corporate limits of villages, other and boroughs, except distribution lines taxed as provided in Section 272.54, shall be listed and assessed in the town or district where situated, except as otherwise provided.

Subdivision 46. All transmission and distribution lines, and equipment, having a fixed situs outside the corporate limits of villages, other and boroughs, except distribution lines taxed as provided in Section 272.54, shall be listed and assessed in the town or district where situated, except as otherwise provided.

Subdivision 47. All transmission and distribution lines, and equipment, having a fixed situs outside the corporate limits of villages, other and boroughs, except distribution lines taxed as provided in Section 272.54, shall be listed and assessed in the town or district where situated, except as otherwise provided.

Subdivision 48. All transmission and distribution lines, and equipment, having a fixed situs outside the corporate limits of villages, other and boroughs, except distribution lines taxed as provided in Section 272.54, shall be listed and assessed in the town or district where situated, except as otherwise provided.

Subdivision 49. All transmission and distribution lines, and equipment, having a fixed situs outside the corporate limits of villages, other and boroughs, except distribution lines taxed as provided in Section 272.54, shall be listed and assessed in the town or district where situated, except as otherwise provided.

Subdivision 50. All transmission and distribution lines, and equipment, having a fixed situs outside the corporate limits of villages, other and boroughs, except distribution lines taxed as provided in Section 272.54, shall be listed and assessed in the town or district where situated, except as otherwise provided.

Subdivision 51. All transmission and distribution lines, and equipment, having a fixed situs outside the corporate limits of villages, other and boroughs, except distribution lines taxed as provided in Section 272.54, shall be listed and assessed in the town or district where situated, except as otherwise provided.

Subdivision 52. All transmission and distribution lines, and equipment, having a fixed situs outside the corporate limits of villages, other and boroughs, except distribution lines taxed as provided in Section 272.54, shall be listed and assessed in the town or district where situated, except as otherwise provided.

Subdivision 53. All transmission and distribution lines, and equipment, having a fixed situs outside the corporate limits of villages, other and boroughs, except distribution lines taxed as provided in Section 272.54, shall be listed and assessed in the town or district where situated, except as otherwise provided.

Subdivision 54. All transmission and distribution lines, and equipment, having a fixed situs outside the corporate limits of villages, other and boroughs, except distribution lines taxed as provided in Section 272.54, shall be listed and assessed in the town or district where situated, except as otherwise provided.

Subdivision 55. All transmission and distribution lines, and equipment, having a fixed situs outside the corporate limits of villages, other and boroughs, except distribution lines taxed as provided in Section 272.54, shall be listed and assessed in the town or district where situated, except as otherwise provided.

Subdivision 56. All transmission and distribution lines, and equipment, having a fixed situs outside the corporate limits of villages, other and boroughs, except distribution lines taxed as provided in Section 272.54, shall be listed and assessed in the town or district where situated, except as otherwise provided.

Subdivision 57. All transmission and distribution lines, and equipment, having a fixed situs outside the corporate limits of villages, other and boroughs, except distribution lines taxed as provided in Section 272.54, shall be listed and assessed in the town or district where situated, except as otherwise provided.

Subdivision 58. All transmission and distribution lines, and equipment, having a fixed situs outside the corporate limits of villages, other and boroughs, except distribution lines taxed as provided in Section 272.54, shall be listed and assessed in the town or district where situated, except as otherwise provided.

Subdivision 59. All transmission and distribution lines, and equipment, having a fixed situs outside the corporate limits of villages, other and boroughs, except distribution lines taxed as provided in Section 272.54, shall be listed and assessed in the town or district where situated, except as otherwise provided.

Subdivision 60. All transmission and distribution lines, and equipment, having a fixed situs outside the corporate limits of villages, other and boroughs, except distribution lines taxed as provided in Section 272.54, shall be listed and assessed in the town or district where situated, except as otherwise provided.

Subdivision 61. All transmission and distribution lines, and equipment, having a fixed situs outside the corporate limits of villages, other and boroughs, except distribution lines taxed as provided in Section 272.54, shall be listed and assessed in the town or district where situated, except as otherwise provided.

Subdivision 62. All transmission and distribution lines, and equipment, having a fixed situs outside the corporate limits of villages, other and boroughs, except distribution lines taxed as provided in Section 272.54, shall be listed and assessed in the town or district where situated, except as otherwise provided.

Subdivision 63. All transmission and distribution lines, and equipment, having a fixed situs outside the corporate limits of villages, other and boroughs, except distribution lines taxed as provided in Section 272.54, shall be listed and assessed in the town or district where situated, except as otherwise provided.

Subdivision 64. All transmission and distribution lines, and equipment, having a fixed situs outside the corporate limits of villages, other and boroughs, except distribution lines taxed as provided in Section 272.54, shall be listed and assessed in the town or district where situated, except as otherwise provided.

Subdivision 65. All transmission and distribution lines, and equipment, having a fixed situs outside the corporate limits of villages, other and boroughs, except distribution lines taxed as provided in Section 272.54, shall be listed and assessed in the town or district where situated, except as otherwise provided.

Subdivision 66. All transmission and distribution lines, and equipment, having a fixed situs outside the corporate limits of villages, other and boroughs, except distribution lines taxed as provided in Section 272.54, shall be listed and assessed in the town or district where situated, except as otherwise provided.

Subdivision 67. All transmission and distribution lines, and equipment, having a fixed situs outside the corporate limits of villages, other and boroughs, except distribution lines taxed as provided in Section 272.54, shall be listed and assessed in the town or district where situated, except as otherwise provided.

Subdivision 68. All transmission and distribution lines, and equipment, having a fixed situs outside the corporate limits of villages, other and boroughs, except distribution lines taxed as provided in Section 272.54, shall be listed and assessed in the town or district where situated, except as otherwise provided.

Subdivision 69. All transmission and distribution lines, and equipment, having a fixed situs outside the corporate limits of villages, other and boroughs, except distribution lines taxed as provided in Section 272.54, shall be listed and assessed in the town or district where situated, except as otherwise provided.

Subdivision 70. All transmission and distribution lines, and equipment, having a fixed situs outside the corporate limits of villages, other and boroughs, except distribution lines taxed as provided in Section 272.54, shall be listed and assessed in the town or district where situated, except as otherwise provided.

Subdivision 71. All transmission and distribution lines, and equipment, having a fixed situs outside the corporate limits of villages, other and boroughs, except distribution lines taxed as provided in Section 272.54, shall be listed and assessed in the town or district where situated, except as otherwise provided.

Subdivision 72. All transmission and distribution lines, and equipment, having a fixed situs outside the corporate limits of villages, other and boroughs, except distribution lines taxed as provided in Section 272.54, shall be listed and assessed in the town or district where situated, except as otherwise provided.

Subdivision 73. All transmission and distribution lines, and equipment, having a fixed situs outside the corporate limits of villages, other and boroughs, except distribution lines taxed as provided in Section 272.54, shall be listed and assessed in the town or district where situated, except as otherwise provided.

Subdivision 74. All transmission and distribution lines, and equipment, having a fixed situs outside the corporate limits of villages, other and boroughs, except distribution lines taxed as provided in Section 272.54, shall be listed and assessed in the town or district where situated, except as otherwise provided.

Subdivision 75. All transmission and distribution lines, and equipment, having a fixed situs outside the corporate limits of villages, other and boroughs, except distribution lines taxed as provided in Section 272.54, shall be listed and assessed in the town or district where situated, except as otherwise provided.

Subdivision 76. All transmission and distribution lines, and equipment, having a fixed situs outside the corporate limits of villages, other and boroughs, except distribution lines taxed as provided in Section 272.54, shall be listed and assessed in the town or district where situated, except as otherwise provided.

Subdivision 77. All transmission and distribution lines, and equipment, having a fixed situs outside the corporate limits of villages, other and boroughs, except distribution lines taxed as provided in Section 272.54, shall be listed and assessed in the town or district where situated, except as otherwise provided.

Subdivision 78. All transmission and distribution lines, and equipment, having a fixed situs outside the corporate limits of villages, other and boroughs, except distribution lines taxed as provided in Section 272.54, shall be listed and assessed in the town or district where situated, except as otherwise provided.

Subdivision 79. All transmission and distribution lines, and equipment, having a fixed situs outside the corporate limits of villages, other and boroughs, except distribution lines taxed as provided in Section 272.54, shall be listed and assessed in the town or district where situated, except as otherwise provided.

Subdivision 80. All transmission and distribution lines, and equipment, having a fixed situs outside the corporate limits of villages, other and boroughs, except distribution lines taxed as provided in Section 272.54, shall be listed and assessed in the town or district where situated, except as otherwise provided.

Subdivision 81. All transmission and distribution lines, and equipment, having a fixed situs outside the corporate limits of villages, other and boroughs, except distribution lines taxed as provided in Section 272.54, shall be listed and assessed in the town or district where situated, except as otherwise provided.

Subdivision 82. All transmission and distribution lines, and equipment, having a fixed situs outside the corporate limits of villages, other and boroughs, except distribution lines taxed as provided in Section 272.54, shall be listed and assessed in the town or district where situated, except as otherwise provided.

Subdivision 83. All transmission and distribution lines, and equipment, having a fixed situs outside the corporate limits of villages, other and boroughs, except distribution lines taxed as provided in Section 272.54, shall be listed and assessed in the town or district where situated, except as otherwise provided.

Subdivision 84. All transmission and distribution lines, and equipment, having a fixed situs outside the corporate limits of villages, other and boroughs, except distribution lines taxed as provided in Section 272.54, shall be listed and assessed in the town or district where situated, except as otherwise provided.

Subdivision 85. All transmission and distribution lines, and equipment, having a fixed situs outside the corporate limits of villages, other and boroughs, except distribution lines taxed as provided in Section 272.54, shall be listed and assessed in the town or district where situated, except as otherwise provided.

Subdivision 86. All transmission and distribution lines, and equipment, having a fixed situs outside the corporate limits of villages, other and boroughs, except distribution lines taxed as provided in Section 272.54, shall be listed and assessed in the town or district where situated, except as otherwise provided.

Subdivision 87. All transmission and distribution lines, and equipment, having a fixed situs outside the corporate limits of villages, other and boroughs, except distribution lines taxed as provided in Section 272.54, shall be listed and assessed in the town or district where situated, except as otherwise provided.

Subdivision 88. All transmission and distribution lines, and equipment, having a fixed situs outside the corporate limits of villages, other and boroughs, except distribution lines taxed as provided in Section 272.54, shall be listed and assessed in the town or district where situated, except as otherwise provided.

Subdivision 89. All transmission and distribution lines, and equipment, having a fixed situs outside the corporate limits of villages, other and boroughs, except distribution lines taxed as provided in Section 272.54, shall be listed and assessed in the town or district where situated, except as otherwise provided.

Subdivision 90. All transmission and distribution lines, and equipment, having a fixed situs outside the corporate limits of villages, other and boroughs, except distribution lines taxed as provided in Section 272.54, shall be listed and assessed in the town or district where situated, except as otherwise provided.

Subdivision 91. All transmission and distribution lines, and equipment, having a fixed situs outside the corporate limits of villages, other and boroughs, except distribution lines taxed as provided in Section 272.54, shall be listed and assessed in the town or district where situated, except as otherwise provided.

Subdivision 92. All transmission and distribution lines, and equipment, having a fixed situs outside the corporate limits of villages, other and boroughs, except distribution lines taxed as provided in Section 272.54, shall be listed and assessed in the town or district where situated, except as otherwise provided.

Subdivision 93. All transmission and distribution lines, and equipment, having a fixed situs outside the corporate limits of villages, other and boroughs, except distribution lines taxed as provided in Section 272.54, shall be listed and assessed in the town or district where situated, except as otherwise provided.

Subdivision 94. All transmission and distribution lines, and equipment, having a fixed situs outside the corporate limits of villages, other and boroughs, except distribution lines taxed as provided in Section 272.54, shall be listed and assessed in the town or district where situated, except as otherwise provided.

Subdivision 95. All transmission and distribution lines, and equipment, having a fixed situs outside the corporate limits of villages, other and boroughs, except distribution lines taxed as provided in Section 272.54, shall be listed and assessed in the town or district where situated, except as otherwise provided.

Subdivision 96. All transmission and distribution lines, and equipment, having a fixed situs outside the corporate limits of villages, other and boroughs, except distribution lines taxed as provided in Section 272.54, shall be listed and assessed in the town or district where situated, except as otherwise provided.

Subdivision 97. All transmission and distribution lines, and equipment, having a fixed situs outside the corporate limits of villages, other and boroughs, except distribution lines taxed as provided in Section 272.54, shall be listed and assessed in the town or district where situated, except as otherwise provided.

Subdivision 98. All transmission and distribution lines, and equipment, having a fixed situs outside the corporate limits of villages, other and boroughs, except distribution lines taxed as provided in Section 272.54, shall be listed and assessed in the town or district where situated, except as otherwise provided.

Subdivision 99. All transmission and distribution lines, and equipment, having a fixed situs outside the corporate limits of villages, other and boroughs, except distribution lines taxed as provided in Section 272.54, shall be listed and assessed in the town or district where situated, except as otherwise provided.

Subdivision 100. All transmission and distribution lines, and equipment, having a fixed situs outside the corporate limits of villages, other and boroughs, except distribution lines taxed as provided in Section 272.54, shall be listed and assessed in the town or district where situated, except as otherwise provided.

Subdivision 101. All transmission and distribution lines, and equipment, having a fixed situs outside the corporate limits of villages, other and boroughs, except distribution lines taxed as provided in Section 272.54, shall be listed and assessed in the town or district where situated, except as otherwise provided.

Subdivision 102. All transmission and distribution lines, and equipment, having a fixed situs outside the corporate limits of villages, other and boroughs, except distribution lines taxed as provided in Section 272.54, shall be listed and assessed in the town or district where situated, except as otherwise provided.

Subdivision 103. All transmission and distribution lines, and equipment, having a fixed situs outside the corporate limits of villages, other and boroughs, except distribution lines taxed as provided in Section 272.54, shall be listed and assessed in the town or district where situated, except as otherwise provided.

Subdivision 104. All transmission and distribution lines, and equipment, having a fixed situs outside the corporate limits of villages, other and boroughs, except distribution lines taxed as provided in Section 272.54, shall be listed and assessed in the town or district where situated, except as otherwise provided.

Subdivision 105. All transmission and distribution lines, and equipment, having a fixed situs outside the corporate limits of villages, other and boroughs, except distribution lines taxed as provided in Section 272.54, shall be listed and assessed in the town or district where situated, except as otherwise provided.

Subdivision 106. All transmission and distribution lines, and equipment, having a fixed situs outside the corporate limits of villages, other and boroughs, except distribution lines taxed as provided in Section 272.54, shall be listed and assessed in the town or district where situated, except as otherwise provided.

Subdivision 107. All transmission and distribution lines, and equipment, having a fixed situs outside the corporate limits of villages, other and boroughs, except distribution lines taxed as provided in Section 272.54, shall be listed and assessed in the town or district where situated, except as otherwise provided.

Subdivision 108. All transmission and distribution lines, and equipment, having a fixed situs outside the corporate limits of villages, other and boroughs, except distribution lines taxed as provided in Section 272.54, shall be listed and assessed in the town or district where situated, except as otherwise provided.

Subdivision 109. All transmission and distribution lines, and equipment, having a fixed situs outside the corporate limits of villages, other and boroughs, except distribution lines taxed as provided in Section 272.54, shall be listed and assessed in the town or district where situated, except as otherwise provided.

Subdivision 110. All transmission and distribution lines, and equipment, having a fixed situs outside the corporate limits of villages, other and boroughs, except distribution lines taxed as provided in Section 272.54, shall be listed and assessed in the town or district where situated, except as otherwise provided.

Subdivision 111. All transmission and distribution lines, and equipment, having a fixed situs outside the corporate limits of villages, other and boroughs, except distribution lines taxed as provided in Section 272.54, shall be listed and assessed in the town or district where situated, except as otherwise provided.

Subdivision 112. All transmission and distribution lines, and equipment, having a fixed situs outside the corporate limits of villages, other and boroughs, except distribution lines taxed as provided in Section 272.54, shall be listed and assessed in the town or district where situated, except as otherwise provided.

Subdivision 113. All transmission and distribution lines, and equipment, having a fixed situs outside the corporate limits of villages, other and boroughs, except distribution lines taxed as provided in Section 272.54, shall be listed and assessed in the town or district where situated, except as otherwise provided.

Subdivision 114. All transmission and distribution lines, and equipment, having a fixed situs outside the corporate limits of villages, other and boroughs, except distribution lines taxed as provided in Section 272.54, shall be listed and assessed in the town or district where situated, except as otherwise provided.

Subdivision 115. All transmission and distribution lines, and equipment, having a fixed situs outside the corporate limits of villages, other and boroughs, except distribution lines taxed as provided in Section 272.54, shall be listed and assessed in the town or district where situated, except as otherwise provided.

Subdivision 116. All transmission and distribution lines, and equipment, having a fixed situs outside the corporate limits of villages, other and boroughs, except distribution lines taxed as provided in Section 272.54, shall be listed and assessed in the town or district where situated, except as otherwise provided.

Subdivision 117. All transmission and distribution lines, and equipment, having a fixed situs outside the corporate limits of villages, other and boroughs, except distribution lines taxed as provided in Section 272.54, shall be listed and assessed in the town or district where situated, except as otherwise provided.

Subdivision 118. All transmission and distribution lines, and equipment, having a fixed situs outside the corporate limits of villages, other and boroughs, except distribution lines taxed as provided in Section 272.54, shall be listed and assessed in the town or district where situated, except as otherwise provided.

Subdivision 119. All transmission and distribution lines, and equipment, having a fixed situs outside the corporate limits of villages, other and boroughs, except distribution lines taxed as provided in Section 272.54, shall be listed and assessed in the town or district where situated, except as otherwise provided.

Subdivision 120. All transmission and distribution lines, and equipment, having a fixed situs outside the corporate limits of villages, other and boroughs, except distribution lines taxed as provided in Section 272.54, shall be listed and assessed in the town or district where situated, except as otherwise provided.

Subdivision 121. All transmission and distribution lines, and equipment, having a fixed situs outside the corporate limits of villages, other and boroughs, except distribution lines taxed as provided in Section 272.54, shall be listed and assessed in the town or district where situated, except as otherwise provided.

Subdivision 122. All transmission and distribution lines, and equipment, having a fixed situs outside the corporate limits of villages, other and boroughs, except distribution lines taxed as provided in Section 272.54, shall be listed and assessed in the town or district where situated, except as otherwise provided.

Subdivision 123. All transmission and distribution lines, and equipment, having a fixed situs outside the corporate limits of villages, other and boroughs, except distribution lines taxed as provided in Section 272.54, shall be listed and assessed in the town or district where situated, except as otherwise provided.

Subdivision 124. All transmission and distribution lines, and equipment, having a fixed situs outside the corporate limits of villages, other and boroughs, except distribution lines taxed as provided in Section 272.54, shall be listed and assessed in the town or district where situated, except as otherwise provided.

Subdivision 125. All transmission and distribution lines, and equipment, having a fixed situs outside the corporate limits of villages, other and boroughs, except distribution lines taxed as provided in Section 272.54, shall be listed and assessed in the town or district where situated, except as otherwise provided.

Subdivision 126. All transmission and distribution lines, and equipment, having a fixed situs outside the corporate limits of villages, other and boroughs, except distribution lines taxed as provided in Section 272.54, shall be listed and assessed in the town or district where situated, except as otherwise provided.

Subdivision 127. All transmission and distribution lines, and equipment, having a fixed situs outside the corporate limits of villages, other and boroughs, except distribution lines taxed as provided in Section 272.54, shall be listed and assessed in the town or district where situated, except as otherwise provided.

Subdivision 128. All transmission and distribution lines, and equipment, having a fixed situs outside the corporate limits of villages, other and boroughs, except distribution lines taxed as provided in Section 272.54, shall be listed and assessed in the town or district where situated, except as otherwise provided.

Subdivision 129. All transmission and distribution lines, and equipment, having a fixed situs outside the corporate limits of villages, other and boroughs, except distribution lines taxed as provided in Section 272.54, shall be listed and assessed in the town or district where situated, except as otherwise provided.

Subdivision 130. All transmission and distribution lines, and equipment, having a fixed situs outside the corporate limits of villages, other and boroughs, except distribution lines taxed as provided in Section 272.54, shall be listed and assessed in the town or district where situated, except as otherwise provided.

Subdivision 131. All transmission and distribution lines, and equipment, having a fixed situs outside the corporate limits of villages, other and boroughs, except distribution lines taxed as provided in Section 272.54, shall be listed and assessed in the town or district where situated, except as otherwise provided.

Subdivision 132. All transmission and distribution lines, and equipment, having a fixed situs outside the corporate limits of villages, other and boroughs, except distribution lines taxed as provided in Section 272.54, shall be listed and assessed in the town or district where situated, except as otherwise provided.

Subdivision 133. All transmission and distribution lines, and equipment, having a fixed situs outside the corporate limits of villages, other and boroughs, except distribution lines taxed as provided in Section 272.54, shall be listed and assessed in the town or district where situated, except as otherwise provided.

Subdivision 134. All transmission and distribution lines, and equipment, having a fixed situs outside the corporate limits of villages, other and boroughs, except distribution lines taxed as provided in Section 272.54, shall be listed and assessed in the town or district where situated, except as otherwise provided.

Subdivision 135. All transmission and distribution lines, and equipment, having a fixed situs outside the corporate limits of villages, other and boroughs, except distribution lines taxed as provided in Section 272.54, shall be listed and assessed in the town or district where situated, except as otherwise provided.

Subdivision 136. All transmission and distribution lines, and equipment, having a fixed situs outside the corporate limits of villages, other and boroughs, except distribution lines taxed as provided in Section 272.54, shall be listed and assessed in the town or district where situated, except as otherwise provided.

Subdivision 137. All transmission and distribution lines, and equipment, having a fixed situs outside the corporate limits of villages, other and boroughs, except distribution lines taxed as provided in Section 272.54, shall be listed and assessed in the town or district where situated, except as otherwise provided.

Subdivision 138. All transmission and distribution lines, and equipment, having a fixed situs outside the corporate limits of villages, other and boroughs, except distribution lines taxed as provided in Section 272.54, shall be listed and assessed in the town or district where situated, except as otherwise provided.

Subdivision 139. All transmission and distribution lines, and equipment, having a fixed situs outside the corporate limits of villages, other and boroughs, except distribution lines taxed as provided in Section 272.54, shall be listed and assessed in the town or district where situated, except as otherwise provided.

Subdivision 140. All transmission and distribution lines, and equipment, having a fixed situs outside the corporate limits of villages, other and boroughs, except distribution lines taxed as provided in Section 272.54, shall be listed and assessed in the town or district where situated, except as otherwise provided.

Subdivision 141. All transmission and distribution lines, and equipment, having a fixed situs outside the corporate limits of villages, other and boroughs, except distribution lines taxed as provided in Section 272.54, shall be listed and assessed in the town or district where situated, except as otherwise provided.

Subdivision 142. All transmission and distribution lines, and equipment, having a fixed situs outside the corporate limits of villages, other and boroughs, except distribution lines taxed as provided in Section 272.54, shall be listed and assess

INDEX TO SECTIONS

SECTION	PAGE
Sec. 1	
" 2	
" 3	
" 4	
" 5	
" 6	
" 7	
" 8	
" 9	
" 10	
" 11	
" 12	
" 13	
" 14	
" 15	
" 16	
" 17	
" 18	
" 19	
" 20	
" 21	
" 22	
" 23	
" 24	
" 25	
" 26	
" 27	
" 28	
" 29	
" 30	
" 31	
" 32	
" 33	
" 34	
" 35	
" 36	

For Convenience of Auditor in Showing Boundaries of School Districts

Township No. 140 *Range No.* 31 *Mer. P. M.*

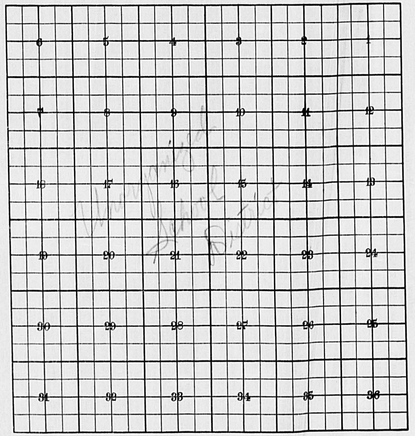

Returns Showing Grain Received in or Handled by Elevators, Warehouses and Mills in the ..... of ..... in the County of ..... for the Year Ending May 1, 1960.

MILLER-DAVIS CO., MINNEAPOLIS

NAMES OF OWNERS	ADDRESS	Bushels of Wheat	Bushels of Soy Beans	Bushels of Flax	Total No. of Bushels of Wheat, Soy Beans and Flax	★ Tax of ½ Mill per Bushel Dollars	Cts.	Bushels of Corn	Bushels of Barley	Bushels of Rye	Bushels of Oats	Bushels of Buckwheat	Bushels of all Other Grains	Total No. Bushels Corn, Barley, Rye, Oats, Buckwheat and all Other Grains	★ Tax of ½ Mill Per Bushel Dollars	Cts.	★ Total Tax Dollars	Cts.	REMARKS

Note ★ Assessors will not fill these Columns

Real Estate
Stocks
Bonds
Pine Beach
Plainview Beach
Lot 19

SUMMARY OF TAX COLLECTION

Original Levy - - - - - -	$ 24960.66	
Additions - - - - - - -	$	
		$ 24960.66
Abatements - - - - - - - - - -		$ 184.14
		$ 24776.46

COLLECTIONS

March Settlement - - - - -	$ 3151.14	
June Settlement - - - - - -	$ 14772.45	
November Settlement - - - - -	$ 4757.81	
January Settlement - - - - -	$ 182.89	$ 22864.29
		$
Over Collected - - - - - - -	$ 18.48	
Under Collected - - - - - - -	$	
Delinquent - - - - - - - -	$ 1893.65	$ 1893.17
Total - - - - - - - - - - - -		$ 24776.46

Real Estate
Sandy Shores | White Pine Beach | Plaisview Beach | Re-Arrangement Lot 19 White Pine Beach

TABULAR SCHEDULE OF VALUATIONS, RATES AND TAXES

LEVIED IN THE Town OF Hiram — COUNTY OF CASS, STATE OF MINNESOTA

School District No.	Valuation by School Districts: Agricultural Lands (Dollars)	Non-Agricultural Lands (Dollars)	Personal Property (Dollars)	Total Value of all Property except Money and Credits (Dollars)	Rate of State Taxes: Total Rate of State Tax (Mills)	Rate of County Taxes: Rev. (Mills)	R. & B. (Mills)	Welfare (Mills)	Bonds and Int. (Mills)	P&RA (Mills)	Civil Def. (Mills)	Total Rate of County Tax (Mills)	Rate of Town Taxes: Rev. (Mills)	R. & B. (Mills)	Drag Tax (Mills)	State Loan (Mills)	(Mills)	(Mills)	(Mills)	Total Rate of Town Tax (Mills)	Rate of School Taxes: Local 1 Mill (Mills)	Special (Mills)	State Loan (Mills)	Deficiency (Mills)	Tuition (Mills)	Transportation (Mills)	C.O. (Mills)	P&RA (Mills)	Total Rate of all Taxes (Mills)
Unorg	49395	27,076	11,214	87,685	H. 6.84	33.3	20.	58.04		5.63	.23	121.7	3.99	14.36						18.35		20.		84.05			14.35	5.15	
																						40.		84.05			14.35	5.15	
					N.H. 7.01																								
					13.85																								
							Co. Nurse				2.																		
							A & B Building				2.																		
							Agric. Assn.				.5																		

C.O. excluding State Tax.

School District No.	Assessed Value: Rural	All Other	Personal Property	Total
Homestead	14,878			14,878
Non-Homestead	61,593		11,214	72,807
Total	76,471		11,214	87,685
			Ex 8751	
			Exch 2463	

School District No.	School Taxes: Total Rate of Sch'l Tax (Mills)	Total Rate of all Taxes (Mills)	Taxes Levied — Local 1 Mill and Special School Taxes by Districts: Local 1 Mill	Special	State Loan	Def.	C.O.	P&RA			Total School Taxes
Unorg	12355	270.34		98790		415165	708.82	254.38			6102.75
	14355	290.34		153160		321827	549.46	197.19			5496.52
		283.50		251950		736992	1258.28	451.57			11599.27

Funds	Rate	Amounts
State — Non-Homestead,		44.65
State — Homestead,		53.96
County Revenue,		39.19.91
County Road and Bridge,		1753.70
County Welfare,		5089.44
Bonds and Interest		
P&RA		493.67
Civil Def.		30.17
Town Revenue,		349.86
Town Road and Bridge,		1250.39
Town Drag,		
Town State Loan.		
		1600.25
School Local 1 Mill,		
School Special,		2519.50
School State Loan,		
Deficiency		7369.92
Tuition		
Transportation		
C.O.		1258.28
P&RA.		451.57
		11,599.27
		24,860.60

County
Co. Nurse 175.37
A & B Bldg 175.37
Agric. Assn. 43.84
10,671.47

Total Taxes Real Estate 21,647.47
Pers. Prop. 3213.18
Total 24,860.60

Total Levy 8,24,860.60

Total Number of Acres 70035.57

State of Minnesota, } ss.
COUNTY OF CASS

I, R. L. Pickson, Auditor of said County and State aforesaid, do hereby certify that the foregoing is a true and correct Schedule, showing the valuation of all the taxable property, in the Town of Hiram, in said County, the several rates of Taxation and Totals of the several Tax Funds levied therein for the year A. D. 1962.

Witness my hand and official seal, this 6 day of January A. D. 1962.

R. L. Pickson, County Auditor.
By Nelda Bilben, Deputy

SEAL

Real Estate | Study Shores | White Pine Beach | Plaisview Beach | Re-Arrangement Lot 19 | Mills Pine Beach

COLLECTIONS OF TAXES OF 196 0, Town OF Hiram, CASS COUNTY, MINNESOTA

FUNDS	MARCH SETTLEMENT 19 61	JUNE SETTLEMENT 19 61	NOV. SETTLEMENT 19 61	Amount Collected from Nov. 19 ___ to First Monday in Jan. 19 ___	REDUCTIONS	Total Reductions and Collected	BALANCE UNCOLLECTED	ADDITIONS	Total Uncollected to First Monday in January, 19 ___
State—Non-Homestead,	26 24	30 412	87 45	3 75					
State—Homestead,	26 05	305 32	111 21	4 42					
County Revenue,	367 95	1 761 15	556 32	21 53					
County Road and Bridge,	220 99	1 057 75	334 13	12 93					
County Welfare,	641 31	3 067 57	967 64	37 53					
~~County Bond and Interest~~, PERA	62 21	297 75	94 06	3 64					
Cir. Ct.	2 54	12 16	3 84	1 5					
Co. Nurses	22 10	105 77	33 41	1 29					
R + B. Bldg.	22 10	105 77	33 41	1 29					
Town Revenue,	44 09	211 02	66 66	2 57					
Town Road and Bridge,	157 56	754 17	238 23	9 22					
Town Drag,									
Town State Loan,									
School Local 1 Mill,									
School Special,	408 31	1 435 09	491 16	17 26					
School State Loan,									
Deficiency	928 71	4 445 13	1 404 17	54 34					
~~Tuition~~ C.O.	158 56	758 36	239 74	9 28					
~~Transportation~~ PERA	56 91	272 37	86 03	3 34					
Agri. Ass'n	5 51	26 44	8 35	33					
	3 151 14	14 972 45	4 757 81	182 89					

		LOCAL 1 MILL	SPECIAL	STATE LOAN	Deficiency	C.O.	PERA				TOTALS
MARCH SETTLEMENT	School District No.										
	Un a		33 66		141 46	24 15	8 67				207 94
	Un na		374 65		787 25	134 41	48 24				1344 55
	Totals		408 31		928 71	158 56	56 91				1552 49
JUNE SETTLEMENT	School District No.										
	Un - a		680 32		2 854 13	488 13	175 17				4 202 75
	Un - na		754 77		1 591 00	270 73	97 20				2 708 70
	Totals		1 435 09		4 445 13	758 86	272 37				6 911 45
NOVEMBER SETTLEMENT	School District No.										
	Un a		177 10		744 26	127 08	45 60				1 094 04
	Un na		314 06		659 91	112 66	40 43				1 127 06
	Totals		491 16		1 404 17	239 74	86 03				2 221 10
NOVEMBER to JANUARY	School District No.										
	Un a		8 60		36 14	6 17	2 22				53 13
	Un na		8 66		18 20	3 11	1 12				31 09
	Totals		17 26		54 34	9 28	3 34				84 22
ADDITIONS	School District No.										
	Totals										
REDUCTIONS	School District No.										
	Totals										

Real Estate
Bay Shores
White Fish Beach
Plaisance Beach
Arrangement Lot 10
White Fish Beach

Assessment Roll and Tax List of Real Property in the Town of Hiram, Cass County, Minnesota, for Taxes for the Year 1960.

* Indicate Type of Property: R-Residential, C-Commercial, I-Industrial, U-Utility, F-Farm, L-Lakeshore, T-Timber, M-Mineral

Form SCD MILLER-DAVIS CO., MINNEAPOLIS

Real Estate

In Whose Name Assessed		Description of Property: Subdivision	Sec. or Lot	Town or Block	Rng.	Number of Acres of Land (Acres 100ths)	No. School District	Indicate Homestead Yes or No	Agri. or Seas. Recr. Yes or No	* Indicate Type of Property	Land Exclusive of Structures and Improvements (Dollars)	Buildings and Other Structures +20% (Dollars)	Machinery Permanently Attached to Real Estate (Dollars)	Total True and Full Value (Dollars)	Rural: Homestead Up to $4,000 20% (Dollars)	Rural: Over $4,000 and Non-Homestead 33⅓% (Dollars)	Timber Land Class 3e 20% (Dollars)	All Other: Homestead Up to $4,000 25% (Dollars)	All Other: Over $4,000 and Non-Homestead 40% (Dollars)	Machinery Permanently Attached to Real Estate 33⅓% (Dollars)	Seasonal and Recreational Cabins 33⅓% (Dollars)	Total Assessed Value (Dollars)	Total Assessed Value as Equalized by the Board of Review (Dollars)	Final Equalized Value (Dollars)
Hannah Thomas	1	~~NE¼ of NE¼~~ Gov't Lot 1	1	140	31	28	Un	yes	yes	F	98	464 / 387		562 / 485	112 / 97							112 / 97		
" "	2	~~NW¼ of NE¼~~ Gov't Lot 2				35		yes	yes	T	210			210	42							42		
Albert + Lydia Thomas	3	SW¼ of NE¼				40		yes	yes	T	160			160	32							32		
Charles M. + Jessie L. Cook	4	~~SE¼ of NE¼~~ Gov't Lot 7				31		no	yes	L	180	281 / 234		461 / 414		154 / 138						154 / 138		
	5																							
Catherine Oram + Helen Dalton	6	~~NE¼ of NW¼~~ Gov't Lot 3				24 50		no	yes	T	246			246		82						82		
	7	NW¼ of NW¼																						
	8	SW¼ of NW¼																						
Chas. W. + Henrietta U. Loufek	9	~~SE¼ of NW¼~~ Gov't Lot 4				24 50		no	yes	R	215	491 / 409		706 / 624		235 / 208						235 / 208		
	10																							
Charles W. + Henrietta U. Loufek	11	NE¼ of SW¼				40		no	yes	T	279			279		93						93		
" " "	12	~~NW¼ of SW¼ Gov't Lot 5~~				33		no	yes	T	396			396		132						132		
Harry W. Lundberg	13	Gov't Lot 6 less N. 900' of S. 933' lying W. ~~SW¼ of SW¼~~ of Private Rd.				9 50		yes	yes	R	115	540 / 450		655 / 565	131 / 113							131 / 113		
Francis J. + Novella A. Mulligan	14	N. 150' of S. 783' of Gov't Lot 6 W. of Rdwy. ~~SE¼ of SW¼~~				3		yes	yes	L	150	780 / 650		930 / 800	186 / 160							186 / 160		
" " "	15	N. 100' of S. 633' of Gov't Lot 6				2		no	yes	L	102			102		34						34		
Donald E. + Karen L. Jensen	16	N. 100' of S. 533' of Gov't Lot 6				2		no	yes	L	51			51		17						17		
Hilda Ylinen	17	N. 100' of S. 433' of Gov't Lot 6				2		no	yes	L	51			51		17						17		
Roy J. + Elizabeth R. Quick	18	N. 100' of S. 333' of Gov't Lot 6				2		yes	yes	L	50	780 / 650		830 / 700	166 / 140							166 / 140		
Ivan + Violet Rethwill	19	N. 100' of S. 233' of Gov't Lot 6				2		no	yes	L	51			51		17						17		
Clara Johnson	20	N. 100' of S. 133' of Gov't Lot 6				2		no	yes	L	51			51		17						17		
(con't next page)						280.50					2405	3336 / 2780		5741 / 5185	669 / 584	798 / 755						1467 / 1339		

	Sold for Taxes	District No. ... Rate ... Mills (Dollars)	District No. D Wn Rate 34 270 Mills (Dollars)	District No. ... Rate ... Mills (Dollars)	District No. ... Rate ... Mills (Dollars)	District No. ... Rate ... Mills (Dollars)	District No. ... Rate ... Mills (Dollars)	Tax including State Homestead ... Mills ($ cts.)	State Tax on Non-Homestead 7.01 Mills ($ cts.)	Special Taxes ($ cts.)	Special Taxes ($ cts.)	Total Taxes ($ cts.)		Paid / When Paid (Month Day Year)	Number of Receipt	March Settlement 1961 ($ cts.)	June Settlement 1961 ($ cts.)	Penalty ($ cts.)	November Settlement 1961 ($ cts.)	Penalty ($ cts.)	Collections to First Monday in January 1962 ($ cts.)	Penalty ($ cts.)	Delinquent on First Monday in January 1962 ($ cts.)	Total Delinquent Tax and Penalty ($ cts.)	Remarks
1			# 112					30 28				30 28	1	2nd Half Paid OCT 31 1961 / 1st HALF PAID MAY 31 1961	18269 / 6896		15 14		15 14						7425
2			# 42					11 36				11 36	2	2nd Half Paid OCT 31 1961 / 1st HALF PAID MAY 31 1961			5 68		5 68						"
3			# 32					8 66				8 66	3	2nd Half Paid OCT 31 1961 / 1st HALF PAID MAY 31 1961			4 33		4 33						
4	SOLD FOR TAXES		154					41 64	1 08 (54)			42 72	4	Part Paid NOV 8 1961	17598						23 00		19 72		Penalty .41 7210
5													5												
6			82					22 16	58			22 74	6	PAID IN FULL APR 19 1961	7467		22 74								15874
7													7												
8													8												
9			235					63 52	1 66			65 18	9	PAID IN FULL FEB 28 1961		65 18									7176
10													10												
11			93					25 14	66			25 80	11	PAID IN FULL FEB 28 1961	5055	25 80									7176
12			132					35 68	92			36 60	12	PAID IN FULL FEB 28 1961		36 60									"
13			# 131					35 42				35 42	13	PAID IN FULL MAR 21 1961	3511		35 42								7409
14			# 186					50 28				50 28	14	PAID IN FULL MAY 31 1961	10674		59 72								7212
15			34					9 20	24			9 44	15	PAID IN FULL MAY 31 1961											"
16			17					4 60	12			4 72	16	PAID IN FULL JAN 23 1961	124	4 72									7146
17			17					4 60	12			4 72	17	PAID IN FULL MAY 16 1961	9429		4 72								7211
18			# 166					44 88				44 88	18	2nd HALF PAID OCT 0 1961 / 1st HALF PAID MAY 31 1961	17388 / 13502		22 44		22 44						7284
19			17					4 60	12			4 72	19	PAID IN FULL MAR 14 1961	7364		4 72								7283
20			17					4 60	12			4 72	20	PAID IN FULL MAY 26 1961	13235		4 72								7287
			# 669 / 798 / 1467					396 62	5 62			402 24				132 30	179 63		47 59		23 00		19 72		

Long Beach | Shady Shores | White Pine Beach | Plainview Beach | Re-Arrangement Lot 19 White Pine Beach

Assessment Roll and Tax List of Real Property in the Town of Hiram, Cass County, Minnesota, for Taxes for the Year 1960.

Real Estate

FORM 5CD MILLER-DAVIS CO., MINNEAPOLIS

* Indicate Type of Property: R-Residential, C-Commercial, I-Industrial, U-Utility, F-Farm, L-Lakeshore, T-Timber, M-Mineral

	In Whose Name Assessed	Description of Property: Subdivision	Sec. or Lot	Town or Block	Rng.	Number of Acres of Land (Acres 100ths)	No. School District	Indicate Homestead Yes or No	Agr. Homes. Recr. Yes or No	* Indicate Type of Property	True and Full Valuations: Land Exclusive of Structures and Improvements (Dollars)	Buildings and Other Structures (Dollars)	Machinery Permanently Attached to Real Estate (Dollars)	Total True and Full Value (Dollars)	Assessed Valuations: Rural: Homestead Up to $1,000 20% (Dollars)	Rural: Over $1,000 and Non-Homestead 33⅓% (Dollars)	All Other: Timber Land Class 3c 20% (Dollars)	All Other: Homestead Up to $1,000 25% (Dollars)	All Other: Over $1,000 and Non-Homestead 40% (Dollars)	All Other: Machinery Permanently Attached to Real Estate 33⅓% (Dollars)	All Other: Seasonal and Recreational Cabins 33⅓% (Dollars)	Total Assessed Value (Dollars)	Total Assessed Value as Equalized by the Board of Review (Dollars)	Final Equalized Value (Dollars)
1		NE¼ of NE¼	1	142	31		Un.																	
2		NW¼ of NE¼																						
3		SW¼ of NE¼																						
4		SE¼ of NE¼																						
5																								
6		NE¼ of NW¼																						
7		NW¼ of NW¼																						
8		SW¼ of NW¼																						
9		SE¼ of NW¼																						
10																								
11		NE¼ of SW¼																						
12		NW¼ of SW¼																						
13	Henry H. & Dorothy Wayne Lundberg	N 100' W 133' of Govt Lot 6 ~~SW¼ of SW¼~~ W½ of Govt Lot 6						yes	yes	L	75			75	15							15		
14	Henry H. Lundberg	SE¼ of SW¼ less SE¼				30		yes	yes	T	135			135	27							27		
15	Wallace Frank Bottom & Jordan Carey Bottom	W½ of SE¼ of SE¼ & SE¼ of SW¼				5		no	yes	T	51			51		17						17		
16	James L. Deane	NE¼ of SE¼				40		no	yes	T	102			102		34						34		
17	Lola V. Carroll Russell	NW¼ of SE¼				40		no	yes	T	102			102		34						34		
18	Ralph L. & Martha D. Dibley	SW¼ of SE¼ less 1 acre				39		yes	yes	R	134	283 236		417 370	83 74							83 74		
19	Lloyd H. & Evelyn Read	SE¼ of SE¼				40		no	yes	T	132			132		44						44		
20	Edwin Sewell Bottom & Phyllis Bottom	E½ of SE¼ of SE¼ & SW¼ of SW¼				5		no	yes	T	51			51		17						17		
						199					782	236		1018	116	146						262		

	Sold for Taxes	Valuations by School Districts as Equalized by Department of Taxation: District No. 1 Rate 24 Mills	District No. ___ Rate ___ Mills	District No. ___ Rate ___ Mills	District No. ___ Rate ___ Mills	District No. ___ Rate ___ Mills	District No. ___ Rate ___ Mills	Tax Including State Homestead Mills	State Tax on Non-Homestead 1.0 Mills	Special Taxes	Special Taxes	Total Taxes	Paid	When Paid (Month Day Year)	Number of Receipt	March Settlement 1961	June Settlement 1961	Penalty	November Settlement 1961	Penalty	Collections to First Monday in January 1962	Penalty	Delinquent on First Monday in January 1962	Total Delinquent Tax and Penalty	Remarks
		Dollars	Dollars	Dollars	Dollars	Dollars	Dollars	$ cts.	$ cts.	$ cts.	$ cts.	$ cts.		Month Day Year		$ cts.	$ cts.	$ cts.	$ cts.	$ cts.	$ cts.	$ cts.	$ cts.	$ cts.	
1													1												
2													2												
3													3												
4													4												
5													5												
6													6												
7													7												
8													8												
9													9												
10													10												
11													11												
12													12												
13		$ 15						406				406	13	PAID IN FULL MAR 21 1961	3511		406								7409
14		$ 27						730				730	14	PAID IN FULL MAR 21 1961			730								"
15		17						460	12			472	15	1st Half Paid	1st Half Paid OCT 31 1961 / 1st Half Paid JUNE 8 1961				236 236	07					15873
16		34						420	24			944	16	PAID IN FULL MAR 21 1961	5512		944								7127
17		34						920	24			944	17	PAID IN FULL MAY 31 1961	10716		944								7408
18	SOLD FOR TAXES	$ 83						2244				2244	18	PAID IN FULL MAY 31 1961	3527		2244								
19		44						1190	30			1220	19	PAID IN FULL MAY 8 1961	9028		1220								7521
20	SOLD FOR TAXES	17 $ 12						460	12			472	20										472		
		271						7330	102			7432					6488		472				472		

Long Beach | Shady Shores | White Pine Beach | Pleasantview Beach | Pelican Point Lot 19 by White Pine Beach

Assessment Roll and Tax List of Real Property in the Pelican of Hiram, Cass County, Minnesota, for Taxes for the Year 1960.

* Indicate Type of Property: R-Residential, C-Commercial, I-Industrial, U-Utility, F-Farm, L-Lakeshore, T-Timber, M-Mineral

Real Estate

FORM 5CD MILLER-DAVIS CO., MINNEAPOLIS

	IN WHOSE NAME ASSESSED	DESCRIPTION OF PROPERTY: SUBDIVISION	Sec. or Lot	Town or Block	Rng.	Number of Acres of Land: Acres	100ths	No. School District	Indicate Homestead Yes or No	Agri. or Seas. Rev. Yes or No	* Indicate Type of Property	TRUE AND FULL VALUATIONS: LAND Exclusive of Structures and Improvements	BUILDINGS and Other Structures	MACHINERY Permanently Attached to Real Estate	TOTAL True and Full Value	ASSESSED VALUATIONS: RURAL: Homestead Up to $1,000 20%	Over $1,000 and Non-Homestead 33⅓%	ALL OTHER: Timber Land Class 3c 20%	Homestead Up to $4,000 25%	Over $4,000 and Non-Homestead 40%	MACHINERY Permanently Attached to Real Estate 33⅓%	Seasonal and Recreational Cabins 33⅓%	TOTAL ASSESSED VALUE	Total Assessed Value as Equalized by the Board of Review	FINAL EQUALIZED VALUE
												Dollars	Dollars	Dollars	Dollars	Dollars	Dollars	Dollars	Dollars	Dollars	Dollars	Dollars	Dollars	Dollars	Dollars
1		N E ¼ of N E ¼	2	141	31			112																	
2		N W ¼ of N E ¼																							
3		S W ¼ of N E ¼																							
4		S E ¼ of N E ¼																							
5																									
6		N E ¼ of N W ¼																							
7		N W ¼ of N W ¼																							
8		S W ¼ of N W ¼																							
9		S E ¼ of N W ¼																							
10																									
11		N E ¼ of S W ¼																							
12		N W ¼ of S W ¼																							
13		S W ¼ of S W ¼																							
14		S E ¼ of S W ¼																							
15																									
16		N E ¼ of S E ¼																							
17		N W ¼ of S E ¼																							
18		S W ¼ of S E ¼																							
19		S E ¼ of S E ¼																							
20																									

	SOLD FOR TAXES	VALUATIONS BY SCHOOL DISTRICTS AS EQUALIZED BY DEPARTMENT OF TAXATION: District No. ..... Rate ..... Mills	District No. ..... Rate ..... Mills	District No. ..... Rate ..... Mills	District No. ..... Rate ..... Mills	District No. ..... Rate ..... Mills	District No. ..... Rate ..... Mills	Tax including State Homestead ..... Mills	State Tax on Non-Homestead ..... Mills	SPECIAL TAXES	SPECIAL TAXES	TOTAL TAXES		PAID	WHEN PAID: Month Day Year	Number of Receipt	March Settlement 1961	June Settlement 1961	Penalty	November Settlement 1961	Penalty	Collections to First Monday in January 1962	Penalty	Delinquent on First Monday in January 1962	Total Delinquent Tax and Penalty	REMARKS
		Dollars	Dollars	Dollars	Dollars	Dollars	Dollars	$ cts.	$ cts.	$ cts.	$ cts.	$ cts.					$ cts.	$ cts.	$ cts.	$ cts.	$ cts.	$ cts.	$ cts.	$ cts.	$ cts.	
1													1													
2													2													
3													3													
4													4													
5													5													
6													6													
7													7													
8													8													
9													9													
10													10													
11													11													
12													12													
13													13													
14													14													
15													15													
16													16													
17													17													
18													18													
19													19													
20													20													

Long Beach | Shady Shores | White Pine Beach | Plainview Beach | Pelican Lake Lot 19 by White Pine Beach

Assessment Roll and Tax List of Real Property in the Town of Hiram, Cass County, Minnesota, for Taxes for the Year 1960.

* Indicate Type of Property: R-Residential, C-Commercial, I-Industrial, U-Utility, F-Farm, L-Lakeshore, T-Timber, M-Mineral

Real Estate

Long Beach | Shady Shores | White Pine Beach | Plainview Beach | Rearrangement Lot 19 White Pine Beach

Form 5CD Miller-Davis Co., Minneapolis

	In Whose Name Assessed	Description of Property: Subdivision	Sec. or Lot	Town of Block	Rng.	Number of Acres of Land (Acres 100ths)	No. School District	Indicate Homestead Yes or No	Agrt. or Seas. Rec. Yes or No	Indicate Type of Property	True and Full Valuations: Land Exclusive of Structures and Improvements (Dollars)	Buildings and Other Structures (Dollars)	Machinery Permanently Attached to Real Estate (Dollars)	Total True and Full Value (Dollars)	Assessed Valuations: Rural: Homestead Up to $1,000 20% (Dollars)	Rural: Over $1,000 and Non-Homestead 33⅓% (Dollars)	All Other: Timber Land Class 1a 20% (Dollars)	All Other: Homestead Up to $4,000 25% (Dollars)	All Other: Over $4,000 and Non-Homestead 40% (Dollars)	All Other: Machinery Permanently Attached to Real Estate 33⅓% (Dollars)	All Other: Seasonal and Recreational Cabins 33⅓% (Dollars)	Total Assessed Value (Dollars)	Total Assessed Value as Equalized by the Board of Review (Dollars)	Final Equalized Value (Dollars)
1		NE¼ of NE¼	3	140	31		2/4																	
2		NW¼ of NE¼																						
3		SW¼ of NE¼																						
4		SE¼ of NE¼																						
5																								
6		NE¼ of NW¼																						
7	Rich. & Dor. Marilyn Haugen	~~NW¼ of NW¼~~ South 8 of 7				39.50		Mayer	R		320	2514 / 2095 + 20%		2834 / 2415		945 / 805						945 / 805		
8		SW¼ of NW¼																						
9		SE¼ of NW¼																						
10																								
11		NE¼ of SW¼																						
12		NW¼ of SW¼																						
13		SW¼ of SW¼																						
14		SE¼ of SW¼																						
15																								
16		NE¼ of SE¼																						
17		NW¼ of SE¼																						
18		SW¼ of SE¼																						
19		SE¼ of SE¼																						
20																								
						39.50					320	2514 / 2095		2834 / 2415		945 / 805						945 / 805		

	Sold for Taxes	Valuations by School Districts as Equalized by Department of Taxation: District No. 2/4 Rate 34 Mills	District No. ..... Rate ..... Mills	District No. ..... Rate ..... Mills	District No. ..... Rate ..... Mills	District No. ..... Rate ..... Mills	Tax Including State Homestead ..... Mills	State Tax on Non-Homestead 1.0 Mills	Special Taxes	Special Taxes	Total Taxes	Paid	When Paid (Month Day Year)	Number of Receipt	March Settlement 1961	June Settlement 1961	Penalty	November Settlement 1961	Penalty	Collections to First Monday in January 1962	Penalty	Delinquent on First Monday in January 1962	Total Delinquent Tax and Penalty	Remarks
1																								
2																								
3																								
4																								
5																								
6																								
7		945					25548	662			26210	PAID IN FULL	JUL 28 1961	1406				26210	524					7213
8																								
9																								
10																								
11																								
12																								
13																								
14																								
15																								
16																								
17																								
18																								
19																								
20																								
		945					25548	662			26210							26210						

Assessment Roll and Tax List of Real Property in the Town of Backus, Cass County, Minnesota, for Taxes for the Year 1960.

Form 5CD MILLER-DAVIS CO., MINNEAPOLIS

* Indicate Type of Property: R-Residential, C-Commercial, I-Industrial, U-Utility, F-Farm, L-Lakeshore, T-Timber, M-Mineral

In Whose Name Assessed		Description of Property: Subdivision	Sec. or Lot	Town or Block	Rng.	Number of Acres of Land (Acres 100ths)	No. School District	Indicate Homestead Yes No	Agri. or Seas. Rec. Yes No	* Indicate Type of Property	True and Full Valuations: Land Exclusive of Structures and Improvements (Dollars)	Buildings and Other Structures +20% (Dollars)	Machinery Permanently Attached to Real Estate (Dollars)	Total True and Full Value (Dollars)	Assessed Valuations: Rural: Homestead Up to $4,000 20% (Dollars)	Rural: Over $4,000 and Non-Homestead 33⅓% (Dollars)	All Other: Timber Land Class 3e 20% (Dollars)	All Other: Homestead Up to $4,000 25% (Dollars)	All Other: Over $4,000 and Non-Homestead 40% (Dollars)	Machinery Permanently Attached to Real Estate 33⅓% (Dollars)	Seasonal and Recreational Cabins 33⅓% (Dollars)	Total Assessed Value (Dollars)	Total Assessed Value as Equalized by the Board of Review (Dollars)	Final Equalized Value (Dollars)
Gene L. & Engingdson	1	NE¼ of NE¼ Govt Lot 1	4	140	31		Un	no	yes	T	174			174		58						58		
Mary L. & Joseph H. Ellison	2	NW¼ of NE¼ " " 2				33.50		no	yes	T	174			174		58						58		
Fred G. & Hagen & L. R. Hook	3	SW¼ of NE¼ Govt Lot 5 less plat				15.00		no	yes	T	36			36		12						12		
	4	SE¼ of NE¼																						
	5																							
Otto & Lois Abraham	6	NE¼ of NW¼ Govt Lot 5 less 1 acre sold				33.50		no	no	C	336	677 564		1013 900		338 300						338 300		
	7	NW¼ of NW¼																						
	8	SW¼ of NW¼																						
	9	SE¼ of NW¼																						
Fred G. & Hagen & L. R. Hook	10	Govt Lot 4 less plat				.94		no	no	T	3			3		1						1		
	11	NE¼ of SW¼																						
	12	NW¼ of SW¼																						
	13	SW¼ of SW¼																						
	14	SE¼ of SW¼																						
	15																							
	16	NE¼ of SE¼																						
	17	NW¼ of SE¼																						
	18	SW¼ of SE¼																						
	19	SE¼ of SE¼																						
	20																							
John A. & Alma L. Sherer		N 356.62' of Govt. Lot 3				22.96					1223	679 564		1400 1187		467 397						467 397		

Sold for Taxes	Valuations by School Districts as Equalized by Department of Taxation: District No. 2 Rate 34 Mills	District No. 2 Rate 34 Mills	District No. 7 Rate 34 Mills	District No. 7 Rate 34 Mills	District No. ___ Rate ___ Mills	District No. ___ Rate ___ Mills	Tax Including State Homestead ___ Mills	State Tax on Non-Homestead 7.0 Mills	Special Taxes	Special Taxes	Total Taxes	Paid	When Paid (Month Day Year)	Number of Receipt	March Settlement 1961	June Settlement 1961	Penalty	November Settlement 1961	Penalty	Collections to First Monday in January 1962	Penalty	Delinquent on First Monday in January 1962	Total Delinquent Tax and Penalty	Remarks
	Dollars	Dollars	Dollars	Dollars	Dollars	Dollars	$ cts.	$ cts.	$ cts.	$ cts.	$ cts.				$ cts.	$ cts.	$ cts.	$ cts.	$ cts.	$ cts.	$ cts.	$ cts.	$ cts.	
1		58					1568	40			1608	1 PAID IN FULL	MAY 22 1961	10728		1608								7145
2		58					1568	40			1608	2 PAID IN FULL	MAY 31 1961	10675		1608								7185
3		12					324	08			332	3 PAID IN FULL	MAY 3 1961	11204		332								7223
4												4												
5												5												
6			338				9814	236			10050	6 PAID IN FULL	APR 2 - 1961	7564		10050								7214
7												7												
8												8												
9												9												
10			1				30				30	10 PAID IN FULL	MAY 3 1961	11204		30								7223
11												11												
12												12												
13												13												
14												14												
15												15												
16												16												
17												17												
18												18												
19												19												
20												20												
		128	339	467			3460 9844 13304	284			13628					13628								

Real Estate

Long Beach | Sandy Shores | White Pine Beach | Plainview Beach | Rearrangement Lot 13 White Pine Beach

Assessment Roll and Tax List of Real Property in the Town of Sherman, Cass County, Minnesota, for Taxes for the Year 1960.

Real Estate

Form 5CD MILLER-DAVIS CO., MINNEAPOLIS

* Indicate Type of Property: R-Residential, C-Commercial, I-Industrial, U-Utility, F-Farm, L-Lakeshore, T-Timber, M-Mineral

	IN WHOSE NAME ASSESSED	DESCRIPTION OF PROPERTY: SUBDIVISION	Sec. or Lot	Town or Block	Rng.	Number of Acres of Land (Acres 100ths)	No. School District	Individual Homestead Yes or No	Agri. or Seas. Recr. Yes or No	* Indicate Type of Property	TRUE AND FULL VALUATIONS: LAND Exclusive of Structures and Improvements (Dollars)	BUILDINGS and Other Structures (Dollars)	MACHINERY Permanently Attached to Real Estate (Dollars)	TOTAL True and Full Value (Dollars)	ASSESSED VALUATIONS: RURAL: Homestead Up to $1,000 20% (Dollars)	RURAL: Over $1,000 and Non-Homestead 33⅓% (Dollars)	ALL OTHER: Timber Land Class 3c 20% (Dollars)	ALL OTHER: Homestead Up to $1,000 25% (Dollars)	ALL OTHER: Over $1,000 and Non-Homestead 40% (Dollars)	ALL OTHER: MACHINERY Permanently Attached to Real Estate 33⅓% (Dollars)	ALL OTHER: Seasonal and Recreational Cabins 33⅓% (Dollars)	TOTAL ASSESSED VALUE (Dollars)	Total Assessed Value as Equalized by the Board of Review (Dollars)	FINAL EQUALIZED VALUE (Dollars)
1		NE¼ of NE¼				5 140.31																		
2	Oscar Monroe & Nella Mae Schedwider	NW¼ of NE¼ Lot 1				17.75		No	Yes	T	204			204		88						88		
3	Marion B. Blue	SW¼ of NE¼ " " 4				38.50		Yes	Yes	T	180			180	36							36		
4	Sec. No. Marion B. Blue	SE¼ of NE¼ " " 5				16.00		Yes	Yes	R	155	760		915	213							213		
															183							183		
5																								
6	State of Minnesota	NE¼ of NW¼ " " 2																						
7	State of Minnesota	NW¼ of NW¼ " " 3																						
8	State of Minnesota	SW¼ of NW¼																						
9	State of Minnesota	SE¼ of NW¼																						
10																								
11	State of Minnesota	NE¼ of SW¼																						
12	State of Minnesota	NW¼ of SW¼																						
13	State of Minnesota	SW¼ of SW¼																						
14	State of Minnesota	SE¼ of SW¼																						
15																								
16	Willard Chudy & Lot - Oscar Monroe & Lot	NE¼ of SE¼ Lot 2				31		No	Yes	R	310	420 / 300 / 200	730 / 660 / 510		243 / 220 / 170							243 / 220 / 170		
17	State of Minnesota	NW¼ of SE¼																						
18	State of Minnesota	SW¼ of SE¼																						
19	Willard Chudy & Lot - Oscar Monroe & Lot	SE¼ of SE¼ Lot 1				31.00		No	Yes	T	318			318		106						106		
20												1332 / 960 / 1110	2659 / 2187 / 2487		249 / 219	437 / 364 / 414						686 / 583 / 633		
						124.75					1227													

	SOLD FOR TAXES (Dollars)	VALUATIONS BY SCHOOL DISTRICTS AS EQUALIZED BY DEPARTMENT OF TAXATION: District No. Rate Mills (Dollars)	District No. Rate Mills (Dollars)	District No. Rate Mills (Dollars)	District No. Rate Mills (Dollars)	District No. Rate Mills (Dollars)	Tax including State Homestead Mills ($ cts.)	State Tax on Non-Homestead 1.0 Mills ($ cts.)	SPECIAL TAXES ($ cts.)	SPECIAL TAXES ($ cts.)	TOTAL TAXES ($ cts.)	PAID	WHEN PAID (Month Day Year)	Number of Receipt	March Settlement 1961 ($ cts.)	June Settlement 1961 ($ cts.)	Penalty ($ cts.)	November Settlement 1961 ($ cts.)	Penalty ($ cts.)	Collections to First Monday in January 1962 ($ cts.)	Penalty ($ cts.)	Delinquent on First Monday in January 1962 ($ cts.)	Total Delinquent Tax and Penalty ($ cts.)	REMARKS
1																								
2		88					23.78	.62			24.40	PAID IN FULL	APR 19 1961	7466		24.40								7144
3		H 36					9.74				9.74	PAID IN FULL	APR 28 1961	7655		9.74								7186
4		H 213					57.58				57.58	PAID IN FULL	APR 28 1961			57.58								"
5																								
6																								
7																								
8																								
9																								
10																								
11																								
12																								
13																								
14																								
15																								
16		243					65.70	1.70			67.40	2ND HALF PAID 1st HALF PAID	OCT 19 1961 MAY 23 1961	17185 / 12172		33.70		33.70						7189
17																								
18																								
19		106					28.66	.74			29.40	2ND HALF PAID 1st HALF PAID	OCT 19 1961 MAY 23 1961	17185 / 12172		14.70		14.70						7189
20		H 249 / 437 / 686					185.46	3.06			188.52					140.12		48.40						

Long Beach | Shady Shores | White Pine Beach | Plainview Beach | Fairgrounds Lot 19 White Pine Beach

by

Assessment Roll and Tax List of Real Property in the Town of Hilian, Cass County, Minnesota, for Taxes for the Year 1960.

Real Estate

Form M.D. MILLER-DAVIS CO., MINNEAPOLIS

* Indicate Type of Property: R-Residential, C-Commercial, I-Industrial, U-Utility, F-Farm, L-Lakeshore, T-Timber, M-Mineral

	In Whose Name Assessed		Description of Property: Subdivision	Sec. or Lot	Town Tier or Block	Rng.	Number of Acres of Land (Acres 100ths)	No. School District	Indicate Homestead Yes or No	Agric. or Seas. Rec. Yes or No	Indicate Type Property	True and Full Valuations: Land Exclusive of Structures and Improvements (Dollars)	Buildings and Other Structures (Dollars)	Machinery Permanently Attached to Real Estate (Dollars)	Total True and Full Value (Dollars)	Assessed Valuations: Rural: Homestead Up to $4,000 20% (Dollars)	Rural: Over $4,000 and Non-Homestead 33⅓% (Dollars)	All Other: Timber Land Class 3c 20% (Dollars)	All Other: Homestead Up to $4,000 25% (Dollars)	All Other: Over $4,000 and Non-Homestead 40% (Dollars)	All Other: Machinery Permanently Attached to Real Estate 33⅓% (Dollars)	All Other: Seasonal and Recreational Cabins 33⅓% (Dollars)	Total Assessed Value	Total Assessed Value as Equalized by the Board of Review (Dollars)	Final Equalized Value (Dollars)
	State of Minnesota	1	~~N½ of N½~~ Govt Lot 1		140	31																			
	State of Minnesota	2	~~N½ of N½~~ " " 2																						
	State of Minnesota	3	S½ of NE¼																						
	State of Minnesota	4	SE¼ of NE¼																						
		5																							
	State of Minnesota	6	~~NE¼ of NW¼~~ Govt Lot 3																						
	State of Minnesota	7	~~NW¼ of NW¼~~ " " 4																						
	State of Minnesota	8	~~SW¼ of NW¼~~ " " 5																						
	State of Minnesota	9	SE¼ of NW¼																						
		10																							
	State of Minnesota	11	NE¼ of SW¼																						
	State of Minnesota	12	~~NW¼ of SW¼~~ Govt Lot 6																						
	State of Minnesota	13	~~SW¼ of SW¼~~ " " 7																						
	State of Minnesota	14	SE¼ of SW¼																						
		15																							
	State of Minnesota	16	NE¼ of SE¼																						
	State of Minnesota	17	NW¼ of SE¼																						
	State of Minnesota	18	SW¼ of SE¼																						
	State of Minnesota	19	SE¼ of SE¼																						
		20																							

	Sold for Taxes	Valuations by School Districts as Equalized by Department of Taxation: District No. ___ Rate ___ Mills (Dollars)	District No. ___ Rate ___ Mills (Dollars)	District No. ___ Rate ___ Mills (Dollars)	District No. ___ Rate ___ Mills (Dollars)	District No. ___ Rate ___ Mills (Dollars)	District No. ___ Rate ___ Mills (Dollars)	Tax including State Homestead ___ Mills ($ cts.)	State Tax on Non-Homestead ___ Mills ($ cts.)	Special Taxes ($ cts.)	Special Taxes ($ cts.)	Total Taxes ($ cts.)		Paid	When Paid: Month Day Year	Number of Receipt	March Settlement 1961 ($ cts.)	June Settlement 1961 ($ cts.)	Penalty ($ cts.)	November Settlement 1961 ($ cts.)	Penalty ($ cts.)	Collections to First Monday in January 1962 ($ cts.)	Penalty ($ cts.)	Delinquent on First Monday in January 1962 ($ cts.)	Total Delinquent Tax and Penalty ($ cts.)	Remarks
1													1													
2													2													
3													3													
4													4													
5													5													
6													6													
7													7													
8													8													
9													9													
10													10													
11													11													
12													12													
13													13													
14													14													
15													15													
16													16													
17													17													
18													18													
19													19													
20													20													

Long Beach | Shady Shores | White Pine Beach | Fairview Beach | Redevelopment Lot 19 White Pine Beach

Assessment Roll and Tax List of Real Property in the Pine of Hizan, Cass County, Minnesota, for Taxes for the Year 1960.

Form S.D. MILLER-DAVIS CO., MINNEAPOLIS

* Indicate Type of Property: R-Residential, C-Commercial, I-Industrial, U-Utility, F-Farm, L-Lakeshore, T-Timber, M-Mineral

	IN WHOSE NAME ASSESSED	DESCRIPTION OF PROPERTY: SUBDIVISION	Sec. or Lot	Town or Block	Rng.	Number of Acres of Land (Acres 100ths)	No. School District	Indicate Homestead Yes or No	Agri. or Resi. Yes or No	* Indicate Type of Property	TRUE AND FULL VALUATIONS: LAND Exclusive of Structures and Improvements (Dollars)	BUILDINGS and Other Structures (Dollars)	MACHINERY Permanently Attached to Real Estate (Dollars)	TOTAL True and Full Value (Dollars)	ASSESSED VALUATIONS: RURAL: Homestead Up to $4,000 20% (Dollars)	RURAL: Over $4,000 and Non-Homestead 33⅓% (Dollars)	ALL OTHER: Timber Land Class 3c 20% (Dollars)	ALL OTHER: Homestead Up to $4,000 25% (Dollars)	ALL OTHER: Over $4,000 and Non-Homestead 40% (Dollars)	ALL OTHER: MACHINERY Permanently Attached to Real Estate 33⅓% (Dollars)	ALL OTHER: Seasonal and Recreational Cabins 33⅓% (Dollars)	TOTAL ASSESSED VALUE (Dollars)	Total Assessed Value as Equalized by the Board of Review (Dollars)	FINAL EQUALIZED VALUE (Dollars)
1	State of Minnesota	NE¼ of NE¼	7	140	31																			
2	State of Minnesota	NW¼ of NE¼																						
3	State of Minnesota	SW¼ of NE¼																						
4	State of Minnesota	SE¼ of NE¼																						
5																								
6	State of Minnesota	NE¼ of NW¼																						
7	State of Minnesota	~~NW¼ of NW¼~~ Govt Lot 1																						
8	State of Minnesota	~~SW¼ of NW¼~~ " " 2																						
9	State of Minnesota	SE¼ of NW¼																						
10																								
11	State of Minnesota	NE¼ of SW¼																						
12	State of Minnesota	~~NW¼ of SW¼~~ Govt Lot 3																						
13	State of Minnesota	~~SW¼ of SW¼~~ " " 4																						
14	State of Minnesota	SE¼ of SW¼																						
15																								
16	State of Minnesota	NE¼ of SE¼																						
17	State of Minnesota	NW¼ of SE¼																						
18	State of Minnesota	SW¼ of SE¼																						
19	State of Minnesota	SE¼ of SE¼																						
20																								

	SOLD FOR TAXES (Dollars)	VALUATIONS BY SCHOOL DISTRICTS AS EQUALIZED BY DEPARTMENT OF TAXATION: District No. Rate ... Mills (Dollars)	District No. Rate ... Mills (Dollars)	District No. Rate ... Mills (Dollars)	District No. Rate ... Mills (Dollars)	District No. Rate ... Mills (Dollars)	District No. Rate ... Mills (Dollars)	Tax including State Homestead ... Mills ($ cts.)	State Tax on Non-Homestead ... Mills ($ cts.)	SPECIAL TAXES ($ cts.)	SPECIAL TAXES ($ cts.)	TOTAL TAXES ($ cts.)		PAID	WHEN PAID: Month Day Year	Number of Receipt	March Settlement 1961 ($ cts.)	June Settlement 1961 ($ cts.)	Penalty ($ cts.)	November Settlement 1961 ($ cts.)	Penalty ($ cts.)	Collections to First Monday in January 1962 ($ cts.)	Penalty ($ cts.)	Delinquent on First Monday in January 1962 ($ cts.)	Total Delinquent Tax and Penalty ($ cts.)	REMARKS
1													1													
2													2													
3													3													
4													4													
5													5													
6													6													
7													7													
8													8													
9													9													
10													10													
11													11													
12													12													
13													13													
14													14													
15													15													
16													16													
17													17													
18													18													
19													19													
20													20													

Real Estate

Long Beach | Sandy Shores | White Pine Beach | Fairview Beach | Westgreement Lot 19 | White Pine Beach

Assessment Roll and Tax List of Real Property in the Pine of Hiram, Cass County, Minnesota, for Taxes for the Year 1960.

Form 5CD HILLER-BATE CO., MINNEAPOLIS

* Indicate Type of Property: R-Residential, C-Commercial, I-Industrial, U-Utility, F-Farm, L-Lakeshore, T-Timber, M-Mineral

	In Whose Name Assessed		Description of Property: Subdivision	Sec. or Lot	Town or Block	Rng.	Number of Acres of Land (Acres 100ths)	No. School District	Indicate Homestead Yes or No	Agrt. or Seasonal Here; Yes or No	* Indicate Type of Property	True and Full Valuations: Land Exclusive of Structures and Improvements	Buildings and Other Structures	Machinery Permanently Attached to Real Estate	Total True and Full Value	Assessed Valuations: Rural: Homestead Up to $4,000 20%	Rural: Over $4,000 Homestead 33⅓%	All Other: Timber Land Class 3a 20%	All Other: Homestead Up to $4,000 25%	All Other: Over $4,000 Non-Homestead 40%	All Other: Machinery Permanently Attached to Real Estate 33⅓%	All Other: Seasonal and Recreational Cabins 33⅓%	Total Assessed Value	Total Assessed Value as Equalized by the Board of Review	Final Equalized Value	Remarks
							Acres					Dollars	Dollars	Dollars	Dollars	Dollars	Dollars	Dollars	Dollars	Dollars	Dollars	Dollars	Dollars	Dollars	Dollars	
	Cecil & Opal Kelly	1	~~NE¼NE¼~~ South Lot 1	8	140	31	28	Non	yes	yes	R	308	2348 1957		2656 2265	531 453							531 453			15961
	~~Lodge Bowman~~ Leo & Ruby	2	NW¼NE¼				40		yes	yes	T	240			240	48							48			
	Lynn G. & Anna Bowman	3	SW¼NE¼				40		yes	yes	T	320			320	64							64			7189
	~~H. H. Bowman~~ " " "	4	South Lot 2 & Lot 3 Sec. 4 ~~NE¼NE¼~~				28.25		yes	yes	R	140	468 390		608 530	121 106							121 106			
	Cecil & Opal Kelly	5	About 3 acs. of South Lot 2				3		yes	yes	T	30			30	6							6			15961
	State of Minnesota	6	NE¼NW¼																							
	State of Minnesota	7	NW¼NW¼																							
	State of Minnesota	8	SW¼NW¼																							
	State of Minnesota	9	SE¼NW¼																							
	Calvin & Cletta R. Erickson (Raymond, Dorothy, Denis, Vernon & Elizabeth)	10	E 343.26 ft. of W 1426.26 ft. South Lot 3				3		no	yes	R	60	421 351		481 411		160 137						160 137			7216
	~~Albert E. Eakes~~ " " " " " "	11	NE¼SW¼				40		no	yes	T	159			159		53						53			7153
	" " " " " "	12	NW¼SW¼				40		no	yes	T	159			159		53						53			"
	" " " " " "	13	SW¼SW¼				40		no	yes	R	159	180 150		339 309		113 103						113 103			"
	" " " " " "	14	SE¼SW¼				40		no	yes	T	159	(540		159		53						53			"
	St. Rosanne Mickill	15	Lot 1 South Lot 3				1		no	yes	R	60 74	1402 23 5972 change		1462 5972		379 137						379 137			7180
	Mathilda Eckman	16	~~Hiram Elsie Grace Eckman~~ Grace Eckman & Richard Eckman						no yes	yes	C	300	240 288 210 252		540 750	110 102	96 80						206 182			7188
	St. Rosanne M. Gill	17	NW¼SE¼				40		no	yes	T	108			108		36						36			7190
	" " "	18	SW¼SE¼				40		no	yes	T	78			78		26						26			7190
	State of Minnesota	19	~~SE¼SE¼~~ South Lot 4																							
	Edward & Maria R. Eckman	20	Part of South Lot 2						no	no	L	51			51		17						17			7215
	Rudolph M. & Mary Jakubowski		Part of Lot 3				113.25					3,220	4549		6878	880	1704						1704			
	Walter L. & Lettie R. Richardson		" " "									2,821	3198		6121	1118	1062						1062			

	Sold for Taxes	Valuations by School Districts as Equalized by Department of Taxation: District No. Rate Mills	Dollars	District No. Rate Mills	Dollars	District No. Rate Mills	Dollars	District No. Rate Mills	Dollars	Tax including State Homestead Mills	State Tax on Non-Homestead 7.5 Mills	Special Taxes	Special Taxes	Total Taxes		Paid	When Paid (Month Day Year)	Number of Receipt	March Settlement 1961	June Settlement 1961	Penalty	November Settlement 1961	Penalty	Collections to First Monday in January 1962	Penalty	Delinquent on First Monday in January 1962	Total Delinquent Tax and Penalty	Remarks
			Dollars		Dollars		Dollars		Dollars	$ cts.	$ cts.	$ cts.	$ cts.	$ cts.					$ cts.	$ cts.	$ cts.	$ cts.	$ cts.	$ cts.	$ cts.	$ cts.	$ cts.	
1	SOLD FOR TAXES		$ 531							143.56				143.56	1											143.56		
2	SOLD FOR TAXES		$ 48							12.98				12.98	2	PAID IN FULL	OCT 30 1961	17455				12.98	.45					
3			$ 64							17.30				17.30	3	PAID IN FULL	APR 28 1961			17.30								7189
4			$ 121							32.72				32.72	4	PAID IN FULL	APR 28 1961	7646		32.72								
5	SOLD FOR TAXES		$ 6							1.62				1.62	5											1.62		15961
6															6													
7															7													
8															8													
9															9													
10			160							43.38	11.21			43.38	10	PAID IN FULL	MAY 16 1961	9427		43.38								7216
11			53							14.70	3.8			14.70	11	PAID IN FULL	MAY 17 1961											7153
12			53							14.70	3.8			14.70	12	PAID IN FULL	MAY 17 1961											"
13			113							30.54	8.0			31.34	13	PAID IN FULL	MAY 17 1961	6364		75.44								"
14			53							14.70	3.8			14.70	14	PAID IN FULL	MAY 17 1961											"
15			217							58.66	15.21			60.18	15	PAID IN FULL	MAY 22 1961	10929		60.18								7180
16			$ 110 962							55.70	6.8			56.38	16	PAID IN FULL	APR 10 1961	6762		56.38								7188
17			36							9.74	2.6			10.00	17	PAID IN FULL	MAY 22 1961	10929		10.00								7190
18			26							7.02	1.8			7.20	18	PAID IN FULL	MAY 22 1961			7.20								7190
19															19													
20			$ 870 207		17	= $ 1870				494 45606	12			506	20	PAID IN FULL	MAY 31 1961	10727		5.06								7215
			1627		17	= 844				494	5.92			466.82						300.66		12.98				113.18		
					17	= 1794				46100																		

Long Beach · Sandy Shores · White Pine Beach · Plaisview Beach · Delinquent Lot 19 by Walter Pine Beach

Assessment Roll and Tax List of Real Property in the Town of Hiram, Cass County, Minnesota, for Taxes for the Year 1960.

Real Estate

Form 5.U.D. MILLER-DAVIS CO., MINNEAPOLIS

* Indicate Type of Property: R-Residential, C-Commercial, I-Industrial, U-Utility, F-Farm, L-Lakeshore, T-Timber, M-Mineral

	IN WHOSE NAME ASSESSED	DESCRIPTION OF PROPERTY: SUBDIVISION	Sec. or Lot	Town or Block	Rng.	Number of Acres of Land: Acres	100ths	No. School District	Indicate Homestead Yes or No	Agricultural Forest Yes or No	* Indicate Type of Property	TREE AND FULL VALUATIONS: LAND Exclusive of Structures and Improvements	BUILDINGS and Other Structures	MACHINERY Permanently Attached to Real Estate	TOTAL True and Full Value	ASSESSED VALUATIONS: RURAL: Homestead Up to $4,000 20%	RURAL: Over $4,000 and Non-Homestead 33⅓%	ALL OTHER: Timber Land Class 3e 20%	ALL OTHER: Homestead Up to $4,000 25%	ALL OTHER: Over $4,000 and Non-Homestead 40%	MACHINERY Permanently Attached to Real Estate 33⅓%	Seasonal and Recreational Cabins 33⅓%	TOTAL ASSESSED VALUE	Total Assessed Value as Equalized by the Board of Review	FINAL EQUALIZED VALUE
												Dollars	Dollars	Dollars	Dollars	Dollars	Dollars	Dollars	Dollars	Dollars	Dollars	Dollars	Dollars	Dollars	Dollars
1	Rodney & Mary Gilman Hathaway Blakeman	That part of Gov't Lot 3, Sec. 8-140-31 described as follows: Beg. at a point 379.5' W. and 231' S. of the NE cor. of said Gov't Lot 3; thence running S. 231' thence E. to Ten Mile Lake; thence N. following the lakeshore to a point 231' S. of N. Line of said Gov't Lot 3; thence W. to place of beginning.	8	140	31	2		Un	No	Yes	T	30			30		10							10	
6		NE¼ of NW¼																							
7		NW¼ of NW¼																							
8		SW¼ of NW¼																							
9		SE¼ of NW¼																							
10																									
11		NE¼ of SW¼																							
12		NW¼ of SW¼																							
13		SW¼ of SW¼																							
14		SE¼ of SW¼																							
15																									
16		NE¼ of SE¼																							
17		NW¼ of SE¼																							
18		SW¼ of SE¼																							
19		SE¼ of SE¼																							
20																									
						2						30			30		10						10		

	SOLD FOR TAXES	VALUATIONS BY SCHOOL DISTRICTS AS EQUALIZED BY DEPARTMENT OF TAXATION: District No. Rate ___ Mills	District No. Rate ___ Mills	District No. Rate ___ Mills	District No. Rate ___ Mills	District No. Rate ___ Mills	Tax including State Homestead ___ Mills	State Tax on Non-Homestead 1.8 Mills	SPECIAL TAXES	SPECIAL TAXES	TOTAL TAXES		PAID	WHEN PAID Month Day Year	Number of Receipt	March Settlement 1961	June Settlement 1961	Penalty	November Settlement 1961	Penalty	Collections to First Monday in January 1962	Penalty	Delinquent on First Monday in January 1962	Penalty	Total Delinquent Tax and Penalty	REMARKS
		Dollars	Dollars	Dollars	Dollars	Dollars	Dollars	$ cts.	$ cts.	$ cts.	$ cts.					$ cts.	$ cts.	$ cts.	$ cts.	$ cts.	$ cts.	$ cts.	$ cts.	$ cts.	$ cts.	
1		10	District Hiram Rate 54 278 Mills				270	06			276	1	PAID IN FULL	APR 10 1961	5762		276									2182
2												2														
3												3														
4												4														
5												5														
6												6														
7												7														
8												8														
9												9														
10												10														
11												11														
12												12														
13												13														
14												14														
15												15														
16												16														
17												17														
18												18														
19												19														
20												20														
		10					270	06			276						276									

Long Beach | Sandy Shores | White Pine Beach | Fairview Beach | Subdivision Lot 19 White Pine Beach

Assessment Roll and Tax List of Real Property in the Town of Hiram, Cass County, Minnesota, for Taxes for the Year 1960.

Real Estate

Form 54.D MILLER-DAVIS CO., MINNEAPOLIS

* Indicate Type of Property: R-Residential, C-Commercial, I-Industrial, U-Utility, F-Farm, L-Lakeshore, T-Timber, M-Mineral

	IN WHOSE NAME ASSESSED		DESCRIPTION OF PROPERTY: SUBDIVISION	Sec. or Lot	Town of Block	Rng.	Number of Acres of Land (Acres 100ths)	No. School District	Indicate Homestead Yes No	Agri. or Seas. Recr. Yes No	* Indicate Type of Property	TRUE AND FULL VALUATIONS: LAND Exclusive of Structures and Improvements (Dollars)	BUILDINGS and Other Structures (Dollars)	MACHINERY Permanently Attached to Real Estate (Dollars)	TOTAL True and Full Value (Dollars)	ASSESSED VALUATIONS: RURAL: Homestead Up to $4,000 20% (Dollars)	RURAL: Over $4,000 and Non-Homestead 33⅓% (Dollars)	ALL OTHER: Timber Land Class 3e 20% (Dollars)	ALL OTHER: Homestead Up to $4,000 25% (Dollars)	ALL OTHER: Over $4,000 and Non-Homestead 40% (Dollars)	ALL OTHER: MACHINERY Permanently Attached to Real Estate 33⅓% (Dollars)	ALL OTHER: Seasonal and Recreational Cabins 33⅓% (Dollars)	TOTAL ASSESSED VALUE (Dollars)	Total Assessed Value as Equalized by the Board of Review (Dollars)	FINAL EQUALIZED VALUE (Dollars)
	George L. Barrett Jr.	1	~~Section~~ Govt Lot 2	9	140	31	19.32	Hr	no	yes	R	207	2678 +20%		2885		961						961		
													2232		2439		813						813		
		2	NW¼ of NE¼																						
		3	SW¼ of NE¼																						
		4	SE¼ of NE¼																						
		5																							
		6	NE¼ of NW¼																						
		7	NW¼ of NW¼																						
		8	SW¼ of NW¼																						
		9	SE¼ of NW¼																						
		10																							
		11	NE¼ of SW¼																						
		12	NW¼ of SW¼																						
	Carl August Lund	13	~~Section~~ Govt Lot 1				1		no	no	L	51			51		17						17		
		14	SE¼ of SW¼																						
		15																							
		16	NE¼ of SE¼																						
		17	NW¼ of SE¼																						
		18	SW¼ of SE¼																						
		19	SE¼ of SE¼																						
		20																							
							20.32					258	4678 2232		2936 2490		978 830						978 830		

	SOLD FOR TAXES	VALUATIONS BY SCHOOL DISTRICTS AS EQUALIZED BY DEPARTMENT OF TAXATION: District No. ___ Rate ___ Mills (Dollars)	District No. Hiram Rate 34.96 Mills (Dollars)	District No. ___ Rate ___ Mills (Dollars)	District No. Hiram Rate 34.96 Mills (Dollars)	District No. ___ Rate ___ Mills (Dollars)	District No. ___ Rate ___ Mills (Dollars)	Tax including State Homestead ___ Mills ($ cts.)	State Tax on Non-Homestead 1.9 Mills ($ cts.)	SPECIAL TAXES ($ cts.)	SPECIAL TAXES ($ cts.)	TOTAL TAXES ($ cts.)		PAID	WHEN PAID Month	Day	Year	Number of Receipt	March Settlement 1961 ($ cts.)	June Settlement 1961 ($ cts.)	Penalty ($ cts.)	November Settlement 1961 ($ cts.)	Penalty ($ cts.)	Collections to First Monday in January 1962 ($ cts.)	Penalty ($ cts.)	Delinquent on First Monday in January 1962 ($ cts.)	Total Delinquent Tax and Penalty ($ cts.)	REMARKS
1		961						25480	674			26654	1	PAID IN FULL	MAY	4	1961	9612		266.54							7192
2													2														
3													3														
4													4														
5													5														
6													6														
7													7														
8													8														
9													9														
10													10														
11													11														
12													12														
13				17				494	12			506	13	PAID IN FULL	MAY	9	1961	9808		5.06							7217
14													14														
15													15														
16													16														
17													17														
18													18														
19													19														
20													20														
		961		17 = 978				25780 494 26474	686			27160								271.60							

Long Beach | Sandy Shores | White Pine Beach | Plainview Beach | Subdivision Lot 19 White Pine Beach

Assessment Roll and Tax List of Real Property in the Town of Hiram, Cass County, Minnesota, for Taxes for the Year 1960.

Form 5.C.1 HILLER-DAVIS CO., MINNEAPOLIS

* Indicate Type of Property: R-Residential, C-Commercial, I-Industrial, U-Utility, F-Farm, L-Lakeshore, T-Timber, M-Mineral

	IN WHOSE NAME ASSESSED	DESCRIPTION OF PROPERTY: SUBDIVISION	Sec. or Lot	Town or Block	Rng.	Number of Acres of Land (Acres 100ths)	No. School District	Indicate Homestead Yes or No	Agri. or Non-Agri. Here Yes or No	* Indicate Type of Property	TRUE AND FULL VALUATIONS: LAND Exclusive of Structures and Improvements (Dollars)	BUILDINGS and Other Structures + 20% (Dollars)	MACHINERY Permanently Attached to Real Estate (Dollars)	TOTAL True and Full Value (Dollars)	ASSESSED VALUATIONS: RURAL: Homestead Up to $4,000 20% (Dollars)	RURAL: Over $4,000 and Non-Homestead 33⅓% (Dollars)	ALL OTHER: Timber Land Class 3a 20% (Dollars)	ALL OTHER: Homestead Up to $4,000 25% (Dollars)	ALL OTHER: Over $4,000 and Non-Homestead 40% (Dollars)	ALL OTHER: MACHINERY Permanently Attached to Real Estate 33⅓% (Dollars)	ALL OTHER: Seasonal and Recreational Cabins 33⅓% (Dollars)	TOTAL ASSESSED VALUE (Dollars)	Total Assessed Value as Equalized by the Board of Review (Dollars)	FINAL EQUALIZED VALUE (Dollars)
1		NE¼ of NE¼				120.49 acres																		
2		NW¼ of NE¼																						
3		SW¼ of NE¼																						
4		SE¼ of NE¼																						
5																								
6		NE¼ of NW¼																						
7		NW¼ of NW¼																						
8		SW¼ of NW¼																						
9		SE¼ of NW¼																						
10	Helen A. Dutton + Catherine A. Dunn	Lake View Park Lot 2				4		no	no	R	120	2070 / 1725		2190 / 1845	730	615						730 / 615		
11	Ernest F. + Alma M. Matthias	W 100' x 335.80' of E 992' x 395.50' of NE¼ of NW¼ of Park Lot 3						no	yes	R	99	832 / 693		931 / 792	310	264						310 / 264		
12	Marjorie Freeman	W 198' x 335.80' of E 594' x 395.50' of NE¼ of NW¼ of Park Lot 3						no	no	L	87			87	29							29		
13	Ernest F. + Alma M. Matthias	W 100' x 395.50' of NW¼ of NW¼ of Park Lot 3						no	no	L	99			99	33							33		
14	Allen Larder + Ethel B. Eller	E 100' x 395.50' of Park Lot 3				72		no	no	C	100	301 / 251		401 / 351	134 / 117							134 / 117		
15	" " " "	100' x 400' of Park Lot 3				1		no	no	R	100	258 / 215		358 / 315	119 / 105							119 / 105		
16	" " " "	200' x 400' on the W of Lot 3 of Park Lot 3				2		no	yes	L	200	638 / 532		838 / 732							279 / 244	279 / 244		
17	N. Lavelle + Virginia B. Ryd	W 100' of the E 594' of the N 395' of the NW¼ of the NW¼ of Park Lot 3				4		no	no	R	98	574 / 478		672 / 576	224 / 192							224 / 192		
18	" " " "	W 67' of the E 661' of the N 395' of Park Lot 2				3.50		no	no	R	120	554 / 462		674 / 582	225 / 194							225 / 194		
19	Lillian Margaret + Gunnar R. Nelson	S 75' of the W 198' of Park Lot 2				60		no	yes	L	185	592 / 493		777 / 678							259 / 226	259 / 226		
20	Harry Allen + Esther Augusta Johnson (see next page)	E 100' of the W 594' of Park Lot 2				21.92		no	no	R	99	1756 / 463		1855 / 1062	418 / 354							418 / 354		
											1307	6978 / 5812		8282 / 7119	2222 / 1923						538 / 470	2760 / 2393		

Cass County, Minnesota, for Taxes for the Year 1960.

	SOLD FOR TAXES (Dollars)	VALUATIONS BY SCHOOL DISTRICTS AS EQUALIZED BY DEPARTMENT OF TAXATION: District No. 1 (Hiram) Rate 24.210 Mills (Dollars)	District No. 2 (Hiram) Rate 24.210 Mills (Dollars)	District No. 3 (Hiram) Rate 24.210 Mills (Dollars)	District No. ___ Rate ___ Mills (Dollars)	District No. ___ Rate ___ Mills (Dollars)	Tax including State Homestead ___ Mills ($ cts.)	State Tax on Non-Homestead 9.0 Mills ($ cts.)	SPECIAL TAXES ($ cts.)	SPECIAL TAXES ($ cts.)	TOTAL TAXES ($ cts.)	PAID (Month Day Year)	WHEN PAID	Number of Receipt	March Settlement 1961 ($ cts.)	June Settlement 1961 ($ cts.)	Penalty ($ cts.)	November Settlement 1961 ($ cts.)	Penalty ($ cts.)	Collections to First Monday in January 1962 ($ cts.)	Penalty ($ cts.)	Delinquent on First Monday in January 1962 ($ cts.)	Total Delinquent Tax and Penalty ($ cts.)	REMARKS
1																								
2																								
3																								
4																								
5																								
6																								
7																								
8																								
9																								
10			730		21194	512				21706	10	PAID IN FULL APR 19 1961	7467		217.06									15374
11		310			8380	218				8598	11	PAID IN FULL MAY 31 1961	10679		85.98									7410
12			29		842	20				862	12	PAID IN FULL MAY 17 1961	6358		8.62									7224
13			33		958	24				982	13	PAID IN FULL MAY 31 1961	10679		9.82									7410
14			134		3890	94				3984	14	2nd HALF PAID SEP 11 1961 1st HALF PAID SEP 23 1961 2nd HALF PAID SEP 11 1961	15978 7653											7218
15			119		3456	84				3540	15	1st HALF PAID APR 28 1961 2nd HALF PAID SEP 1 1961 1st HALF PAID APR 28 1961	7631		763.1		763.1							"
16		279			7542	196				7738	16	2nd HALF PAID OCT 3 1961 1st HALF PAID MAY 17 1961	16261		773.8		773.8							"
17			224		6504	158				6662	17	2nd HALF PAID OCT 3 1961 1st HALF PAID OCT 3 1961	16359		666.2		666.2							7222
18			225		6532	158				6690	18	PAID IN FULL APR 24 1961	7562		669.0									"
19		259			7002	182				7184	19	PAID IN FULL APR 24 1961	7562		718.4									7219
20			48		12136	294				12430	20	2nd HALF PAID OCT 3 1961 1st HALF PAID JUN 6 1961	16718 10678		621.5		621.5							15877
		848	1912 = 2760		22924 55512 78436	1940				80376					5955.4		2065.2							

Long Beach | Shady Shores | White Pine Beach | Paterson Beach | Rearrangement Lot 19 | White Pine Beach

Assessment Roll and Tax List of Real Property in the Town of Leech Lake, Cass County, Minnesota, for Taxes for the Year 1960.

Form 3CD MILLER-DAVIS CO., MINNEAPOLIS

* Indicate Type of Property: R-Residential, C-Commercial, I-Industrial, U-Utility, F-Farm, L-Lakeshore, T-Timber, M-Mineral

In Whose Name Assessed	Description of Property: Subdivision	Sec. or Lot	Town or Block	Rng.	Number of Acres of Land (Acres 100ths)	No. School District	Indicate Homestead Yes or No	Agri. or Seas. Rec. Yes or No	Indicate Type of Property	True and Full Valuations: Land Exclusive of Structures and Improvements (Dollars)	Buildings and Other Structures (Dollars)	Machinery Permanently Attached to Real Estate (Dollars)	Total True and Full Value (Dollars)	Assessed Valuations: Rural: Homestead Up to $4,000 20% (Dollars)	Rural: Over $4,000 Up to $8,000 Homestead 33⅓% (Dollars)	All Other: Timber Land Class 3c 20% (Dollars)	All Other: Homestead Up to $4,000 25% (Dollars)	All Other: Over $4,000 and Non-Homestead 40% (Dollars)	All Other: Machinery Permanently Attached to Real Estate 33⅓% (Dollars)	All Other: Seasonal and Recreational Cabins 33⅓% (Dollars)	Total Assessed Value (Dollars)	Total Assessed Value as Equalized by the Board of Review (Dollars)	Final Equalized Value (Dollars)
	1 N½ of N½		101	403 1		Un																	
	2 N.W. ¼ of N.E. ¼																						
	3 S.W. ¼ of N.E. ¼																						
	4 S.E. ¼ of N.E. ¼										895		1061		354						354		
											746 58		912		304						304		
Simeon L. & Gladys I. Adelman	5 W. 168 ft. of S. 850 ft. of Block Rot 2				6.60		no	no	R	166	540 change		706		254						254		
	6 N.E. ¼ of N.W. ¼																						
~~William~~ Floyd B. Smith	7 Block 1 Lot 3 & 4 N.W. ¼ of N.W. ¼						no	no	L	99			99		33						33		
	8 S.W. ¼ of N.W. ¼																						
	9 E. ½ of N.W. ¼																						
Ray N. Chiley	2						no	no	L	99			99		33						33		
Earl A. Ogan	11 Block 3 Lot 4 Block 1 Lot 3						no	no	L	270			270		90						90		
	12 N.W. ¼ of S.W. ¼																						
	13 S.W. ¼ of S.W. ¼																						
	14 S.E. ¼ of S.W. ¼																						
Bonnie R. & John B. Anderson	15 Block 1 Block Lot 2						no	no	L	51			51		17						17		
Helen A. Walton & Anderson Chem	16 Block Lot 1				52.00		no	yes	F	612	1901		2513		837						837		
Edward A. & Jessie M. Cornbrook	17 S. 150 ft. of S. 1/2 of Block Rot 2				5.85		no	no	L	150	1584		2196		732						732		
" "	18 150 feet along side of Block Rot 2				5.85		no	no	R	150	1404		1554		518						518		
Dr. Helen & Rose R. Rose, Dorr	19 Block Lot 1				8		no	no	R	263	1170		1320		440						440		
Dr. & Ruth Kamm Bigley	20 S. 100 ft. of N. 150 ft. of Block Lot 2				1		no	no	R	100	1308		1571		524						524		
											1395		1353		451						451		
											1495		1495		498						498		
											1263		1263		421						421		
					21.70					1960	6403		8863		2954						2954		
											5602		7163		2521						2521		
											4762		7118		2371						2371		

Valuations by School Districts as Equalized by Department of Taxation

Sold for Taxes	District No. 1 Rate 24.8 Mills	District No. 2 Rate 24.8 Mills	District No. 3 Rate 24.8 Mills	District No. 4 Rate 24.8 Mills	District No. 5 Rate 24.8 Mills	District No. 6 Rate 24.8 Mills	Tax including State Homestead ..... Mills	State Tax on Non-Homestead 10 Mills	Special Taxes	Special Taxes	Total Taxes		Paid	When Paid (Month Day Year)	Number of Receipt	March Settlement 1961	June Settlement 1961	Penalty	November Settlement 1961	Penalty	Collections to First Monday in January 1962	Penalty	Delinquent on First Monday in January 1963	Penalty	Total Delinquent Tax and Penalty	Remarks
												1														
												2														
												3														
												4														
			354				10278	248			10526	5	1st HALF PAID	MAY 31 1961	10662		5263						5263		5789	15974
												6														
												7	PAID IN FULL	DEC 18 1961	7790						9.82	98				
Sold for taxes			33				958	24			982	8														
												9														
			33				958	24			982	10	PAID IN FULL	FEB 20 1961	3898	982										7321
Sold for taxes			90				2614	64			2678	11													2678	
												12														
												13														
												14														
			17				494	12			506	15	PAID IN FULL	JUN 26 1961	16845				506	08						1562
	837						22628	586			23214	16	PAID IN FULL	APR 19 1961	7467		232 14									15334
			518				15040	364			15404	17	PAID IN FULL	MAR 9 1961	2237		154 04									7150
			50				1452	36			1488	18	PAID IN FULL 2nd HALF PAID	MAR 9 1961 SEP 28 1961	15926		14 88									7322
			524				15214	368			15582	19	1st HALF PAID	APR 24 1961	7558		77 91		77 91							7320
			498				14458	350			14808	20	PAID IN FULL	OCT 23 1961	16435				148 08							Bm 5.08
	837		2117 = 2954				22628 61466	2076			86170					982	531 60		2205		982		7941			
							84094																			

Long Beach | Shady Shores | White Pine Beach | Pleasure Beach | Rearrangement Lot 19 | White Pine Beach

Assessment Roll and Tax List of Real Property in the Town of Hiram

* Indicate Type of Property: R-Residential, C-Commercial, I-Industrial, U-Utility, F-Farm, L-Lakeshore, T-Timber, M-Mineral

Form 5.C.D. MILLER-DAVIS CO., MINNEAPOLIS

	In Whose Name Assessed	Description of Property: Subdivision	Sec. or Lot	Town or Block	Rng.	Number of Acres of Land (Acres 100ths)	No. School District	Indi-cate Home-stead Yes or No	Agri-cul-tural Yes or No	Indi-cate Type of Prop-erty	True and Full Valuations: Land Exclusive of Structures and Improvements (Dollars)	Buildings and Other Structures (Dollars)	Machinery Permanently Attached to Real Estate (Dollars)	Total True and Full Value (Dollars)	Assessed Valuations: Rural: Homestead Up to $1,000 20% (Dollars)	Rural: Over $1,000 and Non-Homestead 33⅓% (Dollars)	All Other: Timber Land Class 3c 20% (Dollars)	All Other: Homestead Up to $1,000 25% (Dollars)	All Other: Over $1,000 and Non-Homestead 40% (Dollars)	All Other: Machinery Permanently Attached to Real Estate 33⅓% (Dollars)	All Other: Seasonal and Recreational Cabins 33⅓% (Dollars)	Total Assessed Value (Dollars)	Total Assessed Value as Equalized by the Board of Review (Dollars)	Final Equalized Value (Dollars)
1	M.B. + Lou-Mae Rathrop	~~Part L Govt Lot 1 formerly lots 1-12 Blk 1 Shady Shore Park Lots 1-12 Blk 1 Shady Shore Park Lots 1-12 Blk 1~~	11	140	38	6	Non	no	no	R	300	968 / 807		1268 / 1107		423 / 369						423 / 369		
2		Govt Lot 2 Lot 3 formerly																						
3	Bernice + Leonard M. Gatchter	Blk 1 Blue Water Bay Beach						no	no	L	51			51		17						17		
4	~~Ro A. Donnelly~~ State of Minnesota	Part L Govt Lot 1 formerly lots 2 Blue Water Bay Beach						no	no	L	150			150		50						50 Forfeited		
5	Marvin E. + Helen G. Anderson	5.68 acs. of Govt Lot 1				5.68		no	no	R	300	1105 / 921		1405 / 1221		468 / 407						468 / 407		
6		NE¼ of NW¼																						
7		NW¼ of NW¼																						
8		SW¼ of NW¼																						
9		SE¼ of NW¼																						
10	Robert H. + Mabel Mayer	Part L Govt Lot 3 formerly lots 5 & 18 "Shady Shores"				6.50		yes	yes	T	40			40	8							8		
11		NE¼ of SW¼																						
12		NW¼ of SW¼																						
13	Helen A. Button + Catherine A. Spann	SW¼ of SW¼ Govt Lot 4				36		yes / no	no	C	540	660 / 1587 792 / 1904		3236 / 2787	266 / 240	635 / 539						901 / 779		
14		SE¼ of SW¼																						
15	Elgin + Carolyn Stallard	Lot 5 Spann vacation lots 5 & 18 78 "Shady Shores"				8.70		no	no	L	54			54		18						18		
16		NE¼ of SE¼																						
17		NW¼ of SE¼																						
18		Platted "Hiawatha Beach" ~~SW¼ of SE¼~~ Govt Lot 2																						
19	The Quadle Company	SE¼ of SE¼				40		no	yes	T	321			321		107						107		
20																								
						102.08				Land / Imp.	1156 / 150 = 1606	4969 / 3975		6525 / 5121 - 150 = 6375	274 / 248	1718 / 1497 = 1668						1992 - 50 = 1942 v total 2745		

Valuations by School Districts as Equalized by Department of Taxation

	Sold for Taxes	District No. Rate Mills (Dollars)	District No. Rate Mills (Dollars)	District No. Rate Mills (Dollars)	Tax including State Homestead 1.0 Mills ($ cts.)	State Tax on Non-Homestead 1.0 Mills ($ cts.)	Special Taxes ($ cts.)	Special Taxes ($ cts.)	Total Taxes ($ cts.)	Paid	When Paid (Month Day Year)	Number of Receipt	March Settlement 1961 ($ cts.)	June Settlement 1961 ($ cts.)	Penalty ($ cts.)	November Settlement 1961 ($ cts.)	Penalty ($ cts.)	Collections to First Monday in January 1962 ($ cts.)	Penalty ($ cts.)	Delinquent on First Monday in January 1962 ($ cts.)	Total Delinquent Tax and Penalty ($ cts.)	Remarks
1			423		12282	296			12578	PAID IN FULL	APR 26 1961	2680		125 78								
2																						
3	SOLD FOR TAXES		47		494	12			506	Forfeited	9-21-61											5.06 Cans.
4																						
5			468		13588	328			13916	PAID IN FULL	MAR 10 1961	7258		139 16								
6																						
7																						
8																						
9																						
10	A 8				216				216	PAID IN FULL	MAY 31 1961	10714		2 16								
11																						
12																						
13			#266 / 635		26160	446			26606	PAID IN FULL	APR 19 1961	7467		266 06								
14																						
15			18		522	12			534	PAID IN FULL	APR 17 1961	3707		5 34								
16																						
17																						
18																						
19	107				2892	96			2968	2ND HALF PAID 1ST HALF PAID	OCT 25 1961 JUN 6 1961	19208 10080		1484 1484		14 84						
20																						
	48 107 115		#266 = #74 156 = 1668 182 = 1942		3108 53046 56154	1170			57324					55324		1484						5.06 Cans

Long Beach | Sandy Shores | White Pine Beach | Palisades Beach | Re-arrangement Lot 19 White Pine Beach

Real Estate

Assessment Roll and Tax List of Real Property in the Town of Liriam, Cass County, Minnesota, for Taxes for the Year 1960.

Form 5(1) · MILLER-DAVIS CO., MINNEAPOLIS

* Indicate Type of Property: R-Residential, C-Commercial, I-Industrial, U-Utility, F-Farm, L-Lakeshore, T-Timber, M-Mineral

	IN WHOSE NAME ASSESSED	DESCRIPTION OF PROPERTY: SUBDIVISION	Sec. or Lot	Town or Block	Rng.	Number of Acres of Land (Acres 100ths)	No. School District	Indicate Homestead or No	Agricultural Sensitive Area Yes or No	* Indicate Type of Property	TRUE AND FULL VALUATIONS: LAND Exclusive of Structures and Improvements (Dollars)	BUILDINGS and Other Structures (Dollars)	MACHINERY Permanently Attached to Real Estate (Dollars)	TOTAL True and Full Value (Dollars)	ASSESSED VALUATIONS: RURAL: Homestead Up to $4,000 20% (Dollars)	RURAL: Over $4,000 and Non-Homestead 33⅓% (Dollars)	ALL OTHER: Timber Land Class 3c 20% (Dollars)	ALL OTHER: Homestead Up to $4,000 25% (Dollars)	ALL OTHER: Over $4,000 Non-Homestead 40% (Dollars)	ALL OTHER: MACHINERY Permanently Attached to Real Estate 33⅓% (Dollars)	ALL OTHER: Seasonal and Recreational Cabins 33⅓% (Dollars)	TOTAL ASSESSED VALUE (Dollars)	Total Assessed Value as Equalized by the Board of Review (Dollars)	FINAL EQUALIZED VALUE (Dollars)
1	Hazel B. Hart & Nellie Jenkes	NE¼ of NE¼	12	140	31	40	Km	yes	yes	R	170	228 190		398 360	80 72							80 72		
2	J. L. Mull	SE¼ of NW¼ of NE¼				20		no	yes	T	60			60		20						20		
3	Mrs. Oscar Bortram	SW¼ of NE¼				40		yes	no	T	70			70	14							14		
4	Arthur L. & Eva Jenkins, Dorothy Ridge	SE¼ of NE¼				40		no	yes	T	201			201		67						67		
5	Joseph Bender & Anna B. Thurau	N½ of N½ of NE¼				20		yes	yes	R	110	744 620		854 730	171 146							171 146		
6	Nellie Jenkes & Nellie Jenkes	NE¼ of NW¼				40		yes	yes	T	300	120 100		420 400	84 80							84 80		
7	Joseph Fairfield Murray, Jr.	NW¼ of NW¼ Lot 1 Block 1 Lot 2 Block 1 Lot 3 Block 1 Lot 4 Block 1 Lot 5 Block 1 Lot 6 Block 1 Lot 7 Block 1 Lot 8 Block 1 Lot 9 Block 1 Lot 10 Block 1 Lot 11 Block 1 Lot 12 Block 1 Lot 13 Block 1 Lot 14 Block 1 Lot 15 Block 1 Lot 16 Block 1 Lot 17 Block 1 Lot 18 Block 1 Lot 19 Block 1 Lot 20 Block 1					10			yes	yes	R	80	450 375		530 455	106 91							106 91		
8	E. B. Johnson	SW¼ of NW¼ less 2.0 acres				25		yes	yes	R	83	182 152		265 235	53 47							53 47		
9	Oscar & Mabel Bortram	SE¼ of NW¼				40		yes	yes	T	160			160	32							32		
10	Emma Pearce & Carlson	Lots 1 & 2 of Block 1 Lots 1 & 2 of Block 2 Lots 1 & 2 of Block 3 Lots 1 & 2 of Block 4 Lots 1 & 2 of Block 5 Lots 1 & 2 of Block 6 Lots 1 & 2 of Block 7 Lots 1 & 2 of Block 8 Lots 1 & 2 of Block 9 Lots 1 & 2 of Block 10 Lots 1 & 2 of Block 11 Lots 1 & 2 of Block 12 Lots 1 & 2 of Block 13 Lots 1 & 2 of Block 14 Lots 1 & 2 of Block 15 Lots 1 & 2 of Block 16 Lots 1 & 2 of Block 17 Lots 1 & 2 of Block 18 Lots 1 & 2 of Block 19 Lots 1 & 2 of Block 20					40			no	no	R	149	998 932		1147 981		382 327						382 327		
11	E. B. Johnson	NE¼ of SW¼				40		yes	yes	T	70			70	14							14		
12	" "	NW¼ of SW¼ less 5.0 A.				40		yes	yes	T	115			115	23							23		
13	Grant Wirth	SW¼ of SW¼				40		yes	yes	R	238	290 242		528 480	106 96							106 96		
14	R. L. & Stella E. & Geo. H. Buchanan	SE¼ of SW¼ Lots 1 & 2				39.50		no	yes	T	306			306		102						102		
15	Oscar Bortram	255 X 700 E. side of Lot 3 Block 1						yes	yes	R	36	557 464		593 500	119 100							119 100		
16	Mabel Bortram	NE¼ of SE¼				40		yes	yes	T	160			160	32							32		
17	" "	NW¼ of SE¼				40		yes	yes	T	100			100	20							20		
18	John Engberg & Victor A. Parker & Edward Parker	Lots 1 & 2 of Block 1				24		no	yes	T	168			168		56						56		
19	" "	W. 200' of Lots 1 & 2				1.302		no	yes	T	90			90		30						30		
20	Donald Henning Fields	W. 100' x E. 800' of Lots 1 & 2				2.56		no	no	R	75	144 120		219 195		73 65						73 65		
						550.00					2491	3093		5584	854	730						1584		
											761	667		1428								1434		

VALUATIONS BY SCHOOL DISTRICTS AS EQUALIZED BY DEPARTMENT OF TAXATION

	District No. ____ Rate ____ Mills	District No. 64 Rate 29.0 Mills	District No. ____ Rate ____ Mills	District No. 2162 Rate 29.0 Mills	District No. ____ Rate ____ Mills	District No. ____ Rate ____ Mills	District No. ____ Rate ____ Mills
	Dollars	Dollars	Dollars	Dollars	Dollars	Dollars	Dollars
1		$ 80					
2		20					
3				$ 14			
4	SOLD FOR TAXES	67					
5		$ 171					
6		$ 84					
7		$ 106					
8		$ 53					
9		$ 32					
10				382			
11		$ 14					
12		$ 23					
13		$ 106					
14		102					
15		$ 119					
16		$ 32					
17		$ 20					
18		56					
19		30					
20							
		$ 940		$ 73 + 14 = $ 78	854		
		275		456 = 720			
		1115		469 = 1584			

	Tax including State Homestead Mills (Dollars)	State Tax on Non-Homestead 4.0 Mills (Dollars)	SPECIAL TAXES ($ cts.)	SPECIAL TAXES ($ cts.)	TOTAL TAXES ($ cts.)	PAID	WHEN PAID (Month Day Year)	Number of Receipt	March Settlement 1961 ($ cts.)	June Settlement 1961 ($ cts.)	Penalty	November Settlement 1961 ($ cts.)	Penalty	Collections to First Monday in January 1962 ($ cts.)	Penalty	Delinquent on First Monday in January 1962 ($ cts.)	Total Delinquent Tax and Penalty ($ cts.)	REMARKS
1	2162	14			2176	PAID IN FULL	MAY 31 1961	13760		2176								15872
2	540				540	PAID IN FULL	APR 17 1961	5915		540								7424
						Balance Paid	OCT 31 1961	17566				203						15873
3	406				406	1st Half Paid	JUN 8 1961	13559				203	06					
						Balance Paid	SEP 1 1961	15465										14.58-Bad
4	1812	46			1858	Part Paid	MAY 10 1961	9768		400		1458						7192
						2nd HALF PAID	OCT 10 1961	17402				231						
5	4622				4622	1st HALF PAID	JUN 26 1961	16821				231	69					15871
6	2270				2270	PAID IN FULL	MAY 31 1961	6794		2270								7413
7	2866				2866	2nd HALF PAID	OCT 26 1961	17397		1433		1433						7415
						1st Half Paid	MAY 31 1961	6795								14 32	15 75	
8	1432				1432	Balance Paid	OCT 31 1961	17566				233						15874
9	866				866	Part Paid	JUN 2 1961	15569				633	12					7232
10	11090	268			11358	PAID IN FULL	MAR 29 1961	3564		11358								7415
11	378				378											3 78	4 16	
12	622				622											6 22	6 84	7192
13	2866				2866	PAID IN FULL	APR 24 1961	7565		2866								7139
14	2758	72			2830	PAID IN FULL	FEB 2 1961	410	28 30									15875
						Balance Paid	OCT 31 1961	17566				1109						
15	3218				3218	1st Part Paid	JUN 8 1961	13564				2109	47					15876
						2nd HALF PAID	OCT 1 1961					433						
16	866				866	1st Half Paid	JUN 8 1961	17566				433	12					
						2nd HALF PAID	OCT 1 1961	13567				70						
17	540				540	1st Half Paid	JUN 8 1961					470	08					
18	1514	40			1554	PAID IN FULL	APR 18 1961	4794		1554								7195
19	812	22			834	PAID IN FULL	APR 18 1961			834								
20	2120	52			2172	PAID IN FULL	MAR 22 1961	10934		2172								15873
	30144	514			30658				28 30	25602		13409				24 32		
	13616				13616													
	43760	514			44274													

Long Beach · Sandy Shores · White Pine Beach · Pleasview Beach · Re-arrangement Lot 19 · White Pine Beach · by

Assessment Roll and Tax List of Real Property in the Town of Hiram

Cass County, Minnesota, for Taxes for the Year 1960.

Form 5-D MILLER-DAVIS CO., MINNEAPOLIS

* Indicate Type of Property: R-Residential, C-Commercial, I-Industrial, U-Utility, F-Farm, L-Lakeshore, T-Timber, M-Mineral

	IN WHOSE NAME ASSESSED	DESCRIPTION OF PROPERTY: SUBDIVISION	Sec. or Lot	Town or Block	Rng.	Number of Acres of Land (Acres 100ths)	No. School District	Indicate Homestead Yes or No	Agri. Use Recd. Yes or No	Indicate Type of Property	TRUE AND FULL VALUATIONS: LAND Exclusive of Structures and Improvements (Dollars)	BUILDINGS and Other Structures (Dollars)	MACHINERY Permanently Attached to Real Estate (Dollars)	TOTAL True and Full Value (Dollars)	ASSESSED VALUATIONS: RURAL: Homestead Up to $4,000 (Dollars)	RURAL: Over $4,000 and Non-Homestead 33⅓% (Dollars)	ALL OTHER: Timber Land Class 3c (Dollars)	ALL OTHER: Homestead Up to $4,000 (Dollars)	ALL OTHER: Over $4,000 and Non-Homestead (Dollars)	ALL OTHER: MACHINERY Permanently Attached to Real Estate 33⅓% (Dollars)	Seasonal and Recreational Cabins 33⅓% (Dollars)	TOTAL ASSESSED VALUE (Dollars)	Total Assessed Value as Equalized by the Board of Review (Dollars)	FINAL EQUALIZED VALUE (Dollars)
1	M. R. + Mrs. Max Lathrop	E 2 acs. of South Lot 2 of NW¼ NW¼	12	140	31	6.20	2em	no	yes	T	15	241		15 / 391		5 / 130						5 / 130		
2	Henry H. + Ann H. Bancroft	E 200' of South Lot 3 NW¼ NW¼				3.12		no	no	R	150	201		351		117						117		
3	Brown G. + Madeline Eichbrugge	W 100' of E 400' of South Lot 3 SW¼ NW¼				2.56		yes	no	R	75	618 / 515		693 / 590	139 / 118							139 / 118		
4	SE¼ NE¼																							
5	Hodges E. + Elander	E 85' of W½ of W½ of South Lot 1				.40		no	no	R	84	421 / 351		505 / 435		168 / 145						168 / 145		
6	Kirkeide + Kirkeman	A piece in W½ of W½ of South Lot 1 SE¼ NW¼						no	no	L	51			51		17						17		
7	NW¼ SW¼ NW¼																							
8	Eugene G. + Otto S. Eugene	W 100' of E 600' of South Lot 3 NW¼ NW¼				2.56		no	no	R	75	162 / 135		237 / 210		79 / 70						79 / 70		
9	SE¼ NW¼																							
10	H. E. Elander	N 85' of S 170' of W½ of W½ of South Lot 1				.40		no	no	R	85	96 / 80		181 / 165		60 / 55						60 / 55		
11	NE¼ SW¼																							
12	Arthur O. + Hilda B. Green	W 100' of E 300' of South Lot 3 NW¼ SW¼				2.56		yes	no	R	75	1080 / 900		1155 / 975	231 / 195							231 / 195		
13	Rosie A. Lemmond + Frank G. Lemmond	W 200' of S 570' of South Lot 1 NW¼ SW¼ T. H. Rose						no	no	R	21			21		7						7		
14	SE¼ SW¼																							
15	" " " "	W 85' of S 285' of W½ of W½ of South Lot 1 SE¼ SW¼ Lot 1 Sec 12 T 140 R 31				.90		yes	no	R	100	1638 / 1365		1738 / 1465	347 / 293							347 / 293		
16	Clarence G. + Florence M. Warner	E 100' of W 400' of South Lot 3 SE¼ SW¼						no	no	R	75	266 / 222		341 / 297		114 / 99						114 / 99		
17	NW¼ SE¼																							
18	SW¼ SE¼																							
19	Marie M. Wheeler	W 100' of E 700' of South Lot 3 SE¼ SE¼				2.12		no	no	R	51	230 / 192		281 / 243		94 / 81						94 / 81		
20																						~~1891~~		
						24.92					865	4752 / 3961		5617 / 4861	717	674						1391		

	SOLD FOR TAXES	VALUATIONS BY SCHOOL DISTRICTS AS EQUALIZED BY DEPARTMENT OF TAXATION: District No. 2 Rate 27 Mills	District No. 2 Rate 27 Mills	District No. 2 Rate 29 Mills	District No. 2 Rate 34 Mills	District No. 2 Rate 34 Mills	District No. 2 Rate 40 Mills	Tax including State Homestead Mills	State Tax on Non-Homestead 40 Mills	SPECIAL TAXES	SPECIAL TAXES	TOTAL TAXES	PAID	WHEN PAID (Month Day Year)	Number of Receipt	March Settlement 1961	June Settlement 1961	Penalty	November Settlement 1961	Penalty	Collections to First Monday in January 1962	Penalty	Delinquent on First Monday in January 1962	Penalty	Total Delinquent Tax and Penalty	REMARKS
		Dollars	Dollars	Dollars	Dollars	Dollars	Dollars	$ cts.	$ cts.	$ cts.	$ cts.	$ cts.				$ cts.	$ cts.	$ cts.	$ cts.	$ cts.	$ cts.	$ cts.	$ cts.	$ cts.	$ cts.	
1			5					136	04			140	1	PAID IN FULL APR 26 1961	8680		1 40									7414
2				130				3774	92			3866	2	2nd HALF PAID DEC 4 1961 / 1st HALF PAID JUN 6 1961	7776 / 10691		19 33				19 33	1 55				7233 / 7234
3				#139				4036				4036	3	PAID IN FULL APR 19 1961	8728		40 36									
4													4													
5				168				4818	118			4936	5	PAID IN FULL JUL 13 1961	16789				49 36							Partial $100 7229
6				17				494	12			506	6	PAID IN FULL MAY 31 1961	10715		5 06									Paid Under Protest
7													7													7230
8				79				2294	56			2350	8	PAID IN FULL MAY 31 1961	10680		23 50									
9													9													
10				60				1742	42			1784	10	PAID IN FULL JUL 13 1961	16889				17 84							Partial 364 7229
11													11													7227
12				#231				6706				6706	12	2nd HALF PAID OCT 20 1961 / 1st HALF PAID MAY 26 1961	15093 / 10278		33 53		33 53							7183
13				7				204	04			208	13	PAID IN FULL MAY 4 1961	[illegible]		2 08									7183
14													14													
15				#347				10074				10074	15	PAID IN FULL MAY 4 1961	[illegible]		100 74									7141
16				114				3310	80			3390	16	PAID IN FULL FEB 28 1961	5658	33 90										
17													17													
18													18													
19				94				2730	66			2796	19	PAID IN FULL APR 21 1961	8498		27 96									7228
20													20													
	—			#717	=	#717		136																		
	5			664	=	674		40242	444			40852					252 96		101 33		19 33					
	5			1386	=	1391		40378																		

Long Beach
Sandy Shores
White Pine Beach
Pointer Beach
Re-arrangement Lot 19 White Pine Beach

Assessment Roll and Tax List of Real Property in the Pine of Hiram

Cass County, Minnesota, for Taxes for the Year 1960.

Form 5-D MILLER-DAVIS CO., MINNEAPOLIS

* Indicate Type of Property: R-Residential, C-Commercial, I-Industrial, U-Utility, F-Farm, L-Lakeshore, T-Timber, M-Mineral

	IN WHOSE NAME ASSESSED	DESCRIPTION OF PROPERTY: SUBDIVISION	Sec. or Lot	Town or Block	Rng.	Number of Acres of Land (Acres 100ths)	No. School District	Indi-vidual Home-stead Yes or No	Agri. or Seas. Rec. Yes or No	Indi-vidual Type of Prop-erty	TRUE AND FULL VALUATIONS: LAND Exclusive of Structures and Improvements (Dollars)	BUILDINGS and Other Structures (Dollars)	MACHINERY Permanently Attached to Real Estate (Dollars)	TOTAL True and Full Value (Dollars)	ASSESSED VALUATIONS: RURAL: Homestead Up to $4,000 20% (Dollars)	RURAL: Over $4,000 and Non-Homestead 33⅓% (Dollars)	ALL OTHER: Timber Land Class 3c 20% (Dollars)	ALL OTHER: Homestead Up to $4,000 25% (Dollars)	ALL OTHER: Over $4,000 and Non-Homestead 40% (Dollars)	ALL OTHER: MACHINERY Permanently Attached to Real Estate 33⅓% (Dollars)	ALL OTHER: Seasonal and Recreational Cabins 33⅓% (Dollars)	TOTAL ASSESSED VALUE (Dollars)	Total Assessed Value as Equalized by the Board of Review (Dollars)	FINAL EQUALIZED VALUE (Dollars)
1		NE¼ of NE¼	15	140	31																			
2		NW¼ of NE¼																						
3		SW¼ of NE¼																						
4		SE¼ of NE¼																						
5																								
6		NE¼ of NW¼																						
7	Olaf + Jennie A. Shirley	~~NW¼ of NW¼~~ South Lot, less 3ac				3250		no	yes	R	354	1209 / 1008		1563 / 1362		521 / 454						521 / 454		
8		SW¼ of NW¼																						
9		SE¼ of NW¼																						
10	Collegiate Presbyterian Church, Pewa Grove	South Lot 4 (Island)				1267																		
11		NE¼ of SW¼																						
12		NW¼ of SW¼																						
13		SW¼ of SW¼																						
14	R. G. Buchanan	~~SE¼ of SW¼~~ East of South Lot 1		2				no	no	R	100	337 / 281		437 / 381		146 / 127						146 / 127		
15	Lynn E. + Evelyn A. Andrews	½ ac. of South Lot 1		1				no	no	R	49	240 / 200		289 / 249		96 / 83						96 / 83		
16	Walter Barlow	½ ac. of South Lot 1						no	no	L	48			48		16						16		
17		NW¼ of SE¼																						
18	Jack L. + Violet B. Bulbridge	~~SW¼ of SE¼~~ South Lot 5		3				no	no	C	90	850 / 708		940 / 798		313 / 266						313 / 266		
19		SE¼ of SE¼																						
20						51.17					641	2636 / 2197		3277 / 2838		1092 / 946						1092 / 946		

	SOLD FOR TAXES	VALUATIONS BY SCHOOL DISTRICTS AS EQUALIZED BY DEPARTMENT OF TAXATION: District No. / Rate / Mills (Dollars)	District No. / Rate / Mills (Dollars)	District No. / Rate / Mills (Dollars)	District No. / Rate / Mills (Dollars)	District No. / Rate / Mills (Dollars)	District No. / Rate / Mills (Dollars)	Tax Including State Homestead Mills ($ cts.)	State Tax on Non-Homestead 1.0 Mills ($ cts.)	SPECIAL TAXES ($ cts.)	SPECIAL TAXES ($ cts.)	TOTAL TAXES ($ cts.)
1												
2												
3												
4												
5												
6												
7		521						14084	366			14450
8												
9												
10												
11												
12												
13												
14			146					4238	102			4340
15			96					2788	68			2856
16			16					464	12			476
17												
18	SOLD FOR TAXES		71.41.103	H126 / ~~315~~	Apple / H8423			6648 / 9088	72 / ~~220~~			6720 / ~~9308~~
19												
20		521		571 = 10922				14084 / 16528 / 30612	366			31430

	PAID	WHEN PAID (Month Day Year)	Number of Receipt	March Settlement 1961 ($ cts.)	June Settlement 1961 ($ cts.)	Penalty ($ cts.)	November Settlement 1961 ($ cts.)	Penalty ($ cts.)	Collections to First Monday in January 1962 ($ cts.)	Penalty ($ cts.)	Delinquent on First Monday in January 1962 ($ cts.)	Total Delinquent Tax and Penalty ($ cts.)	REMARKS
1													
2													
3													
4													
5													
6													
7	PAID IN FULL	MAY 22 1961	10930		144 50								7.194
8													
9													
10													
11													
12													
13													
14	PAID IN FULL	FEB 2 1961	410	43 40									7.120
15	PAID IN FULL	MAY 31 1961	12508		28 56								7.140
16	PAID IN FULL	MAY 31 1961	12595		4 76								12.596
17													
18	Balance Paid / 1st HALF PAID	OCT 31 1961 / MAY 31 1961	12552 / 10682		46 54		20 66						25.88 Abated 7.225
19													
20				43 40	224 36		20 66						25.88

Long Beach | Sandy Shores | White Pine Beach | Rainbow Beach | Re-Arrangement Lot 19 of White Pine Beach

Real Estate

Assessment Roll and Tax List of Real Property in the Town of Hiram

Form 5CD HILLER-DAVIS CO., MINNEAPOLIS

* Indicate Type of Property: R-Residential, C-Commercial, I-Industrial, U-Utility, F-Farm, L-Lakeshore, T-Timber, M-Mineral

	In Whose Name Assessed		Subdivision	Sec. or Lot	Town or Block	Rng.	Number of Acres of Land (Acres)	100ths	No. School District	Indicate Homestead Yes or No	Agri. or Seasonal Res. Yes or No	* Indicate Type of Property	Land Exclusive of Structures and Improvements (Dollars)	Buildings and Other Structures (Dollars)	Machinery Permanently Attached to Real Estate (Dollars)	Total True and Full Value (Dollars)	Homestead Up to $4,000 20% (Dollars)	Rural Over $4,000 and Non-Homestead 33⅓% (Dollars)	Timber Land Class 3c 20% (Dollars)	All Other Homestead Up to $4,000 25% (Dollars)	All Other Over $4,000 and Non-Homestead 40% (Dollars)	All Other Machinery Permanently Attached to Real Estate 33⅓% (Dollars)	Seasonal and Recreational Cabins 33⅓% (Dollars)	Total Assessed Value (Dollars)	Total Assessed Value as Equalized by the Board of Review (Dollars)	Final Equalized Value (Dollars)
1	Peder + Esther L. Swanson		E½ acres of South Rot 1 NE¼NE¼	14	139	31	18		Un	no	yes	R	210	781 651		991 861		330 287						330 287		
2			NW¼NE¼																							
3			SW¼NE¼																							
4	KARL E. + EVA MARIE MATTSON (Geo. Fawcett)		W. 18 acs. of South Rot 1 SE¼NE¼				18			no	yes	T	240	840		240 1004		80 335						80 335		
5	Karl E. + Eva M. Mattson		SW¼ with an E. 18 acs. of South Rot 1				18			no	yes	R	164	700		864		288						288		
6	E. Arthur + Nellie Spencer		~~NW¼NW¼ South Rot 2~~					75		no	no	L	60			60		20						20		
7	ROBERT W. + E. JANE ANDERSON ~~(Geo. D. + Jane Brick)~~		South Rot 2 less Rdg. of Homestead				10.30			no	yes	T	123			123		41						41		
8	Alma T. + Grace E. Wirth (Robert W. + Jane Anderson)		~~NW¼NW¼ South Rot 5~~				39			yes	yes	T	130			130	26							26		
9	Isabelle B. Johnstone		~~SW¼NW¼ South Rot 5~~				56			no	yes	T	330			330		110						110		
10																										
11	Victor E. Martin		NE¼ of SW¼				40			yes	yes	T	140			140	28							28		
12	State of Minnesota		NW¼ of SW¼																							
13	Milbert A. Johnson		SW¼ of SW¼				40			no	yes	T	114	834		114 1014	204	38						38 204		
14	Victor E. Martin		SE¼ of SW¼				40			yes	yes	F	185	695		880	176							176		
15	State of Minnesota		South Rot 9																							
16			NE¼ of SE¼											301		680		227						227		
17	Richard G. Johnstone		South Rot 9 less 2½ acs. NW¼ of SE¼				37.65			no	yes	R	379	281 38 24 garage		430 661		210 207						210 207		
18	Victor E. Martin		~~SW¼ of SE¼ South Rot 8~~				13.50			no	yes	C	180	324 270		504 450	36	108 90						144 126		
19			SE¼ of SE¼																							
20	Roger H. + Isabelle B. Johnstone		~~Lot 9 less 2½ acs. of South Rot 9~~				7.60			no	yes	R	93	1594 1329		1687 1422		562 474						562 474		
							313.80						2548	3989 3685		6295 7022	266 294	1435 1857						1901 2148		

	Sold for Taxes	Validations by School Districts as Equalized by Department of Taxation: District No. 1 Rate 34 Mills	District No. 2 Rate 34 Mills	District No. 3 Rate 34 Mills	District No. 4 Rate 34 Mills	Tax including State Homestead .4 Mills	State Tax on Non-Homestead 4.3 Mills	Special Taxes	Special Taxes	Total Taxes	Paid	When Paid (Month Day Year)	Number of Receipt	March Settlement 1961	June Settlement 1961	Penalty	November Settlement 1961	Penalty	Collections to First Monday in January 1962	Penalty	Delinquent on First Monday in January 1962	Penalty	Total Delinquent Tax and Penalty	Remarks
		Dollars	Dollars	Dollars	Dollars	Dollars	$ cts.	$ cts.	$ cts.	$ cts.				$ cts.	$ cts.	$ cts.	$ cts.	$ cts.	$ cts.	$ cts.	$ cts.	$ cts.	$ cts.	
1		330				8422	232			9154	1	2nd HALF PAID OCT 31 1960 / 1st Half Paid MAY 31 1961	16721 / 10691		45.77		45.77							7236
2																								
3																								
4		80				2162	56			2218	4	PAID IN FULL APR 20 1961	8440		22.18									7198
5		335				9056	234			9290	5	2nd HALF PAID OCT 31 1960 / 1st HALF PAID JUN 6 1961	16727 / 10684		46.45		46.45							7237
6				580		580	14			594	6	PAID IN FULL APR 24 1961	7563		5.94									7238
7		41				1108	28			1136	7	PAID IN FULL APR 18 1961	4795		11.36									15964
8		# 26				702				702	8	2nd HALF PAID OCT 31 1960 / 1st HALF PAID MAY 31 1961	13396 / 1206		3.51		3.51							7419
9		110				2974	78			3052	9	PAID IN FULL MAY 31 1961	10694		30.52									7416
10																								
11		# 28				756				756	11	2nd HALF PAID MAY 27 1961 / 1st HALF PAID MAY 31 1961	17335 / 13432		3.78		3.78							7417
12																								
13		38				1028	26			1054	13	PAID IN FULL APR 19 1961	9474		10.54									7195
14		# 204				5514				5514	14	2nd HALF PAID OCT 27 1961 / 1st HALF PAID MAY 31 1961	17335 / 13432		27.57		27.57							7417
15																								
16																								7416
17		227				6136	160			6296	17	PAID IN FULL MAY 31 1961	10694		62.96									
18		# 26 / 108				3892	76			3968	18	2nd HALF PAID MAY 27 1961	13432		19.84		19.84							7417
19																								7416
20		562 / # 274 / 1831	— 41274 / 30 — 1261		20 — 6446	15144 / 57444 / 580	394 / 1298			59322	20	PAID IN FULL MAY 31 1961	10694		155.88									
		2205	20			58024									446.30		146.92							

Long Beach 1 Sandy Shores 2 White Pine Beach 3 Plaisview Beach 4 Re-Arrangement Lot 19 White Pine Beach

Assessment Roll and Tax List of Real Property in the Town of Hiram, Cass County, Minnesota, for Taxes for the Year 1960.

* Indicate Type of Property: R-Residential, C-Commercial, I-Industrial, U-Utility, F-Farm, L-Lakeshore, T-Timber, M-Mineral

Form SCD MILLER-DAVIS CO., MINNEAPOLIS

Line	In Whose Name Assessed	Subdivision	Sec. or Lot	Town or Block	Rng.	Number of Acres of Land	No. School District	Indicate Homestead Yes or No	Agri. or Seas. Recr. Yes or No	* Indicate Type of Property	Land Exclusive of Structures and Improvements (Dollars)	Buildings and Other Structures +20% (Dollars)	Machinery Permanently Attached to Real Estate (Dollars)	Total True and Full Value (Dollars)	Rural Homestead Up to $4,000 20%	Rural Over $4,000 and Non-Homestead 33⅓%	Timber Land Class 3e 20%	All Other Homestead Up to $4,000 25%	All Other Over $4,000 and Non-Homestead 40%	Machinery Permanently Attached to Real Estate 33⅓%	Seasonal and Recreational Cabins 33⅓%	Total Assessed Value	Total Assessed Value as Equalized by the Board of Review	Final Equalized Value
1	Edw. S. + Margery ~~Gerald C.~~ Woock	~~W. 3 acres of~~ NE¼ of NE¼ less W 3 acs	15	140	31	40	Un	yes	yes	R	140	408 / 340		548 / 480	110 / 96							110 / 96		
2	Alfred Woock	NW¼ of NE¼				40		yes	yes	F	256	1229 / 1024		1485 / 1280	297 / 256							297 / 256		
3	" "	SW¼ of NE¼				40		yes	yes	F	250			250	50							50		
4	A. C. Woock	SE¼ of NE¼				40		yes	yes	T	145			145	29							29		
5	Alfred E + Selma ~~Edward L. + Margery Woock~~ Woock	W. 3 acs of NE¼ of NE¼ ~~less W. 3 acs~~																						
6	Anna C. Blanchard	NE¼ of NW¼				40		yes	yes	F	231	257 / 214		488 / 445	98 / 89							98 / 89		
7		NW¼ of NW¼																						
8	State of Minnesota	SW¼ of NW¼																						
9	State of Minnesota	SE¼ of NW¼																						
10																								
11	Arne + Selma Carlson	NE¼ of SW¼				40		yes	yes	T	185			185	37							37		
12	Carl A. + Lorraine L. Anderson	NW¼ of SW¼				40		no	yes	T	195			195		65						65		
13	Victor Martin	SW¼ of SW¼				40		no	yes	T	258			258		86						86		
14	Charles A. + Alice K. Allstatt	SE¼ of SW¼ less Town Hall				40		no	yes	T	105			105		35						35		
15																								
16	State of Minnesota	NE¼ of SE¼																						
17	Arne + Selma Carlson	NW¼ of SE¼				40		yes	yes	F	190			190	38							38		
18	Arne Carlson	SW¼ of SE¼				40		yes	yes	T	165			165	33							33		
19	State of Minnesota	SE¼ of SE¼																						
20	(continued next page)																							
						440					2120	1894 / 1578		4014 / 3698	692 / 628	186						878 / 814		

Line	Sold for Taxes	Valuations by School Districts as Equalized by Department of Taxation: District No. [illegible] Rate 34, 270 Mills (Dollars)	Tax Including State Mills ($ cts.)	State Tax on Non-Homestead 1.01 Mills ($ cts.)	Special Taxes	Special Taxes	Total Taxes ($ cts.)	Paid	When Paid (Month Day Year)	Number of Receipt	March Settlement 1961	June Settlement 1961	Penalty	November Settlement 1961	Penalty	Collections to First Monday in January 1962	Penalty	Delinquent on First Monday in January 1962	Total Delinquent Tax and Penalty	Remarks
1		# 110	2974				2974											2974	J 3271	15869
2		# 297	8030				8030	2nd Half Paid / 1st Half Paid	OCT 31 1961 / MAY 31 1961	18396 / 11206		4691		4691						7419
3		# 50	1352				1352	2nd Half Paid / 1st Half Paid	OCT 31 1961 / MAY 31 1961											7419
4		# 29	784				784	2nd Half Paid / 1st Half Paid	OCT 31 1961 / MAY 31 1961	11206		392		392						"
5																				No address
6		# 98	2650				2650	2nd Half Paid / 1st Half Paid	OCT 31 1961 / MAY 31 1961	18397 / 11207		1325		1325						15965
7																				
8																				
9																				
10																				
11		# 37	1000				1000	PAID IN FULL	MAY 1? 1961	8138		1000								7197
12	SOLD FOR TAXES	65	1758	46			1804											1804		15966
13		86	2324	60			2384	2nd HALF PAID / 1st HALF PAID	OCT 31 1961 / MAY 31 1961	17335 / 13432		1192		1192						7417
14		35	946	24			970	2nd HALF PAID / 1st Half Paid	OCT 31 1961 / MAY 4 1961	19290 / 9612		485		485						7418
15																				
16																				
17		# 38	1028				1028	PAID IN FULL	MAY 17 1961	8138		1028								7197
18		# 33	892				892	PAID IN FULL	MAY 17 1961	8138		892								"
19																				
20																				
		# 692 / 186 / 878	23738	130			23868					11005		8085				4778		

Long Beach | Shady Shores | White Pine Beach | Plainview Beach | Re-Arrangement Lot 19 White Pine Beach

Assessment Roll and Tax List of Real Property in the Pine of Hiram

* Indicate Type of Property: R-Residential, C-Commercial, I-Industrial, U-Utility, F-Farm, L-Lakeshore, T-Timber, M-Mineral

Form 5CD. MILLER-DAVIS CO., MINNEAPOLIS

	IN WHOSE NAME ASSESSED	DESCRIPTION OF PROPERTY: SUBDIVISION	Sec. or Lot	Town or Block	Rng.	Number of Acres of Land (Acres 300ths)	No. School District	Indicate Homestead Yes or No	Agri. or Seas. Res. Yes or No	* Indicate Type of Property	TRUE AND FULL VALUATIONS: LAND Exclusive of Structures and Improvements (Dollars)	BUILDINGS and Other Structures (Dollars)	MACHINERY Permanently Attached to Real Estate (Dollars)	TOTAL True and Full Value (Dollars)	ASSESSED VALUATIONS: RURAL: Homestead Up to $4,000 20% (Dollars)	RURAL: Over $4,000 and Non-Homestead 33⅓% (Dollars)	RURAL: Timber Land Class 3a 20% (Dollars)	ALL OTHER: Homestead Up to $4,000 25% (Dollars)	ALL OTHER: Over $4,000 and Non-Homestead 40% (Dollars)	ALL OTHER: MACHINERY Permanently Attached to Real Estate 33⅓% (Dollars)	Seasonal and Recreational Cabins 33⅓% (Dollars)	TOTAL ASSESSED VALUE (Dollars)	Total Assessed Value as Equalized by the Board of Review (Dollars)	FINAL EQUALIZED VALUE (Dollars)
		NE¼ of NE¼				15.149.31																		
1	Earl A. + Lorraine L. Anderson	Lot 1 & Lot 2 less platted Hainview Beach lots sold						no	yes	C	500	528 735	634 882	2016 1763	276 247	211 176						487 423		
2																								
3		SW¼ of NE¼																						
4	Mr. + Mrs. Lot	100' x 200' of South Lot 1						no	no	L	51			51		17						17		
5	Lemuar + Martin G. Horn	100' x 200' of South Lot 1						yes	yes	F	30			30	6							6		
6		NE¼ of NW¼																						
7		NW¼ of NW¼																						
8		SW¼ of NW¼																						
9	Roy + Myrle Rogers	Part of Lot 1						no	yes	L	75	187 156		262 231							87 77	87 77		
10																								
11		NE¼ of SW¼																						
12		NW¼ of SW¼																						
13	Oscar Backlen	257' of South Lot 1						no	no	L	150			150							50	50		
14		SE¼ of SW¼																						
15	Ralph + Mary E. Barrick	50' along Lake of South Lot 1						no	yes	L	51	844 720		915 771							305 257	305 257		
16	Morgan, Virginia + Alex Lindmore	50' along Lake of South Lot 1						no	yes	L	51	180 150		231 201							77 67	77 67		
17	Edna E. + Robert H. + James R. Russell	100' x 200' of South Lot 1						no	no	R	100	193 161		293 261		98 87						98 87		
18	Edwin Fred Blanden	Part of South Lot 1 (50' x 150')						no	no	L	60			60		20						20		
19		SE¼ of SE¼																						
20	Frank H. + Edna E. Brown	Part of South Lot 1						no	no	L	51	281 334		332 285		111 95						111 95		
											1119	3221 2687		4340 3806	282 253	459 398					514 451	1258 1097		

	SOLD FOR TAXES (Dollars)	VALUATIONS BY SCHOOL DISTRICTS AS EQUALIZED BY DEPARTMENT OF TAXATION: District No. 2 Rate 54 Mills (Dollars)	District No. 2 Rate 54 Mills (Dollars)	District No. 2 Rate 54 Mills (Dollars)	District No. 2 Rate 54 Mills (Dollars)	District No. Rate Mills (Dollars)	Tax including State Homestead Mills ($ cts.)	State Tax on Non-Homestead 10 Mills ($ cts.)	SPECIAL TAXES ($ cts.)	SPECIAL TAXES ($ cts.)	TOTAL TAXES ($ cts.)	PAID	WHEN PAID (Month Day Year)	Number of Receipt	March Settlement 1961 ($ cts.)	June Settlement 1961 ($ cts.)	Penalty ($ cts.)	November Settlement 1961 ($ cts.)	Penalty ($ cts.)	Collections to First Monday in January 1962 ($ cts.)	Penalty ($ cts.)	Delinquent on First Monday in January 1962 ($ cts.)	Total Delinquent Tax and Penalty ($ cts.)	REMARKS
1		#276 211					13166	148			13314											133.14	14645	15.99
2																								
3																								
4				17			494	12			506	PAID IN FULL	MAY 28 1961	13220	506									72.44
5		#6					162				162	2nd HALF PAID	AUG 4 1961	14744			81							74.22
												1st HALF PAID	MAY 3 1961	7720										
6																								
7																								
8																								
9		87					2352	60			2412	PAID IN FULL	APR 28 1961	8747	24.12									71.54
10																								
11																								
12																								
13			50				1452	36			1488	PAID IN FULL	APR 17 1961	5906	14.88									72.22
14																								
15	187 305	Abate #8240					5056 8246	130 274			5186 8520	PAID IN FULL	APR 11 1961	4746	51.86								32.74 Abated	72.39
16	77						2082	54			2136	PAID IN FULL	APR 25 1961	8605	21.36									72.43
17			98				2846	68			2914	PAID IN FULL	MAY 9 1961	9022	29.14									72.42
18			20				580	14			594	PAID IN FULL	MAY 22 1961	10897	5.94									72.40
19																								
20	#282 690 762	111 #282 = 396	296 = 976	296 = 1258			3222 26008 8594 346002	78 684			3300 35286	PAID IN FULL	MAY 4 1961	9618	33.00							133.14	18617	39.74
															18617		81							

Long Beach | Sandy Shores | White Pine Beach | Resterter Beach | Re-Arrangement Lot 10 | White Pine Beach

Assessment Roll and Tax List of Real Property in the Town of Hiram

Cass County, Minnesota, for Taxes for the Year 1960.

* Indicate Type of Property: R-Residential, C-Commercial, I-Industrial, U-Utility, F-Farm, L-Lakeshore, T-Timber, M-Mineral

Form 5CD MILLER-DAVIS CO., MINNEAPOLIS

	IN WHOSE NAME ASSESSED	DESCRIPTION OF PROPERTY: SUBDIVISION	Sec. or Lot	Town or Block	Rng.	Number of Acres of Land: Acres	Acres 100ths	No. School District	Indicate Homestead Yes No	Indicate Seasonal Yes No	Agt. Indicate Rec. Yes No	* Indicate Type of Property	TRUE AND FULL VALUATIONS: LAND Exclusive of Structures and Improvements (Dollars)	BUILDINGS and Other Structures +20% (Dollars)	MACHINERY Permanently Attached to Real Estate (Dollars)	TOTAL True and Full Value (Dollars)	ASSESSED VALUATIONS: RURAL: Homestead Up to $4,000 20% (Dollars)	RURAL: Over $4,000 and Non-Homestead 33⅓% (Dollars)	ALL OTHER: Timber Class 5c 20% (Dollars)	ALL OTHER: Homestead Up to $4,000 25% (Dollars)	ALL OTHER: Over $4,000 and Non-Homestead 40% (Dollars)	ALL OTHER: MACHINERY Permanently Attached to Real Estate 33⅓% (Dollars)	ALL OTHER: Seasonal and Recreational Cabins 33⅓% (Dollars)	TOTAL ASSESSED VALUE (Dollars)	Total Assessed Value as Equalized by the Board of Review (Dollars)	FINAL EQUALIZED VALUE (Dollars)
1	Kenneth E. + Lucy L. Patrick	165.0' ft. E. 150' of South Lot 2	16	140	31	1			no	no	no	R	50	590 475		620 525		207 175						207 175		
2	Clarence R. + Alice K. Mebdatt	165.0' ft. E. South Lot 2				12			no	no	no	C	500	1909 1591		2409 2091		803 697						803 697		
3		SW¼ of NE¼																								
4	Henry L. + Lucille Frederick	Lot 1, Class W. 200 lies 1 Rd. Lake Shore Lot 1 Lot 2				31.75			yes	yes	yes	R	155	948 790		1103 945	221 189	436						221 189	436	
5	William R. Olson	E. 100' of South Lot 2				2.10			no	no	no	R	99	1210 1008		1309 1107		436 369						436 369		
6	John H. + Mildred B. Hessell	E. 75' of W. 150.94' of South Lot 2 SW¼ of SW¼				1			no	yes	no		75	119 99		194 174							65 58	65 58		
7	Milton R. Olson	W. 200' of South Lot 1							no	no	no	L	150			150		50						50		
8	Jake A. + Alice L. Bleiser	313 acs. of South Lot 1 SW¼ of NW¼				1.75			no	yes	no	L	99	241 201		340 300							113 100	113 100		
9	Nels N. + Clara M. Simpson	200' x 150' of South Lot 3 SE¼ of NW¼							no	no	yes	R	99	230 192		329 291							110 97	110 97		
10	Edward R. + Mae F. Steckmeyer	200' x 150' of South Lot 3							no	no	no	L	201			201		67						67		
11	State of Minnesota (Lewis)	NE¼ of SW¼																								
12	William G. Leuch, Agnes J. Leuch, William R. Leuch + Alice G. Leuch	NW¼ of SW¼ Lots 1 + 2 less N. 100'				27.50			no	yes	no	C	320	948 790		1268 1110		423 370						423 370		
13	State of Minnesota	SW¼ of SW¼																								
14	State of Minnesota	SE¼ of SW¼																								
15	Walter L. Witte	E. 100' of W. 675.14' of South Lot 2							yes	no	no	R	100	336 280		436 380	87 76							87 76		
16	State of Minnesota	NE¼ of SE¼																								
17	State of Minnesota	NW¼ of SE¼																								
18	State of Minnesota	SW¼ of SE¼																								
19	State of Minnesota	SE¼ of SE¼																								
20																										
	Omitted Lots (Cont. next page)	Part of Lot 1				22.10							1809	6511 5426		8359 7234	308 262	1486 1262					288 245	2582 2243		

VALUATIONS BY SCHOOL DISTRICTS AS EQUALIZED BY DEPARTMENT OF TAXATION

District No.	Rate Mills	Dollars	District No.	Rate Mills	Dollars	District No.	Rate Mills	Dollars	District No.	Rate Mills	Dollars
Hiram	34		Walker	34							
	27 Mills			29 Mills							

	SOLD FOR TAXES (Dollars)	(Dollars)	(Dollars)	(Dollars)	(Dollars)	(Dollars)	Tax including State Homestead Mills ($ cts.)	State Tax on Non-Homestead 18.1 Mills ($ cts.)	SPECIAL TAXES ($ cts.)	SPECIAL TAXES ($ cts.)	TOTAL TAXES ($ cts.)
1			209				6010	146			6156
2			803				23314	562			23876
3											
4	# 221						5974				5974
5			436				12658	306			12964
6		65					1758	46			1804
7			50				1452	36			1488
8		113					3054	80			3134
9		110					2974	78			30521
10			67				1946	46			1992
11											
12		423					11436	296			11732
13											
14											
15			# 87				2526				2526
16											
17											
18											
19											
20											
	# 221		# 87 = # 308				25196				
	21		1563 = 2274				47906	1596			74698
	237		1650 = 2582				73102				

	PAID	WHEN PAID (Month Day Year)	Number of Receipt	March Settlement 1961 ($ cts.)	June Settlement 1961 ($ cts.)	Penalty ($ cts.)	November Settlement 1961 ($ cts.)	Penalty ($ cts.)	Collections to First Monday in January 1962 ($ cts.)	Penalty ($ cts.)	Delinquent on First Monday in January 1962 ($ cts.)	Total Delinquent Tax and Penalty ($ cts.)	REMARKS
1	2nd HALF PAID	OCT 30 1961	13866		30 78		30 78						72251
2	1st HALF PAID	MAY 8 1961	9012										7418
	2nd HALF PAID	OCT 31 1961	14390										
3	1st Half Paid	MAY 4 1961	9012		119 38		119 38						72257
4	PAID IN FULL	APR 14 1961	5867		59 74								72245
5	PAID IN FULL	MAY 8 1961	9018		129 64								15882
6													72245
7	PAID IN FULL	MAY 8 1961	9018		14 88								72255
8	2nd HALF PAID	SEP 18 1961	15453		15 67		15 67						72247
	1st Half Paid	MAY 19 1961	10292										72250
9	PAID IN FULL	JAN 30 1961	259	30 52									
	2nd HALF PAID	OCT 31 1961	14463										
10	1st Half Paid	MAY 29 1961	13329		9 96		9 96						
11													
	2nd Half Paid	OCT 31 1961	15400				5 66	2 93					
12	1st HALF PAID	AUG 14 1961	14244				58 66						
13													
14													
15	PAID IN FULL	APR 26 1961	2679		25 26								
16													
17													
18													
19													
20													
				30 52	405 21		293 11				18 19		

Real Estate

Long Beach | Sandy Shores | Winter Plum Beach | Pleasant Beach | Re-Arrangement Lot 19 | White Plum Beach

Assessment Roll and Tax List of Real Property in the Town of Hiram

* Indicate Type of Property: R-Residential, C-Commercial, I-Industrial, U-Utility, F-Farm, L-Lakeshore, T-Timber, M-Mineral

Form 5CD MILLER-DAVIS CO., MINNEAPOLIS

	In Whose Name Assessed	Description of Property: Subdivision	Sec. or Lot	Town or Block	Rng.	Number of Acres of Land (Acres 100ths)	No. School District	Indicable Homestead Yes or No	Agr. or Seas. Bor. Yes or No	* Indicable Type of Property	True and Full Valuations: Land Exclusive of Structures and Improvements (Dollars)	Buildings and Other Structures (Dollars)	Machinery Permanently Attached to Real Estate (Dollars)	Total True and Full Value (Dollars)	Assessed Valuations: Rural: Homestead Up to $4,000 20% (Dollars)	Rural: Over $4,000 and Non-Homestead 33⅓% (Dollars)	All Other: Timber Land Class 3c 20% (Dollars)	All Other: Homestead Up to $4,000 25% (Dollars)	All Other: Over $4,000 and Non-Homestead 40% (Dollars)	All Other: Machinery Permanently Attached to Real Estate 33⅓% (Dollars)	Seasonal and Recreational Cabins 33⅓% (Dollars)	Total Assessed Value (Dollars)	Total Assessed Value as Equalized by the Board of Review (Dollars)	Final Equalized Value (Dollars)
1	Joseph L. + Mary G. Major	W. 100 ft. E. 300 ft. N. 2 Rods of Block 3	16	140	31		Hiram	no	no	L	99			99		33						33		
2	Emil + Elizabeth Eaier	W. 100 ft. E. 300 ft. South Rod of Block 3						no	no	L	99			99		33						33		
3		SW¼ of NE¼																						
4		SE¼ of NE¼																			660	660		
5	W. M. + Eileen M. Williams	W. 350 ft. E. 650 ft. Half of Lot 5						no	yes	L	400	1579 1316		1979 1716							572	572		
6	ROBERT W. ANDERSON Henry + Jean Hansen	W. 100 ft. E. 300 ft. Half of South Rod of Block 4						no	no	L	99			99		33						33		
7	Joseph + Mary G. Major	Block 6 South Lot 3						no	no	L	51			51		17						17		
8		SW¼ of NW¼																						
9		SE¼ of NW¼																						
10	Henry + Janet Dalinsch	N. 100 ft. E. 300 ft. South Rod 3						no	no	L	132			132		44						44		
11	William H. + Estelle R. Steen	W. 100 ft. E. 300 ft. South Rod 4						no	no	L	75			75		25						25		
12		NW¼ of SW¼																						
13		SW¼ of SW¼																						
14		SE¼ of SW¼																						
15	Sherman T. + Alice Fulton	Block 7 South Lot 1						no	no	L	51	241 201		292 252		97 84						97 84		
16	Ronald + Mary Chester	Block 7 South Lot 1				2		yes	no	L	108	368 307		476 415	95 83							95 83		
17	Ruth + Ellen Melby	Block 7 East Lot 1				13		no	yes	L	200	347 287		547 487							182 163	182 163		
18		SW¼ of SE¼																						
19		SE¼ of SE¼																						
20	Archie E. + Marjorie K. Johnson	Block 7 South Lot 1 less old				13		no	no	L	240	2535		240 4089	95	80 362					842	80 1299		
						25					1564	2112		3676	83	349					235	1161		

	Sold for Taxes	Valuations by School Districts as Equalized by Department of Taxation: District No. Hiram Rate 34.24 Mills	District No. 2 Rate 29.70 Mills	District No. Rate Mills	District No. Rate Mills	District No. Rate Mills	Tax including State Homestead Mills	State Tax on Non-Homestead 1.91 Mills	Special Taxes	Special Taxes	Total Taxes	Paid	When Paid (Month Day Year)	Number of Receipt	March Settlement 1961	June Settlement 1961	Penalty	November Settlement 1961	Penalty	Collections to First Monday in January 1962	Penalty	Delinquent on First Monday in January 1962	Total Delinquent Tax and Penalty	Remarks
1			33				958	24			982	PAID IN FULL	AUG 18 1961	14809				982	25					15831
2			33				958	24			982	PAID IN FULL	APR 20 1961	8439		982								7244
3																								
4																								7246
5		660					17842	462			18304	PAID IN FULL	APR 17 1961	5915		183 04								7.835
6			33				958	24			982	2ND HALF PAID 1ST HALF PAID	AUG 18 1961 APR 3 1961	14371 5624		491		491						7143
7			17				494	12			506	PAID IN FULL	APR 24 1961	7570		506								
8																								
9																								
10			44				1278	30			1308	2ND HALF PAID 1ST HALF PAID	OCT 31 1961 MAY 4 1961	19370 7616		654		654						7418
11			25				726	18			744	PAID IN FULL	JAN 10 1961	34	7 44									
12																								
13																								
14																								7246
15			97				2816	68			2884	PAID IN FULL	MAY 4 1961	7616		2884								7224
16			95				2758				2758	2ND HALF PAID 1ST HALF PAID	OCT 20 1961 MAY 26 1961	19203 10926		1379		1379						7226
17		182					4920	128			5048	PAID IN FULL	MAY 26 1961	12291		5048								
18																								
19																								
20	SOLD FOR TAXES		80				23322	56			2378											23 78		15747
		842	95 = 495 362 = 1204				22764 13268	846			36610				7114	20248		5506				23 78		
		842	457 = 1399				36030																	

Long Beach | Shady Shores | White Pine Beach | Pleasure Beach | Re-Arrangement Lot 10 White Pine Beach | 97

Real Estate

Assessment Roll and Tax List of Real Property in the Town of Hiram, Cass County, Minnesota, for Taxes for the Year 1960.

* Indicate Type of Property: R-Residential, C-Commercial, I-Industrial, U-Utility, F-Farm, L-Lakeshore, T-Timber, M-Mineral

Form SCD MILLER-DAVIS CO., MINNEAPOLIS

Real Estate

Line	In Whose Name Assessed	Subdivision	Sec. or Lot	Town or Block	Rng.	Acres of Land	School District No.	Homestead Yes or No	Agri. or Seas. Recr. Yes or No	Type of Property	Land Exclusive of Structures and Improvements	Buildings and Other Structures +20%	Machinery Permanently Attached to Real Estate	Total True and Full Value	Rural Homestead Up to $4,000 20%	Rural Over $4,000 and Non-Homestead 33⅓%	Timber Land Class 3e 20%	All Other Homestead Up to $4,000 25%	Over $4,000 and Non-Homestead 40%	Machinery Permanently Attached to Real Estate 33⅓%	Seasonal and Recreational Cabins 33⅓%	Total Assessed Value	Total Assessed Value as Equalized by the Board of Review	Final Equalized Value
1	Clayton L. & Lee F. Trapp	~~NE¼ of NE¼~~ Gov't Lot 1	17	140	31	31	Un	no	Yes	T	369			369		123						123		
2	State of Minnesota	NW¼ of NE¼																						
3	State of Minnesota	SW¼ NE¼																						
4	Alfred C. & Burton A. Wook	Gov't Lot 2 less N. 300' ~~SE¼ NE¼~~						no	"	T	51			51		17						17		
5	Robert C. & Lois Barr	N. 100' of Gov't Lot 2				2		no	"	"	30			30		10						10		
6	State of Minnesota	NE¼ of NW¼																						
7	State of Minnesota	NW¼ of NW¼																						
8	State of Minnesota	SW¼ of NW¼																						
9	State of Minnesota	SE¼ of NW¼																						
10	Carl Marvin & Elizabeth Carlson	S. 200' of N. 300' of Gov't Lot 2				4		no	no	R	200	192 160		392 360		131 120						131 120		
11	State of Minnesota	NE¼ of SW¼																						
12	State of Minnesota	NW¼ of SW¼																						
13	Andrew J. & Bessie V. Bray	SW¼ of SW¼				40		Yes	Yes	T	205			205	41							41		
14	State of Minnesota	SE¼ of SW¼																						
15																								
16	State of Minnesota	~~NE¼ of SE¼~~ Gov't Lot 3																						
17	State of Minnesota	NW¼ of SE¼																						
18	State of Minnesota	SW¼ of SE¼																						
19	State of Minnesota	SE¼ of SE¼																						
20																								
						77					855	192 160		1047 1015	41	281 270						322 311		

Valuations by School Districts as Equalized by Department of Taxation

Line	Sold for Taxes	District No. Rate Mills	District No. Rate 270.34 Mills	District No. Rate Mills	District No. Rate 290.34 Mills	District No. Rate Mills	District No. Rate Mills	Tax Including State Homestead Mills	State Tax on Non-Homestead 7.31 Mills	Special Taxes	Special Taxes	Total Taxes	Paid / When Paid (Month Day Year)	Number of Receipt	March Settlement 1961	June Settlement 1961	Penalty	November Settlement 1961	Penalty	Collections to First Monday in January 1962	Penalty	Delinquent on First Monday in January 1962	Total Delinquent Tax and Penalty	Remarks
1			123					33.26	.86			34.12	PAID IN FULL MAY 26 1961	12300		34.12								7198
2																								
3													2nd Half Paid OCT 31 1961	18397										
4			17					4.60	.12			4.72	1st Half Paid MAY 31 1961	11207		2.36		2.36						7162
5			10					2.70	.06			2.76	PAID IN FULL MAY 15 1961	9376		2.76								7155
6																								
7																								
8																								
9																								
10					131			38.04	.92			38.96	PAID IN FULL MAY 8 1961	9014		38.96								7258
11																								
12													2nd HALF PAID OCT 23 1961	16434										
13			H 41					11.08				11.08	1st HALF PAID JUN 5 1961	10693		5.54		5.54						7199
14																								
15																								
16																								
17																								
18																								
19																								
20																								
			H 41 150 191		— = H 41 131 = 281 131 = 322			51.64 38.04 89.68	1.96			91.64				83.74		7.90						

Long Beach | Shady Shores | White Pine Beach | Plainview Beach | Re-Arrangement Lot 19 White Pine Beach

Assessment Roll and Tax List of Real Property in the Town of Fifram

* Indicate Type of Property: R-Residential, C-Commercial, I-Industrial, U-Utility, F-Farm, L-Lakeshore, T-Timber, M-Mineral

Form 5CD MILLER-DAVIS CO., MINNEAPOLIS

In Whose Name Assessed	Description of Property: Subdivision	Sec. or Lot	Town or Block	Rng.	Number of Acres of Land (Acres 100ths)	No. School District	Indicate if Homestead Yes or No	Agri. Land Homest. Year or No.	* Indicate Type of Property	True and Full Valuations: Land Exclusive of Structures and Improvements	Buildings and Other Structures	Machinery Permanently Attached to Real Estate	Total True and Full Value	Assessed Valuations: Rural: Homestead Up to $4,000 20%	Rural: Over $4,000 and Non-Homestead 33⅓%	All Other: Timber Class 3c 20%	All Other: Homestead Up to $4,000 25%	All Other: Over $4,000 and Non-Homestead 40%	All Other: Machinery Permanently Attached to Real Estate 33⅓%	All Other: Seasonal and Recreational Cabins 33⅓%	Total Assessed Value	Total Assessed Value as Equalized by the Board of Review	Final Equalized Value
					Acres 100ths					Dollars	Dollars	Dollars	Dollars	Dollars	Dollars	Dollars	Dollars	Dollars	Dollars	Dollars	Dollars	Dollars	Dollars
State of Minnesota	NE¼NE¼				18 140.91																		
John Carlson	W 104' of South Lot 1				408		70	70	L	51			51		17						17		
William H. & Edna L. Katz	E 100' x W 204' of South Lot 1				398		70	"	R	50	142 / 118		192 / 168		64 / 56						64 / 56		
State of Minnesota By J. N. Bernice Woelke	NE¼NE¼ South Lot 4																						
Merrill H. Jahn	E 100' of W 304' of South Lot 1				408		70	"	"	50	142 / 118		192 / 168		64 / 56						64 / 56		
Robert G. Cooke	E 100' of W 404' of South Lot 1				414		70	"	L	51			51		17						17		
Edward C. Sleeper & Jim Armstrong	E 100' of W 504' of South Lot 1				417		70	"	R	50	120 / 100		170 / 150		57 / 50						57 / 50		
Charles Cochran	E 100' of W 604' of South Lot 1				419		70	"	"	50	54 / 45		104 / 95	21 / 19							21 / 19		
~~Ruth Swanson~~ Alfred & Ruth R. Schramm	E 200' of W 804' of South Lot 1				821		70	"	"	100	264 / 224		364 / 324		123 / 108						123 / 108		
~~Dwight Swanson~~ Dwight & Mildred Spotts	E 100' of W 904' of South Lot 1				395		70	70	L	51	216 / 180		267 / 231						89 / 77		89 / 77		
Eleanor R. & Florence B. Young	E 100' of W 1004' of South Lot 1				400		70	70	R	50	102 / 85		152 / 135		51 / 45						51 / 45		
Jerome & Patricia A. Katz	E 100' of W 1104' of South Lot 1				392		70	"	"	50	102 / 85		152 / 135		51 / 45						51 / 45		
State of Minnesota	SW¼NE¼ South Lot 5																						
State of Minnesota	SE¼NE¼ South Lot 6																						
Blanche L. Stokes	E 100' of W 1204' of South Lot 1				394		70	70	"	50	206 / 172		256 / 222		85 / 74						85 / 74		
State of Minnesota	NE¼SE¼																						
State of Minnesota	~~NW¼SE¼~~ South Lot 5																						
State of Minnesota	SW¼SE¼																						
Andrew G. & Bessie D. Kray	SE¼SE¼				40		70	70	T	120			120	24							24		
											1353 / 1127		2076 / 1850	45 / 43	629 / 463				89 / 77		~~661~~ 663 / 583		
					88.66					122													

Sold for Taxes	Valuations by School Districts as Equalized by Department of Taxation: District No. / Rate / Mills	Dollars	District No. / Rate / Mills	Dollars	District No. / Rate / Mills	Dollars	District No. / Rate / Mills	Dollars	Tax including State Homestead Mills $ cts.	State Tax on Non-Homestead 1.0 Mills $ cts.	Special Taxes $ cts.	Special Taxes $ cts.	Total Taxes $ cts.	Paid	When Paid (Month Day Year)	Number of Receipt	March Settlement 1961 $ cts.	June Settlement 1961 $ cts.	Penalty $ cts.	November Settlement 1961 $ cts.	Penalty $ cts.	Collections to First Monday in January 1962 $ cts.	Penalty $ cts.	Delinquent on First Monday in January 1962 $ cts.	Total Delinquent Tax and Penalty $ cts.	Remarks
																										7263
			17						444	12			506	2nd HALF PAID OCT 23 1961	1934			5.06								7270
			64						1858	44			1902	1st HALF PAID MAY 26 1961	12301			9.51		9.51						
																										7151
			64						1858	44			1902	PAID IN FULL MAY 29 1961	12399			19.02								7265
			17						444	12			506	PAID IN FULL APR 24 1961	7866			5.06								15802
			57						1654	40			1694	PAID IN FULL MAY 31 1961	12618			16.94								7261
			4 21						610				610	PAID IN FULL MAY 29 1961	6746			6.10								7137
			123						3572	86			3658	1st Half Paid MAY 4 1961	7217			12.29				18.29	J 20122			7267
	89								2406	62			2468	PAID IN FULL MAY 17 1961	6357			24.68								16825
DUE FOR TAXES			51						1480	36			1516									15.16	J 16.68			7273
			51						1480	36			1516	PAID IN FULL MAY 17 1961	6355			15.16								
																										7260
			85						2468	60			2528	PAID IN FULL APR 21 1961	8497			25.28								
																										7102
	#24								648				648	2nd HALF PAID OCT 23 1961	1934			3.24		3.24						
														1st HALF PAID JUN 6 1961	12673											
	#24		#21 = #45						3054									145.34		12.75				33.45		
	84		549 / 618						15968	432			19454													
	113		550 = 663						19022																	

Form SCD MILLER-DAVIS CO., MINNEAPOLIS

Line	In Whose Name Assessed	Subdivision	Sec. or Lot	Town or Block	Rng.	Number of Acres of Land (Acres 100ths)	No. School District	Indicate Homestead Yes or No	Agri. or Seas. Recr. Yes or No	Full and True Value	Assessed Value	Homestead Up to $4,000 25%	Non-Homestead 40%	Total Assessed Value as Equalized by the Board of Review (Dollars)	Final Equalized Value (Dollars)
1	State of Minnesota	N E ¼ of N E ¼	18	140	31		un								
2	John Carlson	W. 104' of Govt Lot 1 (~~N W ¼ of N E ¼~~)				408		no	no						
3	William H. & Edna L. Katz	E. 100' x W. 204' of Govt Lot 1 (~~S W ¼ of N E ¼~~)				398		no	"						
4	State of Minnesota	~~S E ¼ of N E ¼~~ Govt Lot 4													
5	~~Merrill H. Zahn~~ Raymond J. & Bernice Wosika	E. 100' of W. 304' of Govt Lot 1				408		no	"						
6	Robert J. Cocks	E. 100' of W. 404' of Govt Lot 1 (~~N E ¼ of N W ¼~~)				414		no	"						
7	Edward O. Schaffer & Jim Armstrong	E. 100' of W. 504' of Govt Lot 1 (~~N W ¼ of N W ¼~~)				417		no	"						
8	Charles Rubash	E. 100' of W. 604' of Govt Lot 1 (~~S W ¼ of N W ¼~~)				419		yes	"						
9	~~Ruth Swenson~~ Herbert W. & Ruth L. Schramm	E. 200' of W. 804' of Govt Lot 1 (~~S E ¼ of N W ¼~~)				821		no	"						
10	~~Harold G. & Alice M. Kostka~~ H & J Realty Co.	E. 100' of W. 904' of Govt Lot 1				395		no	yes						
11	Eleanor G. & Florence B. Young	E. 100' of W. 1004' of Govt Lot 1 (~~N E ¼ of S W ¼~~)				400		no	no						
12	Jerome F. & Patricia S. Katz	E. 100' of W. 1104' of Govt Lot 1 (~~N W ¼ of S W ¼~~)				392		no	"						
13	State of Minnesota	~~S W ¼ of S W ¼~~ Govt Lot 7													
14	State of Minnesota	~~S E ¼ of S W ¼~~ Govt Lot 6													
15	Blanche L. Stokes	E. 100' of W. 1204' of Govt Lot 1				394		no	no					5 74	
16	State of Minnesota	N E ¼ of S E ¼													
17	State of Minnesota	~~N W ¼ of S E ¼~~ Govt Lot 5													
18	State of Minnesota	S W ¼ of S E ¼													
19	Andrew J. & Bessie V. Bray	S E ¼ of S E ¼				40		yes	yes T	120	120	24		24	
20															
						88.66				723	1353 / 1221	2076 / 1850	45 / 43 · 529 / 468	89 / 77	~~661~~ 663 / 588

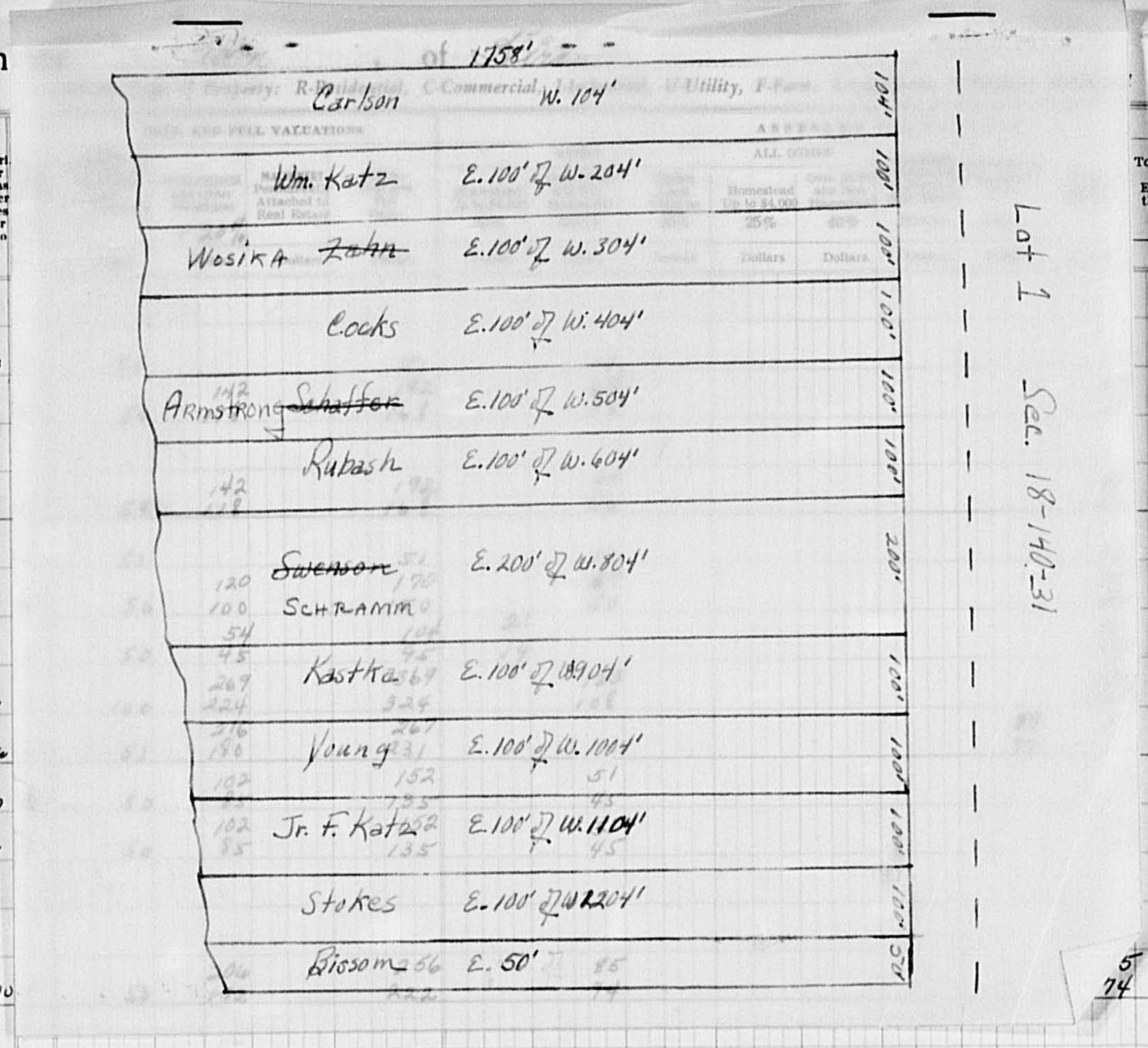

Line	Sold for Taxes	District No. ... Rate ... Mills (Dollars)	District No. ... Rate 27.34 Mills (Dollars)	District No. ... Rate ... Mills (Dollars)	District No. ... Rate 290.34 Mills (Dollars)	District No. ... Rate ... Mills (Dollars)	District No. ... Rate ... Mills (Dollars)	Tax including State Homestead Mills ($ cts.)	State Tax on Non-Homestead 10 1/10 Mills ($ cts.)	Special Taxes	Special Taxes	Total Taxes ($ cts.)	Line	Paid	When Paid (Month Day Year)	Number of Receipt	March Settlement 1961	June Settlement 1961	Penalty	November Settlement 1961	Penalty	Collections to First Monday in January 1962	Penalty	Delinquent on First Monday in January 1962	Total Delinquent Tax and Penalty	Remarks
1													1													
2					17			494	12			506	2	PAID IN FULL	MAY 31 1961	6793		506								7263
3					64			1858	44			1902	3	2nd HALF PAID / 1st HALF PAID	OCT 8 1961 / MAY 26 1961	19209 / 12301		951		951						7270
4													4													
5					64			1858	44			1902	5	PAID IN FULL	MAY 29 1961	13299		1902								7131
6					17			494	12			506	6	PAID IN FULL	APR 24 1961	7566		506								7265
7					57			1654	40			1694	7	PAID IN FULL	MAY 31 1961	10618		1694								15882
8					#21			610				610	8	PAID IN FULL	MAY 29 1961	6746		610								7261
9					123			3572	86			3658	9	1st Half Paid	MAY 4 1961	9617		1829						18 29	J 2012	7229
10			89					2406	62			2468	10	PAID IN FULL	MAY 17 1961	6357		2468								7267
11	SOLD FOR TAXES				51			1480	36			1516	11											15 16	J 1668	16885
12					51			1480	36			1516	12	PAID IN FULL	MAY 17 1961	6355		1516								7273
13													13													
14													14													
15					85			2468	60			2528	15	PAID IN FULL	APR 21 1961	8497		2528								7260
16													16													
17													17													
18													18													
19			#24					648				648	19	2nd HALF PAID / 1st HALF PAID	OCT 23 1961 / JUN 6 1961	16434 / 10693		324		324						7299
20													20													
			#24 / 89 / 113		#21 = #45 / 529 = 618 / 550 = 663			3054 / 15968 / 19022	432			19454						148 34		12 75				33 45		

Long Beach · Shady Shores · White Pine Beach · Plainview Beach · Re-Arrangement Lot 19 White Pine Beach

Form 5CD MILLER-DAVIS CO., MINNEAPOLIS

Real Estate

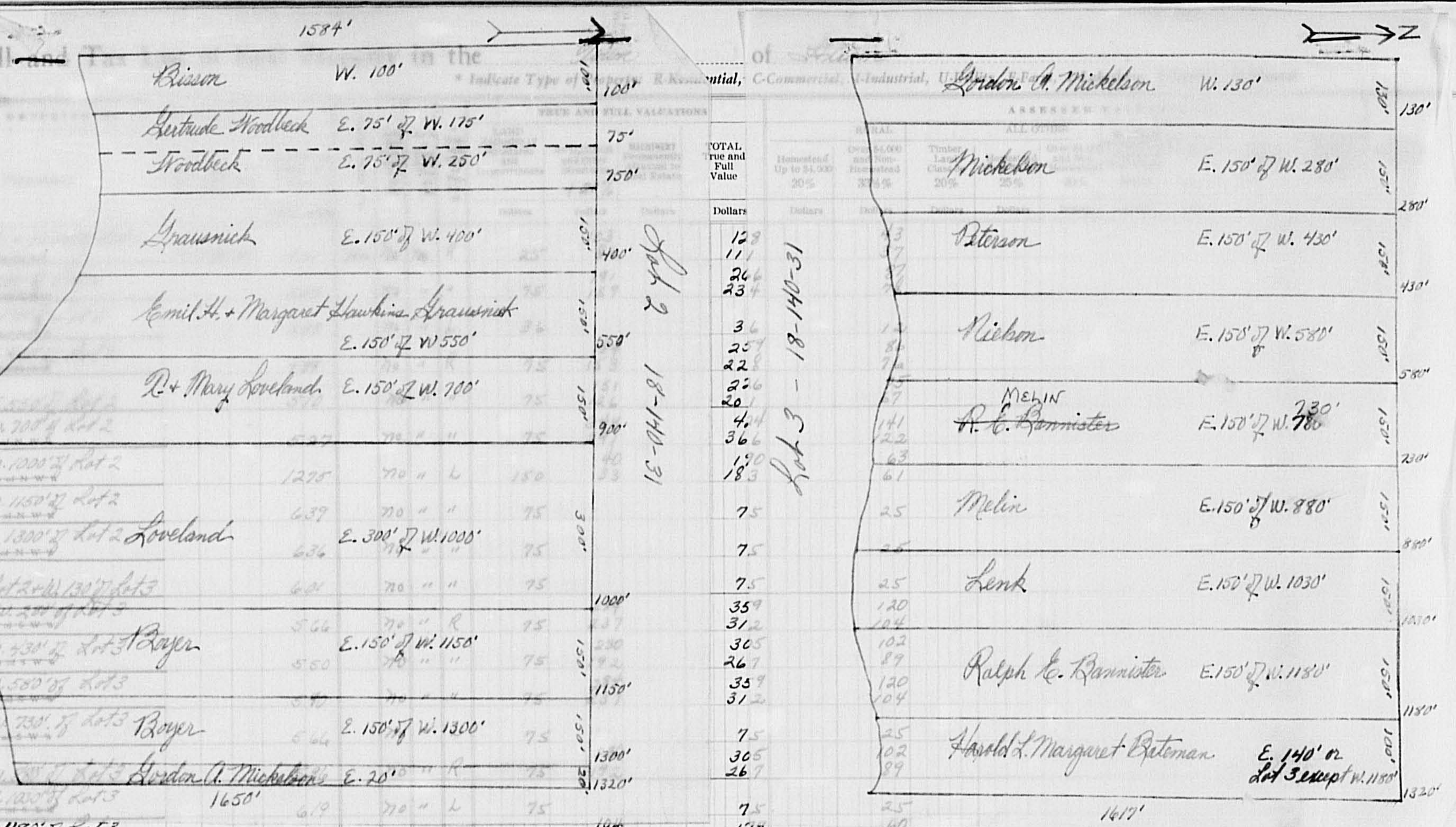

No.	In Whose Name Assessed	Description						True and Full Value		
1	Robert Pisson	E. ...	[illegible]					12[illegible] / 11[illegible]	[illegible]	
2	Gertrude R. + Douglas A. Woodbeck	E. ...	[illegible]					26[illegible] / 23[illegible]	[illegible]	
3	Gertrude Woodbeck	E. ...	[illegible]					3[illegible]	[illegible]	
4	Emil H. + Margaret Grausnick	E. 150' ...	[illegible]	70	R	75		25[illegible] / 22[illegible]	[illegible]	
5	Emil H. + Margaret Hawkins Grausnick	E. 150' of W. 550' of Lot 2	[illegible]			75		22[illegible] / 20[illegible]	[illegible]	
6	Theodore A. + Mary V. Loveland	E. 150' of W. 700' of Lot 2	527	70 "	"	75		4[illegible] / 36[illegible]	141 / 122	
7	" " "	E. 300' of W. 1000' of Lot 2	1275	70 "	L	150		1[illegible] / 18[illegible]	63 / 61	
8	Anthony L. + Lucille A. Boyer	E. 150' of W. 1150' of Lot 2	639	70 "	"	75		7[illegible]	25	
9	" " "	E. 150' of W. 1300' of Lot 2	636	70 "	"	75		7[illegible]	25	
10	Gordon A. Mikkelson	E. 20' of Lot 2 + W. 130' of Lot 3	601	70 "	"	75		7[illegible]	25	
11	Gordon A. + Ruth E. ~~Norris D.~~ Mikkelson	E. 150' of W. 280' of Lot 3	566	70 "	R	75		35[illegible] / 31[illegible]	120 / 104	
12	Marlys V. Peterson	E. 150' of W. 430' of Lot 3	550	70 "	"	75		30[illegible] / 26[illegible]	102 / 89	
13	Edward E. Nielson (e)	E. 150' of W. 580' of Lot 3	[illegible]	70 "		75		35[illegible] / 31[illegible]	120 / 104	
14	~~Ralph E. + Lorence M. Bannister~~ Arnold L. + Dorothy L. Melin	E. 150' of W. 730' of Lot 3	566			75		7[illegible]	25	
15	Arnold L. + Dorothy L. Melin	E. 150' of W. 880' of Lot 3	[illegible]		R			30[illegible] / 26[illegible]	102 / 89	
16	William E. Lenk	E. 150' of W. 1030' of Lot 3	619	70 "	L	75	104	7[illegible] / 174	25 / 60	
17	Ralph E. Bannister	E. 150' of W. 1180' of Lot 3	619	70 "	R.	75	87	162	54	54
18	Harold L. + Margaret Bateman	E. 150' of Lot 3 (Lot 3 except W. 1180')	573	70 "	"	70	139 / 116	209 / 186	70 / 62	70 / 62
19		S E ¼ of S E ¼								
20										
			103.46			1331	2289 / 1909	3620 / 3240	1206 / 1080	1206 / 1080

No.	Sold for Taxes	District Rate 290.34 Mills (Dollars)	Tax including State Homestead	State Tax on Non-Homestead 7.06 Mills	Total Taxes	Paid / When Paid	Number of Receipt	June Settlement 1961	November Settlement 1961	Penalty	Delinquent on First Monday in January 1962	Remarks
1		43	12 48	30	12 78	PAID IN FULL APR 19 1961	7468	12 78				7264
2		87	25 26	60	25 86	PAID IN FULL MAY 31 1961	10686					7272
3	SOLD FOR TAXES	12	3 48	08	3 56	PAID IN FULL MAY 31 1961		29 42				"
4		86	24 96	60	25 56	2nd HALF PAID OCT 31 1961; 1st Half Paid MAY 31 1961	19292					7266
5		75	21 78	52	22 30	2nd HALF PAID OCT 31 1961; 1st Half Paid MAY 31 1961	10692	23 93	23 93			"
6		141	40 94	98	41 92	PAID IN FULL MAY 31 1961						7269
7		63	18 30	44	18 74	PAID IN FULL MAY 31 1961	10687	60 66				"
8		25	7 26	18	7 44	PAID IN FULL MAY 17 1961	6356					7268
9		25	7 26	18	7 44	PAID IN FULL MAY 17 1961		14 88				"
10		25	7 26	18	7 44	PAID IN FULL MAY 31 1961		7 44				15583
11		120	34 84	84	35 68	PAID IN FULL MAY 31 1961	10728	35 68				
12		102	29 62	72	30 34	2nd Half Paid OCT 16 1961; 1st HALF PAID JUN 6 1961	17139; 10689	15 17	15 17			7271
13	SOLD FOR TAXES	120	34 84	84	35 68	PAID IN FULL JUN 26 1961	13617		35 68	53		
14		25	7 26	18	7 44	2nd HALF PAID OCT 31 1961; 1st HALF PAID MAY 24 1961	16723	3 72				7138
15		102	29 62	72	30 34	2nd HALF PAID OCT 31 1961; 1st HALF PAID MAY 24 1961	12191	15 17	18 87			7138
16	SOLD FOR TAXES	25	7 26	18	7 44						7 44	
17		60	17 42	42	17 84	PAID IN FULL MAY 10 1961	6156	17 84				7259
18		70	20 32	50	20 82	PAID IN FULL APR 18 1961	5997	20 82				7139
19												
20												
		1206	350 16	8 46	358 62			257 51	93 67		7 44	

Long Beach | Shady Shores | White Pine Beach | Plainview Beach | Re-Arrangement Lot 19 White Pine Beach

* Indicate Type of Property: R-Residential, C-Commercial, I-Industrial, U-Utility, F-Farm, L-Lakeshore, T-Timber, M-Mineral

Form 51-D MILLER-DAVIS CO., MINNEAPOLIS

	IN WHOSE NAME ASSESSED	DESCRIPTION OF PROPERTY: SUBDIVISION	Sec. or Lot	Town or Block	Rng.	Number of Acres of Land: Acres	100ths	No. School District	Indicate Homestead Yes or No	Agri. or Seas. Rec. Yes or No	* Indicate Type of Property	TRUE AND FULL VALUATIONS: LAND Exclusive of Structures and Improvements	BUILDINGS and Other Structures 40%	MACHINERY Permanently Attached to Real Estate	TOTAL True and Full Value	ASSESSED VALUATIONS: RURAL: Homestead Up to $4,000 20%	Over $4,000 and Non-Homestead 33⅓%	ALL OTHER: Timber Land Class 3e 20%	Homestead Up to $4,000 25%	Over $4,000 and Non-Homestead 40%	MACHINERY Permanently Attached to Real Estate 33⅓%	Seasonal and Recreational Cabins 33⅓%	TOTAL ASSESSED VALUE	Total Assessed Value as Equalized by the Board of Review	FINAL EQUALIZED VALUE
												Dollars	Dollars	Dollars	Dollars	Dollars	Dollars	Dollars	Dollars	Dollars	Dollars	Dollars	Dollars	Dollars	Dollars
1	Robert Olsen	E.50' of Lot 1 + W.100' of Lot 2 ~~Hennes~~	18	140	31	5.41		Un	No	No	R	25	103 / 64		128 / 111		43 / 37						43 / 37		
2	Gertrude A. + Douglas A. Hendrick	E.75' of W.250' of Lot 2 ~~Hennes~~				2.50			No	"	"	75	191 / 159		266 / 234		87 / 78						87 / 78		
3	Gertrude Hendrick	E.75' of W.175' of Lot 2 ~~Hennes~~				2.50			No	"	L	36	36		36		12						12		
4	Emil H. + Margaret Lauwsirch	E.150' of W.400' of Lot 2 ~~Hennes~~				4.88			No	"	R	75	184 / 153		259 / 228		86 / 76						86 / 76		
5	Emil H. + Margaret Lauwsirch + Lawrence Lauwsirch	E.150' of W.650' of Lot 2 ~~Hennes~~				5.10			No	"	"	75	151 / 126		226 / 201		75 / 67						75 / 67		
6	Theodore A. + Mary D. Loveland	E.150' of W.300' of Lot 2 ~~Hennes~~				5.27			No	"	"	75	349 / 291		424 / 366		141 / 122						141 / 122		
7	" " "	E.300' of W.1000' of Lot 2 ~~Hennes~~				12.95			No	"	L	150	40 / 33		190 / 183		63 / 61						63 / 61		
8	Anthony L. + Lucille A. Kopp	E.150' of W.450' of Lot 2 ~~Hennes~~				6.89			No	"	"	75	75		75		25						25		
9	" " "	E.150' of W.1300' of Lot 2 ~~Hennes~~				6.86			No	"	"	75	75		75		25						25		
10	Gordon A. Nickelson	E.200' of Lot 2 + W.130' of Lot 3				6.01			No	"	"	75	75		75		25						25		
11	Gordon A. + Kenneth D. Nickelson	E.150' of W.250' of Lot 3 ~~Hennes~~				5.66			No	"	R	75	284 / 237		359 / 312		120 / 104						120 / 104		
12	Marlin D. Peterson	E.150' of W.230' of Lot 3 ~~Hennes~~				5.60			No	"	"	75	230 / 192		305 / 267		102 / 89						102 / 89		
13	Edward E. Nielsen (Mrs.) (Melin)	E.150' of W.350' of Lot 3 ~~Hennes~~				5.40			No	"	"	75	284 / 237		359 / 312		120 / 104						120 / 104		
14	Ralph E. + Florence M. Bannister (Melin)	E.150' of W.750' of Lot 3 ~~Hennes~~				6.66			No	"	L	75			75		25						25		
15	Arnold L. + Dorothy A. Melin	E.150' of W.450' of Lot 3 ~~Hennes~~				5.96			No	"	R	75	230 / 192		305 / 267		102 / 89						102 / 89		
16	William H. Clark	E.150' of W.100' of Lot 3 ~~Hennes~~				6.19			No	"	L	75			75		25						25		
17	Ralph E. Bannister	E.150' of W.1180' of Lot 3 ~~Hennes~~				6.19			No	"	R.	75	104 / 87		179 / 162		60 / 54						60 / 54		
18	Harold L. + Margaret Eckman	E.150' of Lot 4 + Lot 5 except W.120' ~~Hennes~~				5.73			No	"	"	70	139 / 116		209 / 186		70 / 62						70 / 62		
19	SEWESEN																								
20																									
						183.46						1331	2289 / 1909		3620 / 3245		1206 / 1086						1206 / 1086		

	SOLD FOR TAXES	VALUATIONS BY SCHOOL DISTRICTS AS EQUALIZED BY DEPARTMENT OF TAXATION: District No. ___ Rate ___ Mills	District No. ___ Rate ___ Mills	District No. ___ Rate ___ Mills	District No. 1 Rate 44 Mills	District No. ___ Rate ___ Mills	District No. ___ Rate ___ Mills	Tax including State Homestead ___ Mills	State Tax on Non-Homestead 7.0 Mills	SPECIAL TAXES	SPECIAL TAXES	TOTAL TAXES	PAID	WHEN PAID	Number of Receipt	March Settlement 1961	June Settlement 1961	Penalty	November Settlement 1961	Penalty	Collections to First Monday in January 1962	Penalty	Delinquent on First Monday in January 1962	Penalty	Total Delinquent Tax and Penalty	REMARKS
		Dollars	Dollars	Dollars	Dollars	Dollars	Dollars	$ cts.	$ cts.	$ cts.	$ cts.	$ cts.		Month Day Year		$ cts.	$ cts.	$ cts.	$ cts.	$ cts.	$ cts.	$ cts.	$ cts.	$ cts.	$ cts.	
1					43			1248	30			12 78	1	PAID IN FULL APR 19 1961	9468		12 78									72.64
2					87			2526	60			25 86	2	PAID IN FULL MAY 31 1961												72.72
3	SOLD FOR TAXES				12			348	08			3 56	3	PAID IN FULL MAY 31 1961 / 2nd HALF PAID OCT 31 1961	10636		29 72									"
4					86			2496	60			25 56	4	1st Half Paid MAY 31 1961 / 2nd HALF PAID OCT 31 1961	10692											72.66
5					75			2178	52			22 30	5	1st Half Paid MAY 31 1961	10692		23 93		23 93							"
6					141			4094	98			41 92	6	PAID IN FULL MAY 31 1961												72.69
7					63			1830	44			18 74	7	PAID IN FULL MAY 31 1961	10687		60 66									"
8					25			726	18			7 44	8	PAID IN FULL MAY 17 1961	6856		14 88									72.68
9					25			726	18			7 44	9	PAID IN FULL MAY 17 1961												"
10					25			726	18			7 44	10	PAID IN FULL MAY 31 1961			7 44									15.63
11					120			3484	84			35 68	11	PAID IN FULL MAY 31 1961 / 2nd Half Paid OCT 16 1961	10728 / 10739		35 68									"
12					102			2962	72			30 34	12	1st HALF PAID JUN 6 1961	10689		15 17		15 17							72.71
13	SOLD FOR TAXES				120			3484	84			35 68	13	PAID IN FULL JUN 30 1961 / 2nd HALF PAID OCT 31 1961	1967				35 68		53					
14					25			726	18			7 44	14	1st HALF PAID MAY 31 1961 / 2nd HALF PAID OCT 31 1961	16723		3 72		18 89							7.31
15					102			2962	72			30 34	15	1st HALF PAID MAY 31 1961 / 2nd HALF PAID OCT 31 1961	12191		15 17									72.66
16	SOLD FOR TAXES				25			726	18			7 44	16										7 44			
17					60			1742	42			17 84	17	PAID IN FULL MAY 10 1961	6156		17 84									72.69
18					70			2032	50			20 82	18	PAID IN FULL APR 18 1961	5997		20 82									72.69
19													19													
20													20													
					1206			35016	846			358 62					257 51		93 67				7 44			

Long Beach | Shady Shores | Pelican Pine Beach | Plantation Beach | Re-Arrangement Lot 10 White Pine Beach

Real Estate

Assessment Roll and Tax List of Real Property in the Town of Hiram, Cass County, Minnesota, for Taxes for the Year 1960.

Form 5CD MILLER-DAVIS CO., MINNEAPOLIS

* Indicate Type of Property: R-Residential, C-Commercial, I-Industrial, U-Utility, F-Farm, L-Lakeshore, T-Timber, M-Mineral

	IN WHOSE NAME ASSESSED		DESCRIPTION OF PROPERTY: SUBDIVISION	Sec. or Lot	Town or Block	Rng.	Number of Acres of Land: Acres	100ths	No. School District	Indicate Homestead Yes or No	Agri. or Seas. Recr. Yes or No	* Indicate Type Property	TRUE AND FULL VALUATIONS: LAND Exclusive of Structures and Improvements	BUILDINGS and Other Structures	MACHINERY Permanently Attached to Real Estate	TOTAL True and Full Value	ASSESSED VALUATIONS: RURAL: Homestead Up to $4,000 20%	Over $4,000 and Non-Homestead 33⅓%	ALL OTHER: Timber Land Class 3e 20%	Homestead Up to $4,000 25%	Over $4,000 and Non-Homestead 40%	MACHINERY Permanently Attached to Real Estate 33⅓%	Seasonal and Recreational Cabins 33⅓%	TOTAL ASSESSED VALUE	Total Assessed Value as Equalized by the Board of Review	FINAL EQUALIZED VALUE
							Acres	100ths					Dollars	Dollars	Dollars	Dollars	Dollars	Dollars	Dollars	Dollars	Dollars	Dollars	Dollars	Dollars	Dollars	Dollars
	Mrs. Bruce Gray	1	NE¼ of NE¼	19	140	31	40		Wrigley	Yes	Yes	F	110			110	22							22		
	" " "	2	NW¼ of NE¼				40			Yes	"	"	105			105	21							21		
	" " "	3	SW¼ of NE¼				40			Yes	"	"	120			120	24							24		
	" " "	4	SE¼ of NE¼				40			Yes	"	F	160	580	696	856	171							171		
		5														740	148							148		
	State of Minnesota	6	NE¼ of NW¼																							
	State of Minnesota	7	~~NW¼ of NW¼~~ Lot 1																							
	State of Minnesota	8	~~SW¼ of NW¼~~ Lot 2																							
	State of Minnesota	9	SE¼ of NW¼																							
		10																								
	State of Minnesota	11	NE¼ of SW¼																							
	State of Minnesota	12	~~NW¼ of SW¼~~ Lot 3																							
	State of Minnesota	13	~~SW¼ of SW¼~~ Lot 4																							
	State of Minnesota	14	SE¼ of SW¼																							
		15																								
	Ralph A. & Lorraine L. Hoffman	16	NE¼ of SE¼				40			Yes	Yes	F	205	732		937	187							187		
														610		815	163							163		
	State of Minnesota	17	NW¼ of SE¼																							
	State of Minnesota	18	SW¼ of SE¼																							
	State of Minnesota	19	SE¼ of SE¼																							
		20																								
							200						705	1428		2128	425							425		
														1428		2128	425							425		

	SOLD FOR TAXES	VALUATIONS BY SCHOOL DISTRICTS AS EQUALIZED BY DEPARTMENT OF TAXATION: District No. Rate ___ Mills	District No. Rate ___ Mills	District No. Rate ___ Mills	District No. Rate ___ Mills	District No. Rate ___ Mills	Tax including State Homestead ___ Mills	State Tax on Non-Homestead ___ Mills	SPECIAL TAXES	SPECIAL TAXES	TOTAL TAXES		PAID	WHEN PAID Month Day Year	Number of Receipt	March Settlement 1961	June Settlement 1961	Penalty	November Settlement 1961	Penalty	Collections to First Monday in January 1962	Penalty	Delinquent on First Monday in January 1962	Total Delinquent Tax and Penalty	REMARKS
		Dollars	Dollars	Dollars	Dollars	Dollars	$ cts.	$ cts.	$ cts.	$ cts.	$ cts.					$ cts.	$ cts.	$ cts.	$ cts.	$ cts.	$ cts.	$ cts.	$ cts.	$ cts.	
1			#22				544				544	1	2nd HALF PAID OCT 03 1961 1st HALF PAID JUN 6 1961												
2			#21				568				568	2	2nd HALF PAID OCT 03 1961 1st HALF PAID JUN 6 1961												
3			#24				648				648	3	2nd HALF PAID OCT 03 1961 1st HALF PAID JUN 6 1961	10434 10693			32.16		32.16						
4			#171				4622				4622	4	2nd HALF PAID OCT 03 1961 1st HALF PAID JUN 6 1961												
5												5													
6												6													
7												7													
8												8													
9												9													
10												10													
11												11													
12												12													
13												13													
14												14													
15												15													
16	SOLD FOR TAXES		#187				5056				5056	16											56.56	5562	1962
17												17													
18												18													
19												19													
20												20													
			#425				11488				11488						32.16		32.16				56.56		

Long Beach | Shady Shores | Smile Plus Beach | Plaisview Beach | Pt-Permanent Lot 19 Smile Plus Beach

Assessment Roll and Tax List of Real Property in the Town of Liram, Cass County, Minnesota, for Taxes for the Year 1960.

Form 5CD MILLER-DAVIS CO., MINNEAPOLIS

* Indicate Type of Property: R-Residential, C-Commercial, I-Industrial, U-Utility, F-Farm, L-Lakeshore, T-Timber, M-Mineral

	In Whose Name Assessed		Description of Property: Subdivision	Sec. or Lot	Town or Block	Rng.	Number of Acres of Land (Acres 100ths)	No. School District	Indicate Homestead Yes or No	Agricultural Homestead Yes or No	* Indicate Type of Property	True and Full Valuations: Land Exclusive of Structures and Improvements (Dollars)	Buildings and Other Structures (Dollars)	Machinery Permanently Attached to Real Estate (Dollars)	Total True and Full Value (Dollars)	Assessed Valuations: Rural: Homestead Up to $4,000 20% (Dollars)	Rural: Over $4,000 and Non-Homestead 33⅓% (Dollars)	All Other: Timber Land Class 3c 20% (Dollars)	All Other: Homestead Up to $4,000 25% (Dollars)	All Other: Over $4,000 and Non-Homestead 40% (Dollars)	All Other: Machinery Permanently Attached to Real Estate 33⅓% (Dollars)	Seasonal and Recreational Cabins 33⅓% (Dollars)	Total Assessed Value (Dollars)	Total Assessed Value as Equalized by the Board of Review (Dollars)	Final Equalized Value (Dollars)
	State of Minnesota	1	N E ¼ of N E ¼	20	140	31		Un																	
	State of Minnesota	2	N W ¼ of N E ¼																						
	Northwest Paper Co.	3	S W ¼ of N E ¼				40		70	Yes	T	231			231		77						77		
	State of Minnesota	4	S E ¼ of N E ¼																						
		5																							
	Northwest Paper Co.	6	N E ¼ of N W ¼				40		70	"	"	207			207		69						69		
	" " "	7	N W ¼ of N W ¼				40		70	"	"	201			201		67						67		
	" " "	8	S W ¼ of N W ¼				40		70	"	"	288			288		96						96		
	" " "	9	S E ¼ of N W ¼				40		70	"	"	183			183		61						61		
		10																							
	Ralph A. & Loraine S. Chapman	11	N E ¼ of S W ¼				40		Yes	"	"	160			160	32							32		
	" " "	12	N W ¼ of S W ¼				40		Yes	"	"	95			95	19							19		
	" " "	13	S W ¼ of S W ¼				40		Yes	"	F	270			270	54							54		
	" " "	14	S E ¼ of S W ¼				40		Yes	"	F	80			80	16							16		
		15																							
	State of Minnesota	16	N E ¼ of S E ¼																						
	Northwest Paper Co.	17	N W ¼ of S E ¼				40		70	"	"	159			159		53						53		
	State of Minnesota	18	S W ¼ of S E ¼																						
	The Northwest Paper Co.	19	S E ¼ of S E ¼				40		70	"	"	117			117		39						39		
		20																							
							440					1991			1991	121	462						583		

Valuations by School Districts as Equalized by Department of Taxation: District No. 70 Rate 2.7 Mills

	Sold for Taxes	Valuations by School Districts (Dollars)	Tax including State Homestead ... Mills ($ cts.)	State Tax on Non-Homestead 7.8 Mills ($ cts.)	Special Taxes ($ cts.)	Special Taxes ($ cts.)	Total Taxes ($ cts.)	Paid	When Paid (Month Day Year)	Number of Receipt	March Settlement 1961 ($ cts.)	June Settlement 1961 ($ cts.)	Penalty ($ cts.)	November Settlement 1961 ($ cts.)	Penalty ($ cts.)	Collections to First Monday in January 1962 ($ cts.)	Penalty ($ cts.)	Delinquent on First Monday in January 1962 ($ cts.)	Total Delinquent Tax and Penalty ($ cts.)	Remarks
1																				
2																				
3		77	2082	54			2136	PAID IN FULL	MAY 23 1961	10386		2136								14928
4																				
5																				
6		69	1866	48			1914	PAID IN FULL	MAY 23 1961	10386		1914								"
7		67	1812	46			1858	PAID IN FULL	MAY 23 1961			1858								"
8		96	2596	68			2664	PAID IN FULL	MAY 23 1961			2664								"
9		61	1650	42			1692	PAID IN FULL	MAY 23 1961			1692								"
10																				
11	SOLD FOR TAXES	$ 32	866				866											8.66	9.53	15968
12	SOLD FOR TAXES	$ 19	514				514											5.14	9.65	"
13	SOLD FOR TAXES	$ 54	1460				1460											14.60	9.66	"
14	SOLD FOR TAXES	$ 16	432				432											4.32	9.75	"
15																				
16																				
17		53	1432	38			1470	PAID IN FULL	MAY 23 1961	10386		1470								14928
18																				
19		39	1054	28			1082	PAID IN FULL	MAY 23 1961	10386		1082								14928
20																				
		$121 462 583	15764	324			16088					10816						38.72		

Long Beach | Shady Shores | Police Fire Beach | Plainview Beach | Re-Arrangement Lot 13 White Pine Beach

Real Estate

Assessment Roll and Tax List of Real Property in the Pelican of Hubbard, Cass County, Minnesota, for Taxes for the Year 1960.

Form 5CD Miller-Davis Co., Minneapolis

* Indicate Type of Property: R-Residential, C-Commercial, I-Industrial, U-Utility, F-Farm, L-Lakeshore, T-Timber, M-Mineral

	In Whose Name Assessed		Description of Property: Subdivision	Sec. or Lot	Town or Block	Rng.	Number of Acres of Land (Acres 100ths)	No. School District	Indicate Homestead Yes or No	Agri. or Seas. Rec. Yes or No	* Indicate Type of Property	True and Full Valuations: Land Exclusive of Structures and Improvements (Dollars)	Buildings and Other Structures (Dollars)	Machinery Permanently Attached to Real Estate (Dollars)	Total True and Full Value (Dollars)	Assessed Valuations: Rural: Homestead Up to $4,000 20% (Dollars)	Rural: Over $4,000 and Non-Homestead 33⅓% (Dollars)	All Other: Timber Land Class 3c 20% (Dollars)	All Other: Homestead Up to $4,000 25% (Dollars)	All Other: Over $4,000 and Non-Homestead 40% (Dollars)	All Other: Machinery Permanently Attached to Real Estate 33⅓% (Dollars)	Seasonal and Recreational Cabins 33⅓% (Dollars)	Total Assessed Value	Total Assessed Value as Equalized by the Board of Review (Dollars)	Final Equalized Value (Dollars)
	State of Minnesota	1	NE¼ of NE¼				21.19	31																	
	State of Minnesota	2	NW¼ of NE¼																						
	State of Minnesota	3	SW¼ of NE¼																						
	State of Minnesota	4	SE¼ of NE¼																						
		5																							
	State of Minnesota	6	NE¼ of NW¼																						
	State of Minnesota	7	NW¼ of NW¼																						
	State of Minnesota	8	SW¼ of NW¼																						
	State of Minnesota	9	SE¼ of NW¼																						
		10																							
	State of Minnesota	11	NE¼ of SW¼																						
	State of Minnesota	12	NW¼ of SW¼																						
	State of Minnesota	13	SW¼ of SW¼																						
	State of Minnesota	14	SE¼ of SW¼																						
		15																							
	~~State of Minnesota~~ Hubbard County	16	NE¼ of SE¼				40		Exempt																
	State of Minnesota	17	NW¼ of SE¼																						
	State of Minnesota	18	SW¼ of SE¼																						
	State of Minnesota	19	SE¼ of SE¼																						
		20																							

	Sold for Taxes	Valuations by School Districts as Equalized by Department of Taxation: District No. Rate ___ Mills (Dollars)	District No. Rate ___ Mills (Dollars)	District No. Rate ___ Mills (Dollars)	District No. Rate ___ Mills (Dollars)	District No. Rate ___ Mills (Dollars)	District No. Rate ___ Mills (Dollars)	Tax including State Homestead ___ Mills ($ cts.)	State Tax on Non-Homestead ___ Mills ($ cts.)	Special Taxes ($ cts.)	Special Taxes ($ cts.)	Total Taxes ($ cts.)		Paid	When Paid: Month Day Year	Number of Receipt	March Settlement 1961 ($ cts.)	June Settlement 1961 ($ cts.)	Penalty ($ cts.)	November Settlement 1961 ($ cts.)	Penalty ($ cts.)	Collections to First Monday in January 1962 ($ cts.)	Penalty ($ cts.)	Delinquent on First Monday in January 1962 ($ cts.)	Total Delinquent Tax and Penalty ($ cts.)	Remarks
1													1														
2													2														
3													3														
4													4														
5													5														
6													6														
7													7														
8													8														
9													9														
10													10														
11													11														
12													12														
13													13														
14													14														
15													15														
16													16														
17													17														
18													18														
19													19														
20													20														

Long Beach | Sandy Shores | White Pine Beach | Fairview Beach | Re-arrangement Lot 19 White Pine Beach

Assessment Roll and Tax List of Real Property in the Bun of Hiram, Cass County, Minnesota, for Taxes for the Year 1960.

Form 5CD MILLER-DAVIS CO., MINNEAPOLIS

* Indicate Type of Property: R-Residential, C-Commercial, I-Industrial, U-Utility, F-Farm, L-Lakeshore, T-Timber, M-Mineral

	In Whose Name Assessed		Description of Property: Subdivision	Sec. or Lot	Town or Block	Rng.	Number of Acres of Land (Acres 100ths)	No. School District	Indicate Homestead Yes or No	Agri. or Seas. Rec. Yes or No	* Indicate Type of Property	True and Full Valuations: Land Exclusive of Structures and Improvements	Buildings and Other Structures	Machinery Permanently Attached to Real Estate	Total True and Full Value	Assessed Valuations: Rural: Homestead Up to $4,000 20%	Rural: Over $4,000 and Non-Homestead 33⅓%	All Other: Timber Land Class 3a 20%	All Other: Homestead Up to $4,000 25%	All Other: Over $4,000 and Non-Homestead 40%	All Other: Machinery Permanently Attached to Real Estate 33⅓%	All Other: Seasonal and Recreational Cabins 33⅓%	Total Assessed Value	Total Assessed Value as Equalized by the Board of Review	Final Equalized Value	Remarks
												Dollars	Dollars	Dollars	Dollars	Dollars	Dollars	Dollars	Dollars	Dollars	Dollars	Dollars	Dollars	Dollars	Dollars	
1	Aldrich Johnson		NE¼ of NE¼				22 140.31	40	unorg	yes	F	235	342		577	115							115			7200
2	Anna Carlson + Selma Helene Carlson		NW¼ of NE¼				40		yes	"	"	315	205		520	104							104			
3	" " " "		E½ of SW¼ of NE¼				80		yes	"	"	185	894		1079	242							242			7197
4	Aldrich Johnson		SE¼ of NE¼				40		yes	"	"	355	745		1060	212							212			
5	State of Minnesota		W½ of SW¼ of NE¼				40		yes	"	"	185			185	37							37			
6	Anna + Selma Carlson		NE¼ of NW¼				40		yes	"	"	355			355	71							71			7200
7	State of Minnesota		NW¼ of NW¼						yes	"	"	130			130	26							26			7197
8	State of Minnesota		SW¼ of NW¼																							
9	State of Minnesota		SE¼ of NW¼																							
10																										
11	State of Minnesota		NE¼ of SW¼																							
12	State of Minnesota		NW¼ of SW¼																							
13	State of Minnesota		SW¼ of SW¼																							
14	State of Minnesota		SE¼ of SW¼																							
15																										
16	Raurel Peterson		NE¼ of SE¼				40		no	"	R	144			144		48						48			
17	~~Wilbert Johnson~~ State of Minnesota		NW¼ of SE¼				40		no	"	T	204			204		68						68			10.86 Canc.
18	State of Minnesota		SW¼ of SE¼																							
19	Wilbert Johnson		SE¼ of SE¼				40		no	"	T	153			153		51						51			
20																										
							300					1921	1236		2957	491							658			13.86 Canc.
													1030		2921	450	167						617			

Valuations by School Districts as Equalized by Department of Taxation

	Sold for Taxes	District No. 2 Rate 2.7 Mills	District No. 2 Rate 2.7 Mills	District No. ___ Rate ___ Mills	District No. ___ Rate ___ Mills	District No. ___ Rate ___ Mills	Tax including State Homestead ___ Mills	State Tax on Non-Homestead 10.0 Mills	Special Taxes	Special Taxes	Total Taxes
		Dollars	Dollars	Dollars	Dollars	Dollars	Dollars	$ cts.	$ cts.	$ cts.	$ cts.
1		H 115					3108				3108
2		H 242					6542				6542
3		H 37					1000				1000
4		H 71					1920				1920
5											
6		H 26					702				702
7											
8											
9											
10											
11											
12											
13											
14											
15											
16	Sold for Taxes	48					1298	34			1332
17	Sold for Taxes	~~68~~					1838	48			1886
18											
19	Sold for Taxes	51					1378	36			1414
20											
		H 491									
		167					17786	118			17904
		658									

	Paid	When Paid (Month Day Year)	Number of Receipt	March Settlement 1961	June Settlement 1961	Penalty	November Settlement 1961	Penalty	Collections to First Monday in January 1962	Penalty	Delinquent on First Monday in January 1963	Total Delinquent Tax and Penalty	Remarks
				$ cts.	$ cts.	$ cts.	$ cts.	$ cts.	$ cts.	$ cts.	$ cts.	$ cts.	
1	2nd HALF PAID OCT 20 1961 1st HALF PAID JUN 6 1961	16427 10670			1554		1554						
2	PAID IN FULL MAY 1 1961	8138			6542								
3	PAID IN FULL MAY 1 1961	8138			1000								
4	2nd HALF PAID OCT 20 1961 1st HALF PAID JUN 6 1961	16427 10670			960		960						
5													
6	PAID IN FULL MAY 1 1961	8138			702								
7													
8													
9													
10													
11													
12													
13													
14													
15													
16											13.32		
17	Forfeited 9-21-61												10.86 Canc.
18													
19											14.14		
20													
					10755		2514				27.46		13.86 Canc.

Assessment Roll and Tax List of Real Property in the Adon of Hirame,

Form 5CD MILLER-DAVIS CO., MINNEAPOLIS

* Indicate Type of Property: R-Residential, C-Commercial, I-Industrial, U-Utility, F-Farm, L-Lakeshore, T-Timber, M-Mineral

	In Whose Name Assessed	Description of Property: Subdivision	Sec. or Lot	Town or Block	Rng.	Number of Acres of Land (Acres 100ths)	No. School District	Indicate Homestead Yes or No	Agri. or Seas. Rec. Yes or No	* Indicate Type of Property	True and Full Valuations: Land Exclusive of Structures and Improvements (Dollars)	Buildings and Other Structures (Dollars)	Machinery Permanently Attached to Real Estate (Dollars)	Total True and Full Value (Dollars)	Assessed Valuations: Rural: Homestead Up to $4,000 20% (Dollars)	Rural: Over $1,000 and Non-Homestead 33⅓% (Dollars)	All Other: Timber Land Class 3c 20% (Dollars)	All Other: Homestead Up to $4,000 25% (Dollars)	All Other: Over $4,000 and Non-Homestead 40% (Dollars)	Machinery Permanently Attached to Real Estate 33⅓% (Dollars)	Seasonal and Recreational Cabins 33⅓% (Dollars)	Total Assessed Value (Dollars)	Total Assessed Value as Equalized by the Board of Review (Dollars)	Final Equalized Value (Dollars)
1		NE¼ of NE¼	23	140	31		112																	
2		NW¼ of NE¼																						
3	State of Minnesota	~~SW¼ of NE¼~~ Lot 1 Lot 2																						
4		SE¼ of NE¼																						
5																								
6	John A. Martin	~~NE¼ of NW¼~~ Lot 1				40.25	1/40	7/40	C		155	552 460		707 615	141 123							141 123		
7	State of Minnesota	NW¼ of NW¼																						
8	State of Minnesota	SW¼ of NW¼																						
9	State of Minnesota	SE¼ of NW¼																						
10																								
11	State of Minnesota	NE¼ of SW¼																						
12	State of Minnesota	NW¼ of SW¼																						
13	State of Minnesota	SW¼ of SW¼																						
14	State of Minnesota	SE¼ of SW¼																						
15																								
16	State of Minnesota	~~NE¼ of SE¼~~ Lot 3																						
17	State of Minnesota	NW¼ of SE¼																						
18	State of Minnesota	SW¼ of SE¼																						
19	State of Minnesota	SE¼ of SE¼																						
20																								
						40.25					155	552 460		707 615	141 123							141 123		

	Sold for Taxes	Valuations by School Districts as Equalized by Department of Taxation: District No. ___ Rate ___ Mills (Dollars)	District No. 2 Rate 27.0 Mills (Dollars)	District No. ___ Rate ___ Mills (Dollars)	District No. ___ Rate ___ Mills (Dollars)	District No. ___ Rate ___ Mills (Dollars)	District No. ___ Rate ___ Mills (Dollars)	Tax Including State Homestead ___ Mills ($ cts.)	State Tax on Non-Homestead ___ Mills ($ cts.)	Special Taxes ($ cts.)	Special Taxes ($ cts.)	Total Taxes ($ cts.)	Paid	When Paid (Month Day Year)	Number of Receipt	March Settlement 1961 ($ cts.)	June Settlement 1961 ($ cts.)	Penalty ($ cts.)	November Settlement 1961 ($ cts.)	Penalty ($ cts.)	Collections to First Monday in January 1962 ($ cts.)	Penalty ($ cts.)	Delinquent on First Monday in January 1962 ($ cts.)	Total Delinquent Tax and Penalty ($ cts.)	Remarks
1																									
2																									
3																									
4																									
5																									
6	SOLD FOR TAXES	$ 141						38 12				38 12											38 12	X 4192	
7																									
8																									
9																									
10																									
11																									
12																									
13																									
14																									
15																									
16																									
17																									
18																									
19																									
20																									
		$ 141						38 12				38 12											38 12		

Long Beach | Sandy Shores | White Pine Beach | Platview Beach | Re-Arrangement Lot 19 White Pine Beach

Personal

Assessment Roll and Tax List of Real Property in the Bun of Hiram, Cass County, Minnesota, for Taxes for the Year 1960.

* Indicate Type of Property: R-Residential, C-Commercial, I-Industrial, U-Utility, F-Farm, L-Lakeshore, T-Timber, M-Mineral

Form M.D. MILLER-DAVIS CO., MINNEAPOLIS

	In Whose Name Assessed	Description of Property: Subdivision	Sec. or Lot	Town or Block	Rng.	Number of Acres of Land (Acres 100ths)	No. School District	Indicate Homestead Yes or No	Agt. or Resr. Yes or No	* Indicate Type of Prop. (R, C, I, U, F, T, L, M)	True and Full Valuations: Land Exclusive of Structures and Improvements (Dollars)	Buildings and Other Structures + 20% (Dollars)	Machinery Permanently Attached to Real Estate (Dollars)	Total True and Full Value (Dollars)	Assessed Valuations: Rural: Homestead Up to $4,000 20% (Dollars)	Rural: Over $4,000 and Non-Homestead 33⅓% (Dollars)	All Other: Timber Land Class 3c 20% (Dollars)	All Other: Homestead Up to $4,000 25% (Dollars)	All Other: Over $4,000 and Non-Homestead 40% (Dollars)	All Other: Machinery Permanently Attached to Real Estate 33⅓% (Dollars)	All Other: Seasonal and Recreational Cabins 33⅓% (Dollars)	Total Assessed Value (Dollars)	Total Assessed Value as Equalized by the Board of Review (Dollars)	Final Equalized Value (Dollars)
1		NE¼NE¼	23	143	31		Bun																	
2	Barbara A. + Earl Ford	Lot 3 Less 180' x 200' NE¼NE¼				4½		4½	R		165	210 175		375 340	75 68							75 68		7420
3	" " "	~~NE¼NE¼~~ Lot Lot 4				10		10	T		111			111		37						37		7447
4	~~Lynda L. Ahlers~~	180' x 100' N of Lot 3 NE¼NE¼				10		10	R		90	572 477		662 567		221 189						221 189		7475
5	Theodore R. + Alvada L. Larson	180' x 100' S of Lot 3				10		10	R		90	479 348		569 438		167 146						167 146		7420
6	~~Barbara A. + Earl Ford~~	Lot 2 Less Plat "Sunset View" NE¼NW¼ New add.				4½		4½	T		380			380	76							76		7474
7	Clara B. Gaston	~~Earl F. Lot Lot 2~~ NW¼NW¼				45		45	R		30	156 130		186 160	37 32							37 32		7442
8	Barbara A. + Earl Ford	~~Lot Lot Less part N of~~ NW¼NW¼ Plat Plat				8½		8½	T		36			36		12						12		"
9	" " "	SE¼NW¼				40		40	"	"	111			111		37						37		7478
10	Herbert G. + Josephine A. Hill	~~Lot Lot~~ Lying W of Lake Rd.				20		20	4½	L	151	638		789							463 463	463		7429
11	Barbara A. + Earl Ford	NE¼SW¼				40		40	"	"	129			129		43						43		
12	State of Minnesota	NW¼SW¼																						
13	~~Ann L. Lenhart~~ Jerome + Bessie Kendall	SW¼SW¼				40		40	"	F	111	180 150		291 261		97 87						97 87		7201
14	State of Minnesota	SE¼SW¼																						
15	George H. + Thomas McAdam	~~Lot~~ Lot 7 + 8				5		5	4½	L	40			40		20						20		7477
16		NE¼SE¼																						
17	Edward H. Pate	~~NW¼SE¼~~ Lot Lot 5				28		28	"	T	282			282		94						94		7475
18	State of Minnesota	~~SW¼SE¼~~ " " "																						
19	Ray L. + Genevieve R. Bannister	Lot 2 Lying W of Lake ~~Lot~~ Lot 2				3		3	4½	L	66			66		22						22		7476
20	Jon Robert Gleason	Part of Lot 2										2302		4114	138	752					306	1246		
	Robert Gleason	Part of Lot 2				200.70					18121	1915		37130	1276	2011					263	1126		

	Sold for Taxes	Valuations by School Districts as Equalized by Department of Taxation: District No. Rate Mills	District No. Rate Mills	District No. Rate Mills	District No. Rate Mills	District No. Rate Mills	District No. Rate Mills	Tax including State Homestead Mills	State Tax on Non-Homestead 4.9 Mills	Special Taxes	Special Taxes	Total Taxes
		Dollars	Dollars	Dollars	Dollars	Dollars	Dollars	$ cts.	$ cts.	$ cts.	$ cts.	$ cts.
1												
2		4 75						20 28				20 28
3		37						10 00	26			10 26
4		221						59 74	1 54			61 28
5				169				49 06	1 18			50 24
6		4 76						20 54				20 54
7				4 37				10 74				10 74
8		12						3 24	08			3 32
9		37						10 00	26			10 26
10		306						82 72	2 14			84 86
11		43						11 62	30			11 92
12												
13		97						26 22	68			26 90
14												
15				20				5 80	14			5 94
16												
17				94				27 30	66			27 96
18												
19				22				6 38	16			6 54
20												
		4 151		4 37 = 4 188				24 36				
		753		20 51 = 1058				49 28	1 40			35 104
		904		24 88 = 1246				34 364				

	Paid	When Paid (Month Day Year)	Number of Receipt	March Settlement 1961	June Settlement 1961	Penalty	November Settlement 1961	Penalty	Collections to First Monday in January 1962	Penalty	Delinquent on First Monday in January 1962	Total Delinquent Tax and Penalty	Remarks
				$ cts.	$ cts.	$ cts.	$ cts.	$ cts.	$ cts.	$ cts.	$ cts.	$ cts.	
1													
2	PAID IN FULL MAY 5 1961				20 28								
3	PAID IN FULL MAY 5 1961	8946			10 26								
4	PAID IN FULL APR 14 1961	5869			61 28								
5	PAID IN FULL JUN 19 1961	11933					50 24						
6	PAID IN FULL MAY 5 1961	8940			20 54								
7	PAID IN FULL APR 12 1961	5826			10 74								
8	PAID IN FULL MAY 5 1961	8940			3 32								
9	PAID IN FULL MAY 5 1961				10 26								
10	2nd HALF PAID OCT 17 1961 / 1st HALF PAID JUN 1 1961	17141 / 10695			42 43		42 43						
11	PAID IN FULL MAY 5 1961	8940			11 92								
12	2nd HALF PAID JUL 6 1961 / 1st HALF PAID MAY 3 1961	11492 / 7708			13 45		13 45						
13													
14													
15	PAID IN FULL APR 18 1961	5999			5 94								
16													
17											27 96		
18													
19	PAID IN FULL APR 19 1961	7471			6 54								
20													
					214 96		106 12				27 96		

Long Beach Study Shores White Pine Beach Plaisview Beach Northwest Lot 19 White Pine Beach

Real Estate

Assessment Roll and Tax List of Real Property in the Town of Liam, Cass County, Minnesota, for Taxes for the Year 1960.

Form 54-D · MILLER-DAVIS CO., MINNEAPOLIS

* Indicate Type of Property: R-Residential, C-Commercial, I-Industrial, U-Utility, F-Farm, L-Lakeshore, T-Timber, M-Mineral

	In Whose Name Assessed	Subdivision	Sec. or Lot	Town or Block	Rng.	Number of Acres of Land (Acres 100ths)	No. School District	Indi-vidual Home-stead Yes or No	Agri-cul-tural Rec-Yes or No	* Indi-cate Type of Property	True and Full Valuations: Land Exclusive of Structures and Improvements	Buildings and Other Structures	Machinery Permanently Attached to Real Estate	Total True and Full Value	Assessed Valuations: Rural: Homestead Up to $1,000 20%	Rural: Over $1,000 and Non-Homestead 33⅓%	All Others: Timber Land Class 3c 20%	All Others: Homestead Up to $1,000 25%	All Others: Over $1,000 and Non-Homestead 40%	All Others: Machinery Permanently Attached to Real Estate 33⅓%	All Others: Seasonal and Recreational Cabins 33⅓%	Total Assessed Value	Total Assessed Value as Equalized by the Board of Review	Final Equalized Value	Sold for Taxes	Valuations by School Districts as Equalized by Department of Taxation	Tax including State Homestead ...Mills	State Tax on Non-Homestead 10 Mills	Special Taxes	Special Taxes	Total Taxes	Paid	When Paid (Month Day Year)	Number of Receipt	March Settlement 1961	June Settlement 1961	Penalty	November Settlement 1961	Penalty	Collections to First Monday in January 1962	Penalty	Delinquent on First Monday in January 1962	Total Delinquent Tax and Penalty	Remarks
						Acres					Dollars	Dollars	Dollars	Dollars	Dollars	Dollars	Dollars	Dollars	Dollars	Dollars	Dollars	Dollars	Dollars	Dollars		District No. ... Rate ... Mills	$ cts.	$ cts.	$ cts.	$ cts.				$ cts.	$ cts.	$ cts.	$ cts.	$ cts.	$ cts.	$ cts.	$ cts.		
1	~~Everett N. Chadwick~~ ~~Lockie J. Hunn~~	~~N.E.¼ of N.E.¼~~ Lock Lot 1	25	140	31	32	Non	770	Yes	F	141			141		47						47				District 210	1270	32			1302	1	PAID IN FULL APR 20 1961	8443		13 02								2202
2	~~Walter Smith~~ Norton & Irene Hurd	~~N.W.¼ of N.E.¼~~ Lock Lot 2				36.50		770	"	F	229	151		380	76							76					2054				2054	2	2nd HALF PAID OCT 16 1961	7715										2121
												126		355	71							71										2	1st HALF PAID MAY 31 1961	6536		10 27		10 27						
	State of Minnesota																																												
3		S.W.¼ of N.E.¼																														3													
4	~~David Kolafer~~	S.E.¼ of N.E.¼				40		770	"	F	162			162		54						54				SOLD FOR TAXES	1460	36			1496	4										14.98	P 1646	
5																																5													
6	~~Lane A. Chester~~	N.E.¼ of N.W.¼				40		770	"	R	225	720		945	189							189				District 210	5110				5110	2nd HALF PAID OCT 31 1961	7540		25 55		55 55						2252
	~~Lane A. Chester~~ Clarence & Bernice Kendall											600		825	165							165										1st HALF PAID MAY 8 1961	7292		30 24		33 22						2201
7	~~Lane A. Chester~~	N.W.¼ of N.W.¼				40		770	"	F	72			72		24						24					648	16			664	1st HALF PAID JUL 6 1961	7708										2280
	~~Lane A. Chester~~											1440		1675	335							335										1st HALF PAID MAY 3 1961	7708											
8	~~Frank M. & Rena M. Olver~~	S.W.¼ of N.W.¼				40		770	"	R	235	1200		1435	287							287					4056				4056	8	PAID IN FULL MAY 16 1961	9428		90 56								
	~~Frank M. & Rena M. Olver~~											43		367		122						122																							
9	~~Katie Thorne~~ State of Minnesota	S.E.¼ of N.W.¼				40		770	"	F	324	26		360		120						120	Forfeited									9												
10																																10													
11	~~Walter & Hans S. Carlson~~	N.E.¼ of S.W.¼				40		770	"	"	410			410	82							82				District 210	2216				2216	11	PAID IN FULL MAY ... 1961											2202
12	" " "	N.W.¼ of S.W.¼				40		770	"	"	330	624		954	191							191					5164				5164	12	PAID IN FULL MAY ... 1961											2121
13	" " "	S.W.¼ of S.W.¼				40		770	"	"	145			145	29							29					784				784	13	PAID IN FULL MAY ... 1961	8137		89 78								
14	" " "	S.E.¼ of S.W.¼				40		770	"	F	145			145	29							29					784				784	14	PAID IN FULL MAY 1 1 1961											
15																																15													
16	State of Minnesota	N.E.¼ of S.E.¼																														16													
17	State of Minnesota	N.W.¼ of S.E.¼																														17													
18	State of Minnesota	S.W.¼ of S.E.¼																														18													
19	State of Minnesota	S.E.¼ of S.E.¼																														19													
20											Last Page Total	2935		6349		1145						1056	Total			~~H 931~~ 125 1056	28546	86			28632	20				23820		3914				14.98		7178
						426.50					2094	2979		5396	931	347						1278																							
											2114	2157		4400	832	242						1074																							

Long Beach · Sandy Shores · White Pine Beach · Plaisirlaw Beach · Re-arrangement Lot 19 White Pine Beach · Personal

Assessment Roll and Tax List of Real Property in the Pelican of Hiram

* Indicate Type of Property: R-Residential, C-Commercial, I-Industrial, U-Utility, F-Farm, L-Lakeshore, T-Timber, M-Mineral

FORM 5CD MILLER-DAVIS CO., MINNEAPOLIS

	In Whose Name Assessed		Description of Property: Subdivision	Sec. or Lot	Town or Block	Rng.	Number of Acres of Land (Acres 100ths)	No. School District	Indicate Homestead Yes or No	Agri. or Seas. Hom. Yes or No	Indicate Type of Property	True and Full Valuations: Land Exclusive of Structures and Improvements (Dollars)	Buildings and Other Structures (Dollars)	Machinery Permanently Attached to Real Estate (Dollars)	Total True and Full Value (Dollars)	Assessed Valuations: Rural: Homestead Up to $4,000 20% (Dollars)	Rural: Over $4,000 and Non-Homestead 33⅓% (Dollars)	All Other: Timber Land Class 3c 20% (Dollars)	All Other: Homestead Up to $4,000 25% (Dollars)	All Other: Over $4,000 and Non-Homestead 40% (Dollars)	All Other: Machinery Permanently Attached to Real Estate 33⅓% (Dollars)	All Other: Seasonal and Recreational Cabins 33⅓% (Dollars)	Total Assessed Value (Dollars)	Total Assessed Value as Equalized by the Board of Review (Dollars)	Final Equalized Value (Dollars)
	State of Minnesota	1	N E ¼ of N E ¼				26 140.31		Un																
	State of Minnesota	2	N W ¼ of N E ¼																						
	Paul C. Martin	3	S W ¼ of N E ¼				40		70	Yes	T	201			201		67						67		
	" "	4	S E ¼ of N E ¼				40		70	"	F	282			282		94						94		
		5																							
	State of Minnesota	6	N E ¼ of N W ¼																						
	State of Minnesota	7	N W ¼ of N W ¼																						
	Laurel R. & Dorothy R. Everett	8	S W ¼ of N W ¼				40		90	"	T	85			85	17							17		
	State of Minnesota	9	S E ¼ of N W ¼																						
		10																							
	Albert & Lydia R. Thomas	11	N E ¼ of S W ¼				40		70	"	F	420			420		140						140		
	Laurel R. & Dorothy R. Everett	12	N W ¼ of S W ¼				40		90	"	R	260	114		674	135							135		
													345		605	121							121		
	State of Minnesota	13	S W ¼ of S W ¼										119		395		119						119		
													64		315		64						64		
	Albert & Lydia R. Thomas	14	S E ¼ of S W ¼				40		70	"	F	216	120		266		112						112		
		15																							
	State of Minnesota	16	N E ¼ of S E ¼																						
	Albert & Lydia R. Thomas	17	N W ¼ of S E ¼				40		70	"	T	60			60		20						20		
	" " "	18	S W ¼ of S E ¼				40		70	"	"	234			234		78						78		
	State of Minnesota	19	S E ¼ of S E ¼																						
		20					320					1758	583		2291	152	511						663		
													442		2232	131	511						642		
													441		2232		511						642		

	Sold for Taxes	Valuations by School Districts as Equalized by Department of Taxation: District No. 2 Rate 29 Mills (Dollars)	District No. 2 Rate 29 Mills (Dollars)	District No. ... Rate ... Mills (Dollars)	District No. ... Rate ... Mills (Dollars)	District No. ... Rate ... Mills (Dollars)	District No. ... Rate ... Mills (Dollars)	Tax including State Homestead 7.0 Mills ($ cts.)	State Tax on Non-Homestead 7.0 Mills ($ cts.)	Special Taxes ($ cts.)	Special Taxes ($ cts.)	Total Taxes ($ cts.)
1												
2												
3			67					1812	46			1858
4			94					2542	66			2608
5												
6												
7												
8			17					460				460
9												
10												
11			140					3784	98			3882
12			135					3650				3650
13												
14			112					3028	78			3106
15												
16												
17			20					540	14			554
18			78					2108	54			2162
19												
20			1152					17924	356			18280
			511									
			663									

	Paid	When Paid (Month Day Year)	Number of Receipt	March Settlement 1961 ($ cts.)	June Settlement 1961 ($ cts.)	Penalty ($ cts.)	November Settlement 1961 ($ cts.)	Penalty ($ cts.)	Collections to First Monday in January 1962 ($ cts.)	Penalty ($ cts.)	Delinquent on First Monday in January 1962 ($ cts.)	Total Delinquent Tax and Penalty ($ cts.)	Remarks
1													
2													
3	2nd HALF PAID OCT 27 1961 1st HALF PAID MAY 31 1961		12332 12438										7148
4	2nd HALF PAID OCT 27 1961 1st HALF PAID				22 33		22 33						"
5													
6													
7													
8	2nd HALF PAID OCT 2 1961 1st HALF PAID MAY 26 1961		15973 12294		23 00		23 00						7421
9													
10													
11	2nd HALF PAID OCT 31 1961 1st HALF PAID MAY 31 1961		12269 6896		194 11		194 11						7425
12	2nd HALF PAID OCT 2 1961 1st HALF PAID MAY 26 1961		15973 12294		182 50		182 50						7421
13													
14	2nd HALF PAID OCT 31 1961 1st HALF PAID MAY 31 1961		12269 6896		155 53		155 53						7425
15													
16													
17	2nd HALF PAID OCT 31 1961 1st HALF PAID MAY 31 1961		12269 6896		27 77		27 77						7428
18	2nd HALF PAID MAY 31 1961				108 11		108 11						"
19													
20					914 00		914 00						

Long Beach
Sandy Shores
White Pine Beach
Plaisterer Beach
Re-arrangement Lot 19 White Pine Beach

Assessment Roll and Tax List of Real Property in the Town of Hiram, Cass County, Minnesota, for Taxes for the Year 1960.

Form 5(C) BOLLER-BAHR CO., MINNEAPOLIS

* Indicate Type of Property: R-Residential, C-Commercial, I-Industrial, U-Utility, F-Farm, L-Lakeshore, T-Timber, M-Mineral

	In Whose Name Assessed		Description of Property: Subdivision	Sec. or Lot	Town or Block	Rng.	Number of Acres of Land (Acres 100ths)	No. School District	Indicate Homestead Yes or No	Agricultural, Rural, Yes or No	Indicate Type of Property	True and Full Valuations: Land Exclusive of Structures and Improvements (Dollars)	Buildings and Other Structures + 20% (Dollars)	Machinery Permanently Attached to Real Estate (Dollars)	Total True and Full Value (Dollars)	Assessed Valuations: Rural: Homestead Up to $1,000 20% (Dollars)	Rural: Over $1,000 and Non-Homestead 33⅓% (Dollars)	All Other: Timber Land Class 3a 20% (Dollars)	All Other: Homestead Up to $4,000 25% (Dollars)	All Other: Over $4,000 and Non-Homestead 40% (Dollars)	All Other: Machinery Permanently Attached to Real Estate 33⅓% (Dollars)	All Other: Seasonal and Recreational Cabins 33⅓% (Dollars)	Total Assessed Value (Dollars)	Total Assessed Value as Equalized by the Board of Review (Dollars)	Final Equalized Value (Dollars)
	State of Minnesota	1	NE¼ of NE¼				37.40		Yes																
	State of Minnesota	2	NW¼ of NE¼																						
	State of Minnesota	3	SW¼ of NE¼																						
	State of Minnesota	4	SE¼ of NE¼																						
		5																							
	Tavillas Land Company	6	NE¼ of NW¼				40		770	yes	T	345			345			69					69		
	State of Minnesota	7	NW¼ of NW¼																						
	State of Minnesota	8	SW¼ of NW¼																						
	State of Minnesota	9	SE¼ of NW¼																						
		10																							
	Tavillas Land Company	11	NE¼ of SW¼				40		770	"	"	200			200			40					40		
	Earl Lopp	12	NW¼ of SW¼				40		770	"	"	165			165		55						55		
	" "	13	SW¼ of SW¼				40		770	"	"	228			228		76						76		
	State of Minnesota	14	SE¼ of SW¼																						
		15																							
	Lydia Forrest - Life est - Burton Forrest - Life est & Minor Forrest - Life est.	16	NE¼ of SE¼				40		770	"	R	180	180		360		120						120		
													150		330		110						110		
	Ray - Viola Forrest	17	NW¼ of SE¼				40		770	"	"	134	60		194		64						64		
													50		187		63						63		
	Percy Forrest	18	SW¼ of SE¼				40		770	"	"	135	360		495	99							99		
													300		435	87							87		
	Laurel A. - Julia A. Forrest	19	SE¼ of SE¼				40		770	"	"	160	60		220	44							44		
													50		210	42							42		
		20					320					1554	660		2212	143	317						569		
													550		2102	129	304	109					542		

	Sold for Taxes	Valuations by School Districts as Equalized by Department of Taxation: District No. Rate ..... Mills	District No. Rate ..... Mills	District No. Rate ..... Mills	District No. Rate ..... Mills	District No. Rate ..... Mills	District No. Rate ..... Mills	Tax including State Homestead ..... Mills	State Tax on Non-Homestead 1.9 Mills	Special Taxes	Special Taxes	Total Taxes	Paid	When Paid (Month Day Year)	Number of Receipt	March Settlement 1961	June Settlement 1961	Penalty	November Settlement 1961	Penalty	Collections to First Monday in January 1962	Penalty	Delinquent on First Monday in January 1962	Total Delinquent Tax and Penalty	Remarks
		District No. 2 Rate 27.34 Mills																							
1																									
2																									
3																									
4																									
5																									
6		64						1866	48			1914		2nd HALF PAID OCT 17 1961	18027		9.57		9.57						Tax
														1st Half Paid MAY 23 1961	10961										
7																									
8																									
9																									
10																									
11		40						1082	28			1110		2nd HALF PAID OCT 17 1961	18047		5.55		5.55						Tax
														1st Half Paid MAY 23 1961	10961										
12		55						1466	38			1524		PAID IN FULL APR 19 1961	7474		15.24								7195
13		76						2054	54			2108		PAID IN FULL APR 19 1961			81.08								"
14																									
15																									
16		~~55~~ 55 Abate #833c						~~2244~~ 22.98	~~84~~ 60			~~2329~~ 23.58		Balance Paid OCT 9 1961	16182		16.64		6.84						9.70 Abated 7281
														1st HALF PAID MAY 1 1961	7695										
17	SOLD FOR TAXES	66						1784	46			1830		2nd HALF PAID OCT 31 1961	16720								18.30	g 2013	
18		~~$ 99~~						2676				2676		1st HALF PAID MAY 29 1961	12287		12.38		13.38						7282
19		~~$ 44~~						1140				1140		2nd HALF PAID OCT 9 1961	15973										7421
														1st HALF PAID MAY 26 1961	12294		5.95		5.95						
20		~~$ 140~~																							
		~~426~~						15382	298			15680					87.41		41.59				18.30		9.70 abated
		~~569~~																							

Long Beach | Sandy Shores | White Pine Beach | Plaisview Beach | Woodcrest Lot 19 | White Pine Beach

Real Estate

Assessment Roll and Tax List of Real Property in the Town of Hiram, Cass County, Minnesota, for Taxes for the Year 1960.

Form 3-C D · MILLER-DAVIS CO., MINNEAPOLIS

* Indicate Type of Property: R-Residential, C-Commercial, I-Industrial, U-Utility, F-Farm, L-Lakeshore, T-Timber, M-Mineral

	In Whose Name Assessed		Description of Property: Subdivision	Sec. or Lot	Town or Block	Rng.	Number of Acres of Land (Acres 100ths)	No. School District	Indicate Homestead Yes or No	Agr. or Scnd. Tord. Yes or No	* Indicate Type of Property	True and Full Valuations: Land Exclusive of Structures and Improvements (Dollars)	Buildings and Other Structures (Dollars)	Machinery Permanently Attached to Real Estate (Dollars)	Total True and Full Value (Dollars)	Assessed Valuations: Rural: Homestead Up to $4,000 20% (Dollars)	Rural: Over $4,000 and Non-Homestead 33⅓% (Dollars)	All Other: Timber Land Class 3c 20% (Dollars)	All Other: Homestead Up to $4,000 25% (Dollars)	All Other: Over $4,000 and Non-Homestead 40% (Dollars)	All Other: Machinery Permanently Attached to Real Estate 33⅓% (Dollars)	All Other: Seasonal and Recreational Cabins 33⅓% (Dollars)	Total Assessed Value (Dollars)	Total Assessed Value as Equalized by the Board of Review (Dollars)	Final Equalized Value (Dollars)
	State of Minnesota	1	NE¼ of NE¼	28	140	31																			
	State of Minnesota	2	NW¼ of NE¼																						
	The Northwest Paper Company	3	~~SW¼ of NE¼~~ Block Lot 2				30		710	4H	T	120			120		40						40		
	State of Minnesota	4	~~SE¼ of NE¼~~ 35 " 1																						
	State of Minnesota	5																							
	Arnold R. Gading	6	NE¼ of NW¼				40			4H	R	160	1050 815		1210 1035	242 207							242 207		
	The Northwest Paper Company	7	NW¼ of NW¼				40		710	"	T	150			150		50						50		
	" " " "	8	SW¼ of NW¼				40		710	"	"	150			150		50						50		
	" " " "	9	~~SE¼ of NW¼~~ Block Lot 3				39		710	"	"	150			150		50						50		
		10																							
	State of Minnesota	11	~~NE¼ of SW¼~~ Block Lot 4																						
	State of Minnesota	12	NW¼ of SW¼																						
	State of Minnesota	13	SW¼ of SW¼																						
	State of Minnesota	14	~~SE¼ of SW¼~~ Block Lot 5																						
		15																							
	Arnold R. + Marguerite B. Gading	16	~~NE¼ of SE¼~~ Block Lot 7				1250		710	"	T	48			48		16						16		
		17	NW¼ of SE¼																						
		18	SW¼ of SE¼																						
	State of Minnesota	19	~~SE¼ of SE¼~~ Block Lot 6																						
		20					201.50		7H			7H8	1050 875		1828 1623	242 207	206						448 413		

	Sold for Taxes	Valuations by School Districts as Equalized by Department of Taxation: District No. 1 Rate 29.34 Mills (Dollars)	District No. Rate Mills (Dollars)	District No. Rate Mills (Dollars)	District No. Rate Mills (Dollars)	District No. Rate Mills (Dollars)	Tax including State Homestead Mills ($ cts.)	State Tax on Non-Homestead 7.0 Mills ($ cts.)	Special Taxes ($ cts.)	Special Taxes ($ cts.)	Total Taxes ($ cts.)	Paid	When Paid (Month Day Year)	Number of Receipt	March Settlement 1961 ($ cts.)	June Settlement 1961 ($ cts.)	Penalty ($ cts.)	November Settlement 1961 ($ cts.)	Penalty ($ cts.)	Collections to First Monday in January 1962 ($ cts.)	Penalty ($ cts.)	Delinquent on First Monday in January 1962 ($ cts.)	Total Delinquent Tax and Penalty ($ cts.)	Remarks
1																								
2																								
3		40					1082	28			1110	PAID IN FULL	NOV 23 1961	10386		11 10								14928
4																								
5																								
6	DAF	X 242					6542				6542											65 42	X 71 96	15384
7		50					1352	36			1388	PAID IN FULL	NOV 23 1961			13 88								14928
8		50					1352	36			1388	PAID IN FULL	NOV 23 1961	10386		13 88								"
9		50					1352	36			1388	PAID IN FULL	NOV 23 1961			13 88								"
10																								
11																								
12																								
13																								
14																								
15																								
16	SOLD FOR TAXES	16					432	12			444	PAID IN FULL	SEP 13 1961	15401				4 44	13					15384
17																								
18																								
19																								
20		X 242 206 448					12112	148			12260					52 74		4 44				65 42		

Long Beach · Sandy Shores · White Pine Beach · Pleasantview Beach · Re-arrangement Lot 19 White Pine Beach

Recorded

Assessment Roll and Tax List of Real Property in the Pine of Hiram, Cass County, Minnesota, for Taxes for the Year 1960.

Form 54-D MILLER-DAVIS CO., MINNEAPOLIS

* Indicate Type of Property: R-Residential, C-Commercial, I-Industrial, U-Utility, F-Farm, L-Lakeshore, T-Timber, M-Mineral

		In Whose Name Assessed	Description of Property: Subdivision	Sec. or Lot	Town or Block	Rng.	Number of Acres Land: Acres	100ths	No. School District	Indicate Homestead Yes or No	Agri. or Seas. Res. Yes or No	* Indicate Type of Property	True and Full Valuations: Land Exclusive of Structures and Improvements (Dollars)	Buildings and Other Structures (Dollars)	Machinery Permanently Attached to Real Estate (Dollars)	Total True and Full Value (Dollars)	Assessed Valuations: Rural: Homestead Up to $4,000 20% (Dollars)	Rural: Over $4,000 and Non-Homestead 33⅓% (Dollars)	All Other: Timber Class 2a Class 2b 20% (Dollars)	All Other: Homestead Up to $4,000 25% (Dollars)	All Other: Over $4,000 and Non-Homestead 40% (Dollars)	All Other: Machinery Permanently Attached to Real Estate 33⅓% (Dollars)	All Other: Seasonal and Recreational Cabins 33⅓% (Dollars)	Total Assessed Value (Dollars)	Total Assessed Value as Equalized by Board of Review (Dollars)	Final Equalized Value (Dollars)
State of Minnesota	1		NE¼ of NE¼	29	140	31			Un																	
Guy M. & Viola K. Forrest	2		NW¼ of NE¼				40			Yes	Yes	F	370	390 325		760 695	152	139						152		
" " "	3		SW¼ of NE¼				40			Yes	"	"	220			220	44							44		
State of Minnesota	4		SE¼ of NE¼																							
	5																									
Guy M. Forrest	6		NE¼ of NW¼				40			Yes	"	T	155			155	31							31		
William Harold Diering	7		NW¼ of NW¼				40			No	Yes	1.3.	150			150	30	50						50		
" " "	8		SW¼ of NW¼				40			No	Yes	1.3.	156			156	31	52						52		
Guy M. Forrest	9		SE¼ of NW¼				40			Yes	"	"	160			160	32							32		
	10																									
State of Minnesota	11		NE¼ of SW¼																							
State of Minnesota	12		NW¼ of SW¼																							
State of Minnesota	13		SW¼ of SW¼																							
State of Minnesota	14		SE¼ of SW¼																							
	15																									
State of Minnesota	16		NE¼ of SE¼																							
Guy M. & Viola K. Forrest	17		NW¼ of SE¼				40			Yes	"	T	200			200	40							40		
" " "	18		SW¼ of SE¼				40			Yes	"	"	130			130	26							26		
State of Minnesota	19		SE¼ of SE¼																							
	20													390		1931	325							427		
							320						1540	325		1865	373	102						373		
													1541			1865	1/2							1/2		

Cass County, Minnesota, for Taxes for the Year 1960.

	Sold for Taxes	Valuations by School Districts as Equalized by Department of Taxation: District No. Rate Mills	District No. Rate Mills	District No. Rate Mills	District No. Rate Mills	District No. Rate Mills	Tax Including State Homestead Mills	State Tax on Non-Homestead 7.0 Mills	Special Taxes	Total Taxes	Paid	When Paid	Number of Receipt	March Settlement 1961	June Settlement 1961	Penalty	November Settlement 1961	Penalty	Collections to First Monday in January 1962	Penalty	Delinquent on First Monday in January 1962	Total Delinquent Tax and Penalty	Remarks
		Dollars	Dollars	Dollars	Dollars	Dollars	$ cts.	$ cts.	$ cts.	$ cts.		Month Day Year		$ cts.	$ cts.	$ cts.	$ cts.	$ cts.	$ cts.	$ cts.	$ cts.	$ cts.	
1																							
2	Sold for Taxes	#152					41.10			41.10											41.10		
3	Sold for Taxes	#44					11.90			11.90											11.90		
4																							
5																							
6		#31					838			838											8.38	8.46	
7		50					1352	36		1388											13.88		
8		52					1406	36		1442											14.42		
9		#32					866			866											8.66	8.75	
10																							
11																							
12																							
13																							
14																							
15																							
16																							
17	Sold for Taxes	#40					1082			1082											10.82		
18	Sold for Taxes	#26					702			702											7.02	7.72	
19																							
20																							
		#375					11546	72		11618											116.18		
		102																					
		#21																					

Long Beach
Sandy Shores
White Pine Beach
Plainview Beach
Resurvey of Lot 19 White Pine Beach

Real Estate

Assessment Roll and Tax List of Real Property in the Bass of Hiram, Cass County, Minnesota, for Taxes for the Year 1960.

Form M-13 MILLER-DAVIS CO., MINNEAPOLIS

* Indicate Type of Property: R-Residential, C-Commercial, I-Industrial, U-Utility, F-Farm, L-Lakeshore, T-Timber, M-Mineral

	In Whose Name Assessed		Description of Property: Subdivision	Sec. or Lot	Town or Block	Rng.	Number of Acres of Land (Acres)	100ths	No. School District	Indicate Homestead or No	Agri. or Seas. Res. Yes or No	Indicate Type of Property	True and Full Valuations: Land Exclusive of Structures and Improvements (Dollars)	Buildings and Other Structures (Dollars)	Machinery Permanently Attached to Real Estate (Dollars)	Total True and Full Value (Dollars)	Assessed Valuations: Rural: Homestead Up to $4,000 20% (Dollars)	Rural: Over $4,000 and Non-Homestead 33⅓% (Dollars)	All Other: Timber Land Class 3e 20% (Dollars)	All Other: Homestead Up to $4,000 25% (Dollars)	All Other: Over $4,000 and Non-Homestead 40% (Dollars)	All Other: Machinery Permanently Attached to Real Estate 33⅓% (Dollars)	Seasonal and Recreational Cabins 33⅓% (Dollars)	Total Assessed Value	Total Assessed Value as Equalized by the Board of Review (Dollars)	Final Equalized Value (Dollars)
	William L. Diering	1	NE¼ of NE¼				39.14	51	70	Yes	Yes	R	234			234	47	78						78	47	
	State of Minnesota	2	NW¼ of NE¼																							
	State of Minnesota	3	SW¼ of NE¼						70	Yes	Yes	R		120		375		132						132	125	
	William L. Diering	4	SE¼ of NE¼ less 1 acre				39			Yes	"	"	275	100		375	45	125						125	75	
		5																								
	State of Minnesota	6	NE¼ of NW¼																							
	State of Minnesota	7	~~NW¼ of NW¼~~ Irish Lot 1																							
	Paul H. & Stella E. Miller	8	~~SW¼ of NW¼~~ Irish Lot 2				20.32			Yes	"	T	220			220	44							44		
	" " "	9	SE¼ of NW¼				20			Yes	"	"	220			220	44							44		
		10																								
	" " "	11	NE¼ of SW¼				20			Yes	"	"	160			160	32							32		
	" " "	12	~~NW¼ of SW¼~~ Irish Lot 3				8.88			Yes	"	T	110			110	22							22		
	State of Minnesota	13	SW¼ of SW¼ " " 4											1008		1198		240						240		
														840		1030		206						206		
	Paul H. & Stella E. Miller	14	SE¼ of SW¼				20			Yes	"	"	190	940	change	1130		226						226		
		15																								
	State of Minnesota	16	NE¼ of SE¼																							
	Reuel M. Peterson	17	NW¼ of SE¼				40			Yes	"	T	220			220	44							44		
	" "	18	SW¼ of SE¼				20			Yes	"	R	200	240		440	88							88		
														200		400	80							80		
	L. M. Peterson	19	SE¼ of SE¼				20			Yes	"	T	70			70	14							14		
		20																								
							327						1922	1368		3267	528							738		
														1275		3192		638	210					628		
													1597	1175		2859		480	203					689		

	Sold for Taxes	Valuations by School Districts as Equalized by Department of Taxation: District No. 70 Rate 34.70 Mills (Dollars)	District No. 94 Rate 34.70 Mills (Dollars)	District No. ___ Rate ___ Mills (Dollars)	District No. ___ Rate ___ Mills (Dollars)	District No. ___ Rate ___ Mills (Dollars)	Tax including State Homestead (Dollars)	State Tax on Non-Homestead 9.01 Mills ($ cts.)	Special Taxes ($ cts.)	Special Taxes ($ cts.)	Total Taxes ($ cts.)	Paid	When Paid (Month Day Year)	Number of Receipt	March Settlement 1961 ($ cts.)	June Settlement 1961 ($ cts.)	Penalty ($ cts.)	November Settlement 1961 ($ cts.)	Penalty ($ cts.)	Collections to First Monday in January 1962 ($ cts.)	Penalty ($ cts.)	Delinquent on First Monday in January 1962 ($ cts.)	Total Delinquent Tax and Penalty ($ cts.)	Remarks
1																								
2																								
3																								
4		78					2108	54			2162											21.62		
5																								
6																								
7																								
8		132					3568	92			3660											36.60		
9																								
10																								
11																								
12																								
13																								
14		44					1140				1140	PAID IN FULL	MAY 3 1961											7205
15		44					1140				1140	PAID IN FULL	MAY 3 1961											"
16																								
17		32					866				866	PAID IN FULL	MAY 3 1961	7738		10328								7205
18		22					594				594	PAID IN FULL	MAY 3 1961											"
19																								
20		240					6488				6488	PAID IN FULL	MAY 3 1961											7205
		44					1140				1140	HALF PAID	OCT 31 1960											7244
		88					2378				2378	HALF PAID	OCT 31 1960	30427		1973		1973						"
		14					375				375	HALF PAID	OCT 31 1960	7215										"
		568					19950	146			20096					12301		1973				58.92		
		210																						
		738																						

Long Beach | Sandy Shores | White Pine Beach | Plainview Beach | Northwest Lot 19 White Pine Beach

Real Estate

Assessment Roll and Tax List of Real Property in the Town of Hiram, Cass County, Minnesota, for Taxes for the Year 1960.

* Indicate Type of Property: R-Residential, C-Commerciel, I-Industrial, U-Utility, F-Farm, L-Lakeshore, T-Timber, M-Mineral

Form 8-D Miller-Davis Co., Minneapolis

		DESCRIPTION OF PROPERTY								TRUE AND FULL VALUATIONS				ASSESSED VALUATIONS																
														RURAL		ALL OTHER														
IN WHOSE NAME ASSESSED		SUBDIVISION	Sec. or Lot	Town or Block	Rng.	Number of Acres of Land	No. School District	Indicate Homestead Yes or No	Agri. or Rural Rest. Yes or No	* Indicate Type of Property	LAND Exclusive of Structures and Improvements	BUILDINGS and Other Structures	MACHINERY Permanently Attached to Real Estate	TOTAL True and Full Value	Homestead Up to $1,000 20%	Over $1,000 and Non-Homestead 33⅓%	Timber Land Class 3c 20%	Homestead Up to $4,000 25%	Over $4,000 and Non-Homestead 40%	MACHINERY Permanently Attached to Real Estate 33⅓%	Seasonal and Recreational Cabins 33⅓%	TOTAL ASSESSED VALUE	Total Assessed Value as Equalized by the Board of Review	FINAL EQUALIZED VALUE
						Acres 1000ths					Dollars	Dollars	Dollars	Dollars	Dollars	Dollars	Dollars	Dollars	Dollars	Dollars	Dollars	Dollars	Dollars	Dollars
State of Minnesota	1	NE¼ of NE¼				31.143.51		Un																
State of Minnesota	2	NW¼ of NE¼																						
State of Minnesota	3	SW¼ of NE¼																						
State of Minnesota	4	SE¼ of NE¼																						
	5																							
State of Minnesota	6	NE¼ of NW¼																						
Pavillion Bank Co.	7	~~NW¼ of NW¼~~ South Lot 1				3465		70	Yes	T	141			141		47							47	
" " "	8	SW¼ of NW¼ " " 2				5405		70	"	"	150			150		50							50	
State of Minnesota	9	SE¼ of NW¼																						
	10																							
Wyman & Ella Bevire	11	NE¼ of SW¼				40		Yes	"	"	130			130	26								26	
Ella R. Bevire	12	~~NW¼ of SW¼~~ South Lot 3				38.77		Yes	"	T	315	846 705		1161 1020	232 204								232 204	
" "	13	~~SW¼ of SW¼~~ " Lot 4						Yes	"	T	360			360	72								72	
Wyman & Ella Bevire	14	SE¼ of SW¼						Yes	"	T	130			130	26								26	
	15																							
State of Minnesota	16	NE¼ of SE¼																						
Wyman & Ella Bevire	17	NW¼ of SE¼				40		Yes	"	"	130			130	26								26	
" " "	18	SW¼ of SE¼				40		Yes	"	"	130			130	26								26	
State of Minnesota	19	SE¼ of SE¼																						
	20					237.15					1426	846 705		2272 2131	408 295	97							505 477	

	SOLD FOR TAXES	VALUATIONS BY SCHOOL DISTRICTS AS EQUALIZED BY DEPARTMENT OF TAXATION						Tax including State Homestead	State Tax on Non-Homestead	SPECIAL TAXES	SPECIAL TAXES	TOTAL TAXES		PAID	WHEN PAID	Number of Receipt	March Settlement 1961	June Settlement 1961	Penalty	November Settlement 1961	Penalty	Collections to First Monday in January 1962	Penalty	Delinquent on First Monday in January 1962	Total Delinquent Tax and Penalty	REMARKS
		District No. Rate Mills	District No. Rate 2 Mills	District No. Rate Mills	District No. Rate Mills	District No. Rate Mills	District No. Rate Mills																			
		Dollars	Dollars	Dollars	Dollars	Dollars	Dollars	$ cts.	$ cts.	$ cts.	$ cts.	$ cts.			Month Day Year		$ cts.	$ cts.	$ cts.	$ cts.	$ cts.	$ cts.	$ cts.	$ cts.	$ cts.	
	1												1													
	2												2													
	3												3													
	4												4													
	5												5													
	6												6													
	7	47						1270	32			1302	7	2nd HALF PAID OCT 17 1961 1st HALF PAID MAY 23 1961		18027		13 45								Non
	8	50						1352	36			1388	8	2nd HALF PAID OCT 17 1961 1st HALF PAID MAY 23 1961		18961										"
	9												9													
	10												10													
	11	#26						702				702	11	1st HALF PAID JUN 6 1961				3 51						3 51	386	7206
	12	#232						6272				6272	12	1st HALF PAID JUN 6 1961				31 36						31 36	3450	"
	13	#72						1946				1946	13	1st HALF PAID JUN 6 1961		10496		9 73						9 73	1070	"
	14	#26						702				702	14	1st HALF PAID JUN 6 1961				3 51						3 51	386	"
	15												15													
	16												16													
	17	#26						702				702	17	1st HALF PAID JUN 6 1961				3 51						3 51	386	7206
	18	#26						702				702	18	1st HALF PAID JUN 6 1961		10496		3 51						3 51	386	"
	19												19													
	20	#505 97 505						13648	68			13716	20					68 50		13 45				55 13		

Long Beach | Sandy Shores | White Pine Beach | Plainview Beach | Underwood Lot 19 White Pine Beach

Real Estate

Page 30721

Assessment Roll and Tax List of Real Property in the Bown of Hiram, Cass County, Minnesota, for Taxes for the Year 1960.

* Indicate Type of Property: R-Residential, C-Commerce, I-Industrial, U-Utility, F-Farm, L-Lakeshore, T-Timber, M-Mineral

Form 3.C.D. MILLER-DAVIS CO., MINNEAPOLIS

	In Whose Name Assessed	Description of Property: Subdivision	Sec. or Lot	Town or Block	Rng.	Number of Acres of Land (Acres / 100ths)	No. School District	Indicate Homestead Yes or No	Agri. or Non-Agri. Real Yes or No	* Indicate Type of Property	True and Full Valuations: Land Exclusive of Structures and Improvements (Dollars)	Buildings and Other Structures (Dollars)	Machinery Permanently Attached to Real Estate (Dollars)	Total True and Full Value (Dollars)	Assessed Valuations: Rural: Homestead Up to $4,000 20% (Dollars)	Rural: Over $4,000 and Non-Homestead 33⅓% (Dollars)	All Other: Timber Land Class 3c 20% (Dollars)	All Other: Homestead Up to $4,000 25% (Dollars)	All Other: Over $4,000 and Non-Homestead 40% (Dollars)	Machinery Permanently Attached to Real Estate 33⅓% (Dollars)	Seasonal and Recreational Cabins 33⅓% (Dollars)	Total Assessed Value (Dollars)	Total Assessed Value as Equalized by the Board of Review (Dollars)	Final Equalized Value (Dollars)
1	State of Minnesota	NE¼ of NE¼	32	140	31			Non																
2	State of Minnesota	NW¼ of NE¼																						
3	Joseph Joe Gottman	~~SW¼ of NE¼~~ Dock lot 2				35		710	yes	R	215	570 / 475 + 20%		785 / 690		262 / 230						262 / 230		
4	" "	~~SE¼ of NE¼~~ " Lot 1				18		710	"	"	110	181 / 151		291 / 261		97 / 87						97 / 87		
5																								
6	State of Minnesota	NE¼ of NW¼																						
7	State of Minnesota	NW¼ of NW¼																						
8	State of Minnesota	SW¼ of NW¼																						
9	State of Minnesota	SE¼ of NW¼																						
10																								
11	State of Minnesota	NE¼ of SW¼																						
12	State of Minnesota	NW¼ of SW¼																						
13	State of Minnesota	SW¼ of SW¼																						
14	State of Minnesota	SE¼ of SW¼																						
15																								
16		NE¼ of SE¼																						
17	Joseph Joe Gottman	~~NW¼ of SE¼~~ Dock lot 3				15		710	yes	T	150			150		50						50		
18	State of Minnesota	~~SW¼ of SE¼~~ " " 4																						
19	State of Minnesota	~~SE¼ of SE¼~~ " " 5																						
20																								
						68					475	751 / 626		1226 / 1131		409 / 367						409 / 367		

Cass County, Minnesota, for Taxes for the Year 1960.

	Sold for Taxes	Valuations by School Districts as Equalized by Department of Taxation: District No. 710 Rate 34.10 Mills (Dollars)	District No. ___ Rate ___ Mills (Dollars)	District No. ___ Rate ___ Mills (Dollars)	District No. ___ Rate ___ Mills (Dollars)	District No. ___ Rate ___ Mills (Dollars)	Tax Including State Homestead ___ Mills ($ cts.)	State Tax on Non-Homestead 1.0 Mills ($ cts.)	Special Taxes ($ cts.)	Special Taxes ($ cts.)	Total Taxes ($ cts.)	Paid	When Paid (Month Day Year)	Number of Receipt	March Settlement 1961 ($ cts.)	June Settlement 1961 ($ cts.)	Penalty ($ cts.)	November Settlement 1961 ($ cts.)	Penalty ($ cts.)	Collections to First Monday in January 1962 ($ cts.)	Penalty ($ cts.)	Delinquent on First Monday in January 1962 ($ cts.)	Total Delinquent Tax and Penalty ($ cts.)	Remarks
1																								
2																								
3	SOLD FOR TAXES	262					70.82	1.84			72.66	2nd HALF PAID	OCT 31 1961	19289		36.33		36.33						16723
4	SOLD FOR TAXES	97					26.22	.68			26.40	1st HALF PAID	JUN 8 1961	10671		13.45		13.45						"
5																								
6																								
7																								
8																								
9																								
10																								
11																								
12																								
13																								
14																								
15																								
16																								
17	SOLD FOR TAXES	50					13.52	.36			13.88	2nd HALF PAID	OCT 31 1961	19289		6.94		6.94						16723
18												1st HALF PAID	JUN 8 1961	10671										
19																								
20																								
		409					110.56	2.88			113.44					56.72		56.72						

Long Beach | Sandy Shores | White Pine Beach | Plaisance Beach | Arrangement Lot 19 | White Pine Beach

Doc 10721

Assessment Roll and Tax List of Real Property in the Town of Hiram

* Indicate Type of Property: R-Residential, C-Commercial, I-Industrial, U-Utility, F-Farm, L-Lakeshore, T-Timber, M-Mineral

Form 5CD MILLER-DAVIS CO., MINNEAPOLIS

	In Whose Name Assessed		Description of Property: Subdivision	Sec. or Lot	Town or Block	Rng.	Number of Acres of Land: Acres	100ths	No. School District	Indicate Homestead Yes or No	Agri. or Seas. Resr. Yes or No	* Indicate Type of Property	True and Full Valuations: Land Exclusive of Structures and Improvements	Buildings and Other Structures	Machinery Permanently Attached to Real Estate	Total True and Full Value	Assessed Valuations: Rural: Homestead Up to $4,000 20%	Rural: Over $4,000 and Non-Homestead 33⅓%	All Other: Timber Land Class 3c 20%	All Other: Homestead Up to $4,000 25%	All Other: Over $4,000 and Non-Homestead 40%	All Other: Machinery Permanently Attached to Real Estate 33⅓%	All Other: Seasonal and Recreational Cabins 33⅓%	Total Assessed Value	Total Assessed Value as Equalized by the Board of Review	Final Equalized Value
													Dollars	Dollars	Dollars	Dollars	Dollars	Dollars	Dollars	Dollars	Dollars	Dollars	Dollars	Dollars	Dollars	Dollars
	State of Minnesota	1	~~NE¼ of NE¼~~ Govt Lot 1	33	140	31			2in																	
	State of Minnesota	2	~~NW¼ of NE¼~~ " Lot 2																							
	State of Minnesota	3	~~SW¼ of NE¼~~ " Lot 3																							
	State of Minnesota	4	SE¼ of NE¼																							
		5																								
	George L. + Eulalia C. Green	6	~~NE¼ of NW¼~~ Govt Lot 3				29			yes	no	F	90			90	18							18		
	G. L. Green + Robert A. Green	7	NW¼ of NW¼				40			yes	"	"	130	515		645	26						247	273		
			Govt Lot 4 ~~[illegible]~~				1850						225	1229		1454							225	1229		
	Dale H. Remelbekne	8	~~SW¼ of NW¼~~				725			no	yes	R	80	295		375							125	125		
														750		900	180							180		
	George L. + Eulalia C. Green	9	~~SE¼ of NW¼~~ Govt Lot 5				2650			yes	no	"	150	625		775	155							155		
		10																								
	Gerhard + Ruth A. Hagen	11	~~NE¼ of SW¼~~ Govt Lot 6				2450			no	"	"	211	60		271		90						90		
														50		261		87						87		
		12	NW¼ of SW¼																							
	State of Minnesota	13	SW¼ of SW¼																							
	State of Minnesota	14	SE¼ of SW¼																							
	~~Peter + Agnes M. Larson~~	15	~~S. ½ of Govt Lot 4~~				~~225~~			~~no~~	~~"~~	~~"~~	~~145~~	~~134~~		~~279~~		~~93~~	On line 5					~~93~~		
	State of Minnesota	16	NE¼ of SE¼																							
	State of Minnesota	17	~~NW¼ of SE¼~~ Govt Lot 7																							
	State of Minnesota	18	SW¼ of SE¼																							
	State of Minnesota	19	SE¼ of SE¼																							
		20																								
							14350						2006	1325		2131	224	90					247	561		
														1184		1910	1994	1 50						504		
																		87						278		

Cass County, Minnesota, for Taxes for the Year 1960.

	Sold for Taxes	Valuations by School Districts as Equalized by Department of Taxation: District No. / Rate / Mills	District No. / Rate / Mills	District No. / Rate / Mills	District No. / Rate / Mills	Tax Including State Homestead	State Tax on Non-Homestead 1.8 Mills	Special Taxes	Special Taxes	Total Taxes		Paid	When Paid: Month Day Year	Number of Receipt	March Settlement 1961	June Settlement 1961	Penalty	November Settlement 1961	Penalty	Collections to First Monday in January 1962	Penalty	Delinquent on First Monday in January 1962	Penalty	Total Delinquent Tax and Penalty	Remarks
		Dollars	Dollars	Dollars	Dollars	Dollars	$ cts.	$ cts.	$ cts.	$ cts.					$ cts.	$ cts.	$ cts.	$ cts.	$ cts.	$ cts.	$ cts.	$ cts.	$ cts.	$ cts.	
1											1														
2											2														
3											3														
4											4														
5											5														
6			H 18			522				522	6	PAID IN FULL	OCT 3 1 1961	20414				522	45						
7			H 26			754				754	7	PAID IN FULL	OCT 3 1 1961					754							
8		247				6678	174			6852	8	Balance Paid / 1ST HALF PAID	MAY 1 5 1961 / MAY 2 6 1961	17632 / 12275		34 46				34 46	40				232 Dem
9			H 180			5226				5226	9	PAID IN FULL	OCT 3 1 1961	20414				5226	182						
10											10														
11			90			2614	64			2678	11	PAID IN FULL	AUG 1 6 1961	14274				2678	67						
12											12														
13											13														
14											14														
15											15														
16											16														
17											17														
18											18														
19											19														
20											20														
		—	H 224 ~~H 224~~			6678																			
		247	90			9116	238			16032						3446		9180		34 06					
		247	314 = 561			15794																			

Long Beach | Shady Shores | White Pine Beach | Fishtrap Beach | Fishtrap Lot 19 White Pine Beach

Assessment Roll and Tax List of Real Property in the Town of Hiram

Form 5CD MILLER-DAVIS CO., MINNEAPOLIS

* Indicate Type of Property: R-Residential, C-Commercial, I-Industrial, U-Utility, F-Farm, L-Lakeshore, T-Timber, M-Mineral

	In Whose Name Assessed	Description of Property: Subdivision	Sec. or Lot	Town or Block	Rng.	Number of Acres of Land (Acres 100ths)	No. School District	Indicate Homestead Yes or No	Agrt. or Seas. Resy. Yes or No	* Indicate Type of Property	True and Full Valuations: Land Exclusive of Structures and Improvements (Dollars)	Buildings and Other Structures (Dollars)	Machinery Permanently Attached to Real Estate (Dollars)	Total True and Full Value (Dollars)	Assessed Valuations: Rural: Homestead Up to $4,000 20% (Dollars)	Rural: Over $4,000 and Non-Homestead 33⅓% (Dollars)	All Other: Timber Land Class 3e 20% (Dollars)	All Other: Homestead Up to $4,000 25% (Dollars)	All Other: Over $4,000 and Non-Homestead 40% (Dollars)	All Other: Machinery Permanently Attached to Real Estate 33⅓% (Dollars)	All Other: Seasonal and Recreational Cabins 33⅓% (Dollars)	Total Assessed Value (Dollars)	Total Assessed Value as Equalized by the Board of Review (Dollars)	Final Equalized Value (Dollars)
1	State of Minnesota	N E ¼ of N E ¼	34	140	31		Non																	
2	State of Minnesota	N W ¼ of N E ¼																						
3	State of Minnesota	S W ¼ of N E ¼																						
4	State of Minnesota	S E ¼ of N E ¼																						
5																								
6	State of Minnesota	N E ¼ of N W ¼																						
7	State of Minnesota	N W ¼ of N W ¼																						
8	The Northwest Paper Co.	S W ¼ of N W ¼				40		Non	Resort		201			201	67							67		
9	State of Minnesota	S E ¼ of N W ¼																						
10																								
11	Carrie Ehrenberg - Delinquent Urban Trustee Under the Will of Moses Zimmerman	N E ¼ of S W ¼				40		Non	"	"	180			180	60							60		
12	" " " " " "	N W ¼ of S W ¼				40		Non	"	"	180			180	60							60		
13	State of Minnesota	S W ¼ of S W ¼																						
14	State of Minnesota	S E ¼ of S W ¼																						
15																								
16	State of Minnesota	N E ¼ of S E ¼																						
17	State of Minnesota	N W ¼ of S E ¼																						
18	State of Minnesota	S W ¼ of S E ¼																						
19	State of Minnesota	S E ¼ of S E ¼																						
20																								
						120					561			561	187							187		

	Sold for Taxes	Valuations by School Districts as Equalized by Department of Taxation: District No. Rate Mills	District No. Rate Mills	District No. Rate Mills	District No. Rate Mills	District No. Rate Mills	District No. Rate Mills	Tax including State Homestead Mills	State Tax on Non-Homestead 9.3 Mills	Special Taxes	Special Taxes	Total Taxes	Paid	When Paid (Month Day Year)	Number of Receipt	March Settlement 1961	June Settlement 1961	Penalty	November Settlement 1961	Penalty	Collections to First Monday in January 1962	Penalty	Delinquent on First Monday in January 1962	Penalty	Total Delinquent Tax and Penalty	Remarks
		Dollars	Dollars	Dollars	Dollars	Dollars	Dollars	$ cts.	$ cts.	$ cts.	$ cts.	$ cts.				$ cts.	$ cts.	$ cts.	$ cts.	$ cts.	$ cts.	$ cts.	$ cts.	$ cts.	$ cts.	
1																										
2																										
3																										
4																										
5																										
6																										
7																										1427
8		67						1812	46			1858	PAID IN FULL	MAY 23 1961	10335		1858									
9																										
10																										7227
11		60						1622	42			1664	PAID IN FULL	APR 20 1961	8438		33 28									"
12		60						1622	42			1664	PAID IN FULL	APR 20 1961												
13																										
14																										
15																										
16																										
17																										
18																										
19																										
20																										
		127						5056	130			5186					5186									

Long Beach
Shady Shores
White Pine Beach
Plaisirlaw Beach
Rearrangement Lot 19 White Pine Beach

Assessment Roll and Tax List of Real Property in the Town of Hiram, Cass County, Minnesota, for Taxes for the Year 1960.

Form S.C.D. MILLER-DAVIS CO., MINNEAPOLIS

* Indicate Type of Property: R-Residential, C-Commercial, I-Industrial, U-Utility, F-Farm, L-Lakeshore, T-Timber, M-Mineral

	In Whose Name Assessed	Description of Property: Subdivision	Sec. or Lot	Town or Block	Rng.	Number of Acres of Land (Acres 100ths)	No. School District	Indicate Homestead Yes or No	Agri. or Seas. Rent. Yes or No	Indicate Type of Property	True and Full Valuations: Land Exclusive of Structures and Improvements (Dollars)	Buildings and Other Structures (Dollars)	Machinery Permanently Attached to Real Estate (Dollars)	Total True and Full Value (Dollars)	Assessed Valuations: Rural: Homestead Up to $4,000 20% (Dollars)	Rural: Over $4,000 and Non-Homestead 33⅓% (Dollars)	All Other: Timber Land Class 3a 20% (Dollars)	All Other: Homestead Up to $4,000 25% (Dollars)	All Other: Over $4,000 and Non-Homestead 40% (Dollars)	All Other: Machinery Permanently Attached to Real Estate 33⅓% (Dollars)	Seasonal and Recreational Cabins 33⅓% (Dollars)	Total Assessed Value (Dollars)	Total Assessed Value as Equalized by the Board of Review (Dollars)	Final Equalized Value (Dollars)
1	State of Minnesota	N E ¼ of N E ¼	35	140	31																			
2	Albert & Lydia E. Thomas	N W ¼ of N E ¼				40		70	yes	F	111			111		37						37		
3	State of Minnesota	S W ¼ of N E ¼																						
4	State of Minnesota	S E ¼ of N E ¼																						
5																								
6	State of Minnesota	N E ¼ of N W ¼																						
7	State of Minnesota	N W ¼ of N W ¼																						
8	State of Minnesota	S W ¼ of N W ¼																						
9	State of Minnesota	S E ¼ of N W ¼																						
10																								
11	State of Minnesota	N E ¼ of S W ¼																						
12	Glacier Park Hotel	N W ¼ of S W ¼				40		70	"	"	201			201		67						67		
13	State of Minnesota	S W ¼ of S W ¼																						
14	State of Minnesota	S E ¼ of S W ¼																						
15																								
16	State of Minnesota	N E ¼ of S E ¼																						
17	State of Minnesota	N W ¼ of S E ¼																						
18	~~Richard Salmonen~~ The Northwest Paper Company	S W ¼ of S E ¼				40		70	"	"	201			201		67						67		
19	" " " "	S E ¼ of S E ¼				40		70	"	"	201			201		67						67		
20						160					714			714		238						238		

Valuations by School Districts as Equalized by Department of Taxation

	Sold for Taxes	District No. 2 Rate 2.7 Mills (Dollars)	District No. 4 Rate 2.7 Mills (Dollars)	District No. ___ Rate ___ Mills (Dollars)	District No. ___ Rate ___ Mills (Dollars)	District No. ___ Rate ___ Mills (Dollars)	District No. ___ Rate ___ Mills (Dollars)	Tax Including State Homestead Mills ($ cts.)	State Tax on Non-Homestead 9.0 Mills ($ cts.)	Special Taxes ($ cts.)	Special Taxes ($ cts.)	Total Taxes ($ cts.)	Paid	When Paid (Month Day Year)	Number of Receipt	March Settlement 1961 ($ cts.)	June Settlement 1961 ($ cts.)	Penalty ($ cts.)	November Settlement 1961 ($ cts.)	Penalty ($ cts.)	Collections to First Monday in January 1962 ($ cts.)	Penalty ($ cts.)	Delinquent on First Monday in January 1963 ($ cts.)	Total Delinquent Tax and Penalty ($ cts.)	Remarks
1																									
2		37						1000	26			1026	2nd Half Paid 1st HALF PAID MAY 31 1961	OCT 31 1961 MAY 31 1961	12867 6896		513		513						74.25
3																									
4																									
5																									
6																									
7																									
8																									
9																									
10																									
11																									
12		67						1812	46			1858	PAID IN FULL	MAY 26 1961	12288		1858								72.88
13																									
14																									
15																									
16																									
17																									
18		67						1812	46			1858	PAID IN FULL	MAY 23 1961	10385		1858								14.58
19		67						1812	46			1858	PAID IN FULL	MAY 23 1961	10385		1858								
20																									
		238						6436	164			6600					6087		513						

Long Beach
Shady Shores
White Pine Beach
Plainview Beach
Re-arrangement Lot 19 White Pine Beach

Assessment Roll and Tax List of Real Property in the Bem of Hiram, Cass County, Minnesota, for Taxes for the Year 1960.

Form 5C-D MILLER-DAVIS CO., MINNEAPOLIS

* Indicate Type of Property: R-Residential, C-Commercial, I-Industrial, U-Utility, F-Farm, L-Lakeshore, T-Timber, M-Mineral

	IN WHOSE NAME ASSESSED		DESCRIPTION OF PROPERTY: SUBDIVISION	Sec. or Lot	Town or Block	Rng.	Number of Acres of Land (Acres 100ths)	No. School District	Indicate Homestead Yes No	Agri. or Seas. Rev. Yes No	* Indicate Type of Property	TREE AND FULL VALUATIONS: LAND Exclusive of Structures and Improvements (Dollars)	BUILDINGS and Other Structures (Dollars)	MACHINERY Permanently Attached to Real Estate (Dollars)	TOTAL True and Full Value (Dollars)	ASSESSED VALUATIONS: RURAL: Homestead Up to $4,000 20% (Dollars)	RURAL: Over $4,000 and Non-Homestead 33⅓% (Dollars)	ALL OTHER: Timber Land Class 3c 20% (Dollars)	ALL OTHER: Homestead Up to $4,000 25% (Dollars)	ALL OTHER: Over $4,000 and Non-Homestead 40% (Dollars)	ALL OTHER: MACHINERY Permanently Attached to Real Estate 33⅓% (Dollars)	ALL OTHER: Seasonal and Recreational Cabins 33⅓% (Dollars)	TOTAL ASSESSED VALUE (Dollars)	Total Assessed Value as Equalized by the Board of Review (Dollars)	FINAL (EQUALIZED) VALUE (Dollars)
State of Minnesota		1	N E ¼ of N E ¼	36	140	31		Un																
State of Minnesota		2	N W ¼ of N E ¼																					
State of Minnesota		3	S W ¼ of N E ¼																					
State of Minnesota		4	S E ¼ of N E ¼																					
		5																						
State of Minnesota		6	N E ¼ of N W ¼																					
State of Minnesota		7	N W ¼ of N W ¼																					
State of Minnesota		8	S W ¼ of N W ¼																					
State of Minnesota		9	S E ¼ of N W ¼																					
		10																						
State of Minnesota		11	N E ¼ of S W ¼																					
Richard Salminen	The Northwest Paper Company	12	N W ¼ of S W ¼				40		70	Res	T	201			201		67						67	
State of Minnesota		13	S W ¼ of S W ¼																					
State of Minnesota		14	S E ¼ of S W ¼																					
		15																						
State of Minnesota		16	N E ¼ of S E ¼																					
State of Minnesota		17	N W ¼ of S E ¼																					
State of Minnesota		18	S W ¼ of S E ¼																					
State of Minnesota		19	S E ¼ of S E ¼																					
		20																						
							40					201			201		67						67	

	SOLD FOR TAXES (Dollars)	VALUATIONS BY SCHOOL DISTRICTS AS EQUALIZED BY DEPARTMENT OF TAXATION: District No. 70 Rate 270 Mills (Dollars)	District No. Rate Mills (Dollars)	District No. Rate Mills (Dollars)	District No. Rate Mills (Dollars)	District No. Rate Mills (Dollars)	Tax including State Homestead Mills ($ cts.)	State Tax on Non-Homestead 7.01 Mills ($ cts.)	SPECIAL TAXES ($ cts.)	SPECIAL TAXES ($ cts.)	TOTAL TAXES ($ cts.)	PAID	WHEN PAID (Month Day Year)	Number of Receipt	March Settlement 1961 ($ cts.)	June Settlement 1961 ($ cts.)	Penalty ($ cts.)	November Settlement 1961 ($ cts.)	Penalty ($ cts.)	Collections to First Monday in January 1962 ($ cts.)	Penalty ($ cts.)	Delinquent on First Monday in January 1962 ($ cts.)	Total Delinquent Tax and Penalty ($ cts.)	REMARKS
1																								
2																								
3																								
4																								
5																								
6																								
7																								
8																								
9																								
10																								
11																								
12		67					1812	46			1858	PAID IN FULL	1961	60385		1858								14429
13																								
14																								
15																								
16																								
17																								
18																								
19																								
20																								
		67					1812	46			1858					1858								

Long Beach
Sandy Shores
White Pine Beach
Plainview Beach
Re-Arrangement Lot 19 White Pine Beach

Assessment Roll and Tax List of Real Property in the ..... of .....

* Indicate Type of Property: R-Residential, C-Commercial, I-Industrial, U-Utility, F-Farm

Form 34.D HOLLER-DAVIS CO., MINNEAPOLIS

	IN WHOSE NAME ASSESSED	DESCRIPTION OF PROPERTY: SUBDIVISION	Sec. or Lot	Town or Block	Rng.	Number of Acres of Land: Acres	100ths	No. School District	Indicate Homestead Yes or No	Agri. or Seas. Recr. Yes or No	* Indicate Type of Property	TRUE AND FULL VALUATIONS: LAND Exclusive of Structures and Improvements (Dollars)	BUILDINGS and Other Structures (Dollars)	MACHINERY Permanently Attached to Real Estate (Dollars)	TOTAL True and Full Value (Dollars)	ASSE: RURAL: Homestead Up to $4,000 20% (Dollars)	Over $4,000 and Non-Homestead 33⅓% (Dollars)	ALL OTH: Timber Land Class 3c 20% (Dollars)	Homestead Up to $4,000 25% (Dollars)
1		N E ¼ of N E ¼																	
2		N W ¼ of N E ¼																	
3		S W ¼ of N E ¼																	
4		S E ¼ of N E ¼																	
5																			
6		N E ¼ of N W ¼																	
7		N W ¼ of N W ¼																	
8		S W ¼ of N W ¼																	
9		S E ¼ of N W ¼																	
10																			
11		N E ¼ of S W ¼																	
12		N W ¼ of S W ¼																	
13		S W ¼ of S W ¼																	
14		S E ¼ of S W ¼																	
15																			
16		N E ¼ of S E ¼																	
17		N W ¼ of S E ¼																	
18		S W ¼ of S E ¼																	
19		S E ¼ of S E ¼																	
20																			

PAGES

44

THRU

54

BLANK

	Tax Including State Homestead ___ Mills: $ cts.	State Tax on Non-Homestead ___ Mills: $ cts.	SPECIAL TAXES: $ cts.	SPECIAL TAXES: $ cts.	TOTAL TAXES: $ cts.	PAID	WHEN PAID: Month Day Year	Number of Receipt	March Settlement 1961: $ cts.	June Settlement 1961: $ cts.	Penalty: $ cts.	November Settlement 1961: $ cts.	Penalty: $ cts.	Collections to First Monday in January 1962: $ cts.	Penalty: $ cts.	Delinquent on First Monday in January 1962: $ cts.	Total Delinquent Tax and Penalty: $ cts.	REMARKS
1																		
2																		
3																		
4																		
5																		
6																		
7																		
8																		
9																		
10																		
11																		
12																		
13																		
14																		
15																		
16																		
17																		
18																		
19																		
20																		

Long Beach
Shady Shores
White Pine Beach
Plainview Beach
Rearrangement Lot 19 White Pine Beach

Assessment Roll and Tax List of Real Property in the Town of Hiram, Cass County, Minnesota, for Taxes for the Year 1960.

Form 14 MILLER-DAVIS CO., MINNEAPOLIS

* Indicate Type of Property: R-Residential, C-Commercial, I-Industrial, U-Utility, F-Farm, L-Lakeshore, T-Timber, M-Mineral

	IN WHOSE NAME ASSESSED	DESCRIPTION OF PROPERTY: SUBDIVISION	Sec. or Lot	Town or Block	Rng.	Number of Acres of Land (Acres / 100ths)	No. School District	Indicate Homestead Yes or No	Agri. Homest. Reg. Yes or No	* Indicate Type of Property	TRUE AND FULL VALUATIONS: LAND Exclusive of Structures and Improvements	BUILDINGS and Other Structures	MACHINERY Permanently Attached to Real Estate	TOTAL True and Full Value	ASSESSED VALUATIONS: RURAL: Homestead Up to $4,000 20%	Over $4,000 and Non-Homestead 33⅓%	ALL OTHER: Timber Land Class 3c 20%	Homestead Up to $4,000 25%	Over $4,000 and Non-Homestead 40%	MACHINERY Permanently Attached to Real Estate 33⅓%	Seasonal and Recreational Cabins 33⅓%	TOTAL ASSESSED VALUE	Total Assessed Value as Equalized by the Board of Review	FINAL EQUALIZED VALUE
											Dollars	Dollars	Dollars	Dollars	Dollars	Dollars	Dollars	Dollars	Dollars	Dollars	Dollars	Dollars	Dollars	Dollars
		Lone Beach Lot 1 - Sec. 11-140-31 Note - Lots 1, 2, 3 & 10 of Lot 3 are part of Sprunt Beach																						
1			1																					
2	Bryng Bryngelson	3 adjoining Lot 2 less 10 sold						no	yes	L	42			42							14	14		
3	" "	4						no	"	"	51			51							17	17		
4	" "	5						no	"	"	51	421		472							157	157		
												351		402							134	134		
5	Bryng, Amanda & William M. Bryngelson	6						no	no	"	51			51		17						17		
6	L. L. & Gertrude L. Buehl	7						no	yes	R	50	196		1246							415	415		
												996		1046							349	349		
7	" " "	8						no	"	L	51			51							17	17		
8	" " "	S½ of 9						no	"	"	24			24							8	8		
9	R. A. & Doris L. Johnson	N½ of 9 + all of 10						no	"	"	75			75							25	25		
10	" " "	11						no	"	R	51	637		688							229	229		
												531		582							194	194		
11	Herman A. & Bernice Cole	12						no	"	"	51	126		177							59	59		
												105		156							52	52		
12	" " "	13						no	"	"	51	785		836							279	279		
												654		705							235	235		
13	Lee & Esther Mills Robertson	14						no	"	"	51	626		677							226	226		
												522		573							191	191		
14	" " " " "	15						no	"	L	51			51							17	17		
15	Esther L. Carter	16						no	"	R	50	444		494							165	165		
												370		420							140	140		
16	Mrs. Susan Sand Champlin	17						no	"	"	51	583		634							211	211		
												486		537							179	179		
17	Joseph E. & Eileen M. Carlson	18						no	"	L	51			51							17	17		
18	H. A. & Mary Louise Warbane	19						no	"	R	75	518		593							198	198		
												432		507							169	169		
19	" " " "	20						no	"	L	51			51							17	17		
20																								
												5334		6264							2071	2088		
											906	4938		5896		17					1775	1792		

	SOLD FOR TAXES	VALUATIONS BY SCHOOL DISTRICTS AS EQUALIZED BY DEPARTMENT OF TAXATION: District No. Dwarf Rate 34 Mills Dollars	District No. Rate Mills Dollars	District No. Rate 34 Mills Dollars	District No. Rate Mills Dollars	District No. Rate Mills Dollars	District No. Rate Mills Dollars	Tax including State Homestead 1.8 Mills $ cts.	State Tax on Non-Homestead 1.8 Mills $ cts.	SPECIAL TAXES $ cts.	SPECIAL TAXES $ cts.	TOTAL TAXES $ cts.		PAID	WHEN PAID Month Day Year	Number of Receipt	March Settlement 1961 $ cts.	June Settlement 1961 $ cts.	Penalty $ cts.	November Settlement 1961 $ cts.	Penalty $ cts.	Collections to First Monday in January 1962 $ cts.	Penalty $ cts.	Delinquent on First Monday in January 1962 $ cts.	Total Delinquent Tax and Penalty $ cts.	REMARKS
1													1														
2		14						376	10			386	2	PAID IN FULL	APR 21 1961			386									15886
3		17						460	12			472	3	PAID IN FULL	APR 21 1961			472									"
4		157						4244	110			4354	4	PAID IN FULL	APR 21 1961	8499		4354									"
5				17				494	12			506	5	PAID IN FULL	APR 21 1961			506									"
6		415						11220	290			11510	6	PAID IN FULL	MAY 26 1961			11510									7821
7		17						460	12			472	7	PAID IN FULL	MAY 26 1961	12298		472									"
8		8						216	06			222	8	PAID IN FULL	MAY 26 1961			222									"
9		25						676	18			694	9	PAID IN FULL	MAY 5 1961	8936		694									7815
10		229						6190	160			6350	10	PAID IN FULL	MAY 5 1961			6350									"
11		59						1596	42			1638	11	PAID IN FULL	MAY 1 1961	7678		1638									7818
12		279						7542	196			7738	12	PAID IN FULL	MAY 1 1961			7738									"
13		226						6110	158			6268	13	PAID IN FULL	MAY 17 1961	6362		6440									7750
14		17						460	12			472	14	PAID IN FULL	MAY 17 1961												"
15		165						4460	116			4576	15	PAID IN FULL	MAY 15 1961	8033		4576									7822
16	SOLD FOR TAXES	211						5704	148			5852	16	2nd HALF PAID 1st HALF PAID	OCT 18 1961 JUL 5 1961	17157				3162							7816
														2nd HALF PAID 1st HALF PAID	OCT 18 1961 JUL 5	15872											
17	SOLD FOR TAXES	17						460	12			472	17													Penalty 1.26	"
18		198						5352	138			5490	18	PAID IN FULL	MAY 10 1961	6157		5490									7826
19		17						460	12			472	19	PAID IN FULL	MAY 10 1961			472									7826
20													20														"
		2071		17		= 2088		55986 494	1464			57946						51622		6324							
								56482																			

Sunset Beach | Long Beach | Sprunt Beach | Sandy Shores | White Pine Beach | Philarley Beach | Re-Arrangement Lot 19 | Dwarf Beach

Assessment Roll and Tax List of Real Property in the Town of Hiram, Cass County, Minnesota, for Taxes for the Year 1960.

Form 54. Miller-Davis Co., Minneapolis

* Indicate Type of Property: R-Residential, C-Commercial, I-Industrial, U-Utility, F-Farm, L-Lakeshore, T-Timber, M-Mineral

	In Whose Name Assessed	Description of Property: Subdivision	Sec. or Lot	Town or Block	Rng.	Number of Acres of Land (Acres / 100ths)	No. School District	Indicate Homestead Yes or No	Agri. Soil Reserve Yes or No	* Indicate Type of Property	True and Full Valuations: Land Exclusive of Structures and Improvements (Dollars)	Buildings and Other Structures (Dollars)	Machinery Permanently Attached to Real Estate (Dollars)	Total True and Full Value (Dollars)	Assessed Valuations: Rural Homestead Up to $4,000 20% (Dollars)	Rural Over $4,000 and Non-Homestead 33⅓% (Dollars)	All Other Timber Land Class 3a 20% (Dollars)	All Other Homestead Up to $4,000 25% (Dollars)	All Other Over $4,000 and Non-Homestead 40% (Dollars)	All Other Machinery Permanently Attached to Real Estate 33⅓% (Dollars)	Seasonal and Recreational Cabins 33⅓% (Dollars)	Total Assessed Value (Dollars)	Total Assessed Value as Equalized by the Board of Review (Dollars)	Final Equalized Value (Dollars)
1	J. H. Hansel	Long Beach	21	1			Hir	No	Yes	L	51			51							17	17		
	" "											+20%												
2			22					No	"	R	50	926		976							325	325		
												772		822							274	274		
3																								
4																								
5																								
6																								
7																								
8																								
9																								
10																								
11																								
12																								
13																								
14																								
15																								
16																								
17																								
18																								
19																								
20																								
											101	926 772		1027 873							342 291	342 291		

Cass County, Minnesota, for Taxes for the Year 1960.

	Sold for Taxes	Valuations by School Districts as Equalized by Department of Taxation: District No. Rate Mills (Dollars)	District No. Rate Mills (Dollars)	District No. Rate Mills (Dollars)	District No. Rate Mills (Dollars)	District No. Rate Mills (Dollars)	Tax including State Homestead Mills ($ cts.)	State Tax on Non-Homestead 9.6 Mills ($ cts.)	Special Taxes ($ cts.)	Special Taxes ($ cts.)	Total Taxes ($ cts.)	Paid: When Paid (Month Day Year)	Number of Receipt	March Settlement 1961 ($ cts.)	June Settlement 1961 ($ cts.)	Penalty ($ cts.)	November Settlement 1961 ($ cts.)	Penalty ($ cts.)	Collections to First Monday in January 1962 ($ cts.)	Penalty ($ cts.)	Delinquent on First Monday in January 1962 ($ cts.)	Total Delinquent Tax and Penalty ($ cts.)	Remarks
1		17					460	12			472	2nd HALF PAID OCT 25 1961 / 1st HALF PAID JUN 6 1961	19012										
2		325					8786	228			9014	2nd HALF PAID OCT 25 1961 / 1st HALF PAID JUN 6 1961	10705		4743		4743						
3																							
4																							
5																							
6																							
7																							
8																							
9																							
10																							
11																							
12																							
13																							
14																							
15																							
16																							
17																							
18																							
19																							
20																							
		342					9246	240			9486				4743		4743						

Assessment Roll and Tax List of Real Property in the Town of Hiram, Cass County, Minnesota, for Taxes for the Year 1960.

* Indicate Type of Property: R-Residential, C-Commercial, I-Industrial, U-Utility, F-Farm, L-Lakeshore, T-Timber, M-Mineral

Form 54. MILLER-DAVIS CO., MINNEAPOLIS

	IN WHOSE NAME ASSESSED	DESCRIPTION OF PROPERTY: SUBDIVISION	Sec. or Lot	Town or Block	Rng.	Number of Acres of Land (Acres / 100ths)	No. School District	Indicate Homestead Yes or No	Agricultural Homestead Yes or No	* Indicate Type of Property	TRUE AND FULL VALUATIONS: LAND Exclusive of Structures and Improvements	BUILDINGS and Other Structures	MACHINERY Permanently Attached to Real Estate	TOTAL True and Full Value	ASSESSED VALUATIONS: RURAL: Homestead Up to $4,000 20%	RURAL: Over $4,000 and Non-Homestead 33⅓%	ALL OTHER: Timber Land Class 3a 20%	ALL OTHER: Homestead Up to $4,000 25%	ALL OTHER: Over $4,000 and Non-Homestead 40%	MACHINERY Permanently Attached to Real Estate 33⅓%	Seasonal and Recreational Cabins 33⅓%	TOTAL ASSESSED VALUE	Total Assessed Value as Equalized by the Board of Review	FINAL EQUALIZED VALUE	REMARKS
											Dollars	Dollars	Dollars	Dollars	Dollars	Dollars	Dollars	Dollars	Dollars	Dollars	Dollars	Dollars	Dollars	Dollars	
1		Vide - Both 1 & 2 incl. - Blk 2 Duckett																							
2	Don E. + Rae L. Lingeland		13	2				70	Yes	R	50	358 / 298		408 / 348							136	136			7314
3	" " "		14					70	"	L	51			51							17	17			"
4	Margaret Lib + Marie Eileen Hahn + Patricia Fanning		15					70	"	"	51			51							17	17			15337
5	" " " " " "		16					70	"	R	50	1286 / 1072		1336 / 1122							445 / 374	445 / 374			"
6	" " " " " "	Wh 2 ft	17					70	"	L	24			24							8	8			"
7	Floyd M. + Ethelyn R. Reid	E½ 2 ft	17					70	Yes	No	25			25	5							5			7151
8	" " " "		18					70	"	R	100	2286 / 1905		2386 / 2005	477 / 401							477 / 401			"
9	" " " "		19					70	"	"	25			25	5							5			"
10	John E. Anthonsen	205 x 500 ft Lot	20					70	Yes	R	204	814 / 678		1018 / 882							339 / 294	339 / 294			7019
11	Harry Kneeland	60 x 500 ft "	20					70	"	"	60	1170 / 975		1230 / 1035							410 / 345	410 / 345			7239
12																									
13																									
14																									
15																									
16																									
17																									
18																									
19																									
20																									
											1372	5414 / 4042		6554 / 5566	487 / 411						1372 / 1171	1859 / 1582			

	SOLD FOR TAXES	VALUATIONS BY SCHOOL DISTRICTS AS EQUALIZED BY DEPARTMENT OF TAXATION: District No. 2 Rate 27.0 Mills	District No. 2 Rate 27.0 Mills	District No. 2 Rate 27.0 Mills	District No. 2 Rate 27.0 Mills	District No. ___ Rate ___ Mills	District No. ___ Rate ___ Mills	Tax including State Homestead ___ Mills	State Tax on Non-Homestead 9.0 Mills	SPECIAL TAXES	SPECIAL TAXES	TOTAL TAXES	PAID	WHEN PAID	Number of Receipt	March Settlement 1961	June Settlement 1961	Penalty	November Settlement 1961	Penalty	Collections to First Monday in January 1962	Penalty	Delinquent on First Monday in January 1962	Penalty	Total Delinquent Tax and Penalty
		Dollars	Dollars	Dollars	Dollars	Dollars	Dollars	$ cts.	$ cts.	$ cts.	$ cts.	$ cts.		Month Day Year		$ cts.	$ cts.	$ cts.	$ cts.	$ cts.	$ cts.	$ cts.	$ cts.	$ cts.	$ cts.
1													1												
2		136						3676	96			3772	2	PAID IN FULL MAY 9 1961			37 72								
3		17						460	12			472	3	PAID IN FULL MAY 9 1961	9021		4 72								
4		17						460	12			472	4	PAID IN FULL APR 19 1961			4 72								
5		445						12030	312			12342	5	PAID IN FULL APR 19 1961	7470		123 42								
6		8						216	06			222	6	PAID IN FULL APR 19 1961			2 22								
7			#5					146				146	7	PAID IN FULL MAY 9 1961			1 46								
8			#477					13850				13850	8	PAID IN FULL MAY 9 1961	9020		138 50								
9			#5					146				146	9	PAID IN FULL MAY 9 1961			1 46								
10		339						9164	238			9402	10	PAID IN FULL MAY 31 1961	10717		94 02								
11		410						11084	288			11372	11	PAID IN FULL APR 17 1961	5904		113 72								
12													12												
13													13												
14													14												
15													15												
16													16												
17													17												
18													18												
19													19												
20													20												
		1372	#427 = 34487 / — = 1372 / 487 = 1859					37090 / 14142 / 51232	964			52196					521 96								

Assessment Roll and Tax List of Real Property in the Potlatch of Hiawatha

* Indicate Type of Property: R-Residential, C-Commercial, I-Industrial, U-Utility, F-Farm, L-Lakeshore, T-Timber, M-Mineral

Form 51 MILLER-DAVIS CO., MINNEAPOLIS

	In Whose Name Assessed	Description of Property: Subdivision	Sec. or Lot	Town or Block	Rng.	Number of Acres of Land (Acres 1000ths)	No. School District	Indicate Homestead Yes or No	Agri. or Seas. Yes or No	* Indicate Type of Property	True and Full Valuations: Land Exclusive of Structures and Improvements (Dollars)	Buildings and Other Structures (Dollars)	Machinery Permanently Attached to Real Estate (Dollars)	Total True and Full Value (Dollars)	Assessed Valuations, Rural: Homestead Up to $4,000 20% (Dollars)	Rural: Over $4,000 and Non-Homestead 33⅓% (Dollars)	All Other: Timber Land Class 3a 20% (Dollars)	All Other: Homestead Up to $4,000 25% (Dollars)	All Other: Over $4,000 and Non-Homestead 40% (Dollars)	All Other: Machinery Permanently Attached to Real Estate 33⅓% (Dollars)	All Other: Seasonal and Recreational Cabins 33⅓% (Dollars)	Total Assessed Value (Dollars)	Total Assessed Value as Equalized by the Board of Review (Dollars)	Final Equalized Value (Dollars)
1	Margaret Lutz, Marie & Ellen Lake & Patricia Downing		1	3			1m	no	no	h	24			24		8						8		
2	Oscar R. & Ada L. Sigueland	Lots 2 & 3	3					no	"	"	51			51		17						17		
3	Floyd N. & Evelyn G. Reed	That part of Lots 3 & 4 of Long Beach lying N. of United Line & E. of Lots 1 & 2 of Long Beach & W. of Lots 1 & 2 of Long Beach						no	"	"	24			24		8						8		
4																								
5																								
6	Cyprus & Amanda M. Bryngelson	Cuttish Addition						no	"	"	24			24		8						8		
7	Tom & Mamie Sevcon	East of Section A.																						
8																								
9																								
10																								
11	Note: Lots 1 & Lots 10 - Blk 4 Vacated.																							
12	Lots 1 & Lots 14 - Blk 5 "																							
13	Lots 1 & Lots 14 - Blk 6 "																							
14	Also Street																							
15																								
16																								
17																								
18																								
19																								
20																								
											123			123		41						41		

	Sold for Taxes	Valuations by School Districts as Equalized by Department of Taxation: District No. ____ Rate ____ Mills (Dollars)	District No. ____ Rate ____ Mills (Dollars)	District No. ____ Rate ____ Mills (Dollars)	District No. 7 Rate 29.4 Mills (Dollars)	District No. ____ Rate ____ Mills (Dollars)	District No. ____ Rate ____ Mills (Dollars)	Tax Including State Homestead ____ Mills ($ cts.)	State Tax on Non-Homestead 19.1 Mills ($ cts.)	Special Taxes ($ cts.)	Special Taxes ($ cts.)	Total Taxes ($ cts.)	Paid: Month Day Year	When Paid	Number of Receipt	March Settlement 1961 ($ cts.)	June Settlement 1961 ($ cts.)	Penalty ($ cts.)	November Settlement 1961 ($ cts.)	Penalty ($ cts.)	Collections to First Monday in January 1962 ($ cts.)	Penalty ($ cts.)	Delinquent on First Monday in January 1962 ($ cts.)	Total Delinquent Tax and Penalty ($ cts.)	Remarks
1					8			232	06			238	PAID IN FULL	APR 19 1961	7470		238								15827
2					17			494	12			506	PAID IN FULL	MAY 3 1961	9021		506								7814
3					8			232	06			238	PAID IN FULL	MAY 3 1961	9020		238								7151
4																									
5																									
6					8			232	06			238	PAID IN FULL	APR 21 1961	8449		238								15826
7																									
8																									
9																									
10																									
11																									
12																									
13																									
14																									
15																									
16																									
17																									
18																									
19																									
20																									
					41			1190	30			1220					1220								

Elsbury St. | Shady Shores | White Pine Beach | Plaintiff Beach | Re-Arrangement Lot 19 White Pine Beach | Long Beach | Real Estate

Assessment Roll and Tax List of Real Property in the Town of Hirman

FORM 54 HILLER-DAVIS CO. MINNEAPOLIS

* Indicate Type of Property: R-Residential, C-Commercial, I-Industrial, U-Utility, F-Farm, L-Lakeshore, T-Timber, M-Mineral

In Whose Name Assessed		Description of Property: Subdivision	Sec. or Lot	Town or Block	Rng.	Number of Acres of Land	No. School District	Indicate Homestead Yes or No	Agricultural Yes or No	Indicate Type of Property	True and Full Valuations: Land Exclusive of Structures and Improvements	Buildings and Other Structures	Machinery Permanently Attached to Real Estate	Total True and Full Value	Assessed Valuations: Rural: Homestead Up to $4,000 20%	Rural: Over $4,000 and Non-Homestead 33⅓%	All Other: Timber Land Class 3a 20%	All Other: Homestead Up to $4,000 25%	All Other: Over $4,000 and Non-Homestead 40%	All Other: Machinery Permanently Attached to Real Estate 33⅓%	All Other: Seasonal and Recreational Cabins 33⅓%	Total Assessed Value	Total Assessed Value as Equalized by the Board of Review	Final Equalized Value	Sold for Taxes	Valuations by School Districts as Equalized by Department of Taxation: District No. 2170 Rate 4.4 Mills	District No. 2171 Rate 4.4 Mills	District No. 2170 Rate 4.4 Mills	District No. Rate Mills	District No. Rate Mills	District No. Rate Mills	Tax Including State Homestead Mills	State Tax on Non-Homestead 1.9 Mills	Special Taxes	Special Taxes	Total Taxes	Paid	When Paid Month Day Year	Number of Receipt	March Settlement 1961	June Settlement 1961	Penalty	November Settlement 1961	Penalty	Collections to First Monday in January 1962	Penalty	Delinquent on First Monday in January 1962	Penalty	Total Delinquent Tax and Penalty	Remarks
		Shady Shores Lot 3- Sec. 11-140-31																																																
George S. Brandt	1		1				2W	70	Yes	R	50	505		555								185	185																											
" "	2		2					70	"	L	51	421		471								157	157																											
" "	3		3					70	"	R	50	581		631								17	17																											
" "	4		4					70	"	L	51	484		534								210	210																											
" "	5		5					70	"	"	51			51								17	17																											
R. S. + Gene Ruyngelson	6		6					70	"	R	51	720		771								257	257																											
" "	7		7					70	"	L	51	600		651								217	217																											
Harry E. + Irene L. Rempel	8		8					70	"	R	50	588		638								17	17																											
Alquin R. + Marie Ewing Peter	9		9					70	"	"	51	490		540								213	213																											
" " " "	10		10 Less A5 on W. side					70	"	L	24	547 o.d. 581 Lake		587								189	189																											
Elgin L. + Caroline Stallard	11	W. 25 of	10					70	"	"	24	581		732								144	144																											
" "	12		11					70	"	R	50	588		638								8	8																											
H. A. + Amy Kohl	13		12					70	"	"	50	490		540								213	213																											
" "	14		13					70	"	L	51	415		465								153	153																											
John A. Hutchinson	15		14					70	70	"	51	682		732								244	244																											
Helen Gamson Ruterman + Harold Gamson	16		15					70	Yes	"	51	568		618								206	206																											
Helen Gamson Ruterman	17		16					70	"	R	50			51								17	17																											
Anna Evelinda Gamson + Helen G. Ruterman	18		17					70	"	"	51	149		199								66	66																											
Howard A. + Martha B. Spray	19		18					70	"	"	50	540		590								197	197																											
Joyce D. McNamee + Charles D. Lindy	20		19					70	"	"	51	450		501								167	167																											
												419		469								156	156																											
											50	347		397								133	133																											
											51			51								17	17																											
												5319		6279								2075	2092																											
											959	1232		5211			17					1738	1747																											
												4482		5891								1780	1797																											

Sold for Taxes		District 2170 Dollars	District 2171 Dollars	District 2170 Dollars	District Dollars	District Dollars	District Dollars	Tax Including State Homestead $ cts.	State Tax on Non-Homestead $ cts.	Special Taxes $ cts.	Special Taxes $ cts.	Total Taxes $ cts.	Paid	When Paid Month Day Year	Number of Receipt	March Settlement 1961 $ cts.	June Settlement 1961 $ cts.	Penalty $ cts.	November Settlement 1961 $ cts.	Penalty $ cts.	Collections to First Monday in January 1962 $ cts.	Penalty $ cts.	Delinquent on First Monday in January 1962 $ cts.	Penalty $ cts.	Total Delinquent Tax and Penalty $ cts.	Remarks
	1	185						5002	130			5132	PAID IN FULL	MAY 4 1961												
	2	17						460	12			472	PAID IN FULL	MAY 4 1961												
	3	210						5676	148			5826	PAID IN FULL	MAY 4 1961	9422		123 74									
	4	17						460	12			472	PAID IN FULL	MAY 4 1961												
	5	17						460	12			472	PAID IN FULL	MAY 4 1961												
Sold for Taxes	6	257						6948	180			7128	2nd HALF PAID 1st Half Paid	OCT 30 1961 May 22 1961	13367		38 00		38 00							
Sold for Taxes	7	17						460	12			472	2nd HALF PAID 1st Half Paid	OCT 30 1961 May 22 1961	10731											
	8	213						5758	150			5908	PAID IN FULL	MAY 10 1961	6153		59 08									
	9	199						5380	140			5520	PAID IN FULL	MAY 5 1961			55 20									
	10	8						216	06			222	PAID IN FULL	MAY 5 1961	8938		2 22									
	11	8						216	06			222	PAID IN FULL	APR 17 1961			2 22									
	12	213						5758	150			5908	PAID IN FULL	APR 17 1961	5908		59 08									
	13	244						6596	172			6768	PAID IN FULL	MAY 26 1961												
	14	17						460	12			472	PAID IN FULL	MAY 26 1961	12302		72 40									
	15			17				494	12			506	PAID IN FULL	MAY 4 1961			5 06									
	16	17						460	12			472	PAID IN FULL	MAY 4 1961			4 72									
	17	66						1784	46			1830	PAID IN FULL	MAY 4 1961	9421		18 30									
	18	197						5326	138			5464	PAID IN FULL	MAY 4 1961			54 64									
	19	156						4218	110			4328	PAID IN FULL	APR 3 1961	3586		43 28									
	20	17						460	12			472	PAID IN FULL	APR 19 1961	7465		4 72									
		2075		17 = 20920				56100	1472			58066					540 66		38 00							
								494																		
								56594																		

Elsinore
Richmond Sunset Beach
White Pine Beach
Plainview Beach
Re-Arrangement Lot 19 White Pine Beach
Long Beach
Shady Shores

Assessment Roll and Tax List of Real Property in the Adams of Hiram

Cass County, Minnesota, for Taxes the Year 1960.

Form 36 — MILLER-DAVIS CO., MINNEAPOLIS

* Indicate Type of Property: R-Residential, C-Commercial, I-Industrial, U-Utility, F-Farm, L-Lakeshore, T-Timber, M-Mineral

	In Whose Name Assessed	Description of Property: Subdivision	Sec. or Lot	Town or Block	Rng.	Number of Acres of Land (Acres / 100ths)	No. School District	Indicate Homestead Yes or No	Agri. or Seas. Resi. Yes or No	* Indicate Type of Property	True and Full Valuations: Land Exclusive of Structures and Improvements	Buildings and Other Structures	Machinery Permanently Attached to Real Estate	Total True and Full Value	Assessed Valuations: Rural: Homestead Up to $4,000	Rural: Over $4,000 and Non-Homestead 33⅓%	All Other: Timber Land Class 3a 20%	All Other: Homestead Up to $4,000 25%	All Other: Over $4,000 and Non-Homestead 40%	All Other: Machinery Permanently Attached to Real Estate 33⅓%	All Other: Seasonal and Recreational Cabins 33⅓%	Total Assessed Value	Total Assessed Value as Equalized by the Board of Review	Final Equalized Value
											Dollars	Dollars	Dollars	Dollars	Dollars	Dollars	Dollars	Dollars	Dollars	Dollars	Dollars	Dollars	Dollars	Dollars
	James G. McNamara Charles D. Hay	Shady Shores																						
	~~Donald W. + Ruth R. Gray~~		20				Wm	no	Yes	R	50	660 550		710 600							237 200	237 200		
	" " " " "																							
1			2			6½ ft. 21		no	"	L	24			24							8	8		
2	Florence R. Wells		3			W½ of 21 + all of Lot 22		no	"	R	74	480 400		554 474							185 158	185 158		
3	Alice Clawson Kuhn		4			23		no	"	"	51	349 291		400 342							133 114	133 114		
	" " "		5			24		no	"	L	51			51							17	17		
	" " "		6			25		no	"	"	51			51							17	17		
4	Helen A. Walton + Catherine A. Cram		7			26		no	"	"	51			51							17	17		
5	M. J. + Marion Kirkpatrick		8			27		no	"	R	50	437 364		487 414							162 138	162 138		
	~~Peter H. + Alice C. Rasmussen~~		9			28		no	"	L	51			51							17	17		
	" " "		10			29		no	"	"	51			51							17	17		
	" " "		11			30		no	"	"	51			51							17	17		
	" " "		12			31		no	"	R	51	61 51		112 102							37 34	37 34		
	" " "		13			32		no	"	L	51			51							17	17		
	" " "		14			33		no	"	R	50	379 316		429 366							143 122	143 122		
	" " "		15			34		no	"	L	51			51							17	17		
	Sherman R. + Elona Hughes		16			35		yes	No	R	50	533 510		583 560	44 42							44 42		
	" " "		17			36		yes	"	"	50			50	10							10		
(A)	Alfonso L. + Opite M. Burrows		18			37		yes	"	"	50	366 305		416 355	83 71							83 71		
	" " "		19			38		no	"	L	51			51		17						17		
	~~Oliver H. + Mabel A. Mayers~~															114						114		
	~~Ed Arthur + Nellie M. Erickson~~		20			39		no	no	R	50	293 244		343 294		98						98		
												5547		4556	207	181					1041	1379		
											1009	3031 2524		4040 3365	193 161	115					910 758	1218 1003		

	Sold for Taxes	Valuations by School Districts as Equalized by Department of Taxation: District No. 2 Rate 34 Mills	District No. 2 Rate 34 Mills	District No. 2 Rate 34 Mills	District No. 2 Rate 34 Mills	District No. 2 Rate 34 Mills	District No. 2 Rate 34 Mills	Tax including State Homestead 9.0 Mills	State Tax on Non-Homestead 9.0 Mills	Special Taxes	Special Taxes	Total Taxes	Paid	When Paid Month Day Year	Number of Receipt	March Settlement 1961	June Settlement 1961	Penalty	November Settlement 1961	Penalty	Collections to First Monday in January 1962	Penalty	Delinquent on First Monday in January 1962	Penalty	Total Delinquent Tax and Penalty	Remarks
		Dollars	Dollars	Dollars	Dollars	Dollars	Dollars	$ cts.	$ cts.	$ cts.	$ cts.	$ cts.					$ cts.	$ cts.	$ cts.	$ cts.	$ cts.	$ cts.	$ cts.	$ cts.	$ cts.	
1		237						6408	166			6574	1	PAID IN FULL APR 19 1961			65 74									7205
2		8						216	06			222	2	PAID IN FULL APR 19 1961	7465		2 22									7800
3		185						5002	130			5132	3	PAID IN FULL FEB 16 1961	865	51 32										15377
4		133						3546	94			3640	4	PAID IN FULL MAY 24 1961												"
5		17						460	12			472	5	PAID IN FULL MAY 24 1961	10149		46 34									"
6		17						460	12			472	6	PAID IN FULL MAY 24 1961												15374
7		17						460	12			472	7	PAID IN FULL APR 19 1961	7447		4 72									7310
8		162						4380	114			4494	8	2nd HALF PAID OCT 31 1961 / 1st HALF PAID MAY 8 1961	16726 / 7015		22 47		22 47							7152
9		17						460	12			472	9	PAID IN FULL APR 24 1961												
10		17						460	12			472	10	PAID IN FULL APR 24 1961												
11		17						460	12			472	11	PAID IN FULL APR 24 1961												
12		37						1000	26			1026	12	PAID IN FULL APR 24 1961	7560		73 52									
13		17						460	12			472	13	PAID IN FULL APR 24 1961												
14		143						3866	100			3966	14	PAID IN FULL APR 24 1961												
15		17						460	12			472	15	PAID IN FULL APR 24 1961												
16			$114					3310				33 10	16	PAID IN FULL MAY 26 1961	13246		33 10									7204
17			# 10					290				2 90	17	PAID IN FULL MAY 26 1961			2 90									"
18			# 83					2410				2410	18										24 10	9-2651		7308
19			17					494	12			506	19										5 06	9-557		"
20	—		114					3310	80			3390	20	PAID IN FULL MAR 20 1961	7437		33 90									7411
	1041		#3207 =	#1207				281148								51 32	2847 91		22 47				24 18			
			137 =	1172				4814	824			38786														
	1041		338 =	1379				379 62																		

Elmhurst | Richmond Square | Long Beach | Shady Shores | Beach White Pine Beach | Plaintview Beach | Re-Arrangement Lot 19 White Pine Beach

Assessment Roll and Tax List of Real Property in the Town of Hiram

* Indicate Type of Property: R-Residential, C-Commercial, I-Industrial, U-Utility, F-Farm, L-Lakeshore, T-Timber, M-Mineral

Form 51 MILLER-DAVIS CO., MINNEAPOLIS

	In Whose Name Assessed	Description of Property: Subdivision	Sec. or Lot	Town of Block	Rng.	Number of Acres of Land: Acres	100ths	No. School District	Indicate Homestead Yes or No	Agri. or Seas. Res. Yes or No	Indicate Type of Property	True and Full Valuations: Land Exclusive of Structures and Improvements (Dollars)	Buildings and Other Structures (Dollars)	Machinery Permanently Attached to Real Estate (Dollars)	Total True and Full Value (Dollars)	Assessed Valuations: Rural: Homestead Up to $4,000 20% (Dollars)	Rural: Over $4,000 and Non-Homestead 33⅓% (Dollars)	All Other: Timber Land Class 3e 20% (Dollars)	All Other: Homestead Up to $4,000 25% (Dollars)	All Other: Over $4,000 and Non-Homestead 40% (Dollars)	All Other: Machinery Permanently Attached to Real Estate 33⅓% (Dollars)	All Other: Seasonal and Recreational Cabins 33⅓% (Dollars)	Total Assessed Value (Dollars)	Total Assessed Value as Equalized by the Board of Review (Dollars)	Final Equalized Value (Dollars)
	Robert L. + Mabel Mayer	Shady Shores	40					110	770	770	C	51			51		17						17		
	" " "		41						770	"	"	50	426		476		159						159		
	" " "		42						770	"	"	50	355		405		135						135		
	" " "		43						770	"	L	50			50	10							10		
	" " "		44						770	"	R	50	720		770	154							154		
	" " "		45						770	"			600		650	130							130		
													206		206		85						85		
	" " "		44						770	"	C	50	172		222		74						74		
	" " "		45						770	"	L	51			51		17						17		
	" " "		46						770	"	C	50	354		404		135						135		
	" " "		47						770	"	"	50	295		345		115						115		
	" " "		48						770	"	"		253		303		101						101		
	" " "		49						770	"	"	50	211		261		87						87		
	" " "		49						770	"	"	50	304		354		118						118		
	" " "		49						770	"	"	50	253		303		101						101		
	" " "		49						770	"	"		278		328		109						109		
	" " "		49						770	"	"	50	232		282		94						94		
	" " "		50						770	"	"	50	300		350		117						117		
													250		300		100						100		
	James N. + Viola J. Baird		51						770	"	R	50	480		530	106							106		
													400		450	90							90		
	Hyman J. Swanson + Lillian ½ int., & H. + Amelia A. Cutchall ½ int.		52						770	"	C	44	329		373		124						124		
													274		318		106						106		
	Peter R. + Alice H. Thomassen		53						770	"	T	3			3		1						1		
	" " "		54						770	"	"	6			6		2						2		
	" " "		55						770	"	"	9			9		3						3		
	" " "		56						770	"	"	9			9		3						3		
	" " "		57						770	"	"	9			9		3						3		
19																									
20																									
												6824	3060		9884	270	994						1264		
													3060		3724	230	858						1088		

	Sold for Taxes	Valuations by School Districts as Equalized by Department of Taxation: District No. / Rate — Mills	District No. / Rate — Mills	District No. / Rate — Mills	District No. / Rate — Mills	District No. / Rate — Mills	District No. / Rate — Mills	Tax Including State Homestead — Mills	State Tax on Non-Homestead 9.0 Mills	Special Taxes	Special Taxes	Total Taxes	Paid	When Paid (Month Day Year)	Number of Receipt	March Settlement 1961	June Settlement 1961	Penalty	November Settlement 1961	Penalty	Collections to First Monday in January 1962	Penalty	Delinquent on First Monday in January 1962	Penalty	Total Delinquent Tax and Penalty	Remarks
1				17				494	12			506	2nd HALF PAID	OCT 25 1961												
													1st HALF PAID	JUN 6 1961												
2				159				4616	112			4728	2nd HALF PAID	OCT 25 1961												
													1st HALF PAID	JUN 6 1961												
3				H 10				290				290	2nd HALF PAID	OCT 25 1961												
4				H 154				4472				4472	1st HALF PAID	OCT 25 1961												
													1st HALF PAID	JUN 6												
5				85				2468	60			2528	2nd HALF PAID	OCT 25 1961												
													1st HALF PAID	OCT 25 1961		172.40										
6				17				494	12			506	2nd HALF PAID	OCT 25 1961												
													1st HALF PAID	JUN 6 1961		107.13	151.36		151.36							
7				135				3920	94			4014	2nd HALF PAID	OCT 25 1961												
8				101				2932	70			3002	1st HALF PAID	OCT 25 1961												
													1st HALF PAID	OCT 25 1961												
9				118				3426	82			3508	2nd HALF PAID	OCT 25 1961												
													1st HALF PAID	OCT 25 1961												
10				109				3164	76			3240	2nd HALF PAID	OCT 25 1961												
													1st HALF PAID	OCT 25 1961												
11				117				3396	82			3478	2nd HALF PAID	SEP 1 1961												
12				H 106				3078				3078	1st HALF PAID	APR 24 1961	15470											
													2nd HALF PAID	SEP 1 1961	7549		33.82		33.82							
13				124				3600	86			3686	1st HALF PAID	APR 24 1961												
14				1				30				30	PAID IN FULL	APR 24 1961												
15				2				58	02			60	PAID IN FULL	APR 24 1961												
16				3				88	02			90	PAID IN FULL	APR 24 1961	7566		36.0									
17				3				88	02			90	PAID IN FULL	APR 24 1961												
18				3				88	02			90	PAID IN FULL	APR 24 1961												
19																										
20																										
				H 270																						
				994				36702	694			37396					1887.5		1851.8							
				1264																						

Assessment Roll and Tax List of Real Property in the Town of Hiram, Cass County, Minnesota, for Taxes for the Year 1960.

Form 5C: MILLER DAVIS CO., MINNEAPOLIS

* Indicate Type of Property: R-Residential, C-Commercial, I-Industrial, U-Utility, F-Farm, L-Lakeshore, T-Timber, M-Mineral

	In Whose Name Assessed	Description of Property: Subdivision	Sec. or Lot	Town or Block	Rng.	Number of Acres of Land (Acres / 100ths)	No. School District	Indicate Homestead Yes or No	Agri. or Seas. Yes or No	Indicate Type of Property	True and Full Valuations: Land Exclusive of Structures and Improvements	Buildings and Other Structures	Machinery Permanently Attached to Real Estate	Total True and Full Value	Assessed Valuations: Rural: Homestead Up to $4,000 20%	Rural: Over $4,000 and Non-Homestead 33⅓%	All Other: Timber Land Class 3e 20%	All Other: Homestead Up to $4,000 25%	All Other: Over $4,000 and Non-Homestead 40%	Machinery Permanently Attached to Real Estate 33⅓%	Seasonal and Recreational Cabins 33⅓%	Total Assessed Value	Total Assessed Value as Equalized by the Board of Review	Final Equalized Value
											Dollars	Dollars	Dollars	Dollars	Dollars	Dollars	Dollars	Dollars	Dollars	Dollars	Dollars	Dollars	Dollars	Dollars
1	Gertrude M. Hartzman	Part of Lot 2 - Sec. 12 T40-31 White Pine Beach	1					Wn	No	Yes R	51	1080 900		1131 951							377 317	377 317		
2	Mrs. Julia Anson		2						No	No R	51			51		17						17		
3	Henry N. & Florence R. Hartzell		3						Yes	" "	50			50	10							10		
4	" " "		4						Yes	" R	50	2178 1815		2228 1865	446 373							446 373		
5	" " "		5						Yes	" L	50			50	10							10		
6	Jacob Hartzell & Katherine A. Smith		6						No	Yes "	51			51							17	17		
7	" " " "		7						No	" R	50	1391 1159		1441 1209							480 403	480 403		
8	" " " "		8						No	" L	51			51							17	17		
9	" " " "		9						No	" "	51			51							17	17		
10	John Mull		10						No	" "	51			51							17	17		
11	" "		11						No	" R	51	403 336		454 387							151 129	151 129		
12	Margaret M. & Jane A. Mull		12						No	" "	51	299 249		350 300							117 100	117 100		
13	Robert L. & Mae Christensen		13						No	" "	60	828 690		888 750							296 250	296 250		
14	" " "	N. 25' of	14						No	" L	24			24							8	8		
15	Maude M. Berry	S. 25' of	14						Yes	No "	25			25	5							5		
16	" "		15						Yes	" R	65	174 145		239 210	48 42							48 42		
17	" "		16						Yes	" L	50			50	10							10		
18	Claude & Margaret Sheldon		17						No	" "	51			51		17						17		
19	" " "		18						No	" "	51			51		17						17		
20												6353		7287	529						1497	2077		
											934	5394		6328	100	51					1297	1776		

Valuations by School Districts as Equalized by Department of Taxation

	Sold for Taxes	District No. Rate Mills	District No. Rate Mills	District No. Rate Mills	District No. Rate Mills	Tax Including State Homestead Mills	State Tax on Non-Homestead 18.0 Mills	Special Taxes	Special Taxes	Total Taxes	Paid	When Paid (Month Day Year)	Number of Receipt	March Settlement 1961	June Settlement 1961	Penalty	November Settlement 1961	Penalty	Collections to First Monday in January 1962	Penalty	Delinquent on First Monday in January 1962	Total Delinquent Tax and Penalty	Remarks
		Dollars	Dollars	Dollars	Dollars	Dollars																	
1		377				10192	264			10456	1	PAID IN FULL MAY 3 1 1961	10715		104.56								Paid Under Protest
2				17		494	12			506	2	2nd HALF PAID OCT 5 1961									5.06		7341
3				4 10		240				290	3	1st HALF PAID APR 1 1961 / 2nd HALF PAID OCT 5 1961	16087										7342
4				4 440		12950				12950	4	1st HALF PAID APR 1 1961 / 2nd HALF PAID OCT 5 1961	17224		67.65		67.65						
5				4 10		290				290	5	1st HALF PAID APR 1 1961 / 2nd HALF PAID OCT 5 1961											
6		17				460	12			472	6	1st HALF PAID MAY 2 2 1961 / 2nd HALF PAID OCT 2 1 1961											
7		480				12976	336			13312	7	1st HALF PAID MAY 2 2 1961 / 2nd HALF PAID OCT 2 1 1961	10732		73.64		73.64						
8		17				460	12			472	8	1st Half Paid MAY 2 2 1961 / 2nd HALF PAID OCT 2 1 1961	16724										
9		17				460	12			472	9	1st Half Paid MAY 2 2 1961											
10		17				460	12			472	10	PAID IN FULL APR 1 7 1961			4.72								
11		151				4082	106			4188	11	PAID IN FULL APR 1 7 1961	5915		41.88								
12		117				3162	82			3244	12	PAID IN FULL APR 1 7 1961			32.44								
13		296				8002	208			8210	13	PAID IN FULL MAY 1 6 1961	8094		82.10								
14		8				216	06			222	14	PAID IN FULL MAY 1 6 1961			2.22								
15				4 5		146				146	15	PAID IN FULL MAY 2 3 1961											
16				4 48		1344				1344	16	PAID IN FULL MAY 2 3 1961	8288		18.30								
17				4 10		290				290	17	PAID IN FULL MAY 2 3 1961											
18				17		494	12			506	18	PAID IN FULL MAY 9 . 1961			5.06								7343
19				17		494	12			506	19	PAID IN FULL MAY 9 . 1961	13475		5.06								
20											20												
		1497	4 5 = 4 5			40470									437.62		141.29				5.06		
			5 = 15			16842	10.86			58398													
		1497	580 = 2077			57312																	

Assessment Roll and Tax List of Real Property in the Aitkin of Hiram

Form 54 — MILLER-DAVIS CO., MINNEAPOLIS

* Indicate Type of Property: R-Residential, C-Commercial, I-Industrial, U-Utility, F-Farm, L-Lakeshore, T-Timber, M-Mineral

	IN WHOSE NAME ASSESSED		DESCRIPTION OF PROPERTY: SUBDIVISION (Plainview Beach Park Lot 1 Sec. 15 140-21)	Sec. or Lot	Town or Block	Rng.	Number of Acres of Land (Acres / 100ths)	School District	Indicate Homestead Yes or No	Agri. or Homest. Exc. Yes or No	Indicate Type of Property	TRUE AND FULL VALUATIONS: LAND Exclusive of Structures and Improvements (Dollars)	BUILDINGS and Other Structures (Dollars)	MACHINERY Permanently Attached to Real Estate (Dollars)	TOTAL True and Full Value (Dollars)	ASSESSED VALUATIONS: RURAL: Homestead Up to $4,000 20% (Dollars)	RURAL: Over $4,000 and Non-Homestead 33⅓% (Dollars)	ALL OTHER: Timber Land Class 3e 20% (Dollars)	ALL OTHER: Homestead Up to $4,000 25% (Dollars)	ALL OTHER: Over $4,000 and Non-Homestead 40% (Dollars)	ALL OTHER: MACHINERY Permanently Attached to Real Estate 33⅓% (Dollars)	ALL OTHER: Seasonal and Recreational Cabins 33⅓% (Dollars)	TOTAL ASSESSED VALUE (Dollars)	Total Assessed Value as Equalized by the Board of Review (Dollars)	FINAL EQUALIZED VALUE (Dollars)
1	Joe Mellech	1		1				Un-Yes	No	R		50	910		960	192							192	
													1092		1142	228							228	
2	Hattie M. + Agnes M. Brickner	2		2				70	"	"		51	474		525		175						175	
													529		620		207						207	
3	Geo. S. Page	3		3				70	Yes	L		51			51						17		17	
4	Do. "	4		4				70	"	R		51	177		228						76		76	
													212		263						88		88	
5	William H. Lee	5		5				Yes	70	L		50			50	10							10	
6	W. H. Ray	6		6				Yes	"	R		50	345		445	89							89	
													474		524	105							105	
7	Martin + Lenora Horn	7		7				Yes	"	"		50	675		725	145							145	
													810		860	172							172	
8	Anna Kinesh	8		8				70	"	"		51	408		454		153						153	
													490		541		180						180	
9	Oscar + Caroline Rykken	9		9				70	Yes	L		51			51						17		17	
													486		537						179		179	
10	" " "	10		10				70	"	R		51	405		456						152		152	
11																								
12																								
13																								
14																								
15																								
16																								
17																								
18																								
19																								
20												506	4133		4639	515	387				301		1203	
													3044		3950	430	323				251		1026	

Cass County, Minnesota, for Taxes the Year 1960.

	SOLD FOR TAXES	VALUATIONS BY SCHOOL DISTRICTS AS EQUALIZED BY DEPARTMENT OF TAXATION: District No. Rate Mills (Dollars)	District No. Rate Mills (Dollars)	District No. Rate Mills (Dollars)	District No. Rate Mills (Dollars)	District No. Rate Mills (Dollars)	Tax including State Homestead Mills ($ cts.)	State Tax on Non-Homestead 7.81 Mills ($ cts.)	SPECIAL TAXES ($ cts.)	SPECIAL TAXES ($ cts.)	TOTAL TAXES ($ cts.)	PAID	WHEN PAID (Month Day Year)	Number of Receipt	March Settlement 1961 ($ cts.)	June Settlement 1961 ($ cts.)	Penalty ($ cts.)	November Settlement 1961 ($ cts.)	Penalty ($ cts.)	Collections to First Monday in January 1962 ($ cts.)	Penalty ($ cts.)	Delinquent on First Monday in January 1962 ($ cts.)	Total Delinquent Tax and Penalty ($ cts.)	REMARKS
1			$228				6620				6620	1	PAID IN FULL MAY 8 1961	7019		66 20								7292
2			207				6010	146			6156	2	PAID IN FULL APR 19 1961	7469		61 56								7294
3		17					460	12			472	3	PAID IN FULL APR 18 1961	4972		4 72								7291
4		88					2376	62			2440	4	PAID IN FULL APR 18 1961			24 40								"
5			$10				290				290	5	PAID IN FULL MAY 26 1961	13220		2 90								7244
6			$105				3048				3048	6	PAID IN FULL MAY 26 1961			30 48								"
7			$172				4994				4994	7	2ND HALF PAID AUG 4 1961 / 1ST HALF PAID MAY 3 1961	10794 / 7770		24 97		24 97						7422
8			180				5226	126			5352	8	PAID IN FULL MAY 5 1961	8835		53 52								7288
9		17					460	12			472	9	PAID IN FULL APR 17 1961	5996		4 72								7282
10		179					4840	126			4966	10	PAID IN FULL APR 17 1961			49 66								"
11																								
12																								
13																								
14																								
15																								
16																								
17																								
18																								
19																								
20		--	$575 =	$575			6138																	
		301	387 =	688			26188	484			34810					323 13		24 97						
		301	902	1263			34326																	

Assessment Roll and Tax List of Real Property in the Town of Hiram

Form M-. MILLER-DAVIS CO., MINNEAPOLIS

* Indicate Type of Property: R-Residential, C-Commercial, I-Industrial, U-Utility, F-Farm, L-Lakeshore, T-Timber, M-Mineral

Bearr. of Lt. 19, of White Pine Beaches

	In Whose Name Assessed	Description of Property: Subdivision	Sec. or Lot	Town or Block	Rng.	Number of Acres of Land (Acres / 100ths)	No. School District	Indicate Homestead Yes or No	Agr. Homestead Yes or No	Indicate Type of Property	Land Exclusive of Structures and Improvements	Buildings and Other Structures	Machinery Permanently Attached to Real Estate	Total True and Full Value	Homestead Up to $4,000 20%	Rural: Over $4,000 and Non-Homestead 33⅓%	All Other: Timber Land Class 3c 20%	Homestead Up to $4,000 25%	Over $4,000 Non-Homestead 40%	Machinery Permanently Attached to Real Estate 33⅓%	Seasonal and Recreational Cabins 33⅓%	Total Assessed Value	Total Assessed Value as Equalized by the Board of Review	Final Equalized Value	Remarks
											Dollars	Dollars	Dollars	Dollars	Dollars	Dollars	Dollars	Dollars	Dollars	Dollars	Dollars	Dollars	Dollars	Dollars	
1	Calanda E. Sheldon	1					2n	no	yes	R	24	461 384		485 408							162 136	162 136			
2	" "	2						no	"	L	24			24							8	8			
3	" "	3						no	"	"	24			24							8	8			
4	Harry R. + Signe H. Lovaland	4						no	no	"	24			24		8						8			
5	" "	5 less part sold						no	"	"	24			24		8						8			
6	Lloyd M. + Kathryn Reed	All that part of Lot 5						no	"	"	24			24		8						8			
7		by arrangement of Lot 19																							
8		Plat of White Pine Beach																							
9		lying East of line of Lot 19																							
10		Plat of White Pine Beach																							
11		extended to centerline																							
12		of lake of White																							
13		Pine Beach.																							
14																									
15																									
16																									
17																									
18																									
19																									
20																									
											144	461 384		605 528		24					178 152	202 176			

Amount Same Change

Re-Arrangement of Lot 19 White Pine Beach

Cass County, Minnesota, for Taxes for the Year 1960.

	Sold for Taxes	Valuations by School Districts as Equalized by Department of Taxation: District No. 2 Dollars	Rate 2n 78 Mills	District No. 1 Dollars	Rate 78 Mills	District No. 3 Dollars	Rate 78 Mills	Tax including State Homestead 78 Mills $ cts.	State Tax on Non-Homestead 78 Mills $ cts.	Special Taxes $ cts.	Special Taxes $ cts.	Total Taxes $ cts.	Paid	When Paid Month Day Year	Number of Receipt	March Settlement 1961 $ cts.	June Settlement 1961 $ cts.	Penalty $ cts.	November Settlement 1961 $ cts.	Penalty $ cts.	Collections to First Monday in January 1962 $ cts.	Penalty $ cts.	Delinquent on First Monday in January 1962 $ cts.	Total Delinquent Tax and Penalty $ cts.	Remarks
1		162						4380	114			4494	PAID IN FULL	MAY 4 1961	12475		4494								7242
2		8						216	06			222	PAID IN FULL	MAY 4 1961			222								"
3		8						216	06			222	PAID IN FULL	MAY 4 1961			222								"
4					8			232	06			238	PAID IN FULL	APR 17 1961	5704		238								7339
5					8			232	06			238	PAID IN FULL	APR 17 1961			238								"
6					8			232	06			238	PAID IN FULL	MAY 2 1961	9020		238								7051
7																									
8																									
9																									
10																									
11																									
12																									
13																									
14																									
15																									
16																									
17																									
18																									
19																									
20																									
		178			24	2202		4812 496 5508	144			5652					5652								

Elmhurst | Richmond | Sunset Beach | Clarrison Beach | Peaceful Shores | Hackensack Bathing Beach | Peaceful Valley

Assessment Roll and Tax List of Real Property in the Town of Hiram — Cass County, Minnesota, for Taxes the Year 1960.

Form 5C MILLER-DAVIS CO., MINNEAPOLIS

* Indicate Type of Property: R-Residential, C-Commercial, I-Industrial, U-Utility, F-Farm, L-Lakeshore, T-Timber, M-Mineral

	In Whose Name Assessed	Description of Property: Subdivision	Sec. or Lot	Town or Block	Rng.	Number of Acres of Land (Acres 1000ths)	No. School District	Indicable Homestead Yes or No	Agricultural Homestead Yes or No	* Indicable Type Property	True and Full Valuations: Land Exclusive of Structures and Improvements	Buildings and Other Structures	Machinery Permanently Attached to Real Estate	Total True and Full Value	Assessed Valuations: Rural: Homestead Up to $4,000 20%	Rural: Over $4,000 and Non-Homestead 33⅓%	Other: Timber Land Class 3a 20%	Other: Homestead Up to $4,000 25%	Other: Over $4,000 and Non-Homestead 40%	Other: Machinery Permanently Attached to Real Estate 33⅓%	Other: Seasonal and Recreational Cabins 33⅓%	Total Assessed Value	Total Assessed Value as Equalized by the Board of Review	Final Equalized Value
		Lot 7 Lot 1, Sec. 12 140-31 (6 acres)									Dollars	Dollars	Dollars	Dollars	Dollars	Dollars	Dollars	Dollars	Dollars	Dollars	Dollars	Dollars	Dollars	Dollars
	Carl H. + Clara Johnson	1	1				Hir	no	yes	R	50	386 / 322		436 / 372							145 / 124	145 / 124		
	Emma Olson	2	2					no	"	L	51			51							17	17		
	" "	3	3					no	"	R	52	960 / 800		1012 / 852							337 / 284	337 / 284		
	Frank B. + Lotta H. Murray	4	4					yes	no	L	50			50	10							10		
	" " "	5	5					yes	"	R	50	1914 / 1595		1964 / 1645	393 / 329							393 / 329		
	" " "	6	6					yes	"	L	50			50	10							10		
	" " "	7	7					yes	"	"	50			50	10							10		
	John R. Anderson	8	8					no	yes	L	51			51							17	17		
	" "	9	9					no	"	R	50	1304 / 1087		1354 / 1137							451 / 379	451 / 379		
	" "	10	10					no	"	L	51			51							17	17		
	" "	11	11					no	"	"	51			51							17	17		
	Arthur G. + Mildred B. Knapp	12	12					no	"	R	51	1321 / 1101		1372 / 1152							457 / 384	457 / 384		
	" " "	13	13					no	"	L	51			51							17	17		
	Ruth M. Abrahamson	14	14					no	"	R	50	1016 / 847		1066 / 897							355 / 297	355 / 297		
	" "	15	15					no	"	L	51			51							17	17		
	Ida + Derick Rausch	16	16					no	no	"	51			51		17						17		
	" "	17	17					no	"	"	51			51		17						17		
	Mabel Bratton	18	18					no	"	"	51			51		17						17		
	" "	19	19 less S. 10'					no	"	"	51			51		17						17		
	Edwin + Hildreth Bratton	20	S. 10' Lot 19					no	"	"	9	6901 / 5763		7873 / 6724	423 / 359	3 / 2					1847 / 1572	2347 / 2007		
											1847					71								
											1847					44	2841							

Valuations by School Districts as Equalized by Department of Taxation: District No. 34 Rate 27.8 Mills; District No. 34 Rate 27.8 Mills; District No. 34 Rate 27.8 Mills; District No. ___ Rate ___ Mills; District No. ___ Rate ___ Mills; District No. ___ Rate ___ Mills

	Sold for Taxes	Valuations by School Districts: District 34	District 34	District 34	District 34	District ___	District ___	Tax including State Homestead Mills	State Tax on Non-Homestead 7.9 Mills	Special Taxes	Special Taxes	Total Taxes	Paid	When Paid (Month Day Year)	Number of Receipt	March Settlement 1961	June Settlement 1961	Penalty	November Settlement 1961	Penalty	Collections to First Monday in January 1962	Penalty	Delinquent on First Monday in January 1962	Penalty	Total Delinquent Tax and Penalty	Remarks
		Dollars	Dollars	Dollars	Dollars	Dollars	Dollars	Dollars	$ cts.	$ cts.	$ cts.	$ cts.				$ cts.	$ cts.	$ cts.	$ cts.	$ cts.	$ cts.	$ cts.	$ cts.	$ cts.	$ cts.	
1		145						3920	102			4022	1 PAID IN FULL	MAY 26 1961	13235		4022									7287
2		17						460	12			472	2 1st HALF PAID / 2nd HALF PAID	MAY 16 1961 / MAY 26 1961	13433		236		236							7288
3		337						9110	236			9346	3 1st HALF PAID / 2nd HALF PAID	MAY 16 1961 / OCT 26 1961	7430		4673		4673							"
4				4	10			290				290	4 1st Half Paid / 2nd HALF PAID	MAY 4 1961 / OCT 26 1961			145		145							5813
5				4	393			11410				11410	5 1st Half Paid / 2nd HALF PAID	MAY 4 1961 / OCT 26 1961	17324		5705		5705							"
6				4	10			290				290	6 1st Half Paid / 2nd HALF PAID	MAY 4 1961 / OCT 26 1961	17324		145		145							"
7				4	10			290				290	7 1st Half Paid / 2nd HALF PAID	MAY 4 1961 / OCT 26 1961			145		145							"
8		17						460	12			472	8 1st HALF PAID	MAY 29 1961	6760		236						236	236	7172
9		451						12192	316			12508	9 2nd HALF PAID	MAY 29 1961			6254						6254	6874	"
10		17						460	12			472	10 1st HALF PAID	MAY 29 1961			236						236	260	"
11		17						460	12			472	11 2nd HALF PAID	MAY 29 1961			236						236	260	"
12		457						12354	320			12674	12 PAID IN FULL	JAN 27 1961	240	12674										7279
13		17						460	12			472	13 PAID IN FULL	JAN 27 1961		472										"
14		355						9598	248			9846	14 PAID IN FULL	MAY 10 1961	6155		9846									7290
15		17						460	12			472	15 PAID IN FULL	MAY 10 1961			472									"
16				17				494	12			506	16 PAID IN FULL	MAY 31 1961			506									7408
17				17				494	12			506	17 PAID IN FULL / 2nd HALF PAID	MAY 31 1961 / OCT 1 1961	10716		506									"
18				17				494	12			506	18 1st Half Paid / 2nd HALF PAID	MAY 31 1961 / OCT 31 1961	175 66				2 53 / 2 53	67						12379
19				17				494	12			506	19 1st Half Paid / 2nd HALF PAID	MAY 31 1961 / OCT 31 1961	13369				2 53 / 2 53	67						"
20				3				38	02			40	20 1st Half Paid / 2nd HALF PAID	MAY 31 1961 / OCT 31 1961					45 / 45	01						"
		1847		71	44	23	= 44 23	49934																		
							= 1912	14344	1344			65622				13146	33363		12151				1962			
		1847		44		2841		64278																		

Sunset View Richmond Sunset Beach Charlton Beach Peaceful Shores Hickoksock Bethine Beach Peaceful Valley

Re-Arrangement of Lots 19 White Pine Beach Fairview Beach Shady Shores Elmhurst Ph

Assessment Roll and Tax List of Real Property in the Town of Hesper, Cass County, Minnesota, for Taxes for the Year 1960.

Form 5C MILLER-DAVIS CO., MINNEAPOLIS

* Indicate Type of Property: R-Residential, C-Commercial, I-Industrial, U-Utility, F-Farm, L-Lakeshore, T-Timber, M-Mineral

	In Whose Name Assessed	Description of Property: Subdivision	Sec. or Lot	Town or Block	Rng.	Number of Acres of Land (Acres 100ths)	No. School District	Indicate Homestead Year No.	Agrt. or Seas. Rever. Year No.	Indicate Type of Property	True and Full Valuations: Land Exclusive of Structures and Improvements	Buildings and Other Structures	Machinery Permanently Attached to Real Estate	Total True and Full Value	Assessed Valuations: Rural: Homestead Up to $4,000 20%	Over $4,000 Up to Homestead 33⅓%	All Other: Timber Under Class 3a 20%	Homestead Up to $4,000 25%	Over $4,000 Homestead 40%	Machinery Permanently Attached to Real Estate 33⅓%	Seasonal and Recreational Cabins 33⅓%	Total Assessed Value	Total Assessed Value as Equalized by the Board of Review	Final Equalized Value
		(5.2 acs. of Govt Lot 4 Sec. 14-140-31)									Dollars	Dollars	Dollars	Dollars	Dollars	Dollars	Dollars	Dollars	Dollars	Dollars	Dollars	Dollars	Dollars	Dollars
1	William G. & Viola K. Mossden	1					Ur	70	944	R	30	130 150		310 180							70 60	70 60		
2	" " "	2						70	"	L	30			30							10	10		
3	" " "	3						70	"	"	30			30							10	10		
4	Edna R. & Margaret Hook	4						70	70	"	30			30		10						10		
5	Robert H. & Mae H. Stetzner	5						70	944	R	30	421 351		451 381							150 127	150 127		
6	" " "	6						70	"	L	30			30							10	10		
7	" " "	7						70	"	"	30			30							10	10		
8	Harold K. Mattison	8						70	"	R	30	294 237		314 267							105 89	105 89		
9	" "	9						70	"	L	30			30							10	10		
10	" "	10						70	"	"	30	137 114		167 144							56 48	56 48		
11	George J. & Viola M. Gerrell	11						70	"	R	40	337 281		377 321							126 107	126 107		
12	~~Hibbard Cole Lumber~~	12						70	"	"	28	222 185		250 213							83 71	83 71		
13	" " " "	13						70	"	"	28	168 140		196 168							65 56	65 56		
14	Ervin F. & Florence A. Hanson	14						70	"	L	30			30							10	10		
15	" " "	15						70	"	R	28	161 134		189 162							63 54	63 54		
16	G. Jr. & Helen G. Houghton	16						70	"	"	31	168 140		199 171							66 57	66 57		
17	~~Hugh F. & Opal Bailey~~	17						70	70	L	30			30		10						10		
18	" " " "	18						70	"	"	30			30		10						10		
19	" " " "	19						70	"	"	30			30		10						10		
20	" " " "	20						70	"	"	30			30		10						10		
											605	2078 1732		2693 2337		50					844 729	894 779		

	Sold for Taxes	Valuations by School Districts as Equalized by Department of Taxation: District No. ..... Rate ..... Mills	District No. ..... Rate ..... Mills	District No. 2 Rate 34 Mills	District No. 1 Rate 27 Mills	District No. ..... Rate ..... Mills	District No. ..... Rate ..... Mills	Tax Including State Homestead ..... Mills	State Tax on Non-Homestead 19.1 Mills	Special Taxes	Special Taxes	Total Taxes	Paid	When Paid Month Day Year	Number of Receipt	March Settlement 1961	June Settlement 1961	Penalty	November Settlement 1961	Penalty	Collections to First Monday in January 1962	Penalty	Delinquent on First Monday in January 1962	Total Delinquent Tax and Penalty	Remarks
		Dollars	Dollars	Dollars	Dollars	Dollars	Dollars	$ cts.	$ cts.	$ cts.	$ cts.	$ cts.				$ cts.	$ cts.	$ cts.	$ cts.	$ cts.	$ cts.	$ cts.	$ cts.	$ cts.	
1		70						1892	50			1942	PAID IN FULL	MAY 3 1 1961											7348
2		10						270	06			276	PAID IN FULL	MAY 3 1 1961	11699		2 47								"
3		10						270	06			276	PAID IN FULL	MAY 3 1 1961											"
4				10				270	06			276											29 40	326	15190
5		150						4056	106			4162	PAID IN FULL	MAY 5 1961			41 62								
6		10						270	06			276	PAID IN FULL	MAY 5 1961	8937		2 76								"
7		10						270	06			276	PAID IN FULL	MAY 5 1961			2 76								"
8		105						2838	74			2912	PAID IN FULL	APR 28 1961			29 12								7245
9		10						270	08			278	PAID IN FULL	APR 28 1961	8748		2 78								"
10		56						1514	40			1554	PAID IN FULL	APR 28 1961			15 54								"
11		126						3406	88			3494	PAID IN FULL	APR 28 1961	7569		34 94								2387
12		83						2244	58			2302	PAID IN FULL	MAY 4 1961	7620		23 02								7124
13		65						1758	46			1804	PAID IN FULL	MAY 4 1961			18 04								"
14		10						270	08			278	PAID IN FULL	APR 26 1961			2 78								7150
15		63						1704	44			1748	PAID IN FULL	APR 26 1961	7617		17 48								"
16		66						1784	46			1830	PAID IN FULL	MAY 3 1 1961	10098		18 30								7346
17				10				240	06			246	PAID IN FULL	APR 28 1961		2 46									7128
18				10				240	06			246	PAID IN FULL	APR 28 1961	1150	2 46									"
19				10				240	08			248	PAID IN FULL	APR 28 1961		2 48									"
20				10				240	08			248	PAID IN FULL	APR 28 1961		2 48									"
		844		50 = 294				22816 1450 24266	626			24292				11 88	234 05						298		

Assessment Roll and Tax List of Real Property in the Town of Hiram

Cass County, Minnesota, for Taxes for the Year 1960.

FORM 5C MILLER-DAVIS CO., MINNEAPOLIS

* Indicate Type of Property: R-Residential, C-Commercial, I-Industrial, U-Utility, F-Farm, L-Lakeshore, T-Timber, M-Mineral

	IN WHOSE NAME ASSESSED	DESCRIPTION OF PROPERTY: SUBDIVISION	Sec. or Lot	Town. or Block	Rng.	Number of Acres of Land (Acres 100ths)	No. School District	Indicate Homestead Yes or No	Agri. or Seas. Recr. Yes or No	* Indicate Type of Property	TRUE AND FULL VALUATIONS: LAND Exclusive of Structures and Improvements	BUILDINGS and Other Structures	MACHINERY Permanently Attached to Real Estate	TOTAL True and Full Value	ASSESSED VALUATIONS: RURAL: Homestead Up to $4,000 20%	RURAL: Over $4,000 and Non-Homestead 33⅓%	ALL OTHER: Timber Land Class 3e 20%	ALL OTHER: Homestead Up to $4,000 25%	ALL OTHER: Over $4,000 and Non-Homestead 40%	ALL OTHER: MACHINERY Permanently Attached to Real Estate 33⅓%	Seasonal and Recreational Cabins 33⅓%	TOTAL ASSESSED VALUE	Total Assessed Value as Equalized by the Board of Review	FINAL EQUALIZED VALUE
		Lot 2-Sec. 11-140-34 Lot 2 Sec. 14-140-31																						
1	A. K. + Selma N. Hook		1	1			Hin	No	No	L	42			42		14						14		
2	" " "		2					No	"	C	50	300		350		117						117		
												250		300		100						100		
3	" " "		3					No	"	"	50	404		454		151						151		
												337		387		129						129		
4	" " "		4					No	"	"	50	347		397		132						132		
												289		339		113						113		
5	" " "		5					No	"	"	48			48		16						16		
6	" " "		6					No	"	"	51	328		379		126						126		
												273		324		108						108		
7	" " "		7					No	"	"	50	264		314		105						105		
												220		270		90						90		
8	" " "		8					No	"	"	50	188		238		80						80		
												157		207		69						69		
9	Herbert A. + Bernice R. Lurbock		9					No	Yes	L	51			51							17	17		
10	" " "		10					No	"	R	51	1440		1491							497	497		
												1200		1251							417	417		
11	" " "		11					No	"	L	51			51							17	17		
12	" " "		12					No	"	"	51			51							17	17		
13																								
14																								
15																								
16																								
17																								
18																								
19																								
20																								
											395	3271 2726		3866 3321		741 639					548 468	1289 1107		

	SOLD FOR TAXES	VALUATIONS BY SCHOOL DISTRICTS AS EQUALIZED BY DEPARTMENT OF TAXATION: District No. Hin Rate 3.4 Mills	District No. 70 Rate 3.4 Mills	District No. Rate Mills	District No. Rate 3.4 Mills	District No. Rate Mills	District No. Rate Mills	Tax Including State Homestead Mills	State Tax on Non-Homestead 1.0 Mills	SPECIAL TAXES	SPECIAL TAXES	TOTAL TAXES	PAID	WHEN PAID (Month Day Year)	Number of Receipt	March Settlement 1961	June Settlement 1961	Penalty	November Settlement 1961	Penalty	Collections to First Monday in January 1962	Penalty	Delinquent on First Monday in January 1962	Total Delinquent Tax and Penalty	REMARKS
1				14				406	10			416	2nd Half Paid 1st Half Paid	OCT 31 1961 MAY 31 1961											7418
2				117				3396	82			3478	2nd Half Paid 1st Half Paid	OCT 31 1961 MAY 31 1961											
3				151				4384	106			4490	2nd Half Paid 1st Half Paid	OCT 31 1961 MAY 31 1961											
4				132				3832	92			3924	2nd Half Paid 1st Half Paid	OCT 31 1961 MAY 31 1961	18396										
5				16				464	12			476	2nd Half Paid 1st Half Paid	OCT 31 1961 MAY 31 1961	11206		110.15		110.15						
6				126				3658	88			3746	2nd Half Paid 1st Half Paid	OCT 31 1961 MAY 31 1961											
7				105				3048	74			3122	2nd Half Paid 1st Half Paid	OCT 31 1961 MAY 31 1961											
8				80				2322	56			2378	2nd Half Paid 1st Half Paid	OCT 31 1961 MAY 31 1961											
9		17						460	12			472	PAID IN FULL MAY 1 1961				47.2								7415
10		497						13436	348			13784	PAID IN FULL MAY 1 1961				1378.4								
11		17						460	12			472	PAID IN FULL MAY 1 1961		7924		47.2								
12		17						460	12			472	PAID IN FULL MAY 1 1961				47.2								
13																									
14																									
15																									
16																									
17																									
18																									
19																									
20																									
		548		741 = 1289				14816 21510 36326	904			37230					262.15		110.15						

Re-Arrangement of Lot 19 White Pine Beach

Plainview Beach | White Pine Beach | Sunset Beach | Elmhurst | Rittenhouse

Sunset View | Lot Addition to Peaceful Shores | Charlton Beach | Peaceful Shores | Hackensack Fishing Beach | Peaceful Valley

Assessment Roll and Tax List of Real Property in the Town of Hiram

Form 54 — MILLER-DAVIS CO., MINNEAPOLIS

* Indicate Type of Property: R-Residential, C-Commercial, I-Industrial, U-Utility, F-Farm, L-Lakeshore, T-Timber, M-Mineral

	In Whose Name Assessed	Description of Property: Subdivision	Sec. or Lot	Town or Block	Rng.	Number of Acres of Land (Acres 100ths)	No. School District	Indl-vidual Home-stead Yes No	Agri. or Sum. Resor. Yes No	* Indi-vidual Type of Prop-erty	True and Full Valuations: Land Exclusive of Structures and Improvements	Buildings and Other Structures (+ 20%)	Machinery Permanently Attached to Real Estate	Total True and Full Value	Assessed Valuations: Rural: Homestead Up to $4,000 20%	Rural: Over $4,000 and Non-Homestead 33⅓%	All Other: Timber Land Class 3a 20%	All Other: Homestead Up to $4,000 25%	All Other: Over $4,000 and Non-Homestead 40%	Machinery Permanently Attached to Real Estate 33⅓%	Seasonal and Recreational Cabins 33⅓%	Total Assessed Value	Total Assessed Value as Equalized by the Board of Review	Final Equalized Value	Sold for Taxes	Valuations by School Districts as Equalized by Department of Taxation: District No. Hiram, Rate 37.8 Mills	Tax Including State Homestead	State Tax on Non-Homestead 7.0 Mills	Special Taxes	Special Taxes	Total Taxes	Paid	When Paid (Month Day Year)	Number of Receipt	March Settlement 1961	June Settlement 1961	Penalty	November Settlement 1961	Penalty	Collections to First Monday in January 1962	Penalty	Delinquent on First Monday in January 1962	Penalty	Total Delinquent Tax and Penalty	Remarks
											Dollars	Dollars	Dollars	Dollars	Dollars	Dollars	Dollars	Dollars	Dollars	Dollars	Dollars	Dollars	Dollars	Dollars	Dollars	Dollars	Dollars	Dollars	$ cts.	$ cts.			$ cts.		$ cts.		$ cts.		$ cts.		$ cts.		
1	Herbert B. + Denose R. Gurbisch	1 2					Hir	770	Hw	L	51			51								17	17			17		460	12			472	1 PAID IN FULL MAY 1 1961		7964		4 72									7405
2	" " "	2						770	"	"	51			51								17	17			17		460	12			472	2 PAID IN FULL MAY 1 1961				4 72									"
3	Richard L. + Marjorie C. Gurbisch	3						770	"	"	51			51								17	17			17		460	12			472	3 PAID IN FULL MAY 1 1961				4 72									7407
4	" " "	4						770	"	"	51			51								17	17			17		460	12			472	4 PAID IN FULL MAY 1 1961				4 72									"
5	" " "	5						770	"	R	50	1664 1387		1714 1437								571 479	571 479			571		1543 6	400			1583 6	5 PAID IN FULL MAY 1 1961		7965		15 83 6									"
6	" " "	6						770	"	L	51			51								17	17			17		460	12			472	6 PAID IN FULL MAY 1 1961				4 72									"
7	" " "	7 W 25' of						770	"	"	15			15								5	5			5		136	04			140	7 PAID IN FULL MAY 1 1961				1 40									7407 15844
8	Richard L. Gurbisch	part of Lot 7 less W 25' + part of Lot 8						770	"	"	36			36								12	12			12		324	08			332	8 PAID IN FULL MAY 1 1961				3 32									7407
9	"																																9												15844
10	Leon K. + Esther A. Manes	part of Lot 7 + part of 8						770	"	"	51			51								17	17			17		460	12			472	10 PAID IN FULL AUG 5 1961						4 72							15872
11	" " "	9						770	"	"	51			51								17	17			17		460	12			472	11 PAID IN FULL AUG 5 1961						4 72							"
12	" " "	10						770	"	"	51			51								17	17			17		460	12			472	12 PAID IN FULL AUG 5 1961		14372				4 72							"
13	" " "	11						770	"	"	50	2624 2188		2674 2238								892 746	892 746			892		2411 4	626			2474 0	13 PAID IN FULL AUG 5 1961						24 74 0							"
14	" " "	12						770	"	"	51			51								17	17			17		460	12			472	14 PAID IN FULL AUG 5 1961						4 72							"
15																																	15												
16																																	16												
17																																	17												
18																																	18												
19																																	19												
20																																	20												
											610	4290 3575		4900 4185								1633 1395	1633 1395			1633		44150	1146			4596				18665		26628							

Sunset View | Sunset Add'n to Peaceful Shores | Charlton Beach | Peaceful Shores | Mackenzie Bachler Beach | Peaceful Valley | Fairhurst | Rittenmond | Sunset Beach | White Pine Beach | Plainview Beach | Rearrangement of Lots 19 White Pine Beach

Assessment Roll and Tax List of Real Property in the Town of Shram

Form 54 MILLER-DAVIS CO., MINNEAPOLIS

* Indicate Type of Property: R-Residential, C-Commercial, I-Industrial, U-Utility, F-Farm, L-Lakeshore, T-Timber, M-Mineral

	In Whose Name Assessed	Description of Property: Subdivision	Sec. or Lot	Town or Block	Rng.	Number of Acres of Land (Acres 100ths)	No. School District	Indicate Homestead Yes or No	Agricultural Seasonal Recreational Yes or No	* Indicate Type of Property	True and Full Valuations: Land Exclusive of Structures and Improvements	Buildings and Other Structures	Machinery Permanently Attached to Real Estate	Total True and Full Value	Assessed Valuations: Rural: Homestead Up to $4,000 20%	Rural: Over $4,000 and Non-Homestead 33⅓%	All Other: Timber Land Class 2 20%	All Other: Homestead Up to $4,000 25%	All Other: Over $4,000 and Non-Homestead 40%	All Other: Machinery Permanently Attached to Real Estate 33⅓%	Seasonal and Recreational Cabins 33⅓%	Total Assessed Value	Total Assessed Value as Equalized by the Board of Review	Final Equalized Value
											Dollars	Dollars	Dollars	Dollars	Dollars	Dollars	Dollars	Dollars	Dollars	Dollars	Dollars	Dollars	Dollars	Dollars
1	A. E. + Selma H. Hook		1	3			Wh	No	No	L	51			51		17						17		
2	" " "		2					No	"	"	51			51		17						17		
3	Joseph J. + Gladys Moore		3					Yes	"	R	50			50	10							10		
4	" " "		4					Yes	"	"	51	2027 1689		2078 1740	416 348							416 348		
5	Edgar Strommen		5					No	Yes	"	52	301 251		353 303							118 101	118 101		
6	" "		6					No	"	"	51	940 783		991 834							330 278	330 278		
7	George + Anna Sheppard		7					No	"	"	51	540 450		591 501							187 167	187 167		
8	" " "		8					No	"	L	51			51		17						17		
9	Otto J. + Annie M. Gauss		9					No	"	"	51			51		17						17		
10	" " "		10					No	"	R	51	634 528		685 579		228 193						228 193		
11	" " "		11					No	"	L	51			51		17						17		
12	" " "		12					No	"	"	51			51		17						17		
13	The Lundtke Company		13					No	"	"	51			51		17						17		
14	" " "		14					No	"	"	51			51		17						17		
15	" " "		15					No	"	R	51	450 375		501 426		167 142						167 142		
16	" " "		16					No	"	L	51			51		17						17		
17	" " "		17					No	"	"	51			51		17						17		
18	" " "		18					No	"	"	51			51		17						17		
19																								
20																								
											918	4892 4076		5810 4994	426 358	34					1193 1024	1653 1426		

Valuations by School Districts as Equalized by Department of Taxation

	District No.	Rate Mills	District No.	Rate Mills	District No.	Rate Mills	District No.	Rate Mills	District No.	Rate Mills
	Consolidated	34	Consolidated	34	Consolidated	34				
	270		240							

	Sold for Taxes	Valuations by School Districts as Equalized by Department of Taxation	Tax including State Homestead ___ Mills	State Tax on Non-Homestead 9.0 Mills	Special Taxes	Special Taxes	Total Taxes		Paid	When Paid (Month Day Year)	Number of Receipt	March Settlement 1961	June Settlement 1961	Penalty	November Settlement 1961	Penalty	Collections to First Monday in January 1962	Penalty	Delinquent on First Monday in January 1962	Total Delinquent Tax and Penalty	Remarks
		Dollars	$ cts.	$ cts.	$ cts.	$ cts.	$ cts.					$ cts.	$ cts.	$ cts.	$ cts.	$ cts.	$ cts.	$ cts.	$ cts.	$ cts.	
1		17	474	121			506	1	2nd Half Paid 1st Half Paid	OCT 31 1961 MAY 31 1961	11396										7419
2		17	474	121			506	2	1st Half Paid	MAY 31 1961	11206		506		506						"
3		10	290				290	3											290		15373
4		416	12078				12078	4											12078		"
5	PAID IN FULL APR 17 1961	118	3190	82			3272	5					32 72								7209
6	PAID IN FULL APR 17 1961	330	8422	232			9154	6			5912		91 54								"
7	PAID IN FULL APR 28 1961	187	5326	138			5464	7			8743		54 64								7486
8	PAID IN FULL APR 28 1961	17	460	12			472	8					4 72								"
9	2nd Half Paid 1st Half Paid	17	460	12			472	9													7486
10	2nd Half Paid 1st Half Paid	228	6164	160			6324	10			10720		38 76		40 28					over collected 1.58	"
11	2nd Half Paid 1st Half Paid	17	460	12			472	11			18395										"
12	2nd Half Paid 1st Half Paid	17	460	12			472	12													"
13	2nd HALF PAID OCT 25 1961	17	460	12			472	13													7412
14	2nd HALF PAID OCT 25 1961	17	460	12			472	14													"
15	2nd HALF PAID OCT 25 1961	167	4514	118			4632	15			19308 10683		34 96		34 96						"
16	2nd HALF PAID OCT 25 1961	17	460	12			472	16													"
17	2nd HALF PAID OCT 25 1961	17	460	12			472	17													"
18	2nd HALF PAID OCT 25 1961	17	460	12			472	18													"
19								19													
20								20													
		1193	32256										262 34		80 30				23 68		
		34 = 1177	33356	862			4674													over collected 1.58	
		460 = 1653	4561																		

Assessment Roll and Tax List of Real Property in the Town of Hiram, Cass County, Minnesota, for Taxes for the Year 1960.

Form 5C MILLER-DAVIS CO., MINNEAPOLIS

* Indicate Type of Property: R-Residential, C-Commercial, I-Industrial, U-Utility, F-Farm, L-Lakeshore, T-Timber, M-Mineral

	IN WHOSE NAME ASSESSED	DESCRIPTION OF PROPERTY: SUBDIVISION	Sec. or Lot	Town or Block	Rng.	Number of Acres of Land (Acres 100ths)	No. School District	Indicate Homestead Yes or No	Agri. or Seas. Rec. Yes or No	* Indicate Type of Property	TRUE AND FULL VALUATIONS: LAND Exclusive of Structures and Improvements	BUILDINGS and Other Structures +20%	MACHINERY Permanently Attached to Real Estate	TOTAL True and Full Value	ASSESSED VALUATIONS: RURAL: Homestead Up to $4,000 20%	Over $4,000 and Non-Homestead 33⅓%	ALL OTHER: Timber Land Class 3e 20%	Homestead Up to $4,000 25%	Over $4,000 and Non-Homestead 40%	MACHINERY Permanently Attached to Real Estate 33⅓%	Seasonal and Recreational Cabins 33⅓%	TOTAL ASSESSED VALUE	Total Assessed Value as Equalized by the Board of Review	FINAL EQUALIZED VALUE
											Dollars	Dollars	Dollars	Dollars	Dollars	Dollars	Dollars	Dollars	Dollars	Dollars	Dollars	Dollars	Dollars	Dollars
1	A. G. + Delora M. Hook	Outlot A 3					Non	no	no	C	42	472 593		514 435		171 145						171 145		
2	The Ruedette Company							no	"	T	24			24		8						8		
3	Richard L. Hedrick							no	no	T	24			24		8						8		
4	Owen F. + Esther A. Mannes							no	"	"	24			24		8						8		
5	The Ruedette Company							no	"	"	42			42		14						14		
6																								
7																								
8																								
9																								
10																								
11																								
12																								
13																								
14																								
15																								
16																								
17																								
18																								
19																								
20											15%	472 593		628 549		209 183						209 183		

	SOLD FOR TAXES	VALUATIONS BY SCHOOL DISTRICTS AS EQUALIZED BY DEPARTMENT OF TAXATION: District No. ___ Rate ___ Mills	District No. ___ Rate ___ Mills	District No. ___ Rate ___ Mills	District No. 1 Rate 34 Mills	District No. ___ Rate ___ Mills	District No. ___ Rate ___ Mills	Tax Including State Homestead ___ Mills	State Tax on Non-Homestead 4.5 Mills	SPECIAL TAXES	SPECIAL TAXES	TOTAL TAXES	PAID	WHEN PAID (Month Day Year)	Number of Receipt	March Settlement 1961	June Settlement 1961	Penalty	November Settlement 1961	Penalty	Collections to First Monday in January 1962	Penalty	Delinquent on First Monday in January 1962	Total Delinquent Tax and Penalty	REMARKS
		Dollars	Dollars	Dollars	Dollars	Dollars	Dollars	$ cts.	$ cts.	$ cts.	$ cts.	$ cts.				$ cts.	$ cts.	$ cts.	$ cts.	$ cts.	$ cts.	$ cts.	$ cts.	$ cts.	
1					171			4464	120			5084	1	PAYMENT OCT 31 1961	18596										7449
2					8			2322	06			2388	2	PAID IN FULL MAY 31 1961	11206		25 42		2542						7412
3					8			2322	06			2388	3	PAID IN FULL OCT 25 1961	19868		1 19		1 19						7409
4					8			2322	06			2388	4	PAID IN FULL MAY 1 1961	17965		2 38								158 82
5					14			406	10			416	5	PAID IN FULL Aug 25 1961	14372				2 08						7412
														PAID IN FULL OCT 25 1961	19208				2 08						
6													6												
7													7												
8													8												
9													9												
10													10												
11													11												
12													12												
13													13												
14													14												
15													15												
16													16												
17													17												
18													18												
19													19												
20					209			6066	148			6214	20				31 07		31 07						

Assessment Roll and Tax List of Real Property in the Pine of Hiram, Cass County, Minnesota, for Taxes for the Year 1960.

Form 54. Miller-Davis Co., Minneapolis

* Indicate Type of Property: R-Residential, C-Commercial, I-Industrial, U-Utility, F-Farm, L-Lakeshore, T-Timber, M-Mineral

	In Whose Name Assessed	Description of Property: Subdivision	Sec. or Lot	Town or Block	Rng.	Number of Acres of Land (Acres 1000ths)	No. School District	Indicable Homestead Yes or No	Agri. or Seas. Rec. Yes or No	Indicable Type of Property	True and Full Valuations: Land Exclusive of Structures and Improvements (Dollars)	Buildings and Other Structures (Dollars)	Machinery Permanently Attached to Real Estate (Dollars)	Total True and Full Value (Dollars)	Assessed Valuations: Rural: Homestead Up to $4,000 20% (Dollars)	Rural: Over $4,000 and Non-Homestead 33⅓% (Dollars)	All Other: Timber Land Class 3e 20% (Dollars)	All Other: Homestead Up to $4,000 25% (Dollars)	All Other: Over $4,000 and Non-Homestead 40% (Dollars)	All Other: Machinery Permanently Attached to Real Estate 33⅓% (Dollars)	Seasonal and Recreational Cabins 33⅓%	Total Assessed Value (Dollars)	Total Assessed Value as Equalized by the Board of Review (Dollars)	Final Equalized Value (Dollars)
1	Anna Frances Buck	Chariton Beach (Lots 102 - Sec. 5-140-31)	1				Non	No	Yes	R	299	1398		1697							566	566		
												1165		1464							488	488		
2	Avon E. + Shirley R. Vigeland Jr.		2					No	"	"		420		571							190	190		
											151	350		501							167	167		
3	Helen Reese		3					No	"	"		287		435							145	145		
											148	239		387							129	129		
4	Warren H. + Marie C. Voss		4					No	"	"		145		294							98	98		
											151	149		290							90	90		
5	William M. Eckenberg		5					No	No	"	30			30		10					10			
6	Marion H. Kennedy	W. 125' of 5	5					No	Yes	"	125	340		465							322	322		
												700		825							275	275		
7	Marcia M. Eckenberg		6					No	"	"	151	996		1147							392	392		
											151	830		981							327	327		
8	Gene + Allen L. Dewey		7	less E. 10'				No	"	"		490		670							223	223		
											180	408		588							196	196		
9	M. C. Shelton	E. 10' of 7	7					No	"	L	12			12							4	4		
												871		1021							340	340		
10	Mary E. Shelton		8					No	"	R	150	726		876							282	282		
												720		870							290	290		
11	Amos A. + Agnes E. Rose		7					No	"	"	150	600		750							250	250		
												799		949							316	316		
12	Otto Jr. + Gene Cochran		10					No	"	"	150	666		816							272	272		
												1140		1290	258						258			
13	Alfred E. + Ingrid West		11					Yes	No	"	150	950		1100	220						220			
												958		1057										
14	V. M. + Irene Carpenter	W½ of	12					No	Yes	"	99	798		897							352	352		
												1242		1341							299	299		
15	R. L. + Helena L. Turley	E½ of	12					No	"	"	98	1236		1334							447	447		
												3096		3174							378	378		
16	James M. + Evelyn A. Schwartz	That part of Lot 1 lying N. of N. line of Rep. 140-31						No	No	L	120	97		217		72						72		
												81		201		67						67		
17	Leon A. Carpenter + Mildred M. Carpenter	" " " " 14' " " " "						No	Yes	R	158	1236		1394							465	465		
												1030		1188							396	396		
18	Arthur B. + Evelyn A. Hunt	" " " " 15' " " " "						No	"	"	158	740		898							333	333		
												700		858							286	286		
19	G. M. Brandt	" " " " 16' " " " "						No	No	L	105			105		35						35		
20																								
												12498		15063	258	117					4473	4848		
											3586	10395		12453	220	112					3944	4276		

	Sold for Taxes	Valuations by School Districts as Equalized by Department of Taxation: District No. 2 Rate 40 Mills (Dollars)	District No. 10 Rate 40 Mills (Dollars)	District No. 14 Rate 40 Mills (Dollars)	District No. 24 Rate 40 Mills (Dollars)	District No. 26 Rate 40 Mills (Dollars)	District No. 29 Rate 40 Mills (Dollars)	Tax including State Homestead Mills ($ cts.)	State Tax on Non-Homestead 10.0 Mills ($ cts.)	Special Taxes ($ cts.)	Special Taxes ($ cts.)	Total Taxes ($ cts.)	Paid	When Paid (Month Day Year)	Number of Receipt	March Settlement 1961 ($ cts.)	June Settlement 1961 ($ cts.)	Penalty ($ cts.)	November Settlement 1961 ($ cts.)	Penalty ($ cts.)	Collections to First Monday in January 1962 ($ cts.)	Penalty ($ cts.)	Delinquent on First Monday in January 1962 ($ cts.)	Total Delinquent Tax and Penalty ($ cts.)	Remarks
1		566						15302	396			15698	PAID IN FULL	MAY 31 1961	12381		156 98								7322
2		190						5136	134			5270	PAID IN FULL	MAY 26 1961	12299		52 70								7326
3		145						3920	102			4022	2nd HALF PAID	OCT 6 1961	16000		20 11		20 11						7333
													1st HALF PAID	MAY 16 1961	9567										7173
4		98						2650	68			2718	PAID IN FULL	MAY 17 1961	6360		27 18								7304
5			10					270	06			276	PAID IN FULL	MAY 8 1961	9011		2 76								7321
6		3[illegible]						8704	226			8930	PAID IN FULL	MAY 8 1961	9013		89 30								7324
7		38[illegible]						10326	268			10594	PAID IN FULL	MAY 8 1961	9011		105 94								7325
8		223						6028	156			6184	PAID IN FULL	APR 20 1961	8442		61 84								7332
9		4						108	02			110	PAID IN FULL	APR 25 1961	8646		1 10								7332
10		340						9192	238			9430	PAID IN FULL	APR 25 1961			94 30								7327
11		290						7840	204			8044	PAID IN FULL	APR 19 1961	7473		80 44								7323
12		316						8542	222			8764	PAID IN FULL	APR 24 1961	7563		87 64								7328
13			# 258					7490				7490	PAID IN FULL	MAY 5 1961	7798		74 90								7330
14		352						9516	246			9762	1st HALF PAID	SEP 11 1961	15760										7329
													2nd HALF PAID	MAY 26 1961	12293		48 81		48 81						7342
15		447						12084	314			12398	1st HALF PAID	SEP 21 1961	15570										7334
													2nd HALF PAID	MAY 10 1961	6132		61 99		61 99						7335
16			72					2090	50			2140	PAID IN FULL	FEB 20 1961	5381	21 40									7326
17		465						12570	326			12896	PAID IN FULL	MAY 31 1961	10783		128 96								
18		333						9002	234			9236	PAID IN FULL	MAY 1 1961	10010		92 36								
19			85					1016	24			1040											10 40	J 1144	
20																									
			#258 =	#258				129920																	
	4473		117 =	4590				108886	3216			135062				21 40	1187 51		120 91				10 40		
	4473		375 =	4848				131806																	

Sunset View | Plat Added to Peaceful Shores | Coughlin | Peaceful Shores | Wimbenmack | Bathing Beach | Peaceful Valley | Elmhurst | Rittenmond | Sunset Beach | Chariton Beach | Plainview Beach | Re-Arrangement of Lot 19 White Pine Beach

Assessment Roll and Tax List of Real Property in the Pine of Hiram Cass County, Minnesota, for Taxes the Year 1960.

Form 5C MILLER-DAVIS CO., MINNEAPOLIS

* Indicate Type of Property: R-Residential, C-Commercial, I-Industrial, U-Utility, F-Farm, L-Lakeshore, T-Timber, M-Mineral

In Whose Name Assessed		Description of Property: Subdivision	Sec. or Lot	Town or Block	Rng.	Number of Acres of Land	No. School District	Indicate Homestead Yes No	Agr. or Seas. Rec. Yes No	Indicate Type of Prop.	True and Full Valuations: Land Exclusive of Structures and Improvements	Buildings and Other Structures	Machinery Permanently Attached to Real Estate	Total True and Full Value	Assessed Valuations: Rural: Homestead Up to $4,000 20%	Rural: Over $4,000 and Non-Homestead 33⅓%	All Other: Timber Land Class 3a 20%	All Other: Homestead Up to $4,000 25%	All Other: Over $4,000 and Non-Homestead 40%	Machinery Permanently Attached to Real Estate 33⅓%	Seasonal and Recreational Cabins 33⅓%	Total Assessed Value	Total Assessed Value as Equalized by the Board of Review	Final Equalized Value	Remarks
		Lot 6 Blk 2 & Blk 4 of Lot 1 & 4 of Blk 13				140-31																			
Mrs. Blanche Groth	1	1					2nd	no	yes	R	74	365 / 304		439 / 378							146	146			7262
Henry + Alma Groskreutz	2	2					no	"	"	R	74	394 / 328		468 / 402							156 / 134	156 / 134			7265
Gay Lee + Ruth M. Lakes	3	3					yes	no	L		75			75	15							15			7271
~~Frank + Jessie Brown~~ Joan E. + Ruth M. Lakes	4	N½ of lot 7 & 5 & all of 7					yes	"	R		111	539 / 449		650 / 560	130 / 112							130 / 112			7270
Gay Lee + Ruth M. Lakes	5	5 less N½ of 5					yes	"	L		40			40	8							8			7271
George + William R. Hessek	6	6					no	yes	R		75	515 / 429		590 / 504							197 / 168	197 / 168			7261
Emma A. Kunk	7	7					yes	no	L		75	588 / 490		663 / 565	133 / 113							133 / 113			7270
Paul William Mosher	8	8					no	"	"		75			75		25						25			7281
John E. + Alma S. Green	9	9					yes	"	R		100	600 / 520		700 / 620	140 / 120							140 / 120			7356
" " "	10	10					no	"	C		99	461 / 384		560 / 483		187 / 161						187 / 161			"
" " "	11	11					no	"	"		99	230 / 192		329 / 291		110 / 97						110 / 97			7357
R. A. Ashland	12	N½ of 12					no	yes	R		51	230 / 192		281 / 243							94 / 81	94 / 81			7360
Joseph + Elizabeth Bumbridge	13	S½ of 12					no	yes	R		51	392 / 327		443 / 378							149 / 126	149 / 126			7374
Norman E. Nies	14	13					no	no	L		99			99		33						33			7373 for [illegible]
Norman E. Nies + Laura Jane Nies	15	14					no	yes	R		100	391 / 326		491 / 426							164 / 142	164 / 142			7375
Norman E. Nies	16	15					no	"	"		100	391 / 326		491 / 426							164 / 142	164 / 142			7374
Norman Frances Nies	17	S½ of 16					no	"	"		61			51							17	17			7373
Eulerne Louis Nies	18	N½ of 16					no	"	"		52	460 / 383		512 / 435							171 / 145	171 / 145		33.71	92.08 7366
Eulerne L. Nies	19	17					no	"	"		100	529 / 441		329 / 291							110 / 97	110 / 97		15.26	41.79 "
	20																								
											1561	5985 / 4821		7286 / 6382	426 / 368	355 / 316					1367 / 1178	2148 / 1862			

Sold for Taxes	Valuations by School Districts as Equalized by Department of Taxation: District No. 2nd Half Rate 34.70 Mills	District No. 2nd Half Rate 34.70 Mills	District No. Rate 34.70 Mills	District No. Rate 34.70 Mills	District No. Rate 34.70 Mills	District No. Rate 34.70 Mills	Tax including State Homestead 1.01 Mills	State Tax on Non-Homestead 1.01 Mills	Special Taxes	Special Taxes	Total Taxes	Paid	When Paid	Number of Receipt	March Settlement 1961	June Settlement 1961	Penalty	November Settlement 1961	Penalty	Collections to First Monday in January 1962	Penalty	Delinquent on First Monday in January 1962	Total Delinquent Tax and Penalty	Remarks
	Dollars	Dollars	Dollars	Dollars	Dollars	Dollars	Dollars	Cts.	Cts.	Cts.	Cts.		Month Day Year		Cts.	Cts.	Cts.	Cts.	Cts.	Cts.	Cts.	Cts.	Cts.	
1	146						3946	102			4048	1 Part Paid	Bal. Due OCT 3 1 1961 MAY 2 6 1961	16735 12296		20 48		20 00						
2	156						4218	110			4328	2 Part Paid	Bal. Due OCT 3 1 1961 MAY 3 1 1961	19601 10704		21 28		21 28		72				
3			4 15				436				436	3 PAID IN FULL	MAY 3 1 1961											
4			4 130				3774				3774	4 PAID IN FULL	MAY 3 1 1961	10719		44 42								
5			4 8				232				232	5 PAID IN FULL	MAY 3 1 1961											
6	197						5326	138			5464	6 PAID IN FULL	APR 2 0 1961	8441		54 64								
7			4 133				3862				3862	7 1st Half Paid / 2nd Half Paid	OCT 6 1961 / MAY 1 6 1961	16140 / 8187		19 31		19 31						
8			25				726	18			744	8 PAID IN FULL	MAY 2 2 1961	10833		7 44								
9			4 140				4064				4064	9 1st Half Paid / 2nd Half Paid	OCT 3 1 1961 / MAY 1 8 1961			20 32		20 32						
10			187				5430	132			5562	10 1st Half Paid / 2nd Half Paid	OCT 3 1 1961 / MAY 1 8 1961	16236 / 8091		27 81		27 81						
11			110				3194	78			3272	11 1st Half Paid / 2nd Half Paid	OCT 3 1 1961 / MAY 1 8 1961			16 36		16 36						
12	94						2542	66			2608	12 PAID IN FULL	APR 1 7 1961	5910		26 08								
13	148						4002	104			4106	13 PAID IN FULL	APR 1 9 1961	7472		41 06								
14			33				958	24			982	14 1st Half Paid / 2nd Half Paid	OCT 3 1 1961 / OCT 3 1 1961											
15	164						4434	114			4548	15 1st Half Paid / 2nd Half Paid	OCT 3 1 1961 / OCT 3 1 1961	16722 / 10702		52 76		52 75						
16	164						4434	114			4548	16 1st Half Paid / 2nd Half Paid	OCT 3 1 1961 / OCT 3 1 1961											
17	17						460	12			472	17 1st Half Paid / 2nd Half Paid	OCT 3 1 1961 / OCT 3 1 1961											
18	171						4622	120			4742	18 1st Half Paid	MAY 3 1 1961			23 71						33.71	92.08	7366
19	110						2974	78			3052	19 1st Half Paid	MAY 3 1 1961	10721		16 26						15.26	41.79	"
20												20												
	— 1367		4 446 355	= 4446 = 1722			36958 22676	1210			60844					392 92		107 83		72		38 92		
	1367		741	= 2148			59634																	

Sunset View | Sunset Beach | Rittenours | Elaborate | Re-Arrangement of Lots 19 White Pine Beach | Platmier's | Johnston Beach | Peaceful Shores | Peaceful Shores Add'n to | Coughlin Beach | Long Pine | Mackenzack | Bathing Beach | Peaceful Valley

Assessment Roll and Tax List of Real Property in the Pine of Pine

Form 54 MILLER-DAVIS CO., MINNEAPOLIS

* Indicate Type of Property: R-Residential, C-Commercial, I-Industrial, U-Utility, F-Farm, L-Lakeshore, T-Timber, M-Mineral

	In Whose Name Assessed	Description of Property: Subdivision	Sec. or Lot	Town or Block	Rng.	Number of Acres of Land (Acres 1000ths)	No. School District	Indicate Homestead Yes or No	Agr. or Seas. Rec. Yes or No	Indicate Type Property	True and Full Valuations: Land Exclusive of Structures and Improvements	Buildings and Other Structures	Machinery Permanently Attached to Real Estate	Total True and Full Value	Assessed Valuations: Rural: Homestead Up to $4,000 20%	Rural: Over $4,000 and Non-Homestead 33⅓%	All Other: Timber Land Class 3e 20%	All Other: Homestead Up to $4,000 25%	All Other: Over $4,000 and Non-Homestead 40%	All Other: Machinery Permanently Attached to Real Estate 33⅓%	All Other: Seasonal and Recreational Cabins 33⅓%	Total Assessed Value	Total Assessed Value as Equalized by the Board of Review	Final Equalized Value
											Dollars	Dollars	Dollars	Dollars	Dollars	Dollars	Dollars	Dollars	Dollars	Dollars	Dollars	Dollars	Dollars	Dollars
1	G. K. + Mollie Markfelder	Peaceful Shores	18				UW	70	Yes	R	99	403 336		502 435							167 145	167 145		
2	Walter M. Hirschberger		19					70	"	"	200	307 256		507 456							187 152	187 152		
3	Paul William Mosier		20					70	70	L	159	391 326		550 485	110 97							110 97		
4	Paul H. Mosier		21					70	"	"	126	125 104		251 230	50 46							50 46		
5	William G. Ostrom		22					70	"	"	125	300 250		425 375		142 125						142 125		
6	John Jr + Marie H. Jonson	W½ of ½ of 23						70	"	"	50	300 250		350 300		117 100						117 100		
7	Lewis G + Ruth G. Falk	E½ of ½ of 23						70	70	R	50	300 250		350 300	70 60							70 60		
8	Harold A. + Lawrence Olson		24					70	"	L	99			99		33						33		
9	Frank Ryan + Dorothy Ryan		25					70	"	"	99			99		33						33		
10	Harry Jr + Glen E. Wolf		26					70	"	"	99			99		33						33		
11	Etherne A. + Olaf B. Nies		27					70	"	"	99			99		33						33		
12	Jim C. Eddy and ½ Int. Duane Dickey Tr. Int.		28					70	"	"	99			99		33						33		
13	Newman B. Jones		29					70	"	"	99			99		33						33		
14	Roy C. + Grace J. Liker		30 Less W Ely 20'					70	70	R	81	284 237		365 318							122 106	122 106		
15	Michael Kyster Jr. + Annie C. Kyster (Lot)	W Ely 20' of Lot 30 + all of 31						70	"	"	120	248 207		368 327							123 109	123 109		
16	Floyd A. + Vera-Alice Brady		32					70	70	L	99			99		33						33		
17	Earl A. Ryan		33					70	"	"	99			99		33						33		
18	Stephen G. + Elizabeth M. Steinhauer		34					70	70	R	99	313 261		412 360							137 120	137 120		
19	" " "		35					70	"	"	99	477 378		576 477							193 166	193 166		
20	" " "		36					70	"	"	100	240 200		340 300							113 100	113 100		
											2100	3690 2916		5790 5016	230 203	523 461					1024 903	1777 1567		

	Sold for Taxes	Valuations by School Districts as Equalized by Department of Taxation: District No. 66 Rate 54.7 Mills	District No. 2 Rate 54.7 Mills	District No. 2 Rate 54.7 Mills	District No. 2 Rate 54.7 Mills	District No. ___ Rate ___ Mills	Tax Including State Homestead Mills	State Tax on Non-Homestead 10 Mills	Special Taxes	Special Taxes	Total Taxes	Paid	When Paid	Number of Receipt	March Settlement 1961	June Settlement 1961	Penalty	November Settlement 1961	Penalty	Collections to First Monday in January 1962	Penalty	Delinquent on First Monday in January 1962	Total Delinquent Tax and Penalty	Remarks
		Dollars	Dollars	Dollars	Dollars	Dollars	$ cts.	$ cts.	$ cts.	$ cts.	$ cts.		Month Day Year		$ cts.	$ cts.	$ cts.	$ cts.	$ cts.	$ cts.	$ cts.	$ cts.	$ cts.	
1		167					4514	116			4632	1	PAID IN FULL MAY 15 1961	6260		46 32								2262
2	SOLD FOR TAXES	169					4568	118			4686	2										46 86		14716
3				H 110			3194				3194	3	PAID IN FULL MAY 22 1961	10933		31 94								2851
4				H 50			1452				1452	4	PAID IN FULL MAY 22 1961			14 52								"
5					142		4122	100			4222	5	2nd HALF PAID AUG 10 1961 / 1st HALF PAID MAY 12 1961	14273 / 8002		21 11		21 11						7174
6					117		3396	82			3478	6	PAID IN FULL MAY 31 1961	10596		34 78								2852
7				H 70			2032				2032	7	PAID IN FULL JUL 14 1961	17005				20 32	40					2853
8					33		958	24			982	8	1st. Half Paid MAY 31 1961	10721		49 1						4 91	J 540	2866
9					33		958	24			982	9	PAID IN FULL MAY 26 1961	10297		98 2								2868
10					33		958	24			982	10	PAID IN FULL MAY 26 1961			98 2								"
11					33		958	24			982	11	1st. Half Paid MAY 31 1961			49 1						4 91	J 540	2866
12					33		958	24			982	12	1st. Half Paid MAY 31 1961	10721		49 1						4 91	J 540	"
13					33		958	24			982	13	Paid on Sec. 8 H# 33107 - 1-11-61 V Corrt		10 61						10	9 42		Deed Deed 2122
14		122					3298	86			3384	14	PAID IN FULL APR 24 1961	7567		33 84								2858
15		123					3326	86			3412	15	PAID IN FULL MAY 10 1961	7751		34 12								2860
16				33			958	24			982	16	PAID IN FULL MAY 31 1961	10722		98 2								2862
17				33			958	24			982	17	PAID IN FULL MAY 26 1961	10297		98 2								2868
18		137					3704	96			3800	18	1st Half Paid MAY 22 1961 / 2nd HALF PAID NOV 14 1961	17597		19 00				21 47	4 91			2872
19		193					5218	136			5354	19	1st Half Paid MAY 22 1961 / 2nd HALF PAID NOV 14 1961	10898 / 17606		26 77								"
20		113					3054	80			3134	20	1st Half Paid MAY 22 1961 / 2nd HALF PAID NOV 14 1961			15 67								"
		1024		H 230 = H 230			27630																	
				5x2 = 1547			21840	1024			50636					332 05		41 93		61 94		71 41		
		1024		753	1777		49542																	

Sunset View | Sunset Beach | Charlston Beach | Pine Beach | Peaceful Shores | Pine Beach | Re-Arrangement of Lots 19 White Pine Beach | Elmhurst | Est. Add'n to Peaceful Shores | Coughlin Beach | Long Pine | Hackamack | Deshkin Beach | Peaceful Valley

Assessment Roll and Tax List of Real Property in the Town of Hiram

Cass County, Minnesota, for Taxes for the Year 1960.

Form 54 MILLER-DAVIS CO., MINNEAPOLIS

* Indicate Type of Property: R-Residential, C-Commercial, I-Industrial, U-Utility, F-Farm, L-Lakeshore, T-Timber, M-Mineral

In Whose Name Assessed		Description of Property: Subdivision	Sec. or Lot	Town or Block	Rng.	Number of Acres of Land (Acres 100ths)	No. School District	Indicate Homestead Yes or No	Agri. or Seas. Sec. Yes or No	Indicate type Prop. Property	True and Full Valuations: Land Exclusive of Structures and Improvements	Buildings and Other Structures	Machinery Permanently Attached to Real Estate	Total True and Full Value
											Dollars	Dollars	Dollars	Dollars
Ralph L. & Cora Lee Arbaugh	1	Peaceful Shores	37				2	no	no	C	99	540 / 450		639 / 549
" " " "	2		38					yes	"	R	100	360 / 300		460 / 400
Paul E. Huckleberry	3		39					no	"	L	99			99
" "	4		40					no	"	"	99			99
Gerald W. & Helen M. Barrow	5		41					no / yes	"	C	100	621 / 430	745 / 516	1361 / 1151
" " "	6		42					no	"	"	100	316 / 263		416 / 363
" " "	7		43					no	"	"	100	607 / 506		707 / 606
L. L. Mendenhall	8		44					no	yes	R	99	403 / 336		502 / 435
Irving A. & Angel M. Kellum	9		45					no	"	"	99	364 / 303		463 / 402
Henry R. & J. Rizzo	10		46					no	no	L	99			99
"	11		47					no	"	"	99			99
Quincy A. & Kathryn Hedegaard	12		48					no	"	"	99	511 / 426		610 / 525
James M. Hicks	13		49					yes	"	"	50	306 / 255		356 / 305
"	14		50					yes	"	"	80			80
John R. & Alma S. Greer	15	Outlot A						no	"	C	501	1320 / 1100		1821 / 1601
Dean & Violet L. Rothwell	16	" B	low solid					yes	"	L	350	864 / 720		1214 / 1070
Earl A. Ryan	17	" C	less W. 200'					no	"	"	99			99
Roy A. & Edna R. Swenson	18	W. 200' of " C						no	"	"	51			51
James & Adele Steinlein	19	Rear of Outlot B												
	20													
												6852		8975
											2128	5010		7133

Assessed Valuations: Rural: Homestead Up to $4,000 20%	Rural: Over $4,000 and Non-Homestead 33⅓%	All Other: Homestead Up to $4,000 20%	All Other: Over $4,000 and Non-Homestead 40%	Machinery Permanently Attached to Real Estate 33⅓%	Seasonal and Recreational Cabins 33⅓%	Total Assessed Value	Total Assessed Value as Equalized by the Board of Review	Final Equalized Value
Dollars	Dollars	Dollars	Dollars	Dollars	Dollars	Dollars	Dollars	Dollars
	213 / 183					213 / 183		
92 / 80						92 / 80		
	33					33		
	33					33		
123 / 106	248 / 207					371 / 313		
	187 / 121					187 / 121		
	236 / 202					236 / 202		
					167 / 145	167 / 145		
					154 / 134	154 / 134		
	33					33		
	33					33		
	203 / 175					203 / 175		
71 / 61						71 / 61		
16 / 14	540 / 467					540 / 467		
243 / 214		Rodney Rothwell Deceased				243 / 214		
	33					33		
	17					17		
545 / 477	1761 / 1537				321 / 279	2627 / 2293		

Sold for Taxes		District No. / Rate / Mills	District No. / Rate / Mills	District No. / Rate / Mills	District No. / Rate / Mills	Tax Including State Homestead ___ Mills	State Tax on Non-Homestead 1.9 Mills	Special Taxes	Special Taxes	Total Taxes
		Dollars	Dollars	Dollars	Dollars	$ cts.	$ cts.	$ cts.	$ cts.	$ cts.
	1			213		6184	150			6334
	2			92		2672				2672
Sold for Taxes	3			33		958	24			982
Sold for Taxes	4			33		958	24			982
	5			1203 / 248		10722	724			10446
	6			137		4036	98			4134
	7			236		6852	166			7018
	8	167				4514	118			4632
	9	154				4164	108			4272
	10			33		958	24			982
	11			33		958	24			982
	12			203		5894	142			6036
	13			71		2062				2062
	14			16		464				464
	15			540		15678	378			16056
	16			243		7056				7056
Sold for Taxes	17			33		958	24			982
	18			17		494	12			506
	19									
	20									
		—		545 = 445		8698				
		3x1		1761 = 3082		66954	1466			70098
		3x1		2306 = 2427		75632				

Paid	When Paid (Month Day Year)	Number of Receipt	March Settlement 1961	June Settlement 1961	Penalty	November Settlement 1961	Penalty	Collections to First Monday in January 1962	Penalty	Delinquent on First Monday in January 1962	Total Delinquent Tax and Penalty	Remarks
			$ cts.	$ cts.	$ cts.	$ cts.	$ cts.	$ cts.	$ cts.	$ cts.	$ cts.	
1	2nd HALF PAID SEP 6 1961	15308										7356
2	1st HALF PAID SEP 6 1961	14778										"
2	2nd HALF PAID SEP 6 1961			4503		4503						
3										9 82		
4										9 82		
5	PAID IN FULL JUL 3 1 1961	14116										15875
6	PAID IN FULL JUL 3 1 1961					2209	44 2					"
7	PAID IN FULL JUL 3 1 1961											"
8										46 32	5095	7168
9	2nd HALF PAID OCT 3 1 1961	19333										7264
	1st Half Paid MAY 3 1 1961	16723		2136		2136						7259
10	PAID IN FULL MAY 8 1961	9033		982								"
11	PAID IN FULL MAY 8 1961			982								"
12	PAID IN FULL MAY 25 1961	8330		6036								7168
	2nd HALF PAID OCT 3 1 1961											15891
13	1st Half Paid MAY 1 8 1961	17533										"
	2nd HALF PAID OCT 3 1 1961	13693				1265 / 1267	38					"
14	1st Half Paid MAY 1 8 1961											
	2nd HALF PAID OCT 3 1 1961	16286										7254
15	1st HALF PAID MAY 1 8 1961	8091		80 28		80 28						
16	PAID IN FULL MAR 1 4 1961	7363		70 56								7263
17	PAID IN FULL MAY 3 1 1961	12462		9 82								7284
18										5 06	557	15875
19												
20												
				30705		39271				71 02		

Paid Other Protest

Re-Arrangement of Lots 19 White Pine Beach

Pine Beach | Peaceful Shores | Ritzenthaler Beach | Sunset Beach | Fishburnt

Sunset View | Part Add'n to Peaceful Shores | Coughlin Beach | Long Ping Mohonnack | Jackling Beach | Peaceful Valley

Assessment Roll and Tax List of Real Property in the Town of Hixon

Form 54 MILLER DAVIS CO., MINNEAPOLIS

* Indicate Type of Property: R-Residential, C-Commercial, I-Industrial, U-Utility, F-Farm, L-Lakeshore, T-Timber, M-Mineral

		DESCRIPTION OF PROPERTY								TRUE AND FULL VALUATIONS			ASSESSED VALUATIONS										
													RURAL		ALL OTHER								
IN WHOSE NAME ASSESSED		SUBDIVISION	Sec. or Lot	Town or Block	Rng.	Number of Acres of Land	No. School District	Indicate Homestead Yes or No	Agricultural Use Yes or No	* Indicate Type of Property	LAND Exclusive of Structures and Improvements	BUILDINGS and Other Structures	MACHINERY Permanently Attached to Real Estate	TOTAL True and Full Value	Homestead Up to $4,000 20%	Over $4,000 Homestead 33⅓%	Timber Class 3a 20%	Homestead Up to $4,000 25%	Over $4,000 Homestead 40%	MACHINERY Permanently Attached to Real Estate 33⅓%	Seasonal and Recreational Cabins 33⅓%	TOTAL ASSESSED VALUE	Total Assessed Value as Equalized by the Board of Review	FINAL EQUALIZED VALUE
						Acres 100ths					Dollars	Dollars	Dollars	Dollars	Dollars	Dollars	Dollars	Dollars	Dollars	Dollars	Dollars	Dollars	Dollars	Dollars
		Hackensack Bathing Beach (Part of Lot 17 Blk. 15-140-31)																					
Henry R. + Augusta E. Henderson	1		1				Un	no	no	C	98	228 +20%		326		109						109		
" " "	2		2					no	"	"	99	190		289		96						96		
" " "	3		3					yes	"	R	100	202		302		100						100		
" " "	4		4					no	"	C	100	414		514	103	89						192		
" " "	5		5					no	"	"	99	345		445	89							89		
Vernon D. + Gretchen L. Christenson, Carla M.	6	Moran Dorothy G. Buckley	6					no	"	"	99	564		664		221						221		
Roy A. + Edna R. Swanson	7		7					no	"	"	50	470		570		190						190		
" " "	8		8					no	"	"	99	180		279		93						93		
" " "	9		9					no	"	"	90	150		249		83						83		
" " "	10		10	from W. 11'				no	"	"	99	207		306		103						103		
Henry R. + Augusta Henderson	11		11	N. 11½ Feet 10 rods				no	"	L	90	174		273		91						91		
	12											210		260		87						87		
	13											175		225		75						75		
	14											173		272		91						91		
	15											144		243		81						81		
	17											166		256		85						85		
	18											138		228		76						76		
	19											166		256		85						85		
	20											138		228		76						76		
											1014	2512 +20%		3526	103	1004						1107		
												2092		3106	89	887						976		

	SOLD FOR TAXES	VALUATIONS BY SCHOOL DISTRICTS AS EQUALIZED BY DEPARTMENT OF TAXATION						Tax Including State Homestead	State Tax on Non-Homestead	SPECIAL TAXES	SPECIAL TAXES	TOTAL TAXES	PAID	WHEN PAID	Number of Receipt	March Settlement 1961	June Settlement 1961	Penalty	November Settlement 1961	Penalty	Collections to First Monday in January 1962	Penalty	Delinquent on First Monday in January 1962	Total Delinquent Tax and Penalty	REMARKS
		District No. Rate Mills	District No. Rate Mills	District No. Rate Mills	District No. Rate Mills	District No. Rate Mills	District No. Rate Mills	Mills	Mills					Month Day Year											
		Dollars	Dollars	Dollars	Dollars	Dollars	Dollars	$ cts.	$ cts.	$ cts.	$ cts.	$ cts.				$ cts.	$ cts.	$ cts.	$ cts.	$ cts.	$ cts.	$ cts.	$ cts.	$ cts.	
1				109				3164	96			3240	PAID IN FULL	APR 12 1961											7285
2				100				2904	70			2974	PAID IN FULL	APR 12 1961											"
3				+103				2990				2990	PAID IN FULL	APR 12 1961	4743		185 40								"
4				221				6416	154			6570	PAID IN FULL	APR 12 1961											"
5				93				2700	66			2766	PAID IN FULL	APR 12 1961											"
6				103				2990	72			3062	Rel. 88 Part Paid	AUG 28 1961 MAY 17 1961	143X 6354		15 00		15 62						15.62 7286
7				87				2526	60			2586											25 86	2845	15879
8				91				2642	64			2706											27 06	2977	"
9				85				2468	60			2528											25 28	2781	"
10				85				2468	60			2528											25 28	2781	"
11				30				872	22			894	PAID IN FULL	SEP 5 1961	15295				8 94	27					"
12																									
13																									
14																									
15																									
16																									
17																									
18																									
19																									
20				+103																					
				1004				32140	704			32844					200 40		24 56				103 48		
				1107																					

Assessment Roll and Tax List of Real Property in the Town of Hiram, Cass County, Minnesota, for Taxes for the Year 1960.

Form 54 MILLER-DAVIS CO., MINNEAPOLIS

* Indicate Type of Property: R-Residential, C-Commercial, I-Industrial, U-Utility, F-Farm, L-Lakeshore, T-Timber, M-Mineral

	In Whose Name Assessed	Description of Property: Subdivision	Sec. or Lot	Town or Block	Rng.	Number of Acres of Land (Acres 100ths)	No. School District	Indicate Home or No	Agt. or Home Res. Yes or No	* Indicate Type of Property	True and Full Valuations: Land Exclusive of Structures and Improvements	Buildings and Other Structures	Machinery Permanently Attached to Real Estate	Total True and Full Value	Assessed Valuations: Rural: Homestead Up to $1,000 20%	Rural: Over $1,000 and Non-Homestead 33⅓%	All Other: Timber Land Class 3a 20%	All Other: Homestead Up to $1,000 25%	All Other: Over $1,000 and Non-Homestead 40%	Machinery Permanently Attached to Real Estate 33⅓%	Seasonal and Recreational Cabins 33⅓%	Total Assessed Value	Total Assessed Value as Equalized by the Board of Review	Final Equalized Value
		(Part of Sec. 34 - Sec. 10-140-31)																						
1	Lin C. + Esther A. Sarles		1					no	no	R	49	576 / 480		675 / 579							225 / 193	225 / 193		
2	L. C. + Esther Sarles (Knack)		2					no	"	"	100	600		700 / 600							233 / 200	233 / 200		
3	L. C. + Esther M. Knack		3					no	"	"	99	482		581 / 501							194 / 167	194 / 167		
4	Bessie M. + Clarence Kendall		4					no	no	"	100	612		712 / 610	142 / 122							142 / 122		
5	Bessie + Clarence Kendall (Bessie M. + Douglas M. Campbell)		5					no	no	"	99	252 / 210		351 / 309							117 / 103	117 / 103		
6	Ellen Engelbretson		6					no	"	R	99	511 / 446		610 / 525							203 / 175	203 / 175		
7	Albert L. + Mary M. Roebuck		7					no	"	"	99	608 / 507		707 / 606							236 / 202	236 / 202		
8	Nathan L. + Hazel C. Kauth		8					no	no	"	99			99		33						33		
9	" " "		9					no	"	"	150			150		50						50		
10	" " "		10					no	"	"	99			99		33						33		
11	Roger Wayne Buckholz + Patricia Ann Buckholz		11					no	"	"	99			99		33						33		
12	" " " " "		12					no	"	"	99			99		33						33		
13	" " " " "		13					no	"	"	99			99		33						33		
14	Ronald R. + Geraldine Farrington		14					no	"	"	99			99		33						33		
15	Earl A. Hogan (Doing Business As Hogan Cabins)		15					no	"	"	99			99		33						33		
16	Peter + Lucie Van Meter		16					no	"	"	99			99		33						33		
17	Alex A. + Edith A. Grundy		17					no	no	"	99	266 / 222		365 / 321							122 / 107	122 / 107		
18	Elmer L. + Mary Mathews		18					no	no	"	99	209 / 174		308 / 273		103 / 91						103 / 91		
19	Mary Forrest + George L. Hoppe		19					no	"	"	51			51		17						17		
20	" " " "		20					no	no	"	50	48 / 40		98 / 90							33 / 30	33 / 30		
											1936	4164 / 3471		6100 / 5401	142 / 122	434 / 371					1263 / 1077	1939 / 1761		

Plainhurst | Sunset Beach | Pitsenbarger | Johnston Beach | Sunset View | Re-Arrangement of Lot 1 | Peaceful Shores | Peaceful Valley | Jackonsack Bathing Beach | Plat Add'n to Peaceful Shores | Coughlin Beach | Long Pine | Plat of N.W. Shore

Sold for Taxes	Valuations by School Districts as Equalized by Department of Taxation: District No. 2 Rate 34 Mills	District No. 1 Rate 40 Mills	District No. 4 Rate 40 Mills	District No. Rate Mills	District No. Rate Mills	Tax Including State Homestead Mills	State Tax on Non-Homestead 10 Mills	Special Taxes	Special Taxes	Total Taxes	Paid	When Paid (Month Day Year)	Number of Receipt	March Settlement 1961	June Settlement 1961	Penalty	November Settlement 1961	Penalty	Collections to First Monday in January 1962	Penalty	Delinquent on First Monday in January 1962	Total Delinquent Tax and Penalty	Remarks
	Dollars	Dollars	Dollars	Dollars	Dollars	$ cts.	$ cts.	$ cts.	$ cts.	$ cts.						$ cts.	$ cts.	$ cts.	$ cts.	$ cts.	$ cts.	$ cts.	
1		225				6082	158			6240	2nd HALF PAID OCT 31 1961 1st HALF PAID MAY 26 1961	19891		63 51			63 51						7886
2		233				6298	164			6462	2nd HALF PAID OCT 31 1961 2nd HALF PAID MAY 26 1961	12343											"
3		194				5244	136			5380	PAID IN FULL MAY 16 1961	9931		53 80									7389
4				$142		4122				4122	2nd HALF PAID SEP 14 1961 1st HALF PAID MAY 31 1961	15423 13467		20 61			20 61						7387
5		117				3162	82			3244	2nd HALF PAID AUG 1 1961 1st HALF PAID JUN 6 1961	14971 10786		16 22			16 22						7385
6		203				5488	142			5630	2nd HALF PAID OCT 24 1961 1st HALF PAID JUN 6 1961	17243 10707		28 15			28 15						7377
7		236				6380	166			6546	PAID IN FULL MAY 31 1961	10709		65 46									7382
8			33			958	24			982	PAID IN FULL MAY 31 1961	10708		9 82									7380
9	SALE FOR TAXES		50			1452	36			1488	PAID IN FULL DEC 18 1961								14 88				
10	SALE FOR TAXES		33			958	24			982	PAID IN FULL DEC 18 1961								9 82	3 27			
11	SALE FOR TAXES		33			958	24			982	PAID IN FULL DEC 18 1961	17766							9 82				
12			33			958	24			982	PAID IN FULL APR 18 1961				9 82								7378
13			33			958	24			982	PAID IN FULL APR 18 1961	4796			9 82								
14			33			958	24			982	PAID IN FULL FEB 14 1961	2587	1964										
15			33			958	24			982	PAID IN FULL FEB 14 1961												7379
16	SALE FOR TAXES		33			958	24			982	PAID IN FULL JUL 6 1961	6946					9 82	20					
17		122				3248	86			3334	PAID IN FULL MAY 17 1961	6353		33 34									7388
18			103			2990	72			3062	PAID IN FULL APR 17 1961	5914		30 62									7386
19			17			494	12			506	PAID IN FULL APR 18 1961	5998		5 06									7380
20		33		$142 = $142		892	24			916	PAID IN FULL APR 18 1961			9 16									"
		1263		434 = 1797		36844							1964	356 89			138 81		34 52				
		1963		576 = 1939		53566	1210			54836													

Assessment Roll and Tax List of Real Property in the Adam of Hilian, Cass County, Minnesota, for Taxes for the Year 1960.

Form 54 MILLER-DAVIS CO., MINNEAPOLIS

* Indicate Type of Property: R-Residential, C-Commercial, I-Industrial, U-Utility, F-Farm, L-Lakeshore, T-Timber, M-Mineral

	IN WHOSE NAME ASSESSED	DESCRIPTION OF PROPERTY: SUBDIVISION	Sec. or Lot	Town or Block	Rng.	Number of Acres of Land (Acres / 100ths)	No. School District	Indicate Homestead Yes or No	Indicate Seasonal Yes or No	* Indicate Type of Property	TRUE AND FULL VALUATIONS: LAND Exclusive of Structures and Improvements	BUILDINGS and Other Structures	MACHINERY Permanently Attached to Real Estate	TOTAL True and Full Value	ASSESSED VALUATIONS: RURAL: Homestead Up to $4,000 20%	RURAL: Over $4,000 and Non-Homestead 33⅓%	ALL OTHER: Timber Land Class 3e 20%	ALL OTHER: Homestead Up to $4,000 25%	ALL OTHER: Over $4,000 and Non-Homestead 40%	ALL OTHER: MACHINERY Permanently Attached to Real Estate 33⅓%	ALL OTHER: Seasonal and Recreational Cabins 33⅓%	TOTAL ASSESSED VALUE	Total Assessed Value as Equalized by the Board of Review	FINAL EQUALIZED VALUE
											Dollars	Dollars	Dollars	Dollars	Dollars	Dollars	Dollars	Dollars	Dollars	Dollars	Dollars	Dollars	Dollars	Dollars
1	Paul A. Ryan	Peaceful Valley	21				70	No	No	R	99			99		~~33~~					33	33		
	" "											97		188 E.H.S.								65		
2			22				70	No	No	R	99	81		99		~~33~~					60	33		65
3	" "		23				70	No	No	R	99			99		33						33		
4	Gerre A. Peterson		24				70	No	"	"	99			99		33						33		
5	" "		25				70	No	"	"	99			99		33						33		
6																								
7																								
8																								
9																								
10																								
11																								
12																								
13																								
14																								
15																								
16																								
17																								
18																								
19																								
20																								
											495	97 / 81		592 / 445 / 576		~~45~~ / 99					98 / 93	197 / 165 / 192		

	SOLD FOR TAXES	VALUATIONS BY SCHOOL DISTRICTS AS EQUALIZED BY DEPARTMENT OF TAXATION: District No. Rate Mills	District No. Rate Mills	District No. Rate Mills	District No. Rate Mills	District No. Rate Mills	District No. Rate Mills	Tax Including State Homestead Mills	State Tax on Non-Homestead 1.2 Mills	SPECIAL TAXES	SPECIAL TAXES	TOTAL TAXES	PAID	WHEN PAID	Number of Receipt	March Settlement 1961	June Settlement 1961	Penalty	November Settlement 1961	Penalty	Collections to First Monday in January 1962	Penalty	Delinquent on First Monday in January 1962	Total Delinquent Tax and Penalty	REMARKS
		Dollars	Dollars	Dollars	Dollars	Dollars	Dollars	$ cts.	$ cts.	$ cts.	$ cts.	$ cts.		Month Day Year		$ cts.	$ cts.	$ cts.	$ cts.	$ cts.	$ cts.	$ cts.	$ cts.	$ cts.	
1			33					892	24			916	1	2nd HALF PAID OCT 4 1961 1st Half Paid MAY 4 1961	14052		4 58		4 58						2323
2			65					1758	46			1804	2	2nd HALF PAID OCT 4 1961 1st Half Paid MAY 4 1961			9 02		9 02						"
3					33			958	24			982	3	PAID IN FULL MAY 4 1961											2381
4					33			958	24			982	4	PAID IN FULL MAY 4 1961	9619		29 46								"
5					33			958	24			982	5	PAID IN FULL MAY 4 1961											"
6													6												
7													7												
8													8												
9													9												
10													10												
11													11												
12													12												
13													13												
14													14												
15													15												
16													16												
17													17												
18													18												
19													19												
20													20												
			98		99 = 197			2650 / 2374 / 5524	142			5666					48 26		13 60						

Assessment Roll and Tax List of Real Property in the Pine on Hiram, Cass County, Minnesota, for Taxes for the Year 1960.

Form 34 MILLER-DAVIS CO., MINNEAPOLIS

* Indicate Type of Property: R-Residential, C-Commercial, I-Industrial, U-Utility, F-Farm, L-Lakeshore, T-Timber, M-Mineral

	IN WHOSE NAME ASSESSED	DESCRIPTION OF PROPERTY: SUBDIVISION	Sec. or Lot	Town or Block	Rng.	Number of Acres of Land (Acres / 100ths)	No. School District	Indicate Homestead Yes or No	Agricultural Seas. Recr. Yes or No	* Indicate Type of Property	TRUE AND FULL VALUATIONS: LAND Exclusive of Structures and Improvements	BUILDINGS and Other Structures	MACHINERY Permanently Attached to Real Estate	TOTAL True and Full Value	ASSESSED VALUATIONS: RURAL: Homestead Up to $1,000 20%	RURAL: Over $1,000 and Non-Homestead 33⅓%	ALL OTHER: Timber Land Class 3e 20%	ALL OTHER: Homestead Up to $1,000 25%	ALL OTHER: Over $1,000 and Non-Homestead 40%	ALL OTHER: MACHINERY Permanently Attached to Real Estate 33⅓%	ALL OTHER: Seasonal and Recreational Cabins 33⅓%	TOTAL ASSESSED VALUE	Total Assessed Value as Equalized by the Board of Review	FINAL EQUALIZED VALUE
											Dollars	Dollars	Dollars	Dollars	Dollars	Dollars	Dollars	Dollars	Dollars	Dollars	Dollars	Dollars	Dollars	Dollars
1	William M. + Martha Elsie Kimberly	(Part Lot 2 Sec. 24-140-31) 1 Rec. N.55½' of E.181'					Non	no	no	R	20	648 540		678 570		226 190						226 190		
	Foster L. + Mary L. Hyperth & Ethel M. + Jesse E. Garrett	E. 80½' N. 55½' of 1						no	"	L	24			24		8						8		
2	William M. + Martha Elsie Kimberly	2						no	"	"	21			21		7						7		
3	Melvin L. + Emily L. Hillard	3						no	"	"	21			21		7						7		
4	Earl L. + Barbara A. Aird	4						no	"	"	21			21		7						7		
5	Richard C. + Eileen L. Bordenhofer	5						no	"	"	21			21		7						7		
6	Norman + Betty Ann Rass	6						no	"	"	21			21		7						7		
7	Lorraine Bordenhofer	7						no	"	"	21			21		7						7		
8	Lawrence A. + Lois A. Nelson	8						no	"	"	21			21		7						7		
9	Glen + Hilda Erickson	9						no	"	"	21			21		7						7		
10	~~Kurt + Barbara Aird~~ Paul G. Erickson	10						no	"	"	21			21		7						7		
11	" " "	11						no	"	"	21			21		7						7		
12											264	648 540		912 264		304 268						304 268		
13																								
14																								
15																								
16																								
17																								
18																								
19																								
20																								

	SOLD FOR TAXES	VALUATIONS BY SCHOOL DISTRICTS AS EQUALIZED BY DEPARTMENT OF TAXATION: District No. / Rate / Mills	Tax including State Homestead Mills	State Tax on Non-Homestead 1.8 Mills	SPECIAL TAXES	SPECIAL TAXES	TOTAL TAXES		PAID	WHEN PAID (Month Day Year)	Number of Receipt	March Settlement 1961	June Settlement 1961	Penalty	November Settlement 1961	Penalty	Collections to First Monday in January 1962	Penalty	Delinquent on First Monday in January 1962	Penalty	Total Delinquent Tax and Penalty	REMARKS
		Dollars	$ cts.	$ cts.	$ cts.	$ cts.	$ cts.					$ cts.	$ cts.	$ cts.	$ cts.	$ cts.	$ cts.	$ cts.	$ cts.	$ cts.		
1		226	6562	158			6720	1	PAID IN FULL	MAY 4 1961	223		67.20									Pat. Add'n. to Peaceful Shores 7158
2		8	232	06			238	2	PAID IN FULL	JUN 2 1961	13693				2.38	04						7157
3		7	204	04			208	3	PAID IN FULL	MAY 4 1961	223		2.08									7158
4		7	204	04			208	4	PAID IN FULL	MAY 31 1961	10711		2.08									7297
5		7	204	04			208	5	PAID IN FULL	MAY 5 1961	8939		2.08									7401
6		7	204	04			208	6	PAID IN FULL	MAY 22 1961	14924		2.08									Coughlin Beach 7162
7		7	204	04			208	7	PAID IN FULL	MAY 1 1961	10168		2.08									7299
8		7	204	04			208	8	PAID IN FULL	MAY 1 1961	10166		2.08									7295
9		7	204	04			208	9	PAID IN FULL	MAY 1 1961	10167		2.08									7402
10		7	204	04			208	10	PAID IN FULL	MAY 8 1961	9016		2.08									Long Pine 7167
11		7	204	04			208	11	PAID IN FULL	MAY 5 1961	8939		2.08									7401
12		7	204	04			208	12	PAID IN FULL	MAY 5 1961			2.08									"
13								13														Plat of N.W. Shore
14								14														
15								15														
16								16														
17								17														
18								18														
19								19														
20								20														
		304	8834	204			9038						20.00		2.38							

Assessment Roll and Tax List of Real Property in the Town of Hiram

* Indicate Type of Property: R-Residential, C-Commercial, I-Industrial, U-Utility, F-Farm, L-Lakeshore, T-Timber, M-Mineral

Form 54 MILLER-DAVIS CO., MINNEAPOLIS

	IN WHOSE NAME ASSESSED	DESCRIPTION OF PROPERTY: SUBDIVISION (1st Add'n. to Peaceful Shores (Part of Lots 2-3 Blk 13-140-24)	Sec. or Lot	Town or Block	Rng.	Number of Acres of Land (Acres 100ths)	No. School District	Indicate Homestead Yes or No	Agricultural Seas. Recr. Yes or No	Indicate Type Property	TRUE AND FULL VALUATIONS: LAND Exclusive of Structures and Improvements	BUILDINGS and Other Structures	MACHINERY Permanently Attached to Real Estate	TOTAL True and Full Value	ASSESSED VALUATIONS: RURAL: Homestead Up to $4,000 20%	Over $4,000 and Non-Homestead 33⅓%	ALL OTHER: Timber Land Class 3e 20%	Homestead Up to $4,000 25%	Over $4,000 and Non-Homestead 40%	MACHINERY Permanently Attached to Real Estate 33⅓%	Seasonal and Recreational Cabins 33⅓%	TOTAL ASSESSED VALUE	Total Assessed Value as Equalized by the Board of Review	FINAL EQUALIZED VALUE
											Dollars	Dollars	Dollars	Dollars	Dollars	Dollars	Dollars	Dollars	Dollars	Dollars	Dollars	Dollars	Dollars	Dollars
1	James M. Hicks	1	51					No	No	No	L	21			21	7						7		
2	" "	2	52					No	"	"	"	21			21	7						7		
3	Everett Sr., Everett Jr., Jack Kilcherly	53						No	"	"	"	21			21	7						7		
4	Sam + Viola L. Rothwell	4	54					No	"	"	"	21			21	7						7		
5	Earl A. Ryan	5	55					No	"	"	"	21			21	7						7		
6	" "	6	56					No	"	"	"	21			21	7						7		
7	" "	7	57					No	"	"	"	21			21	7						7		
8	" "	8	58					No	"	"	"	21			21	7						7		
9	" "	9	59					No	"	"	"	21			21	7						7		
10	" "	10	60					No	"	"	"	21			21	7						7		
11	" "	11	61					No	"	"	"	21			21	7						7		
12	" "	12	62					No	"	"	"	21			21	7						7		
13	" "	13	63					No	"	"	"	21			21	7						7		
14	" "	14	64					No	"	"	"	21			21	7						7		
15	" "	15	65					No	"	"	"	21			21	7						7		
16	" "	16	66					No	"	"	"	21			21	7						7		
17	" "	17	67					No	"	"	"	21			21	7						7		
18	" "	18	68					No	"	"	"	21			21	7						7		
19	" "	19	69					No	"	"	"	21			21	7						7		
20	" "	20	70					No	"	"	"	21			21	7						7		
												420			420	140						140		

	SOLD FOR TAXES	VALUATIONS BY SCHOOL DISTRICTS AS EQUALIZED BY DEPARTMENT OF TAXATION: District No. ___ Rate ___ Mills	District No. ___ Rate ___ Mills	District No. 2141 Rate 34.28 Mills	District No. ___ Rate ___ Mills	District No. ___ Rate ___ Mills	District No. ___ Rate ___ Mills	Tax Including State Homestead ___ Mills	State Tax on Non-Homestead 1.9 Mills	SPECIAL TAXES	SPECIAL TAXES	TOTAL TAXES	PAID	WHEN PAID (Month Day Year)	Number of Receipt	March Settlement 1961	June Settlement 1961	Penalty	November Settlement 1961	Penalty	Collections to First Monday in January 1962	Penalty	Delinquent on First Monday in January 1962	Penalty	Total Delinquent Tax and Penalty	REMARKS
		Dollars	Dollars	Dollars	Dollars	Dollars	Dollars	$ cts.	$ cts.	$ cts.	$ cts.	$ cts.				$ cts.	$ cts.	$ cts.	$ cts.	$ cts.	$ cts.	$ cts.	$ cts.	$ cts.	$ cts.	
1				7				204	04			208	PAID IN FULL	JUN 1 9 1961	13644				4 16	0 6					7181
2				7				204	04			208	PAID IN FULL	JUN 1 9 1961											"
3				7				204	04			208	PAID IN FULL	MAY 3 1 1961	10724		2 08								7403
4				7				204	04			208	PAID IN FULL	MAR 1 4 1961	7363		2 08								7263
5				7				204	04			208	PAID IN FULL	MAY 1 5 1961			2 08								7267
6				7				204	04			208	PAID IN FULL	MAY 1 5 1961			2 08								
7				7				204	04			208	PAID IN FULL	MAY 1 5 1961			2 08								
8				7				204	04			208	PAID IN FULL	MAY 1 5 1961			2 08								
9				7				204	04			208	PAID IN FULL	MAY 1 5 1961			2 08								
10				7				204	04			208	PAID IN FULL	MAY 1 5 1961			2 08								
11				7				204	04			208	PAID IN FULL	MAY 1 5 1961			2 08								
12				7				204	04			208	PAID IN FULL	MAY 1 5 1961	9348		2 08								
13				7				204	06			210	PAID IN FULL	MAY 2 3 1961			2 10								
14				7				204	06			210	PAID IN FULL	MAY 1 5 1961			2 10								
15				7				204	06			210	PAID IN FULL	MAY 2 3 1961			2 10								
16				7				204	06			210	PAID IN FULL	MAY 1 5 1961			2 10								
17				7				204	06			210	PAID IN FULL	MAY 1 5 1961			2 10								
18				7				204	06			210	PAID IN FULL	MAY 1 5 1961			2 10								
19				7				204	06			210	PAID IN FULL	MAY 1 5 1961			2 10								
20				7				204	06			210	PAID IN FULL	MAY 1 5 1961			2 10								
				140				4080	96			4176					37 60		4 16						

Assessment Roll and Tax List of Real Property in the Orion of Hiram

Form 51. MILLER-DAVIS CO., MINNEAPOLIS

* Indicate Type of Property: R-Residential, C-Commercial, I-Industrial, U-Utility, F-Farm, L-Lakeshore, T-Timber, M-Mineral

	In Whose Name Assessed	Description of Property: Subdivision (1st Add'n. to Peacefull Shores)	Ser. or Lot	Town or Block	Rng.	Number of Acres of Land (Acres 100ths)	No. School District	Indicate Homestead Yes or No	Agricultural or Seasonal Resd. Yes or No	Indicate Type of Property*	True and Full Valuations: Land Exclusive of Structures and Improvements (Dollars)	Buildings and Other Structures (Dollars)	Machinery Permanently Attached to Real Estate (Dollars)	Total True and Full Value (Dollars)	Assessed Valuations: Rural: Homestead Up to $4,000 20% (Dollars)	Rural: Over $4,000 and Non-Homestead 33⅓% (Dollars)	All Other: Timber Land Class 3e 20% (Dollars)	All Other: Homestead Up to $4,000 25% (Dollars)	All Other: Over $4,000 and Non-Homestead 40% (Dollars)	All Other: Machinery Permanently Attached to Real Estate 33⅓% (Dollars)	All Other: Seasonal and Recreational Cabins 33⅓% (Dollars)	Total Assessed Value (Dollars)	Total Assessed Value as Equalized by the Board of Review (Dollars)	Final Equalized Value (Dollars)
1	Earl A. Ryan		71				Orion	no	no	L	21			21		7						7		
2	Paul William Mosher		72					no	"	"	21			21		7						7		
3	" " "		73					no	"	"	21			21		7						7		
4	" " "		74					no	"	"	21			21		7						7		
5	" " "		75					no	"	"	21			21		7						7		
6	" " "		76					no	"	"	21			21		7						7		
7	" " "		77					no	"	"	21			21		7						7		
8	Ernest Fort & Norma L. Van Dickhe ~~Earl A. Ryan~~		78					no	"	"	21			21		7						7		
9	" " " "		79					no	"	"	21			21		7						7		
10	Anthony & Almeta Green ~~Earl A. Ryan~~		80					no	"	"	21			21		7						7		
11	" "		81					no	"	"	21			21		7						7		
12	" "		82					no	"	"	21			21		7						7		
13	" "		83					no	"	"	21			21		7						7		
14	Earl A. Ryan		84					no	"	"	21			21		7						7		
15	" "		85					no	"	"	21			21		7						7		
16	" "		86					no	"	"	21			21		7						7		
17	" "	Outlot D						no	"	"	21			21		7						7		
18	Sheldon B. Lipschmitz	"	E					new	"	R	40	450 375		490 465	108 93							108 93		
19	Orion & Hiram	"	A Road																					
20																								
											441	450 375		891 816	108 93	119						227 312		

	Sold for Taxes	Valuations by School Districts as Equalized by Department of Taxation: District No. ..... Rate ..... Mills	District No. ..... Rate ..... Mills	District No. 2 Rate 24.0 Mills	District No. ..... Rate ..... Mills	District No. ..... Rate ..... Mills	District No. ..... Rate ..... Mills	Tax Including State Homestead ..... Mills	State Tax on Non-Homestead 9.0 Mills	Special Taxes	Special Taxes	Total Taxes	Paid: Month Day Year	When Paid	Number of Receipt	March Settlement 1961	June Settlement 1961	Penalty	November Settlement 1961	Penalty	Collections to First Monday in January 1962	Penalty	Delinquent on First Monday in January 1962	Total Delinquent Tax and Penalty	Remarks
		Dollars	Dollars	Dollars	Dollars	Dollars	Dollars	$ cts.	$ cts.	$ cts.	$ cts.	$ cts.				$ cts.	$ cts.	$ cts.	$ cts.	$ cts.	$ cts.	$ cts.	$ cts.	$ cts.	
1				7				204	04			208	PAID IN FULL MAY 15 1961		9348		208								7267
2				7				204	04			208	PAID IN FULL May 22				208								7251
3				7				204	04			208	PAID IN FULL May 22				208								"
4				7				204	04			208	PAID IN FULL May 22				208								"
5				7				204	04			208	PAID IN FULL May 22		10933		208								"
6				7				202	04			206	PAID IN FULL May 22				206								7251
7				7				202	04			206	PAID IN FULL May 22				206								"
8				7				202	04			206	PAID IN FULL MAY 22 1961				206								17009
9				7				202	04			206	PAID IN FULL MAY 22 1961		10940		206								"
10				7				202	04			206	PAID IN FULL MAY 15 1961				206								7267
11				7				202	04			206	PAID IN FULL MAY 15 1961				206								"
12				7				202	06			208	PAID IN FULL MAY 15 1961				208								"
13				7				202	06			208	PAID IN FULL MAY 15 1961		9348		208								"
14				7				202	06			208	PAID IN FULL MAY 15 1961				208								"
15				7				202	06			208	PAID IN FULL MAY 15 1961				208								"
16				7				202	06			208	PAID IN FULL MAY 15 1961				208								"
17				7				202	06			208	PAID IN FULL MAY 15 1961				208								"
18				#108				3136				3136	PAID IN FULL MAY 22 1961		6556		3136								7442
19																									
20																									
				#108 119 227				6580	80			6660					6660								

Assessment Roll and Tax List of Real Property in the Town of Hiram, Cass County, Minnesota, for Taxes for the Year 1960.

Form 54 — MILLER-DAVIS CO., MINNEAPOLIS

* Indicate Type of Property: R-Residential, C-Commercial, I-Industrial, U-Utility, F-Farm, L-Lakeshore, T-Timber, M-Mineral

	IN WHOSE NAME ASSESSED	DESCRIPTION OF PROPERTY: SUBDIVISION	Sec. or Lot	Town or Block	Rng.	Number of Acres of Land: Acres	100ths	No. School District	Indicate Homestead Yes or No	Agri. or Seas. Recr. Yes or No	* Indicate Type of Property	TRUE AND FULL VALUATIONS: LAND Exclusive of Structures and Improvements	BUILDINGS and Other Structures	MACHINERY Permanently Attached to Real Estate	TOTAL True and Full Value	ASSESSED VALUATIONS: RURAL: Homestead Up to $4,000 20%	Over $4,000 and Non-Homestead 33⅓%	ALL OTHER: Timber Land Class 3c 20%	Homestead Up to $4,000 25%	Over $4,000 and Non-Homestead 40%	MACHINERY Permanently Attached to Real Estate 33⅓%	Seasonal and Recreational Cabins 33⅓%	TOTAL ASSESSED VALUE	Total Assessed Value as Equalized by the Board of Review	FINAL EQUALIZED VALUE
												Dollars	Dollars	Dollars	Dollars	Dollars	Dollars	Dollars	Dollars	Dollars	Dollars	Dollars	Dollars	Dollars	Dollars
		Coughlin Beach (Part of Lot 1 Sec. 15-140-31 & all of Lot 4 Sec. 10-140-31)																							
1	Joseph + Ella Hebeck		1					Un	No	No	L	80	50		130	28							28		
													120		120	26							26		
2	John N. + Blanche D. Coughlin		2					No	No	4		112	892		1004							335	335		
													743		855							285	285		
3	Alfred E. Hook		3					No	No	L		90			90		30						30		
4																									
5																									
6																									
7																									
8																									
9																									
10																									
11																									
12																									
13																									
14																									
15																									
16																									
17																									
18																									
19																									
20																									
												282	952 / 1993		1234 / 1015	28 / 26	30					335 / 285	363 / 341		

	SOLD FOR TAXES	VALUATIONS BY SCHOOL DISTRICTS AS EQUALIZED BY DEPARTMENT OF TAXATION: District No. Rate Mills	District No. Rate Mills	District No. Rate Mills	District No. Rate Mills	District No. Rate Mills	District No. Rate Mills	Tax Including State Homestead Mills	State Tax on Non-Homestead Mills	SPECIAL TAXES	SPECIAL TAXES	TOTAL TAXES	PAID	WHEN PAID	Number of Receipt	March Settlement 1961	June Settlement 1961	Penalty	November Settlement 1961	Penalty	Collections to First Monday in January 1962	Penalty	Delinquent on First Monday in January 1962	Total Delinquent Tax and Penalty	REMARKS
		Dollars	Dollars	Dollars	Dollars	Dollars	Dollars	$ cts.	$ cts.	$ cts.	$ cts.	$ cts.	Month Day Year			$ cts.	$ cts.	$ cts.	$ cts.	$ cts.	$ cts.	$ cts.	$ cts.	$ cts.	
1				Town 28				812				812	PAID IN FULL	MAY 8 1961	9019		8 12								7232
2		335						9056	234			9290	PAID IN FULL	FEB 16 1961	860	92 90									7180
													2nd TO-TO PAID	OCT 31 1961	11296										
3				30				812	22			894	1ST HALF PAID	MAY 31 1961	11206		4 47		4 47						7419
4																									
5																									
6																									
7																									
8																									
9																									
10																									
11																									
12																									
13																									
14																									
15																									
16																									
17																									
18																									
19																									
20		335		28 = 28 / 30 = 365 / 51 = 343				4056 / 1684 / 10740	256			10996				9293	1257		447						

Assessment Roll and Tax List of Real Property in the Bon of Lilliam

Form 54 MILLER-DAVIS CO., MINNEAPOLIS

* Indicate Type of Property: R-Residential, C-Commercial, I-Industrial, U-Utility, F-Farm, L-Lakeshore, T-Timber, M-Mineral

	In Whose Name Assessed	Description of Property: Subdivision	Sec. or Lot	Town or Block	Rng.	Number of Acres of Land (Acres 100ths)	No. School District	Indicate Homestead Yes No	Agricultural Seasonal Recreational Yes No	Indicate Type of Property*	True and Full Valuations: Land Exclusive of Structures and Improvements (Dollars)	Buildings and Other Structures (Dollars)	Machinery Permanently Attached to Real Estate (Dollars)	Total True and Full Value (Dollars)	Assessed Valuations: Rural: Homestead Up to $1,000 20% (Dollars)	Rural: Over $1,000 and Non-Homestead 33⅓% (Dollars)	All Other: Timber Land Class 3e 20% (Dollars)	All Other: Homestead Up to $1,000 25% (Dollars)	All Other: Over $1,000 and Non-Homestead 40% (Dollars)	Machinery Permanently Attached to Real Estate 33⅓% (Dollars)	Seasonal and Recreational Cabins 33⅓% (Dollars)	Total Assessed Value (Dollars)	Total Assessed Value as Equalized by the Board of Review (Dollars)	Final Equalized Value (Dollars)
		(Park of Hook Lots 3 Sec. 16-140-31)																						
1	Robert H. & Gene Anderson		1				Bon	no	yes	R		790		949							316	316		
2	Lawrence R. & Jane E. Byngaben	Park of lot	1					no	no	T	169	650		819							273	273		
3	Robert & Alice L. Kay		2					no	"	T	150			150		50						50		
4	Robert H. & E. Gene Anderson		3					no	yes	"	75			75		25						25		
5	E. M. Evans		4					no	no	R	150	684		834							278	278		
6	Lewis & Cecelia Shores		5					no	"	"	75	570		720							240	240		
7	James M. & Emma E. Aubrecht		6					no	yes	"	75			75		25						25		
8	Robert H. & Gene Anderson		7					no	"	"	74	601		675	135							135		
9	" " "		8					no	"	"	74	501		575	115							115		
10	Ben E. & Kate M. Sterling	E. 100' of lot	8					no	no	"	74	300		374							125	125		
11			9					no	"	"	74	250		324							108	108		
12	Robert H. & E. Gene Anderson	Platted lots in Park of lot	9					no	"	"	74	480		554							185	185		
13	Lawrence & Leola Nelson	Sly 100' of lot	9	W½ of				no	yes	"	74	400		474							158	158		
14	Paul M. Rockenbach & Wife et al	N 100' of Sly 200' of	9	W½ of				no	"	"	300			300							100	100		
15	Donald W. & Faith Eckert							no	no	"	75			75		25						25		
16	Robert H. & Alice Lowkay	Part of lot	1																					
17	Donald & Faith Eckert	W Sly 100' of Sly 200' of lot	8																					
18																								
19																								
20																								
											1120	3398		4518	135	228					1050	1413		
											1120	3224		4344	115	218					1005	1338		

	Sold for Taxes	Valuations by School Districts as Equalized by Department of Taxation: District No. Rate Mills	District No. Rate Mills	District No. Rate Mills	District No. Rate Mills	District No. Rate Mills	Tax including State Homestead Mills	State Tax on Non-Homestead Mills	Special Taxes	Special Taxes	Total Taxes	Paid	When Paid	Number of Receipt	March Settlement 1961	June Settlement 1961	Penalty	November Settlement 1961	Penalty	Collections to First Monday in January 1962	Penalty	Delinquent on First Monday in January 1962	Total Delinquent Tax and Penalty	Remarks
		Dollars	Dollars	Dollars	Dollars	Dollars	$ cts.	$ cts.	$ cts.	$ cts.	$ cts.	Month Day Year			$ cts.	$ cts.	$ cts.	$ cts.	$ cts.	$ cts.	$ cts.	$ cts.	$ cts.	
1		316					8542	222			8764	2nd HALF PAID AUG 18 1961		7311										7385
2	TO THE TAXES			50			1452	36			1488	1st HALF PAID APR 3 1961		5624		43 82		43 82						2184
3				25			726	18			744	PAID IN FULL MAY 22 1961		8927		7 44								1538
4		278					7516	194			7710	PAID IN FULL APR 17 1961		5911		7 44						77 10	J 84 61	15889
5				25			726	18			744	PAID IN FULL Prior to 1961		4793		7 44								7386
6				# 135			3920				3920	2nd HALF PAID OCT 23 1961		8876										7266
7		125					3380	88			3468	1st HALF PAID APR 19 1961		8607		19 60		19 60						7282
8	TO THE TAXES	185					5002	130			5132	PAID IN FULL APR 18 1961		4797		34 68								7284
9		100					2704	70			2774	2nd HALF PAID OCT 25 1961		9661										7285
10				93			2200	66			2266	1st HALF PAID MAY 31 1961		0661		25 66		25 66						1587
11				10			290	06			296	2nd HALF PAID AUG 18 1961		7316										1584
12		141					3812	98			3910	1st HALF PAID APR 3 1961		5624		13 87		13 87						7291
13		105					2838	74			2912	PAID IN FULL APR 17 1961		5973		27 66								
14				25			726	18			744	PAID IN FULL APR 18 1961		4795		2 96								
15												PAID IN FULL MAR 21 1961		5511		39 10								
16												PAID IN FULL APR 18 1961		6000		29 12								7282
17												PAID IN FULL MAY 26 1961		1292		7 44								7292
18																								
19																								
20																								
		1250		# 135 = # 1385			33794																	
		228		= 1478			10540	103.8			45372					273 67		102 95				77 10		
		1250		563	= 1613		44334																	

Assessment Roll and Tax List of Real Property in the Pine of Hiram, Cass County, Minnesota, for Taxes for the Year 1960.

Form 5C MILLER-DAVIS CO., MINNEAPOLIS

* Indicate Type of Property: R-Residential, C-Commercial, I-Industrial, U-Utility, F-Farm, L-Lakeshore, T-Timber, M-Mineral

	In Whose Name Assessed	Description of Property: Subdivision	Sec. or Lot	Town or Block	Rng.	Number of Acres of Land	No. School District	Indicate Homestead Yes or No	Agri. or Seas. Homestead Yes or No	Indicate Type of Property	True and Full Valuations: Land Exclusive of Structures and Improvements	Buildings and Other Structures	Machinery Permanently Attached to Real Estate	Total True and Full Value	Assessed Valuations: Rural: Homestead Up to $4,000 20%	Rural: Over $4,000 and Non-Homestead 33⅓%	All Other: Timber Land Class 3e 20%	All Other: Homestead Up to $4,000 25%	All Other: Over $4,000 and Non-Homestead 40%	All Other: Machinery Permanently Attached to Real Estate 33⅓%	All Other: Seasonal and Recreational Cabins 33⅓%	Total Assessed Value	Total Assessed Value as Equalized by the Board of Review	Final Equalized Value	Remarks
						Acres 100ths					Dollars	Dollars	Dollars	Dollars	Dollars	Dollars	Dollars	Dollars	Dollars	Dollars	Dollars	Dollars	Dollars	Dollars	
	G. Lorna M. Woods & T. T. Mosby Jr. Trustees	Northwest Shores Ten Mile Lake																							
	~~Fred R. Haggerott & Hook, et al~~	Lot 4-5, all Rel & Sec	4	140	31																				
1			1				Un	No	No	L	18			18		6						6			
2	" " " "		2					No	"	"	24			24		8						8			
3	" " " "		3					No	"	"	24			24		8						8			
4	" " " "		4					No	"	"	24			24		8						8			
5	" " " "		5					No	"	"	24			24		8						8			
6	" " " "		6					No	"	"	24			24		8						8			
7	" " " "		7					No	"	"	24			24		8						8			
8	" " " "		8					No	"	"	18			18		6						6			
9	" " " "		9					No	"	"	24			24		8						8			
10	Daniel Hanney Jr. " "		10					No	"	"	12			12		4						4			1674
11	" " " "		11					No	"	"	24			24		8						8			
12	" " " "		12					No	"	"	24			24		8						8			
13	" " " "		13					No	"	"	24			24		8						8			
14	" " " "		14					No	"	"	51			51		17						17			
15	" " " "		15					No	"	"	24			24		8						8			
16	" " " "		16					No	"	"	24			24		8						8			
17	" " " "		17					No	"	"	33			33		11						11			
18	" " " "		18					No	"	"	33			33		11						11			
19	" " Elgin E. Hastings		19					No	"	"	33			33		11						11			
20	A. W. Woods & W. T. Mosby Jr. Trustees		20					No	"	"	33			33		11						11			
											519			519		173						173			

	Sold for Taxes	Valuations by School Districts as Equalized by Department of Taxation: District No. ___ Rate ___ Mills	District No. ___ Rate ___ Mills	District No. ___ Rate ___ Mills	Total	District No. ___ Rate ___ Mills	District No. ___ Rate ___ Mills	Tax including State Homestead ___ Mills	State Tax on Non-Homestead 1.0 Mills	Special Taxes	Special Taxes	Total Taxes	Paid	When Paid (Month Day Year)	Number of Receipt	March Settlement 1961	June Settlement 1961	Penalty	November Settlement 1961	Penalty	Collections to First Monday in January 1962	Penalty	Delinquent on First Monday in January 1962	Total Delinquent Tax and Penalty	Remarks
		Dollars	Dollars	Dollars	Dollars	Dollars	Dollars	$ cts.	$ cts.	$ cts.	$ cts.	$ cts.				$ cts.	$ cts.	$ cts.	$ cts.	$ cts.	$ cts.	$ cts.	$ cts.	$ cts.	
1					6			174	04			178	PAID IN FULL	MAY 3 1 1961			178								
2					8			232	06			238	PAID IN FULL	MAY 3 1 1961			238								
3					8			232	06			238	PAID IN FULL	MAY 3 1 1961			238								
4					8			232	06			238	PAID IN FULL	MAY 3 1 1961			238								
5					8			232	06			238	PAID IN FULL	MAY 3 1 1961	11204		238								
6					8			232	06			238	PAID IN FULL	MAY 3 1 1961			238								
7					8			232	06			238	PAID IN FULL	MAY 3 1 1961			238								
8					6			174	04			178	PAID IN FULL	MAY 3 1 1961			178								
9					8			232	06			238	PAID IN FULL	MAY 3 1 1961			238								
10					4			116	02			118	PAID IN FULL	MAY 3 1 1961											1674
11					8			232	06			238	PAID IN FULL	MAY 3 1 1961											
12					8			232	06			238	PAID IN FULL	MAY 3 1 1961											
13					8			232	06			238	PAID IN FULL	MAY 3 1 1961											
14					17			444	12			506	PAID IN FULL	MAY 3 1 1961											
15					8			232	06			238	PAID IN FULL	MAY 3 1 1961	10710		27.98								
16					8			232	06			238	PAID IN FULL	MAY 3 1 1961											
17					11			320	08			328	PAID IN FULL	MAY 3 1 1961											
18					11			320	08			328	PAID IN FULL	MAY 3 1 1961											
19					11			320	08			328	PAID IN FULL	MAY 3 1 1961											
20					11			320	08			328	PAID IN FULL	MAY 3 1 1961	11205		328								
					173			5027	126			5148					5148								

Assessment Roll and Tax List of Real Property in the Town of Hiram

Form 51 MILLER-DAVIS CO., MINNEAPOLIS

* Indicate Type of Property: R-Residential, C-Commercial, I-Industrial, U-Utility, F-Farm, L-Lakeshore, T-Timber, M-Mineral

	In Whose Name Assessed		Description of Property: Subdivision	Sec. or Lot	Town or Block	Rng.	Number of Acres of Land (Acres, 100ths)	No. School District	Indicate Homestead Yes No	Agr. or Seas. Res. Yes No	Indicate Type of Property	True and Full Valuations: Land Exclusive of Structures and Improvements	Buildings and Other Structures	Machinery Permanently Attached to Real Estate	Total True and Full Value	Assessed Valuations: Rural: Homestead Up to $4,000 20%	Rural: Over $4,000 and Non-Homestead 33⅓%	All Other: Timber Land Class 3e 20%	All Other: Homestead Up to $4,000 25%	All Other: Over $4,000 and Non-Homestead 40%	Machinery Permanently Attached to Real Estate 33⅓%	Seasonal and Recreational Cabins 33⅓%	Total Assessed Value	Total Assessed Value as Equalized by the Board of Review	Final Equalized Value	Remarks
												Dollars	Dollars	Dollars	Dollars	Dollars	Dollars	Dollars	Dollars	Dollars	Dollars	Dollars	Dollars	Dollars	Dollars	
	~~A.E. & Delma N. Woock + F.T. & Madge Hagen~~	1	Northwest Shores Ten Mile Lake	21				Wa	No	No	L	33			33		11						11			2423
	~~" " " " et al~~	2		22					No	No	"	51			51		17						17			"
	Benjamin E. + Lina Vonradall	3		23					No	No	"	51			51		17						17			7165
	~~Fred R. Hagen + F.T. & Madge Hagen~~	4		24					No	No	"	51			51		17						17			7423
	Fred R. Hagen	5		25				Wood	No	Yes	"	52	902 / 752		954 / 804						318 / 268		318 / 268			7299
	~~A.E. & Delma N. Woock + F.T. & Madge Hagen~~	6		26					No	No	"	50	960 / 800		1010 / 850	202 / 170							202 / 170			7163
	A.E. & Delma N. Woock + F.T. & Madge Hagen	7		27					No	No	"	51			51		17						17			7298
	" " " " "	8		28					No	No	"	51			51		17						17			"
	A.E. & Lucile Rae Schroeft	9		29					No	No	"	51			51		17						17			7160
	A.E. & Delma N. Woock "F.T. & Madge" Hagen	10		30					No	No	"	51			51		17						17			7298
	" " " " " "	11		31					No	No	"	51			51		17						17			"
	A.E. & Delma N. Woock	12		32					No	No	"	51			51		17						17			7161
	A.E. & Delma N. Woock + F.T. & Madge Hagen	13		33					No	No	"	51			51		17						17			"
	" " " " "	14		34					No	No	"	51			51		17						17			"
	" " " " "	15		35					No	No	"	51			51		17						17			"
	A.E. & Delma N. Woock	16		36					No	No	"	24			24		8						8			"
	Frederick + Jeanne R. Cook	17		37					No	No	"	24			24		8						8			7164
	~~A.E. & Delma N. Woock + F.T. & Madge Hagen~~ ~~Fred R. Hagen + A.E. & Delma N. Woock, et al~~	18		38					No	No	"	51			51		17						17			7298
	Fred R. Hagen	19		39					No	No	"	51			51		17						17			15992
	Marvin L. Moore	20		40					No	No	"	51			51		17						17			7159
												942	1902 / 1552		2844 / 2500	202 / 170	284				318 / 268		802 / 720			

	Sold for Taxes	Valuations by School Districts as Equalized by Department of Taxation: District No. 34 Rate 39.0 Mills	District No. 7 Rate 34.4 Mills	District No. 9 Rate 34.4 Mills	Tax including State Homestead	State Tax on Non-Homestead 1.0 Mills	Special Taxes	Special Taxes	Total Taxes		Paid	When Paid (Month Day Year)	Number of Receipt	March Settlement 1964	June Settlement 1961	Penalty	November Settlement 1961	Penalty	Collections to First Monday in January 1962	Penalty	Delinquent on First Monday in January 1962	Total Delinquent Tax and Penalty	Remarks
		Dollars	Dollars	Dollars	Dollars	Dollars	Dollars	$ cts.	$ cts.					$ cts.	$ cts.	$ cts.	$ cts.	$ cts.	$ cts.	$ cts.	$ cts.	$ cts.	
1				11	320	08			328	1	PAID IN FULL	MAY 3 1961	11205		328								
2				17	494	12			506	2	PAID IN FULL	MAY 3 1961			506								
3				17	494	12			506	3	PAID IN FULL	APR 17 1961	5908		506								
4				17	494	12			506	4	PAID IN FULL	MAY 31 1961	11204		506								
5		318			8546	2221			8816	5	2nd HALF PAID / 1st HALF PAID	OCT 31 1961 / MAY 15 1961	16719 / 9375		44 09		44 09						
6				202	5864				5864	6	PAID IN FULL	APR 24 1961	7561		586 64								
7				17	494	12			506	7	PAID IN FULL	MAY 3 1961	11203		506								
8				17	494	12			506	8	PAID IN FULL	MAY 31 1961			506								
9				17	494	12			506	9	PAID IN FULL	APR 25 1961	8604		506								
10				17	494	12			506	10	PAID IN FULL	MAY 3 1961	11203		506								
11				17	494	12			506	11	PAID IN FULL	MAY 3 1961			506								
12				17	494	12			506	12	1st Half Paid / PAID IN FULL	OCT 31 1961 / MAY 3 1961	18396 / 11206		253		253						
13				17	494	12			506	13	PAID IN FULL	MAY 3 1961	11205		1756								
14				17	494	12			506	14	PAID IN FULL	MAY 3 1961											
15				17	494	12			506	15	PAID IN FULL	MAY 3 1961											
16				8	232	06			238	16	PAID IN FULL	MAY 3 1961											
17				8	232	06			238	17	PAID IN FULL	MAY 3 1961	7017		238								
18				17	494	12			506	18	PAID IN FULL	MAY 31 1961	11203		506								
19	SOLD FOR TAXES			17	494	12			506	19	PAID IN FULL	JUN 30 1961	15079				506						T.C. Cert. 15992
20				17	494	12			506	20	PAID IN FULL	APR 24 1961	7519		506								17159
		—		Hiram = 4202	8546																		
		318		284 = 600	14051	4221			25076						179 08		51 63						
		318		484 = 802	22654																		

Assessment Roll and Tax List of Real Property in the Pour of Hiram

Cass County, Minnesota, for Taxes for the Year 1960.

Form 5C MILLER-DAVIS CO., MINNEAPOLIS

* Indicate Type of Property: R-Residential, C-Commercial, I-Industrial, U-Utility, F-Farm, L-Lakeshore, T-Timber, M-Mineral

	IN WHOSE NAME ASSESSED	DESCRIPTION OF PROPERTY: SUBDIVISION	Sec. or Lot	Town. or Block	Rng.	Number of Acres of Land: Acres	Acres 100ths	No. School District	Indi-vidual House-stead Yes or No	Agri. or Seas. Rsrt. Yes or No	* Indi-vidual Type Prop-erty	TRUE AND FULL VALUATIONS: LAND Exclusive of Structures and Improvements	BUILDINGS and Other Structures	MACHINERY Permanently Attached to Real Estate	TOTAL True and Full Value	ASSESSED VALUATIONS: RURAL: Homestead Up to $4,000 20%	RURAL: Over $4,000 and Non-Homestead 33⅓%	ALL OTHER: Timber Land Class 3e 20%	ALL OTHER: Homestead Up to $4,000 25%	ALL OTHER: Over $4,000 and Non-Homestead 40%	MACHINERY Permanently Attached to Real Estate 33⅓%	Seasonal and Recreational Cabins 33⅓%	TOTAL ASSESSED VALUE	Total Assessed Value as Equalized by the Board of Review	FINAL EQUALIZED VALUE
												Dollars	Dollars	Dollars	Dollars	Dollars	Dollars	Dollars	Dollars	Dollars	Dollars	Dollars	Dollars	Dollars	Dollars
1	Macklin C. Moe	Northwest Shores Ten Mile Lake	1/1					Unr	No	No	L	51			51		17						17		
2	" "		1/2						No	"	"	51			51		17						17		
3	" "		1/3						No	"	"	51			51		17						17		
4	John K. & Beatrice S. Byngalson		1/4						No	"	"	102			102		34						34		
5																									
6																									
7																									
8																									
9																									
10																									
11																									
12																									
13																									
14																									
15																									
16																									
17																									
18																									
19																									
20																									
												255			255		85						85		

	SOLD FOR TAXES	VALUATIONS BY SCHOOL DISTRICTS AS EQUALIZED BY DEPARTMENT OF TAXATION: District No. ___ Rate ___ Mills	District No. ___ Rate ___ Mills	District No. ___ Rate ___ Mills	District No. ___ Rate ___ Mills	District No. ___ Rate ___ Mills	District No. ___ Rate ___ Mills	Tax Including State Homestead ___ Mills	State Tax on Non-Homestead 18.1 Mills	SPECIAL TAXES	SPECIAL TAXES	TOTAL TAXES	PAID	WHEN PAID	Number of Receipt	March Settlement 1961	June Settlement 1961	Penalty	November Settlement 1961	Penalty	Collections to First Monday in January 1962	Penalty	Delinquent on First Monday in January 1962	Total Delinquent Tax and Penalty	REMARKS
		Dollars	Dollars	Dollars	Dollars	Dollars	Dollars	$ cts.	$ cts.	$ cts.	$ cts.	$ cts.	Month Day Year			$ cts.	$ cts.	$ cts.	$ cts.	$ cts.	$ cts.	$ cts.	$ cts.	$ cts.	
1			17					494	12			506	PAID IN FULL APR 24 1961												759
2			17					494	12			506	PAID IN FULL APR 24 1961	7819			15 18								"
3			17					494	12			506	PAID IN FULL APR 24 1961												"
4			34					986	24			1010	PAID IN FULL MAY 10 1961	0154			10 10								2296
5																									
6																									
7																									
8																									
9																									
10																									
11																									
12																									
13																									
14																									
15																									
16																									
17																									
18																									
19																									
20																									
			85					2468	60			2528					2528								

Assessment Roll and Tax List of Real Property in the Indian of Hiram

Form 51. MILLER-DAVIS CO., MINNEAPOLIS

* Indicate Type of Property: R-Residential, C-Commercial, I-Industrial, U-Utility, F-Farm, L-Lakeshore, T-Timber, M-Mineral

	IN WHOSE NAME ASSESSED	DESCRIPTION OF PROPERTY: SUBDIVISION	Sec. or Lot	Town or Block	Rng.	Number of Acres of Land (Acres 100ths)	No. School District	Indicate Homestead Yes or No	Agri. or Non-Agri. Yes or No	* Indicate Type of Property	TRUE AND FULL VALUATIONS: LAND Exclusive of Structures and Improvements (Dollars)	BUILDINGS and Other Structures (Dollars)	MACHINERY Permanently Attached to Real Estate (Dollars)	TOTAL True and Full Value (Dollars)	ASSESSED VALUATIONS: RURAL: Homestead Up to $4,000 20% (Dollars)	RURAL: Over $4,000 and Non-Homestead 33⅓% (Dollars)	ALL OTHER: Timber Land Class 3a 20% (Dollars)	ALL OTHER: Homestead Up to $4,000 25% (Dollars)	ALL OTHER: Over $4,000 and Non-Homestead 40% (Dollars)	MACHINERY Permanently Attached to Real Estate 33⅓% (Dollars)	Seasonal and Recreational Cabins 33⅓% (Dollars)	TOTAL ASSESSED VALUE (Dollars)	Total Assessed Value as Equalized by the Board of Review (Dollars)	FINAL EQUALIZED VALUE (Dollars)
1	Ivan + Violet Archuleta	Plat of sub div of Part of Lot 7 of the Plat of Long Prairie	1																					
2			2																					
3			3																					
4			4																					
5			5																					
6			6																					
7			7																					
8			8																					
9			9																					
10	Grand Totals		10			7000.87 / 4005.07 (Wood)					76249	152590		228839	13353	29164	109				24119	67305		
11			11	28 Transfer							76295	152948		229243	13135	30112					24229	67545		
12			12	changed p. 07 + p. 40								152029		229324		29958					24415	67612		
13			13																					
14	Outlot	A						+ 20%			76295	182624		258919	14876	33336	109				28320	76641		
15	Outlot	B													+ 21							+ 21		
16						Lost Sub p. 44									14878							76643		
17											- 494	- 42		517		- 1761						- 172		
18											75801	182582		258383	14878	33164	109				28320	76471		Gr. Total
19																								
20																								

	SOLD FOR TAXES	VALUATIONS BY SCHOOL DISTRICTS AS EQUALIZED BY DEPARTMENT OF TAXATION: District No. ___ Rate ___ Mills (Dollars)	District No. 2 Rate 27.34 Mills (Dollars)	District No. 2 Rate 27.34 Mills (Dollars)	District No. ___ Rate ___ Mills (Dollars)	District No. ___ Rate ___ Mills (Dollars)	District No. ___ Rate ___ Mills (Dollars)	Tax including State Homestead Mills ($ cts.)	State Tax on Non-Homestead 101 Mills ($ cts.)	SPECIAL TAXES ($ cts.)	SPECIAL TAXES ($ cts.)	TOTAL TAXES ($ cts.)	PAID	WHEN PAID Month Day Year	Number of Receipt	March Settlement 1961 ($ cts.)	June Settlement 1961 ($ cts.)	Penalty ($ cts.)	November Settlement 1961 ($ cts.)	Penalty ($ cts.)	Collections to First Monday in January 1962 ($ cts.)	Penalty ($ cts.)	Delinquent on First Monday in January 1962 ($ cts.)	Total Delinquent Tax and Penalty ($ cts.)	REMARKS
1																									
2																									
3																									
4																									
5																									
6																									
7																									
8																									
9																									
10	Grand Totals																								
11		H 8383	6415 = H14878																						
12		N H 410122	20581 = 61593																						
13		49395	27096 = 76471.																						
14									43238																
15																									
16				a- 13,353.66																					
17				na- 7,861.38																					
18				21,215.04								21,647.42													
19																									
20																									