Assessment & Tax List - 1955

Hiram

INDEX TO SECTIONS

SECTION	PAGE
Sec. 1	
" 2	
" 3	
" 4	
" 5	
" 6	
" 7	
" 8	
" 9	
" 10	
" 11	
" 12	
" 13	
" 14	
" 15	
" 16	
" 17	
" 18	
" 19	
" 20	
" 21	
" 22	
" 23	
" 24	
" 25	
" 26	
" 27	
" 28	
" 29	
" 30	
" 31	
" 32	
" 33	
" 34	
" 35	
" 36	

For Convenience of Auditor in Showing Boundaries of School Districts

Township No. 140 *Range No.* 31 *Mer. P. M.*



Returns Showing Grain Received in or Handled by Elevators, Warehouses and Mills in the ..... of ..... in the County of ..... for the Year Ending May 1, 1955.

NAMES OF OWNERS	ADDRESS	Bushels of Wheat	Bushels of Soy Beans	Bushels of Flax	Total No. of Bushels of Wheat, Soy Beans and Flax	★ Tax of ½ Mill per Bushel		Bushels of Corn	Bushels of Barley	Bushels of Rye	Bushels of Oats	Bushels of Buckwheat	Bushels of all Other Grains	Total No. Bushels Corn, Barley, Rye, Oats, Buckwheat and all Other Grains	★ Tax of ½ Mill Per Bushel		★ Total Tax		REMARKS
						Dollars	Cts.								Dollars	Cts.	Dollars	Cts.	

Note ★ Assessors will not fill these Columns

SUMMARY OF TAX COLLECTION

Original Levy	$15,454.94	
Additions	$	
		$15,454.94
Abatements		$ 125.92
		$15,329.02

COLLECTIONS

March Settlement	$ 2299.53	
June Settlement	$ 9198.11	
November Settlement	$ 2647.07	
January Settlement	$ 95.32	$ 14,220.03
		$ 1108.99
Over Collected	$ 2.31	
Under Collected	$ .10	
Delinquent	$ 1111.20	$ 1108.99
Total		$

Ceased to be Homesteads

HOMESTEADS

Sec. or Lot	Town or Block	Range	Number of Acres of Land	
			Acres	100ths

TABULAR SCHEDULE OF VALUATIONS,

LEVIED IN THE Town OF Hiram

RATES AND TAXES

COUNTY OF CASS, STATE OF MINNESOTA

22468
5/12
12 1975

School District No.	Valuation by School Districts: Agricultural Lands (Dollars)	Non-Agricultural Lands (Dollars)	Personal Property (Dollars)	Total Value of all Property except Money and Credits (Dollars)	Rate of State Taxes: Total Rate of State Tax (Mills)	Rate of County Taxes: Rev. (Mills)	R. & B. (Mills)	Welfare (Mills)	Bonds and Int. (Mills)	Court House Bldg. Fund (Mills)	Total Rate of County Tax (Mills)	Rate of Town Taxes: Rev. (Mills)	R. & B. (Mills)	Drag Tax (Mills)	State Loan (Mills)	(Mills)	(Mills)	(Mills)	(Mills)	Total Rate of Town Tax (Mills)	Rate of School Taxes: Local 1 Mill (Mills)	Special (Mills)	State Loan (Mills)	Deficiency (Mills)	Tuition (Mills)	Transportation (Mills)	C.O. (Mills)	Drainage (Mills)
Un	37087	23377	10,265	70,729	11. 3.98	28.01	1.40	1 49.13	9.97	2.00	103.51	46	14.2	1.						18.8	1. 20.			40.			15.	1.08
			na																		1. 40.			40.			15.	1.08
					N. H. 15.17 / 9.15																							

Assessed Value	Rural	All Other	Personal Property	Total
Homestead	11523			11523
Non-Homestead	48941		13,265	59,206
Total	60464		10,265	70,729

School District No.	Total Rate of Sch'l Tax (Mills)	Total Rate of all Taxes (Mills)	Taxes Levied: Local 1 Mill	Special	State Loan	Def.	Drag.	C.O.	Total School Taxes	All Other Taxes: Funds	Rate	Amounts
Un	77.08	204.68	3709	744 14		1483 48	4025	5563 1	2858 67	State --Non-Homestead,		305 18
	97.08	224.68	3364	1345 68		1345 68	3633	5046 3	3265 96	State --Homestead,		281 50
			7073	2087 42		2829 16	7638	10609 4	6124 63	County Revenue,		1981 15
										County Road and Bridge,		980 92
										County Welfare,		352 450
										Bonds and Interest		705 17
										Court House Bldg.		141 46
												7343 20
										Town Revenue,		325 35
										Town Road and Bridge,		1004 35
										Town Drag,		70 73
										Town State Loan,		
												1400 43
										School Local 1 Mill,		70 73
										School Special,		2087 42
										School State Loan,		
										Deficiency		2829 16
										Tuition		
										Transportation		76 38
										C. O.		1060 94
												6124 63
												15454 94

Total Taxes Real Estate 13,095.68
Pers. Prop. 2359.26
Total 15454.94

Total Levy, $15,454.94

Total Number of Acres 7853.79

State of Minnesota, } ss.
COUNTY OF CASS

I, L. C. Pelham, Auditor of said County and State aforesaid, do hereby certify that the foregoing is a true and correct Schedule, showing the valuation of all the taxable property, in the Town of Hiram, in said County, the several rates of Taxation and Totals of the several Tax Funds levied thereon for the year A. D. 1975

Witness my hand and official seal, this 12 day of December A. D. 1975

L. C. Pelham, County Auditor.
By Helen Pelham

SEAL

r Ceased to be Homesteads

HOMESTEADS

–	Sec. or Lot	Town or Block	Range	Number of Acres of Land: Acres	100ths

COLLECTIONS OF TAXES OF 1956 . Town OF Nicou , CASS COUNTY, MINNESOTA

FUNDS	MARCH SETTLEMENT 1956	JUNE SETTLEMENT 1956	NOV. SETTLEMENT 1956	Amount Collected from Nov. 19__ to the Monday in Jan. 1957	REDUCTIONS	Total Reductions and Collected	BALANCE UNCOLLECTED	ADDITIONS	Total Uncollected to First Monday in January, 19__
State—Non-Homestead,	5172	18238	48315	184					
State—Homestead,	4036	16830	4864	173					
County Revenue,	28361	118444	34234	1006					
County Road and Bridge,	16486	58863	17622	599					
County Welfare,	50655	210163	60760	1789					
County Bond and Interest,	10085	42189	12185	356					
Court House	2025	8457	2444	73					
Town Revenue,	4658	19452	5622	165					
Town Road and Bridge,	14378	60089	17355	509					
Town Drag,	1013	4229	1222	36					
Town State Loan,									
School Local 1 Mill,	1013	4237	1222	36					
School Special,	37783	120627	34684	778					
School State Loan,									
Deficiency	40502	169146	48886	1436					
Tuition									
Transportation	1094	4567	1320	40					
C.O.	15188	63429	18332	538					
	227953	917801	264707	7532					

		LOCAL 1 MILL	SPECIAL	STATE LOAN	Deficiency	C.O.	Transport.				TOTALS
MARCH SETTLEMENT	School District No. a um.	136	2718		5487	2039	147				10527
	na um.	877	35065		35015	13148	947				85053
	Totals	1013	37783		40502	15188	1094				95580
JUNE SETTLEMENT	School District No. a um.	2426	48518		97036	36388	2620				186988
	na um.	1803	72109		72110	27041	1947				174958
	Totals	4229	120627		169146	63429	4567				361878
NOVEMBER SETTLEMENT	School District No. a um.	710	18202		28404	10651	767				57734
	na um.	512	20482		20482	7681	553				49710
	Totals	1222	38684		48886	18332	1320				104444
NOVEMBER to JANUARY	School District No. a um.	36	718		1436	538	40				2768
	Totals	36	718		1436	538	40				2768
ADDITIONS	School District No.										
	Totals										
REDUCTIONS	School District No.										
	Totals										

r Ceased to be Homesteads

HOMESTEADS

Sec. or Lot	Town or Block	Range	Number of Acres of Land: Acres	100ths

Assessment Roll and Tax List of Real Property in the Town of Hiram Cass County, Minnesota, for Taxes for the Year 1955.

Form 5CD (55) PALLER-DATA COMPANY, MINNEAPOLIS

*Indicate Type of Property: R - Residential, C - Commercial, I - Industrial, U - Utility, F - Farm

In Whose Name Assessed	To Whom Transferred		Subdivision	Sec. or Lot	Town or Block	Rng	Number of Acres of Land: Acres	Number of Acres of Land: 100ths	No. School District	Indicate Homestead Tax or No	Indicate Agricultural Tax or No	*Indicate Type of Property	True and Full Valuations: Land Exclusive of Structures and Improvements (Dollars)	Buildings and Other Structures (Dollars)	Machinery Permanently Attached to Real Estate (Dollars)	Total True and Full Value (Dollars)	Assessed Valuations: Rural: Homestead Up to $1,000 20% (Dollars)	Rural: Over $4,000 and Non-Homestead 33⅓% (Dollars)	All Other: Homestead Up to $1,000 25% (Dollars)	All Other: Over $4,000 and Non-Homestead 40% (Dollars)	Machinery Permanently Attached to Real Estate 33⅓% (Dollars)	Total Assessed Value (Dollars)	Total Assessed Value as Equalized by the Board of Review (Dollars)	Final Equalized Value (Dollars)
Hannah Thomas		1	NE¼ of NE¼ Lot 1	1	140	51	25		Un	Yes	Yes													
" "		2	NW¼ of NE¼ Lot 2				35			"	"													
Albert & Lydia Thomas		3	SW¼ of NE¼				40			"	"													
Charles M. & Jessie F. Cook		4	SE¼ of NE¼ Lot 7				31			No	"													
		5																						
Catherine Crane & Helen Dalton		6	NE¼ of NW¼ Lot 3				34.50			"	"													
		7	NW¼ of NW¼																					
		8	SW¼ of NW¼																					
Chas. W. & Henrietta W. Koepke		9	SE¼ of NW¼ Lot 4				34.50			"	"													
		10																						
Charles W. & Henrietta W. Koepke		11	NE¼ of SW¼				40			"	"													
" "		12	NW¼ of SW¼				39			"	"													
Harry W. Lundberg		13	Lot 6 exc. N 700' & S 433' lying W. of SW¼ of SW¼ & private road				8.50			Yes	"													
Harry W. & Donald Wayne Lundberg		14	N 150' of S 433' of Lot 6 SE¼ of SW¼				3			No	"													
Mabel B. Lundberg		15	N 100' of S 633' of Lot 6				2			"	"													
Harry W. & Donald Wayne Lundberg		16	N 100' NE¼ of SE¼ S 533' of Lot 6				2			Yes	"													
Hilda J. Lynen		17	N 100' SW¼ of SE¼ S 433' of Lot 6				2			No	"													
Richard & Gertrude E. Swick		18	N 100' SW¼ of SE¼ S 333' of Lot 6				2			"	"													
Clara Johnson & August Bostrom		19	N 100' SE¼ of SE¼ S 233' of Lot 6				2			"	"													
Clara Johnson & Charles Bostrom		20	N 100' of S 133' of Lot 6				2			"	"													
			[Continued on next page]				290.50																	

Sold for Taxes	Valuations by School Districts as Equalized by Department of Taxation: District No. ..... Rate ..... Mills (Dollars)	District No. 2 Rate 24.4 Mills (Dollars)	District No. ..... Rate ..... Mills (Dollars)	District No. ..... Rate ..... Mills (Dollars)	District No. ..... Rate ..... Mills (Dollars)	District No. ..... Rate ..... Mills (Dollars)	Tax including State Homestead ..... Mills ($ cts.)	State Tax on Non-Homestead 5.4 Mills ($ cts.)	Special Taxes ($ cts.)	Total Taxes ($ cts.)		Paid: Month Day Year	Number of Receipt	March Settlement 1956 ($ cts.)	June Settlement 1956 ($ cts.)	Penalty ($ cts.)	November Settlement 1956 ($ cts.)	Penalty ($ cts.)	Collections to First Monday in January 1957 ($ cts.)	Penalty ($ cts.)	Delinquent on First Monday in January 1957 ($ cts.)	Total Delinquent Tax and Penalty ($ cts.)	Remarks
1		H 97					19.86			19.86	1	PAID IN FULL MAY 31 1956	7448		28.46								
2		H 42					8.60			8.60	2	PAID IN FULL MAY 31 1956											
3		H 32					6.54			6.54	3	PAID IN FULL AUG 14 1956	7413		6.54								
4		80					16.38	.42		16.80	4	PAID IN FULL DEC 14 1956	16622						16.80				penalty due 1.34
5											5												
6		82					16.78	.42		17.20	6	PAID IN FULL MAY 31 1956	10312		17.20								
7											7												
8											8												
9		198					40.52	1.02		41.54	9	PAID IN FULL JAN 21 1956											
10											10	PAID IN FULL JAN 21 1956	220	88.76									
11		93					19.04	.48		19.52	11	PAID IN FULL JAN 21 1956											
12		132					27.02	.68		27.70	12	PAID IN FULL JAN 21 1956											
13		H 104					21.28			21.28	13	PAID IN FULL MAY 31 1956	10314		21.28								
14		25					5.12	.12		5.24	14	PAID IN FULL MAY 31 1956	10314		5.24								
15	SOLD FOR TAXES	17					3.48	.08		3.56	15										3.56		
16		H 10					2.04			2.04	16	PAID IN FULL MAY 31 1956	10314		2.04								
17	SOLD FOR TAXES	17					3.48	.08		3.56	17	PAID IN FULL MAY 31 1956	7136		3.56								
18		17					3.48	.08		3.56	18	PAID IN FULL MAY 23 1956	6722		3.56								
19		17					3.48	.08		3.56	19	PAID IN FULL MAY 25 1956	6451		3.56								
20		17					3.48	.08		3.56	20	PAID IN FULL MAY 25 1956			3.56								
		H 285					200.58	3.54		204.12				7396	95.00				16.80		3.56		
		695																					
		980																					

Assessment Roll and Tax List of Real Property in the Town of Kabekona, Cass County, Minnesota, for Taxes for the Year 1955.

Form SCD (55) MILLS-DAVIS PRINTING, MINNEAPOLIS

*Indicate Type of Property: R - Residential, C - Commercial, I - Industrial, U - Utility, F - Farm

	IN WHOSE NAME ASSESSED	TO WHOM TRANSFERRED	DESCRIPTION OF PROPERTY: SUBDIVISION	Sec. or Lot	Town or Block	Rng.	Number of Acres of Land: Acres	100ths	No. School District	Indicate Homestead Tax or No	Indicate Homestead Tax or No	*Indicate Type of Property	TRUE AND FULL VALUATIONS: LAND Exclusive of Structures and Improvements (Dollars)	BUILDINGS and Other Structures (Dollars)	MACHINERY Permanently Attached to Real Estate (Dollars)	TOTAL True and Full Value (Dollars)	ASSESSED VALUATIONS: RURAL: Homestead Up to $4,000 20% (Dollars)	RURAL: Over $4,000 and Non-Homestead 33⅓% (Dollars)	ALL OTHER: Homestead Up to $4,000 25% (Dollars)	ALL OTHER: Over $4,000 and Non-Homestead 40% (Dollars)	MACHINERY Permanently Attached to Real Estate 33⅓% (Dollars)	TOTAL ASSESSED VALUE (Dollars)	Total Assessed Value as Equalized by the Board of Review (Dollars)	FINAL EQUALIZED VALUE (Dollars)
1			NE¼ of NE¼	1	140	31			UN															
2			NW¼ of NE¼																					
3			SW¼ of NE¼																					
4			SE¼ of NE¼																					
5																								
6			NE¼ of NW¼																					
7			NW¼ of NW¼																					
8			SW¼ of NW¼																					
9			SE¼ of NW¼																					
10																								
11			NE¼ of SW¼																					
12			NW¼ of SW¼																					
13	Harry W. & David Wayne Lundberg		N 150' of Lo 733' Lots W of road SW¼ of SW¼							Yes	Yes													
14	~~Harry & Inez Lundberg~~		SE¼ of SW¼ less SE¼				30			"	"													
15	~~Chas. Johnson & Margaret Boulton~~		SE¼ of SE¼ of SW¼				10			No	"													
16	James A. Graves		NE¼ of SE¼				40			"	"													
17	Edw. & Ernest Ranisch		NW¼ of SE¼				40			"	"													
18	Ralph C. & Martha Dahlby		SW¼ of SE¼ less Co. school				34			Yes	"													
19	Lloyd W. & Ethelyn Rieck		SE¼ of SE¼				40			No	"													
20	Wallace Frank DeHaan & Charles Berg	Jointly	W½ SE¼ SE¼ of SW¼																					
							199																	

VALUATIONS BY SCHOOL DISTRICTS AS EQUALIZED BY DEPARTMENT OF TAXATION

	SOLD FOR TAXES	District No. ..... Rate ..... Mills (Dollars)	District No. 16 Rate 26.4 Mills (Dollars)	District No. ..... Rate ..... Mills (Dollars)	District No. ..... Rate ..... Mills (Dollars)	District No. ..... Rate ..... Mills (Dollars)	District No. ..... Rate ..... Mills (Dollars)	Tax including State Homestead ..... Mills ($ cts.)	State Tax on Non-Homestead 5.11 Mills ($ cts.)	SPECIAL TAXES ($ cts.)	TOTAL TAXES ($ cts.)		PAID	WHEN PAID (Month Day Year)	Number of Receipt	March Settlement 1956 ($ cts.)	June Settlement 1956 ($ cts.)	Penalty ($ cts.)	November Settlement 1956 ($ cts.)	Penalty ($ cts.)	Collections to First Monday in January 1957 ($ cts.)	Penalty ($ cts.)	Delinquent on First Monday in January 1957 ($ cts.)	Total Delinquent Tax and Penalty ($ cts.)	REMARKS
1												1														
2												2														
3												3														
4												4														
5												5														
6												6														
7												7														
8												8														
9												9														
10												10														
11												11														
12												12														
13		# 15						3.08			3.08	13	PAID IN FULL	MAY 31 1956	13314		3.08									
14		# 27						5.52			5.52	14	PAID IN FULL	MAY 31 1956			5.52									
15		33						6.76	.16		6.92	15	PAID IN FULL	MAY 25 1956	6451		6.92									
16		34						6.96	.18		7.14	16	PAID IN FULL	MAY 31 1956	6313		7.14									
17		34						6.96	.18		7.14	17	PAID IN FULL	MAY 28 1956	6272		7.14									
18	PAID FOR TAXES	# 74						15.14			15.14	18											15.14			
19		47						9.00	.22		9.22	19	PAID IN FULL	MAY 31 1956	13386		9.22									
20		# 116 145 261						$3.42	.74		$4.16	20					39.02						15.14			

Assessment Roll and Tax List of Real Property in the Town of Hiram, Cass County, Minnesota, for Taxes for the Year 1955.

Form 3CD (35) MILLER-DUTTS COMPANY, MINNEAPOLIS

*Indicate Type of Property: R - Residential, C - Commercial, I - Industrial, U - Utility, F - Farm

	IN WHOSE NAME ASSESSED	TO WHOM TRANSFERRED	DESCRIPTION OF PROPERTY: SUBDIVISION	Sec. or Lot	Town or Block	Rng.	Number of Acres of Land: Acres	Mills	No. School District	Indicates Homestead Tax or No	Indicates Agricultural Tax or No	* Indicates Type of Property	TRUE AND FULL VALUATIONS: LAND Exclusive of Structures and Improvements	BUILDINGS and Other Structures	MACHINERY Permanently Attached to Real Estate	TOTAL True and Full Value	ASSESSED VALUATIONS: RURAL: Homestead Up to $4,000 20%	RURAL: Over $4,000 Non-Homestead 33⅓%	ALL OTHER: Homestead Up to $4,000 25%	ALL OTHER: Over $4,000 Non-Homestead 40%	MACHINERY Permanently Attached to Real Estate 33⅓%	TOTAL ASSESSED VALUE	Total Assessed Value as Furnished by the Board of Review	FINAL EQUALIZED VALUE
							Acres	Mills					Dollars	Dollars	Dollars	Dollars	Dollars	Dollars	Dollars	Dollars	Dollars	Dollars	Dollars	Dollars
1			N E ¼ of N E ¼				2.14	0.31																
2			N W ¼ of N E ¼																					
3			S W ¼ of N E ¼																					
4			S E ¼ of N E ¼																					
5																								
6			N E ¼ of N W ¼																					
7			N W ¼ of N W ¼																					
8			S W ¼ of N W ¼																					
9			S E ¼ of N W ¼																					
10																								
11			N E ¼ of S W ¼																					
12			N W ¼ of S W ¼																					
13			S W ¼ of S W ¼																					
14			S E ¼ of S W ¼																					
15																								
16			N E ¼ of S E ¼																					
17			N W ¼ of S E ¼																					
18			S W ¼ of S E ¼																					
19			S E ¼ of S E ¼																					
20																								

	SOLD FOR TAXES	VALUATIONS BY SCHOOL DISTRICTS AS EQUALIZED BY DEPARTMENT OF TAXATION: District No.... Rate.....Mills	District No.... Rate.....Mills	District No.... Rate.....Mills	District No.... Rate.....Mills	District No.... Rate.....Mills	District No.... Rate.....Mills	Tax including State Homestead .....Mills	State Tax on Non-Homestead .....Mills	SPECIAL TAXES	TOTAL TAXES		PAID	WHEN PAID: Month	Day	Year	Number of Receipt	March Settlement 1956	June Settlement 1956	Penalty	November Settlement 1956	Penalty	Collections to First Monday in January 1957	Penalty	Delinquent on First Monday in January 1957	Total Delinquent Tax and Penalty	REMARKS
		Dollars	Dollars	Dollars	Dollars	Dollars	Dollars	$ cts.	$ cts.	$ cts.	$ cts.			Month	Day	Year		$ cts.	$ cts.	$ cts.	$ cts.	$ cts.	$ cts.	$ cts.	$ cts.	$ cts.	
1												1															
2												2															
3												3															
4												4															
5												5															
6												6															
7												7															
8												8															
9												9															
10												10															
11												11															
12												12															
13												13															
14												14															
15												15															
16												16															
17												17															
18												18															
19												19															
20												20															

Long Beach | Shady Shores | White Pine Beach | Plaintiff Beach | Transcribed to pdf by Mike Stark

Assessment Roll and Tax List of Real Property in the Town of Hiram, Cass County, Minnesota, for Taxes for the Year 1955.

Form SCD (55) (MILLER-DUTTON COMPANY, MINNEAPOLIS)

*Indicate Type of Property: R-Residential, C-Commercial, I-Industrial, U-Utility, F-Farm

	IN WHOSE NAME ASSESSED	TO WHOM TRANSFERRED	DESCRIPTION OF PROPERTY: SUBDIVISION	Sec. or Lot	Town or Block	Rng.	Number of Acres of Land: Acres	100ths	No. School District	Indicate Homestead Yes or No	Indicate Agricultural Yes or No	*Indicate Type of Property	TRUE AND FULL VALUATIONS: LAND Exclusive of Structures and Improvements	BUILDINGS and Other Structures	MACHINERY Permanently Attached to Real Estate	TOTAL True and Full Value	ASSESSED VALUATIONS: RURAL: Homestead Up to $4,000 20%	RURAL: Over $4,000 and Non-Homestead 33⅓%	ALL OTHER: Homestead Up to $4,000 25%	ALL OTHER: Over $4,000 and Non-Homestead 40%	MACHINERY Permanently Attached to Real Estate 33⅓%	TOTAL ASSESSED VALUE	Total Assessed Value as Equalized by the Board of Review	FINAL EQUALIZED VALUE
							Acres	100ths					Dollars	Dollars	Dollars	Dollars	Dollars	Dollars	Dollars	Dollars	Dollars	Dollars	Dollars	Dollars
1			NE¼ of NE¼	3	140	31			UA															
2			NW¼ of NE¼																					
3			SW¼ of NE¼																					
4			SE¼ of NE¼																					
5																								
6			NE¼ of NW¼																					
7	Fred D + Madge Hagen		NW¼ of NW¼ Lot 3				24	50	No	40														
8			SW¼ of NW¼																					
9			SE¼ of NW¼																					
10																								
11			NE¼ of SW¼																					
12			NW¼ of SW¼																					
13			SW¼ of SW¼																					
14			SE¼ of SW¼																					
15																								
16			NE¼ of SE¼																					
17			NW¼ of SE¼																					
18			SW¼ of SE¼																					
19			SE¼ of SE¼																					
20																								
							24	50																

	SOLD FOR TAXES	VALUATIONS BY SCHOOL DISTRICTS AS EQUALIZED BY DEPARTMENT OF TAXATION: District No. ..... Rate ..... Mills	District No. 149 Rate 23.5 Mills	District No. ..... Rate ..... Mills	District No. ..... Rate ..... Mills	District No. ..... Rate ..... Mills	District No. ..... Rate ..... Mills	Tax Including State Homestead ..... Mills	State Tax on Non-Homestead 5.19 Mills	SPECIAL TAXES	TOTAL TAXES		PAID	WHEN PAID	Number of Receipt	March Settlement 1955	June Settlement 1955	Penalty	November Settlement 1955	Penalty	Collections to First Monday in January 1957	Penalty	Delinquent on First Monday in January 1957	Total Delinquent Tax and Penalty	REMARKS
		Dollars	Dollars	Dollars	Dollars	Dollars	Dollars	$ cts.	$ cts.	$ cts.	$ cts.			Month Day Year		$ cts.	$ cts.	$ cts.	$ cts.	$ cts.	$ cts.	$ cts.	$ cts.	$ cts.	
1												1													
2												2													
3												3													
4												4													
5												5													
6												6													
7			905					18524	468		189 92	7	PAID IN FULL	APR 23 1956	5535		189 92								
8												8													
9												9													
10												10													
11												11													
12												12													
13												13													
14												14													
15												15													
16												16													
17												17													
18												18													
19												19													
20												20													
			905					18524	468		18992						189 92								

Assessment Roll and Tax List of Real Property in the Town of Nisan, Cass County, Minnesota, for Taxes for the Year 1955.

Form 3CD (35) (BILLING-DATE COMPANY, BORDEN'S)

*Indicate Type of Property: R - Residential, C - Commercial, I - Industrial, U - Utility, F - Farm

	IN WHOSE NAME ASSESSED	TO WHOM TRANSFERRED		DESCRIPTION OF PROPERTY: SUBDIVISION	Sec. or Lot	Town or Block	Rng	Number of Acres of Land (Acres / 100ths)	No. School District	Indicate Homestead Tax or No	Indicate Agricultural Tax or No	*Indicate Type of Property	TRUE AND FULL VALUATIONS: LAND Exclusive of Structures and Improvements (Dollars)	BUILDINGS and Other Structures (Dollars)	MACHINERY Permanently Attached to Real Estate (Dollars)	TOTAL True and Full Value (Dollars)	ASSESSED VALUATIONS: RURAL: Homestead Up to $4,000 20% (Dollars)	RURAL: Over $4,000 and Non-Homestead 33⅓% (Dollars)	ALL OTHER: Homestead Up to $4,000 25% (Dollars)	ALL OTHER: Over $4,000 and Non-Homestead 40% (Dollars)	MACHINERY Permanently Attached to Real Estate 33⅓% (Dollars)	TOTAL ASSESSED VALUE (Dollars)	Total Assessed Value as Equalized by the Board of Review (Dollars)	FINAL EQUALIZED VALUE (Dollars)
	Red River Lbr. Co.	State of Minnesota	1	NE¼ of NE¼ Lot 1	4	142	31	~~1~~	Un	No	40													
	Mary C. & Joseph F. Ellerson		2	NW¼ of NE¼ Lot 2				23.50		"	"													
	Fred T. Hagen & A. E. Woock		3	SW¼ of NE¼ Lot 5				23.50		"	"													
	" " " "		4	SE¼ of NE¼ Lot 6				15.50		"	"													
			5																					
	Arlo & Doris Abraham		6	NE¼ of NW¼ Lot 3				23.50		"	"													
			7	NW¼ of NW¼																				
			8	SW¼ of NW¼																				
			9	SE¼ of NW¼																				
	Fred T. Hagen & A. E. Woock		10	Lot 4				14.50		"	"													
			11	NE¼ of SW¼																				
			12	NW¼ of SW¼																				
			13	SW¼ of SW¼																				
			14	SE¼ of SW¼																				
			15																					
			16	NE¼ of SE¼																				
			17	NW¼ of SE¼																				
			18	SW¼ of SE¼																				
			19	SE¼ of SE¼																				
			20																					
								141.50																

	SOLD FOR TAXES (Dollars)	VALUATIONS BY SCHOOL DISTRICTS AS EQUALIZED BY DEPARTMENT OF TAXATION: District No. ..... Rate ..... Mills (Dollars)	District No. 2 Rate 24.5 Mills (Dollars)	District No. ..... Rate ..... Mills (Dollars)	District No. ..... Rate ..... Mills (Dollars)	District No. ..... Rate ..... Mills (Dollars)	District No. ..... Rate ..... Mills (Dollars)	Tax Including State Homestead ..... Mills ($ cts.)	State Tax on Non-Homestead 5.17 Mills ($ cts.)	SPECIAL TAXES ($ cts.)	TOTAL TAXES ($ cts.)		PAID	WHEN PAID Month	Day	Year	Number of Receipt	March Settlement 1956 ($ cts.)	June Settlement 1956 ($ cts.)	Penalty ($ cts.)	November Settlement 1956 ($ cts.)	Penalty ($ cts.)	Collections to First Monday in January 1957 ($ cts.)	Penalty ($ cts.)	Delinquent on First Monday in January 1957 ($ cts.)	Penalty ($ cts.)	Total Delinquent Tax and Penalty ($ cts.)	REMARKS
1												1																
2			58					118	30		121	2	PAID IN FULL	MAY	31	1956	12316		12 18									
3			44					90	22		92	3	PAID IN FULL	AUG	27	1956	3863				92	23						
4			14					38	10		34	4	PAID IN FULL	AUG	27	1956					38	10						
5												5																
6			257					526	132		534	6	PAID IN FULL	MAY	31	1956	12315		534									
7												7																
8												8																
9												9																
10			34					69	18		71	10	PAID IN FULL	AUG	27	1956	3863				11	18						
11												11																
12												12																
13												13																
14												14																
15												15																
16												16																
17												17																
18												18																
19												19																
20												20																
			412					1452	212		1644							6610		2034								

Assessment Roll and Tax List of Real Property in the Town of Hewitt

Cass County, Minnesota, for Taxes for the Year 1955.

Form 5CD (55) [illegible]

*Indicate Type of Property: R-Residential, C-Commercial, I-Industrial, U-Utility, F-Farm

	In Whose Name Assessed	To Whom Transferred	Description of Property: Subdivision	Sec. or Lot	Town or Block	Rng	Number of Acres of Land: Acres	100ths	No. School District	Indicate Homestead Yes or No	Indicate Agricultural Yes or No	*Indicate Type of Property	True and Full Valuations: Land Exclusive of Structures and Improvements	Buildings and Other Structures	Machinery Permanently Attached to Real Estate	Total True and Full Value	Assessed Valuations: Rural: Homestead Up to $4,000 20%	Rural: Over $4,000 and Non-Homestead 33⅓%	All Other: Homestead Up to $4,000 25%	All Other: Over $4,000 and Non-Homestead 40%	All Other: Machinery Permanently Attached to Real Estate 33⅓%	Total Assessed Value	Total Assessed Value as Equalized by the Board of Review	Final Equalized Value
							Acres	100ths					Dollars	Dollars	Dollars	Dollars	Dollars	Dollars	Dollars	Dollars	Dollars	Dollars	Dollars	Dollars
1			NE¼ of NE¼	5	140	31				Yes														
2	John E. Elongquist		NW¼ of NE¼ Lot 1				17	75		No	Yes													
3	Marion E. Lier		SW¼ of NE¼ Lot 4				38	50		Yes	"													
4	Geo. E. & Marion Lier		SE¼ of NE¼ Lots				16			"	"													
5																								
6	State of Minnesota		NE¼ of NW¼ Lot 2																					
7	State of Minnesota		NW¼ of NW¼ Lot 3																					
8	State of Minnesota		SW¼ of NW¼																					
9	State of Minnesota		SE¼ of NW¼																					
10																								
11	State of Minnesota		NE¼ of SW¼																					
12	State of Minnesota		NW¼ of SW¼																					
13	State of Minnesota		SW¼ of SW¼																					
14	State of Minnesota		SE¼ of SW¼																					
15																								
16	Philip J. Purdy Ex. of H. Owen Stream & wife Wm. Sues & W. C. Lothemes		NE¼ of SE¼ Lot 6				31			No	"													
17	State of Minnesota		NW¼ of SE¼																					
18	State of Minnesota		SW¼ of SE¼																					
19	Wm. Sues & W. C. Lothemes	"	SE¼ of SE¼ Lot 1				31	50		"	"													
20							134	75																

Cass County, Minnesota, for Taxes for the Year 1955.

	Sold for Taxes	Valuations by School Districts as Equalized by Department of Taxation: District No. ..... Rate ..... Mills	District No. 1421 Rate 43.9 Mills	District No. ..... Rate ..... Mills	District No. ..... Rate ..... Mills	District No. ..... Rate ..... Mills	District No. ..... Rate ..... Mills	Tax including State Homestead	State Tax on Non-Homestead 51.9 Mills	Special Taxes	Total Taxes	Paid	When Paid: Month Day Year	Number of Receipt	March Settlement 1956	June Settlement 1956	Penalty	November Settlement 1956	Penalty	Collections to First Monday in January 1957	Penalty	Delinquent on First Monday in January 1957	Penalty	Total Delinquent Tax and Penalty	Remarks
		Dollars	Dollars	Dollars	Dollars	Dollars	Dollars	$ cts.	$ cts.	$ cts.	$ cts.				$ cts.	$ cts.	$ cts.	$ cts.	$ cts.	$ cts.	$ cts.	$ cts.	$ cts.	$ cts.	
1																									
2	SOLD FOR TAXES		88					18.02	46		18.48	PAID IN FULL	MAY 31 1956	18317		18.48									
3			X 36					7.36			7.36	Balance Paid	OCT 17 1956												
4			X 174					35.62			35.62	Third Paid	MAY 2 1956	5437		21.00		21.48							
5												Balance Paid	OCT 17 1956												
6												Third Paid	MAY 2 1956	14551											
7																									
8																									
9																									
10																									
11																									
12																									
13																									
14																									
15																									
16			170					34.80	88		35.68	2nd Half Paid	AUG 4 1956	13433		17.84		17.84							
17												1st Half Paid	MAY 31 1956	18314											
18																									
19			106					21.70	54		22.24	2nd Half Paid	AUG 4 1956	13433		11.12		11.12							
20			X 210					11.750	188		11.938	1st Half Paid	MAY 31 1956	18314											
			364													68.44		50.94							
			574																						

Assessment Roll and Tax List of Real Property in the Town of Hidden,

Form 5CD (55) [illegible]

*Indicate Type of Property: R - Residential, C - Commercial, I - Industrial, U - Utility, F - Farm

	IN WHOSE NAME ASSESSED	TO WHOM TRANSFERRED	DESCRIPTION OF PROPERTY: SUBDIVISION	Sec. or Lot	Town or Block	Rng.	Number of Acres of Land: Acres	100ths	No. School District	Indicate Homestead Tax or No	Indicate Agricultural Tax or No	*Indicate Type of Property	TRUE AND FULL VALUATIONS: LAND Exclusive of Structures and Improvements (Dollars)	BUILDINGS and Other Structures (Dollars)	MACHINERY Permanently Attached to Real Estate (Dollars)	TOTAL True and Full Value (Dollars)	ASSESSED VALUATIONS: RURAL: Homestead Up to $1,000 20% (Dollars)	RURAL: Over $4,000 and Non-Homestead 33⅓% (Dollars)	ALL OTHER: Homestead Up to $1,000 25% (Dollars)	ALL OTHER: Over $4,000 and Non-Homestead 40% (Dollars)	MACHINERY Permanently Attached to Real Estate 33⅓% (Dollars)	TOTAL ASSESSED VALUE (Dollars)	Total Assessed Value as Equalized by the Board of Review (Dollars)	FINAL EQUALIZED VALUE (Dollars)
1	State of Minnesota		NE¼ of NE¼ Lot 1	6	143	31			UN															
2	State of Minnesota		NW¼ of NE¼ Lot 2																					
3	State of Minnesota		SW¼ of NE¼																					
4	State of Minnesota		SE¼ of NE¼																					
5																								
6	State of Minnesota		NE¼ of NW¼ Lot 3																					
7	State of Minnesota		NW¼ of NW¼ Lot 4																					
8	State of Minnesota		SW¼ of NW¼ Lot 5																					
9	State of Minnesota		SE¼ of NW¼																					
10																								
11	State of Minnesota		NE¼ of SW¼																					
12	State of Minnesota		NW¼ of SW¼ Lot 6																					
13	State of Minnesota		SW¼ of SW¼ Lot 7																					
14	State of Minnesota		SE¼ of SW¼																					
15																								
16	State of Minnesota		NE¼ of SE¼																					
17	State of Minnesota		NW¼ of SE¼																					
18	State of Minnesota		SW¼ of SE¼																					
19	State of Minnesota		SE¼ of SE¼																					
20																								

Cass County, Minnesota, for Taxes for the Year 1955.

	SOLD FOR TAXES	VALUATIONS BY SCHOOL DISTRICTS AS EQUALIZED BY DEPARTMENT OF TAXATION: District No. ..... Rate ..... Mills (Dollars)	District No. ..... Rate ..... Mills (Dollars)	District No. ..... Rate ..... Mills (Dollars)	District No. ..... Rate ..... Mills (Dollars)	District No. ..... Rate ..... Mills (Dollars)	District No. ..... Rate ..... Mills (Dollars)	Tax including State Homestead ..... Mills ($ cts.)	State Tax on Non-Homestead ..... Mills ($ cts.)	SPECIAL TAXES ($ cts.)	TOTAL TAXES ($ cts.)		PAID	WHEN PAID: Month	Day	Year	Number of Receipt	March Settlement 1956 ($ cts.)	June Settlement 1956 ($ cts.)	Penalty ($ cts.)	November Settlement 1956 ($ cts.)	Penalty ($ cts.)	Collections to First Monday in January 1957 ($ cts.)	Penalty ($ cts.)	Delinquent on First Monday in January 1957 ($ cts.)	Total Delinquent Tax and Penalty ($ cts.)	REMARKS
1												1														
2												2														
3												3														
4												4														
5												5														
6												6														
7												7														
8												8														
9												9														
10												10														
11												11														
12												12														
13												13														
14												14														
15												15														
16												16														
17												17														
18												18														
19												19														
20												20														

Assessment Roll and Tax List of Real Property in the Town of Hiram, Cass County, Minnesota, for Taxes for the Year 1955.

Form 3CD (55) BURLESON-GUTH COMPANY, MINNEAPOLIS

*Indicate Type of Property: R-Residential, C-Commercial, I-Industrial, U-Utility, F-Farm

	IN WHOSE NAME ASSESSED	TO WHOM TRANSFERRED	DESCRIPTION OF PROPERTY: SUBDIVISION	Sec. or Lot	Town or Block	Rng.	Number of Acres of Land: Acres	100ths	No. School District	Indicate Homestead Tax w. Ha	Indicate Agricultural Tax w. Ha	*Indicate Type w. Pro-perty	TRUE AND FULL VALUATIONS: LAND Exclusive of Structures and Improvements (Dollars)	BUILDINGS and Other Structures (Dollars)	MACHINERY Permanently Attached to Real Estate (Dollars)	TOTAL True and Full Value (Dollars)	ASSESSED VALUATIONS: RURAL: Homestead Up to $4,000 20% (Dollars)	RURAL: Over $4,000 and Non-Homestead 33⅓% (Dollars)	ALL OTHER: Homestead Up to $4,000 25% (Dollars)	ALL OTHER: Over $4,000 and Non-Homestead 40% (Dollars)	MACHINERY Permanently Attached to Real Estate 33⅓% (Dollars)	TOTAL ASSESSED VALUE (Dollars)	Total Assessed Value as Equalized by the Board of Review (Dollars)	FINAL EQUALIZED VALUE (Dollars)
1	State of Minnesota		NE¼ of NE¼	7	140	31			Un															
2	State of Minnesota		NW¼ of NE¼																					
3	State of Minnesota		SW¼ of NE¼																					
4	State of Minnesota		SE¼ of NE¼																					
5																								
6	State of Minnesota		NE¼ of NW¼																					
7	State of Minnesota		NW¼ of NW¼ Lot 1																					
8	State of Minnesota		SW¼ of NW¼ Lot 2																					
9	State of Minnesota		SE¼ of NW¼																					
10																								
11	State of Minnesota		NE¼ of SW¼																					
12	State of Minnesota		NW¼ of SW¼ Lot 3																					
13	Ralph E. + Florence M. Burnside		SW¼ of SW¼ Lot 4				38	10		No	Yes													
14	" " State of Texas		SE¼ of SW¼				~~40~~																	
15																								
16	State of Minnesota		NE¼ of SE¼																					
17	State of Minnesota		NW¼ of SE¼																					
18	State of Minnesota		SW¼ of SE¼																					
19	State of Minnesota		SE¼ of SE¼																					
20																								
							78	10																

	SOLD FOR TAXES	VALUATIONS BY SCHOOL DISTRICTS AS EQUALIZED BY DEPARTMENT OF TAXATION: District No. ..... Rate ..... Mills (Dollars)	District No. 100 Rate 19.5 Mills (Dollars)	District No. ..... Rate ..... Mills (Dollars)	District No. ..... Rate ..... Mills (Dollars)	District No. ..... Rate ..... Mills (Dollars)	District No. ..... Rate ..... Mills (Dollars)	Tax including State Homestead ..... Mills ($ cts.)	State Tax on Non-Homestead 21 ..... Mills ($ cts.)	SPECIAL TAXES ($ cts.)	TOTAL TAXES ($ cts.)	PAID	WHEN PAID: Month Day Year	Number of Receipt	March Settlement 1956 ($ cts.)	June Settlement 1956 ($ cts.)	Penalty ($ cts.)	November Settlement 1956 ($ cts.)	Penalty ($ cts.)	Collections to First Monday in January 1957 ($ cts.)	Penalty ($ cts.)	Delinquent on First Monday in January 1957 ($ cts.)	Total Delinquent Tax and Penalty ($ cts.)	REMARKS
1																								
2																								
3																								
4																								
5																								
6																								
7																								
8																								
9																								
10																								
11																								
12																								
13	PAID FOR TAXES	76						1556	40		1596											1596		
14																								
15																								
16																								
17																								
18																								
19																								
20																								
		76						1556	40		1596											1596		

Assessment Roll and Tax List of Real Property in the Town of Hum, Cass County, Minnesota, for Taxes for the Year 1955.

Form 5CD (55) MILLS-DATE COMPANY, MINNEAPOLIS

*Indicate Type of Property: R - Residential, C - Commercial, I - Industrial, U - Utility, F - Farm

	IN WHOSE NAME ASSESSED	TO WHOM TRANSFERRED	DESCRIPTION OF PROPERTY: SUBDIVISION	Sec. or Lot	Town or Block	Reg	Number of Acres of Land: Acres	100ths	Sch. School District	Indicate Homestead Tax or No	Indicate Agricultural Tax or No	* Indicate Type of Property	TRUE AND FULL VALUATIONS: LAND Exclusive of Structures and Improvements	BUILDINGS and Other Structures	MACHINERY Permanently Attached to Real Estate	TOTAL True and Full Value	ASSESSED VALUATIONS: RURAL: Homestead Up to $4,000 20%	RURAL: Over $4,000 and Non-Homestead 33⅓%	ALL OTHER: Homestead Up to $4,000 25%	ALL OTHER: Over $4,000 and Non-Homestead 40%	MACHINERY Permanently Attached to Real Estate 33⅓%	TOTAL ASSESSED VALUE	Total Assessed Value as Equalized by the Board of Review	FINAL EQUALIZED VALUE
							Dollars						Dollars	Dollars	Dollars	Dollars	Dollars	Dollars	Dollars	Dollars	Dollars	Dollars	Dollars	Dollars
1	Cecil & Opal Robey		NE¼ of NE¼ Lot 1	S	140	31	28		1	no	yes													
2	George Bowman		NW¼ of NE¼				40			"	"													
3	" "		SW¼ of NE¼				40			"	"													
	L. W. Bowman		Lot 2 less 2½ A. between Sunmale Lake & Hwy 4																					
			Also between Lot 1 and road to Sunmale Lake																					
			Part of Lot 2 between Sunmale & Hwy 4				22.25																	
	Cecil & Opal Robey		& between Lot 1 and road to Hobart to Nelson Camp				3			"	"													
6	State of Minnesota		NE¼ of NW¼																					
7	State of Minnesota		NW¼ of NW¼																					
8	State of Minnesota		SW¼ of NW¼																					
9	State of Minnesota		SE¼ of NW¼																					
10	~~Rudolph Hallin~~		E 34.3 rds of N 14 rds of Lot 2				3			"	"													
11	~~Lorenz K. & Agnes Bailey~~		NE¼ of SW¼				40			"	"													
12	" " "		NW¼ of SW¼				40			"	"													
13	" " "		SW¼ of SW¼				40			"	"													
14	" " "		SE¼ of SW¼				40			"	"													
15	Ralph Plant		1 ac of Lot 3				1			"	"													
	Mathilda Eakeman		Lot 3 less 1 ac																					
16	Tomer D. Thomas		NE¼ of SE¼				20			no	yes													
17	" "		NW¼ of SE¼				40			yes	"													
18	" "		SW¼ of SE¼				40			"	"													
19	State of Minnesota		SE¼ of SE¼ Lot 4																					
20	Edward J. Eckman		Strip 250' along Fort Mc Coppes Lake, beginning at landing of road																					
			[Continued on Next Page]				40.25																	

Cass County, Minnesota, for Taxes for the Year 1955.

	SOLD FOR TAXES	VALUATIONS BY SCHOOL DISTRICTS AS EQUALIZED BY DEPARTMENT OF TAXATION: District No. ..... Rate ..... Mills	District No. ..... Rate ..... Mills	District No. ..... Rate ..... Mills	District No. ..... Rate ..... Mills	District No. ..... Rate ..... Mills	District No. ..... Rate ..... Mills	Tax including State Homestead ..... Mills	State Tax on Non-Homestead 4.7 Mills	SPECIAL TAXES	TOTAL TAXES		PAID	WHEN PAID (Month Day Year)	Number of Receipt	March Settlement 1956	June Settlement 1956	Penalty	November Settlement 1956	Penalty	Collections to First Monday in January 1957	Penalty	Delinquent on First Monday in January 1957	Penalty	Total Delinquent Tax and Penalty	REMARKS
		Dollars	Dollars	Dollars	Dollars	Dollars	Dollars	$ cts.	$ cts.	$ cts.	$ cts.					$ cts.	$ cts.	$ cts.	$ cts.	$ cts.	$ cts.	$ cts.	$ cts.	$ cts.	$ cts.		
1	SOLD FOR TAXES	H 448						91.70			91.70	1	2nd Half Paid	AUG 16 1956											91.70	100.87	
2		H 48						98.2			98.2	2	1st Half Paid / 2nd Half Paid	MAY 31 1956 / AUG 16 1956													
3		H 64						131.0			131.0	3	1st Half Paid / 2nd Half Paid	MAY 31 1956 / AUG 16 1956	11451		32.54		32.54							
4		H 206						421.6			421.6	4	1st Half Paid / 2nd Half Paid	MAY 31 1956 / AUG 16 1956	13588											
5	SOLD FOR TAXES	H 6						12.2			12.2	5													12.2	13.4	
6												6															
7												7															
8												8															
9												9															
10			13.7					280.4	7.0		287.4	10	PAID IN FULL	MAY 11 1956	6096		287.4										
11			5.3					108.4	2.8		111.2	11	2nd Half Paid / 1st Half Paid	JUL 16 1956 / MAY 31 1956	10597												
12			5.3					108.4	2.8		111.2	12	2nd Half Paid / 1st Half Paid	JUL 16 1956 / MAY 31 1956	7312		27.47		27.47							
13			10.3					210.8	5.4		216.2	13	2nd Half Paid / 1st Half Paid	JUL 16 1956 / MAY 31 1956												
14			5.3					108.4	2.8		111.2	14	2nd Half Paid / 1st Half Paid	JUL 16 1956 / MAY 31 1956												
15	SOLD FOR TAXES		13.7					280.4	7.0		287.4	15	PAID IN FULL	NOV 22 1956	16541						287.4	7.22				
16		H	102.5 / 80					376.6	4.2		376.8	16	PAID IN FULL	APR 5 1956	5261		376.8									
17		H 22						45.0			45.0	17	PAID IN FULL	APR 3 1956	5247		7.78									
18		H 16						32.8			32.8	18	PAID IN FULL	APR 3 1956												
19												19															
20		H 912										20															
		616						3127.2	32.0		3159.2						1243.3		60.03		287.4				92.92		
		1528																									

Assessment Roll and Tax List of Real Property in the Town of Hiram, Cass County, Minnesota, for Taxes for the Year 1955.

Form 3CD (55) BUSINESS FORMS, MINNEAPOLIS

*Indicate Type of Property: R - Residential, C - Commercial, I - Industrial, U - Utility, F - Farm

Line	In Whose Name Assessed	To Whom Transferred	Description of Property: Subdivision	Sec. or Lot	Town or Block	Rng	Number of Acres of Land: Acres	100ths	No. School District	Indicate Homestead Tax Number	Indicate Agricultural Tax Number	* Indicate Type of Property	True and Full Valuations: Land Exclusive of Structures and Improvements (Dollars)	Buildings and Other Structures (Dollars)	Machinery Permanently Attached to Real Estate (Dollars)	Total True and Full Value (Dollars)	Assessed Valuations: Rural: Homestead Up to $4,000 20% (Dollars)	Rural: Over $4,000 and Non-Homestead 33⅓% (Dollars)	All Other: Homestead Up to $4,000 25% (Dollars)	All Other: Over $4,000 and Non-Homestead 40% (Dollars)	All Other: Machinery Permanently Attached to Real Estate 33⅓% (Dollars)	Total Assessed Value (Dollars)	Total Assessed Value as Equalized by the Board of Review (Dollars)	Final Equalized Value (Dollars)
	Mathilda Blakeman		That part of Lot 3,8,1,10-31 Described as follows; Beg. at a point 23 rods W.½ 1¼ rds. S. of the NE cor. of said Lot 3 thence; S.1¼ rds; E. to Ten Mile Lake N. following Lakeshore to a point 1¼ rds S. of N. Line of said Lot 3;thence W. to place of begining.	S	140	31	2	4½	No. 40															
6			NE¼ of NW¼																					
7			NW¼ of NW¼																					
8			SW¼ of NW¼																					
9			SE¼ of NW¼																					
10																								
11			NE¼ of SW¼																					
12			NW¼ of SW¼																					
13			SW¼ of SW¼																					
14			SE¼ of SW¼																					
15																								
16			NE¼ of SE¼																					
17			NW¼ of SE¼																					
18			SW¼ of SE¼																					
19			SE¼ of SE¼																					
20							2																	

Line	Sold for Taxes	Valuations by School Districts as Equalized by Department of Taxation: District No. ..... Rate ..... Mills	District No. 40 Rate 14.5 Mills	District No. ..... Rate ..... Mills	District No. ..... Rate ..... Mills	District No. ..... Rate ..... Mills	District No. ..... Rate ..... Mills	Tax including State Homestead ..... Mills	State Tax on Non-Homestead 2.1 Mills	Special Taxes	Total Taxes	Paid	When Paid: Month	Day	Year	Number of Receipt	March Settlement 1956	June Settlement 1956	Penalty	November Settlement 1956	Penalty	Collections to First Monday in January 1957	Penalty	Delinquent on First Monday in January 1957	Penalty	Total Delinquent Tax and Penalty	Remarks
		Dollars	Dollars	Dollars	Dollars	Dollars	Dollars	$ cts.	$ cts.	$ cts.	$ cts.						$ cts.	$ cts.	$ cts.	$ cts.	$ cts.	$ cts.	$ cts.	$ cts.	$ cts.	$ cts.	
1			10					204	06		210	PAID IN FULL	APR	5	1956	5261		210								
2																											
3																											
4																											
5																											
6																											
7																											
8																											
9																											
10																											
11																											
12																											
13																											
14																											
15																											
16																											
17																											
18																											
19																											
20			10					204	06		210							210									

Long Beach | Shady Shores | White Pine Bay | Rainview Beach | 10 of White Pine

Assessment Roll and Tax List of Real Property in the Town of Hiram, Cass County, Minnesota, for Taxes for the Year 1955.

Form SCD (55) MILLER-DUTTON COMPANY, MINNEAPOLIS

*Indicate Type of Property: R - Residential, C - Commercial, I - Industrial, U - Utility, F - Farm

	IN WHOSE NAME ASSESSED	TO WHOM TRANSFERRED		DESCRIPTION OF PROPERTY: SUBDIVISION	Sec. or Lot	Town or Block	Rng	Number of Acres of Land: Acres	100ths	No. School District	Indicate Homestead Tax or No	Indicate Agricultural Tax or No	*Indicate Type of Property	TRUE AND FULL VALUATIONS: LAND Exclusive of Structures and Improvements	BUILDINGS and Other Structures	MACHINERY Permanently Attached to Real Estate	TOTAL True and Full Value	ASSESSED VALUATIONS: RURAL: Homestead Up to $1,000 20%	Over $1,000 and Non-Homestead 33⅓%	ALL OTHER: Homestead Up to $1,000 25%	Over $1,000 and Non-Homestead 40%	MACHINERY Permanently Attached to Real Estate 33⅓%	TOTAL ASSESSED VALUE	Total Assessed Value as Equalized by the Board of Review	FINAL EQUALIZED VALUE
								Dollars						Dollars	Dollars	Dollars	Dollars	Dollars	Dollars	Dollars	Dollars	Dollars	Dollars	Dollars	Dollars
1	George C. Brandt, Jr.			NE¼ of NE¼ Lot 2	9	140	31	19	32	2UK	No	No													
2				NW¼ of NE¼																					
3				SW¼ of NE¼																					
4				SE¼ of NE¼																					
5																									
6				NE¼ of NW¼																					
7				NW¼ of NW¼																					
8				SW¼ of NW¼																					
9				SE¼ of NW¼																					
10																									
11				NE¼ of SW¼																					
12				NW¼ of SW¼																					
13	Carl August Erland		(Patent 4-2-51)	SW¼ of SW¼ Lot 1				1			No 4a														
14				SE¼ of SW¼																					
15																									
16				NE¼ of SE¼																					
17				NW¼ of SE¼																					
18				SW¼ of SE¼																					
19				SE¼ of SE¼																					
20																									
								19	32																

	SOLD FOR TAXES	VALUATIONS BY SCHOOL DISTRICTS AS EQUALIZED BY DEPARTMENT OF TAXATION: District No. ..... Rate ..... Mills	District No. 2 Rate 5.4 Mills	District No. ..... Rate ..... Mills	District No. 2 Rate 5.4 Mills	District No. ..... Rate ..... Mills	District No. ..... Rate ..... Mills	Tax including State Homestead ..... Mills	State Tax on Non-Homestead 6.17 Mills	SPECIAL TAXES	TOTAL TAXES		PAID	WHEN PAID	Number of Receipt	March Settlement 1956	June Settlement 1956	Penalty	November Settlement 1956	Penalty	Collections to First Monday in January 1957	Penalty	Delinquent on First Monday in January 1957	Penalty	Total Delinquent Tax and Penalty	REMARKS
	Dollars	Dollars	Dollars	Dollars	Dollars	Dollars	Dollars	$ cts.	$ cts.	$ cts.	$ cts.			Month Day Year		$ cts.	$ cts.	$ cts.	$ cts.	$ cts.	$ cts.	$ cts.	$ cts.	$ cts.	$ cts.	
1				653				146 72	3 88		150 10	1	PAID IN FULL	MAY 31 1956	1320		150 10									
2												2														
3												3														
4												4														
5												5														
6												6														
7												7														
8												8														
9												9														
10												10														
11												11														
12												12														
13		42						8 60	22		8 82	13	PAID IN FULL	MAY 28 1956	6478		8 82									
14												14														
15												15														
16												16														
17												17														
18												18														
19												19														
20		4v		653 = 695				NW 146 72 / 8 60 / 155 32	3 60		158 92	20					158 92									

Assessment Roll and Tax List of Real Property in the Town of Hiram, Cass County, Minnesota, for Taxes for the Year 1955.

*Indicate Type of Property: R - Residential, C - Commercial, I - Industrial, U - Utility, F - Farm

Form 5CD (55) BRADY-DATE COMPANY, MINNEAPOLIS

	In Whose Name Assessed	To Whom Transferred	Description of Property: Subdivision	Sec. of Lot	Town of Block	Rng	Number of Acres of Land (Acres / 100ths)	Sec. School District	Indicate Homestead Tax or No	Indicate Agricultural Tax or No	*Indicate Type of Property	True and Full Valuations: Land Exclusive of Structures and Improvements (Dollars)	Buildings and Other Structures (Dollars)	Machinery Permanently Attached to Real Estate (Dollars)	Total True and Full Value (Dollars)	Assessed Valuations: Rural: Homestead Up to $1,000 20% (Dollars)	Rural: Over $1,000 and Non-Homestead 33⅓% (Dollars)	All Other: Homestead Up to $1,000 25% (Dollars)	All Other: Over $1,000 and Non-Homestead 40% (Dollars)	Machinery Permanently Attached to Real Estate 33⅓% (Dollars)	Total Assessed Value (Dollars)	Total Assessed Value as Equalized by the Board of Review (Dollars)	Final Equalized Value (Dollars)
1			NE¼ of NE¼	10	140	51		46															
2			NW¼ of NE¼																				
3			SW¼ of NE¼																				
4			SE¼ of NE¼																				
5																							
6			NE¼ of NW¼																				
7			NW¼ of NW¼																				
8			SW¼ of NW¼																				
9			SE¼ of NW¼																				
10	Helen A. Eaton & Catherine A. Cram		7 acres of Lot 2				7		No	No													
11	John & Mathilda Just		W. 100' x S. 380' & E. 44' x S. 595' of NE¼ of SW¼ Lot 3						No	Yes													
12	Marjorie Foreman		W. 58' x S. 595' & E. 24' x S. 540' of Lot 2 NW¼ of SW¼						"	"													
13	John & Mathilda Just		100' W x 550' S x 102' E x 380' N of SW¼ of SW¼ Lot 3						"	"													
14	Emerson & Angeline Burnett, Harold E. & Lilah B. Johnson		E. 100' x 400' of Lot 2 SE¼ of SW¼				92		"	"													
15	" " " " "		E. 100' x 400' of Lot 2				1		Yes	"													
16	" " "		200' x 400' on Lake W. & joining E. 200' Lot 3 NE¼ of SE¼				2		No	"													
17	W. Harold & Virginia L. Cox		W. 100 ft of E. 682 ft between Hwy & Lake NW¼ of SE¼ Lot 2				4		"	"													
18	" " "		W. 64 ft of E. 552 ft of Lot 2 SW¼ of SE¼				550		"	"													
19	Lillian Margaret & Jennie B. Wilson		6½ acres of Lot 2 SE¼ of SE¼				6.50		"	"													
20	Harry Alvin & Esther Augusta Johnson		E. 100' of W. 500' of Lot 2						"	"													
			(continued on next page)				2192																

Valuations by School Districts as Equalized by Department of Taxation

	Sold for Taxes	District No. ..... Rate ..... Mills (Dollars)	District No. ..... Rate ..... Mills (Dollars)	District No. ..... Rate ..... Mills (Dollars)	District No. ..... Rate ..... Mills (Dollars)	District No. ..... Rate ..... Mills (Dollars)	Tax including State Homestead ..... Mills ($ cts.)	State Tax on Non-Homestead 5.07 Mills ($ cts.)	Special Taxes ($ cts.)	Total Taxes ($ cts.)		Paid	When Paid (Month Day Year)	Number of Receipt	March Settlement 1956 ($ cts.)	June Settlement 1956 ($ cts.)	Penalty ($ cts.)	November Settlement 1956 ($ cts.)	Penalty ($ cts.)	Collections to First Monday in January 1957 ($ cts.)	Penalty ($ cts.)	Delinquent on First Monday in January 1957 ($ cts.)	Penalty ($ cts.)	Total Delinquent Tax and Penalty ($ cts.)	Remarks
1											1														
2											2														
3											3														
4											4														
5											5														
6											6														
7											7														
8											8														
9											9														
10				595			13368	3.08		13676	10	PAID IN FULL	MAY 31 1956	1312		12676									
11		186					3808	96		3904	11	PAID IN FULL	APR 25 1956	5553		3904									
12		29					594	14		608	12	PAID IN FULL	MAY 31 1956	1322		608									
13		31					634	16		650	13	PAID IN FULL	APR 25 1956	5553		650									
14		100					2046	52		2098	14	2nd Half Paid 1st Half Paid 2nd Half Paid	OCT 10 1956 MAY 7 1956 OCT 10 1956			1049		1049							
15		4 63					1290			1353	15	1st Half Paid 2nd Half Paid	MAY 7 1956 OCT 10 1956	5974 5567		645		645							
16		227					4646	118		4764	16	1st Half Paid 2nd Half Paid	MAY 2 1956 OCT 10 1956			2382		2382							
17		192					3930	100		4030	17	PAID IN FULL	MAY 31 1956	1324		4030									
18		179					3664	92		3756	18	PAID IN FULL	MAY 31 1956			3756									
19		226					4626	116		4742	19	PAID IN FULL	MAY 31 1956	1321		4742									
20	Over-Collection	354					7246	184		7430	20	PAID IN FULL	MAY 31 1956	1326		7430									
		4 63		595 - 63		7%	13368																		
		1524		595 - 2119			32484	1096		46948						42872		4076							
		1587		595 - 2182			45852																		

Long Beach
Shady Shores
Little Pine Beach
Hairview Beach
Lake Pine

Assessment Roll and Tax List of Real Property in the Town of Hiram, Cass County, Minnesota, for Taxes for the Year 1955.

*Indicate Type of Property: R - Residential, C - Commercial, I - Industrial, U - Utility, F - Farm

Form 5CD (35) DILLON-BOYD COMPANY, MINNEAPOLIS

	IN WHOSE NAME ASSESSED	TO WHOM TRANSFERRED	DESCRIPTION OF PROPERTY: SUBDIVISION	Sec. or Lot	Town or Block	Reg.	Number of Acres of Land (Acres, 100ths)	No. School District	Indicates Homestead Tax Ns	Indicates Agricultural Tax Ns	* Indicates Type Property	TRUE AND FULL VALUATIONS: LAND Exclusive of Structures and Improvements (Dollars)	BUILDINGS and Other Structures (Dollars)	MACHINERY Permanently Attached to Real Estate (Dollars)	TOTAL True and Full Value (Dollars)	ASSESSED VALUATIONS: RURAL: Homestead Up to $4,000 20% (Dollars)	RURAL: Over $4,000 and Non-Homestead 33⅓% (Dollars)	ALL OTHER: Homestead Up to $4,000 25% (Dollars)	ALL OTHER: Over $4,000 and Non-Homestead 40% (Dollars)	MACHINERY Permanently Attached to Real Estate 33⅓% (Dollars)	TOTAL ASSESSED VALUE (Dollars)	Total Assessed Value as Equalized by the Board of Review (Dollars)	FINAL EQUALIZED VALUE (Dollars)
1			NE¼ of NE¼	10	140	31	40																
2			NW¼ of NE¼																				
3			SW¼ of NE¼																				
4			SE¼ of NE¼																				
5	Lennus D. + Gladys A. Dahlstrom		W 165' of E 850' of Lot 2				6.60		No	Yes													
6			NE¼ of NW¼																				
7			NW¼ of NW¼																				
8			SW¼ of NW¼																				
9			SE¼ of NW¼																				
10	Roy C. + Edna E. Cole		Beginning at the point where the N & S quarter line intersects the centerline of the Crow Wing River; thence S along said quarter line 1320 feet; thence W parallel with the East line of said quarter section 1320 feet; thence N 1320 feet to the centerline of the Crow Wing River; thence E along said centerline 1320 feet to the point of beginning				2 acres		"	"													
11	Carl A. Rygan		Part of Lot 3 & 4 lying E of the centerline of the Crow Wing River, & the N 1/2 of the SE 1/4 of the SE 1/4 of the SE 1/4 of the NE 1/4 of the NW 1/4 of the NW 1/4 of the NW

Assessment Roll and Tax List of Real Property in the Town of Hiram, Cass County, Minnesota, for Taxes for the Year 1955.

Form 5CD (55) WALSH-SUTTS COMPANY, MINNEAPOLIS

*Indicate Type of Property: R - Residential, C - Commercial, I - Industrial, U - Utility, F - Farm

	IN WHOSE NAME ASSESSED	TO WHOM TRANSFERRED	DESCRIPTION OF PROPERTY: SUBDIVISION	Sec. or Lot	Town or Block	Rng	Number of Acres of Land: Acres	100ths	No. S. School District	Indicate Homestead Tax or No	Indicate Agricultural Tax or No	* Indicate Type of Property	TRUE AND FULL VALUATIONS: LAND Exclusive of Structures and Improvements (Dollars)	BUILDINGS and Other Structures (Dollars)	MACHINERY Permanently Attached to Real Estate (Dollars)	TOTAL True and Full Value (Dollars)	ASSESSED VALUATIONS: RURAL: Homestead Up to $4,000 20% (Dollars)	RURAL: Over $4,000 and Non-Homestead 33⅓% (Dollars)	ALL OTHER: Homestead Up to $4,000 25% (Dollars)	ALL OTHER: Over $4,000 and Non-Homestead 40% (Dollars)	ALL OTHER: Machinery Permanently Attached to Real Estate 33⅓% (Dollars)	TOTAL ASSESSED VALUE (Dollars)	Total Assessed Value as Equalized by the Board of Review (Dollars)	FINAL EQUALIZED VALUE (Dollars)
1	M. B. & Lou Mae Rathbun	M. B. & Lou Mae	Part of lot 1 formerly lots 1, 18 Blk 2, Rice's 110 Acres, lots 1, 2, 3, 4, 5, 6, 7, 8, 9, 10, 11, 12, 13, 14, 15, 16 Blk 5, Part of Long Beach	11	140	31	6		Un	No	Yes													
2	Mason B. Rathbun		Part of lot formerly lots 1-10 & 14																					
3			Sec. 21 Lot 4 Blk 5, Part of Long Beach							"	"													
4	Leonard M. & Bernice Stahler		Part of lot formerly lot 14 Blk 6							"	"													
5			Part of Long Beach																					
6	E. D. Remaley		Part of lot formerly lots 7, 8, 13 inc Blk 6, Part of Long Beach							"	"													
7	Paul R. & Helen C. Anderson		5.68 acres of lot 1 (300' on lots 1-6 Blk 2, North of Blk 2)				5.68			"	"													
8			NE¼ of NW¼																					
9			NW¼ of NW¼																					
10			SW¼ of NW¼																					
11			SE¼ of NW¼																					
12	Robert W. & Mabel Mager		Part of lots 3 formerly lots 58, 59, 78 "Shady Shore"				650			Yes	"													
13			NE¼ of SW¼																					
14			NW¼ of SW¼																					
15	Helen A. Bolton & Catherine A. Cram		SW¼ of SW¼ Sec 4				56			No	No			1200 added by Supervisors 1955									929	
16			SE¼ of SW¼																					
17	Harold Hoyt & Grace Bennett		Lots 3 thru 7 vacated lots 58 & 78 "Shady Shore"																					
18	Gary & Moore		NE¼ of SE¼				340			No	Yes													
19			NW¼ of SE¼																					
20			Lots 1 thru 4 Long Beach																					
21			SW¼ of SE¼ Sec 2																					
22	The Ludke Company		SE¼ of SE¼				40			"	"													
23																								
24							103 01																	

	SOLD FOR TAXES	VALUATIONS BY SCHOOL DISTRICTS AS EQUALIZED BY DEPARTMENT OF TAXATION: District No. 1 Rate 20.3 Mills	District No. 2 Rate 23.3 Mills	District No. 3 Rate 23.3 Mills	District No. 4 Rate 23.3 Mills	District No. 5 Rate 23.3 Mills	District No. 6 Rate 23.3 Mills	Tax including State Homestead Mills	State Tax on Non-Homestead 4.1 Mills	SPECIAL TAXES	TOTAL TAXES		PAID	WHEN PAID Month Day Year	Number of Receipt	March Settlement 1956	June Settlement 1956	Penalty	November Settlement 1956	Penalty	Collections to First Monday in January 1957	Penalty	Delinquent on First Monday in January 1957	Penalty	Total Delinquent Tax and Penalty	REMARKS
		Dollars	Dollars	Dollars	Dollars	Dollars	Dollars	$ cts.	$ cts.	$ cts.	$ cts.						$ cts.	$ cts.	$ cts.	$ cts.	$ cts.	$ cts.	$ cts.	$ cts.	$ cts.	
1			369					7552	190		7742	1	PAID IN FULL	MAY 31 1956	11527		7742									
2			16					328	08		336	2	PAID IN FULL	MAY 31 1956			336									
3	SOLD FOR TAXES		17					348	08		356	3											356			
4	SOLD FOR TAXES		50					1024	26		1050	4											1050			
5			407					8330	210		8540	5	PAID IN FULL	APR 23 1956	5556		8540									
6												6														
7												7														
8												8														
9												9														
10			8					164			164	10	PAID IN FULL	OCT 18 1956	14560				164	06						
11												11														
12												12														
13				929				20872	480		21352	13	PAID IN FULL	MAY 31 1956	10372		21352									
14												14	2nd Half Paid	JUN 27 1956	5497											
15			18					365	10		375	15	1st Half Paid	MAY 25 1956	6217		189		189							
16												16														
17												17														
18												18														
19												19														
20			107					2148	56		2246	20	2nd Half Paid	OCT 23 1956	14621		1123		1123							
			8			8	Tax	20872					1st Half Paid	MAY 31 1956	10447											
			984	929	1913			2034	988		4164						39282		1476				1406			
			992	Tax	1921			41176																		

Assessment Roll and Tax List of Real Property in the Town of Hiram, Cass County, Minnesota, for Taxes for the Year 1955.

*Indicate Type of Property: R-Residential, C-Commercial, I-Industrial, U-Utility, F-Farm

Form 3CD (55) MILLER-DAVIS COMPANY, MINNEAPOLIS

In Whose Name Assessed	To Whom Transferred		Description of Property: Subdivision	Sec. or Lot	Town. or Block	Rng.	Number of Acres of Land: Acres	100ths	No. School District	Indicate Homestead Tax or No	Indicate Agricultural Tax or No	* Indicate Type of Property	True and Full Valuations: Land Exclusive of Structures and Improvements (Dollars)	Buildings and Other Structures (Dollars)	Machinery Permanently Attached to Real Estate (Dollars)	Total True and Full Value (Dollars)	Assessed Valuations — Rural: Homestead Up to $4,000 20% (Dollars)	Rural: Over $4,000 and Non-Homestead 33⅓% (Dollars)	All Other: Homestead Up to $4,000 25% (Dollars)	All Other: Over $4,000 and Non-Homestead 40% (Dollars)	Machinery Permanently Attached to Real Estate 33⅓% (Dollars)	Total Assessed Value (Dollars)	Total Assessed Value as Equalized by the Board of Review (Dollars)	Final Equalized Value (Dollars)
Hazel E. Kent		1	NE¼ of NE¼	12	140	31	40		Uns	Yes	Yes													
J. A. Mull		2	S½ of NW¼ of NE¼				20			No	"													
Mr. Oscar Bostrom		3	SW¼ of NE¼				40			Yes	"													
Mary Fischer		4	SE¼ of NE¼				40			No	"													
~~Backus State Bank~~		5	N½ of NW¼ of NE¼				20			Yes	"													
~~Mason E. Nutting~~ Arnd + Lorraine Anderson		6	NE¼ of NW¼				40			No	"													
Frank Fairfield Murray, Jr		7	NW¼ of NW¼ Lot 1 less Beg. S. line Plat of "Lindenwood"				10			Yes	"													
H. E. Johnson		8	SW¼ of NW¼ Lot 2 less Plat of "White Pine Beach" less sold				25			"	"													
Oscar + Mabel Bostrom		9	SE¼ of NW¼				40			"	"													
Emma Marie E. Carlson		10	N 185.0' of W 410.0' of Lot 1 lying W of county road less N 30.0' of W 295.0'							No	"													
H. E. Johnson		11	NE¼ of SW¼				40			Yes	"													
" "		12	NW¼ of SW¼ less sold				40			"	"													
Fred Woock		13	SW¼ of SW¼				40			"	"													
R. E. Stellar & Jas. A. Buchanan		14	SE¼ of SW¼ Lot 5				30.0			No	"													
Oscar Bostrom		15	435' N 700' E. side of road Lot 1				6			Yes	"													
Mabel Bostrom		16	NE¼ of SE¼				40			"	"													
" "		17	NW¼ of SE¼				40			"	"													
John Frederick Jenson		18	SW¼ of SE¼ Lot 4 Lot 3 less W 300' of E 500' of S 200' less W 300' of E 500'				29			No	"													
" "		19	SE¼ of SE¼ 200' of S 200' of W 300' of E 500'				13.02			"	"													
Donald D. Henningfield		20	W 100' of E 200' of Lot 3				2.56			"	"													
			(Continued on Next Page)				56.68																	

Cass County, Minnesota, for Taxes for the Year 1955.

	Sold for Taxes	Valuations by School Districts as Equalized by Department of Taxation: District No. 11 Rate 20.0 Mills	District No. ..... Rate ..... Mills	District No. ..... Rate ..... Mills	District No. ..... Rate ..... Mills	District No. ..... Rate ..... Mills	District No. ..... Rate ..... Mills	Tax including State Homestead (Dollars)	State Tax on Non-Homestead 5.1 Mills	Special Taxes	Total Taxes		Paid	When Paid: Month	Day	Year	Number of Receipt	March Settlement 1955	June Settlement 1955	Penalty	November Settlement 1955	Penalty	Collections to First Monday in January 1957	Penalty	Delinquent on First Monday in January 1957	Total Delinquent Tax and Penalty	Remarks
1		X 70						1432			1432	1	PAID IN FULL	MAY	2 8	1956	6171		1432								
2		20						410	10		420	2	PAID IN FULL	MAY	3 1	1956	18329		420								
3	SOLD FOR TAXES	X 14						286			286	3														286 & 3.15	
4	SOLD FOR TAXES	67						1372	34		1406	4														1406	
5		X 146						2988			2988	5	PAID IN FULL	MAY	2 8	1956	6269		2988								
6		100						2046	52		2098	6	2nd Half Paid / 1st Half Paid	OCT / MAY	3 1 / 3 1	1956 / 1956	15779 / 13341		1049		10.49						
7		X 91						1862			1862	7	1st Half Paid	MAY	3 1	1956	10336		1862								
8		X 47						962			962	8	PAID IN FULL	APR	2 5	1956	5591		962								
9	SOLD FOR TAXES	X 32						654			654	9														654 & 7.19	
10		327						6694	170		6864	10	PAID IN FULL	MAY	8	1956	5690		6864								
11		X 17						286			286	11	PAID IN FULL	APR	2 5	1956	5591		286								
12		X 23						470			470	12	PAID IN FULL	APR	2 5	1956	5591		470								
13		X 114						2334			2334	13	Balance Paid / Part Pd	MAY / FEB	3 1 / 2 7	1956 / 1956	17150 / 13382	1334	1000								
14		102						2088	52		2140	14	PAID IN FULL	JAN	26	1956	914	2140									
15	SOLD FOR TAXES	X 100						2046			2046	15														2046	
16	SOLD FOR TAXES	X 32						654			654	16														654 & 7.19	
17	SOLD FOR TAXES	X 20						410			410	17														410 & 4.51	
18		56						1146	28		1174	18	PAID IN FULL	APR	3	1956	4764		1174								
19		30						614	16		630	19	PAID IN FULL	APR	3	1956											
20		65						1330	34		1364	20	PAID IN FULL	MAY	3 1	1956	18328		1364								
		X 703						30034	396		30430							34.74	30501		10.49					5456	
		761																									
		1470																									

Assessment Roll and Tax List of Real Property in the Town of Hiram, Cass County, Minnesota, for Taxes for the Year 1955.

Form 5CD (55) MILLER-DATE PRINTING, MINNEAPOLIS

*Indicate Type of Property: R-Residential, C-Commercial, I-Industrial, U-Utility, F-Farm

	IN WHOSE NAME ASSESSED	TO WHOM TRANSFERRED	DESCRIPTION OF PROPERTY: SUBDIVISION	Sec. or Lot	Town. or Block	Rng.	Number of Acres of Land (Acres / 100ths)	No. School District	Indicate Homestead Yes or No	Indicate Agricultural Tax Yes or No	*Indicate Type of Property	TRUE AND FULL VALUATIONS: LAND Exclusive of Structures and Improvements	BUILDINGS and Other Structures	MACHINERY Permanently Attached to Real Estate	TOTAL True and Full Value	ASSESSED VALUATIONS: RURAL: Homestead Up to $4,000 20%	Over $4,000 and Non-Homestead 33⅓%	ALL OTHER: Homestead Up to $4,000 25%	Over $4,000 and Non-Homestead 40%	MACHINERY Permanently Attached to Real Estate 33⅓%	TOTAL ASSESSED VALUE	Total Assessed Value as Equalized by the Board of Review	FINAL EQUALIZED VALUE	REMARKS
							Acres					Dollars	Dollars	Dollars	Dollars	Dollars	Dollars	Dollars	Dollars	Dollars	Dollars	Dollars	Dollars	
1	M. S. & Lou Mae Lathrop		E 2 rds of lot 2 of NW¼ of SW¼																					
			NE¼ of NE¼	12	140	31	6.20	2044	No	4po														
	Henry A. & Ann G. Bancroft		E 200' of lot 3																					
2			NW¼ of NE¼				5.12		"	"														
	Erwin J. & Madeline Feldbrugge		W 100' of E 500' of lot 3																					
3			SW¼ of NE¼				2.56		"	"														
4			SE¼ of NE¼																					
	Gertrude M. Hirtzman, H. J. & Carl J. Relander		85' x 200' of lot 1																					
5							.40		"	"														
6			NE¼ of NW¼																					
7			NW¼ of NW¼																					
	Eugene J. & Alta D. Lyons		W 100' of E 500' of lot 3																					
8			SW¼ of NW¼				2.56		"	"														
9			SE¼ of NW¼																					
	Gertrude M. Hirtzman, H. J. & Carl J. Relander		85' x 200' of lot 1																					
10							.40		"	"														
11			NE¼ of SW¼																					
			W 100' of E 500' of lot 3																					
12	Maj. C. Mae Kay		NW¼ of SW¼				2.56		4po	"														
	Don C. & Ruth R. Lice		N 20' of E 275' of lot 1 W of																					
13			SW¼ of SW¼ Co. Road						"	"														
14			SE¼ of SW¼																					
			N 85' of S 255' of W 200' of lot 1																					
	Don C. & Ruth R. Lice		Beginning eleven rods West of the																					
			E 100' of W 200' of E 500' of lot 3																					
15			~~SE¼ of SW¼~~						"	"														
	Mary E. Bennethum																							
16																								
17			NW¼ of SE¼																					
18			SW¼ of SE¼ 40'																					
			E 100' of W 200' of lot 3																					
19	Clarence A. & Bernice M. Hess		SE¼ of SE¼						4po	"														
	Marie W. Wheeler		W 100' of W 200' of E 500' of																					
20			lot 3				5.12		"	"														
							24.00																	

	SOLD FOR TAXES	VALUATIONS BY SCHOOL DISTRICTS AS EQUALIZED BY DEPARTMENT OF TAXATION: District No. ..... Rate ..... Mills	District No. 1 Rate 4.4 Mills	District No. ..... Rate ..... Mills	District No. ..... Rate ..... Mills	District No. ..... Rate ..... Mills	District No. ..... Rate ..... Mills	Tax including State Homestead ..... Mills	State Tax on Non-Homestead 6.17 Mills	SPECIAL TAXES	TOTAL TAXES		PAID	WHEN PAID: Month	Day	Year	Number of Receipt	March Settlement 1956	June Settlement 1956	Penalty	November Settlement 1956	Penalty	Collections to First Monday in January 1957	Penalty	Delinquent on First Monday in January 1957	Penalty	Total Delinquent Tax and Penalty	REMARKS
		Dollars	Dollars	Dollars	Dollars	Dollars	Dollars	$ cts.	$ cts.	$ cts.	$ cts.							$ cts.	$ cts.	$ cts.	$ cts.	$ cts.	$ cts.	$ cts.	$ cts.	$ cts.	$ cts.	
1		5						1.02	.02		1.04	1	PAID IN FULL	MAY	31	1956	10327		1.04									
2		117						23.94	.60		24.54	2	PAID IN FULL	MAY	31	1956	10330		24.54									
3		89						18.22	.46		18.68	3	PAID IN FULL	MAY	31	1956	10328		18.68									
4												4																
5		120						24.56	.62		25.18	5	PAID IN FULL	MAY	31	1956	10331		25.18									
6												6																
7												7																
8		70						14.32	.36		14.68	8	PAID IN FULL	MAY	31	1956	10332		14.68									
9												9																
10		55						11.26	.28		11.54	10	PAID IN FULL	MAY	31	1956	10331		11.54									
11												11																
12		#54						11.06			11.06	12	PAID IN FULL	APR	16	1956	5705		11.06									
13		#4						.82			.82	13	PAID IN FULL	MAY	7	1956	5686		.82									
14												14																
15		#267						54.64			54.64	15	PAID IN FULL	MAY	7	1956	5686		54.64									
16												16																
17												17																
18												18																
19		99						20.26	.52		20.78	19	PAID IN FULL	MAY	31	1956	10337		20.78									
20		81						16.58	.42		17.00	20	PAID IN FULL	MAY	31	1956	10339		17.00									
		#325																										
		686						196.68	3.28		199.96								199.96									
		961																										

Assessment Roll and Tax List of Real Property in the Town of Hilson, Cass County, Minnesota, for Taxes for the Year 1955.

Form 3CD (53) MILLS-GAVIN COMPANY, MINNEAPOLIS

*Indicate Type of Property: R-Residential, C-Commercial, I-Industrial, U-Utility, F-Farm

	In Whose Name Assessed	To Whom Transferred	Description of Property: Subdivision	Sec. or Lot	Town or Block	Rng	Number of Acres of Land: Acres	100ths	No. School District	Indicate Rural Tax or Ru	Indicate Rural Tax or Ru	*Indicate Type of Property	True and Full Valuations: Land Exclusive of Structures and Improvements (Dollars)	Buildings and Other Structures (Dollars)	Machinery Permanently Attached to Real Estate (Dollars)	Total True and Full Value (Dollars)	Assessed Valuations: Rural: Homestead Up to $4,000 20% (Dollars)	Rural: Over $4,000 and Non-Homestead 33⅓% (Dollars)	All Other: Homestead Up to $4,000 25% (Dollars)	All Other: Over $4,000 and Non-Homestead 40% (Dollars)	Machinery Permanently Attached to Real Estate 33⅓% (Dollars)	Total Assessed Value (Dollars)	Total Assessed Value as Equalized by the Board of Review (Dollars)	Final Equalized Value (Dollars)
1			NE¼ of NE¼	13	140	31			Un															
2			NW¼ of NE¼																					
3			SW¼ of NE¼																					
4			SE¼ of NE¼																					
5																								
6			NE¼ of NW¼																					
7	Chas & Jennie D. Dilley		NW¼ of NW¼ Lot 1 less sacs.				32	50		No	4													
8			SW¼ of NW¼																					
9	Collegiate Presbyterian Church, Amer. Ch.		SE¼ of NW¼																					
10	~~Chas Dunlap & John H. Buchanan by R. E. Buchanan Tr.~~		Lot 6 (Island)				12	61		"	Exempt													
11			NE¼ of SW¼																					
12			NW¼ of SW¼																					
13			SW¼ of SW¼																					
14	R. E. Buchanan		SE¼ of SW¼ 2 acs of Lot 1				2			"	"													
15	Walter Barlow		1 acre of Lot 1				1			"	"													
16			NE¼ of SE¼																					
17			NW¼ of SE¼																					
18	W. C. & Ann C. Bodenhofer		SW¼ of SE¼ Lot 5				3			no	4	"												
19			SE¼ of SE¼																					
20																								
							51	17																

Cass County, Minnesota, for Taxes for the Year 1955.

	Sold for Taxes	Valuations by School Districts as Equalized by Department of Taxation: District No. ..... Rate ..... Mills (Dollars)	District No. ..... Rate ..... Mills (Dollars)	District No. ..... Rate ..... Mills (Dollars)	District No. ..... Rate ..... Mills (Dollars)	District No. ..... Rate ..... Mills (Dollars)	District No. ..... Rate ..... Mills (Dollars)	Tax including State Homestead ..... Mills ($ cts.)	State Tax on Non-Homestead 21.7 Mills ($ cts.)	Special Taxes ($ cts.)	Total Taxes ($ cts.)		Paid	When Paid: Month	Day	Year	Number of Receipt	March Settlement 1956 ($ cts.)	June Settlement 1956 ($ cts.)	Penalty ($ cts.)	November Settlement 1956 ($ cts.)	Penalty ($ cts.)	Collections to First Monday in January 1957 ($ cts.)	Penalty ($ cts.)	Delinquent on First Monday in January 1957 ($ cts.)	Penalty ($ cts.)	Total Delinquent Tax and Penalty ($ cts.)	Remarks
1												1																
2												2																
3												3																
4												4																
5												5																
6												6																
7		454						92 42	2 34		95 26	7	PAID IN FULL	MAY	31	1956	1340		95 26									
8												8																
9												9																
10		63						12 90	32		13 22	10	PAID IN FULL	JAN	26	1956	914	13 22										
11												11																
12												12																
13												13																
14		127						26 00	66		26 66	14	PAID IN FULL	JAN	26	1956	914	26 66										
15		83						16 98	42		17 40	15	PAID IN FULL	FEB	7	1956	1586	17 40										
16												16																
17												17	2nd Half Paid	SEP	10	1956	13960				17 87							
18		4 108 65						35 40	34		35 74	18	1st Half Paid	MAY	28	1956	2477		17 37									
19												19																
20		4 108 792 900						184 20	4 08		188 28	20						57 25	113 13		17 87							

Assessment Roll and Tax List of Real Property in the Town of Hiram, Cass County, Minnesota, for Taxes for the Year 1955.

Form SCD (55) MILLER-BLAKE COMPANY, MINNEAPOLIS

*Indicate Type of Property: R - Residential, C - Commercial, I - Industrial, U - Utility, F - Farm

	IN WHOSE NAME ASSESSED	TO WHOM TRANSFERRED	DESCRIPTION OF PROPERTY: SUBDIVISION	Sec. or Lot	Town or Block	Rng	Number of Acres of Land: Acres	Hdths	No. School District	Indicate Homestead Tax or No	Indicate Agricultural Tax or No	*Indicate Type of Property	TRUE AND FULL VALUATIONS: LAND Exclusive of Structures and Improvements	BUILDINGS and Other Structures	MACHINERY Permanently Attached to Real Estate	TOTAL True and Full Value	ASSESSED VALUATIONS: RURAL: Homestead Up to $4,000 20%	RURAL: Over $4,000 and Non-Homestead 33⅓%	ALL OTHER: Homestead Up to $4,000 25%	ALL OTHER: Over $4,000 and Non-Homestead 40%	MACHINERY Permanently Attached to Real Estate 33⅓%	TOTAL ASSESSED VALUE	Total Assessed Value as Equalized by the Board of Review	FINAL EQUALIZED VALUE
													Dollars	Dollars	Dollars	Dollars	Dollars	Dollars	Dollars	Dollars	Dollars	Dollars	Dollars	Dollars
1	Peder & Esther C. ~~Swanson~~ Swanson		E 2/3 acres of Lot 1 NE¼ of NE¼	14	140	31	18		Un	No	Yes													
2			NW¼ of NE¼																					
3			SW¼ of NE¼																					
4	Chas Murray		W. 1/3 acres of Lot 1 SE¼ of NE¼				18			"	"													
5	Mark E & Eva M. Mattson		500' of Wide E side of Lot 2				11			"	"													
6	E. Arthur & Nellie Ericson		NE¼ of NW¼ Lot 3				75			"	"													
7	George E. & Opal Dietz		Lot 4 Lessing's Riverbend NW¼ of NW¼				10.30			"	"													
8	Selma M. & Alfred E. Woock		SW¼ of NW¼ Lot 5				39			Yes	"													
9	Isabella N. Johnstone		SE¼ of NW¼ Lot 6				36			No	"													
10																								
11	Victor E. Martin		NE¼ of SW¼				40			Yes	"													
12	State of Minnesota		NW¼ of SW¼																					
13	Wilbert R. Johnson		SW¼ of SW¼				40			No	"													
14	Victor E. Martin		SE¼ of SW¼				40			Yes	"													
15	State of Minnesota		Lot 7																					
16			NE¼ of SE¼																					
17	Adam M. & Helen Gaiquin Smith		NW¼ of SE¼ Lot No. 2 Blk.				37.65			No	"													
18	Victor E. Martin		SW¼ of SE¼ Lot 8				13.50			No Yes	"													
19			SE¼ of SE¼																					
20	Isabella N. Johnstone		S. 1/2 Lot 7				9.60			No	"				216 added by 1955 assessment								541	
							313.80																	

Cass County, Minnesota, for Taxes for the Year 1955.

	SOLD FOR TAXES	VALUATIONS BY SCHOOL DISTRICTS AS EQUALIZED BY DEPARTMENT OF TAXATION: District No. Rate ... Mills	District No. Rate ... Mills	District No. Rate ... Mills	District No. Rate ... Mills	District No. Rate ... Mills	District No. Rate ... Mills	Tax including State Homestead ... Mills	State Tax on Non-Homestead 5.1 Mills	SPECIAL TAXES	TOTAL TAXES	PAID	WHEN PAID	Number of Receipt	March Settlement 1956	June Settlement 1956	Penalty	November Settlement 1956	Penalty	Collections to First Monday in January 1957	Penalty	Delinquent on First Monday in January 1957	Penalty	Total Delinquent Tax and Penalty	REMARKS
		Dollars	Dollars	Dollars	Dollars	Dollars	Dollars	$ cts.	$ cts.	$ cts.	$ cts.		Month Day Year		$ cts.	$ cts.	$ cts.	$ cts.	$ cts.	$ cts.	$ cts.	$ cts.	$ cts.	$ cts.	
1		181						37 04	94		37 98	PAID IN FULL	MAY 31 1956	10342		37 98									
2																									
3																									
4		80						16 38	42		16 80	PAID IN FULL	MAY 31 1956	10343		16 80									
5		288						58 94	148		60 42	PAID IN FULL	MAY 31 1956	7119		60 42									
6		20						4 10	10		4 20	PAID IN FULL	MAY 31 1956	10343		4 20									
7		41						8 40	22		8 62	PAID IN FULL	APR 18 1956	5403		8 62									
												Balance Paid	OCT 31 1956	15978											
8	4	26						5 32			5 32	Part Paid	MAY 31 1956	7819		2 66		2 66							
9		110						22 52	56		23 08	PAID IN FULL	MAY 31 1956	10341		23 08									
10												2nd Half Paid	OCT 29 1956	15856											
11	4	28						5 74			5 74	1st Half Paid	MAY 28 1956	6807		2 87		2 87							
12																									
13		39						7 98	20		7 98	PAID IN FULL	MAY 31 1956	10354		7 98									
												2nd Half Paid	OCT 29 1956	15856											
14	4	181						37 04			37 04	1st Half Paid	MAY 28 1956	6807		15 52		18 52							
15																									
16																									
17		207						42 36	108		43 44	PAID IN FULL	MAY 31 1956	10344		43 44									
		36										2nd Half Paid	OCT 29 1956	15856											
18	4	70						25 78	46		26 24	1st Half Paid	MAY 28 1956	6807		13 12		13 12							
19																									
20		541						110 74	280		113 54	PAID IN FULL	MAY 31 1956	10341		113 54									
	4	271																							
		1596						332 14	826		390 40					355 23		37 17							
		1867																							

Assessment Roll and Tax List of Real Property in the Town of Hiram

*Indicate Type of Property: R - Residential, C - Commercial, I - Industrial, U - Utility, F - Farm

Form 5CD (55) WILLIS-DUFF COMPANY, MINNEAPOLIS

	IN WHOSE NAME ASSESSED	TO WHOM TRANSFERRED	DESCRIPTION OF PROPERTY: SUBDIVISION	Sec. or Lot	Town or Block	Rng	Number of Acres of Land: Acres	Hdths	Sec. School District	Indicate Homestead Tax or No	Indicate Agricultural Tax or No	*Indicate Type of Property	TRUE AND FULL VALUATIONS: LAND Exclusive of Structures and Improvements	BUILDINGS and Other Structures	MACHINERY Permanently Attached to Real Estate	TOTAL True and Full Value	ASSESSED VALUATIONS: RURAL: Homestead Up to $4,000 20%	RURAL: Over $4,000 and Non-Homestead 33⅓%	ALL OTHER: Homestead Up to $4,000 25%	ALL OTHER: Over $4,000 and Non-Homestead 40%	MACHINERY Permanently Attached to Real Estate 33⅓%	TOTAL ASSESSED VALUE	Total Assessed Value as Equalized by the Board of Review	FINAL EQUALIZED VALUE
							Acres	Hdths					Dollars	Dollars	Dollars	Dollars	Dollars	Dollars	Dollars	Dollars	Dollars	Dollars	Dollars	Dollars
1	Gerald E. Woock		NE¼ of NE¼	15	140	51	40		Ans	Yes	No													
2	Alfred Woock		NW¼ of NE¼				40		"	Yes	"													
3	" "		SW¼ of NE¼				40		"	"														
4	A. E. Woock		SE¼ of NE¼				40		"	"														
5																								
6	Anna C. Blanchard		NE¼ of NW¼				40		"	"														
7			NW¼ of NW¼																					
8	State of Minnesota		SW¼ of NW¼																					
9	State of Minnesota		SE¼ of NW¼																					
10																								
11	Arne & Selma Carlson		NE¼ of SW¼				40			No	"													
12	Earl A. & Lorraine D. Anderson		NW¼ of SW¼				40			"	"													
13	Victor Martin		SW¼ of SW¼				40			"	"													
14	Charles F. & Alice K. Altstatt		SE¼ of SW¼ Less Lowe Sub				40			"	"													
15																								
16	State of Minnesota		NE¼ of SE¼																					
17	Arne & Selma Carlson		NW¼ of SE¼				40			"	"													
18	Arne Carlson		SW¼ of SE¼				40			Yes	"													
19	State of Minnesota		SE¼ of SE¼																					
20																								
			[Continued on Next Page]				440																	

Cass County, Minnesota, for Taxes for the Year 1955.

	SOLD FOR TAXES	VALUATIONS BY SCHOOL DISTRICTS AS EQUALIZED BY DEPARTMENT OF TAXATION: District No. ..... Rate ..... Mills	District No. 2 Rate 23.34 Mills	District No. ..... Rate ..... Mills	District No. 2 Rate 23.34 Mills	District No. ..... Rate ..... Mills	District No. ..... Rate ..... Mills	Tax including State Homestead ..... Mills	State Tax on Non-Homestead 5.19 Mills	SPECIAL TAXES	TOTAL TAXES	PAID	WHEN PAID: Month Day Year	Number of Receipt	March Settlement 1956	June Settlement 1956	Penalty	November Settlement 1956	Penalty	Collections to First Monday in January 1957	Penalty	Delinquent on First Monday in January 1957	Penalty	Total Delinquent Tax and Penalty	REMARKS
		Dollars	Dollars	Dollars	Dollars	Dollars	Dollars	$ cts.	$ cts.	$ cts.	$ cts.				$ cts.	$ cts.	$ cts.	$ cts.	$ cts.	$ cts.	$ cts.	$ cts.	$ cts.	$ cts.	
1				H 96				2156			2156												2156	23.72	
2			H 237					4850			4850	Part Paid / Balance Paid	MAY 31 1956 / OCT 31 1956												
3			H 50					1024			1024	Part Paid / Balance Paid	MAY 31 1956 / OCT 31 1956	7819		39.58		47.42						
4			H 29					594			594	Part Paid / Balance Paid	MAY 31 1956 / OCT 31 1956	15778										
5																									
6			H 109					2232			2232	Part Paid / Balance Paid	MAY 31 1956 / OCT 31 1956												
7																									
8																									
9																									
10																									
11			62					1270	32		1302	2nd Half Paid / 1st Half Paid	OCT 22 1956 / MAY 28 1956	15035 / 6246		65		65						1364	1500
12			65					1330	34		1364	1st Half Paid / 2nd Half Paid	MAY 28 1956 / OCT 24 1956	6247 / 14927		91.2		91.2							
13			87					1780	44		1824	1st Half Paid / 2nd Half Paid	MAY 15 1956 / OCT 24 1956	6336 / 14927		36.7		36.7							
14			35					716	18		734														
15																									
16																									
17			63					1290	32		1322	2nd Half Paid / 1st Half Paid	OCT 22 1956 / MAY 28 1956	15035 / 6244		66.1		66.1							
18			H 33					676			676	2nd Half Paid / 1st Half Paid	OCT 22 1956 / MAY 28 1956			33.8		33.8							
19																									
20			H 458 / 312 / 770	H 96 = 554 / 312 / 90 = 866				Tot 2156 / 15762 / 17918	160		18078					688.7		767.1						3520	

Long Beach | Shady Shores | White Pine Beach | Walnut Lake Beach | Lake Pine

Assessment Roll and Tax List of Real Property in the Town of Hiram, Cass County, Minnesota, for Taxes for the Year 1955.

Form 3CD (55) BILLIE-BATE COMPANY, MINNEAPOLIS

*Indicate Type of Property: R - Residential, C - Commercial, I - Industrial, U - Utility, F - Farm

	IN WHOSE NAME ASSESSED	TO WHOM TRANSFERRED	DESCRIPTION OF PROPERTY: SUBDIVISION	Sec. or Lot	Town or Block	Rng	Number of Acres of Land: Acres	100ths	No. School District	Indicate Homestead Tax or No	Indicate Agricultural Tax or No	*Indicate Type of Property	TRUE AND FULL VALUATIONS: LAND Exclusive of Structures and Improvements (Dollars)	BUILDINGS and Other Structures (Dollars)	MACHINERY Permanently Attached to Real Estate (Dollars)	TOTAL True and Full Value (Dollars)	ASSESSED VALUATIONS: RURAL: Homestead Up to $4,000 20% (Dollars)	RURAL: Over $4,000 and Non-Homestead 33⅓% (Dollars)	ALL OTHER: Homestead Up to $4,000 25% (Dollars)	ALL OTHER: Over $4,000 and Non-Homestead 40% (Dollars)	ALL OTHER: MACHINERY Permanently Attached to Real Estate 33⅓% (Dollars)	TOTAL ASSESSED VALUE (Dollars)	Total Assessed Value as Equalized by the Board of Review (Dollars)	FINAL EQUALIZED VALUE (Dollars)
1			NE¼ of NE¼	15	140	31																		
			Lot 1 less Plat of Plainview																					
2	Earl A. & Lorraine D. Anderson		Beach NW¼ of NE¼ less sold & platted							Yes	No													
3			SW¼ of NE¼																					
4	W. H. Fox		100'x200' of Lot 1							No	"													
			SE¼ of NE¼																					
5	Gunnar & Marion J. Horn		100'x200' of Lot 1							Yes	"													
			That part of Lot 1 lying N. of Plainview Rd & N.E. of the line of Mary Boswell to and at a distance																					
6	John W. & Blanche D. Coughlin		from Lot 1 of Plat of Plainview Beach Reg. Land Bd. to W. of E.				(48)			No	"													
7			NW¼ of NW¼																					
			Part of Lot 1 - out of Coughlin Seat																					
8	Alfred E. Woock		SW¼ of NW¼				.70			"	"													
9			SE¼ of NW¼																					
			A Tract of Land 60' lying N. & E. of Lot 1 Plat																					
10	Joseph & Ella Welsch		of Plainview Beach N. of Plainview Rd.				.22			Yes	"													
11			NE¼ of SW¼																					
12			NW¼ of SW¼																					
13	Oscar Bakken		SW¼ ~~of SW¼~~ 250' of Lot 1							No	"													
14			SE¼ of SW¼																					
15	Elizabeth Roe		50' along lake of Lot 1							No	"													
16	Evelyn Borghild & Alef Lindmoe		50' along lake of Lot 1 NE¼ ~~of SE¼~~							"	"													
17	Edna F. Kissell, Robert G. Kissell & James A. Kissell		100'x200' of Lot 1 NW¼ ~~of SE¼~~							"	"													
18	Edwin Ford Blandin		Part of Lot 1 (50'x150') SW¼ of SE¼							"	"													
19			SE¼ of SE¼																					
20	Earl W. Anderson & Evelyn Blandin		Part of Lot 1 (Edwin Blandin)																					
							.70																	

	SOLD FOR TAXES	VALUATIONS BY SCHOOL DISTRICTS AS EQUALIZED BY DEPARTMENT OF TAXATION: District No. ..... Rate ..... Mills (Dollars)	District No. ..... Rate ..... Mills (Dollars)	District No. Aitkin Rate 24.4 Mills (Dollars)	District No. ..... Rate ..... Mills (Dollars)	District No. ..... Rate ..... Mills (Dollars)	Tax including State Homestead ..... Mills ($ cts.)	State Tax on Non-Homestead 5.17 Mills ($ cts.)	SPECIAL TAXES ($ cts.)	TOTAL TAXES ($ cts.)		PAID	WHEN PAID (Month Day Year)	Number of Receipt	March Settlement 1956 ($ cts.)	June Settlement 1956 ($ cts.)	Penalty ($ cts.)	November Settlement 1956 ($ cts.)	Penalty ($ cts.)	Collections to Five Months in January 1957 ($ cts.)	Penalty ($ cts.)	Delinquent on Five Months in January 1957 ($ cts.)	Total Delinquent Tax and Penalty ($ cts.)	REMARKS
1				4 386			8672			8672	1	PAID IN FULL	JUL 9 1956	0543				8672	173					
2											2													
3											3													
4				4 6			134			134	4	PAID IN FULL	MAY 28 1956	6445		134								
5				10			224	06		230	5	PAID IN FULL	MAY 31 1956	7401		230								
6				10			224	06		230	6	PAID IN FULL	FEB 15 1956	718	230									
7											7													
8				4			90	02		92	8	PAID IN FULL	MAY 31 1956	7818		92								
9											9													
10				4 5			112			112	10	PAID IN FULL	MAY 31 1956	7816		112								
11											11													
12											12													
13				50			1124	26		1150	13	PAID IN FULL	APR 25 1956	5540		1150								
14											14													
15				17			382	08		390	15	PAID IN FULL	MAY 31 1956	10344		390								
16				67			1506	34		1540	16	PAID IN FULL	MAY 24 1956	6423		1540								
17				87			1954	44		1998	17												1998	2198
18				20			450	10		460	18	PAID IN FULL	MAY 31 1956	10345		460								
19											19													
20											20													
				4397		NO	14872	136		15008					230	4168		8672					1998	
				260																				
				662																				

Assessment Roll and Tax List of Real Property in the Town of Hiram, Cass County, Minnesota, for Taxes for the Year 1955.

Form 5CD (55) BURGESS-BATES COMPANY, MINNEAPOLIS

*Indicate Type of Property: R-Residential, C-Commercial, I-Industrial, U-Utility, F-Farm

	IN WHOSE NAME ASSESSED	TO WHOM TRANSFERRED		DESCRIPTION OF PROPERTY: SUBDIVISION	Sec. or Lot	Town or Block	Rng	Number of Acres of Land (Acres / 100ths)	No. School District	Indicate if Homestead Tax or No	Indicate if Agricultural Tax or No	* Indicate Type of Property	TRUE AND FULL VALUATIONS: LAND Exclusive of Structures and Improvements	BUILDINGS and Other Structures	MACHINERY Permanently Attached to Real Estate	TOTAL True and Full Value	ASSESSED VALUATIONS: RURAL Homestead Up to $4,000 20%	RURAL Over $4,000 and Non-Homestead 33⅓%	ALL OTHER Homestead Up to $4,000 25%	ALL OTHER Over $4,000 and Non-Homestead 40%	MACHINERY Permanently Attached to Real Estate 33⅓%	TOTAL ASSESSED VALUE	Total Assessed Value as Equalized by the Board of Review	FINAL EQUALIZED VALUE	REMARKS
								Acres					Dollars	Dollars	Dollars	Dollars	Dollars	Dollars	Dollars	Dollars	Dollars	Dollars	Dollars	Dollars	
1	Ernest E. + Lucy L. Patrick			W.50' of E.150' of Lot 2 NE¼ of NW¼	16	140	31	1	Un	No	Yes														
2	Charles F. + Alice K. Aldstatt			W.675.14' of Lot 2 NW¼ of NE¼				12		No	No														
3	M. M. + Willy M. Williams			Lot 2 less E.350' + less W.750.14' SW¼ of NE¼				640		No	"														
4	Lewis A. + Lucille Fredrick			Lot 1 less W.200' + less 1¾ ac. + less old SE¼ of NE¼				31.15		Yes	"														
5	Wilbur + Virginia Olson			E.100' of Lot 2				2.10		No	"														
6	John W. + Mildred B. Kessell			E.75' of W.750.14' of Lot 2 NE¼ of NW¼				1		"	"														
7	Wilbur E. + Virginia Olson			W.200' of Lot 1 NW¼ of NW¼						"	"														
8	Jake A. + Alice E. Fleischer			SW¼ of NW¼ / 1¾ ac. of Lot 1				1.75		"	"														
9	H. W. + Edith M. Jensen			300'x550' of Lot 3 SE¼ of NW¼																					
10	Robert W. + Emily J. Anderson			Lot 3 less sold				3.0		No	Yes	"												2.06	Non-Homestead for 1955 Tax Semi-Annual
11	State of Minnesota / Edward Bunch, August F. Bunch, Leonard H. Adelsperger, Trustees			NE¼ of SW¼																					
12	Anchor Property Co.			NW¼ of SW¼ Lot 4				27.50		No	No				444										
13	State of Minnesota			SW¼ of SW¼																					
14	State of Minnesota			SE¼ of SW¼																					
15	Walter H. Witte			E.100' of W.675.14' of Lot 2						Yes	Yes														
16	State of Minnesota			NE¼ of SE¼																					
17	State of Minnesota			NW¼ of SE¼																					
18	State of Minnesota			SW¼ of SE¼																					
19	State of Minnesota			SE¼ of SE¼																					
20	~~M. M. + Victor M. Williams~~			~~S1.385.6' of E.550' of Lot 2~~																					
				[Continued on next page]				11.50																	

Cass County, Minnesota, for Taxes for the Year 1955.

	SOLD FOR TAXES	VALUATIONS BY SCHOOL DISTRICTS AS EQUALIZED BY DEPARTMENT OF TAXATION: District No. / Rate ... Mills	District No. / Rate ... Mills	District No. / Rate ... Mills	District No. / Rate ... Mills	District No. / Rate ... Mills	District No. / Rate ... Mills	Tax including State Homestead ... Mills	State Tax on Non-Homestead 0.11 Mills	SPECIAL TAXES	TOTAL TAXES		PAID	WHEN PAID (Month Day Year)	Number of Receipt	March Settlement 1956	June Settlement 1956	Penalty	November Settlement 1956	Penalty	Collections to First Monday in January 1957	Penalty	Delinquent on First Monday in January 1957	Penalty	Total Delinquent Tax and Penalty	REMARKS
		Dollars	Dollars	Dollars	Dollars	Dollars	Dollars	$ cts.	$ cts.	$ cts.	$ cts.					$ cts.	$ cts.	$ cts.	$ cts.	$ cts.	$ cts.	$ cts.	$ cts.	$ cts.	$ cts.	
1								35.82	.90		36.72	1	PAID IN FULL	APR 27 1956	5876		36.72									
2		175 / 180 / 270						92.10	1.40		93.50	2	2nd Half Paid / 1st Half Paid	OCT 24 1956 / MAY 15 1956	14327 / 2336				46.75							
3		50 / 522	~~Mr Smith~~ / Mr Williams					102.4 / 106.84	2.6 / 2.70		105.0 / 109.54	3	PAID IN FULL / PAID IN FULL	MAY 31 1956 / MAY 31 1956	12272		124.07									
4		237						48.50			48.50	4	PAID IN FULL / 2nd Half Paid	MAY 31 1956 / OCT 26 1956	7846 / 14667		48.50									
5		369						75.62	1.40		77.02	5	1st Half Paid	MAY 31 1956	12346		38.77		38.77							
6		33						6.76	.16		6.92	6	PAID IN FULL / 2nd Half Paid	AUG 17 1956 / SEP 28 1956	13575 / 14667				6.92	17						
7		50						10.24	.26		10.50	7	1st Half Paid	MAY 31 1956	12346		5.25		5.25							
8		10						2.04	.06		2.10	8	PAID IN FULL	MAY 7 1956	6023		2.10									
9		Valuation held above, below										9														
10		606						124.04	3.00 / 3.14		127.18	10	Balance Paid / First Paid	AUG 15 1956 / MAY 31 1956	13557 / 12347		77.18		50.00							
11												11	2nd Half Paid	OCT 31 1956	15394				51.03							
12			444					99.76	2.30		102.06	12	1st Half Paid	JUN 25 1956	7436				51.03	1.54						
13												13														
14												14														
15		56						11.46			11.46	15	PAID IN FULL	MAY 15 1956	6327		11.46									
16												16														
17												17														
18												18														
19												19														
20												20														
		473 / 2,085 / 2,558	— = 473 / 444 = 2,085 / 444 = 3,002					99.76 / 523.56 / 623.32	13.08		636.40						386.71		249.69							

Assessment Roll and Tax List of Real Property in the Town of Hiram, Cass County, Minnesota, for Taxes for the Year 1955.

Form SCD (53) 50,000-8-54 DIGNITY, DENVER, 9

*Indicate Type of Property: R-Residential, C-Commercial, I-Industrial, U-Utility, F-Farm

	In Whose Name Assessed	To Whose Transferred	Description of Property: Subdivision	Sec. or Lot	Town or Block	Rng	Number of Acres of Land: Acres	100ths	No. School District	Indicate Homestead Tax or No	Indicate Agricultural Tax or No	*Indicate Type of Property	True and Full Valuations: Land Exclusive of Structures and Improvements	Buildings and Other Structures	Machinery Permanently Attached to Real Estate	Total True and Full Value	Assessed Valuations: Rural: Homestead Up to $4,000 20%	Rural: Over $4,000 and Non-Homestead 33⅓%	All Other: Homestead Up to $4,000 25%	All Other: Over $4,000 and Non-Homestead 40%	Machinery Permanently Attached to Real Estate 33⅓%	Total Assessed Value	Total Assessed Value as Equalized by the Board of Review	Final Equalized Value
													Dollars	Dollars	Dollars	Dollars	Dollars	Dollars	Dollars	Dollars	Dollars	Dollars	Dollars	Dollars
1	Joseph L. & Mary J. Major		W. 100' of E. 300' of Lot 3 N of d			16	40.31		Urn															
2	F. C. & Elizabeth J. Sale		W. 100' of E. 400' of Lot 3 N of d; SW ¼ of NE ¼																					
3			SW ¼ of NE ¼																					
4			SE ¼ of NE ¼																					
5	M. M. & Eileen M. Williams (Gift deed recorded)		~~W. 200' of E. 550' of Lot 3~~ 315 x 535																					
6	Verdie & Helen Paulson		~~W. 100' of E. 500' of Lot 3~~ NE ¼ of NW ¼ Spring Mill private roadway																					
7			NW ¼ of NW ¼																					
8			SW ¼ of NW ¼																					
9			SE ¼ of NW ¼																					
10	Harvey & Janet Heinsch		W. 300' of E. 900' of Lot 3										Form Inv. Page 1 100	19	Assessment for 1955									59
11	Lashman N. & Alice Fuller		~~NW ¼ of SW ¼~~ (Partly)																					
12			NW ¼ of SW ¼																					
13			SW ¼ of SW ¼																					
14			SE ¼ of SW ¼																					
15	~~Jane A. Bartz & Alice E. Bristol~~		~~Part of Lot 1~~				~~1.75~~																	
16	Donald & Mary Fleisher		~~NE ¼ of SE ¼~~ Part of Lot 1				2																	
17	Ruby Ellen Melby		~~NW ¼ of SE ¼~~ Part of Lot 1				10																	
18			SW ¼ of SE ¼																					
19			SE ¼ of SE ¼																					
20	Archie C. & Marjorie K. Johnson		Part of Govt Lot 1 less sold Cty Hwy				1.75																	

	Sold for Taxes	Valuations by School Districts as Equalized by Department of Taxation: District No. ..... Rate ..... Mills	District No. 2 Rate 41.5 Mills	District No. ..... Rate ..... Mills	District No. ..... Rate ..... Mills	District No. ..... Rate ..... Mills	District No. ..... Rate ..... Mills	Tax including State Homestead ..... Mills	State Tax on Non-Homestead 5.1 Mills	Special Taxes	Total Taxes		Paid	When Paid	Number of Receipt	March Settlement 1956	June Settlement 1956	Penalty	November Settlement 1956	Penalty	Collections to First Monday in January 1957	Penalty	Delinquent on First Monday in January 1957	Total Delinquent Tax and Penalty	Remarks
		Dollars	Dollars	Dollars	Dollars	Dollars	Dollars		$ cts.	$ cts.	$ cts.			Month Day Year		$ cts.	$ cts.	$ cts.	$ cts.	$ cts.	$ cts.	$ cts.	$ cts.	$ cts.	
1			Value included below if p. 21									1													
2			"	"								2													
3												3													
4												4													
5			Value included on line 1 p. 21									5													
6												6													
7												7													
8												8													
9												9													
10		97						1986	50		2036	10	2nd Half Paid 1st Half Paid	OCT 24 1955 MAY 15 1956	14897 6336		1018		1018						
11												11													
12												12													
13												13													
14												14													
15												15													
16												16													
17												17													
18												18													
19												19													
20												20													
		97						1986	50		2036						1018		1018						

Long Beach | Shady Shores | Willow Pine Beach | Thairview Beach | Lake Shore Dr.

Assessment Roll and Tax List of Real Property in the Town of Hiram, Cass County, Minnesota, for Taxes for the Year 1955.

Form 3CD (55) BILLER-BATE COMPANY, MINNEAPOLIS

*Indicate Type of Property: R-Residential, C-Commercial, I-Industrial, U-Utility, F-Farm

	IN WHOSE NAME ASSESSED	TO WHOM TRANSFERRED	DESCRIPTION OF PROPERTY: SUBDIVISION	Sec. or Lot	Town or Block	Rng.	Number of Acres of Land (Acres / 100ths)	No. School District	Individual Homestead Tax or No	Individual Agricultural Tax or No	Individual Type of Property	TRUE AND FULL VALUATIONS: LAND Exclusive of Structures and Improvements (Dollars)	BUILDINGS and Other Structures (Dollars)	MACHINERY Permanently Attached to Real Estate (Dollars)	TOTAL True and Full Value (Dollars)	ASSESSED VALUATIONS: RURAL: Homestead Up to $4,000 20% (Dollars)	RURAL: Over $4,000 and Non-Homestead 33⅓% (Dollars)	ALL OTHER: Homestead Up to $4,000 25% (Dollars)	ALL OTHER: Over $4,000 and Non-Homestead 40% (Dollars)	MACHINERY Permanently Attached to Real Estate 33⅓% (Dollars)	TOTAL ASSESSED VALUE (Dollars)	Total Assessed Value as Equalized by the Board of Review (Dollars)	FINAL EQUALIZED VALUE (Dollars)
1	~~Chester L. & Lee A. Dropp~~	~~H.W. & Edith M. Jensen~~	NE¼ of NW¼ Lot 1	17	140	31	31	Wa	No	Yes													
2	Robert W. & Emily J. Anderson	" "	NW¼ of NE¼				40		"	"													
3	" "	" "	SW¼ of NE¼				40		"	"													
4	~~Arthur J. Peterson~~	State of Minnesota	SE¼ of NE¼ Lot 2 less N 300'				~~43~~		"	"													
5	Robert E. & Lois Barr		N 300' of Lot 2				2		"	"													
6	State of Minnesota		NE¼ of NW¼																				
7	State of Minnesota		NW¼ of NW¼																				
8	State of Minnesota		SW¼ of NW¼																				
9	State of Minnesota		SE¼ of NW¼																				
10	Earl M. & Elizabeth Carlson		S 200' of N 300' of Lot 2				4		"	"													
11	State of Minnesota		NE¼ of SW¼																				
12	State of Minnesota		NW¼ of SW¼																				
13	~~Andrew J. & Rosie V. Bray~~ ~~State of Minnesota (Int. to Frank Bray)~~		SW¼ of SW¼				40		"	"													
14	State of Minnesota		SE¼ of SW¼																				
15																							
16	~~Eric L. & Helene H. Lindberg~~	State of Minnesota	NE¼ of SE¼ Lot 3				~~39.95~~		~~Yes~~	"													
17	State of Minnesota		NW¼ of SE¼																				
18	State of Minnesota		SW¼ of SE¼																				
19	State of Minnesota		SE¼ of SE¼																				
20																							
							219.95																

	SOLD FOR TAXES	VALUATIONS BY SCHOOL DISTRICTS AS EQUALIZED BY DEPARTMENT OF TAXATION: District No. 2 Rate 20.7 Mills (Dollars)	District No. ..... Rate ..... Mills (Dollars)	District No. ..... Rate ..... Mills (Dollars)	District No. ..... Rate ..... Mills (Dollars)	District No. ..... Rate ..... Mills (Dollars)	District No. ..... Rate ..... Mills (Dollars)	Tax including State Homestead ..... Mills ($ cts.)	State Tax on Non-Homestead 8.17 Mills ($ cts.)	SPECIAL TAXES ($ cts.)	TOTAL TAXES ($ cts.)		PAID	WHEN PAID (Month Day Year)	Number of Receipt	March Settlement 1956 ($ cts.)	June Settlement 1956 ($ cts.)	Penalty ($ cts.)	November Settlement 1956 ($ cts.)	Penalty ($ cts.)	Collections to First Monday in January 1957 ($ cts.)	Penalty ($ cts.)	Delinquent on First Monday in January 1957 ($ cts.)	Total Delinquent Tax and Penalty ($ cts.)	REMARKS
1		123						25 18	64		25 82	1	PAID IN FULL	MAY 31 1956	1288		25 82							
2	SOLD FOR TAXES	41						8 40	22		8 62	2										8 62		
3	SOLD FOR TAXES	41						8 40	22		8 62	3										8 62		
4												4												
5		10						2 04	06		2 10	5	PAID IN FULL	APR 25 1956	5545		2 10							
6												6												
7												7												
8												8												
9												9												
10		120						24 56	62		25 18	10	~~PAID IN FULL~~	MAY 31 1956	13348		25 18							
11												11												
12												12												
13		68						13 92	36		14 28	13	2nd Half Paid	OCT 31 1956	5773		7 14		7 14					
														MAY 31 1956	13349									
14												14												
15												15												
16												16												
17												17												
18												18												
19												19												
20												20												
		403						82 50	2 12		84 62						60 24		7 14			17 24		

Long Beach | Shady Shores | Little Pine Beach | Traverse Beach | To arrangement of Lake Plant

Assessment Roll and List of Real Property in Cass County, Minnesota, for Taxes for the Year 1955.

Form 3CD (35) [illegible]

Indicate Type of Property: C-Commercial, I-Industrial, U-Utility, F-Farm

IN WHOSE NAME ASSESSED	TO WHOM TRANSFERRED		DESCRIPTION	TRUE AND FULL VALUE: Land	TRUE AND FULL VALUE: Buildings and Other Improvements	ASSESSED VALUATIONS: RURAL Homestead Up to $4,000 20%	RURAL Over $4,000 and Non-Homestead 33⅓%	ALL OTHER Homestead Up to $4,000 25%	ALL OTHER Over $4,000 and Non-Homestead 40%	MACHINERY Permanently Attached to Real Estate 33⅓%	TOTAL ASSESSED VALUE	Total Assessed Value as Equalized by the Board of Review	FINAL EQUALIZED VALUE
				Dollars	Dollars	Dollars	Dollars	Dollars	Dollars	Dollars	Dollars	Dollars
State of Minnesota		1	NE¼									
John Carlson		2	W.104' of NW¼									
William H. & Edna L. Katy		3	E.100' of NW¼ SW¼									
State of Minnesota		4	SE¼									
Leo E. & Selma R. Brown		5	E.100' of [illegible]									
Robert J. Cocks		6	E.100' of [illegible]									
Edward O. Schaffer & Jim Armstrong		7	E.100' of W.½ NW¼									
Charles Rubach		8	E.100' of W.½ SW¼									
Ruth Swenson		9	E.200' of [illegible] SE¼									
Harold J. & Alice M. Koetka		10	E.100' of W.½									
Raymond M. Young		11	E.100' of W.½ NE¼ of									
Jerome F. & Patricia S. Katy		12	E.100' of W.½ NW¼ of									
State of Minnesota		13	SW¼ of									
State of Minnesota		14	SE¼ of									
Blanche R. Stokes		15	E.100' of W.½									
State of Minnesota		16	NE¼ of									
State of Minnesota		17	NW¼ of SW¼ Lot 5									
State of Minnesota		18	SW¼ of SE¼									
~~State of Minnesota (Cont. Forms to Secretary)~~		19	SE¼ of SE¼		40		Yes					
		20										
			(Continued on Next Page)		8866							

Carlson W.104'
W. Katy E.100' of W.204'
Brown E.100' of W.304'
Cocks E.100' of W.404'
Schaffer E.100' of W.504'
Rubach E.100' of W.604'
Swenson E.200' of W.804'
Koetka E.100' of W.904'
Young E.100' of W.1004'
Katy E.100' of W.1104'
Stokes E.100' of W.1204'
Sartizzo E.50' 1504'

175'
1504'
1504'

	SOLD FOR TAXES	VALUATIONS BY SCHOOL DISTRICTS AS EQUALIZED BY DEPARTMENT OF TAXATION: District No. ..... Rate ..... Mills	District No. 2 Rate 33.1 Mills	District No. ..... Rate ..... Mills	District No. ..... Rate ..... Mills	District No. ..... Rate ..... Mills	District No. ..... Rate ..... Mills	Tax including State Homestead ..... Mills	State Tax on Non-Homestead 5.1 Mills	SPECIAL TAXES	TOTAL TAXES		PAID	WHEN PAID Month Day Year	Number of Receipt	March Settlement 1956	June Settlement 1956	Penalty	November Settlement 1956	Penalty	Collections to First Monday in January 1957	Penalty	Delinquent on First Monday in January 1957	Penalty	Total Delinquent Tax and Penalty	REMARKS
		Dollars	Dollars	Dollars	Dollars	Dollars	Dollars	$ cts.	$ cts.	$ cts.	$ cts.					$ cts.	$ cts.	$ cts.	$ cts.	$ cts.	$ cts.	$ cts.	$ cts.	$ cts.	$ cts.	
1												1														
2			17					3.48	08		3.56	2	PAID IN FULL	APR 27 1956	5777		3.56									
3													2nd Half Paid	OCT 31 1956	15747											
			56					11.46	28		11.74	3	1st Half Paid	MAY 31 1956	10357		5.87		5.87							
4												4														
5	SOLD FOR TAXES		56					11.46	28		11.74	5	PAID IN FULL	SEP 29 1956	14432				11.74	35						
6			17					3.48	08		3.56	6	PAID IN FULL	MAY 1 1956	6653		3.56									
7	SOLD FOR TAXES		45					9.22	24		9.46	7												9.46		
8			14					3.88			3.88	8	PAID IN FULL	APR 23 1956	5537		3.88									
													2nd Half Paid	OCT 31 1956	15366											
9			108					22.10	56		22.66	9	1st Half Paid	MAY 31 1956	10358		11.33		11.33							
10	SOLD FOR TAXES		17					3.48	08		3.56	10	PAID IN FULL	MAY 31 1956	10333		3.56									
11			45					9.22	24		9.46	11	PAID IN FULL	OCT 4 1956	14411				9.46	33						
12			45					9.22	24		9.46	12	PAID IN FULL	MAY 31 1956	10357		9.46									
13												13														
14												14														
15			45					9.22	24		9.46	15	PAID IN FULL	FEB 29 1956	5030	9.46										
16												16														
17												17														
18												18														
19	Paid Half		* 32					6.54			6.54	19	2nd Half Paid	OCT 31 1956	15774		3.27		3.27							
													1st Half Paid	MAY 31 1956	10358											
20												20														
			* 51																							
			451					102.76	2.32		105.08					9.46	44.49		41.67					9.46		
			502																							

Long Beach | Shady Shores | White Pine Beach | Thalviler Beach | Arrangement of Lots of Subdivisions

Form 3CD (25) DULUTH-DATE PRINTING, MINNEAPOLIS

Assessment Roll and Tax List of Real Property in the Town of Hiam, Cass County, Minnesota, for Taxes for the Year 1955.

*Indicate Type of Property: R - Residential, C - Commercial, I - Industrial, U - Utility, F - Farm

	In Whose Name Assessed	To Whom Transferred	Description of Property: Subdivision	Sec. or Lot	Town or Block	Rng.	Number of Acres of Land (Acres)	(100ths)	No. School District	Individual Homestead Tax or No	Individual Agricultural Tax or No	*Indicate Type of Property	True and Full Valuations: Land Exclusive of Structures and Improvements (Dollars)	Buildings and Other Structures (Dollars)	Machinery Permanently Attached to Real Estate (Dollars)	Total True and Full Value (Dollars)	Assessed Valuations: Rural: Homestead Up to $4,000 20% (Dollars)	Rural: Over $4,000 and Non-Homestead 33⅓% (Dollars)	All Other: Homestead Up to $4,000 25% (Dollars)	All Other: Over $4,000 and Non-Homestead 40% (Dollars)	Machinery Permanently Attached to Real Estate 33⅓% (Dollars)	Total Assessed Value (Dollars)	Total Assessed Value as Equalized by the Board of Review (Dollars)	Final Equalized Value (Dollars)
1	State of Minnesota		NE¼ of NE¼	18	140	51				Un														
2	John Carlson		W.104' of Lot 1 NW¼ of NE¼				4	05		No	Yes													
3	William H. & Edna L. Katy		E.100' of W.204' of Lot 1 SW¼ of NE¼				3	78		"	"													
4	State of Minnesota		SE¼ of NE¼ Lot 4																					
5	Leo E. & Selma R. Brown		E.100' of W.304' of Lot 1				4	05		"	"													
6	Robert J. Cocks		E.100' of W.404' of Lot 1				4	14		"	"													
7	Edward O. Schaffer & Jim Armstrong		E.100' of W.504' of Lot 1 NW¼ of NW¼				4	17		"	"													
8	Charles Rubash		E.100' of W.604' of Lot 1 SW¼ of NW¼				4	19		Yes	"													
9	Ruth Swenson		E.100' of W.704' of Lot 1 SE¼ of NW¼				8	21		No	"													
10	Harold J. & Alice M. Kostka		E.100' of W.904' of Lot 1				3	75		"	"													
11	Raymond M. Young		E.100' of W.1004' of Lot 1 NE¼ of SW¼				4	00		"	"													
12	Jerome J. & Patricia S. Katy		E.100' of W.1104' of Lot 1 NW¼ of SW¼				3	72		"	"													
13	State of Minnesota		SW¼ of SW¼ Lot 7																					
14	State of Minnesota		SE¼ of SW¼ Lot 6																					
15	Blanche R. Stokes		E.100' of W.1704' of Lot 1				3	44		"	"													
16	State of Minnesota		NE¼ of SE¼																					
17	State of Minnesota		NW¼ of SE¼ Lot 5																					
18	State of Minnesota		SW¼ of SE¼																					
19	~~State of Minnesota~~ Cont. to Mrs. Bessie D. Gray		SE¼ of SE¼				40			Yes	"													
20																								
			(Continued on Next Page)				88	66																

Cass County, Minnesota, for Taxes for the Year 1955.

	Sold for Taxes	Valuations by School Districts as Equalized by Department of Taxation: District No. ..... Rate ..... Mills	District No. 2 Rate 4.4 Mills	District No. ..... Rate ..... Mills	District No. ..... Rate ..... Mills	District No. ..... Rate ..... Mills	District No. ..... Rate ..... Mills	Tax Including State Homestead ..... Mills ($ cts.)	State Tax on Non-Homestead 5.1 Mills ($ cts.)	Special Taxes ($ cts.)	Total Taxes ($ cts.)		Paid	When Paid (Month Day Year)	Number of Receipt	March Settlement 1956 ($ cts.)	June Settlement 1956 ($ cts.)	Penalty ($ cts.)	November Settlement 1956 ($ cts.)	Penalty ($ cts.)	Collections to First Monday in January 1957 ($ cts.)	Penalty ($ cts.)	Delinquent on First Monday in January 1957 ($ cts.)	Total Delinquent Tax and Penalty ($ cts.)	Remarks
1												1													
2			17					3 48	08		3 56	2	PAID IN FULL	APR 27 1956	5377		3 56								
3			56					11 46	28		11 74	3	2nd Half Paid 1st Half Paid	OCT 31 1956 MAY 31 1956	15767 10351		5 87		5 87						
4												4													
5	SOLD FOR TAXES		56					11 46	28		11 74	5	PAID IN FULL	SEP 29 1956	14402				11 74	35					
6			17					3 48	08		3 56	6	PAID IN FULL	MAY 1 1956	6653		3 56								
7	SOLD FOR TAXES		45					9 22	24		9 46	7											9 46		
8			4 19					3 88			3 88	8	PAID IN FULL	APR 23 1956	5537		3 88								
9			108					22 10	56		22 66	9	2nd Half Paid 1st Half Paid	OCT 31 1956 MAY 31 1956	15766 10358		11 33		11 33						
10	SOLD FOR TAXES		17					3 48	08		3 56	10	PAID IN FULL	MAY 31 1956	10353		3 56								
11			45					9 22	24		9 46	11	PAID IN FULL	OCT 4 1956	14411				9 46	33					
12			45					9 22	24		9 46	12	PAID IN FULL	MAY 31 1956	10357		9 46								
13												13													
14												14													
15			45					9 22	24		9 46	15	PAID IN FULL	FEB 29 1956	5030	9 46									
16												16													
17												17													
18												18													
19	Sold for Taxes		4 32					6 54			6 54	19	2nd Half Paid 1st Half Paid	OCT 31 1956 MAY 31 1956	15774 10350		3 27		3 27						
20												20													
			4 51 5 02					102 76	2 32		105 08					9 46	44 49		41 67				9 46		

Form 5CD (55) MILLER-DATA SUPPLY, MINNEAPOLIS

Assessment Roll of Real Property in the County of Cass

IN WHOSE NAME ASSESSED	TO WHOM T			
~~Anglo Saxon~~ Robert				
Gertrude B. & Douglas A.				
Gertrude Woodbeck				
Emil H. & Margaret Gran				
Ralph E. & Florence M. Ba				
Floyd W. & Mary V. Fowle				
~~Floyd Bennett~~				
Theodore & Mary J. Fowl				
Anthony L. & Lucille A. S				
" "				
Arthur Miller				
Gordon A. & Norris R. Mi				
Marlys J. Peterson				
Edward E. Nielsen				
Ralph E. & Florence M. Ba				
Arnold & Dorothy L. Nelson	15	E 150' of W. 1030' of Lot 3	5.76	" "
William E. & Leah	16	NE¼ of SE¼	6.19	" "
~~Leah M. & Bennett~~	17	E 150' of W. 1180' of Lot 3 NW¼ of SE¼	6.19	" "
~~Leah M. & Bennett~~	18	E 140' of Lot 3 & (Lot 3 except W. 1180') SW¼ of SE¼	5.12	" "
Geo. E. Brown	19	SE¼ of SE¼		
	20			
			102.46	

Cass County, Minnesota, for Taxes the Year 1955.

	SOLD FOR TAXES	VALUATIONS BY SCHOOL DISTRICTS AS EQUALIZED BY DEPARTMENT OF TAXATION: District No. 1 Rate 47.17 Mills	District No. ..... Rate ..... Mills	District No. ..... Rate ..... Mills	District No. ..... Rate ..... Mills	District No. ..... Rate ..... Mills	District No. ..... Rate ..... Mills	Tax including State Homestead ..... Mills	State Tax on Non-Homestead 47.17 Mills	SPECIAL TAXES	TOTAL TAXES		PAID	WHEN PAID (Month Day Year)	Number of Receipt	March Settlement 1956	June Settlement 1956	Penalty	November Settlement 1956	Penalty	Collections to First Monday in January 1957	Penalty	Delinquent on First Monday in January 1957	Total Delinquent Tax and Penalty	REMARKS
		Dollars	Dollars	Dollars	Dollars	Dollars	Dollars	$ cts.	$ cts.	$ cts.	$ cts.					$ cts.	$ cts.	$ cts.	$ cts.	$ cts.	$ cts.	$ cts.	$ cts.	$ cts.	
1			37					7.56	18		7.76	1	PAID IN FULL	MAR 26 1956	1734		7.76								
2			12					2.46	06		2.52	2	PAID IN FULL	MAY 31 1956	1359		2.52								
3	SOLD FOR TAXES		78					15.96	40		16.36	3											16.36		
4			76					15.56	40		15.96	4	PAID IN FULL	MAY 31 1956	1355		15.96								
5			67					13.72	34		14.06	5	PAID IN FULL	MAY 31 1956	1361		14.06								
6			25					5.12	12		5.24	6	PAID IN FULL	APR 23 1956	0555		5.24								
7			61					12.48	32		12.80	7	PAID IN FULL	APR 23 1956	0555		12.80								
8			25					5.12	12		5.24	8	PAID IN FULL	AUG 15 1956	1805				10.48	26					
9			25					5.12	12		5.24	9	PAID IN FULL	AUG 15 1956											
10	SOLD FOR TAXES		25					5.12	12		5.24	10	PAID IN FULL	JAN X 1957	6712						5.24	42			
11	SOLD FOR TAXES		104					21.28	54		21.82	11											21.82	24.00	
12			89					18.22	46		18.68	12	PAID IN FULL	MAY 31 1956	1360		18.68								
13	SOLD FOR TAXES		104					21.28	54		21.82	13	PAID IN FULL	JUL 9 1956	1540				21.82						
14			25					5.12	12		5.24	14	PAID IN FULL	MAY 31 1956	1361		5.24								
15			89					18.22	46		18.68	15	2nd Half Paid 1st Half Paid	OCT 5 1956 MAY 31 1956	4154 1356		9.34		9.34						
16	SOLD FOR TAXES		25					5.12	12		5.24	16	Pd DR # 28781	1-15-57			5.42						5.24	Pd	
17			54					11.06	28		11.34	17	PAID IN FULL	MAY 31 1956	1358		11.34								
18			62					12.70	32		13.02	18	PAID IN FULL	MAY 10 1956	6070		13.02								
19												19													
20												20													
			98					201.24	5.08		206.24						115.96		41.64		5.24		43.42		

Assessment Roll and Tax List of Real Property in the ~~Town~~ .....

*Indicate Type of Prop

Form 5CD (55) 50,000-5-55 (500,000)



IN WHOSE NAME ASSESSED	TO WHOM TRANSFERRED	DESCRIPTION OF PROPERTY: SUBDIVISION	Sec. or Lot	Town or Block	Rng.	Number of Acres of Land: Acres	100ths	No. School District	Indicate Homestead Yes or No	Indicate Agricultural Yes or No	* Indicate Type of Property	TRUE AND FULL: LAND Exclusive of Structures and Improvements (Dollars)	BUILDING and Other Structures (Dollars)
~~Anglo Saxon~~	Robert Bisson	E 50' of Lot 1 + W. 100' of Lot 2 NE¼ of NW¼	18	140	31	5	41	Un	No	Yes			
Gertrude D. & Douglas A. Woodbuck		E 75' of W. 250' of Lot 2 NW¼ of NW¼					250		"	"			
Gertrude Woodbuck		E 75' of W. 175' of Lot 2 SW¼ of NW¼					250		"	"			
Emil N. + Margaret Gausnick		E 150' of W. 400' of Lot 2 SE¼ of NW¼					4 88		"	"			
Ralph E. & Florence M. Bannister		E 150' of W. 550' of Lot 2					5 10		"	"			
Theodore A. + Mary J. Lowland		E 150' of W. 700' of Lot 2 NE¼ of NW¼					5 21		"	"			
~~Floyd Bannister~~													
Theodore A. & Mary J. Lowland		E 300' of W. 1000' of Lot 2 NW¼ of NW¼					12 75		"	"			
Anthony L. & Lucille A. Berger		E 150' of W. 1150' of Lot 2 SW¼ of NW¼					6 39		"	"			
" " "		E 150' of W. 1300' of Lot 2 SE¼ of NW¼					6 56		"	"			
Arthur Miller		E 20' of Lot 2 + W. 130' of Lot 3					6 01		"	"			
Gordon A. & Norma R. Mickelson		E 150' of W. 280' of Lot 3 NE¼ of SW¼					5 66		"	"			
Marlys V. Peterson		E 150' of W. 430' of Lot 3 NW¼ of SW¼					5 50		"	"			
Edward T. Nielsen		E 150' of W. 580' of Lot 3 SW¼ of SW¼					5 40		"	"			
Ralph E. & Florence M. Bannister		E 150' of W. 730' of Lot 3 SE¼ of SW¼					5 66		"	"			
Arnold & Dorothy L. Melin		E 150' of W. 880' of Lot 3					5 76		"	"			
William B. Lenk		E 150' of W. 1030' of Lot 3 NE¼ of SE¼					6 19		"	"			
~~Ralph E. Bannister~~													
~~James A. + Virginia Hutchins~~		E 150' of W. 1180' of Lot 3 NW¼ of SE¼					6 19		"	"			
Leo E. Brown		E 140' of Lot 3 W. (Lot 3 equal W. 1180') SW¼ of SE¼					5 73		"	"			
		SE¼ of SE¼											
							103 46						

Cass County, Minnesota, for Taxes for the Year 1955.

	SOLD FOR TAXES	VALUATIONS BY SCHOOL DISTRICTS AS EQUALIZED BY DEPARTMENT OF TAXATION: District No. ..... Rate ..... Mills (Dollars)	District No. ..... Rate 12 Mills (Dollars)	District No. ..... Rate ..... Mills (Dollars)	District No. ..... Rate ..... Mills (Dollars)	District No. ..... Rate ..... Mills (Dollars)	District No. ..... Rate ..... Mills (Dollars)	Tax including State Homestead ..... Mills ($ cts.)	State Tax on Non-Homestead 61 Mills ($ cts.)	SPECIAL TAXES ($ cts.)	TOTAL TAXES ($ cts.)		PAID	WHEN PAID: Month	Day	Year	Number of Receipt	March Settlement 1956 ($ cts.)	June Settlement 1956 ($ cts.)	Penalty ($ cts.)	November Settlement 1956 ($ cts.)	Penalty ($ cts.)	Collections to First Monday in January 1957 ($ cts.)	Penalty ($ cts.)	Delinquent on First Monday in January 1957 ($ cts.)	Total Delinquent Tax and Penalty ($ cts.)	REMARKS
1		37						7 58	18		7 76	1	PAID IN FULL	MAR	28	1956	4734		7 76							
2		12						2 46	06		2 52	2	PAID IN FULL	MAY	31	1956	13 59		2 52							
3	SOLD FOR TAXES	78						15 96	40		16 36	3												16 36		
4		76						15 56	40		15 96	4	PAID IN FULL	MAY	31	1956	13 55		15 96							
5		67						13 72	34		14 06	5	PAID IN FULL	MAY	31	1956	13 61		14 06							
6		25						5 12	12		5 24	6	PAID IN FULL	APR	23	1956	5555		5 24							
7		61						12 48	32		12 80	7	PAID IN FULL	APR	23	1956	5555		12 80							
8		25						5 12	12		5 24	8	PAID IN FULL	AUG	15	1956	13 85				10 48	26				
9		25						5 12	12		5 24	9	PAID IN FULL	AUG	15	1956										
10	SOLD FOR TAXES	25						5 12	12		5 24	10	PAID IN FULL	JAN	8	1957	6712						5 24	42		
11	SOLD FOR TAXES	104						21 28	54		21 82	11													21 82	24 00
12		89						18 22	46		18 68	12	PAID IN FULL	MAY	31	1956	13 66		18 68							
13	SOLD FOR TAXES	104						21 38	54		21 92	13	PAID IN FULL	JUL	9	1956	13 40				21 92					
14		25						5 12	12		5 24	14	PAID IN FULL	MAY	31	1956	13 61		5 24							
15		89						18 22	46		18 68	15	2nd Half Paid 1st Half Paid	OCT MAY	5 31	1956 1956	14 59 13 56		9 34		9 34					
16	SOLD FOR TAXES	25						5 12	12		5 24	16	Pd DR # 25781			1-15-57			5 42					5 24	Pd	
17		54						11 06	28		11 34	17	PAID IN FULL	MAY	31	1956	13 59		11 34							
18	SOLD FOR TAXES	62						12 70	32		13 02	18	PAID IN FULL	MAY	10	1956	60 70		13 02							
19												19														
20												20														
		98						201 24	5 09		206 24								115 76		41 64		5 24	49 42		



Assessment Roll and Tax List of Real Property in the Town

Form 5CD (15) HALLIDAY-BATES COMPANY, MINNEAPOLIS

*Indicate Type of Property: R-Residential, C-Commercial, I-Industrial, U-Utility, F-Farm

In Whose Name Assessed	To Whom Transferred	Description of Property: Subdivision	Sec. or Lot	Town or Block	Reg	Number of Land: Acres	100ths	No. School District	Indicate Homestead Yes or No	Indicate Agricultural Yes or No	*Indicate Type of Property	True and Full Valuations: Land Exclusive of Structures and Improvements (Dollars)	Buildings and Other Structures (Dollars)	Machinery Permanently Attached to Real Estate (Dollars)	Total True and Full Value (Dollars)	Assessed Valuations: Rural: Homestead Up to $4,000 20% (Dollars)	Rural: Over $4,000 and Non-Homestead 33⅓% (Dollars)	All Other: Homestead Up to $4,000 25% (Dollars)	All Other: Over $4,000 Non-Homestead 40% (Dollars)	Machinery Permanently Attached to Real Estate 33⅓% (Dollars)	Total Assessed Value (Dollars)	Total Assessed Value as Equalized by the Board of Review (Dollars)	Final Equalized Value (Dollars)
~~Anglo Saxony~~	Robert Bisson	E 50' of Lot 1 + W. 100' of Lot 2 NE¼ of NW¼	18	140	31	5.41		Un	No	Yes													
Gertrude B. + Douglas A. Woodbeck		E 75' of W. 250' of Lot 2 NW¼ of NE¼				2.50		"	"														
Gertrude Woodbeck		E 75' of W. 175' of Lot 2 SW¼ of NE¼				2.50		"	"														
Ernest N. + Margaret Brausnick		E 150' of W. 400' of Lot 2 SE¼ of NE¼				4.88		"	"														
Ralph E. + Florence M. Bannister		E 150' of W. 550' of Lot 2				5.10		"	"														
Theodore A. + Mary J. Lowland		E 150' of W. 700' of Lot 2 NE¼ of NW¼				5.27		"	"														
~~Floyd Bannister~~		E 300' of W. 1000' of Lot 2 NW¼ of NW¼				12.75		"	"														
Anthony L. + Lucille A. Sager		E 150' of W. 1150' of Lot 2 SW¼ of NW¼				6.39		"	"														
" " "		E 150' of W. 1300' of Lot 2 SE¼ of NW¼				6.36		"	"														
Arthur Miller		E 20' of Lot 2 + W. 130' of Lot 3				6.01		"	"														
Gordon A. + Norma R. Mikkelson		E 150' of W. 280' of Lot 3 NE¼ of SW¼				5.66		"	"														
Marlys V. Peterson		E 150' of W. 430' of Lot 3 NW¼ of SW¼				5.50		"	"														
Edward L. Nelson		E 150' of W. 580' of Lot 3 SW¼ of SW¼				5.40		"	"														
Ralph E. + Florence M. Bannister		E 150' of W. 730' of Lot 3 SE¼ of SW¼				5.66		"	"														
Arnold L. + Dorothy L. Melise		E 150' of W. 880' of Lot 3				5.46		"	"														
William B. + Lenore Lynch		E 150' of W. 1030' of Lot 3 NE¼ of SE¼				6.19		"	"														
~~Ralph E. + Florence M. Bannister~~		E 150' of W. 1180' of Lot 3 NW¼ of SE¼				6.19		"	"														
~~James F. + Agnes Arrowhead~~		E 140' of Lot 3 + W. 10' of Lot 3 + E. 10' of W. 1180') SW¼ of SE¼				5.73		"	"														
Geo. E. Brown																							
		SE¼ of SE¼																					
						103.46																	

Cass County, Minnesota, for Taxes for the Year 1955.

	Sold for Taxes	Valuations by School Districts as Equalized by Department of Taxation: District No. ..... Rate ..... Mills (Dollars)	District No. ..... Rate ..... Mills (Dollars)	District No. ..... Rate ..... Mills (Dollars)	District No. ..... Rate ..... Mills (Dollars)	District No. ..... Rate ..... Mills (Dollars)	Tax including State Homestead ..... Mills ($ cts.)	State Tax on Non-Homestead 41.7 Mills ($ cts.)	Special Taxes ($ cts.)	Total Taxes ($ cts.)		Paid	When Paid: Month	Day	Year	Number of Receipt	March Settlement 1956 ($ cts.)	June Settlement 1956 ($ cts.)	Penalty ($ cts.)	November Settlement 1956 ($ cts.)	Penalty ($ cts.)	Collections to Five Monday in January 1957 ($ cts.)	Penalty ($ cts.)	Delinquent on Five Monday in January 1957 ($ cts.)	Total Delinquent Tax and Penalty ($ cts.)	Remarks
1		37					7.56	.18		7.76	1	PAID IN FULL	MAR	28	1956	4737		7.76								
2		12					2.46	.06		2.52	2	PAID IN FULL	MAY	31	1956	10358		2.52								
3	SOLD FOR TAXES	78					15.96	.40		16.36	3													16.36		
4		76					15.56	.40		15.96	4	PAID IN FULL	MAY	31	1956	10355		15.96								
5		67					13.72	.34		14.06	5	PAID IN FULL	MAY	31	1956	10361		14.06								
6		25					5.12	.12		5.24	6	PAID IN FULL	APR	23	1956	6555		5.24								
7		61					12.48	.32		12.80	7	PAID IN FULL	APR	23	1956	6555		12.80								
8		25					5.12	.12		5.24	8	PAID IN FULL	AUG	15	1956	12805				10.48	.26					
9		25					5.12	.12		5.24	9	PAID IN FULL	AUG	15	1956											
10	SOLD FOR TAXES	25					5.12	.12		5.24	10	PAID IN FULL	JAN	8	1957	16712						5.24	.42			
11	SOLD FOR TAXES	104					21.28	.54		21.82	11													21.82	24.00	
12		84					18.22	.46		18.68	12	PAID IN FULL	MAY	31	1956	10360		18.68								
13	SOLD FOR TAXES	104					21.28	.54		21.82	13	PAID IN FULL	JUL	9	1956	10340				21.82						
14		25					5.12	.12		5.24	14	PAID IN FULL	MAY	31	1956	10361		5.24								
15		89					18.22	.46		18.68	15	2nd Half Paid 1st Half Paid	OCT MAY	5 31	1956 1956	14184 10356		9.34 9.34		9.34						
16	SOLD FOR TAXES	25					5.12	.12		5.24	16	Pd DR # 28781	1-15-57					5.24 #2						5.24 Pd		
17		54					11.06	.28		11.34	17	PAID IN FULL	MAY	31	1956	10358		11.34								
18	SOLD FOR TAXES	62					12.70	.32		13.02	18	PAID IN FULL	MAY	10	1956	6090		13.02								
19											19															
20											20															
		98					20.124	.50		20.624								115.96		41.64		5.24		43.42		

Assessment Roll and Tax List of Real Property in the Town ...

*Indicate T...

Form SCD (55) WILLIAM-BATES BINDERY, MINNEAPOLIS

IN WHOSE NAME ASSESSED	TO WHOM TRANSFERRED	DESCRIPTION OF PROPERTY: SUBDIVISION	Sec. or Lot	Town or Block	Rng	Number of Acres of Land: Acres	Hundredths	No. School District	Indicate Homestead Tax in Red	Indicate Agricultural Tax in Red	Indicate Type of Property	LAND Exclusive of Structures and Improvements: Dollars
~~Anglo Saxon~~	Robert Bisson	E 50' of Lot 1 + W. 100' of Lot 2										
1		NE¼ of NE¼	18	140	31	5	41	Un	No	40		
Gertrude B. + Douglas A. Woodbeck		E 75' of W. 250' of Lot 2										
2		NW¼ of NE¼				2	50		"	"		
Gertrude Woodbeck		E 75' of W. 175' of Lot 2										
3		SW¼ of NE¼				2	50		"	"		
Emil N. + Margaret Brausnick		E 150' of W. 400' of Lot 2										
4		SE¼ of NE¼				4	88		"	"		
Ralph E. + Florence M. Bannister		E 150' of W. 550' of Lot 2										
5						5	00		"	"		
~~Theodore A. + Mary J. Loveland~~ ~~Floyd Bannister~~		E 150' of W. 700' of Lot 2										
6		NE¼ of NW¼				5	21		"	"		
Theodore A. + Mary J. Loveland		E 300' of W. 1000' of Lot 2										
7		NW¼ of NW¼				12	75		"	"		
Anthony J. + Lucille A. Sager		E 150' of W. 1150' of Lot 2										
8		SW¼ of NW¼				6	59		"	"		
" "		E 150' of W. 1300' of Lot 2										
9		SE¼ of NW¼				6	56		"	"		
Arthur Miller		E 220' of Lot 2 + W. 130' of Lot 3										
10		NE¼ of SW¼				6	01		"	"		
Gordon A. + Norris R. Mikkelson		E 150' of W. 280' of Lot 3										
11		NW¼ of SW¼				5	66		"	"		
Marilyn V. Peterson		E 150' of W. 430' of Lot 3										
12		SW¼ of SW¼				5	50		"	"		
Edward F. Nielsen		E 150' of W. 580' of Lot 3										
13		SW¼ of SW¼				5	40		"	"		
Ralph E. + Florence M. Bannister		E 150' of W. 730' of Lot 3										
14		SE¼ of SW¼				5	66		"	"		
Arnold L. + Dorothy L. Melin		E 150' of W. 880' of Lot 3										
15		NE¼ of SE¼				5	46		"	"		
William E. Lund		E 150' of W. 1030' of Lot 3										
16		NW¼ of SE¼				6	19		"	"		
~~Ralph E. + Florence M. Bannister~~ ~~James F. + Agnes Arcuchina~~		E 150' of W. 1180' of Lot 3										
17		SW¼ of SE¼				6	19		"	"		
Leo. E. Brown		E 140' of Lot 3 - 80 (Lot 3 except W. 1180')										
18		SW¼ of SE¼				5	92		"	"		
19		SE¼ of SE¼										
20												
						103	46					



Cass County, Minnesota, for Taxes for the Year 1955.

	SOLD FOR TAXES	Valuations by School Districts as Equalized by Department of Taxation: District No. ..... Rate ..... Mills	District No. ..... Rate ..... Mills	District No. ..... Rate ..... Mills	District No. ..... Rate ..... Mills	District No. ..... Rate ..... Mills	District No. ..... Rate ..... Mills	Tax including State Homestead ..... Mills	State Tax on Non-Homestead 4.11 Mills	SPECIAL TAXES	TOTAL TAXES		PAID	WHEN PAID (Month Day Year)	Number of Receipt	March Settlement 1956	June Settlement 1956	Penalty	November Settlement 1956	Penalty	Collections to First Monday in January 1957	Penalty	Delinquent on First Monday in January 1957	Total Delinquent Tax and Penalty	REMARKS
		Dollars	Dollars	Dollars	Dollars	Dollars	Dollars	$ cts.	$ cts.	$ cts.	$ cts.					$ cts.	$ cts.	$ cts.	$ cts.	$ cts.	$ cts.	$ cts.	$ cts.	$ cts.	
1		37						7 58	18		7 76	1	PAID IN FULL	MAR 28 1956	7739		7 76								
2		12						2 46	06		2 52	2	PAID IN FULL	MAY 31 1956	10359		2 52								
3	SOLD FOR TAXES	78						15 96	40		16 36	3												16 36	
4		76						15 56	40		15 96	4	PAID IN FULL	MAY 31 1956	10355		15 96								
5		67						13 72	34		14 06	5	PAID IN FULL	MAY 31 1956	10361		14 06								
6		25						5 12	12		5 24	6	PAID IN FULL	APR 23 1956	5555		5 24								
7		61						12 48	32		12 80	7	PAID IN FULL	APR 23 1956	5555		12 80								
8		25						5 12	12		5 24	8	PAID IN FULL	AUG 15 1956	13805				10 48	26					
9		25						5 12	12		5 24	9	PAID IN FULL	AUG 15 1956											
10	SOLD FOR TAXES	25						5 12	12		5 24	10	PAID IN FULL	JAN 8 1957	16712						5 24		42		
11	SOLD FOR TAXES	104						21 28	54		21 82	11												21 82	24 00
12		84						18 22	46		18 68	12	PAID IN FULL	MAY 31 1956	10360		18 68								
13	SOLD FOR TAXES	104						21 28	54		21 82	13	PAID IN FULL	JUL 9 1956	10540				21 82						
14		25						5 12	12		5 24	14	PAID IN FULL	MAY 31 1956	10361		5 24								
15		84						18 22	46		18 68	15	2nd Half Paid 1st Half Paid	OCT 5 1956 MAY 31 1956	14159 10356		9 34		9 34						
16		25						5 12	12		5 24	16	Pd DR # 28781 1-15-57				5 42							5 24 + Pd	
17		54						11 06	28		11 34	17	PAID IN FULL	MAY 31 1956	10354		11 34								
18		62						12 70	32		13 02	18	PAID IN FULL	MAY 10 1956	6090		13 02								
19												19													
20												20													
		98						20 124	508		20 622						115 76		41 64		5 24		43 42		

Assessment Roll and Tax List of Real Property in the Town of Hiram, Cass County, Minnesota, for Taxes for the Year 1955.

Form SCD (55) [illegible]

*Indicate Type of Property: R - Residential, C - Commercial, I - Industrial, U - Utility, F - Farm

	IN WHOSE NAME ASSESSED	TO WHOM TRANSFERRED	DESCRIPTION OF PROPERTY: SUBDIVISION	Sec. or Lot	Town or Block	Rng	Number of Acres of Land: Acres	100ths	No. School District	Indicate Homestead Yes No	Indicate Agricultural Yes No	* Indicate Type of Property	TRUE AND FULL VALUATIONS: LAND Exclusive of Structures and Improvements	BUILDINGS and Other Structures	MACHINERY Permanently Attached to Real Estate	TOTAL True and Full Value	ASSESSED VALUATIONS: RURAL: Homestead Up to $4,000 20%	RURAL: Over $4,000 and Non-Homestead 33⅓%	ALL OTHER: Homestead Up to $4,000 25%	ALL OTHER: Over $4,000 and Non-Homestead 40%	MACHINERY Permanently Attached to Real Estate 33⅓%	TOTAL ASSESSED VALUE	Total Assessed Value as Equalized by the Board of Review	FINAL EQUALIZED VALUE
							Acres	100ths					Dollars	Dollars	Dollars	Dollars	Dollars	Dollars	Dollars	Dollars	Dollars	Dollars	Dollars	Dollars
1	Mrs Bessie Gray		NE¼ of NE¼	17	140	31	40		Un	Yes	Yes													
2	" " "		NW¼ of NE¼				40			"	"													
3	" " "		SW¼ of NE¼				40			"	"													
4	" " "		SE¼ of NE¼				40			"	"													
5																								
6	State of Minnesota		NE¼ of NW¼																					
7	State of Minnesota		NW¼ of NW¼ Lot 1																					
8	State of Minnesota		SW¼ of NW¼ Lot 2																					
9	State of Minnesota		SE¼ of NW¼																					
10																								
11	State of Minnesota		NE¼ of SW¼																					
12	State of Minnesota		NW¼ of SW¼ Lot 3																					
13	State of Minnesota		SW¼ of SW¼ Lot 4																					
14	State of Minnesota		SE¼ of SW¼																					
15																								
16	Ralph & Lorraine L. Hoopman		NE¼ of SE¼				40			"	"													
17	State of Minnesota		NW¼ of SE¼																					
18	State of Minnesota		SW¼ of SE¼																					
19	Paul E. Berglund	State of Minnesota	SE¼ of SE¼				~~40~~			No	"													
20							240																	

	SOLD FOR TAXES	VALUATIONS BY SCHOOL DISTRICTS AS EQUALIZED BY DEPARTMENT OF TAXATION: District No. ..... Rate ..... Mills	District No. ..... Rate ..... Mills	District No. ..... Rate ..... Mills	District No. ..... Rate ..... Mills	District No. ..... Rate ..... Mills	District No. ..... Rate ..... Mills	Tax including State Homestead	State Tax on Non-Homestead ..... Mills	SPECIAL TAXES	TOTAL TAXES	PAID	WHEN PAID: Month Day Year	Number of Receipt	March Settlement 1956	June Settlement 1956	Penalty	November Settlement 1956	Penalty	Collections to First Monday in January 1957	Penalty	Delinquent on First Monday in January 1957	Penalty	Total Delinquent Tax and Penalty	REMARKS
		Dollars	Dollars	Dollars	Dollars	Dollars	Dollars	$ cts.	$ cts.	$ cts.	$ cts.				$ cts.	$ cts.	$ cts.	$ cts.	$ cts.	$ cts.	$ cts.	$ cts.	$ cts.	$ cts.	
1		#29						594			594	2nd Half Paid 1st Half Paid	OCT 31 1956 MAY 31 1956												
2		#26						532			532	2nd Half Paid 1st Half Paid	OCT 31 1956 MAY 31 1956	15774				22 72							
3		#31						634			634	2nd Half Paid 1st Half Paid	OCT 31 1956 MAY 31 1956	11250		22 72									
4		#136						2784			2784	2nd Half Paid 1st Half Paid	OCT 31 1956 MAY 31 1956												
5																									
6																									
7																									
8																									
9																									
10																									
11																									
12																									
13																									
14																									
15																									
16	SOLD FOR TAXES	#89						1822			1822	2nd Half Paid 1st Half Paid	OCT 8 1956 FEB 9 1956	7116		9 11		4 11							
17																									
18																									
19																									
20		#311						6366			6366				9 11	22 72		31 73							

Total Amount Paid Cass County Treasurer

Total Amount Paid Hiram Township Treasurer

Total Amount Paid Cass County Auditor's Report

Assessment Roll and Tax List of Real Property in the Town of Hiram, Cass County, Minnesota, for Taxes for the Year 1955.

Form SCD (33) SALES-DATE COMPANY, MINNEAPOLIS

*Indicate Type of Property: R - Residential, C - Commercial, I - Industrial, U - Utility, F - Farm

	IN WHOSE NAME ASSESSED	TO WHOM TRANSFERRED	DESCRIPTION OF PROPERTY: SUBDIVISION	Sec. or Lot	Town or Block	Rng	Number of Acres of Land (Acres / 100ths)	No. School District	Indicate Homestead Tax or No	Indicate Agricultural Tax or No	* Indicate Type of Property	TRUE AND FULL VALUATIONS: LAND Exclusive of Structures and Improvements	BUILDINGS and Other Structures	MACHINERY Permanently Attached to Real Estate	TOTAL True and Full Value	ASSESSED VALUATIONS: RURAL: Homestead Up to $4,000 20%	RURAL: Over $4,000 and Non-Homestead 33⅓%	ALL OTHER: Homestead Up to $4,000 25%	ALL OTHER: Over $4,000 and Non-Homestead 40%	MACHINERY Permanently Attached to Real Estate 33⅓%	TOTAL ASSESSED VALUE	Total Assessed Value as Equalized by the Board of Review	FINAL EQUALIZED VALUE
							Acres					Dollars	Dollars	Dollars	Dollars	Dollars	Dollars	Dollars	Dollars	Dollars	Dollars	Dollars	Dollars
1	State of Minnesota		NE¼ of NE¼		20	140.21		Un															
2	State of Minnesota		NW¼ of NE¼																				
3	Byron Selvee		SW¼ of NE¼				40		No	40													
4	State of Minnesota		SE¼ of NE¼																				
5																							
6	Byron Selvee		NE¼ of NW¼				40		"	"													
7	Northwest Paper Co.		NW¼ of NW¼				40		"	"													
8	" "		SW¼ of NW¼				40		"	"													
9	Byron Selvee		SE¼ of NW¼				40		"	"													
10																							
11	Ralph L. & Lorraine L. Doepman		NE¼ of SW¼				40		Yes	"													
12	" " "		NW¼ of SW¼				40		"	"													
13	" " "		SW¼ of SW¼				40		"	"													
14	" " "		SE¼ of SW¼				40		"	"													
15																							
16	State of Minnesota		NE¼ of SE¼																				
17	Byron Selvee		NW¼ of SE¼				40		No	"													
18	State of Minnesota		SW¼ of SE¼																				
19	Arnold L. & Margaret B. Rading		SE¼ of SE¼				40		"	"													
20																							
							440																

	SOLD FOR TAXES	VALUATIONS BY SCHOOL DISTRICTS AS EQUALIZED BY DEPARTMENT OF TAXATION: District No. ..... Rate ..... Mills (Dollars)	District No. ..... Rate ..... Mills (Dollars)	District No. ..... Rate ..... Mills (Dollars)	District No. ..... Rate ..... Mills (Dollars)	District No. ..... Rate ..... Mills (Dollars)	Tax including State Homestead ..... Mills ($ cts.)	State Tax on Non-Homestead 5.17 Mills ($ cts.)	SPECIAL TAXES ($ cts.)	TOTAL TAXES ($ cts.)		PAID	WHEN PAID (Month Day Year)	Number of Receipt	March Settlement 1956	June Settlement 1956	Penalty	November Settlement 1956	Penalty	Collections to First Monday in January 1957	Penalty	Delinquent on First Monday in January 1957	Total Delinquent Tax and Penalty	REMARKS
1											1													
2											2													
3	SOLD FOR TAXES	77					1576	40		1616	3	PAID IN FULL	JUL 26 1956	10658				1616	32					
4											4													
5											5													
6	SOLD FOR TAXES	69					1412	36		1448	6	PAID IN FULL	JUL 26 1956	10658				1448	29					
7	SOLD FOR TAXES	69					1372	34		1406	7											1406		
8		96					1964	50		2014	8											2014		
9		61					1248	32		1280	9	PAID IN FULL	JUL 26 1956	10658				1280	26					
10											10													
11	SOLD FOR TAXES	# 32					654			654	11	OCT 5 1956 1st Half Paid	OCT 8 1956 2nd Half Paid FEB 4 - 1956											
12	SOLD FOR TAXES	# 19					388			388	12	1st Half Paid	OCT 8 1956 2nd Half Paid FEB 7 - 1956	17216										
13	SOLD FOR TAXES	# 54					1106			1106	13	1st Half Paid	OCT 8 1956 2nd Half Paid FEB 9 - 1956	17196	1258			1258						
14	SOLD FOR TAXES	# 16					328			328	14	1st Half Paid	OCT 8 1956 2nd Half Paid FEB 1 - 1956											
15											15													
16											16													
17	SOLD FOR TAXES	53					1084	28		1112	17	PAID IN FULL	JUL 26 1956	10658				1112	22					
18											18													
19		39					798	20		818	19	PAID IN FULL	DEC 17 1956	14638						818	65			
20											20													
		# 121 462 583					11930	240		12170					1258			6694		818		3420		

Long Beach Study Shores
Little Pine Beach Mainview Beach
Arrangement of 10 of Sale Parcels

Assessment Roll and Tax List of Real Property in the Town of Hiram, Cass County, Minnesota, for Taxes for the Year 1955.

Form 3CD (55) 50,000-5-1-55 Northern Printing Co.

*Indicate Type of Property: R - Residential, C - Commercial, I - Industrial, U - Utility, F - Farm

	IN WHOSE NAME ASSESSED	TO WHOM TRANSFERRED	DESCRIPTION OF PROPERTY: SUBDIVISION	Sec. or Lot	Town or Block	Rng.	Number of Acres of Land: Acres	100ths	No. School District	Indicate Homestead Tax or No	Indicate Agricultural Tax or No	*Indicate Type of Property	TRUE AND FULL VALUATIONS: LAND Exclusive of Structures and Improvements (Dollars)	BUILDINGS and Other Structures (Dollars)	MACHINERY Permanently Attached to Real Estate (Dollars)	TOTAL True and Full Value (Dollars)	ASSESSED VALUATIONS: RURAL: Homestead Up to $4,000 20% (Dollars)	RURAL: Over $4,000 and Non-Homestead 33⅓% (Dollars)	ALL OTHER: Homestead Up to $3,000 25% (Dollars)	ALL OTHER: Over $3,000 and Non-Homestead 40% (Dollars)	ALL OTHER: MACHINERY Permanently Attached to Real Estate 33⅓% (Dollars)	TOTAL ASSESSED VALUE (Dollars)	Total Assessed Value as Equalized by the Board of Review (Dollars)	FINAL EQUALIZED VALUE (Dollars)
1	State of Minnesota		NE ¼ of NE ¼	21	140	31			Un															
2	Albert Majerus		NW ¼ of NE ¼				40			No	40													
3	State of Minnesota		SW ¼ of NE ¼																					
4	State of Minnesota		SE ¼ of NE ¼																					
5																								
6	State of Minnesota		NE ¼ of NW ¼																					
7	State of Minnesota		NW ¼ of NW ¼																					
8	State of Minnesota		SW ¼ of NW ¼																					
9	State of Minnesota		SE ¼ of NW ¼																					
10																								
11	State of Minnesota		NE ¼ of SW ¼																					
12	State of Minnesota		NW ¼ of SW ¼																					
13	State of Minnesota		SW ¼ of SW ¼																					
14	State of Minnesota		SE ¼ of SW ¼																					
15																								
16	State of Minnesota		NE ¼ of SE ¼																					
17	State of Minnesota		NW ¼ of SE ¼																					
18	State of Minnesota		SW ¼ of SE ¼																					
19	State of Minnesota		SE ¼ of SE ¼																					
20							40																	

	SOLD FOR TAXES	VALUATIONS BY SCHOOL DISTRICTS AS EQUALIZED BY DEPARTMENT OF TAXATION: District No. ..... Rate ..... Mills (Dollars)	District No. 2447 Rate 34 Mills (Dollars)	District No. ..... Rate ..... Mills (Dollars)	District No. ..... Rate ..... Mills (Dollars)	District No. ..... Rate ..... Mills (Dollars)	District No. ..... Rate ..... Mills (Dollars)	Tax including State Homestead ..... Mills ($ cts.)	State Tax on Non-Homestead 2.1 Mills ($ cts.)	SPECIAL TAXES ($ cts.)	TOTAL TAXES ($ cts.)		PAID	WHEN PAID: Month	Day	Year	Number of Receipt	March Settlement 1956 ($ cts.)	June Settlement 1956 ($ cts.)	Penalty ($ cts.)	November Settlement 1956 ($ cts.)	Penalty ($ cts.)	Collections to First Monday in January 1957 ($ cts.)	Penalty ($ cts.)	Delinquent as First Monday in January 1957 ($ cts.)	Total Delinquent Tax and Penalty ($ cts.)	REMARKS
1												1														
2	PAID FOR TAXES		54					1106	28		1134	2												1134		
3												3														
4												4														
5												5														
6												6														
7												7														
8												8														
9												9														
10												10														
11												11														
12												12														
13												13														
14												14														
15												15														
16												16														
17												17														
18												18														
19												19														
20												20														
			54					1106	28		1134													1134		

Long Beach Study Shores
White Pine Beach Mainview Beach
Encroachment of lots at Sixty Place

Assessment Roll and Tax List of Real Property in the Town of Hiram, Cass County, Minnesota, for Taxes for the Year 1955.

Form 5CD (15) MILLS-DAVIS COMPANY, MINNEAPOLIS

*Indicate Type of Property: R-Residential, C-Commercial, I-Industrial, U-Utility, F-Farm

	IN WHOSE NAME ASSESSED	TO WHOM TRANSFERRED	DESCRIPTION OF PROPERTY: SUBDIVISION	Sec. or Lot	Town or Block	Rng.	Number of Acres of Land (Acres / 100ths)	No. School District	Indicate Homestead Tax Yes or No	Indicate Agricultural Tax Yes or No	*Indicate Type of Property	TRUE AND FULL VALUATIONS: LAND Exclusive of Structures and Improvements (Dollars)	BUILDINGS and Other Structures (Dollars)	MACHINERY Permanently Attached to Real Estate (Dollars)	TOTAL True and Full Value (Dollars)	ASSESSED VALUATIONS: RURAL: Homestead Up to $4,000 20% (Dollars)	RURAL: Over $4,000 and Non-Homestead 33⅓% (Dollars)	ALL OTHER: Homestead Up to $4,000 25% (Dollars)	ALL OTHER: Over $4,000 and Non-Homestead 40% (Dollars)	MACHINERY Permanently Attached to Real Estate 33⅓% (Dollars)	TOTAL ASSESSED VALUE (Dollars)	Total Assessed Value as Equalized by the Board of Review (Dollars)	FINAL EQUALIZED VALUE (Dollars)
1	Andrew Johnson		NE¼ of NE¼	22	140	31	40	2W	Yes	Yes													
2	Arne Carlson		NW¼ of NE¼				40		"	"													
3	" "		E½ of SW¼ of NE¼				20		"	"													
4	Andrew Johnson		SE¼ of NE¼				40		"	"													
5	State of Minnesota		W½ of SW¼ & NE¼																				
6	Arne & Selma Carlson		NE¼ of NW¼				40		"	"													
7	State of Minnesota		NW¼ of NW¼																				
8	State of Minnesota		SW¼ of NW¼																				
9	State of Minnesota		SE¼ of NW¼																				
10																							
11	State of Minnesota		NE¼ of SW¼																				
12	State of Minnesota		NW¼ of SW¼																				
13	State of Minnesota		SW¼ of SW¼																				
14	State of Minnesota		SE¼ of SW¼																				
15																							
16	David Peterson		NE¼ of SE¼				40		"	"													
17	Wilbert Johnson		NW¼ of SE¼				40		No	"													
18	State of Minnesota		SW¼ of SE¼																				
19	Wilbert Johnson		SE¼ of SE¼				40		"	"													
20																							
							300																

	SOLD FOR TAXES	VALUATIONS BY SCHOOL DISTRICTS AS EQUALIZED BY DEPARTMENT OF TAXATION: District No. ..... Rate ..... Mills	District No. ..... Rate ..... Mills	District No. ..... Rate ..... Mills	District No. ..... Rate ..... Mills	District No. ..... Rate ..... Mills	District No. ..... Rate ..... Mills	Tax including State Homestead ..... Mills	State Tax on Non-Homestead ..... Mills	SPECIAL TAXES	TOTAL TAXES	PAID	WHEN PAID (Month Day Year)	Number of Receipt	March Settlement 1956	June Settlement 1956	Penalty	November Settlement 1956	Penalty	Collections to First Monday in January 1957	Penalty	Delinquent on First Monday in January 1957	Total Delinquent Tax and Penalty	REMARKS
		Dollars	Dollars	Dollars	Dollars	Dollars	Dollars	$ cts.	$ cts.	$ cts.	$ cts.				$ cts.	$ cts.	$ cts.	$ cts.	$ cts.	$ cts.	$ cts.	$ cts.	$ cts.	
1		H 104						2128			2128	Balance Fund	OCT 31 1956	15775		1073		1055						
												1st Half Paid	May 28 1956	6261										
												2nd Half Paid	OCT 31 1956	15775										
2		H 210						4298			4298	1st Half Paid	MAY 28 1956	6266		2149		2149						
												2nd Half Paid	OCT 31 1956	15775										
3		H 37						758			758	1st Half Paid	MAY 28 1956			379		379						
												2nd Half Paid	OCT 31 1956	15775										
4		H 71						1454			1454	1st Half Paid	May 28 1956	6268		727		727						
5																								
												2nd Half Paid	OCT 31 1956	15775										
6		H 26						532			532	1st Half Paid	MAY 31 1956	6266		266		266						
7																								
8																								
9																								
10																								
11																								
12																								
13																								
14																								
15																								
16		H 56						1146			1146	1st Half Paid	MAY 31 1956	10363		573						573	630	
17	SOLD FOR TAXES	68						1392	36		1428											1428		
18																								
19	SOLD FOR TAXES	51						1044	26		1070											1070	1177	
20																								
		H 564																						
		119						12762	62		12824					5167		4576				3071		
		683																						

Long Beach | Sandy Shores | White Pine Beach | Blairview Beach | Re-arrangement of lots of Sandy Shores

Assessment Roll and Tax List of Real Property in the Town of Hiram, Cass County, Minnesota, for Taxes for the Year 1955.

Form SCD (55) BULLIS-SAYRE COMPANY, MINNEAPOLIS

*Indicate Type of Property: R-Residential, C-Commercial, I-Industrial, U-Utility, F-Farm

	In Whose Name Assessed	To Whom Transferred	Description of Property: Subdivision	Sec. or Lot	Town or Block	Reg.	Number of Acres of Land: Acres	Hundths	No. School District	Indicate Homestead Tax or No	Indicate Agricultural Tax or No	*Indicate Type of Property	True and Full Valuations: Land Exclusive of Structures and Improvements (Dollars)	Buildings and Other Structures (Dollars)	Machinery Permanently Attached to Real Estate (Dollars)	Total True and Full Value (Dollars)	Assessed Valuations: Rural: Homestead Up to $4,000 20% (Dollars)	Rural: Over $4,000 and Non-Homestead 33⅓% (Dollars)	All Other: Homestead Up to $4,000 25% (Dollars)	All Other: Over $4,000 and Non-Homestead 40% (Dollars)	Machinery Permanently Attached to Real Estate 33⅓% (Dollars)	Total Assessed Value (Dollars)	Total Assessed Value as Equalized by the Board of Review (Dollars)	Final Equalized Value (Dollars)
1			NE¼ of NE¼	23	140	31						UR												
2			NW¼ of NE¼																					
3	State of Minnesota		SW¼ of NE¼ Lot 2																					
4			SE¼ of NE¼																					
5																								
6	John A. Martin		NE¼ of NW¼ Lot 1				40.25			Yes	Yes													
7	State of Minnesota		NW¼ of NW¼																					
8	State of Minnesota		SW¼ of NW¼																					
9	State of Minnesota		SE¼ of NW¼																					
10																								
11	State of Minnesota		NE¼ of SW¼																					
12	State of Minnesota		NW¼ of SW¼																					
13	State of Minnesota		SW¼ of SW¼																					
14	State of Minnesota		SE¼ of SW¼																					
15																								
16	State of Minnesota		NE¼ of SE¼ Lot 3																					
17	State of Minnesota		NW¼ of SE¼																					
18	State of Minnesota		SW¼ of SE¼																					
19	State of Minnesota		SE¼ of SE¼																					
20																								
							40.25																	

	Sold for Taxes	Valuations by School Districts as Equalized by Department of Taxation: District No. ..... Rate ..... Mills (Dollars)	District No. 64 Rate 21.1 Mills (Dollars)	District No. ..... Rate ..... Mills (Dollars)	District No. ..... Rate ..... Mills (Dollars)	District No. ..... Rate ..... Mills (Dollars)	District No. ..... Rate ..... Mills (Dollars)	Tax Including State Homestead ..... Mills ($ cts.)	State Tax on Non-Homestead ..... Mills ($ cts.)	Special Taxes ($ cts.)	Total Taxes ($ cts.)		Paid	When Paid: Month	Day	Year	Number of Receipt	March Settlement 1956 ($ cts.)	June Settlement 1956 ($ cts.)	Penalty ($ cts.)	November Settlement 1956 ($ cts.)	Penalty ($ cts.)	Collections to First Monday in January 1957 ($ cts.)	Penalty ($ cts.)	Delinquent on First Monday in January 1957 ($ cts.)	Total Delinquent Tax and Penalty ($ cts.)	Remarks
1												1															
2												2															
3												3															
4												4															
5												5															
6	Sold for taxes	#129						26.40			26.40	6													26.40 of 29.04		
7												7															
8												8															
9												9															
10												10															
11												11															
12												12															
13												13															
14												14															
15												15															
16												16															
17												17															
18												18															
19												19															
20												20															
		#129						26.40			26.40														26.40		

Long Beach | Sandy Shores | White Pine Beach | Fairview Beach | Arrangement of lots at White Pine

Assessment Roll and Tax List of Real Property in the Town of Hiram, Cass County, Minnesota, for Taxes for the Year 1955.

Form SCD (55) [illegible]

*Indicate Type of Property: R - Residential, C - Commercial, I - Industrial, U - Utility, F - Farm

	In Whose Name Assessed	To Whom Transferred	Description of Property: Subdivision	Sec. or Lot	Town or Block	Rng	Number of Acres of Land: Acres	Hdths	No. School District	Indicate Homestead Tax w/ Ha	Indicate Agricultural Tax w/ Ha	Indicate Type of Prop.	True and Full Valuations: Land Exclusive of Structures and Improvements (Dollars)	Buildings and Other Structures (Dollars)	Machinery Permanently Attached to Real Estate (Dollars)	Total True and Full Value (Dollars)	Assessed Valuations: Rural: Homestead Up to $4,000 20% (Dollars)	Rural: Over $4,000 and Non-Homestead 33⅓% (Dollars)	All Other: Homestead Up to $3,000 25% (Dollars)	All Other: Over $4,000 and Non-Homestead 40% (Dollars)	All Other: Machinery Permanently Attached to Real Estate 33⅓% (Dollars)	Total Assessed Value (Dollars)	Total Assessed Value as Equalized by the Board of Review (Dollars)	Final Equalized Value (Dollars)	Remarks
1	Barbara A + Earl Ford		NE¼ of NE¼	24	140	31			Un																
2	W. E. + Annie C. Goldenhofer		Lot 3 less 150' x 220' NW¼ of NE¼							Yes	Yes														
3	" " " "		SW¼ of NE¼ Lot 4				15.50			"	"														
4	Marjorie E. Reason		100' x 180' of Lot 5 SE¼ of NE¼							No	"														
5	Charles E. + Gladys L. Graham		180' x 120' of Lot 5							"	"				276 adding assessment 1955 - TS.								197		
6	Barbara A + Earl Ford		Lot 2 less East of Sunset Vista																						
	Wm. + Annie C. Goldenhofer		NE¼ of NW¼ less sold							Yes	"														
7	Mary E. Jackson		Part of Lot 2 NW¼ of NW¼				45			No	"														
8	Barbara A + Earl Ford		Lot 1 less East W Twp																						
	W. E. + Annie C. Goldenhofer		SW¼ of NW¼ road				2.75			Yes	"														
9	" " "		SE¼ of NW¼				40			"	"														
10	David Vorlop		Lot 1 lying W of Twp road				20			No	"														
	Barbara A + Earl Ford																								
	W. E. + Annie Goldenhofer																								
11			NE¼ of SW¼				40			Yes	"														
12	State of Minnesota		NW¼ of SW¼																						
13	Rieve H. + Clarence A. Kendall		SW¼ of SW¼				40			No	"														
	Wm. Renaate																								
14	State of Minnesota		SE¼ of SW¼																						
15	George E. + Lavonne Withers		Lot 1 + 8 (Orlent 10-18-50)				5			"	"														
16			NE¼ of SE¼																						
17	Ellsworth N. Bates		NW¼ of SE¼ Lot 5				25			"	"														
18	State of Minnesota		SW¼ of SE¼ Lot 6																						
19	Ray A. + Genevieve L. Bannister		S. 677 ft W of 200' of Lot 2 SE¼ of SE¼				3																		
20																									
							197.70																		

	Sold for Taxes	Valuations by School Districts as Equalized by Department of Taxation: District No. ..... Rate ..... Mills	District No. ..... Rate ..... Mills	District No. ..... Rate ..... Mills	District No. ..... Rate ..... Mills	District No. ..... Rate ..... Mills	Tax Including State Homestead ..... Mills	State Tax on Non-Homestead 5.11 Mills	Special Taxes	Total Taxes		Paid	When Paid: Month Day Year	Number of Receipt	March Settlement 1956	June Settlement 1956	Penalty	November Settlement 1956	Penalty	Collections to First Monday in January 1957	Penalty	Delinquent on First Monday in January 1957	Penalty	Total Delinquent Tax and Penalty	Remarks
		Dollars	Dollars	Dollars	Dollars	Dollars	$ cts.	$ cts.	$ cts.	$ cts.					$ cts.	$ cts.	$ cts.	$ cts.	$ cts.	$ cts.	$ cts.	$ cts.	$ cts.	$ cts.	
1											1														
2		H 68					13.92			13.92	2	Balance Paid	OCT 17 1956	14354		8.00		5.92							
												Part Paid	MAY 31 1956	7375											
												2nd Half Paid	OCT 17 1956	14354											
3		H 22					4.50			4.50	3	1st Half Paid	MAY 31 1956	7375		2.25		2.25							
4		197					40.32	1.02		41.34	4	PAID IN FULL	MAY 31 1956	7365		41.34									
5		146					29.88	.76		30.64	5	PAID IN FULL	APR 25 1956	5594		30.64									
6		H 71 Goldenhofer					14.54			14.54	6	Balance Paid	OCT 17 1956	14354											
		H 5 Bannister					1.02			1.02		Part Paid	MAY 31 1956	7375		7.27		7.27							
												PAID IN FULL	MAY 28 1956	7494											
7		54					11.06	.28		11.34	7	PAID IN FULL	MAY 31 1956	7366		11.34									
												Balance Paid	OCT 17 1956	14354											
8		H 7					1.44			1.44	8	Part Paid	MAY 31 1956	7375		1.00		.44							
												Balance Paid	OCT 17 1956	14354											
9		H 22					4.50			4.50	9	Part Paid	MAY 31 1956	7375		3.82		.68							
10		95					19.44	.50		19.94	10	2nd Half Paid	OCT 31 1956	15771		9.97		9.97							
												1st Half Paid	MAY 31 1956	7364											
11		H 26					5.32			5.32	11	2nd Half Paid	OCT 17 1956	14354		2.66		2.66							
												1st Half Paid	MAY 31 1956	7375											
12											12														
13		153					31.32	.80		32.12	13	2nd Half Paid	AUG 8 1956	13517		16.06		16.06							
												1st Half Paid	APR 9 1956	4769											
14											14														
15		20					4.10	.10		4.20	15	PAID IN FULL	MAY 31 1956	7810		4.20									
16											16														
17	SOLD FOR TAXES	44					19.24	.48		19.72	17													19.72	
18											18														
19		Value Incl. lot 6, above									19														
20		H 221									20														
		759					20.60	.94		20.54						13.97		45.25						19.72	
		980																							

Long Beach Study Shores Inc. Pine Beach Blamey Beach

Re-arrangement of Lots of Extra Plats

Assessment Roll and Tax List of Real Property in the Town of Hiram, Cass County, Minnesota, for Taxes for the Year 1955.

Form 5CD (53) BILLER-BATES COMPANY, MINNEAPOLIS

*Indicate Type of Property: R-Residential, C-Commercial, I-Industrial, U-Utility, F-Farm

	In Whose Name Assessed	To Whom Transferred	Description of Property: Subdivision	Sec. or Lot	Town or Block	Rng	Number of Acres of Land: Acres	100ths	No. School District	Indicate Homestead Tax or No	Indicate Agricultural Tax or No	*Indicate Type of Property	True and Full Valuations: Land Exclusive of Structures and Improvements	Buildings and Other Structures	Machinery Permanently Attached to Real Estate	Total True and Full Value	Assessed Valuations: Rural: Homestead Up to $4,000 20%	Rural: Over $4,000 and Non-Homestead 33⅓%	All Other: Homestead Up to $1,000 25%	All Other: Over $4,000 and Non-Homestead 40%	Machinery Permanently Attached to Real Estate 33⅓%	Total Assessed Value	Total Assessed Value as Equalized by the Board of Review	Final Equalized Value
							Acres	100ths					Dollars	Dollars	Dollars	Dollars	Dollars	Dollars	Dollars	Dollars	Dollars	Dollars	Dollars	Dollars
1	Everett W. Chadwick & Caroline J. Munn		NE¼ of NE¼ Lot 1	25	140	31	32		Un	No	Yes													
2	W. C. Smith		NW¼ of NE¼ Lot 2				36	50		Yes	"													
3	Fay Forrest		SW¼ of NE¼				40			No	"													
4	David Rudolph		SE¼ of NE¼				40			"	"													
5																								
6	Leon A. Fleischer		NE¼ of NW¼				40			Yes	"													
7	Clarence & Lessie Pendull		NW¼ of NW¼				40			No	"													
8	Frank M. & Lena M. Closer		SW¼ of NW¼				40			Yes	"			1080 added for 1956 by T. R.									4407	
9	Katie Graves		SE¼ of NW¼				40			"	"													
10																								
11	Walter & Hans C. Carlson		NE¼ of SW¼				40			"	"													
12	" " "		NW¼ of SW¼				40			"	"													
13	" " "		SW¼ of SW¼				40			"	"													
14	" " "		SE¼ of SW¼				40			"	"													
15																								
16	State of Minnesota		NE¼ of SE¼																					
17	State of Minnesota		NW¼ of SE¼																					
18	State of Minnesota		SW¼ of SE¼																					
19	State of Minnesota		SE¼ of SE¼																					
20																								
							465	50																

Valuations by School Districts as Equalized by Department of Taxation

	Sold for Taxes	District No. ..... Rate ..... Mills	District No. ..... Rate ..... Mills	District No. ..... Rate ..... Mills	District No. ..... Rate ..... Mills	District No. ..... Rate ..... Mills	District No. ..... Rate ..... Mills	Tax including State Homestead ..... Mills	State Tax on Non-Homestead 5.11 Mills	Special Taxes	Total Taxes	Paid	When Paid: Month Day Year	Number of Receipt	March Settlement 1956	June Settlement 1956	Penalty	November Settlement 1956	Penalty	Collections to First Monday in January 1957	Penalty	Delinquent on First Monday in January 1957	Penalty	Total Delinquent Tax and Penalty	Remarks
		Dollars	Dollars	Dollars	Dollars	Dollars	Dollars	$ cts.	$ cts.	$ cts.	$ cts.				$ cts.	$ cts.	$ cts.	$ cts.	$ cts.	$ cts.	$ cts.	$ cts.	$ cts.	$ cts.	
1			47					962	24		986	PAID IN FULL	APR 23 1956	5559		986									
2			A 101					2068			2068	2nd Half Paid / 1st Half Paid	OCT 11 1956 / MAY 9 1956	14712 / 5915		1034		1034							
3	SOLD FOR TAXES		54					1106	28		1134											1134			
4	SOLD FOR TAXES		54					1106	28		1134											1134			
5																									
6			A 175					3582			3582	PAID IN FULL	APR 26 1956	5854		3582									
7			47					962	24		986	2nd Half Paid / 1st Half Paid	AUG 8 1956 / APR 9 1956	13517 / 4787		493		493							
8			A 407					8330			8330	PAID IN FULL	MAY 10 1956	6375		8330									
9	SOLD FOR TAXES		A 72					1474			1474											1474			
10																									
11			A 82					1678			1678	2nd Half Paid / 1st Half Paid	OCT 22 1956 / MAY 28 1956												
12			A 170					3480			3480	2nd Half Paid / 1st Half Paid	OCT 22 1956 / MAY 28 1956	15006 / 6267		3173		3173							
13			A 29					594			594	2nd Half Paid / 1st Half Paid	OCT 22 1956 / MAY 28 1956												
14			A 29					594			594	2nd Half Paid / 1st Half Paid	OCT 22 1956 / MAY 28 1956												
15																									
16																									
17																									
18																									
19																									
20																									
			A 1065 / 202 / 1267					25936	104		26040					17598		4700				3742			

Long Beach
Sandy Shores
White Pine Beach
Pleasant Beach
Lake Arrowhead
Lake Shore Park
Lake Arrowhead
Lake Shore Park
Lake Shore Park
Lake Shore Park

Assessment Roll and Tax List of Real Property in the Town of Hiram, Cass County, Minnesota, for Taxes for the Year 1955.

Form SCD (55) SALLY-SAYE DUPLICATE

*Indicate Type of Property: R-Residential, C-Commercial, I-Industrial, U-Utility, F-Farm

	IN WHOSE NAME ASSESSED	TO WHOM TRANSFERRED	DESCRIPTION OF PROPERTY: SUBDIVISION	Sec. or Lot	Town or Block	Rng.	Number of Acres of Land: Acres	100ths	No. School District	Indicate Homestead Tax or No.	Indicate Agricultural Tax or No.	*Indicate Type of Property	TRUE AND FULL VALUATIONS: LAND Exclusive of Structures and Improvements	BUILDINGS and Other Structures	MACHINERY Permanently Attached to Real Estate	TOTAL True and Full Value	ASSESSED VALUATIONS: RURAL: Homestead Up to $1,000 20%	RURAL: Over $1,000 and Non-Homestead 33⅓%	ALL OTHER: Homestead Up to $1,000 25%	ALL OTHER: Over $1,000 and Non-Homestead 40%	ALL OTHER: MACHINERY Permanently Attached to Real Estate 33⅓%	TOTAL ASSESSED VALUE	Total Assessed Value as Equalized by the Board of Review	FINAL EQUALIZED VALUE
													Dollars	Dollars	Dollars	Dollars	Dollars	Dollars	Dollars	Dollars	Dollars	Dollars	Dollars	Dollars
1	State of Minnesota		NE¼ of NE¼	26	140	31			UN															
2	State of Minnesota		NW¼ of NE¼																					
3	Forest G. & Lorraine Stelman		SW¼ of NE¼				40			No	Yes													
4	" " "		SE¼ of NE¼				40			"	"													
5																								
6	State of Minnesota		NE¼ of NW¼																					
7	State of Minnesota		NW¼ of NW¼																					
8	Laurel L. & Dorothy E. Forrest		SW¼ of NW¼				40			Yes	"													
9	State of Minnesota		SE¼ of NW¼																					
10																								
11	Albert & Lydia E. Thomas		NE¼ of SW¼				40			"	"													
12	Laurel L. & Dorothy E. Forrest		NW¼ of SW¼				40			"	"													
13	State of Minnesota		SW¼ of SW¼																					
14	Albert & Lydia E. Thomas		SE¼ of SW¼				40			"	"													
15																								
16	State of Minnesota		NE¼ of SE¼																					
17	Albert & Lydia E. Thomas		NW¼ of SE¼				40			"	"													
18	" " "		SW¼ of SE¼				40			"	"													
19	State of Minnesota		SE¼ of SE¼																					
20																								
							340																	

	SOLD FOR TAXES	VALUATIONS BY SCHOOL DISTRICTS AS EQUALIZED BY DEPARTMENT OF TAXATION: District No. ..... Dollars	District No. 144 Dollars	District No. ..... Dollars	District No. ..... Dollars	District No. ..... Dollars	District No. ..... Dollars	Tax including State Homestead ..... Mills $ cts.	State Tax on Non-Homestead 5.17 Mills $ cts.	SPECIAL TAXES $ cts.	TOTAL TAXES $ cts.	PAID	WHEN PAID Month Day Year	Number of Receipt	March Settlement 1956 $ cts.	June Settlement 1956 $ cts.	Penalty $ cts.	November Settlement 1956 $ cts.	Penalty $ cts.	Collections to First Monday in January 1957 $ cts.	Penalty $ cts.	Delinquent on First Monday in January 1957 $ cts.	Total Delinquent Tax and Penalty $ cts.	REMARKS
1																								
2																								
3	SOLD FOR TAXES		66					1350	34		1384											1384		
4	SOLD FOR TAXES		114					2334	58		2392											2392		
5																								
6																								
7																								
8			#17					345			345	2nd Half Paid 1st Half Paid	OCT 19 1956 MAY 31 1956	14567 10367		174		174						
9																								
10																								
11			#84					1720			1720	PAID IN FULL	MAY 31 1956	7403		1720								
12			#147					3008			3008	2nd Half Paid 1st Half Paid	OCT 19 1956 MAY 31 1956	14567 10367		1504		1504						
13																								
14			#100					2046			2046	PAID IN FULL	MAY 31 1956	7403		2046								
15																								
16																								
17			#12					246			246	PAID IN FULL	MAY 31 1956	7403		120								
18			#47					962			962	PAID IN FULL	MAY 31 1956											
19																								
20			#407 180 587					12014	92		12106					6652		1075				3776		

Assessment Roll and Tax List of Real Property in the Town of Hiram, Cass County, Minnesota, for Taxes for the Year 1955.

Form 5CD (55) BALLARD-RUTH COMPANY, MINNEAPOLIS

*Indicate Type of Property: R-Residential, C-Commercial, I-Industrial, U-Utility, F-Farm

	In Whose Name Assessed	To Whom Transferred		Description of Property: Subdivision	Sec. or Lot	Town or Block	Hog	Number of Acres of Land: Acres	100ths	Sch. S-Sand District	Indicates Homestead Tax or No	Indicates Agricultural Tax or No	*Indicates Type of Property	True and Full Valuations: Land Exclusive of Structures and Improvements (Dollars)	Buildings and Other Structures (Dollars)	Machinery Permanently Attached to Real Estate (Dollars)	Total True and Full Value (Dollars)	Assessed Valuations: Rural: Homestead Up to $4,000 20% (Dollars)	Rural: Over $4,000 and Non-Homestead 33⅓% (Dollars)	All Other: Homestead Up to $4,000 25% (Dollars)	All Other: Over $4,000 and Non-Homestead 40% (Dollars)	All Other: Machinery Permanently Attached to Real Estate 33⅓% (Dollars)	Total Assessed Value (Dollars)	Total Assessed Value as Equalized by the Board of Review (Dollars)	Final Equalized Value (Dollars)
	State of Minnesota		1	NE¼ of NE¼	27	140	31			Un															
	State of Minnesota		2	NW¼ of NE¼																					
	State of Minnesota		3	SW¼ of NE¼																					
	State of Minnesota		4	SE¼ of NE¼																					
			5																						
	John P. Sullivan Atlas Realty Co.		6	NE¼ of NW¼				40			No	Yes													
	State of Minnesota		7	NW¼ of NW¼																					
	State of Minnesota		8	SW¼ of NW¼																					
	E. B. Sullivan.	State of Minnesota	9	SE¼ of NW¼				40			"	"													
			10																						
	Nauflus Land Co.		11	NE¼ of SW¼				40			"	"													
	Carl Goff		12	NW¼ of SW¼				40			"	"													
	" "		13	SW¼ of SW¼				40			"	"													
	State of Minnesota		14	SE¼ of SW¼																					
			15																						
	Goldie Garrett & wife, Burton Forrest & wife and Mellvin Forrest & wife int.		16	NE¼ of SE¼				40			"	"													
	Guy Forrest & Viola Forrest		17	NW¼ of SE¼				40			"	"													
	Percy Forrest		18	SW¼ of SE¼				40			Yes	"													
	Laurel L. & Julia A. Forrest		19	SE¼ of SE¼				40			"	"													
			20																						
								360																	

Cass County, Minnesota, for Taxes for the Year 1955.

	Sold for Taxes	Valuations by School Districts as Equalized by Department of Taxation: District No. ..... Rate ..... Mills (Dollars)	District No. 1 Rate 54.8 Mills (Dollars)	District No. ..... Rate ..... Mills (Dollars)	District No. ..... Rate ..... Mills (Dollars)	District No. ..... Rate ..... Mills (Dollars)	District No. ..... Rate ..... Mills (Dollars)	Tax Including State Homestead ..... Mills ($ cts.)	State Tax on Non-Homestead 5.1 Mills ($ cts.)	Special Taxes ($ cts.)	Total Taxes ($ cts.)		Paid	When Paid: Month Day Year	Number of Receipt	March Settlement 1956 ($ cts.)	June Settlement 1956 ($ cts.)	Penalty ($ cts.)	November Settlement 1956 ($ cts.)	Penalty ($ cts.)	Collections to First Monday in January 1957 ($ cts.)	Penalty ($ cts.)	Delinquent on First Monday in January 1957 ($ cts.)	Total Delinquent Tax and Penalty ($ cts.)	Remarks
1												1													
2												2													
3												3													
4												4													
5												5													
6		98						2006	50		2056	6											2056 X 22½		
7												7													
8												8													
9	SOLD FOR TAXES	63						1290	32		1322	9	Forfeited	10-1-56											13.22 Tax.
10												10													
11	PAID FOR TAXES	67						1372	34		1406	11											1406		
12		55						1126	28		1154	12	PAID IN FULL	MAY 1 1956	6154		1154								
13		76						1556	40		1596	13	PAID IN FULL	MAY 1 1956			1596								
14												14													
15												15													
16		130						2660	66		2726	16	PAID IN FULL	APR 28 1956	5152		27.26								
													2nd Half Paid	OCT 31 1956	15720										
17	SOLD FOR TAXES	63						1290	32		1322	17	1st Half Paid	MAY 31 1956	6369		661		661						
18		* 57						1166			1166	18	PAID IN FULL	MAY 28 1956	6276		11.66								
													2nd Half Paid	OCT 19 1956	15567										
19		* 31						634			634	19	1st Half Paid	MAY 31 1956	6369		317		317						
20												20													
		* 88																							
		552						13100	282		13382						7630		975				3462		
		640																							

Long Beach Study Stones White Pine Bay of Plenty Bench Re-arrangement of 10 of these sites

Assessment Roll and Tax List of Real Property in the Town of Hiram, Cass County, Minnesota, for Taxes for the Year 1955.

*Indicate Type of Property: R-Residential, C-Commercial, I-Industrial, U-Utility, F-Farm

Form 3CD (55) BILLIE-DATE COMPANY, MINNEAPOLIS

	IN WHOSE NAME ASSESSED	TO WHOM TRANSFERRED	DESCRIPTION OF PROPERTY: SUBDIVISION	Sec. or Lot	Town or Block	Rng	Number of Acres of Land (Acres / 100ths)	Sec. School District	Indicates Homestead Tax or No	Indicates Agricultural Tax or No	*Indicates Type of Property	TRUE AND FULL VALUATIONS: LAND Exclusive of Structures and Improvements (Dollars)	BUILDINGS and Other Structures (Dollars)	MACHINERY Permanently Attached to Real Estate (Dollars)	TOTAL True and Full Value (Dollars)	ASSESSED VALUATIONS: RURAL: Homestead Up to $4,000 20% (Dollars)	RURAL: Over $4,000 and Non-Homestead 33⅓% (Dollars)	ALL OTHER: Homestead Up to $1,000 25% (Dollars)	ALL OTHER: Over $4,000 and Non-Homestead 40% (Dollars)	MACHINERY Permanently Attached to Real Estate 33⅓% (Dollars)	TOTAL ASSESSED VALUE (Dollars)	Total Assessed Value as Equalized by the Board of Review (Dollars)	FINAL EQUALIZED VALUE (Dollars)
1	State of Minnesota		NE¼ of NE¼	28	140	31			Un														
2	~~Atlas Realty Co~~	State of Minnesota	NW¼ of NE¼				~~40~~		~~No~~	~~yes~~													
3	Arnold E. Kading		SW¼ of NE¼ Lot 2				30		yes	"													
4	State of Minnesota		SE¼ of NE¼ Lot 1																				
5																							
6	Arnold F. Kading		NE¼ of NW¼				40		"	"			480 added assessment 1955									#308	
7	O. H. Kading		NW¼ of NW¼				40		No	"													
8	" "		SW¼ of NW¼				40		"	"													
9	Arnold F. Kading		SE¼ of NW¼ Lot 3				34		yes	"													
10																							
11	State of Minnesota		NE¼ of SW¼ Lot 4																				
12	~~O. H. Kading~~	State of Minnesota	NW¼ of SW¼				~~40~~		~~No~~	~~"~~													
13	~~"~~	State of Minnesota	SW¼ of SW¼				~~40~~		~~"~~	~~"~~													
14	~~O. H. Kading~~	State of Minnesota	SE¼ of SW¼ Lot 5				28		"	"													
15																							
16	~~Arnold F. & Margarette O. Kading~~ ~~Atlas Realty Co~~		NE¼ of SE¼ Lot 1				1250		"	"													
17			NW¼ of SE¼																				
18			SW¼ of SE¼																				
19	State of Minnesota		SE¼ of SE¼ Lot 6																				
20																							
							349.50																

	SOLD FOR TAXES	VALUATIONS BY SCHOOL DISTRICTS AS EQUALIZED BY DEPARTMENT OF TAXATION: District No. 141 Dollars / District No. ..... Dollars / District No. ..... Dollars / District No. ..... Dollars / District No. ..... Dollars / District No. ..... Dollars	Tax including State Homestead ..... Mills $ cts.	State Tax on Non-Homestead 54.1 Mills $ cts.	SPECIAL TAXES $ cts.	TOTAL TAXES $ cts.	PAID	WHEN PAID Month Day Year	Number of Receipt	March Settlement 1956 $ cts.	June Settlement 1956 $ cts.	Penalty $ cts.	November Settlement 1956 $ cts.	Penalty $ cts.	Collections to First Monday in January 1957 $ cts.	Penalty $ cts.	Delinquent on First Monday in January 1957 $ cts.	Total Delinquent Tax and Penalty $ cts.	REMARKS
1																			
2																			
3	SOLD FOR TAXES	#24	492			492											492		
4																			
5																			
6	SOLD FOR TAXES	#308	6304			6304											6304		
7		38	778	20		778	PAID IN FULL DEC 17 1956	14637							1636	13			
8	SOLD FOR TAXES	40	818	20		838	PAID IN FULL DEC 17 1956												
9		#17	348			348											348		
10																			
11																			
12																			
13																			
14	SOLD FOR TAXES	28	574	14		588	Forfeited	10-1-56											5.88 Cons.
15																			
16		16	328	08		336											336	370	
17																			
18																			
19																			
20																			
		#349 / 122 / 471	9642	62		9704									1636		7480		

Long Beach Study Shores White Pine Park Fairview Beach Re-arrangement of Lots of Bass Lake

Assessment Roll and Tax List of Real Property in the Town of Hiram, Cass County, Minnesota, for Taxes for the Year 1955.

Form 3CD (35) WILLIS-GUTE DUPLEX, MINNEAPOLIS

*Indicate Type of Property: R - Residential, C - Commercial, I - Industrial, U - Utility, F - Farm

	IN WHOSE NAME ASSESSED	TO WHOM TRANSFERRED		DESCRIPTION OF PROPERTY: SUBDIVISION	Sec. or Lot	Town or Block	Rng	Number of Acres of Land: Acres	100ths	No. School District	Indicate Homestead Tax Yes or No	Indicate Agricultural Tax Yes or No	*Indicate Type of Property	TRUE AND FULL VALUATIONS: LAND Exclusive of Structures and Improvements	BUILDINGS and Other Structures	MACHINERY Permanently Attached to Real Estate	TOTAL True and Full Value	ASSESSED VALUATIONS: RURAL: Homestead Up to $4,000 20%	RURAL: Over $4,000 and Non-Homestead 33⅓%	ALL OTHER: Homestead Up to $4,000 25%	ALL OTHER: Over $4,000 and Non-Homestead 40%	MACHINERY Permanently Attached to Real Estate 33⅓%	TOTAL ASSESSED VALUE	Total Assessed Value as Equalized by the Board of Review	FINAL EQUALIZED VALUE
								Acres	100ths					Dollars	Dollars	Dollars	Dollars	Dollars	Dollars	Dollars	Dollars	Dollars	Dollars	Dollars	Dollars
	State of Minnesota		1	NE ¼ of NE ¼	29	140	31			un															
	Fay M. & Viola K. Forrest		2	NW ¼ of NE ¼				40			yes	yes													
	" " "		3	SW ¼ of NE ¼				40			"	"													
	State of Minnesota		4	SE ¼ of NE ¼																					
			5																						
	Fay M. Forrest		6	NE ¼ of NW ¼				40			"	"													
	William Harold ~~Deering~~ Deering		7	NW ¼ of NW ¼				40			"	"		Tim-Homestead Jan. 1955 by T.E.										SD	
	" " "		8	SW ¼ of NW ¼				40			"	"			"	"								51	
	Fay M. Forrest		9	SE ¼ of NW ¼				40			"	"													
			10																						
	State of Minnesota		11	NE ¼ of SW ¼																					
	Atlas Realty Co.		12	NW ¼ of SW ¼				40			No	"													
	State of Minnesota		13	SW ¼ of SW ¼																					
	State of Minnesota		14	SE ¼ of SW ¼																					
			15																						
	State of Minnesota		16	NE ¼ of SE ¼																					
	Fay M. & Viola K. Forrest		17	NW ¼ of SE ¼				40			yes	no													
	" " "		18	SW ¼ of SE ¼				40			"	yes													
	State of Minnesota		19	SE ¼ of SE ¼																					
			20																						
								360																	

Cass County, Minnesota, for Taxes for the Year 1955.

	SOLD FOR TAXES	VALUATIONS BY SCHOOL DISTRICTS AS EQUALIZED BY DEPARTMENT OF TAXATION: District No. ..... Rate ..... Mills	District No. ..... Rate ..... Mills	District No. ..... Rate ..... Mills	District No. ..... Rate ..... Mills	District No. ..... Rate ..... Mills	District No. ..... Rate ..... Mills	Tax including State Homestead ..... Mills	State Tax on Non-Homestead 5.11 Mills	SPECIAL TAXES	TOTAL TAXES	PAID	WHEN PAID: Month Day Year	Number of Receipt	March Settlement 1956	June Settlement 1956	Penalty	November Settlement 1956	Penalty	Collections to First Monday in January 1957	Penalty	Delinquent on First Monday in January 1957	Total Delinquent Tax and Penalty	REMARKS
		Dollars	Dollars	Dollars	Dollars	Dollars	Dollars	$ cts.	$ cts.	$ cts.	$ cts.				$ cts.	$ cts.	$ cts.	$ cts.	$ cts.	$ cts.	$ cts.	$ cts.	$ cts.	
1												1												
2	SOLD FOR TAX	#139						28.46			28.46	2	2nd Half Paid / 1st Half Paid	OCT 31 1956 / MAY 31 1956	15770		14.23		14.23					
3	SOLD FOR TAX	#44						9.00			9.00	3	2nd Half Paid / 1st Half Paid	OCT 31 1956 / MAY 31 1956	10368		4.50		4.50					
4												4												
5												5												
6	SOLD FOR TAXES	#31						6.54			6.54	6	2nd Half Paid / 1st Half Paid	OCT 31 1956 / MAY 31 1956	15770 / 10368		3.17		3.17					
7		#30						6.14			6.14	7	Balance Paid / Prev. Paid	JUL 30 1956 / MAR 23 1956	11816 / 10677		3.46		8.12					
8		~~50~~ #30	Abate #6788					6.14	26		6.40	8	Balance Paid / Prev. Paid	JUL 30 1956 / MAR 23 1956	11816 / 10677									
9		~~51~~ #51	" #6788					10.44	26		10.70	9	2nd Half Paid / 1st Half Paid	OCT 31 1956 / MAY 31 1956	15770 / 10368		3.27		3.27					
10	SOLD FOR TAXES	#32						6.54			6.54	10												
11												11												
12	SOLD FOR TAXES	52						10.64	26		10.90	12										10.90		
13												13												
14												14												
15												15												
16												16												
17	SOLD FOR TAX		#26					5.84			5.84	17	2nd Half Paid / 1st Half Paid	OCT 31 1956 / MAY 31 1956	15770 / 10368		2.92		2.92					
18	SOLD FOR TAX	#40						8.18			8.18	18	2nd Half Paid / 1st Half Paid	OCT 31 1956 / MAY 31 1956			4.09		4.09					
19												19												
20		#286	#26 = 312	no				584				20												
		153	— 153					89.84	16		96.46						35.64		41.00			10.90		
		439	66 = 465					95.65																

#36 abated
#56 "

Assessment Roll and Tax List of Real Property in the Town of Aitkin

Cass County, Minnesota, for Taxes for the Year 1955.

*Indicate Type of Property: R-Residential, C-Commercial, I-Industrial, U-Utility, F-Farm

Form 3CD (55) WILLIS-DUFF CO. PRINTERS, MINNEAPOLIS

	IN WHOSE NAME ASSESSED	TO WHOM TRANSFERRED		DESCRIPTION OF PROPERTY: SUBDIVISION	Sec. or Lot	Town or Block	Rng.	Number of Acres of Land: Acres	100ths	No. School District	Indicate Homestead Tax or No	Indicate Agricultural Tax or No	* Indicate Type of Property	TRUE AND FULL VALUATIONS: LAND Exclusive of Structures and Improvements	BUILDINGS and Other Structures	MACHINERY Permanently Attached to Real Estate	TOTAL True and Full Value	ASSESSED VALUATIONS: RURAL: Homestead Up to $4,000 20%	RURAL: Over $4,000 and Non-Homestead 33⅓%	ALL OTHER: Homestead Up to $4,000 25%	ALL OTHER: Over $4,000 and Non-Homestead 40%	MACHINERY Permanently Attached to Real Estate 33⅓%	TOTAL ASSESSED VALUE	Total Assessed Value as Equalized by the Board of Review	FINAL EQUALIZED VALUE
								Acres	100ths					Dollars	Dollars	Dollars	Dollars	Dollars	Dollars	Dollars	Dollars	Dollars	Dollars	Dollars	Dollars
1	William H. Deering			NE¼ of NE¼	30	140	31	40		Unlp		yes		Non-Homestead for 1955 Only T.B.										78	
2	State of Minnesota			NW¼ of NE¼																					
3	State of Minnesota			SW¼ of NE¼																					
4	William H. Deering			SE¼ of NE¼ less 1 ac. School				39			"	"		Non-Homestead for 1955 Only T.B.										175	
5																									
6	State of Minnesota			NE¼ of NW¼																					
7	State of Minnesota			NW¼ of NW¼ Lot 1																					
8	Paul W. & Luella F. Miller			SW¼ of NW¼ Lot 2				40.02			"	"													
9	" "	"		SE¼ of NW¼				40			"	"													
10																									
11	" "	"		NE¼ of SW¼				40			"	"													
12	" "	"		NW¼ of SW¼ Lot 3				39.95			"	"													
13	State of Minnesota			SW¼ of SW¼ Lot 4																					
14	Paul W. & Luella F. Miller			SE¼ of SW¼				40			"	"													
15																									
16	State of Minnesota			NE¼ of SE¼																					
17	Lund M. Peterson			NW¼ of SE¼				40			"	"													
18	" "			SW¼ of SE¼				40			"	"													
19	L. M. Peterson			SE¼ of SE¼				40			"	"													
20																									
								399																	

	SOLD FOR TAXES	VALUATIONS BY SCHOOL DISTRICTS AS EQUALIZED BY DEPARTMENT OF TAXATION: District No. ..... Rate ..... Mills	District No. 2 Rate 33 Mills	District No. ..... Rate ..... Mills	District No. ..... Rate ..... Mills	District No. ..... Rate ..... Mills	Tax including State Homestead ..... Mills	State Tax on Non-Homestead 5.17 Mills	SPECIAL TAXES	TOTAL TAXES	PAID	WHEN PAID (Month Day Year)	Number of Receipt	March Settlement 1956	June Settlement 1956	Penalty	November Settlement 1956	Penalty	Collections to First Monday in January 1957	Penalty	Delinquent on First Monday in January 1957	Penalty	Total Delinquent Tax and Penalty	REMARKS
		Dollars	Dollars	Dollars	Dollars	Dollars	Dollars	$ cts.	$ cts.	$ cts.				$ cts.	$ cts.	$ cts.	$ cts.	$ cts.	$ cts.	$ cts.	$ cts.	$ cts.	$ cts.	
1		#44	Abate. #6788				1967 1596	40		1636	Balance Paid / Part Paid	JUL 30 1956 / MAR 21 1956	12477 / 5186		81		14							6.74 Abated
2																								
3																								
4		#106 175	Abate. #6788				3582	90		3672	Balance Paid / Part Paid	JUL 30 1956 / MAR 21 1956	12477 / 5186		183		33							15.02 Abated
5																								
6																								
7																								
8		#44					900			900	2nd Half Paid / 1st Half Paid	OCT 10 1956 / MAY 31 1956	10349											
9		#44					900			900	2nd Half Paid / 1st Half Paid	OCT 10 1956 / MAY 31 1956	10349											
10																								
11		#82					654			654	2nd Half Paid / 1st Half Paid	OCT 10 1956 / MAY 31 1956	10349		38.47		38.47							
12		#22					450			450	2nd Half Paid / 1st Half Paid	OCT 10 1956 / MAY 31 1956	10349											
13																								
14		#234					47.90			47.90	2nd Half Paid / 1st Half Paid	OCT 10 1956 / MAY 31 1956	10349											
15																								
16																								
17		#44					900 Part Paid	JUL 9 1956		900	Balance Paid / Part Paid / Balance Paid	AUG 13 1956 / MAY 23 1956 / AUG 13 1956	7140		5 00		5 00							
18		#65					1330 Part Paid	JUL 9 1956		1330	Balance Paid / Part Paid / Balance Paid	AUG 13 1956 / APR 23 1956 / AUG 13 1956	7140 / 13538		5 00		10 16							
19		#14					286 Part Paid	JUL 9 1956		286	Balance Paid / Part Paid / Balance Paid	AUG 13 1956 / MAY 23 1956 / AUG 13 1956	7140 / 13665											
20		#499 253 752					13388	130		13518					75 01		54 41							

Assessment Roll and Tax List of Real Property in the Town of Hiram, Cass County, Minnesota, for Taxes for the Year 1955.

Form 5CD (55) WILLIS-DUFF PRINTING, MINNEAPOLIS

*Indicate Type of Property: R - Residential, C - Commercial, I - Industrial, U - Utility, F - Farm

	IN WHOSE NAME ASSESSED	TO WHOM TRANSFERRED	DESCRIPTION OF PROPERTY: SUBDIVISION	Sec. or Lot	Town or Block	Rng	Number of Acres of Land: Acres	Hdths	Non-School District	Indicate Homestead by Yes or No	Indicate Agricultural by Yes or No	*Indicate Type of Property	TRUE AND FULL VALUATIONS: LAND Exclusive of Structures and Improvements	BUILDINGS and Other Structures	MACHINERY Permanently Attached to Real Estate	TOTAL True and Full Value	ASSESSED VALUATIONS: RURAL: Homestead Up to $4,000 20%	RURAL: Over $4,000 and Non-Homestead 33⅓%	ALL OTHER: Homestead Up to $4,000 25%	ALL OTHER: Over $4,000 and Non-Homestead 40%	MACHINERY Permanently Attached to Real Estate 33⅓%	TOTAL ASSESSED VALUE	Total Assessed Value as Equalized by the Board of Review	FINAL EQUALIZED VALUE
													Dollars	Dollars	Dollars	Dollars	Dollars	Dollars	Dollars	Dollars	Dollars	Dollars	Dollars	Dollars
1	State of Minnesota		NE¼ of NE¼	31	140	31			Un															
2	State of Minnesota		NW¼ of NE¼																					
3	State of Minnesota		SW¼ of NE¼																					
4	State of Minnesota		SE¼ of NE¼																					
5																								
6	State of Minnesota		NE¼ of NW¼																					
7	~~John Dullum~~ ~~A. M. Johnson~~	T. Wellis Lan Co	NW¼ of NW¼ Lot 1				39.63			no	yes													
8	" " " "	" " " "	SW¼ of NW¼ Lot 2				39.05			"	"													
9	State of Minnesota		SE¼ of NW¼																					
10																								
11	Wyman & Ella Dwire		NE¼ of SW¼				40			yes	"													
12	Ella L. Dwire		NW¼ of SW¼ Lot 3				38.47			"	"													
13	" "		SW¼ of SW¼ Lot 4				37.85			"	"													
14	Wyman & Ella Dwire		SE¼ of SW¼				40			"	"													
15																								
16	State of Minnesota		NE¼ of SE¼																					
17	Wyman & Ella Dwire		NW¼ of SE¼				40			"	"													
18	" " "		SW¼ of SE¼				40			"	"													
19	State of Minnesota		SE¼ of SE¼																					
20																								
							315.03																	

	SOLD FOR TAXES	VALUATIONS BY SCHOOL DISTRICTS AS EQUALIZED BY DEPARTMENT OF TAXATION: District No. ..... Rate ..... Mills	District No. ..... Rate ..... Mills	District No. ..... Rate ..... Mills	District No. ..... Rate ..... Mills	District No. ..... Rate ..... Mills	District No. ..... Rate ..... Mills	Tax Including State Homestead ..... Mills	State Tax on Non-Homestead 5.4 Mills	SPECIAL TAXES	TOTAL TAXES		PAID	WHEN PAID: Month Day Year	Number of Receipt	March Settlement 1956	June Settlement 1956	Penalty	November Settlement 1956	Penalty	Collections to First Monday in January 1957	Penalty	Delinquent on First Monday in January 1957	Penalty	Total Delinquent Tax and Penalty	REMARKS
		Dollars	Dollars	Dollars	Dollars	Dollars	Dollars	$ cts.	$ cts.	$ cts.	$ cts.					$ cts.	$ cts.	$ cts.	$ cts.	$ cts.	$ cts.	$ cts.	$ cts.	$ cts.	$ cts.	
1												1														
2												2														
3												3														
4												4														
5												5														
6												6														
7			47 Part Paid JUL 9 1956					41054/2 962	24		986	7	Balance Paid	AUG 3 1 1956												
8			50 Part Paid JUL 9 1956					1024	26		1050	8	2nd Half Paid	OCT 3 1 1956			5.05		5.40							
													Balance Paid	MAY 3 1 1956	5538											
													2nd Half Paid	OCT 3 1 1956	7172											
													1st Half Paid	MAY 3 1 1956	2566											
9												9														
10												10														
11		H 26						532			532	11	2nd Half Paid	OCT 3 1 1956												
													1st Half Paid	MAY 3 1 1956												
12		H 208						4258			4258	12	2nd Half Paid	OCT 3 1 1956												
													1st Half Paid	MAY 3 1 1956												
13		H 70						1432			1432	13	1st Half Paid	MAY 3 1 1956			3909		3909							
													2nd Half Paid	OCT 3 1 1956	10370											
14		H 26						532			532	14	1st Half Paid	MAY 3 1 1956	15769											
15												15														
16												16	2nd Half Paid	OCT 3 1 1956												
17		H 26						532			532	17	1st Half Paid	MAY 3 1 1956												
18		H 26						532			532	18	2nd Half Paid	OCT 3 1 1956												
													1st Half Paid	MAY 3 1 1956												
19												19														
20		H 382						9904	50		9854	20					4909		4945							
		97																								
		479																								

Assessment Roll and Tax List of Real Property in the Town of Hiram, Cass County, Minnesota, for Taxes for the Year 1955.

Form 3CD (55) MILLER-DATA COMPANY, MINNEAPOLIS

*Indicate Type of Property: R-Residential, C-Commercial, I-Industrial, U-Utility, F-Farm

	In Whose Name Assessed	To Whom Transferred	Description of Property: Subdivision	Sec. or Lot	Town or Block	Rng.	Number of Acres of Land: Acres	Number of Acres of Land: 100ths	No. School District	Indicate Homestead Yes or No	Indicate Agricultural Yes or No	*Indicate Type of Property	True and Full Valuations: Land Exclusive of Structures and Improvements (Dollars)	Buildings and Other Structures (Dollars)	Machinery Permanently Attached to Real Estate (Dollars)	Total True and Full Value (Dollars)	Assessed Valuations: Rural: Homestead Up to $4,000 20% (Dollars)	Rural: Over $4,000 and Non-Homestead 33⅓% (Dollars)	All Other: Homestead Up to $4,000 25% (Dollars)	All Other: Over $4,000 and Non-Homestead 40% (Dollars)	Machinery Permanently Attached to Real Estate 33⅓% (Dollars)	Total Assessed Value (Dollars)	Total Assessed Value as Equalized by the Board of Review (Dollars)	Final Equalized Value (Dollars)
1	State of Minnesota		NE¼ of NE¼	32	140	31				UR														
2	State of Minnesota		NW¼ of NE¼																					
3	Dorothy Marie Hurey		SW¼ of NE¼ Lot 2				35			40	40													
4	" "		SE¼ of NE¼ Lot 1				18			"	"													
5																								
6	State of Minnesota		NE¼ of NW¼																					
7	State of Minnesota		NW¼ of NW¼																					
8	State of Minnesota		SW¼ of NW¼																					
9	State of Minnesota		SE¼ of NW¼																					
10																								
11	State of Minnesota		NE¼ of SW¼																					
12	State of Minnesota		NW¼ of SW¼																					
13	State of Minnesota		SW¼ of SW¼																					
14	State of Minnesota		SE¼ of SW¼																					
15																								
16			NE¼ of SE¼																					
17	Dorothy Marie Hurey		NW¼ of SE¼ Lot 3				15			40	"													
18	State of Minnesota		SW¼ of SE¼ Lot 4																					
19	State of Minnesota		SE¼ of SE¼ Lot 5																					
20																								
							68																	

	Sold for Taxes	Valuations by School Districts as Equalized by Department of Taxation: District No. ..... Rate ..... Mills (Dollars)	District No. 2660 Rate 31.1 Mills (Dollars)	District No. ..... Rate ..... Mills (Dollars)	District No. ..... Rate ..... Mills (Dollars)	District No. ..... Rate ..... Mills (Dollars)	District No. ..... Rate ..... Mills (Dollars)	Tax Including State Homestead ..... Mills ($ cts.)	State Tax on Non-Homestead ..... Mills ($ cts.)	Special Taxes ($ cts.)	Total Taxes ($ cts.)		Paid	When Paid: Month	Day	Year	Number of Receipt	March Settlement 1956 ($ cts.)	June Settlement 1956 ($ cts.)	Penalty ($ cts.)	November Settlement 1956 ($ cts.)	Penalty ($ cts.)	Collections to First Monday in January 1957 ($ cts.)	Penalty ($ cts.)	Delinquent on First Monday in January 1957 ($ cts.)	Total Delinquent Tax and Penalty ($ cts.)	Remarks
1												1															
2												2															
3		# 127						26 00			26 00	3	PAID IN FULL	APR	27	1956	5886		26 00								
4		# 52						10 64			10 64	4	PAID IN FULL	APR	27	1956	5886		10 64								
5												5															
6												6															
7												7															
8												8															
9												9															
10												10															
11												11															
12												12															
13												13															
14												14															
15												15															
16												16															
17		# 30						6 14			6 14	17	PAID IN FULL	APR	27	1956	5886		6 14								
18												18															
19												19															
20												20															
		# 209						42 78			42 78								42 78								

Assessment Roll and Tax List of Real Property in the Town of Hiram, Cass County, Minnesota, for Taxes for the Year 1955.

Form 5CD (55) MILLS-DAVIS PRINTERS, MINNEAPOLIS

*Indicate Type of Property: R - Residential, C - Commercial, I - Industrial, U - Utility, F - Farm

		DESCRIPTION OF PROPERTY								TRUE AND FULL VALUATIONS				ASSESSED VALUATIONS																			
														RURAL		ALL OTHER																	
IN WHOSE NAME ASSESSED	TO WHOM TRANSFERRED		SUBDIVISION	Sec. or Lot	Town or Block	Rng	Number of Acres of Land	No. School District	Indicate Homestead Tax Yes or No	Indicate Agricultural Tax Yes or No	* Indicate Type of Property	LAND Exclusive of Structures and Improvements	BUILDINGS and Other Structures	MACHINERY Permanently Attached to Real Estate	TOTAL True and Full Value	Homestead Up to $4,000 20%	Over $4,000 and Non-Homestead 33⅓%	Homestead Up to $1,000 25%	Over $4,000 and Non-Homestead 40%	MACHINERY Permanently Attached to Real Estate 33⅓%	TOTAL ASSESSED VALUE	Total Assessed Value as Equalized by the Board of Review	FINAL EQUALIZED VALUE
							Acres / 100ths					Dollars	Dollars	Dollars	Dollars	Dollars	Dollars	Dollars	Dollars	Dollars	Dollars	Dollars	Dollars
State of Minnesota		1	NE¼ of NE¼	Lot 1	33	140	31		un														
State of Minnesota		2	NW¼ of NE¼	Lot 2																			
State of Minnesota		3	SW¼ of NE¼	Lot 6																			
State of Minnesota		4	SE¼ of NE¼																				
		5																					
George J. + Eulalia C. Green		6	NE¼ of NW¼	Lot 3			24		yes	yes													
H. E. Green + Robert D. Green		7	NW¼ of NW¼				40		no	"													
C. W. Pickhan + Mabel D. Pickhan Trustees Cousins		8	SW¼ of NW¼	Lot 4 less E. 36 rds			9.25		"	"													
Leo Norwood		9	SE¼ of NW¼	Lot 5			26.50		yes	no													
George J. + Eulalia C. Green		10																					
Gerhard + Ruth Megan		11	NE¼ of SW¼	Lot 8			29.50		no	yes													
		12	NW¼ of SW¼																				
State of Minnesota		13	SW¼ of SW¼																				
State of Minnesota		14	SE¼ of SW¼																				
Jesse + Agnes M. Larson		15	E. 36 rds of Lot 4				9.25		"	"													
State of Minnesota		16	NE¼ of SE¼																				
State of Minnesota		17	NW¼ of SE¼	Lot 1																			
State of Minnesota		18	SW¼ of SE¼																				
State of Minnesota		19	SE¼ of SE¼																				
		20																					
							143.50																

	SOLD FOR TAXES	VALUATIONS BY SCHOOL DISTRICTS AS EQUALIZED BY DEPARTMENT OF TAXATION						Tax including State Homestead	State Tax on Non-Homestead	SPECIAL TAXES	TOTAL TAXES		PAID	WHEN PAID	Number of Receipt	March Settlement 1956	June Settlement 1956	Penalty	November Settlement 1956	Penalty	Collections to First Monday in January 1957	Penalty	Delinquent on First Monday in January 1957	Total Delinquent Tax and Penalty	REMARKS
		District No. 2 Rate 24 Mills	District No.	District No. 2 Rate 24 Mills	District No.	District No.	District No.							Month Day Year											
		Dollars	Dollars	Dollars	Dollars	Dollars	Dollars	$ cts.	$ cts.	$ cts.	$ cts.					$ cts.	$ cts.	$ cts.	$ cts.	$ cts.	$ cts.	$ cts.	$ cts.	$ cts.	
1												1													
2												2													
3												3													
4												4													
5												5													
6		#18						36			36	6	PAID IN FULL	OCT 31 1956	14918				36	13					
7		43						880	22		902	7	PAID IN FULL	FEB 29 1956	3444	902									
													2nd Half Paid	OCT 22 1956	14773										
8		100						2046	52		2098	8	1st Half Paid	MAY 31 1956	10375		1049		1049						
9				#186				4180			4180	9	PAID IN FULL	OCT 31 1956	14918				4180	146					
10												10													
11	SOLD FOR TAXES	87						1780	44		1824	11											1824		
12												12													
13												13													
14												14													
15		93						1904	48		1952	15	PAID IN FULL	MAY 31 1956	10372		1952								
16												16													
17												17													
18												18													
19												19													
20												20													
		#18	#186 = 204					4180																	
		323	— 323					6978	166		11324					902	3001		5597				1824		
		341	186 = 527					11158																	

Assessment Roll and Tax List of Real Property in the Town of Hiram, Cass County, Minnesota, for Taxes for the Year 1955.

Form 5CD (55) MILLER-DAVIS COMPANY, MINNEAPOLIS

*Indicate Type of Property: R-Residential, C-Commercial, I-Industrial, U-Utility, F-Farm

	IN WHOSE NAME ASSESSED	TO WHOM TRANSFERRED	DESCRIPTION OF PROPERTY: SUBDIVISION	Sec. or Lot	Town or Block	Rng	Number of Acres of Land: Acres	100ths	Sec. School District	Indicate Homestead Tax Yes No	Indicate Agricultural Tax Yes No	*Indicate Type of Property	TRUE AND FULL VALUATIONS: LAND Exclusive of Structures and Improvements	BUILDINGS and Other Structures	MACHINERY Permanently Attached to Real Estate	TOTAL True and Full Value	ASSESSED VALUATIONS: RURAL: Homestead Up to $4,000 20%	RURAL: Over $4,000 and Non-Homestead 33⅓%	ALL OTHER: Homestead Up to $4,000 25%	ALL OTHER: Over $4,000 and Non-Homestead 40%	ALL OTHER: MACHINERY Permanently Attached to Real Estate 33⅓%	TOTAL ASSESSED VALUE	Total Assessed Value as Equalized by the Board of Review	FINAL EQUALIZED VALUE
													Dollars	Dollars	Dollars	Dollars	Dollars	Dollars	Dollars	Dollars	Dollars	Dollars	Dollars	Dollars
1	State of Minnesota		NE¼ of NE¼	54	140	31			2a															
2	State of Minnesota		NW¼ of NE¼																					
3	State of Minnesota		SW¼ of NE¼																					
4	State of Minnesota		SE¼ of NE¼																					
5																								
6	State of Minnesota		NE¼ of NW¼																					
7	State of Minnesota		NW¼ of NW¼																					
8	The Northwest Paper Co.		SW¼ of NW¼				40			No	4a													
9	State of Minnesota		SE¼ of NW¼																					
10																								
11	Carrie Blumberg & Elizabeth Hutman Executrix under the will of Moses Zimmerman		NE¼ of SW¼				40			"	"													
12	" " " "		NW¼ of SW¼				40			"	"													
13	State of Minnesota		SW¼ of SW¼																					
14	State of Minnesota		SE¼ of SW¼																					
15																								
16	State of Minnesota		NE¼ of SE¼																					
17	State of Minnesota		NW¼ of SE¼																					
18	State of Minnesota		SW¼ of SE¼																					
19	State of Minnesota		SE¼ of SE¼																					
20																								
							120																	

	SOLD FOR TAXES	VALUATIONS BY SCHOOL DISTRICTS AS EQUALIZED BY DEPARTMENT OF TAXATION: District No. Rate ...Mills	District No. 1 Rate 1.0 Mills	District No. Rate ...Mills	District No. Rate ...Mills	District No. Rate ...Mills	District No. Rate ...Mills	Tax including State Homestead ...Mills	State Tax on Non-Homestead 5.17 Mills	SPECIAL TAXES	TOTAL TAXES		PAID	WHEN PAID (Month Day Year)	Number of Receipt	March Settlement 1956	June Settlement 1956	Penalty	November Settlement 1956	Penalty	Collections to First Monday in January 1957	Penalty	Delinquent on First Monday in January 1957	Total Delinquent Tax and Penalty	REMARKS
		Dollars	Dollars	Dollars	Dollars	Dollars	Dollars	$ cts.	$ cts.	$ cts.	$ cts.					$ cts.	$ cts.	$ cts.	$ cts.	$ cts.	$ cts.	$ cts.	$ cts.	$ cts.	
1												1													
2												2													
3												3													
4												4													
5												5													
6												6													
7												7													
8		67						1372	34		1406	8	PAID IN FULL	APR 10 1956	5338		1406								
9												9													
10												10													
11		60						1226	32		1260	11	PAID IN FULL	MAY 31 1956	10376		1260								
12		60						1226	32		1260	12	PAID IN FULL	MAY 31 1956			1260								
13												13													
14												14													
15												15													
16												16													
17												17													
18												18													
19												19													
20												20													
		187						3826	96		3926						3926								

Image Source: Cass County Courthouse, Walker, Minnesota
Image Date: 2/2/2024
Image Number: 2024.0202.0001
Image Size: 1.0 MB
Image Type: Tif
Image Dimensions: 8.5 x 11.0 in
Image Resolution: 300 dpi
Image Color: Grayscale

Assessment Roll and Tax List of Real Property in the Town of Hiram, Cass County, Minnesota, for Taxes for the Year 1955.

*Indicate Type of Property: R-Residential, C-Commercial, I-Industrial, U-Utility, F-Farm

Form 3CD (55) WALTER BRAUN & CO. MINNEAPOLIS

	IN WHOSE NAME ASSESSED	TO WHOM TRANSFERRED	DESCRIPTION OF PROPERTY: SUBDIVISION	Sec. or Lot	Town or Block	Rng	Number of Acres of Land: Acres	100ths	No. School District	Indicate Homestead Tax or No.	Indicate Agricultural Tax or No.	* Indicate Type of Property	TRUE AND FULL VALUATIONS: LAND Exclusive of Structures and Improvements	BUILDINGS and Other Structures	MACHINERY Permanently Attached to Real Estate	TOTAL True and Full Value	ASSESSED VALUATIONS: RURAL: Homestead Up to $4,000 20%	RURAL: Over $4,000 and Non-Homestead 33⅓%	ALL OTHER: Homestead Up to $4,000 25%	ALL OTHER: Over $4,000 and Non-Homestead 40%	MACHINERY Permanently Attached to Real Estate 33⅓%	TOTAL ASSESSED VALUE	Total Assessed Value as Equalized by the Board of Review	FINAL EQUALIZED VALUE
													Dollars	Dollars	Dollars	Dollars	Dollars	Dollars	Dollars	Dollars	Dollars	Dollars	Dollars	Dollars
1	State of Minnesota		NE¼ of NE¼	35	140	31			Un															
2	Albert & Lydia E. Thomas		NW¼ of NE¼				40			410	40													
3	State of Minnesota		SW¼ of NE¼																					
4	State of Minnesota		SE¼ of NE¼																					
5																								
6	State of Minnesota		NE¼ of NW¼																					
7	State of Minnesota		NW¼ of NW¼																					
8	State of Minnesota		SW¼ of NW¼																					
9	State of Minnesota		SE¼ of NW¼																					
10																								
11	State of Minnesota		NE¼ of SW¼																					
12	Glacier Park Hotel		NW¼ of SW¼				40			710	"													
13	State of Minnesota		SW¼ of SW¼																					
14	State of Minnesota		SE¼ of SW¼																					
15																								
16	State of Minnesota		NE¼ of SE¼																					
17	State of Minnesota		NW¼ of SE¼																					
18	Richard Salminen		SW¼ of SE¼				40			"	"													
19	" "		SE¼ of SE¼				40			"	"													
20																								
							160																	

	SOLD FOR TAXES	VALIDATIONS BY SCHOOL DISTRICTS AS EQUALIZED BY DEPARTMENT OF TAXATION: District No.... Rate..... Mills	District No.... Rate..... Mills	District No.... Rate..... Mills	District No.... Rate..... Mills	District No.... Rate..... Mills	District No.... Rate..... Mills	Tax including State Homestead .....Mills	State Tax on Non-Homestead .....Mills	SPECIAL TAXES	TOTAL TAXES		PAID	WHEN PAID	Number of Receipt	March Settlement 1956	June Settlement 1956	Penalty	November Settlement 1956	Penalty	Collections to First Monday in January 1957	Penalty	Delinquent on First Monday in January 1957	Total Delinquent Tax and Penalty	REMARKS
		Dollars	Dollars	Dollars	Dollars	Dollars	Dollars	$ cts.	$ cts.	$ cts.	$ cts.			Month Day Year		$ cts.	$ cts.	$ cts.	$ cts.	$ cts.	$ cts.	$ cts.	$ cts.	$ cts.	
1												1													
2			# 22					450			450	2	PAID IN FULL	MAY 31 1956	7448		450								
3												3													
4												4													
5												5													
6												6													
7												7													
8												8													
9												9													
10												10													
11												11													
12			67					1372	34		1406	12	PAID IN FULL	MAY 31 1956	9747		1406								
13												13													
14												14													
15												15													
16												16													
17												17													
18	SOLD FOR TAXES		67					1372	34		1406	18												1406	
19	SOLD FOR TAXES		67					1372	34		1406	19												1406	
20												20													
			# 22					4568	102		4668						1856							2812	
			201																						
			223																						

Assessment Roll and Tax List of Real Property in the Town of Hiram, Cass County, Minnesota, for Taxes for the Year 1955.

Form 3CD (55) WALSH-DAVIS COMPANY, MINNEAPOLIS

*Indicate Type of Property: R-Residential, C-Commercial, I-Industrial, U-Utility, F-Farm

	In Whose Name Assessed	To Whom Transferred	Description of Property: Subdivision	Sec. or Lot	Town or Block	Reg	Number of Acres of Land: Acres	Number of Acres of Land: 100ths	No. School District	Indicate Homestead Yes or No	Indicate Agricultural Yes or No	*Indicate Type Property	True and Full Valuations: Land Exclusive of Structures and Improvements (Dollars)	Buildings and Other Structures (Dollars)	Machinery Permanently Attached to Real Estate (Dollars)	Total True and Full Value (Dollars)	Assessed Valuations: Rural: Homestead Up to $4,000 20% (Dollars)	Rural: Over $4,000 and Non-Homestead 33⅓% (Dollars)	All Other: Homestead Up to $4,000 25% (Dollars)	All Other: Over $4,000 and Non-Homestead 40% (Dollars)	Machinery Permanently Attached to Real Estate 33⅓% (Dollars)	Total Assessed Value (Dollars)	Total Assessed Value as Equalized by the Board of Review (Dollars)	Final Equalized Value (Dollars)	Remarks
1	State of Minnesota		NE ¼ of NE ¼	36	140	31				Un															
2	State of Minnesota		NW ¼ of NE ¼																						
3	State of Minnesota		SW ¼ of NE ¼																						
4	State of Minnesota		SE ¼ of NE ¼																						
5																									
6	State of Minnesota		NE ¼ of NW ¼																						
7	State of Minnesota		NW ¼ of NW ¼																						
8	State of Minnesota		SW ¼ of NW ¼																						
9	State of Minnesota		SE ¼ of NW ¼																						
10																									
11	State of Minnesota		NE ¼ of SW ¼																						
12	Richard Salminen		NW ¼ of SW ¼				40			No	Yes														
13	State of Minnesota		SW ¼ of SW ¼																						
14	State of Minnesota		SE ¼ of SW ¼																						
15																									
16	State of Minnesota		NE ¼ of SE ¼																						
17	State of Minnesota		NW ¼ of SE ¼																						
18	State of Minnesota		SW ¼ of SE ¼																						
19	State of Minnesota		SE ¼ of SE ¼																						
20																									
							40																		

	Sold for Taxes	Valuations by School Districts as Equalized by Department of Taxation: District No. ..... Rate ..... Mills	District No. Valley Rate 44 Mills	District No. ..... Rate ..... Mills	District No. ..... Rate ..... Mills	District No. ..... Rate ..... Mills	District No. ..... Rate ..... Mills	Tax including State Homestead ..... Mills	State Tax on Non-Homestead 3.4 Mills	Special Taxes	Total Taxes		Paid	When Paid	Number of Receipt	March Settlement 1956	June Settlement 1956	Penalty	November Settlement 1956	Penalty	Collections to First Monday in January 1957	Penalty	Delinquent on First Monday in January 1957	Total Delinquent Tax and Penalty	Remarks
		Dollars	Dollars	Dollars	Dollars	Dollars	Dollars	$ cts.	$ cts.	$ cts.	$ cts.			Month Day Year		$ cts.	$ cts.	$ cts.	$ cts.	$ cts.	$ cts.	$ cts.	$ cts.	$ cts.	
1												1													
2												2													
3												3													
4												4													
5												5													
6												6													
7												7													
8												8													
9												9													
10												10													
11												11													
12	LD FOR TAXES		67					1372	34		1406	12											1406		
13												13													
14												14													
15												15													
16												16													
17												17													
18												18													
19												19													
20												20													
			67					1372	34		1406												1406		

Assessment Roll and Tax List of Real Property in the ..... of ..... Cass County, Minnesota, for Taxes for the Year 1955.

Form 3CD (53) MILLER-DATE COMPANY, MINNEAPOLIS

*Indicate Type of Property: R - Residential, C - Commercial, I - Industri

	IN WHOSE NAME ASSESSED	TO WHOM TRANSFERRED	DESCRIPTION OF PROPERTY: SUBDIVISION	Sec. or Lot	Town or Block	Rng	Number of Acres of Land: Acres	100ths	No. School District	Indicate Homestead Tax as Ha	Indicate Agricultural Tax as Ha	*Indicate Type of Property	TRUE AND FULL VALUATIONS: LAND Exclusive of Structures and Improvements	BUILDINGS and Other Structures	MACHINERY Permanently Attached to Real Estate	TOTAL True and Full Value	ASSESSED: RURAL: Homestead Up to $4,000 20%	Over $4,000 and Non-Homestead 33⅓%	ALL OTHE: Homestead Up to $4,000 25%	Over and Not 4	State Tax on Non-Homestead .....Mills	SPECIAL TAXES	TOTAL TAXES		PAID	WHEN PAID: Month	Day	Year	Number of Receipt	March Settlement 1956	June Settlement 1956	Penalty	November Settlement 1956	Penalty	Collections to First Monday in January 1957	Penalty	Delinquent on First Monday in January 1957	Penalty	Total Delinquent Tax and Penalty	REMARKS
													Dollars	Dollars	Dollars	Dollars	Dollars	Dollars	Dollars	D	$ cts.	$ cts.	$ cts.								$ cts.	$ cts.	$ cts.	$ cts.	$ cts.	$ cts.	$ cts.	$ cts.	$ cts.		
		1	NE ¼ of NE ¼																					1																		
		2	NW ¼ of NE ¼																					2																		
		3	SW ¼ of NE ¼																					3																		
		4	SE ¼ of NE ¼																					4																		
		5																						5																		
		6	NE ¼ of NW ¼																					6																		
		7	NW ¼ of NW ¼																					7																		
		8	SW ¼ of NW ¼																					8																		
		9	SE ¼ of NW ¼																					9																		
		10																						10																		
		11	NE ¼ of SW ¼																					11																		
		12	NW ¼ of SW ¼																					12																		
		13	SW ¼ of SW ¼																					13																		
		14	SE ¼ of SW ¼																					14																		
		15																						15																		
		16	NE ¼ of SE ¼																					16																		
		17	NW ¼ of SE ¼																					17																		
		18	SW ¼ of SE ¼																					18																		
		19	SE ¼ of SE ¼																					19																		
		20																						20																		

PAGES 44 THRU 52 BLANK

Assessment Roll and Tax List of Real Property in the Town of Hiram, Cass County, Minnesota, for Taxes for the Year 1955.

Form 3C (55) WILLIAMS-BRYN COMPANY, MINNEAPOLIS

*Indicate Type of Property: R - Residential, C - Commercial, I - Industrial, U - Utility, F - Farm

	IN WHOSE NAME ASSESSED	TO WHOM TRANSFERRED	DESCRIPTION OF PROPERTY: SUBDIVISION	Sec. or Lot	Town or Block	Rng	Number of Acres of Land (Acres / 100ths)	No. School District	Indicate Homestead Yes or No	Indicate Agricultural Yes or No	* Indicate Type of Property	TRUE AND FULL VALUATIONS: LAND Exclusive of Structures and Improvements	BUILDINGS and Other Structures	MACHINERY Permanently Attached to Real Estate	TOTAL True and Full Value	ASSESSED VALUATIONS: RURAL Homestead Up to $4,000 20%	RURAL Over $4,000 and Non-Homestead 33⅓%	ALL OTHER Homestead Up to $4,000 25%	ALL OTHER Over $4,000 and Non-Homestead 40%	MACHINERY Permanently Attached to Real Estate 33⅓%	TOTAL ASSESSED VALUE	Total Assessed Value as Equalized by the Board of Review	FINAL EQUALIZED VALUE
			Long Beach Lot 1 - Sec 11-140-31									Dollars	Dollars	Dollars	Dollars	Dollars	Dollars	Dollars	Dollars	Dollars	Dollars	Dollars	Dollars
1	Byng Brynglson						3.4	UNS	No	No													
2	" "						4.1		"	"													
3	" "						5		"	"													
4	Byng, Arminda & William M. Brynglson						6		"	"													
5	I. E. & Gertrude E. Kuehl						7		"	"													
6	" " "						8		"	"													
7	" " "		S½ of				9		"	"													
8	R. G. & Perle C. Johnson		N½ of N½ all of				10		"	"													
9	" "						11		"	"													
10	Herman J. & Bernice Cole						12		"	"													
11	" " "						13		"	"													
12	Lee & Esther Ruth Robertson						14		"	"													
13	" " " "						15		"	"													
14	Esther L. Carter						16		"	"													
15	Mrs Susan Lund Champlin						17		"	"													
16	"Ma" & Mary Louise Barbeau						18		"	"													
17	Chester D. & Elizabeth Lee						19		"	"													
18	" " " " "						20		"	"													
19	J. N. Hanell						21		"	"													
20	" "						22		"	"													

Long Beach

	SOLD FOR TAXES	VALUATIONS BY SCHOOL DISTRICTS AS EQUALIZED BY DEPARTMENT OF TAXATION: District No. ..... Rate ..... Mills	District No. ..... Rate ..... Mills	District No. 2 Rate 24 Mills	District No. ..... Rate ..... Mills	District No. ..... Rate ..... Mills	District No. ..... Rate ..... Mills	Tax including State Homestead ..... Mills	State Tax on Non-Homestead 5.4 Mills	SPECIAL TAXES	TOTAL TAXES	PAID	WHEN PAID (Month Day Year)	Number of Receipt	March Settlement 1956	June Settlement 1956	Penalty	November Settlement 1956	Penalty	Collections to First Monday in January 1957	Penalty	Delinquent on First Monday in January 1957	Total Delinquent Tax and Penalty	REMARKS
		Dollars	Dollars	Dollars	Dollars	Dollars	Dollars	$ cts.	$ cts.	$ cts.	$ cts.				$ cts.	$ cts.	$ cts.	$ cts.	$ cts.	$ cts.	$ cts.	$ cts.	$ cts.	
1				14				3.14	08		3.22	1	PAID IN FULL MAY 31 1956			3.22								
2				17				3.82	08		3.90	2	PAID IN FULL MAY 31 1956	10345		3.90								
3				85				19.10	44		19.54	3	PAID IN FULL MAY 31 1956			19.54								
4				17				3.82	08		3.90	4	PAID IN FULL MAY 31 1956			3.90								
5				349				78.42	180		80.22	5	PAID IN FULL MAY 31 1956			80.22								
6				17				3.82	08		3.90	6	PAID IN FULL MAY 31 1956	10583		3.90								
7				8				1.80	04		1.84	7	PAID IN FULL MAY 31 1956			1.84								
8	SOLD FOR TAXES			25				5.62	12		5.74	8	PAID IN FULL MAY 31 1956			5.74								
9	SOLD FOR TAXES			194				43.58	100		44.58	9	PAID IN FULL MAY 31 1956	10377		44.58								
10				52				11.68	26		11.94	10	PAID IN FULL MAY 31 1956	10382		11.94								
11				235				52.80	122		54.02	11	PAID IN FULL MAY 31 1956			54.02								
12				191				42.92	98		43.90	12	PAID IN FULL MAY 31 1956			43.90								
13				17				3.82	08		3.90	13	PAID IN FULL MAY 31 1956	10378		3.90								
14				115				25.84	60		26.44	14	PAID IN FULL MAY 31 1956	6675		26.44								
15	SOLD FOR TAXES			174				40.22	92		41.14	15										41.14		
16	SOLD FOR TAXES			17				3.82	08		3.90	16										3.90		
17				169				37.98	88		38.86	17	PAID IN FULL APR 26 1956	5753		42.76								
18				17				3.82	08		3.90	18	PAID IN FULL APR 26 1956											
19				17				3.82	08		3.90	19	Balance Paid OCT 31 1956 / Part Paid MAY 31 1956	11081		33.88		33.00						
20				274				61.56	142		62.98	20	Balance Paid OCT 31 1956 / Part Paid MAY 31 1956	15653										
				2009			ND	451.40	10.32		461.72					383.68		33.00				45.04		

Assessment Roll and Tax List of Real Property in the Town of Hiram, Cass County, Minnesota, for Taxes for the Year 1955.

Form 3C (53) MILLER-DUNN COMPANY, MINNEAPOLIS

*Indicate Type of Property: R-Residential, C-Commercial, I-Industrial, U-Utility, F-Farm

Long Beach

	IN WHOSE NAME ASSESSED	TO WHOM TRANSFERRED	SUBDIVISION	Sec. or Lot	Town or Block	Rng	Number of Acres of Land: Acres	Number of Acres of Land: 100ths	No. School District	Indicates Homestead Tax or No	Indicates Agricultural Tax or No	*Indicates Type of Property	LAND Exclusive of Structures and Improvements	BUILDINGS and Other Structures	MACHINERY Permanently Attached to Real Estate	TOTAL True and Full Value	RURAL: Homestead Up to $1,000 20%	RURAL: Over $4,000 and Non-Homestead 33⅓%	ALL OTHER: Homestead Up to $1,000 25%	ALL OTHER: Over $4,000 and Non-Homestead 40%	MACHINERY Permanently Attached to Real Estate 33⅓%	TOTAL ASSESSED VALUE	Total Assessed Value as Equalized by the Board of Review	FINAL EQUALIZED VALUE
			Long Beach										Dollars	Dollars	Dollars	Dollars	Dollars	Dollars	Dollars	Dollars	Dollars	Dollars	Dollars	Dollars
1									Un															
2	Ivan E. & Rose L. Siguland			13	2					No	No													
3	" " "			14						"	"													
4	Burton C. Ford			15						"	"													
5	" "			16						"	"													
6	" "		W½ of	17						"	"													
7	Lloyd W. & Ethelyn F. Reid		E½ of	17						"	"													
8	" " " "			18						"	"													
9	" "			19						"	"													
10	John L. Anthonisen		305'x300' of	20						"	"													
11	Harry Knutland		60'x300' of	20						"	"													
12																								
13																								
14																								
15																								
16																								
17																								
18																								
19																								
20																								

	SOLD FOR TAXES	VALUATIONS BY SCHOOL DISTRICTS AS EQUALIZED BY DEPARTMENT OF TAXATION: District No. ..... Rate ..... Mills	District No. ..... Rate ..... Mills	District No. 124 Rate 14 Mills	District No. ..... Rate ..... Mills	District No. ..... Rate ..... Mills	District No. ..... Rate ..... Mills	Tax including State Homestead ..... Mills	State Tax on Non-Homestead 2.17 Mills	SPECIAL TAXES	TOTAL TAXES		PAID	WHEN PAID Month Day Year	Number of Receipt	March Settlement 1956	June Settlement 1956	Penalty	November Settlement 1956	Penalty	Collections to Five Monday in January 1957	Penalty	Delinquent on Five Monday in January 1957	Penalty	Total Delinquent Tax and Penalty	REMARKS
		Dollars	Dollars	Dollars	Dollars	Dollars	Dollars	$ cts.	$ cts.	$ cts.	$ cts.					$ cts.	$ cts.	$ cts.	$ cts.	$ cts.	$ cts.	$ cts.	$ cts.	$ cts.	$ cts.	
1												1														
2				116				26 06	60		26 66	2	PAID IN FULL	APR 28 1956	5899		26 66									
3				17				3 82	08		3 90	3	PAID IN FULL	APR 28 1956			3 90									
4	SOLD FOR TAXES			17				3 82	08		3 90	4	2nd Half Paid / 1st Half Paid	OCT 31 1956 / MAY 31 1956			1 95		1 95							
5	SOLD FOR TAXES			534				119 98	2 76		122 74	5	2nd Half Paid / 1st Half Paid	OCT 31 1956 / MAY 31 1956	16379 / 16890		61 37		61 37							
6				8				1 80	04		1 84	6	1st Half Paid	MAY 31 1956			92		92							
7				8				1 80	04		1 84	7	PAID IN FULL	MAY 31 1956			1 84									
8				672				150 98	3 48		154 46	8	PAID IN FULL	MAY 31 1956	16380		154 46									
9				8				1 80	04		1 84	9	PAID IN FULL	MAY 31 1956			1 84									
10				293				65 84	1 52		67 36	10	1st Half Paid	MAY 31 1956	16384		33 68								33 68 / 37 05	
11				345				77 52	1 78		79 30	11	PAID IN FULL	JAN 21 1956	222	79 30										
12												12														
13												13														
14												14														
15												15														
16												16														
17												17														
18												18														
19												19														
20												20														
			2018			TW	453 42	10 42			463 84					79 30	286 62		64 24						33 68	

Assessment Roll and Tax List of Real Property in the Town of Hiawatha, Cass County, Minnesota, for Taxes for the Year 1955.

Form 5C (55) MILLIS-DATE COMPANY, MINNEAPOLIS

*Indicate Type of Property: R - Residential, C - Commercial, I - Industrial, U - Utility, F - Farm

	In Whose Name Assessed	To Whom Transferred	Description of Property: Subdivision	Sec. or Lot	Town or Block	Rng	Number of Acres of Land: Acres	100ths	No. School District	Indicate Homestead Tax or No	Indicate Agricultural Tax or No	*Indicate Type of Property	True and Full Valuations: Land Exclusive of Structures and Improvements	Buildings and Other Structures	Machinery Permanently Attached to Real Estate	Total True and Full Value	Assessed Valuations: Rural: Homestead Up to $4,000 20%	Rural: Over $4,000 and Non-Homestead 33⅓%	All Other: Homestead Up to $1,000 25%	All Other: Over $4,000 and Non-Homestead 40%	All Other: Machinery Permanently Attached to Real Estate 33⅓%	Total Assessed Value	Total Assessed Value as Equalized by the Board of Review	Final Equalized Value	Remarks
			Long Beach										Dollars	Dollars	Dollars	Dollars	Dollars	Dollars	Dollars	Dollars	Dollars	Dollars	Dollars	Dollars	
1	Burton C. Ford			1	3				Un	No	No														
2	Swan E. + Pearl G. Sigurdson		Lots 2 + 3 ~~Outlot of Lands~~							"	"														
3	Lloyd W. + Evelyn F. Reed		That Part of Blk 3 Platted Long Beach Beg N.E. Corner Lot 1 Blk 3							"	"														
			Thence S along E line of Blk 3 to Meandered Line of Lake																						
4			Lots 1 to 10 Block 4, Lots 1-14 Blk 5																						
5																									
6	T.E. Shuck		And Lots 1-14 Blk		6	Vacated																			
7	T.E. Shuck		Outlot a							"	"														
8																									
9																									
10																									
11			Note Lots 1 thru 10 Blk 4		Vacated																				
12			Lots 1 thru 19 Blk 5		"																				
13			Lots 1 thru 14 Blk 6		"																				
14			Also Shuck		"																				
15																									
16																									
17																									
18																									
19																									
20																									

Cass County, Minnesota, for Taxes for the Year 1955.

	Sold for Taxes	Valuations by School Districts as Equalized by Department of Taxation: District No. ..... Rate ..... Mills	District No. ..... Rate ..... Mills	District No. 2 Rate 42.5 Mills	District No. ..... Rate ..... Mills	District No. ..... Rate ..... Mills	District No. ..... Rate ..... Mills	Tax including State Homestead ..... Mills	State Tax on Non-Homestead 5.1 Mills	Special Taxes	Total Taxes		Paid	When Paid: Month	Day	Year	Number of Receipt	March Settlement 1956	June Settlement 1956	Penalty	November Settlement 1956	Penalty	Collections to First Monday in January 1957	Penalty	Delinquent on First Monday in January 1957	Total Delinquent Tax and Penalty	Remarks
		Dollars	Dollars	Dollars	Dollars	Dollars	Dollars	$ cts.	$ cts.	$ cts.	$ cts.							$ cts.	$ cts.	$ cts.	$ cts.	$ cts.	$ cts.	$ cts.	$ cts.	$ cts.	
1				8				1 80	04		1 84	1	2nd Half Paid	OCT	31	1956	16890		92		92					
													1st Half Paid	MAY	31	1956	16879									
2				17				3 82	08		3 90	2	PAID IN FULL	APR	26	1956	5899		3 90							
3				8				1 80	04		1 84	3	PAID IN FULL	MAY	31	1956	16350		1 84							
4												4															
5												5															
6												6															
7				8				1 80	04		1 84	7	PAID IN FULL	MAY	31	1956	16383		1 84							
8												8															
9												9															
10												10															
11												11															
12												12															
13												13															
14												14															
15												15															
16												16															
17												17															
18												18															
19												19															
20												20															
				41			NR	922	20		942								8 5 8		92						

Assessment Roll and Tax List of Real Property in the Town of Hiram, Cass County, Minnesota, for Taxes for the Year 1955.

*Indicate Type of Property: R - Residential, C - Commercial, I - Industrial, U - Utility, F - Farm

Form SC (55) SALLISBURY COMPANY, MINNEAPOLIS

	IN WHOSE NAME ASSESSED	TO WHOM TRANSFERRED	DESCRIPTION OF PROPERTY: SUBDIVISION	Sec. or Lot	Town or Block	Reg	Number of Acres of Land: Acres	100ths	No. School District	Indicate Homestead Tax or No	Indicate Agricultural Tax or No	* Indicate Type of Property	TRUE AND FULL VALUATIONS: LAND Exclusive of Structures and Improvements	BUILDINGS and Other Structures	MACHINERY Permanently Attached to Real Estate	TOTAL True and Full Value	ASSESSED VALUATIONS: RURAL: Homestead Up to $4,000 20%	RURAL: Over $4,000 and Non-Homestead 33⅓%	ALL OTHER: Homestead Up to $4,000 25%	ALL OTHER: Over $4,000 and Non-Homestead 40%	MACHINERY Permanently Attached to Real Estate 33⅓%	TOTAL ASSESSED VALUE	Total Assessed Value as Equalized by the Board of Review	FINAL EQUALIZED VALUE
													Dollars	Dollars	Dollars	Dollars	Dollars	Dollars	Dollars	Dollars	Dollars	Dollars	Dollars	Dollars
Long Beach			Shady Shores Lot 3 - Sec. 11-140-31																					
	George C. Brandt		1	1					Un	No	No													
	" "		2	2						"	"													
	" "		3	3						"	"													
	" "		4	4						"	"													
	" "		5	5						"	"													
	L. F. + Jane Bryngelson		6	6						"	"													
	" " "		7	7						"	"													
	W. G. + Lucy G. Hunt 1/2 + Rebecca Hunt 1/2		8	8						"	"													
	Alpheus L. Folsom + Marie Folsom	Paul Folsom	9	9						"	"													
	~~Lucy + Hunt~~																							
	" " "		10	10			25 on west side			"	"													
	Elgin G. + Caroline Stallard		11	10	W. 25' of					"	"													
	" " "		12	11						"	"													
	W. A. + Amy Rohl		13	12						"	"													
	" "		14	13						"	"													
	John A. Wilkinson		15	14						"	"													
	Helen Jameson Eltman + Harold Jameson		16	15						"	"													
	Helen Jameson Eltman		17	16						"	"													
	Anne E. + Walter Lamoure + Helen Eltman		18	17						"	"													
	~~Harold J. + Helen E. Kelly~~		19	18						"	"													
	~~Hans + Anna M. Moen~~																							
	Donald W. + Aletha E. Gray		20	19						"	"													

Cass County, Minnesota, for Taxes for the Year 1955.

	SOLD FOR TAXES	VACATIONS BY SCHOOL DISTRICTS AS EQUALIZED BY DEPARTMENT OF TAXATION: District No. ..... Rate ..... Mills	District No. ..... Rate ..... Mills	District No. 1 Rate 20.4 Mills	District No. ..... Rate ..... Mills	District No. ..... Rate ..... Mills	District No. ..... Rate ..... Mills	Tax including State Homestead ..... Mills	State Tax on Non-Homestead 5.17 Mills	SPECIAL TAXES	TOTAL TAXES		PAID	WHEN PAID: Month	Day	Year	Number of Receipt	March Settlement 1956	June Settlement 1956	Penalty	November Settlement 1956	Penalty	Collections to Five Months in January 1957	Penalty	Delinquent on Five Months in January 1957	Total Delinquent Tax and Penalty	REMARKS
		Dollars	Dollars	Dollars	Dollars	Dollars	Dollars	$ cts.	$ cts.	$ cts.	$ cts.							$ cts.	$ cts.	$ cts.	$ cts.	$ cts.	$ cts.	$ cts.	$ cts.	$ cts.	
1				157				3528	82		3610	1	PAID IN FULL	MAY	31	1956											
2				17				382	08		390	2	PAID IN FULL	MAY	31	1956											
3				178				4000	92		4092	3	PAID IN FULL	MAY	31	1956	11320		88 76								
4				17				382	10		392	4	PAID IN FULL	MAY	31	1956											
5				17				382	10		392	5	PAID IN FULL	MAY	31	1956											
6				117				2628	60		2688	6	PAID IN FULL	MAY	31	1956	11397		26 88								
7				17				382	08		390	7	PAID IN FULL	MAY	31	1956			3 90								
8				183				4044	94		4138	8														41 38	45 52
9				117				2628	60		2688	9	1st Half Paid 2nd Half Paid	MAY JUN	25 27	1956 1956	6217		13 44		13 44						
10				17				382	08		390	10	1st Half Paid 2nd Half Paid	JUN MAY	27 25	1956 1956	8447		1 95		1 95						
11				8				180	04		184	11	PAID IN FULL	APR	23	1956	5558		1 84								
12				155				3482	80		3562	12	PAID IN FULL	APR	23	1956			35 62								
13				156				3506	80		3586	13	1st Half Paid 2nd Half Paid	OCT MAY	22 31	1955 1956	11689		19 88		19 88						
14				17				382	08		390	14	1st Half Paid 2nd Half Paid	OCT MAY	22 31	1955 1956	4781										
15				17				382	08		390	15	PAID IN FULL	MAY	31	1956	11295		3 90								
16				17				382	08		390	16	PAID IN FULL	MAY	31	1956			3 90								
17				58				1304	30		1334	17	PAID IN FULL	MAY	31	1956	11395		13 34								
18				167				3752	86		3838	18	PAID IN FULL	MAY	31	1956			38 38								
19				133				2988	68		3056	19	PAID IN FULL 1st Half Paid	JUN MAY	27 25	1956 1956	8449 6217		19 28		15 28						
20				17				382	08		390	20	PAID IN FULL	MAY	31	1956	11386		3 90								
				1579				35478	812		36290								270 97		50 55				41 38		

Assessment Roll and Tax List of Real Property in the Town of Hiram, Cass County, Minnesota, for Taxes for the Year 1955.

Form 5C (55) WILLIS-SILVER COMPANY, MINNEAPOLIS

*Indicate Type of Property: R - Residential, C - Commercial, I - Industrial, U - Utility, F - Farm

	IN WHOSE NAME ASSESSED	TO WHOM TRANSFERRED	DESCRIPTION OF PROPERTY: SUBDIVISION (Shady Shores)	Sec. or Lot	Town or Block	Rng	Number of Acres of Land: Acres	100ths	No. School District	Indicate Homestead Yes or No	Indicate Applications Tax Deferred Yes or No	*Indicate Type Real Property	TRUE AND FULL VALUATIONS: LAND Exclusive of Structures and Improvements (Dollars)	BUILDINGS and Other Structures (Dollars)	MACHINERY Permanently Attached to Real Estate (Dollars)	TOTAL True and Full Value (Dollars)	ASSESSED VALUATIONS: RURAL: Homestead Up to $4,000 20% (Dollars)	RURAL: Over $4,000 and Non-Homestead 33⅓% (Dollars)	ALL OTHER: Homestead Up to $4,000 25% (Dollars)	ALL OTHER: Over $4,000 and Non-Homestead 40% (Dollars)	MACHINERY Permanently Attached to Real Estate 33⅓% (Dollars)	TOTAL ASSESSED VALUE (Dollars)	Total Assessed Value as Equalized by the Board of Review (Dollars)	FINAL EQUALIZED VALUE (Dollars)
1	Donald W. & Aletha B. Gray			20					Un	No	No													
2	" " "		E½ of	21						"	"													
3	Florence M. Walls		W½ of Lot 1 and	22						"	"													
4	Alice Pearson Fahr			23						"	"													
5	" " "			24						"	"													
6	" " "			25						"	"													
7	Helen A. Dalton & Catherine A. Crain			26						"	"													
8	Mildred Marion Faragher & Paul F. R. Furness			27						"	"													
9	Peter B. & Alice V. Rasmussen			28						"	"													
10	" " "			29						"	"													
11	" " "			30						"	"													
12	" " "			31						"	"													
13	" " "			32						"	"													
14	" " "			33						"	"													
15	" " "			34						"	"													
16	Sherman T. & Olina Hughes			35						"	"		Homestead for 1955 by Irene Bond											68
17	" " "			36						"	"		" " "											10
18	Alfonso E. & Opie M. Burrowe			37						"	"		Homestead for 1955 by Irene Bond											52
19	~~Alfonso E. & Opie M. Burrowe~~ ~~Victor J. & Ruth Larson~~			38						"	"													
20	E. Arthur & Nellie M. Ericson			39						"	"													

VALUATIONS BY SCHOOL DISTRICTS AS EQUALIZED BY DEPARTMENT OF TAXATION

	District No. ..... Rate ..... Mills (Dollars)	District No. ..... State ..... Mills (Dollars)	District No. 294 Rate 24 Mills (Dollars)	District No. ..... Rate ..... Mills (Dollars)	District No. ..... Rate ..... Mills (Dollars)	District No. ..... Rate ..... Mills (Dollars)	Tax including State Homestead ..... Mills ($ cts.)	State Tax on Non-Homestead 5.11 Mills ($ cts.)	SPECIAL TAXES ($ cts.)	TOTAL TAXES ($ cts.)	PAID	WHEN PAID (Month Day Year)	Number of Receipt	March Settlement 1956 ($ cts.)	June Settlement 1956 ($ cts.)	Penalty ($ cts.)	November Settlement 1956 ($ cts.)	Penalty ($ cts.)	Collections to First Monday in January 1957 ($ cts.)	Penalty ($ cts.)	Delinquent on First Monday in January 1957 ($ cts.)	Total Delinquent Tax and Penalty ($ cts.)	REMARKS
1			200				4494	104		4598	1 PAID IN FULL	MAY 31 1956	11386		4598								
2			8				180	04		184	2 PAID IN FULL	MAY 31 1956			184								
3			158				3550	82		3632	3 PAID IN FULL	MAR 26 1956	5208		3632								
4			114				2562	58		2620	4 PAID IN FULL	MAY 31 1956			2620								
5			17				382	08		390	5 PAID IN FULL	MAY 31 1956	11392		390								
6			17				382	10		392	6 PAID IN FULL	MAY 31 1956			392								
7	PRIOR TAXES		17				382	10		392	7 PAID IN FULL	MAY 31 1956	10312		392								
8			113				2538	58		2596	Balance Paid / Part Paid	SEP 24 1956 / MAY 31 1956	12953 / 11588		1296		13.00						
9			17				382	08		390	9 PAID IN FULL	MAY 31 1956			390								
10			17				382	10		392	10 PAID IN FULL	MAY 31 1956			392								
11			17				382	08		390	11 PAID IN FULL	MAY 31 1956			390								
12			24				540	12		552	12 PAID IN FULL	MAY 31 1956	11387		552								
13			17				382	10		392	13 PAID IN FULL	MAY 31 1956			392								
14			114				2562	58		2620	14 PAID IN FULL	MAY 31 1956			2620								
15			17				382	08		390	15 PAID IN FULL	MAY 31 1956			390								
16		#68					1528			1528	16 PAID IN FULL	MAY 31 1956	11391		1528								
17		#10					224			224	17 PAID IN FULL	MAY 31 1956			224								
18		#52					1168			1168	18 PAID IN FULL	MAY 31 1956			1168								
19			17				382	08		390	19 PAID IN FULL	MAY 31 1956	11390		390								
20		~~#130~~ 98					2202	50		2252	20 PAID IN FULL	MAY 31 1956	11393		2252								
		982 / 112					24486	506		25492					24192		13.00						

Assessment Roll and Tax List of Real Property in the Town of Hiram, Cass County, Minnesota, for Taxes for the Year 1955.

Form 3C (55) MILLER-DATE COMPANY, MINNEAPOLIS

*Indicate Type of Property: R - Residential, C - Commercial, I - Industrial, U - Utility, F - Farm

	IN WHOSE NAME ASSESSED	TO WHOM TRANSFERRED	DESCRIPTION OF PROPERTY: SUBDIVISION (Shady Shores)	Sec. or Lot	Town or Block	Rng.	Number of Acres of Land: Acres	100ths	Sch.	Indicates Homestead Tax No	Indicates Agricultural Tax No	*Indicates Type of Property	TRUE AND FULL VALUATIONS: LAND Exclusive of Structures and Improvements (Dollars)	BUILDINGS and Other Structures (Dollars)	MACHINERY Permanently Attached to Real Estate (Dollars)	TOTAL True and Full Value (Dollars)	ASSESSED VALUATIONS: RURAL: Homestead Up to $4,000 20% (Dollars)	RURAL: Over $4,000 and Non-Homestead 33⅓% (Dollars)	ALL OTHER: Homestead Up to $1,000 25% (Dollars)	ALL OTHER: Over $4,000 and Non-Homestead 40% (Dollars)	MACHINERY Permanently Attached to Real Estate 33⅓% (Dollars)	TOTAL ASSESSED VALUE (Dollars)	Total Assessed Value as Equalized by the Board of Review (Dollars)	FINAL EQUALIZED VALUE (Dollars)
1	Robert W. & Mabel M. Mayer			40					Un	No	No													
2	" " "			41						"	"													
3	" " "			42						Yes	"													
4	" " "			43						"	"													
5	" " "			44						No	"													
6	" " "			45						"	"													
7	" " "			46						"	"													
8	" " "			47						"	"													
9	" " "			48						"	"													
10	" " "			49						"	"													
11	" " "			50						"	"													
12	James W. & Viola Baird			51						Yes	"													
13	" " "			52						No	"													
14	Peter B. & Alice V. Rasmussen			53						"	"													
15	" " "			54						"	"													
16	" " "			55						"	"													
17	" " "			56						"	"													
18	" " "			57						"	"													
19																								
20			Lots 58-110 Vacated																					

	SOLD FOR TAXES	VALUATIONS BY SCHOOL DISTRICTS AS EQUALIZED BY DEPARTMENT OF TAXATION: District No. ..... Rate ..... Mills (Dollars)	District No. ..... Rate ..... Mills (Dollars)	District No. 2147 Rate 24.4 Mills (Dollars)	District No. ..... Rate ..... Mills (Dollars)	District No. ..... Rate ..... Mills (Dollars)	District No. ..... Rate ..... Mills (Dollars)	Tax including State Homestead ..... Mills ($ cts.)	State Tax on Non-Homestead 2.1 Mills ($ cts.)	SPECIAL TAXES ($ cts.)	TOTAL TAXES ($ cts.)		PAID	WHEN PAID: Month Day Year	Number of Receipt	March Settlement 1956 ($ cts.)	June Settlement 1956 ($ cts.)	Penalty ($ cts.)	November Settlement 1956 ($ cts.)	Penalty ($ cts.)	Collections to Five Mondays in January 1957 ($ cts.)	Penalty ($ cts.)	Delinquent on First Monday in January 1957 ($ cts.)	Total Delinquent Tax and Penalty ($ cts.)	REMARKS
1			17					3 82	08		3 90	1	PAID IN FULL	OCT 18 1956											
2			135					30 34	70		31 04	2	PAID IN FULL	OCT 18 1956											
3			H 10					2 24			2 24	3	PAID IN FULL	OCT 18 1956											
4			H 130					29 20			29 20	4	PAID IN FULL	OCT 18 1956											
5			74					16 62	38		17 00	5	PAID IN FULL	OCT 18 1956											
6			17					3 82	08		3 90	6	PAID IN FULL	OCT 18 1956	14560										
7			115					25 84	60		26 44	7	PAID IN FULL	OCT 18 1956				20 150	705						
8			87					19 54	44		19 98	8	PAID IN FULL	OCT 18 1956											
9			101					22 70	52		23 22	9	PAID IN FULL	OCT 18 1956											
10			94					21 12	48		21 60	10	PAID IN FULL	OCT 18 1956											
11			100					22 46	52		22 98	11	PAID IN FULL	OCT 18 1956											
12			H 73					16 40			16 40	12	1st Half Paid	MAY 7 1956	5661		20 38		20 38						
13			106					23 82	54		24 36	13	1st Half Paid	MAY 7 1956	(14553)										
14			5					1 12	02		1 14	14	PAID IN FULL	MAY 31 1956											
15			5					1 12	02		1 14	15	PAID IN FULL	MAY 31 1956											
16			5					1 12	02		1 14	16	PAID IN FULL	MAY 31 1956	11387		5 70								
17			5					1 12	02		1 14	17	PAID IN FULL	MAY 31 1956											
18			5					1 12	02		1 14	18	PAID IN FULL	MAY 31 1956											
19												19													
20												20													
			H 213																						
			871					243 52	4 44		247 96						26 08		221 88						
			1084																						

Assessment Roll and Tax List of Real Property in the Town of Hiram, Cass County, Minnesota, for Taxes for the Year 1955.

Form SC (55) MILLER-DAVIS PRINTERS, MINNEAPOLIS

*Indicate Type of Property: R-Residential, C-Commercial, I-Industrial, U-Utility, F-Farm

	IN WHOSE NAME ASSESSED	TO WHOM TRANSFERRED	DESCRIPTION OF PROPERTY: SUBDIVISION	Sec. or Lot	Town or Block	Rng	Number of Acres of Land: Acres	100ths	Sch. District	Indicate Type of Homestead Tax	Indicate Type of Total Tax	Indicate Type of Property	TRUE AND FULL VALUATIONS: LAND Exclusive of Structures and Improvements	BUILDINGS and Other Structures	MACHINERY Permanently Attached to Real Estate	TOTAL True and Full Value	ASSESSED VALUATIONS: RURAL: Homestead Up to $1,000 20%	Over $1,000 and Non-Homestead 33⅓%	ALL OTHER: Homestead Up to $1,000 25%	Over $1,000 and Non-Homestead 40%	MACHINERY Permanently Attached to Real Estate 33⅓%	TOTAL ASSESSED VALUE	Total Assessed Value as Equalized by the Board of Review	FINAL EQUALIZED VALUE
			White Pine Beach (Part of Lot 2, Sec 2-140-31)										Dollars	Dollars	Dollars	Dollars	Dollars	Dollars	Dollars	Dollars	Dollars	Dollars	Dollars	Dollars
1	H. J. + Juanita C. Kilander	+ Mr. + Mrs. L. B. Hartgman		1					Long Beach	No	No													
2	Mrs. Julia Axson			2						"	"													
3	Henry W. + Florence L. Hartgill			3						Yes	"													
4	" " "			4						"	"													
5	Josiah Hartgill + Katherine H. Smith			5						No	"													
6	" " "			6						"	"													
7	" " "			7						"	"													
8	" " "			8						"	"													
9	" " "			9						"	"													
10	John Mull			10						"	"													
11	" "			11						"	"													
12	Margaret M. + Jane A. Mull			12						"	"													
13	Robert C. + Mae Christensen			13						"	"													
14	" "		N 25' of	14						"	"													
15	Maude M. Berry		S 25' of	14						"	"													
16	" "			15						"	"													
17	" "			16						"	"													
18	Claude + Margaret Sheldon			18						"	"													
19	" " "			18						"	"													
20			See Lot 14 see "Re-Arrangement of Lots 1-14"																					

Cass County, Minnesota, for Taxes for the Year 1955.

	SOLD FOR TAXES	VALUATIONS BY SCHOOL DISTRICTS AS EQUALIZED BY DEPARTMENT OF TAXATION: District No. ..... Rate ..... Mills	District No. ..... Rate ..... Mills	District No. ..... Rate ..... Mills	District No. ..... Rate ..... Mills	District No. ..... Rate ..... Mills	District No. ..... Rate ..... Mills	Tax Including State Homestead ..... Mills	State Tax on Non-Homestead 5.8 Mills	SPECIAL TAXES	TOTAL TAXES		PAID	WHEN PAID Month Day Year	Number of Receipt	March Settlement 1956	June Settlement 1956	Penalty	November Settlement 1956	Penalty	Collections to First Monday in January 1957	Penalty	Delinquent as First Monday in January 1957	Total Delinquent Tax and Penalty	REMARKS
		Dollars	Dollars	Dollars	Dollars	Dollars	Dollars	$ cts.	$ cts.	$ cts.	$ cts.					$ cts.	$ cts.	$ cts.	$ cts.	$ cts.	$ cts.	$ cts.	$ cts.	$ cts.	
1	UNPAID TAXES			17				3 82	08		3 90	1	PAID IN FULL	MAY 31 1956	10331		3 90								
2				17				3 82	08		3 90	2	PAID IN FULL	APR 26 1956	5991		3 90								
3				H 10				224			224	3	2nd Half Paid / 1st Half Paid	OCT 31 1956 / MAY 31 1956	10399		43 02		42 02						
4				H 373				8380			83 80	4	2nd Half Paid / 1st Half Paid	OCT 31 1956 / MAY 31 1956	5775										
5				17				3 82	08		3 90	5	2nd Half Paid / 1st Half Paid	OCT 23 1956 / MAY 31 1956											
6				17				3 82	08		3 90	6	2nd Half Paid / 1st Half Paid	OCT 23 1956 / MAY 31 1956											
7				403				9054	208		92 62	7	2nd Half Paid / 1st Half Paid	OCT 23 1956 / MAY 31 1956	10398 / 14620		54 11		54 11						
8				17				3 82	08		3 90	8	2nd Half Paid / 1st Half Paid	OCT 23 1956 / MAY 31 1956											
9				17				3 82	08		3 90	9	2nd Half Paid / 1st Half Paid	OCT 23 1956 / MAY 31 1956											
10				17				3 82	08		3 90	10	PAID IN FULL	MAY 31 1956			3 90								
11				124				2848	66		29 64	11	PAID IN FULL	MAY 31 1956	10324		29 64								
12				120				2246	52		22 98	12	PAID IN FULL	MAY 31 1956			22 98								
13				250				5618	130		57 48	13	PAID IN FULL	MAY 31 1956	6590		57 32								
14				8				180	04		1 84	14	PAID IN FULL	MAY 31 1956											
15				8				180	04		1 84	15	PAID IN FULL	APR 25 1956											
16				70				1572	36		16 08	16	PAID IN FULL	APR 25 1956	5591		21 82								
17				17				382	08		3 90	17	PAID IN FULL	APR 25 1956											
18				17				382	08		3 90	18	PAID IN FULL	MAY 10 1956	6376		3 90								
19				17				382	08		3 90	19	PAID IN FULL	MAY 10 1956			3 90								
20												20													
				H 383 / 1138 / 1551				34172	580		34752						256 39		97 13						

Assessment Roll and Tax List of Real Property in the Town of Nisan, Cass County, Minnesota, for Taxes for the Year 1955.

Form 3C (53) 500,000—24-70 DIRECT, BURNSVILLE

*Indicate Type of Property: R - Residential, C - Commercial, I - Industrial, U - Utility, F - Farm

	IN WHOSE NAME ASSESSED	TO WHOM TRANSFERRED	DESCRIPTION OF PROPERTY: SUBDIVISION	Sec. or Lot	Town or Block	Rng	Number of Acres of Land (Acres / 100ths)	Sch. School District	Indicates Homestead Tax No	Indicates Agricultural Tax No	* Indicates Type Property	TRUE AND FULL VALUATIONS: LAND Exclusive of Structures and Improvements	BUILDINGS and Other Structures	MACHINERY Permanently Attached to Real Estate	TOTAL True and Full Value	ASSESSED VALUATIONS: RURAL: Homestead Up to $1,000 20%	RURAL: Over $1,000 and Non-Homestead 33⅓%	ALL OTHER: Homestead Up to $1,000 25%	ALL OTHER: Over $1,000 and Non-Homestead 40%	ALL OTHER: MACHINERY Permanently Attached to Real Estate 33⅓%	TOTAL ASSESSED VALUE	Total Assessed Value as Equalized by the Board of Review	FINAL EQUALIZED VALUE
			Plainview Beach (Part of Lot 1 - Sec. 15-140-31)									Dollars	Dollars	Dollars	Dollars	Dollars	Dollars	Dollars	Dollars	Dollars	Dollars	Dollars	Dollars
1	Joe Welsch			1				4x	Yes	No													
2	Hallie M. & Agnes M. Brickner			2					No	"													
3	Geo. S. & Clara B. Page			3					"	"													
4	Geo. S. Page			4					"	"													
5	William H. Fox			5					Yes	"													
6	W. H. Fox			6					"	"			170	Add'l assessment 1955 T.B.							11 84		
7	Martin & Gunnor Horn			7					"	"													
8	~~George Lynch~~ Glenna L. Lynch			8					No	"													
9	Oscar & Caroline Eakken			9					"	"													
10	" " "			10					"	"													
11																							
12																							
13																							
14																							
15																							
16																							
17																							
18																							
19																							
20																							

	SOLD FOR TAXES	VALUATIONS BY SCHOOL DISTRICTS AS EQUALIZED BY DEPARTMENT OF TAXATION: District No. ..... Rate ..... Mills	District No. ..... Rate ..... Mills	District No. 4 Rate 24 Mills	District No. ..... Rate ..... Mills	District No. ..... Rate ..... Mills	District No. ..... Rate ..... Mills	Tax including State Homestead ..... Mills	State Tax on Non-Homestead 5.17 Mills	SPECIAL TAXES	TOTAL TAXES		PAID	WHEN PAID (Month Day Year)	Number of Receipt	March Settlement 1956	June Settlement 1955	Penalty	November Settlement 1956	Penalty	Collections to First Monday in January 1957	Penalty	Delinquent as First Monday in January 1957	Penalty	Total Delinquent Tax and Penalty	REMARKS
		Dollars	Dollars	Dollars	Dollars	Dollars	Dollars	$ cts.	$ cts.	$ cts.	$ cts.					$ cts.	$ cts.	$ cts.	$ cts.	$ cts.	$ cts.	$ cts.	$ cts.	$ cts.	$ cts.		
1			4 17.8					40.00			40.00	1	PAID IN FULL	MAY 31 1956	7816		40.00										
2			139					31.24	72		31.96	2	PAID IN FULL	APR 25 1956	5589		31.96										
3			17					3.82	08		3.90	3	PAID IN FULL	APR 23 1956	5534		3.90										
4			73					16.40	38		16.78	4	PAID IN FULL	APR 23 1956			16.78										
5			4 10					2.24			2.24	5	PAID IN FULL	MAY 28 1956	6495		2.12										
6			4 84					18.88			18.88	6	PAID IN FULL	MAY 28 1956													
7			4 145					32.58			32.58	7	PAID IN FULL	MAY 31 1956	7421		32.58										
8			153					34.38	80		35.18	8	PAID IN FULL	APR 27 1956	5557		35.18										
9			17					3.82	08		3.90	9	PAID IN FULL	APR 25 1956	5590		3.76										
10			143					32.12	74		32.86	10	PAID IN FULL	APR 25 1956													
11												11															
12												12															
13												13															
14												14															
15												15															
16												16															
17												17															
18												18															
19												19															
20			4 47					21.48	2.40		21.88	20					21.88										
			542																								
			959																								

Assessment Roll and Tax List of Real Property in the Town of Hiram, Cass County, Minnesota, for Taxes for the Year 1955.

Form 3C (33) MILLER-DATE COMPANY, MINNEAPOLIS

*Indicate Type of Property: R-Residential, C-Commercial, I-Industrial, U-Utility, F-Farm

	IN WHOSE NAME ASSESSED	TO WHOM TRANSFERRED	DESCRIPTION OF PROPERTY: SUBDIVISION	Sec. or Lot	Town or Block	Rng	Number of Acres of Land: Acres	100ths	No. School District	Indicate Homestead by Yes or No	Indicate Agricultural Land by Yes or No	*Indicate Type of Property	TRUE AND FULL VALUATIONS: LAND Exclusive of Structures and Improvements	BUILDINGS and Other Structures	MACHINERY Permanently Attached to Real Estate	TOTAL True and Full Value	ASSESSED VALUATIONS: RURAL: Homestead Up to $4,000 20%	Over $4,000 and Non-Homestead 33⅓%	ALL OTHER: Homestead Up to $1,000 25%	Over $4,000 and Non-Homestead 40%	MACHINERY Permanently Attached to Real Estate 33⅓%	TOTAL ASSESSED VALUE	Total Assessed Value as Equalized by the Board of Review	FINAL EQUALIZED VALUE
			Rearr. of Lt. 19, of White Pine Beaches (Part of Lot 2 - Sec. 12-140-31)										Dollars	Dollars	Dollars	Dollars	Dollars	Dollars	Dollars	Dollars	Dollars	Dollars	Dollars	Dollars
1	Claude E. Sheldon		1						un	no	no													
2	" "		2							"	"													
3	" "		3							"	"													
4	Harry R. & Signe H. Kruland		4							"	"													
5	" "		Elsie Park Sold							"	"													
6	Lloyd W. & Ethelyn I. Reed		all that part of lot 5							"	"													
7			Re-arrangement of lot 19, Plat																					
8			of White Pine Beach lying S.																					
9			of N.E. line of lot 19 & N. lot of																					
10			long stack of lands to center of																					
11			Pline of lots of Plat of White Pine Beach																					
12																								
13																								
14																								
15																								
16																								
17																								
18																								
19																								
20																								

	SOLD FOR TAXES	VALUATIONS BY SCHOOL DISTRICTS AS EQUALIZED BY DEPARTMENT OF TAXATION: District No. ..... Rate ..... Mills	District No. ..... Rate ..... Mills	District No. 2 Rate 4.24 Mills	District No. ..... Rate ..... Mills	District No. ..... Rate ..... Mills	District No. ..... Rate ..... Mills	Tax including State Homestead ..... Mills	State Tax on Non-Homestead 5.17 Mills	SPECIAL TAXES	TOTAL TAXES		PAID	WHEN PAID Month Day Year	Number of Receipt	March Settlement 1956	June Settlement 1956	Penalty	November Settlement 1956	Penalty	Collections to First Monday in January 1957	Penalty	Delinquent on First Monday in January 1957	Penalty	Total Delinquent Tax and Penalty	REMARKS
		Dollars	Dollars	Dollars	Dollars	Dollars	Dollars	$ cts.	$ cts.	$ cts.	$ cts.					$ cts.	$ cts.	$ cts.	$ cts.	$ cts.	$ cts.	$ cts.	$ cts.	$ cts.		
1				125				2868	64		2872	1	PAID IN FULL	MAY 10 1956			2872									
2				8				180	04		184	2	PAID IN FULL	MAY 10 1956	1378		184									
3				8				180	04		184	3	PAID IN FULL	MAY 10 1956			184									
4				8				180	04		184	4	PAID IN FULL	JAN 21 1956	222	184										
5				8				180	04		184	5	PAID IN FULL	JAN 21 1956		184										
6				8				180	04		184	6	PAID IN FULL	MAY 31 1956	1380		184									
7												7														
8												8														
9												9														
10												10														
11												11														
12												12														
13												13														
14												14														
15												15														
16												16														
17												17														
18												18														
19												19														
20												20														
				165				3708	84		3792					368	3424									

Assessment Roll and Tax List of Real Property in the Town of Nisan, Cass County, Minnesota, for Taxes for the Year 1955.

*Indicate Type of Property: R - Residential, C - Commercial, I - Industrial, U - Utility, F - Farm

Form SC (53) DILLON-BATES COMPANY, MINNEAPOLIS

	IN WHOSE NAME ASSESSED	TO WHOM TRANSFERRED	DESCRIPTION OF PROPERTY: SUBDIVISION	Sec. or Lot	Town or Block	Rng	Number of Acres of Land: Acres	100ths	No. School District	Indicates Homestead Tax or No	Indicates Agricultural Tax or No	Indicates Type of Property	TRUE AND FULL VALUATIONS: LAND Exclusive of Structures and Improvements	BUILDINGS and Other Structures	MACHINERY Permanently Attached to Real Estate	TOTAL True and Full Value	ASSESSED VALUATIONS: RURAL: Homestead Up to $1,000 20%	RURAL: Over $1,000 and Non-Homestead 33⅓%	ALL OTHER: Homestead Up to $1,000 25%	ALL OTHER: Over $1,000 and Non-Homestead 40%	ALL OTHER: MACHINERY Permanently Attached to Real Estate 33⅓%	TOTAL ASSESSED VALUE	Total Assessed Value as Equalized by the Board of Review	FINAL EQUALIZED VALUE
													Dollars	Dollars	Dollars	Dollars	Dollars	Dollars	Dollars	Dollars	Dollars	Dollars	Dollars	Dollars
			Elmhurst (Part of Lot 1 Sec. 12-140-31)				5.4																	
1	Carl W. + Clara Johnson			1					Ux	7/0	7/0													
2	Emma Dipon			2						"	"													
3	" "			3						"	"													
4	Frank F. + Letta H. Murray			4						7/10	"													
5	" " "			5						"	"													
6	" " "			6						7/0	"													
7	Lulu K. + Esther A. Matzenc			7						7/10	"													
8	H. A. + Emma S. Wiff			8						7/0	"													
9	" " "			9						"	"													
10	" " "			10						"	"													
11	" " "			11						"	"													
12	Arthur C. + Mildred F. Koepp			12						"	"													
13	" "			13						"	"													
14	Ruth W. Abrahamson			14						"	"													
15	" "			15						"	"													
16	Ida + Linda Rausch			16						"	"													
17	" "			17						"	"													
18	Mabel Eastom			18						"	"													
19	" "			19						"	"													
20	Edwin + Willard Eastom		S. 10' of	19						"	"													

Cass County, Minnesota, for Taxes for the Year 1955.

	SOLD FOR TAXES	VALUATIONS BY SCHOOL DISTRICTS AS EQUALIZED BY DEPARTMENT OF TAXATION: District No. ..... Rate ..... Mills	District No. ..... Rate ..... Mills	District No. 124 State L.A.M. 24.4 Mills	District No. ..... Rate ..... Mills	District No. ..... Rate ..... Mills	District No. ..... Rate ..... Mills	Tax Including State Homestead ..... Mills	State Tax on Non-Homestead 5.2 Mills	SPECIAL TAXES	TOTAL TAXES		PAID	WHEN PAID	Number of Receipt	March Settlement 1956	June Settlement 1956	Penalty	November Settlement 1956	Penalty	Collections to First Monday in January 1957	Penalty	Delinquent on First Monday in January 1957	Total Delinquent Tax and Penalty	REMARKS
		Dollars	Dollars	Dollars	Dollars	Dollars	Dollars	$ cts.	$ cts.	$ cts.	$ cts.		Month Day Year			$ cts.	$ cts.	$ cts.	$ cts.	$ cts.	$ cts.	$ cts.	$ cts.	$ cts.	
1				124				2786	64		2850	1	PAID IN FULL MAY 31 1956	6451			2850								
2				17				382	08		390	2	2nd Half Paid OCT 4 1956 / 1st Half Paid MAY 31 1956	4415 / 11464											
3				284				6380	146		6526	3	2nd Half Paid OCT 4 1956 / 1st Half Paid MAY 31 1956				3458		3458						
4				# 10				224			224	4	PAID IN FULL MAY 31 1956												
5				# 329				7392			7392	5	PAID IN FULL MAY 31 1956	10336			8230								
6				17				382	08		390	6	PAID IN FULL MAY 31 1956												
7				# 10				224			224	7	PAID IN FULL MAY 31 1956												
8				17				382	08		390	8	PAID IN FULL JUL 13 1956												
9				379				8516	146		8712	9	PAID IN FULL JUL 13 1956	10572					9784	198					
10				17				382	08		390	10	PAID IN FULL JUL 13 1956												
11				17				382	10		392	11	PAID IN FULL JUL 13 1956												
12				384				8628	198		8826	12	PAID IN FULL MAY 31 1956	11412			8826								
13				17				382	08		390	13	PAID IN FULL MAY 31 1956				390								
14				299				6718	154		6872	14	2nd Half Paid AUG 29 1956 / 1st Half Paid MAY 31 1956	13627 / 10403			3631		3631						
15				17				382	08		390	15	2nd Half Paid OCT 4 1956 / 1st Half Paid MAY 31 1956												
16				17				382	08		390	16	PAID IN FULL MAY 28 1956	4272			782								
17				17				382	10		392	17	PAID IN FULL MAY 28 1956												
18	SOLD FOR TAXES			17				382	08		390	18											390		
19	SOLD FOR TAXES			17				382	10		392	19											392		
20	SOLD FOR TAXES			3				68			68	20											68		
				# 379 / 1660 / 2039				45138	852		45990						28167		10973				850		

Assessment Roll and Tax List of Real Property in the Town of Niam

*Indicate Type of Property: R - Residential, C - Commercial, I - Industrial, U - Utility, F - Farm

Form SC (55) BILLINGS-BLAKE COMPANY, MINNEAPOLIS

	IN WHOSE NAME ASSESSED	TO WHOM TRANSFERRED	DESCRIPTION OF PROPERTY: SUBDIVISION	Sec. or Lot	Town or Block	Rng	Number of Acres of Land: Acres	100ths	Indicate Homestead Tax or No	Indicate Agricultural Tax or No	No. School District	*Indicate Type of Property	TRUE AND FULL VALUATIONS: LAND Exclusive of Structures and Improvements	BUILDINGS and Other Structures	MACHINERY Permanently Attached to Real Estate	TOTAL True and Full Value	ASSESSED VALUATIONS: RURAL: Homestead Up to $4,000 20%	RURAL: Over $4,000 and Non-Homestead 33⅓%	ALL OTHER: Homestead Up to $4,000 25%	ALL OTHER: Over $4,000 and Non-Homestead 40%	MACHINERY Permanently Attached to Real Estate 33⅓%	TOTAL ASSESSED VALUE	Total Assessed Value as Equalized by the Board of Review	FINAL EQUALIZED VALUE
							Acres	100ths					Dollars	Dollars	Dollars	Dollars	Dollars	Dollars	Dollars	Dollars	Dollars	Dollars	Dollars	Dollars
			Ritzmound (S½ ac. of Lot 3 Lot 4 Sec. 14-140-31)																					
1	Fred Ritzman			1					Un	No	No													
2	" "			2							"	"												
3	" "			3							"	"												
4	Edwin F. + Margery Wood			4							"	"												
5	Robert W. + Mae A. Stefanec			5							"	"												
6	" " "			6							"	"												
7	" " "			7							"	"												
8	Harold K. Mattson			8							"	"												
9	" "			9							"	"												
10	Philip J. + Ruth M. Jerrett			10							"	"			114 added by 1953 assessment								46	
11	~~Theodore H. Bappe~~			11							"	"												
12	~~Walter W. + Alice Cyrus~~			12							"	"												
13	~~Fred + Dora E. Houghan~~ " "	"		13							"	"												
14	" "	"		14							"	"												
15	" "	"		15							"	"												
16	G. M. + Helen I. Houghan			16							"	"												
17	George E. or Opal Fleity			17							"	"												
18	" " "			18							"	"												
19	" " "			19							"	"												
20	" " "			20							"	"												

Arrangement of lot at White Pine Beach: Fairview Beach, White Pine Beach, Shady Shore, Ritzmound, Elmhurst

Cass County, Minnesota, for Taxes for the Year 1955.

	SOLD FOR TAXES	VALUATIONS BY SCHOOL DISTRICTS AS EQUALIZED BY DEPARTMENT OF TAXATION: District No. ..... Rate ..... Mills	District No. ..... Rate ..... Mills	District No. 2161 Rate 34.24 Mills	District No. ..... Rate ..... Mills	District No. ..... Rate ..... Mills	District No. ..... Rate ..... Mills	Tax including State Homestead ..... Mills	State Tax on Non-Homestead 5.14 Mills	SPECIAL TAXES	TOTAL TAXES		PAID	WHEN PAID	Number of Receipt	March Settlement 1956	June Settlement 1956	Penalty	November Settlement 1956	Penalty	Collections to First Monday in January 1957	Penalty	Delinquent on First Monday in January 1957	Total Delinquent Tax and Penalty	REMARKS
		Dollars	Dollars	Dollars	Dollars	Dollars	Dollars	$ cts.	$ cts.	$ cts.	$ cts.			Month Day Year		$ cts.	$ cts.	$ cts.	$ cts.	$ cts.	$ cts.	$ cts.	$ cts.	$ cts.	
1			38					854	20		874	1												874	
2	SOLD FOR TAXES		8					180	04		184	2												184	
3	SOLD FOR TAXES		8					180	04		184	3												184	
4			8					180	04		184	4												184	8 202
5			125					2808	64		2872	5	PAID IN FULL	APR 27 1956	5629		2872								
6			8					180	04		184	6	PAID IN FULL	APR 27 1956			184								
7			8					180	04		184	7	PAID IN FULL	APR 27 1956			184								
8			87					1954	44		1998	8	PAID IN FULL	MAY 31 1956			1998								
9			8					180	04		184	9	PAID IN FULL	MAY 31 1956	10446		184								
10			46					1034	24		1058	10	PAID IN FULL	MAY 31 1956			1058								
11			107					2404	56		2460	11	PAID IN FULL	MAY 31 1956	7383		2460								
12			64					1438	34		1472	12	PAID IN FULL	MAY 31 1956			1472								
13			39					876	20		896	13	PAID IN FULL	MAY 31 1956	10467		896								
14			8					180	04		184	14	PAID IN FULL	MAY 31 1956			184								
15			53					1190	28		1218	15	PAID IN FULL	MAY 31 1956			1218								
16			55					1236	28		1264	16	PAID IN FULL	MAY 31 1956	10405		1264								
17			8					180	04		184	17	PAID IN FULL	APR 16 1956											
18			8					180	04		184	18	PAID IN FULL	APR 16 1956	5415		736								
19			8					180	04		184	19	PAID IN FULL	APR 16 1956											
20			8					180	04		184	20	PAID IN FULL	APR 16 1956											
			702					15774	362		16136						14710							1426	

Peaceful Valley, Sunset View, Sunset Beach, City Charlton Beach, Peaceful Shores, Tamarack Beach

Assessment Roll and Tax List of Real Property in the Town of Hiram, Cass County, Minnesota, for Taxes for the Year 1955.

Form SC (55) MILLER-DATE COMPANY, MINNEAPOLIS

*Indicate Type of Property: R-Residential, C-Commercial, I-Industrial, U-Utility, F-Farm

	IN WHOSE NAME ASSESSED	TO WHOM TRANSFERRED	DESCRIPTION OF PROPERTY: SUBDIVISION	Sec. or Lot	Town or Block	Rng	Number of Acres of Land: Acres	Tenths	No. School District	Indicate Type of Homestead Tax as Yes or No	Indicate Type of Homestead Tax as Yes or No	Indicate Type of Property	TRUE AND FULL VALUATIONS: LAND Exclusive of Structures and Improvements	BUILDINGS and Other Structures	MACHINERY Permanently Attached to Real Estate	TOTAL True and Full Value	ASSESSED VALUATIONS: RURAL: Homestead Up to $4,000 20%	RURAL: Over $4,000 and Non-Homestead 33⅓%	ALL OTHER: Homestead Up to $1,000 25%	ALL OTHER: Over $4,000 and Non-Homestead 40%	MACHINERY Permanently Attached to Real Estate 33⅓%	TOTAL ASSESSED VALUE	Total Assessed Value as Equalized by the Board of Review	FINAL EQUALIZED VALUE
			Sunset Beach (Lot 2, Sec. 11-140-31, Lot 2 Sec. 14-140-31)				Acres	Tenths					Dollars	Dollars	Dollars	Dollars	Dollars	Dollars	Dollars	Dollars	Dollars	Dollars	Dollars	Dollars
1	R. E. & Selma M. Woock			1	1				Un	No	No													
2	" " "			2						"	"													
3	" " "			3						"	"													
4	" " "			4						"	"													
5	" " "			5						"	"													
6	" " "			6						"	"													
7	" " "			7						"	"													
8	" " "			8						"	"													
9	Herbert F. & Lenora R. Gardnock			9						"	"													
10	" " "			10						"	"													
11	" " "			11						"	"													
12	" " "			12						"	"													
13																								
14																								
15																								
16																								
17																								
18																								
19																								
20																								

Cass County, Minnesota, for Taxes for the Year 1955.

	SOLD FOR TAXES	VALUATIONS BY SCHOOL DISTRICTS AS EQUALIZED BY DEPARTMENT OF TAXATION: District No. ..... Rate ..... Mills	District No. ..... Rate ..... Mills	District No. 2 Rate 33.1 Mills	District No. ..... Rate ..... Mills	District No. ..... Rate ..... Mills	District No. ..... Rate ..... Mills	Tax including State Homestead ..... Mills	State Tax on Non-Homestead 5.1 Mills	SPECIAL TAXES	TOTAL TAXES		PAID	WHEN PAID Month Day Year	Number of Receipt	March Settlement 1956	June Settlement 1956	Penalty	November Settlement 1956	Penalty	Collections to First Monday in January 1957	Penalty	Delinquent as First Monday in January 1957	Total Delinquent Tax and Penalty	REMARKS
		Dollars	Dollars	Dollars	Dollars	Dollars	Dollars	$ cts.	$ cts.	$ cts.	$ cts.					$ cts.	$ cts.	$ cts.	$ cts.	$ cts.	$ cts.	$ cts.	$ cts.	$ cts.	
1				17				382	58		3 90	1	Balance Paid Fore Paid	OCT 31 1956 MAY 31 1956											
2				100				2246	52		2298	2	Balance Paid Fore Paid	OCT 31 1956 MAY 31 1956											
3				129				2898	66		2964	3	Balance Paid Fore Paid	OCT 31 1956 MAY 31 1956											
4				113				2538	58		2596	4	Balance Paid Fore Paid	OCT 31 1956 MAY 31 1956											
5				17				382	08		3 90	5	Balance Paid Fore Paid	OCT 31 1956 MAY 31 1956	7819		7387		7387						
6				108				2426	56		2482	6	Balance Paid Fore Paid	OCT 31 1956 MAY 31 1956	15778										
7				90				2022	46		2068	7	Balance Paid Fore Paid	OCT 31 1956 MAY 31 1956											
8				69				1550	36		1586	8	Balance Paid Fore Paid	OCT 31 1956 MAY 31 1956											
9				17				382	08		3 90	9	PAID IN FULL	MAY 31 1956			3 90								
10				417				9370	216		9586	10	PAID IN FULL	MAY 31 1956	14410		9586								
11				17				382	08		3 90	11	PAID IN FULL	MAY 31 1956			3 90								
12				17				382	08		3 90	12	PAID IN FULL	MAY 31 1956			3 90								
13												13													
14												14													
15												15													
16												16													
17												17													
18												18													
19												19													
20												20													
				1111				24960	590		25530						181 43		7387						

Assessment Roll and Tax List of Real Property in the Town of Hiram, Cass County, Minnesota, for Taxes for the Year 1955.

Form SC (55) 100,000-10-55 DEMPSEY, MINNEAPOLIS

*Indicate Type of Property: R-Residential, C-Commercial, I-Industrial, U-Utility, F-Farm

	IN WHOSE NAME ASSESSED	TO WHOM TRANSFERRED		DESCRIPTION OF PROPERTY: SUBDIVISION	Sec. or Lot	Town or Block	Rng	Number of Acres of Land: Acres	100ths	No. School District	Indicate Homestead Tax Re	Indicate Agricultural Tax Re	*Indicate Type of Property	TRUE AND FULL VALUATIONS: LAND Exclusive of Structures and Improvements	BUILDINGS and Other Structures	MACHINERY Permanently Attached to Real Estate	TOTAL True and Full Value	ASSESSED VALUATIONS: RURAL: Homestead Up to $4,000 20%	Over $4,000 and Non-Homestead 33⅓%	ALL OTHER: Homestead Up to $4,000 25%	Over $4,000 and Non-Homestead 40%	MACHINERY Permanently Attached to Real Estate 33⅓%	TOTAL ASSESSED VALUE	Total Assessed Value as Equalized by the Board of Review	FINAL EQUALIZED VALUE
														Dollars	Dollars	Dollars	Dollars	Dollars	Dollars	Dollars	Dollars	Dollars	Dollars	Dollars	Dollars
1	Herbert L. & Lenore B. Garbisch		1	Sunset Beach	1	2				2	No	No													
2	" " "		2		2						"	"													
3	Richard L. & Marjorie C. Garbisch		3		3						"	"													
4	" " "		4		4						"	"													
5	" " "		5		5						"	"													
6	" " "		6		6						"	"													
7	" " "		7	W. 25' of	7						"	"													
8	Richard L. Garbisch		8		7	E. of W. 25'					"	"													
9	" "		9		8						"	"													
10	" "		10		9						"	"													
11	" "		11		10						"	"													
12	" "		12		11						"	"													
13	" "		13		12						"	"													
14			14																						
15			15																						
16			16																						
17			17																						
18			18																						
19			19																						
20			20																						

	SOLD FOR TAXES	VALUATIONS BY SCHOOL DISTRICTS AS EQUALIZED BY DEPARTMENT OF TAXATION: District No. ..... Rate ..... Mills	District No. ..... Rate ..... Mills	District No. 17 Rate 6.4 Mills	District No. ..... Rate ..... Mills	District No. ..... Rate ..... Mills	District No. ..... Rate ..... Mills	Tax including State Homestead ..... Mills	State Tax on Non-Homestead 5.1 Mills	SPECIAL TAXES	TOTAL TAXES		PAID	WHEN PAID: Month Day Year	Number of Receipt	March Settlement 1956	June Settlement 1956	Penalty	November Settlement 1956	Penalty	Collections to First Monday in January 1957	Penalty	Delinquent on First Monday in January 1957	Penalty	Total Delinquent Tax and Penalty	REMARKS
		Dollars	Dollars	Dollars	Dollars	Dollars	Dollars	$ cts.	$ cts.	$ cts.	$ cts.					$ cts.	$ cts.	$ cts.	$ cts.	$ cts.	$ cts.	$ cts.	$ cts.	$ cts.	$ cts.	
1				17				382	08		390	1	PAID IN FULL	MAY 31 1956												
2				17				382	08		390	2	PAID IN FULL	MAY 31 1956												
3				17				382	08		390	3	PAID IN FULL	MAY 31 1956												
4				17				382	08		390	4	PAID IN FULL	MAY 31 1956												
5				446				10020	230		10250	5	PAID IN FULL	MAY 31 1956												
6				17				382	10		392	6	PAID IN FULL	MAY 31 1956												
7				8				180	04		184	7	PAID IN FULL	MAY 31 1956												
8				17				382	10		392	8	PAID IN FULL	MAY 31 1956	1410		31490									
9				17				382	10		392	9	PAID IN FULL	MAY 31 1956												
10				17				382	10		392	10	PAID IN FULL	MAY 31 1956												
11				17				382	08		390	11	PAID IN FULL	MAY 31 1956												
12				746				16762	386		17148	12	PAID IN FULL	MAY 31 1956												
13				17				382	08		390	13	PAID IN FULL	MAY 31 1956												
14												14														
15												15														
16												16														
17												17														
18												18														
19												19														
20												20														
				1370				30782	708		31490						31490									

Assessment Roll and Tax List of Real Property in the Town of Riam

*Indicate Type of Property: R - Residential, C - Commercial, I - Industrial, U - Utility, F - Farm

Form 5C (55) BILLS-BATES COMPANY, MINNEAPOLIS

	In Whose Name Assessed	To Whom Transferred	Description of Property: Subdivision	Sec. or Lot	Town or Block	Rng	Number of Acres of Land: Acres	100ths	No. School District	Indicates Homestead Tax No	Indicates Agricultural Tax No	* Indicates Type of Property	True and Full Valuations: Land Exclusive of Buildings and Improvements (Dollars)	Buildings and Other Structures (Dollars)	Machinery Permanently Attached to Real Estate (Dollars)	Total True and Full Value (Dollars)	Assessed Valuations, Rural: Homestead Up to $4,000 20% (Dollars)	Rural: Over $4,000 and Non-Homestead 33⅓% (Dollars)	All Other: Homestead Up to $4,000 25% (Dollars)	All Other: Over $4,000 and Non-Homestead 40% (Dollars)	All Other: Machinery Permanently Attached to Real Estate 33⅓% (Dollars)	Total Assessed Value (Dollars)	Total Assessed Value as Equalized by the Board of Review (Dollars)	Final Equalized Value (Dollars)
1	A. E. & Selma N. Woock		Sunset Beach	1	3				42	No	Yes													
2	" " "		"	2					"	"														
3	Joseph J. & Gladys Moore		"	3					"	"														
4	" " "		"	4					"	"														
5	Eldar Strommen		"	5					"	"														
6	"		"	6					"	"														
7	George & Anna Newgard		"	7					"	"														
8	Allan R. & Joyce Ragall		"	8					"	"														
9	" " " "		"	9					"	"														
10	Otto J. & Annie M. Jane		"	10					"	"														
11	" " "		"	11					"	"														
12	" " "		"	12					"	"														
13	The Lindtke Company		"	13					"	"														
14	" " "		"	14					"	"														
15	" " "		"	15					"	"														
16	" " "		"	16					"	"														
17	" " "		"	17					"	"														
18	" " "		"	18					"	"														
19																								
20																								

Valuations by School Districts as Equalized by Department of Taxation

	Sold for Taxes	District No. 144 Rate 20.7 Mills	Taxes	District No. Rate Mills	Taxes	District No. Rate Mills	Taxes	District No. Rate Mills	Taxes	District No. Rate Mills	Taxes	Tax including State Homestead	State Tax on Non-Homestead 6.17 Mills	Special Taxes	Total Taxes		Paid	When Paid (Month Day Year)	Number of Receipt	March Settlement 1956	June Settlement 1956	Penalty	November Settlement 1956	Penalty	Collections to First Monday in January 1957	Penalty	Delinquent as First Monday in January 1957	Total Delinquent Tax and Penalty	Remarks
		Dollars	Dollars	Dollars	Dollars	Dollars	Dollars	Dollars	Dollars	Dollars	Dollars	$ cts.	$ cts.	$ cts.	$ cts.					$ cts.	$ cts.	$ cts.	$ cts.	$ cts.	$ cts.	$ cts.	$ cts.	$ cts.	
1		17										348	08		356	1	Balance Paid	OCT 3 1 1956	1578		357		357						
																	Forfeited	MAY 3 1 1956	7811										
2		17										348	10		358	2	Balance Paid	OCT 3 1 1956											
																	Forfeited	MAY 3 1 1956											
3	SOLD FOR TAXES	~~17~~ #10	Abate.	#6829								~~348~~ 304	~~08~~ 08		~~356~~ 312	3											2.04		Per. + 1.15 = Abated
4	SOLD FOR TAXES	~~1349~~ 1294	"	#6829								~~11650~~ 11650	~~300~~ 300		~~11950~~ 11950	4											71.24		Per. 6 = 0.26 "
5		~~574~~ 101										2068	52		2120	5	PAID IN FULL	APR 2 5 1956	5542		7954								
6		278										5690	144		5834	6	PAID IN FULL	APR 2 5 1956											
7		157										3214	82		3296	7	PAID IN FULL	MAY 3 1 1956	1448		3652								
8		17										348	08		356	8	PAID IN FULL	MAY 3 1 1956											
9		17										348	08		356	9	PAID IN FULL	MAY 3 1 1956											
10		193										3950	100		4050	10	PAID IN FULL	MAY 3 1 1956	1449		5120								
11		17										348	08		356	11	PAID IN FULL	MAY 3 1 1956											
12		17										348	10		358	12	PAID IN FULL	MAY 3 1 1956											
13		17										348	08		356	13	2nd Half Paid	OCT 2 3 1956											
14		17										348	10		358	14	1st Half Paid	MAY 3 1 1956											
15		142										2906	94		2900	15	2nd Half Paid	OCT 2 3 1956											
																	1st Half Paid	MAY 3 1 1956	1448		2383		2383						
16		17										348	08		356	16	1st Half Paid	OCT 2 3 1956	1621										
																	2nd Half Paid	OCT 2 3 1956											
17		17										348	10		358	17	1st Half Paid	MAY 3 1 1956											
																	2nd Half Paid	OCT 2 3 1956											
18		17										348	10		358	18	1st Half Paid	MAY 3 1 1956											
19																19													
20																20													
		1654										33854	858		34712						19466		2743				7228		

Assessment Roll and Tax List of Real Property in the Town of Hiram, Cass County, Minnesota, for Taxes for the Year 1955.

Form 3C (55) WILLIAM-BATES COMPANY, MINNEAPOLIS

*Indicate Type of Property: R-Residential, C-Commercial, I-Industrial, U-Utility, F-Farm

	IN WHOSE NAME ASSESSED	TO WHOM TRANSFERRED	DESCRIPTION OF PROPERTY: SUBDIVISION	Sec. or Lot	Town or Block	Reg	Number of Acres of Land: Acres	100ths	No. School District	Indicate Homestead Tax or No	Indicate Agricultural Tax or No	* Indicate Type of Property	TRUE AND FULL VALUATIONS: LAND Exclusive of Structures and Improvements	BUILDINGS and Other Structures	MACHINERY Permanently Attached to Real Estate	TOTAL True and Full Value	ASSESSED VALUATIONS: RURAL: Homestead Up to $4,000 20%	Over $4,000 and Non-Homestead 33⅓%	ALL OTHER: Homestead Up to $4,000 25%	Over $4,000 and Non-Homestead 40%	MACHINERY Permanently Attached to Real Estate 33⅓%	TOTAL ASSESSED VALUE	Total Assessed Value as Equalized by the Board of Review	FINAL EQUALIZED VALUE
			Sunset Beach										Dollars	Dollars	Dollars	Dollars	Dollars	Dollars	Dollars	Dollars	Dollars	Dollars	Dollars	Dollars
1	A. E. & Selma M. Woock		Outlot	A	5				Hiram	No	Yes													
2	The Fredthe Company			Block	Part sold				"	"														
3	Richard L. Gaffuch		Part of Outlot	B					"	"														
4	The Fredthe Company		"	C					"	"														
5																								
6																								
7																								
8																								
9																								
10																								
11																								
12																								
13																								
14																								
15																								
16																								
17																								
18																								
19																								
20																								

	SOLD FOR TAXES	VALUATIONS BY SCHOOL DISTRICTS IN EQUALIZED BY DEPARTMENT OF TAXATION: District No. ..... Rate ..... Mills	District No. ..... Rate ..... Mills	District No. ..... Rate ..... Mills	District No. ..... Rate ..... Mills	District No. ..... Rate ..... Mills	District No. ..... Rate ..... Mills	Tax including State Homestead ..... Mills	State Tax on Non-Homestead 5.17 Mills	SPECIAL TAXES	TOTAL TAXES		PAID	WHEN PAID: Month Day Year	Number of Receipt	March Settlement 1956	June Settlement 1956	Penalty	November Settlement 1956	Penalty	Collections to First Monday in January 1957	Penalty	Delinquent on First Monday in January 1957	Total Delinquent Tax and Penalty	REMARKS
		Dollars	Dollars	Dollars	Dollars	Dollars	Dollars	$ cts.	$ cts.	$ cts.	$ cts.					$ cts.	$ cts.	$ cts.	$ cts.	$ cts.	$ cts.	$ cts.	$ cts.	$ cts.	
1		145						29.68	74		30.42	1	Balance Paid	OCT 31 1956	15775		15.21		15.21					
													2nd Half Paid	MAY 31 1956	7819									
2		8						1.64	04		1.68	2	2nd Half Paid	OCT 23 1956	14621		.84		.84					
													1st Half Paid	MAY 31 1956	10448									
3		8						1.64	04		1.68	3	PAID IN FULL	MAY 31 1956	10410		1.68							
													2nd Half Paid	OCT 23 1956	14621									
4		14						2.86	08		2.94	4	1st Half Paid	MAY 31 1956	10458		1.47		1.47					
5												5												
6												6												
7												7												
8												8												
9												9												
10												10												
11												11												
12												12												
13												13												
14												14												
15												15												
16												16												
17												17												
18												18												
19												19												
20												20												
		175						35.82	90		36.72						19.20		17.52					

Shore Richmond Elmhurst
Pine Point Sunset Beach
Plainview Beach
Point of Lot
Pine Point Beach
Sunset Valley
Sunset View
Charlton Beach
Peaceful Shores
Tamarack Rabbit Beach

Assessment Roll and Tax List of Real Property in the Town of Hiram, Cass County, Minnesota, for Taxes for the Year 1955.

Form 5C (55) 50,000—DATE DUPLICT, 1955—PUBLIC

*Indicate Type of Property: R-Residential, C-Commercial, I-Industrial, U-Utility, F-Farm

	IN WHOSE NAME ASSESSED	TO WHOM TRANSFERRED	DESCRIPTION OF PROPERTY: SUBDIVISION	Sec. or Lot	Town or Block	Reg	Number of Acres of Land: Acres	100ths	No. School District	Indicates Homestead Tax in Yes	Indicates Agricultural Tax in Yes	* Indicates Type Property	TRUE AND FULL VALUATIONS: LAND Exclusive of Structures and Improvements	BUILDINGS and Other Structures	MACHINERY Permanently Attached to Real Estate	TOTAL True and Full Value	ASSESSED VALUATIONS: RURAL: Homestead Up to $1,000 20%	Over $1,000 and Non-Homestead 33⅓%	ALL OTHER: Homestead Up to $1,000 25%	Over $1,000 and Non-Homestead 40%	MACHINERY Permanently Attached to Real Estate 33⅓%	TOTAL ASSESSED VALUE	Total Assessed Value as Equalized by the Board of Review	FINAL EQUALIZED VALUE
			Charlton Beach (Gates 142 Sec. 3-140-31)										Dollars	Dollars	Dollars	Dollars	Dollars	Dollars	Dollars	Dollars	Dollars	Dollars	Dollars	Dollars
1	Anne Frances Buck			1					Un	No	No													
2	Ivar E. & Shirley B. Sigulland, jt			2						"	"													
3	Helen Rice			3						"	"													
4	~~Rufus L. Gookin~~ Elmer L. Gookin			4						"	"													
5	William M. Eichenberg			5						"	"													
6	Marion W. Kennedy		W. 125' of	5						"	"													
7	Marcia M. Eichenberg			6						"	"													
8	June & Allen L. Denny			7						"	"													
9	Mary E. Shelton			8						"	"													
10	Chas. E. & Clara E. Rowe			9						"	"													
11	Ollie C. & Jane Cochran			10						"	"													
12	Alfred C. & Sigrid West			11						Yes	"			50' assessment for 1955								H220		
13	O. M. & Dora Carpenter		W½ of	12						No	"													
14	R. L. & Thelma G. Finley		E½ of	12						"	"													
15	Edward M. & Jane M. Cook		That part of lot 13 lying S. & N. line of 3140	31						"	"													
16	Sam V. Carpenter		" " "	14	"	"	"	"		No	"													
17	Arthur L. & Evelyn S. Hunt		" " "	15	"	"	"	"		"	"													
18	J. M. Brandt		" " "	16	"	"	"	"			"													
19																								
20																								

Cass County, Minnesota, for Taxes for the Year 1955.

	SOLD FOR TAXES	VALUATIONS BY SCHOOL DISTRICTS AS EQUALIZED BY DEPARTMENT OF TAXATION: District No. ..... Rate ..... Mills	District No. ..... Rate ..... Mills	District No. 2340 Rate 24.4 Mills	District No. ..... Rate ..... Mills	District No. ..... Rate ..... Mills	District No. ..... Rate ..... Mills	Tax including State Homestead ..... Mills	State Tax on Non-Homestead 5.17 Mills	SPECIAL TAXES	TOTAL TAXES		PAID	WHEN PAID Month Day Year	Number of Receipt	March Settlement 1956	June Settlement 1956	Penalty	November Settlement 1956	Penalty	Collections to First Monday in January 1957	Penalty	Delinquent on First Monday in January 1957	Total Delinquent Tax and Penalty	REMARKS
		Dollars	Dollars	Dollars	Dollars	Dollars	Dollars	$ cts.	$ cts.	$ cts.	$ cts.						$ cts.	$ cts.	$ cts.	$ cts.	$ cts.	$ cts.	$ cts.	$ cts.	
1				725				9548	220		9768	1	PAID IN FULL	MAY 31 1956	10413		9768								
2				150				3370	78		3448	2	PAID IN FULL	MAY 31 1956	10416		3448								
3				113				2538	58		2596	3	PAID IN FULL	MAY 31 1956	10418		2596								
4				73				1640	38		1678	4	PAID IN FULL	APR 30 1956	5943		1678								
5	SOLD FOR TAXES			250				5618	130		5748	5											5748		
6				275				6178	142		6320	6	PAID IN FULL	MAY 31 1956	10415		6320								
7				300				6740	156		6896	7	PAID IN FULL	MAY 31 1956	10417		6896								
8	SOLD FOR TAXES			169				3798	88		3886	8	PAID IN FULL	APR 26 1956	5898		3886								
9				225				5056	116		5172	9	PAID IN FULL	APR 30 1956	5945		5172								
10				225				5056	116		5172	10	PAID IN FULL	Apr. 23 1956	5533		5172								
11				247				5550	128		5678	11	PAID IN FULL	MAY 31 1956	10412		5678								
12				H220				4942			4942	12	PAID IN FULL	MAY 26 1956	6792		4942								
13				283				6358	146		6504	13	2nd Half Paid 1st Half Paid	SEP 24 1956 MAY 29 1956	13733 6734		3252		3252						
14				350				7864	180		8044	14	PAID IN FULL	MAY 31 1956	11162		8044								
15				17				382	08		390	15	PAID IN FULL	MAY 31 1956	10414		390								
16				360				8088	186		8274	16	PAID IN FULL	MAY 28 1956	6795		8274								
17				328				7370	170		7540	17	PAID IN FULL	MAY 31 1956	10414		7540								
18				17				382	08		390	18	PAID IN FULL	APR 25 1956	5596		390								
19												19													
20												20													
				H220 3867 4087				90478	1968		92446						83446		3252				5748		

Assessment Roll and Tax List of Real Property in the Town of Hiram, Cass County, Minnesota, for Taxes for the Year 1955.

Form 5C (53) WILLIAM-BATH COMPANY, SUBSIDIARY

*Indicate Type of Property: R - Residential, C - Commercial, I - Industrial, U - Utility, F - Farm

In Whose Name Assessed	To Whose Transferred	Description of Property: Subdivision	Sec. or Lot	Town or Block	Reg.	Number of Acres of Land: Acres	100ths	Indicate Homestead Yes or No	Indicate Agricultural Yes or No	*Indicate Type of Property	No. School District	True and Full Valuations: Land Exclusive of Structures and Improvements	Buildings and Other Structures	Machinery Permanently Attached to Real Estate	Total True and Full Value	Assessed Valuations — Rural: Homestead Up to $4,000 20%	Rural: Over $4,000 and Non-Homestead 33⅓%	All Other: Homestead Up to $4,000 25%	All Other: Over $4,000 and Non-Homestead 40%	Machinery Permanently Attached to Real Estate 33⅓%	Total Assessed Value	Total Assessed Value as Equalized by the Board of Review	Final Equalized Value
												Dollars	Dollars	Dollars	Dollars	Dollars	Dollars	Dollars	Dollars	Dollars	Dollars	Dollars	Dollars
Mrs Blanche Guth		(Bird Lake 2 & 3 + part of Government Lots 4 & 5 - 13-14-31)	1					un	No	40													
Victor G. Anderson			2					"	"	"													
Victor G. + Theodore G. Anderson			3					"	"	"													
Frank + Jessie Green			4			4 + NE¼ of lot 5		"	"	"													
Hackensack Lumber + Hardware Co		Land Incorporated				S½ of NE¼ of 12		"	"	"													
" " "		"	6			6		"	"	"													
" " "		"	7			7		"	"	"													
Paul William Mosher			8			8		"	"	"													
John F. + Alma S. Green			9			9		40	"	"													
" " "			10			10		70	"	"													
" " "			11			11		"	"	"													
C. C. Ecklund			12			12	N½ of	"	"	"													
Floyd E. + Philip C. Eichorn			13			12	S½ of	"	"	"													
Newman F. Nies			14			13		"	"	"													
Wendal F. Nies			15			14		"	"	"													
Newman F. Nies			16			15		"	"	"													
Freda Nies			17			16		"	"	"													
LaVern L. Nies			18			17		"	"	"													
J. H. + Mollie Muckfeldes			19			18		"	"	"													
Walter M. Herschberger			20			19		"	"	"													

Valuations by School Districts as Equalized by Department of Taxation

Sold for Taxes	District No. ..... Rate ..... Mills	District No. ..... Rate ..... Mills	District No. ..... Rate ..... Mills	District No. ..... Rate ..... Mills	District No. ..... Rate ..... Mills	District No. ..... Rate ..... Mills	Tax including State Homestead ..... Mills	State Tax on Non-Homestead 5.17 Mills	Special Taxes	Total Taxes		Paid	When Paid (Month Day Year)	Number of Receipt	March Settlement 1956	June Settlement 1956	Penalty	November Settlement 1956	Penalty	Collections to First Monday in January 1957	Penalty	Delinquent on First Monday in January 1957	Penalty	Total Delinquent Tax and Penalty	Remarks
	Dollars	Dollars	Dollars	Dollars	Dollars	Dollars	$ cts.	$ cts.	$ cts.	$ cts.					$ cts.	$ cts.	$ cts.	$ cts.	$ cts.	$ cts.	$ cts.	$ cts.	$ cts.	$ cts.	
SOLD FOR TAXES	118						2416	62		2478	1	PAID IN FULL	MAY 31 1956	7805		2478									
	126						2578	64		2642	2	PAID IN FULL	MAY 22 1956	6700		2642									
	17						348	08		356	3	PAID IN FULL	MAY 31 1956	10420		356									
	67						1372	34		1406	4	PAID IN FULL	MAY 12 1956	6161		1406									
	17						348	08		356	5	PAID IN FULL	MAY 12 1956												
	17						348	10		358	6	PAID IN FULL	MAY 31 1956	6855		716									
	17						348	10		358	7	PAID IN FULL	MAY 31 1956												
	17						348	08		356	8	PAID IN FULL	MAY 31 1956	10422		356									
SOLD FOR TAXES	110						2252			2252	9	2nd Half Paid / 1st Half Paid	OCT 31 1956 / MAY 31 1956												
SOLD FOR TAXES	145						2968	74		3042	10	2nd Half Paid / 1st Half Paid	OCT 31 1956 / MAY 31 1956	10436		3497		3497							
	81						1658	42		1700	11	2nd Half Paid / 1st Half Paid	OCT 31 1956 / MAY 31 1956	15772											
	81						1658	42		1700	12	PAID IN FULL	APR 23 1956	5536		1700									
	126						2578	64		2642	13	PAID IN FULL	APR 23 1956	5532		2642									
	17						348	08		356	14	2nd Half Paid / 1st Half Paid	OCT 31 1956 / MAY 31 1956	15652 / 10434		178		178							
	114						2334	60		2394	15	PAID IN FULL	MAY 31 1956	10426		2394									
	114						2334	60		2394	16	2nd Half Paid / 1st Half Paid	OCT 31 1956 / MAY 31 1956	15652 / 10434		1197		1197							
	145						2968	74		3042	17	PAID IN FULL	MAY 31 1956	10429		3042									
	60						1228	32		1260	18	PAID IN FULL	MAY 31 1956	10426		1260									
	129						2640	66		2706	19	PAID IN FULL	FEB 23 1956	3045	27 06										
	103						2108	54		2162	20	PAID IN FULL	MAY 31 1956	10431		2162									
	110 / 1511 / 1621						33180	780		33960					27 06	26382		4872							

Assessment Roll and Tax List of Real Property in the Town of Hiram, Cass County, Minnesota, for Taxes for the Year 1955.

Form SC (55) BILLIG-BLAKE SURVEY, MINNEAPOLIS

*Indicate Type of Property: R-Residential, C-Commercial, I-Industrial, U-Utility, F-Farm

	IN WHOSE NAME ASSESSED	TO WHOM TRANSFERRED	DESCRIPTION OF PROPERTY: SUBDIVISION	Sec. or Lot	Town or Block	Reg	Number of Acres of Land: Acres	100ths	No. School District	Indicate Homestead Yes or No	Indicate Agricultural Yes or No	* Indicate Type of Property	TRUE AND FULL VALUATIONS: LAND Exclusive of Structures and Improvements	BUILDINGS and Other Structures	MACHINERY Permanently Attached to Real Estate	TOTAL True and Full Value	ASSESSED VALUATIONS: RURAL: Homestead Up to $4,000 20%	RURAL: Over $4,000 and Non-Homestead 33⅓%	ALL OTHER: Homestead Up to $4,000 25%	ALL OTHER: Over $4,000 and Non-Homestead 40%	MACHINERY Permanently Attached to Real Estate 33⅓%	TOTAL ASSESSED VALUE	Total Assessed Value as Equalized by the Board of Review	FINAL EQUALIZED VALUE
							Acres	100ths					Dollars	Dollars	Dollars	Dollars	Dollars	Dollars	Dollars	Dollars	Dollars	Dollars	Dollars	Dollars
1	Paul William Moshier		Peaceful Shores	20					Un	70	40													
2	Earl A. Ryan			21						"	"													
3	Jargim Evenson			22						"	"													
4	John C. & Marie K. Jensen			23						"	"													
5	Lewis J. & Ruth R. Falk			23						"	"													
6	Wendell L. & ~~Laurence~~ Laverne L. Nice			24						"	"													
7	Earl A. Ryan			25						"	"													
8	" "			26						"	"													
9	William E. & Ruth M. Munn			27						"	"													
10	" " "			28						"	"													
11	Newman T. Nice			29						"	"													
12	Roy C. & Grace J. Ritter			30						"	"													
13	Michael Kastan Jr. & Annie C. Kastan		N½ of S½ of Lot 31	31						"	"													
14	Floyd L. & Vera Alene Brady			32						"	"													
15	Earl A. Ryan			33						"	"													
16	Stephan A. & Elizabeth M. Weiss		Randall	34						"	"													
17	" " "			35						"	"													
18	" " "			36						"	"													
19	Ralph C. & Cora Lee Arbaugh			37						"	"													
20	" " "			38						40	"													

	SOLD FOR TAXES	VALUATIONS BY SCHOOL DISTRICTS AS EQUALIZED BY DEPARTMENT OF TAXATION: District No. 14 Rate 24.5 Mills	District No. Rate Mills	District No. Rate Mills	District No. Rate Mills	District No. Rate Mills	Tax including State Homestead	State Tax on Non-Homestead 5.17 Mills	SPECIAL TAXES	TOTAL TAXES		PAID	WHEN PAID	Number of Receipt	March Settlement 1956	June Settlement 1956	Penalty	November Settlement 1956	Penalty	Collections to First Monday in January 1957	Penalty	Delinquent on First Monday in January 1957	Penalty	Total Delinquent Tax and Penalty	REMARKS
		Dollars	Dollars	Dollars	Dollars	Dollars	$ cts.	$ cts.	$ cts.	$ cts.			Month Day Year		$ cts.	$ cts.	$ cts.	$ cts.	$ cts.	$ cts.	$ cts.	$ cts.	$ cts.	$ cts.	
1		17					3.48	08		3.56	1	PAID IN FULL	MAY 31 1956	10422		3.56									
2		17					3.48	08		3.56	2	PAID IN FULL	MAY 31 1956	10450		3.56									
3		17					3.48	08		3.56	3	PAID IN FULL	FEB 7 1956	1577	3.56										
4		17					3.48	08		3.56	4	PAID IN FULL	MAY 31 1956	10424		3.56									
5		17					3.48	08		3.56	5	PAID IN FULL	JUL 27 1956	10661				3.56	07						
6		17					3.48	08		3.56	6	PAID IN FULL 2nd Half Paid 1st Half Paid	MAY 31 1956 OCT 26 1956 MAY 31 1956	10428 15370 8970		3.56		3.56							
7		17					3.48	08		3.56	7	2nd Half Paid 1st Half Paid	OCT 26 1956 MAY 31 1956	15370 8970		3.56									
8		17					3.48	08		3.56	8	1st Half Paid	MAY 31 1956												
9		17					3.48	08		3.56	9	PAID IN FULL	MAY 31 1956	10421		7.12									
10		17					3.48	08		3.56	10	PAID IN FULL	MAY 31 1956												
11		17					3.48	08		3.56	11	2nd Half Paid 1st Half Paid	OCT 31 1956 MAY 31 1956	15652 10434		1.78		1.78							
12		96					19.64	50		20.14	12	PAID IN FULL	APR 25 1956	5593		20.14									
13		86					17.60	44		18.04	13	PAID IN FULL	APR 26 1956	6004		18.04									
14		17					3.48	08		3.56	14	PAID IN FULL	MAY 31 1956	10425		3.56									
15		17					3.48	08		3.56	15	2nd Half Paid 1st Half Paid	OCT 26 1956 MAY 31 1956	10376 8970		1.78		1.78							
16		104					21.28	54		21.82	16	2nd Half Paid 1st Half Paid	OCT 31 1956 MAY 31 1956												
17		117					23.94	60		24.54	17	2nd Half Paid 1st Half Paid	OCT 31 1956 MAY 31 1956			32.00		32.00							
18		84					17.20	44		17.64	18	2nd Half Paid 1st Half Paid	OCT 31 1956 MAY 31 1956	10425 15893											
19		251					51.38	130		52.68	19	2nd Half Paid 1st Half Paid	AUG 31 1956 APR 25 1956	5549		34.42		34.42							
20		75					15.36			15.36	20	2nd Half Paid 1st Half Paid	AUG 31 1956 APR 25 1956	1364											
		75 759 1034					21.164	486		21.650					3.56	136.24		76.70							

Assessment Roll and Tax List of Real Property in the Town of Hiram, Cass County, Minnesota, for Taxes for the Year 1955.

Form SC (55) [illegible]

*Indicate Type of Property: R - Residential, C - Commercial, I - Industrial, U - Utility, F - Farm

	IN WHOSE NAME ASSESSED	TO WHOM TRANSFERRED	DESCRIPTION OF PROPERTY: SUBDIVISION	Sec. or Lot	Town or Block	Rng	Number of Acres of Land: Acres	Number of Acres of Land: 100ths	No. School District	Indicate Homestead Tax as Yes or No	Indicate Rural Tax as Yes or No	Indicate Type of Property	TRUE AND FULL VALUATIONS: LAND Exclusive of Structures and Improvements	BUILDINGS and Other Structures	MACHINERY Permanently Attached to Real Estate	TOTAL True and Full Value	ASSESSED VALUATIONS: RURAL: Homestead Up to $4,000 20%	RURAL: Over $4,000 and Non-Homestead 33⅓%	ALL OTHER: Homestead Up to $4,000 25%	ALL OTHER: Over $4,000 and Non-Homestead 40%	MACHINERY Permanently Attached to Real Estate 33⅓%	TOTAL ASSESSED VALUE	Total Assessed Value as Equalized by the Board of Review	FINAL EQUALIZED VALUE
													Dollars	Dollars	Dollars	Dollars	Dollars	Dollars	Dollars	Dollars	Dollars	Dollars	Dollars	Dollars
1	Paul E. Huckleberry		Peaceful Shores	39					6m	no	yes													
2	" "			40						"	"													
3	Gerald W. & Melba M. Barrow			41						no yes	"													
4	" " "			42						no yes	"													
5	" " "			43						no	"													
6	Oscar M. & Gazella Magnuson			44						"	"													
7	Irving A. & Hazel M. Kellum			45						"	"													
8	Henry S. G. Igau			46						"	"													
9	" " "			47						"	"													
10	Carl A. Ryan			48						"	"													
11	James M. Hicks			49						"	"													
12	" "			50						"	"													
13	John F. & Alma S. Greer		Outlot	A						"	"													
14	Carl A. Ryan			B						"	"													
15	" "			C						"	"													
16																								
17																								
18																								
19																								
20																								

VALUATIONS BY SCHOOL DISTRICTS AS EQUALIZED BY DEPARTMENT OF TAXATION

	SOLD FOR TAXES	District No. 2 Rate 204 Mills	District No. ..... Rate ..... Mills	District No. ..... Rate ..... Mills	District No. ..... Rate ..... Mills	District No. ..... Rate ..... Mills	District No. ..... Rate ..... Mills	Tax including State Homestead	State Tax on Non-Homestead 5.17 Mills	SPECIAL TAXES	TOTAL TAXES		PAID	WHEN PAID Month Day Year	Number of Receipt	March Settlement 1956	June Settlement 1956	Penalty	November Settlement 1956	Penalty	Collections to First Monday in January 1957	Penalty	Delinquent on First Monday in January 1957	Penalty	Total Delinquent Tax and Penalty	REMARKS
		Dollars	Dollars	Dollars	Dollars	Dollars	Dollars	$ cts.	$ cts.	$ cts.	$ cts.					$ cts.	$ cts.	$ cts.	$ cts.	$ cts.	$ cts.	$ cts.	$ cts.	$ cts.	$ cts.	
1		17						348	10		358	1	PAID IN FULL	OCT 1 1956	14108				716	25					
2		17						348	10		358	2	PAID IN FULL	OCT 1 1956											
3		H 112 / 147						6324	182		6426	3	Balance Paid / First Half Paid	AUG 28 1956 / MAY 28 1956	13623		6338		6000						
4		H 103 / 83						1986	30 / 74		2030	4	Balance Paid / First Paid	AUG 20 1956 / MAY 22 1956	6714										
5		185						3786	96		3882	5	Balance Paid / First Paid	AUG 20 1956 / MAY 22 1956											
6		129						2640	66		2706	6	PAID IN FULL	MAY 31 1956	10410		2706								
7		118						2416	62		2478	7	PAID IN FULL	MAY 31 1956	10431		2478								
8		17						348	10		358	8	PAID IN FULL	MAY 31 1956	10433		716								
9		17						348	10		358	9	PAID IN FULL	MAY 31 1956											
10		17						348	10		358	10	2nd Half Paid / 1st Half Paid	OCT 26 1956 / MAY 31 1956	15870 / 9770		179		179						
11	SOLD FOR TAXES	17						348	10		358	11	PAID IN FULL	MAY 31 1956	7342		716								
12	SOLD FOR TAXES	17						348	10		358	12	PAID IN FULL	MAY 31 1956											
13		434						8884	224		9108	13	2nd Half Paid / 1st Half Paid	OCT 31 1956 / MAY 31 1956	15772 / 10436		4554		4554						
14		50						1024	26		1050	14	2nd Half Paid / 1st Half Paid	OCT 26 1956 / MAY 31 1956	15870 / 9770		525		87						
15		33						676	16		692	15	2nd Half Paid / 1st Half Paid	OCT 26 1956 / MAY 31 1956	15870 / 9771		346								
16												16														
17												17														
18												18														
19												19														
20		H 1320 / 1354 / 1474						30172	706		30878	20					15558		12320							

Assessment Roll and Tax List of Real Property in the Town of Hiram, Cass County, Minnesota, for Taxes for the Year 1955.

Form SC (53) HILLSBORO COMPANY, MINNEAPOLIS

*Indicate Type of Property: R-Residential, C-Commercial, I-Industrial, U-Utility, F-Farm

In Whose Name Assessed	To Whom Transferred	Description of Property: Subdivision	Sec. or Lot	Town or Block	Rng	Number of Acres of Land: Acres	100ths	No. School District	Indicates Homestead Tax Re	Indicates Agricultural Tax Re	*Indicates Type of Property	True and Full Valuations: Land Exclusive of Structures and Improvements (Dollars)	Buildings and Other Structures (Dollars)	Machinery Permanently Attached to Real Estate (Dollars)	Total True and Full Value (Dollars)	Assessed Valuations, Rural: Homestead Up to $4,000 20% (Dollars)	Rural: Over $4,000 and Non-Homestead 33⅓% (Dollars)	All Other: Homestead Up to $1,000 25% (Dollars)	All Other: Over $4,000 and Non-Homestead 40% (Dollars)	Machinery Permanently Attached to Real Estate 33⅓% (Dollars)	Total Assessed Value (Dollars)	Total Assessed Value as Equalized by the Board of Review (Dollars)	Final Equalized Value (Dollars)
		Hackensack Bathing Beach (Part of Lot 4-Sec 13-140-31)																					
Henry R. & Augusta Henderson			1					un	No	No													
" " "			2						"	"													
" " "			3						No	No													
" " "			4						No	No													
" " "			5						"	"													
			6						"	"													
Vernon A. & Gretchen G. Christenson, Chas. M. Moss & Dorothy J. Buckbow			7						"	"													
Reg'd & Edna G. Swanson																							
~~Sophie Kendall~~			8						"	"													
" "			9						"	"													
" "			10						"	"													
" "			11						"	"													
			12																				
			13																				
			14																				
			15																				
			16																				
			17																				
			18																				
			19																				
			20																				

Cass County, Minnesota, for Taxes for the Year 1955.

	Sold for Taxes	Valuations by School Districts as Equalized by Department of Taxation: District No. ..... Rate ..... Mills	District No. ..... Rate ..... Mills	District No. ..... Rate ..... Mills	District No. ..... Rate ..... Mills	District No. ..... Rate ..... Mills	Tax including State Homestead ..... Mills	State Tax on Non-Homestead 5.11 Mills	Special Taxes	Total Taxes	Paid	When Paid: Month	Day	Year	Number of Receipt	March Settlement 1956	June Settlement 1956	Penalty	November Settlement 1956	Penalty	Collections to First Monday in January 1957	Penalty	Delinquent on First Monday in January 1957	Total Delinquent Tax and Penalty	Remarks
		Dollars	Dollars	Dollars	Dollars	Dollars	$ cts.	$ cts.	$ cts.	$ cts.						$ cts.	$ cts.	$ cts.	$ cts.	$ cts.	$ cts.	$ cts.	$ cts.	$ cts.	
1		80					1638	42		1680	PAID IN FULL	APR	2	1956											
2		73					1494	38		1532	PAID IN FULL	APR	2	1956	4742		10044								
3				4 79			1774			1774	PAID IN FULL	APR	2	1956											
4		174					3562	90		3652	PAID IN FULL	APR	2	1956											
5		67					1372	34		1406	PAID IN FULL	APR	2	1956											
6	SOLD FOR TAXES	75					1536	38		1574	PAID IN FULL	MAY	31	1956	10437		800						774		
7		75					1536	38		1574	PAID IN FULL	MAY	31	1956											
8		65					1330	34		1364	PAID IN FULL	MAY	31	1956											
9		63					1290	32		1322	PAID IN FULL	MAY	31	1956	10438		5938								
10		63					1290	32		1322	PAID IN FULL	MAY	31	1956											
11		17					348	08		356	PAID IN FULL	MAY	31	1956											
12																									
13																									
14																									
15																									
16																									
17																									
18																									
19																									
20																									
		75		4 79 = 79			1774										16782						774		
				— 75			15396	344		17556															
		75		79 = 891			17170																		

Assessment Roll and Tax List of Real Property in the Town of Hiram, Cass County, Minnesota, for Taxes for the Year 1955.

*Indicate Type of Property: R - Residential, C - Commercial, I - Industrial, U - Utility, F - Farm

IN WHOSE NAME ASSESSED	TO WHOM TRANSFERRED	DESCRIPTION OF PROPERTY: SUBDIVISION (Part of Lots 3 & 4 Sec. 10-140-31)	Sec. of Lot	Town or Block	Rng	Number of Acres of Land: Acres	100ths	No. School District	Indicates Homestead by Yes or No	Indicates Agricultural by Yes or No	*Indicates Type of Property	TRUE AND FULL VALUATIONS: LAND Exclusive of Standing Crops Improvements (Dollars)	BUILDINGS and Other Structures (Dollars)	MACHINERY Permanently Attached to Real Estate (Dollars)	TOTAL True and Full Value (Dollars)	ASSESSED VALUATIONS: RURAL: Homestead Up to $4,000 20% (Dollars)	RURAL: Over $4,000 and Non-Homestead 33⅓% (Dollars)	ALL OTHER: Homestead Up to $1,000 25% (Dollars)	ALL OTHER: Over $4,000 and Non-Homestead 40% (Dollars)	MACHINERY Permanently Attached to Real Estate 33⅓% (Dollars)	TOTAL ASSESSED VALUE (Dollars)	Total Assessed Value as Equalized by the Board of Review (Dollars)	FINAL EQUALIZED VALUE (Dollars)
Lien C. & Esther G. Sarles		1							an	No	4												
L. C. & Esther Sarles		2							"	"													
C. E. & Esther M. Knaack		3							"	"													
Bessie ~~Kendall~~ N. & Clarence Kendall		4							"	"		25 lots added by Town Bd. on 1-9-53											
Clarence & Bessie N. Kendall	" "	5							"	"		Homestead C. & B. N. Kendall											A 93
" " N. & "	" "	6							"	"		16 Lots added by Town Bd. on Sep. 1955											88
Carl A. Ryan		7							"	"													
Clarence & Bessie ~~Kendall~~ N. & Clarence Kendall		8							"	"													
Carl A. Ryan		9							"	"													
" "		10							"	"													
" "		11							"	"													
" "		12							"	"													
" "		13							"	"													
" "		14							"	"													
" "		15							"	"													
" "		16							"	"													
" "		17							"	"													
" "		18							"	"													
Mary Farnet & George F. Hoppe		19							"	"													
" " " "		20							"	"													

	VALUATIONS BY SCHOOL DISTRICTS AS EQUALIZED BY DEPARTMENT OF TAXATION: District No. ..... Rate ..... Mills	District No. 2 Rate 9.5 Mills	District No. ..... Rate ..... Mills	District No. ..... Rate ..... Mills	District No. ..... Rate ..... Mills	District No. ..... Rate ..... Mills	District No. ..... Rate ..... Mills	Tax including State Homestead ..... Mills	State Tax on Non-Homestead 5.17 Mills	SPECIAL TAXES	TOTAL TAXES		PAID	WHEN PAID (Month Day Year)	Number of Receipt	March Settlement 1956	June Settlement 1956	Penalty	November Settlement 1956	Penalty	Collections to First Monday in January 1957	Penalty	Delinquent on First Monday in January 1957	Penalty	Total Delinquent Tax and Penalty	REMARKS
	Dollars	Dollars	Dollars	Dollars	Dollars	Dollars	Dollars	$ cts.	$ cts.	$ cts.	$ cts.					$ cts.	$ cts.	$ cts.	$ cts.	$ cts.	$ cts.	$ cts.	$ cts.	$ cts.	$ cts.	$ cts.	
1		55						1126	28		1154	1	PAID IN FULL	MAY 31 1956	10444		1154										
2		193						2722	68		2790	2	PAID IN FULL	MAY 31 1956 / AUG 17 1956	10444 / 13044		2790										
3		117						2394	60		2454	3	PAID IN FULL	AUG 4 1956	13434				2454	57							
4	A 93							1904			1904	4	PAID IN FULL	MAY 4 1956	5669		1904										
5		88						1802	46		1848	5	2nd Half Paid / 1st Half Paid	OCT 16 1956 / MAY 31 1956	14327 / 14442		924		924								
6		33						676	16		692	6	PAID IN FULL	MAY 31 1956	14439		692										
7		33						676	16		692	7	2nd Half Paid / 1st Half Paid	OCT 26 1956 / MAY 31 1956	15312 / 9969		346		346								
8		33						676	16		692	8	PAID IN FULL	MAY 31 1956	10444		692										
9		50						1024	26		1050	9	PAID IN FULL	OCT 31 1956													
10		33						676	16		692	10	PAID IN FULL	OCT 31 1956	15777				2436	87							
11		33						676	18		694	11	PAID IN FULL	OCT 31 1956													
12		33						676	18		694	12	2nd Half Paid / 1st Half Paid	OCT 26 1956 / MAY 31 1956													
13		33						676	18		694	13	2nd Half Paid / 1st Half Paid	OCT 26 1956 / MAY 31 1956													
14		33						676	18		694	14	2nd Half Paid / 1st Half Paid	OCT 26 1956 / MAY 31 1956		7969	2426		2426							
15		33						676	18		694	15	2nd Half Paid / 1st Half Paid	OCT 26 1956 / MAY 31 1956		15372											
16		33						676	16		692	16	2nd Half Paid / 1st Half Paid	OCT 26 1956 / MAY 31 1956													
17		33						676	16		692	17	2nd Half Paid / 1st Half Paid	OCT 26 1956 / MAY 31 1956													
18		33						676	16		692	18	2nd Half Paid / 1st Half Paid	OCT 26 1956 / MAY 31 1956													
19		17						348	08		356	19	PAID IN FULL	MAY 31 1956	11443		356										
20		30						614	16		630	20	PAID IN FULL	MAY 31 1956			630										
	A 93	886						20046	454		20500						11914		8586								
		979																									

Assessment Roll and Tax List of Real Property in the Town of Hiram

Form 3C (35) BILLING-DATE COMPANY, MINNEAPOLIS

*Indicate Type of Property: R - Residential, C - Commercial, I - Industrial, U - Utility, F - Farm

	IN WHOSE NAME ASSESSED	TO WHOM TRANSFERRED	DESCRIPTION OF PROPERTY: SUBDIVISION	Sec. or Lot	Town or Block	Rng	Number of Acres of Land: Acres	Number of Acres of Land: 100ths	No. School District	Indicate Homestead Tax or No	Indicate Agricultural Tax or No	*Indicate Type of Property	TRUE AND FULL VALUATIONS: LAND Exclusive of Structures and Improvements (Dollars)	BUILDINGS and Other Structures (Dollars)	MACHINERY Permanently Attached to Real Estate (Dollars)	TOTAL True and Full Value (Dollars)	ASSESSED VALUATIONS: RURAL: Homestead Up to $1,000 20% (Dollars)	RURAL: Over $4,000 and Non-Homestead 33⅓% (Dollars)	ALL OTHER: Homestead Up to $1,000 25% (Dollars)	ALL OTHER: Over $4,000 and Non-Homestead 40% (Dollars)	MACHINERY Permanently Attached to Real Estate 33⅓% (Dollars)	TOTAL ASSESSED VALUE (Dollars)	Total Assessed Value as Equalized by the Board of Review (Dollars)	FINAL EQUALIZED VALUE (Dollars)
1	Carl A. Ryan		Peaceful Valley	21					Un	No	Yes													
2	" "			22						"	"													
3	" "			23						"	"													
4	Jane A. Peterson			24						"	"													
5	" "			25						"	"													
6																								
7																								
8																								
9																								
10																								
11																								
12																								
13																								
14																								
15																								
16																								
17																								
18																								
19																								
20																								

Shore Richmond | Richmond | Peaceful Valley | Sunset Beach | White Pine | Charlton Beach | Plainview Beach | Pal Shores | Kensack Bathing Beach | Sunset View | 1st Addition to Casswood Shores

	SOLD FOR TAXES	VALUATIONS BY SCHOOL DISTRICTS AS EQUALIZED BY DEPARTMENT OF TAXATION: District No. ..... Rate ..... Mills (Dollars)	District No. 249 Rate 43.5 Mills (Dollars)	District No. ..... Rate ..... Mills (Dollars)	District No. ..... Rate ..... Mills (Dollars)	District No. ..... Rate ..... Mills (Dollars)	District No. ..... Rate ..... Mills (Dollars)	Tax including State Homestead ..... Mills ($ cts.)	State Tax on Non-Homestead 5.1 Mills ($ cts.)	SPECIAL TAXES ($ cts.)	TOTAL TAXES ($ cts.)		PAID	WHEN PAID (Month Day Year)	Number of Receipt	March Settlement 1956 ($ cts.)	June Settlement 1956 ($ cts.)	Penalty ($ cts.)	November Settlement 1956 ($ cts.)	Penalty ($ cts.)	Collections to First Monday in January 1957 ($ cts.)	Penalty ($ cts.)	Delinquent on First Monday in January 1957 ($ cts.)	Total Delinquent Tax and Penalty ($ cts.)	REMARKS
1		33						6 76	16		6 92	1	PAID IN FULL	MAY 31 1956	5941		6 92								
2		33						6 76	18		6 94	2	PAID IN FULL	MAY 31 1956			6 94								
3	PAID FOR TAXES	33						6 76	18		6 94	3	PAID IN FULL	APR 26 1956			6 94								
4		33						6 76	16		6 92	4	PAID IN FULL	APR 26 1956	5940		6 92								
5		33						6 76	18		6 94	5	PAID IN FULL	APR 26 1956			6 94								
6												6													
7												7													
8												8													
9												9													
10												10													
11												11													
12												12													
13												13													
14												14													
15												15													
16												16													
17												17													
18												18													
19												19													
20												20													
		165						3380	86		3466						3466								

Assessment Roll and Tax List of Real Property in the Town of Hiram, Cass County, Minnesota, for Taxes for the Year 1955.

Form SC (55) MILLAR-BATE PRINTING, MINNEAPOLIS

*Indicate Type of Property: R-Residential, C-Commercial, I-Industrial, U-Utility, F-Farm

	IN WHOSE NAME ASSESSED	TO WHOM TRANSFERRED	DESCRIPTION OF PROPERTY: SUBDIVISION	Sec. or Lot	Town or Block	Rng	Number of Acres of Land: Acres	100ths	No. School District	Indicate Homestead by Yes or No	Indicate Agricultural Land by Yes or No	* Indicate Type of Property	TRUE AND FULL VALUATIONS: LAND Exclusive of Structures and Improvements	BUILDINGS and Other Structures	MACHINERY Permanently Attached to Real Estate	TOTAL True and Full Value	ASSESSED VALUATIONS: RURAL: Homestead Up to $1,000 20%	RURAL: Over $4,000 and Non-Homestead 33⅓%	ALL OTHER: Homestead Up to $1,000 25%	ALL OTHER: Over $4,000 and Non-Homestead 40%	ALL OTHER: MACHINERY Permanently Attached to Real Estate 33⅓%	TOTAL ASSESSED VALUE	Total Assessed Value as Equalized by the Board of Review	FINAL EQUALIZED VALUE
							Acres	100ths					Dollars	Dollars	Dollars	Dollars	Dollars	Dollars	Dollars	Dollars	Dollars	Dollars	Dollars	Dollars
			(Part of Lot 2. Sec. 24-140-31)																					
1	William W. & Martha Elsie Wimberly			1			Beg N.50' of E.80'		UN	No	Yes													
	Foster & Mary E. Shepard & Elsie M. & Jessie E. Carroll		E 80' of N 50' of	1						"	"													
	William W. & Martha Elsie Wimberly			2						Yes	"													
4	Melvin G. & Emily C. Willard			3						No	"													
5	Earl L. & Barbara L. Ford			4						"	"													
6	Edward E. & Eileen E. Bodenhofer			5						"	"													
7	Norman & Betty Ann Bass			6						"	"													
8	Lorraine C. Bodenhofer			7						"	"													
9	Laurence A. & Iris E. Nelson			8						"	"													
10	Wm. E. & Anna G. Bodenhofer			9						Yes	"													
11	" " "			10						"	"													
12	" " "			11						"	"													
13																								
14																								
15																								
16																								
17																								
18																								
19																								
20																								

	SOLD FOR TAXES	VALUATIONS BY SCHOOL DISTRICTS AS EQUALIZED BY DEPARTMENT OF TAXATION: District No. ..... Rate ..... Mills	District No. ..... Rate ..... Mills	District No. ..... Rate ..... Mills	District No. ..... Rate ..... Mills	District No. ..... Rate ..... Mills	District No. ..... Rate ..... Mills	Tax including State Homestead ..... Mills	State Tax on Non-Homestead 5.1 Mills	SPECIAL TAXES	TOTAL TAXES		PAID	WHEN PAID	Number of Receipt	March Settlement 1956	June Settlement 1956	Penalty	November Settlement 1956	Penalty	Collections to First Monday in January 1957	Penalty	Delinquent on First Monday in January 1957	Penalty	Total Delinquent Tax and Penalty	REMARKS
		Dollars	Dollars	Dollars	Dollars	Dollars	Dollars	$ cts.	$ cts.	$ cts.	$ cts.			Month Day Year		$ cts.	$ cts.	$ cts.	$ cts.	$ cts.	$ cts.	$ cts.	$ cts.	$ cts.	$ cts.	
1		164						3356	84		3440	1	PAID IN FULL	MAY 31 1956			3440									
2		8						164	04		168	2	PAID IN FULL	MAY 31 1956	10445		168									
3	H	3						62			62	3	PAID IN FULL	MAY 31 1956			62									
4		5						102	02		104	4	PAID IN FULL	MAY 28 1956	6259		104									
5		5						102	02		104	5	PAID IN FULL	MAY 31 1956	7374		104									
6	SOLD FOR TAXES	5						102	02		104	6	PAID IN FULL	MAY 31 1956	10446		104									
7	SOLD FOR TAXES	5						102	02		104	7	PAID IN FULL	MAY 22 1956												
8	SOLD FOR TAXES	5						102	02		104	8	PAID IN FULL	MAY 22 1956												
9	SOLD FOR TAXES	5						102	02		104	9	PAID IN FULL	MAY 22 1956												
10	H	3						62			62	10	PAID IN FULL	MAY 22 1956	1698		498									
11	SOLD FOR TAXES H	3						62			62	11	PAID IN FULL	MAY 22 1956												
12	SOLD FOR TAXES H	3						62			62	12	PAID IN FULL	MAY 22 1956												
13												13														
14												14														
15												15														
16												16														
17												17														
18												18														
19												19														
20	H	12										20														
		322						4380	100		4480						4480									
		22																								

Assessment Roll and Tax List of Real Property in the Town of Hiram, Cass County, Minnesota, for Taxes for the Year 1955.

Form SC (55) 500,000-8-6-55 (CONSTT), 500,000-7-55

*Indicate Type of Property: R-Residential, C-Commercial, I-Industrial, U-Utility, F-Farm

In Whose Name Assessed	To Whom Transferred	Description of Property: Subdivision	Sec. or Lot	Town or Block	Reg	Number of Acres of Land: Acres	100ths	No. School District	Indicate Homestead Yes or No	Indicate Agricultural Yes or No	Indicate Type of Property	True and Full Valuations: Land Exclusive of Structures and Improvements	Buildings and Other Structures	Machinery Permanently Attached to Real Estate	Total True and Full Value	Assessed Valuations: Rural: Homestead Up to $4,000 20%	Rural: Over $4,000 and Non-Homestead 33⅓%	All Other: Homestead Up to $4,000 25%	All Other: Over $4,000 and Non-Homestead 40%	Machinery Permanently Attached to Real Estate 33⅓%	Total Assessed Value	Total Assessed Value as Equalized by the Board of Review	Final Equalized Value
			Dollars									Dollars	Dollars	Dollars	Dollars	Dollars	Dollars	Dollars	Dollars	Dollars	Dollars	Dollars	Dollars
Carl A. Ryan		1st Addition to Pleasant Shores (Part of Lot 2, 3-4, Sec 13-140-29)	51					Un	No	No													
" "			52						"	"													
Everett L. Kilchesky, Jr. Everett L. Sr. & Gale Kilchesky			53						"	"													
Carl A. Ryan			54						"	"													
" "			55						"	"													
" "			56						"	"													
" "			57						"	"													
" "			58						"	"													
" "			59						"	"													
" "			60						"	"													
" "			61						"	"													
" "			62						"	"													
" "			63						"	"													
" "			64						"	"													
" "			65						"	"													
" "			66						"	"													
" "			67						"	"													
" "			68						"	"													
" "			69						"	"													
" "			70						"	"													

Cass County, Minnesota, for Taxes for the Year 1955.

	Sold for Taxes	Validations by School Districts as Equalized by Department of Taxation: District No. ..... Rate ..... Mills	District No. ..... Rate ..... Mills	District No. ..... Rate ..... Mills	District No. ..... Rate ..... Mills	District No. ..... Rate ..... Mills	Tax including State Homestead ..... Mills	State Tax on Non-Homestead 5.1 Mills	Special Taxes	Total Taxes		Paid	When Paid: Month Day Year	Number of Receipt	March Settlement 1956	June Settlement 1956	Penalty	November Settlement 1956	Penalty	Collections to First Monday in January 1957	Penalty	Delinquent on First Monday in January 1957	Penalty	Total Delinquent Tax and Penalty	Remarks
		Dollars	Dollars	Dollars	Dollars	Dollars	$ cts.	$ cts.	$ cts.	$ cts.					$ cts.	$ cts.	$ cts.	$ cts.	$ cts.	$ cts.	$ cts.	$ cts.	$ cts.	$ cts.	
1		5					102	02		104	1	2nd Half Paid 1st Half Paid	OCT 26 1956 MAY 31 1956	8472		1.04		1.04							
2		5					102	02		104	2	2nd Half Paid 1st Half Paid	OCT 26 1956 MAY 31 1956	15371											
3		5					102	02		104	3	PAID IN FULL 2nd Half Paid	MAY 31 1956 OCT 26 1956	1447		1.04									
4		5					102	02		104	4	1st Half Paid	MAY 31 1956												
5		5					102	02		104	5	2nd Half Paid 1st Half Paid	OCT 26 1956 MAY 31 1956												
6		5					102	02		104	6	2nd Half Paid 1st Half Paid	OCT 26 1956 MAY 31 1956												
7		5					102	02		104	7	2nd Half Paid 1st Half Paid	OCT 26 1956 MAY 31 1956												
8		5					102	02		104	8	2nd Half Paid 1st Half Paid	OCT 26 1956 MAY 31 1956												
9		5					102	04		106	9	2nd Half Paid 1st Half Paid	OCT 26 1956 MAY 31 1956	5371											
10		5					102	04		106	10	1st Half Paid	MAY 31 1956	8872		8.41		8.41							
11		5					102	04		106	11	2nd Half Paid 1st Half Paid	OCT 26 1956 MAY 31 1956												
12		5					102	04		106	12	2nd Half Paid 1st Half Paid	OCT 26 1956 MAY 31 1956												
13		5					102	04		106	13	2nd Half Paid 1st Half Paid	OCT 26 1956 MAY 31 1956												
14		5					102	04		106	14	2nd Half Paid 1st Half Paid	OCT 26 1956 MAY 31 1956												
15		5					102	04		106	15	2nd Half Paid 1st Half Paid	OCT 26 1956 MAY 31 1956												
16		5					102	02		104	16	2nd Half Paid 1st Half Paid	OCT 26 1956 MAY 31 1956												
17		5					102	02		104	17	2nd Half Paid 1st Half Paid	OCT 26 1956 MAY 31 1956												
18		5					102	02		104	18	2nd Half Paid 1st Half Paid	OCT 26 1956 MAY 31 1956												
19		5					102	02		104	19	1st Half Paid	MAY 31 1956												
20		5					102	02		104	20	1st Half Paid	MAY 31 1956												
		100					2040	54		2094						16.97		9.85							

Assessment Roll and Tax List of Real Property in the Town of Hiram, Cass County, Minnesota, for Taxes for the Year 1955.

Form SC (55) MILLER-DAVIS COMPANY, MINNEAPOLIS

*Indicate Type of Property: R-Residential, C-Commercial, I-Industrial, U-Utility, F-Farm

	In Whose Name Assessed	To Whom Transferred	Description of Property: Subdivision	Sec. or Lot	Town or Block	Rng	Number of Acres of Land: Acres	100ths	No. School District	Indicate Homestead Tax or No	Indicate Agricultural Tax or No	* Indicate Type of Property	True and Full Valuations: Land Exclusive of Structures and Improvements (Dollars)	Buildings and Other Structures (Dollars)	Machinery Permanently Attached to Real Estate (Dollars)	Total True and Full Value (Dollars)	Assessed Valuations: Rural: Homestead Up to $4,000 20% (Dollars)	Rural: Over $4,000 and Non-Homestead 33⅓% (Dollars)	All Other: Homestead Up to $4,000 25% (Dollars)	All Other: Over $4,000 and Non-Homestead 40% (Dollars)	Machinery Permanently Attached to Real Estate 33⅓% (Dollars)	Total Assessed Value (Dollars)	Total Assessed Value as Equalized by the Board of Review (Dollars)	Final Equalized Value (Dollars)
1	Carl A. Ryan		1st Addition to Peaceful Shores	71						Un	No	40												
2	Paul William Moshier			72						"	"													
3	" " "			73						"	"													
4	" " "			74						"	"													
5	" " "			75						"	"													
6	" " "			76						"	"													
7	" " "			77						"	"													
8	Carl A. Ryan			78						"	"													
9	" "			79						"	"													
10	" "			80						"	"													
11	" "			81						"	"													
12	" "			82						"	"													
13	" "			83						"	"													
14	" "			84						"	"													
15	" "			85						"	"													
16	" "			86						"	"													
17	" "		Outlot	D						"	"													
18	" "		"	E						"	"													
19	Town of Hiram		"	F (Road)																				
20																								

Cement of 103 = Fairview Beach, Pine Point, Sunset Beach, Shore Acres, Sunset Shores, 1st Addition to Peaceful Shores, Kensack Landing, Peaceful Valley, Sunset View

Cass County, Minnesota, for Taxes for the Year 1955.

	Sold for Taxes	Valuations by School Districts as Equalized by Department of Taxation: District No. 1 Rate 6.2 Mills	District No. ..... Rate ..... Mills	District No. ..... Rate ..... Mills	District No. ..... Rate ..... Mills	District No. ..... Rate ..... Mills	Tax including State Homestead ..... Mills	State Tax on Non-Homestead 5.17 Mills	Special Taxes	Total Taxes	Paid	When Paid	Number of Receipt	March Settlement 1956	June Settlement 1956	Penalty	November Settlement 1956	Penalty	Collections to First Monday in January 1957	Penalty	Delinquent on First Monday in January 1957	Penalty	Total Delinquent Tax and Penalty	Remarks
		Dollars	Dollars	Dollars	Dollars	Dollars	Dollars	$ cts.	$ cts.	$ cts.		Month Day Year		$ cts.	$ cts.	$ cts.	$ cts.	$ cts.	$ cts.	$ cts.	$ cts.	$ cts.	$ cts.	
1		5					102	02		104	1	2nd Half Paid OCT 26 1956 1st Half Paid MAY 31 1956	15371 8972		52		52							
2		5					102	02		104	2	PAID IN FULL MAY 31 1956												
3		5					102	02		104	3	PAID IN FULL MAY 31 1956												
4		5					102	02		104	4	PAID IN FULL MAY 31 1956			628									
5		5					102	02		104	5	PAID IN FULL MAY 31 1956	10421											
6		5					102	04		106	6	PAID IN FULL MAY 31 1956												
7		5					102	04		106	7	PAID IN FULL MAY 31 1956												
8		5					102	04		106	8	2nd Half Paid OCT 26 1956 1st Half Paid MAY 31 1956												
9		5					102	04		106	9	2nd Half Paid OCT 26 1956 1st Half Paid MAY 31 1956												
10		5					102	04		106	10	2nd Half Paid OCT 26 1956 1st Half Paid MAY 31 1956												
11		5					102	02		104	11	2nd Half Paid OCT 26 1956 1st Half Paid MAY 31 1956												
12		5					102	02		104	12	2nd Half Paid OCT 26 1956 1st Half Paid MAY 31 1956	15371 8972		471		471							
13		5					102	02		104	13	2nd Half Paid OCT 26 1956 1st Half Paid MAY 31 1956												
14		5					102	02		104	14	2nd Half Paid OCT 26 1956 1st Half Paid MAY 31 1956												
15		5					102	02		104	15	2nd Half Paid OCT 26 1956 1st Half Paid MAY 31 1956												
16		5					102	02		104	16	2nd Half Paid OCT 26 1956 1st Half Paid MAY 31 1956	15371											
17		5					102	02		104	17	2nd Half Paid OCT 26 1956 1st Half Paid MAY 31 1956	8973		104		104							
18		5					102	02		104	18	2nd Half Paid OCT 26 1956 1st Half Paid MAY 31 1956												
19											19													
20											20													
		90					1836	46		1882					1255		627							

Assessment Roll and Tax List of Real Property in the Town of Hiram, Cass County, Minnesota, for Taxes for the Year 1955.

Form 5C (55) WILD-RICE COMPANY, MINNEAPOLIS

*Indicate Type of Property: R-Residential, C-Commercial, I-Industrial, U-Utility, F-Farm

	IN WHOSE NAME ASSESSED	TO WHOM TRANSFERRED	DESCRIPTION OF PROPERTY: Subdivision	Sec. or Lot	Town or Block	Rng	Number of Acres of Land: Acres	100ths	No. School District	Indicates Homestead Tax or No	Indicates Veteran Tax or No	*Indicates Type of Property	TRUE AND FULL VALUATIONS: LAND Exclusive of Structures and Improvements	BUILDINGS and Other Structures	MACHINERY Permanently Attached to Real Estate	TOTAL True and Full Value	ASSESSED VALUATIONS: RURAL: Homestead Up to $4,000 20%	RURAL: Over $4,000 and Non-Homestead 33⅓%	ALL OTHER: Homestead Up to $4,000 25%	ALL OTHER: Over $4,000 and Non-Homestead 40%	MACHINERY Permanently Attached to Real Estate 33⅓%	TOTAL ASSESSED VALUE	Total Assessed Value as Equalized by the Board of Review	FINAL EQUALIZED VALUE
													Dollars	Dollars	Dollars	Dollars	Dollars	Dollars	Dollars	Dollars	Dollars	Dollars	Dollars	Dollars
1	Joseph + Ella Mikel				1																			
2	John W + Blanche L. Coughlin				2																			
3	Arpad E. + Selma N. Brock				3																			
4																								
5																								
6																								
7																								
8																								
9																								
10																								
11																								
12																								
13																								
14																								
15																								
16																								
17																								
18																								
19																								
20			Total Acres			785.79																		

	SOLD FOR TAXES	VALUATIONS BY SCHOOL DISTRICTS AS EQUALIZED BY DEPARTMENT OF TAXATION: District No. ..... Rate ..... Mills	District No. 1 Rate 60 Mills	District No. ..... Rate ..... Mills	District No. 2 Rate 60 Mills	District No. ..... Rate ..... Mills	District No. ..... Rate ..... Mills	Tax including State Homestead ..... Mills	State Tax on Non-Homestead 3.1 Mills	SPECIAL TAXES	TOTAL TAXES		PAID	WHEN PAID	Number of Receipt	March Settlement 1956	June Settlement 1956	Penalty	November Settlement 1956	Penalty	Collections to First Monday in January 1957	Penalty	Delinquent on First Monday in January 1957	Penalty	Total Delinquent Tax and Penalty	REMARKS
		Dollars	Dollars	Dollars	Dollars	Dollars	Dollars	$ cts.	$ cts.	$ cts.	$ cts.			Month Day Year		$ cts.	$ cts.	$ cts.	$ cts.	$ cts.	$ cts.	$ cts.	$ cts.	$ cts.	$ cts.	
1												1														
2												2														
3												3														
4												4														
5												5														
6												6														
7												7														
8												8														
9												9														
10	Grand Totals											10														
11		H 9027	2496 = 115.73									11														
12		28060	20821 = 489.41									12														
13		37027	23317 = 604.64									13														
14												14														
15												15														
16												16														
17												17														
18												18														
19												19														
20												20														
								M 5232.34																		
								H 7591.04	262.30		13095.68															
								12823.38																		