Assessment & Tax List - 1954

Hiram

INDEX TO SECTIONS

SECTION	PAGE
Sec. 1	
" 2	
" 3	
" 4	
" 5	
" 6	
" 7	
" 8	
" 9	
" 10	
" 11	
" 12	
" 13	
" 14	
" 15	
" 16	
" 17	
" 18	
" 19	
" 20	
" 21	
" 22	
" 23	
" 24	
" 25	
" 26	
" 27	
" 28	
" 29	
" 30	
" 31	
" 32	
" 33	
" 34	
" 35	
" 36	

For Convenience of Auditor in Showing Boundaries of School Districts

Township No. 140 *Range No.* 31 *Mer. P. M.*



Returns Showing Grain Received in or Handled by Elevators, Warehouses and Mills in the ..... of ..... in the County of ..... for the Year Ending May 1, 1954.

NAMES OF OWNERS	ADDRESS	Bushels of Wheat	Bushels of Soy Beans	Bushels of Flax	Total No. of Bushels of Wheat, Soy Beans and Flax	★ Tax of ½ Mill per Bushel Dollars	Cts.	Bushels of Corn	Bushels of Barley	Bushels of Rye	Bushels of Oats	Bushels of Buckwheat	Bushels of all Other Grains	Total No. Bushels Corn, Barley, Rye, Oats, Buckwheat, and all Other Grains	★ Tax of ½ Mill Per Bushel Dollars	Cts.	★ Total Tax Dollars	Cts.	REMARKS

Note ★ Assessors will not fill these Columns

SUMMARY OF TAX COLLECTION

Original Levy - - - - - -	$ 15346.22	
Additions - - - - - - -	$	
		$ 15346.22
Abatements - - - - - - - - - -		$ 173.38
		$ 15172.84

COLLECTIONS

March Settlement - - - - -	$ 2439.98	
June Settlement - - - - - -	$ 9058.46	
November Settlement - - - - -	$ 2327.53	
January Settlement - - - - -	$ 151.95	$ 13,977.92
		$
Over Collected - - - - - - -	$ 15.20	
Under Collected - - - - - - -	$	
Delinquent - - - - - - - -	$ 1194.92	$ 1194.92
Total - - - - - - - - - - - -		$ 15172.84

TABULAR SCHEDULE OF VALUATIONS,

LEVIED IN THE Town OF Hiram

RATES AND TAXES

COUNTY OF CASS, STATE OF MINNESOTA

School District No.	Valuation by School Districts: Agricultural Lands (Dollars)	Non-Agricultural Lands (Dollars)	Personal Property (Dollars)	Total Value of all Property except Money and Credits (Dollars)	Rate of State Taxes: Total Rate of State Tax (Mills)	Rate of County Taxes: Rev. (Mills)	R. & B. (Mills)	Welfare (Mills)	Bonds and Int. (Mills)	R.&B. deg. (Mills)	(Mills)	Total Rate of County Tax (Mills)	Rate of Town Taxes: Rev. (Mills)	R. & B. (Mills)	Drag Tax (Mills)	State Loan (Mills)	(Mills)	(Mills)	(Mills)	Total Rate of Town Tax (Mills)	Rate of School Taxes: Local 1 Mill (Mills)	Special (Mills)	State Loan (Mills)	Deficiency (Mills)	Tuition (Mills)	Transportation (Mills)	C.O. (Mills)
Un	26650	27981	9486	69,117	H. 3.93	28.11	14.91	50.19	11.47	2.		106.68	4.7	14.5	1.					20.2	1. 20.			40.		1.5	15.
																					1. 40.			40.		1.5	15.
					N. H. 5.22 9.15																						

School District No.	Total Rate of Sch'l Tax (Mills)	Total Rate of all Taxes (Mills)	Taxes Levied: Local 1 Mill	Special	State Loan	Def.	Dang.	C.O.	Total School Taxes
	77.5	248.31	3665	73300		146600	5495	549.25	2840 38
	97.5	228.31	3247	129868		129868	4870	48701	3165 54
			6912	203168		276468	10368	103676	6005 92

All Other Taxes: Funds	Rate	Amounts
State—Non-Homestead,		299.58
State—Homestead,		271.63
County Revenue,		194.278
County Road and Bridge,		1030.43
County Welfare,		3466.81
Bonds and Interest		792.67
R.&B. Sinking		138.22
		7372.92
Town Revenue,		324.85
Town Road and Bridge,		1002.20
Town Drag,		69.12
Town State Loan,		
		1396.17
School Local 1 Mill,		69.17
School Special,		2031.68
School State Loan,		
Deficiency		2764.68
Tuition		
Transportation		103.68
C.O.		1036.76
		6005.92

Assessed Value	Rural	All Other	Personal Property	Total
Homestead	11,448			11,448
Non-Homestead	48,183		9486	57,669
Total	59,631		9486	69,117

Total Number of Acres 7782.04

Total Levy $15,346.22

State of Minnesota, } ss.
COUNTY OF CASS

I, L. C. Peterson, Auditor of said County and State aforesaid, do hereby certify that the foregoing is a true and correct Schedule, showing the valuation of all the taxable property, in the Town of Hiram, in said County, the several rates of Taxation and Totals of the several Tax Funds levied thereon, for the year A. D. 1934.

Witness my hand and official seal, this 16th day of December A. D. 1934.

L. C. Peterson, County Auditor.
By Helen Bickford, Deputy.

SEAL

Total Taxes Real Estate 13,131.10
Pers. Prop. 2,215.12
Total 15,346.22

Real Estate
Study Stores
Philip Piles Patterson Search
Patterson Search
Abstracts of Title
Title Plus Search
Abstracts of Title 19 of Title Plus Search

COLLECTIONS OF TAXES OF 195 4, Town OF Hiram, CASS COUNTY, MINNESOTA

FUNDS	MARCH SETTLEMENT 1953	JUNE SETTLEMENT 1955	NOV. SETTLEMENT 1955	Amount Collected from Nov. 19__ to First Monday in Jan. 1954	REDUCTIONS		Total Reductions and Collected	BALANCE UNCOLLECTED	ADDITIONS		Total Uncollected to First Monday in January, 19____
State—Non-Homestead,	5231	18664	3203	34							
State—Homestead,	4193	16054	4154	271							
County Revenue,	29992	114732	29715	1942							
County Road and Bridge,	15708	60109	15762	1830							
County Welfare,	53551	205931	53036	3467							
County Bond and Interest,	12238	46856	12125	772							
R & B Revolving	2154	8170	2114	138							
Town Revenue,	5015	19200	4968	325							
Town Road and Bridge,	15471	59234	15328	1002							
Town Dear,	1067	4085	1057	69							
Town State Loan,											
School Local 1 Mill,	1067	4085	1057	69							
School Special,	37849	117918	30486	2153							
School State Loan,											
Deficiency	42678	163404	42285	2763							
Tuition											
Transportation	1600	6128	1586	104							
C.O.	16004	61276	15857	1036							
	243998	905846	232753	15195							

		LOCAL 1 MILL	SPECIAL	STATE LOAN	Deficiency	Transport	C.O.				TOTALS
MARCH SETTLEMENT	School District No. Q Um	242	4836		9662	362	3623				18725
	Ne Um	825	33018		33016	1238	12381				80478
	Totals	1067	37849		42678	1600	16004				99198
JUNE SETTLEMENT	School District No. Q Um.	2274	45487		90975	3412	34115				176263
	Ne Um.	1811	72431		72429	2716	27161				176548
	Totals	4085	117918		163404	6128	61276				352811
NOVEMBER SETTLEMENT	School District No. Q Um.	590	11798		23598	885	8849				45721
	Ne Um.	467	18687		18687	701	7008				45550
	Totals	1057	30486		42285	1586	15857				91271
NOVEMBER to JANUARY	School District No. Q Um.	30	610		1219	46	457				2362
	Ne Um.	39	1543		1544	58	579				3762
	Totals	69	2153		2763	104	1036				6124
ADDITIONS	School District No.										
	Totals										
REDUCTIONS	School District No.										
	Totals										

Assessment Roll and Tax List of Real Property in the Town of Hiram, Cass County, Minnesota, for Taxes for the Year 1954.

Form SCD (54) MILLER-DAVIS COMPANY, MINNEAPOLIS

*Indicate Type of Property: R - Residential, C - Commercial, I - Industrial, U - Utility, F - Farm

In Whose Name Assessed	To Whom Transferred		Description of Property: Subdivision	Sec. or Lot	Town or Block	Rng	Number of Acres of Land: Acres	100ths	No. School District	Indicate Homestead by Yes or No	Indicate Agricultural Land by Yes or No	*Indicate Type of Property	True and Full Valuations: Land Exclusive of Structures and Improvements	Buildings and Other Structures	Machinery Permanently Attached to Real Estate	Total True and Full Value	Assessed Valuations: Rural: Homestead Up to $8,000 20%	Rural: Over $8,000 and Non-Homestead 33⅓%	All Other: Homestead Up to $8,000 25%	All Other: Over $8,000 and Non-Homestead 40%	Machinery Permanently Attached to Real Estate 33⅓%	Total Assessed Value	Total Assessed Value as Equalized by the Board of Review	Final Equalized Value
							Acres						Dollars	Dollars	Dollars	Dollars	Dollars	Dollars	Dollars	Dollars	Dollars	Dollars	Dollars	Dollars
Hannah Thomas		1	~~NE¼ of NE¼~~ Lot 1	1	140	31	28		Un-organized			R	98	387		485	97					97		
" "		2	~~NW¼ of NE¼~~ Lot 2				55		"	"		T	210			210	42					42		
Albert + Lydia Thomas		3	SW¼ of NE¼				40		"	"		T	160			160	32					32		
Charles M. + Jessie F. Cook		4	~~SE¼ of NE¼~~ Lot 7				31		70	"		R	180	60		240		80				80		
		5																						
Catherine Cram + Helen Dalton		6	~~NE¼ of NW¼~~ Lot 3				34	50	"	"		T	246			246		82				82		
		7	NW¼ of NW¼																					
		8	SW¼ of NW¼																					
Chas. H. + Henrietta W. Loufek		9	~~SE¼ of NW¼~~ Lot 4				34	50	"	"		R	214	380		594		198				198		
		10																						
Charles H. + Henrietta W. Loufek		11	NE¼ of SW¼				40		"	"		L	279			279		93				93		
" " "		12	~~NW¼ of SW¼~~ Lot 5				33		"	"		T	396			396		132				132		
Harry H. Lundberg		13	Lot 6 less N. 900' of S. 933' lying W. of ~~NW¼ of SW¼~~ Hawaii road				9.50		Yes	"		R	115	405		520	104					104		
Henrietta Bonnie wife of Harry Lundberg																								
Donna Gregory		14	N. 150' of S. 783' of Lot 6 ~~SE¼ of SW¼~~				3		No	"		L	75			75		25				25		
Mabel L. Lundberg		15	N. 100' of S. 633' of Lot 6				2		"	"		L	51			51		17				17		
Harry H. Lundberg + Donald Wayne Lundberg		16	N. 100' ~~NW¼ of SW¼~~ S. 533' of Lot 6				2		Yes	"		L	50			50	10					10		
Hilda Ylinen		17	N. 100' ~~SW¼ of SW¼~~ S. 433' of Lot 6				2		No	"		L	51			51		17				17		
Richard Eastman	R. J. Forsyth Dist.	18	N. 100' ~~SW¼ of SW¼~~ S. 333' of Lot 6				2		"	"		L	51			51		17				17		
Clara Johnson + August Eastman		19	N. 100' ~~SW¼ of SW¼~~ S. 233' of Lot 6				2		"	"		L	51			51		17				17		
Clara Johnson + Charles Eastman		20	N. 100' of S. 133' of Lot 6				2		"	"		L	51			51		17				17		
			[Continued on next page]				286	60					2000	1032		3010	285	1025				1310		

In Whose Name Assessed	Sold for Taxes	Valuations by School Districts as Equalized by Department of Taxation: District No. ..... Rate ..... Mills	District No. 91 Rate 20 Mills	District No. ..... Rate ..... Mills	District No. ..... Rate ..... Mills	District No. ..... Rate ..... Mills	District No. ..... Rate ..... Mills	Tax Including State Homestead ..... Mills	State Tax on Non-Homestead 6.XX Mills	Special Taxes	Total Taxes	Paid	When Paid (Month Day Year)	Number of Receipt	March Settlement 1955	June Settlement 1955	Penalty	November Settlement 1955	Penalty	Collections to First Monday in January 1956	Penalty	Delinquent on First Monday in January 1956	Penalty	Total Delinquent Tax and Penalty	Remarks
		Dollars	Dollars	Dollars	Dollars	Dollars	Dollars	$ cts.	$ cts.	$ cts.	$ cts.				$ cts.	$ cts.	$ cts.	$ cts.	$ cts.	$ cts.	$ cts.	$ cts.	$ cts.	$ cts.	
Hannah Thomas			H 97					20 20			20 20	1 PAID IN FULL	MAY 31 1955			20 20									
" "			H 42					8 74			8 74	2 PAID IN FULL	MAY 31 1955	6574		8 74									
Albert + Lydia Thomas			H 32					6 66			6 66	3 PAID IN FULL	MAY 31 1955			6 66									
Charles M. + Jessie F. Cook			80					16 66	42		17 08	4 2nd Half Paid / 1st Half Paid	OCT 1 1955 / MAY 5 1955	1380 / 5547		8 54		8 54							
												5													
Catherine Cram + Helen Dalton			82					17 08	42		17 50	6 PAID IN FULL	MAY 31 1955	7932		17 50									
												7													
												8													
Chas. H. + Henrietta W. Loufek			198					41 24	1 04		42 28	9 PAID IN FULL	JAN 24 1954	120	42 28										
												10													
Charles H. + Henrietta W. Loufek			93					19 38	48		19 86	11 PAID IN FULL	JAN 24 1954	120	19 86										
" " "			132					27 50	68		28 18	12 PAID IN FULL	JAN 24 1954		28 18										
Harry H. Lundberg			H 104					21 66			21 66	13 Part Paid / Balance Paid	MAY 3 1955 / OCT 17 1955	7431		14 57		12 41							
Henrietta Bonnie wife of Harry Lundberg																									
Donna Gregory			25					5 20	14		5 34	14 Part Paid / Balance Paid	MAY 3 1955 / OCT 17 1955	7431 / 14083											
Mabel L. Lundberg			17					3 54	08		3 62	15										3 62			
Harry H. Lundberg + Donald Wayne Lundberg			H 10					2 08			2 08	16 Part Paid / Balance Paid	MAY 3 1955 / OCT 17 1955	7431 / 14083		1 04		1 04							
Hilda Ylinen	SOLD FOR TAXES		17					3 54	08		3 62	17 PAID IN FULL	APR 25 1955	5777		3 62									
Richard Eastman	SOLD FOR TAXES		17					3 54	08		3 62	18 PAID IN FULL / PAID IN FULL	JUN 1 1955 / MAY 1 1955	8253				3 62	11						
Clara Johnson + August Eastman			17					3 54	08		3 62	19		5473		3 62									
Clara Johnson + Charles Eastman			17					3 54	08		3 62	20 PAID IN FULL	MAY 2 1955			3 62									
			H 285 6 75 / 4 75					20 410	3 58		20 768				9 632	88 13		25 61				3 62			

Assessment Roll and Tax List of Real Property in the Town of Hiram

Cass County, Minnesota, for Taxes for the Year 1954.

Form 5CD (54) HILLIE-BOYD COMPANY, MINNEAPOLIS

*Indicate Type of Property: R-Residential, C-Commercial, I-Industrial, U-Utility, F-Farm

	In Whose Name Assessed	To Whom Transferred	Description of Property: Subdivision	Sec. or Lot	Town or Block	Rng	Number of Acres of Land (Acres / 100ths)	No. School District	Indicate Homestead Tax or No	Indicate Agricultural Land Tax or No	*Indicate Type of Property	True and Full Valuations: Land Exclusive of Structures and Improvements (Dollars)	Buildings and Other Structures (Dollars)	Machinery Permanently Attached to Real Estate (Dollars)	Total True and Full Value (Dollars)	Assessed Valuations: Rural: Homestead Up to $4,000 20% (Dollars)	Rural: Over $4,000 Non-Homestead 33⅓% (Dollars)	All Other: Homestead Up to $4,000 25% (Dollars)	All Other: Over $4,000 Non-Homestead 40% (Dollars)	Machinery Permanently Attached to Real Estate 33⅓% (Dollars)	Total Assessed Value (Dollars)	Total Assessed Value as Equalized by the Board of Review (Dollars)	Final Equalized Value (Dollars)
1			NE¼ of NE¼	1	140	31		100															
2			NW¼ of NE¼																				
3			SW¼ of NE¼																				
4			SE¼ of NE¼																				
5																							
6			NE¼ of NW¼																				
7			NW¼ of NW¼																				
8			SW¼ of NW¼																				
9			SE¼ of NW¼																				
10																							
11			NE¼ of SW¼																				
12			NW¼ of SW¼																				
13	Harry W. + David Wayne Lundberg		71.50' of So 733' of Lot 6 N of road ~~SW¼ of SW¼~~						yes	yes	L	75			75	15					15		
14	Harry W. Lundberg		SE¼ of SW¼ less 4 ¼				30		"	"	T	135			135	27					27		
15	Clara Johnson + August Bottom		4 ¼ of 4 ¼ of SW¼				10		no	"	T	99			99		33				33		
16	James H. Graves		NE¼ of SE¼				40		"	"	T	102			102		34				34		
17	Ida + Ernest Rausch		NW¼ of SE¼				40		"	"	T	102			102		34				34		
18	Raymond Lynn McKee Barkley + Lynn Barkley		SW¼ of SE¼ less 1 ac. school				39		yes	"	R	134	236		370	74					74		
19	Floyd W. + Ethelyn Reed		SE¼ of SE¼				40		no	"	T	132			132		44				44		
20																							
							199					1000	236		1636	116	145				261		

	Sold for Taxes	Valuations by School Districts as Equalized by Department of Taxation: District No. ..... Rate ..... Mills	District No. 100 Rate 20 Mills	District No. ..... Rate ..... Mills	District No. ..... Rate ..... Mills	District No. ..... Rate ..... Mills	District No. ..... Rate ..... Mills	Tax including State Homestead $ cts.	State Tax on Non-Homestead 5.77 Mills $ cts.	Special Taxes $ cts.	Total Taxes $ cts.	Paid	When Paid Month Day Year	Number of Receipt	March Settlement 1953 $ cts.	June Settlement 1955 $ cts.	Penalty $ cts.	November Settlement 1955 $ cts.	Penalty $ cts.	Collections to First Monday in January 1956 $ cts.	Penalty $ cts.	Delinquent on First Monday in January 1956 $ cts.	Total Delinquent Tax and Penalty $ cts.	Remarks
1																								
2																								
3																								
4																								
5																								
6																								
7																								
8																								
9																								
10																								
11																								
12																								
13			H 15					312			312	First Pay. Balance Paid	MAY 31 1955 OCT 17 1955	7931		156		156						
14			H 27					562			562	First Pay. Balance Paid	MAY 31 1955 OCT 17 1955	7413		281		281						
15			33					688	18		706	PAID IN FULL	MAY 20 1955	6473		706								
16			34					708	18		726	PAID IN FULL	APR 11 1955	4856		726								
17			34					708	18		726	PAID IN FULL	MAY 20 1955	6319		726								
18			H 74					1542			1542												1542	1686
19			44					916	22		938	PAID IN FULL	MAY 31 1955	7854		938								
20																								
			H 116 145 261					5436	76		5512					3593		437					1542	

Assessment Roll and Tax List of Real Property in the Town of Hirson, Cass County, Minnesota, for Taxes for the Year 1954.

Form 5CD (54) BLAIR-SUTE COMPANY, MINNEAPOLIS

*Indicate Type of Property: R - Residential, C - Commercial, I - Industrial, U - Utility, F - Farm

	IN WHOSE NAME ASSESSED	TO WHOM TRANSFERRED	DESCRIPTION OF PROPERTY: SUBDIVISION	Sec. or Lot	Town or Block	Rng	Number of Acres of Land: Acres	100ths	No. School District	Indicate Homestead Tax or No	Indicate Agricultural Tax or No	*Indicate Type of Property	TRUE AND FULL VALUATIONS: LAND Exclusive of Structures and Improvements	BUILDINGS and Other Structures	MACHINERY Permanently Attached to Real Estate	TOTAL True and Full Value	ASSESSED VALUATIONS: RURAL: Homestead Up to $4,000 20%	RURAL: Over $4,000 and Non-Homestead 33⅓%	ALL OTHER: Homestead Up to $4,000 25%	ALL OTHER: Over $4,000 and Non-Homestead 40%	MACHINERY Permanently Attached to Real Estate 33⅓%	TOTAL ASSESSED VALUE	Total Assessed Value as Equalized by the Board of Review	FINAL EQUALIZED VALUE
							Acres	100ths					Dollars	Dollars	Dollars	Dollars	Dollars	Dollars	Dollars	Dollars	Dollars	Dollars	Dollars	Dollars
1			N E ¼ of N E ¼				2	19	31		Ind													
2			N W ¼ of N E ¼																					
3			S W ¼ of N E ¼																					
4			S E ¼ of N E ¼																					
5																								
6			N E ¼ of N W ¼																					
7			N W ¼ of N W ¼																					
8			S W ¼ of N W ¼																					
9			S E ¼ of N W ¼																					
10																								
11			N E ¼ of S W ¼																					
12			N W ¼ of S W ¼																					
13			S W ¼ of S W ¼																					
14			S E ¼ of S W ¼																					
15																								
16			N E ¼ of S E ¼																					
17			N W ¼ of S E ¼																					
18			S W ¼ of S E ¼																					
19			S E ¼ of S E ¼																					
20																								

	SOLD FOR TAXES	VALUATIONS BY SCHOOL DISTRICTS AS EQUALIZED BY DEPARTMENT OF TAXATION: District No.... Rate.... ....Mills	District No.... Rate.... ....Mills	District No.... Rate.... ....Mills	District No.... Rate.... ....Mills	District No.... Rate.... ....Mills	District No.... Rate.... ....Mills	Tax including State Homestead ....Mills	State Tax on Non-Homestead ....Mills	SPECIAL TAXES	TOTAL TAXES	PAID	WHEN PAID: Month	Day	Year	Number of Receipt	March Settlement 1955	June Settlement 1955	Penalty	November Settlement 1955	Penalty	Collections to First Monday in January 1956	Penalty	Delinquent on First Monday in January 1956	Penalty	Total Delinquent Tax and Penalty	REMARKS
		Dollars	Dollars	Dollars	Dollars	Dollars	Dollars	$ cts.	$ cts.	$ cts.	$ cts.						$ cts.	$ cts.	$ cts.	$ cts.	$ cts.	$ cts.	$ cts.	$ cts.	$ cts.		
1												1															
2												2															
3												3															
4												4															
5												5															
6												6															
7												7															
8												8															
9												9															
10												10															
11												11															
12												12															
13												13															
14												14															
15												15															
16												16															
17												17															
18												18															
19												19															
20												20															

Assessment Roll and Tax List of Real Property in the Town of Hiram, Cass County, Minnesota, for Taxes for the Year 1954.

Form 3CD (54) WILLIS-DUFFE COMPANY, MINNEAPOLIS

*Indicate Type of Property: R-Residential, C-Commercial, I-Industrial, U-Utility, F-Farm

			DESCRIPTION OF PROPERTY								TRUE AND FULL VALUATIONS				ASSESSED VALUATIONS							
IN WHOSE NAME ASSESSED	TO WHOM TRANSFERRED		SUBDIVISION	Sec. or Lot	Town or Block	Rng	Number of Acres of Land	Sec. School District	Indicate Homestead Tax or No	Indicate Agricultural Tax or No	*Indicate Type of Property	LAND Exclusive of Structures and Improvements	BUILDINGS and Other Structures	MACHINERY Permanently Attached to Real Estate	TOTAL True and Full Value	RURAL Homestead Up to $3,000 20%	RURAL Over $3,000 and Non-Homestead 33⅓%	ALL OTHER Homestead Up to $3,000 25%	ALL OTHER Over $3,000 and Non-Homestead 40%	MACHINERY Permanently Attached to Real Estate 33⅓%	TOTAL ASSESSED VALUE	Total Assessed Value as Equalized by the Board of Review	FINAL EQUALIZED VALUE
							Acres / 100ths					Dollars	Dollars	Dollars	Dollars	Dollars	Dollars	Dollars	Dollars	Dollars	Dollars	Dollars	Dollars
		1	NE¼ of NE¼	3	140	31		Uni															
		2	NW¼ of NE¼																				
		3	SW¼ of NE¼																				
		4	SE¼ of NE¼																				
		5																					
		6	NE¼ of NW¼																				
Fred & Marge Hagen		7	NW¼ of NW¼ Lot 3				29.50		No	yes	R	320	2395		2715		905					905	
		8	SW¼ of NW¼																				
		9	SE¼ of NW¼																				
		10																					
		11	NE¼ of SW¼																				
		12	NW¼ of SW¼																				
		13	SW¼ of SW¼																				
		14	SE¼ of SW¼																				
		15																					
		16	NE¼ of SE¼																				
		17	NW¼ of SE¼																				
		18	SW¼ of SE¼																				
		19	SE¼ of SE¼																				
		20																					
							29.50					320	2395		2715		905					905	

	VALUATIONS BY SCHOOL DISTRICTS AS EQUALIZED BY DEPARTMENT OF TAXATION																																									
SOLD FOR TAXES	District No. 11 Rate 31 Mills		District No. ..... Rate ..... Mills		District No. ..... Rate ..... Mills		District No. ..... Rate ..... Mills		District No. ..... Rate ..... Mills		Tax including State Homestead ..... Mills		State Tax on Non-Homestead 8.7 Mills		SPECIAL TAXES		TOTAL TAXES		PAID	WHEN PAID			Number of Receipt	March Settlement 1955		June Settlement 1955		Penalty	November Settlement 1955		Penalty	Collections to First Monday in January 1956		Penalty	Delinquent on First Monday in January 1956		Total Delinquent Tax and Penalty		REMARKS
	Dollars		Dollars		Dollars		Dollars		Dollars		$	cts.	$	cts.	$	cts.	$	cts.		Month	Day	Year		$	cts.	$	cts.	$	cts.	$	cts.	$	cts.	$	cts.	$	cts.	$	cts.		
1																																										
2																																										
3																																										
4																																										
5																																										
6																																										
7		905									188	52	472				1932	4	PAID IN FULL	MAY	31	1955	1923			1932	4													
8																																										
9																																										
10																																										
11																																										
12																																										
13																																										
14																																										
15																																										
16																																										
17																																										
18																																										
19																																										
20																																										
		905									188	52	472				1932	4								1932	4														

Assessment Roll and Tax List of Real Property in the Town of Hiram, Cass County, Minnesota, for Taxes for the Year 1954.

*Indicate Type of Property: R-Residential, C-Commercial, I-Industrial, U-Utility, F-Farm

Form SCD (54) WILLIS-GATES COMPANY, MINNEAPOLIS

	In Whose Name Assessed	To Whom Transferred		Description of Property: Subdivision	Sec. or Lot	Town Blk	Rng	Number of Acres of Land (Acres 100ths)	No. School District	Indicate Homestead Tax w No	Indicate Agricultural Tax w Ag	* Indicate Type of Property	True and Full Valuations: Land Exclusive of Structures and Improvements	Buildings and Other Structures	Machinery Permanently Attached to Real Estate	Total True and Full Value	Assessed Valuations: Rural: Homestead Up to $1,000 20%	Rural: Over $1,000 and Non-Homestead 33⅓%	All Other: Homestead Up to $1,000 25%	All Other: Over $1,000 and Non-Homestead 40%	Machinery Permanently Attached to Real Estate 33⅓%	Total Assessed Value Equalized by the Board of Review	Final Equalized Value
								Acres					Dollars	Dollars	Dollars	Dollars	Dollars	Dollars	Dollars	Dollars	Dollars	Dollars	Dollars
	Pub Rec Typ Inc State of Minnesota		1	NE¼ of NE¼ Lot 1	4	140	31	33	Un	No	Yes	T	312			312		104				104	
	Mary E + Joseph D. Peterson		2	NW¼ of NE¼ Lot 2				3850	"	"		T	174			174		58				58	
	Fred D. Hagen + A. E. Hoock		3	SW¼ of NE¼ Lot 5				2350	"	"	"	T	132			132		44				44	
	" " " "		4	SE¼ of NE¼ Lot 6				1550	"	"	"	T	57			57		19				19	
			5																				
	Carl + Iris Abraham		6	NE¼ of NW¼ Lot 3				3350	"	"	"	C	336	435		771		257				257	
			7	NW¼ of NW¼																			
			8	SW¼ of NW¼																			
			9	SE¼ of NW¼																			
	Fred D. Hagen + A. E. Hoock		10	Lot 4				1450	"	"	"	T	102			102		34				34	
			11	NE¼ of SW¼																			
			12	NW¼ of SW¼																			
			13	SW¼ of SW¼																			
			14	SE¼ of SW¼																			
			15																				
			16	NE¼ of SE¼																			
			17	NW¼ of SE¼																			
			18	SW¼ of SE¼																			
			19	SE¼ of SE¼																			
			20																				
								163.50					1113	435		1548		516				516	

	Sold for Taxes	Valuations by School Districts as Equalized by Department of Taxation: District No. 1 Rate ..... Mills	District No. 162 Rate 21.28 Mills	District No. ..... Rate ..... Mills	District No. ..... Rate ..... Mills	District No. ..... Rate ..... Mills	Tax including State Homestead ..... Mills	State Tax on Non-Homestead 57½ Mills	Special Taxes	Total Taxes	Paid	When Paid: Month Day Year	Number of Receipt	March Settlement 1955	June Settlement 1955	Penalty	November Settlement 1955	Penalty	Collections to First Monday in January 1956	Penalty	Delinquent on First Monday in January 1956	Penalty	Total Delinquent Tax and Penalty	Remarks
		Dollars	Dollars	Dollars	Dollars	Dollars	$ cts.	$ cts.	$ cts.	$ cts.				$ cts.	$ cts.	$ cts.	$ cts.	$ cts.	$ cts.	$ cts.	$ cts.	$ cts.	$ cts.	
1	SOLD FOR TAXES	10.47	6.84	1955			21.66	.54		22.20	Forfeited	11-15-55												22.20 Cancelled
2		5.8					12.08	.30		12.38	PAID IN FULL	MAY 31 1955	7933		12.38									
3		4.4					9.16	.22		9.38	PAID IN FULL	MAY 31 1955	7935		9.38									
4		1.9					3.96	.10		4.06	PAID IN FULL	MAY 31 1955			4.06									
5																								
6		25.7					53.54	1.34		54.88	1st Half Paid 2nd Half Paid	MAY 31 1955 AUG 12 1955	7936 10917		27.44		27.44							
7																								
8																								
9																								
10		3.4					7.08	.18		7.26	PAID IN FULL	MAY 31 1955	7935		7.26									
11																								
12																								
13																								
14																								
15																								
16																								
17																								
18																								
19																								
20																								
		51.6					107.48	2.68		110.16					60.52		27.44							22.20

Assessment Roll and Tax List of Real Property in the Town of Hiram, Cass County, Minnesota, for Taxes for the Year 1954.

Form 3CD (54) 50,000-5-1953 Printed in U.S.A.

*Indicate Type of Property: R-Residential, C-Commercial, I-Industrial, U-Utility, F-Farm

	In whose name assessed	To whom transferred	Description of property: Subdivision	Sec. or Lot	Town or Block	Rng	Number of Acres of Land: Acres	100ths	No. School District	Indicate Commercial Tax in Col.	Indicate Industrial Tax in Col.	Indicate Utility Tax in Col.	Indicate Type of Property	True and Full Valuations: Land Exclusive of Structures and Improvements (Dollars)	Buildings and Other Structures (Dollars)	Machinery Permanently Attached to Real Estate (Dollars)	Total True and Full Value (Dollars)	Assessed Valuations: Rural: Homestead Up to $4,000 20% (Dollars)	Rural: Over $4,000 and Non-Homestead 33⅓% (Dollars)	All Other: Homestead Up to $4,000 25% (Dollars)	All Other: Over $4,000 and Non-Homestead 40% (Dollars)	Machinery Permanently Attached to Real Estate 33⅓% (Dollars)	Total Assessed Value (Dollars)	Total Assessed Value as Equalized by the Board of Review (Dollars)	Final Equalized Value (Dollars)
1			NE¼ of NE¼	5	140	31			Tn																
2	John E. Blomquist		NW¼ of NE¼ Lot 1				17.75			no	yes	T		26.4			26.4		8.8				8.8		
3	Marion E. Beer		SW¼ of NE¼ Lot 4				38.50			yes	"	T		18.0			18.0	3.6					3.6		
4	Geo. D. & Marion E. Beer		SE¼ of NE¼ Lot 5				16			"	"	R		15.5	7.15		22.70	17.4					17.4		
5																									
6	State of Minnesota		NE¼ of NW¼ Lot 2																						
7	State of Minnesota		NW¼ of NW¼ Lot 3																						
8	State of Minnesota		SW¼ of NW¼																						
9	State of Minnesota		SE¼ of NW¼																						
10																									
11	State of Minnesota		NE¼ of SW¼																						
12	State of Minnesota		NW¼ of SW¼																						
13	State of Minnesota		SW¼ of SW¼																						
14	State of Minnesota		SE¼ of SW¼																						
15	~~Joseph Farley & Emma Lovewell~~	~~Joseph Farley & Emma Lovewell & L. Lothamer~~	~~NE¼ of SE¼ Lot 6~~				31			no	"	R		31.0	20.0		51.0		17.0				17.0		
16	State of Minnesota		NW¼ of SE¼																						
17	State of Minnesota		SW¼ of SE¼																						
18	~~William Farley & Emma Lovewell & L. Lothamer~~	~~William Farley & Emma Lovewell & L. Lothamer~~	~~SE¼ of SE¼ Lot 7~~				31.50			"	"	T		31.8			31.8		10.6				10.6		
19																									
20							134.75							122.7	91.5		214.2	21.0	36.4				57.4		

	Sold for Taxes	Valuations by School Districts as Equalized by Department of Taxation: District No. 2 Rate 31 Mills	District No. 2 Rate 22 Mills	District No. Rate ... Mills	District No. Rate ... Mills	District No. Rate ... Mills	District No. Rate ... Mills	Tax including State Homestead ... Mills	State Tax on Non-Homestead 6.8 Mills	Special Taxes	Total Taxes	Paid	When Paid (Month Day Year)	Number of Receipt	March Settlement 1955	June Settlement 1955	Penalty	November Settlement 1955	Penalty	Collections to First Monday in January 1956	Penalty	Delinquent on First Monday in January 1956	Penalty	Total Delinquent Tax and Penalty	Remarks
1																									
2	Sold for Taxes		8.8					18.34	.46		18.86	PAID IN FULL	MAY 31 1955	7737		18.86									Paid Under Protest
3		H	3.6					7.50			7.50	1st Half Paid 2nd Half Paid	MAY 11 1955 SEP 26 1955	5367		21.87		21.87							
4		H	17.4					36.24			36.24	1st Half Paid 2nd Half Paid	MAY 11 1955 SEP 1 1955	5547											
5																									
6																									
7																									
8																									
9																									
10																									
11																									
12																									
13																									
14																									
15																									
16			17.0					35.42	.88		36.30	1st Half Paid 2nd Half Paid	MAY 31 1955 OCT 31 1955	7738 6263		18.15		18.15							
17																									
18																									
19			10.6					22.08	.56		22.64	1st Half Paid 2nd Half Paid	MAY 31 1955 OCT 31 1955	7738 6263		11.32		11.32							
20		H	21.0 / 36.4 / 57.4					119.58	1.90		121.48					70.14		51.34							

Short Sections: White Pine Bench; Blakeley Bench; Re-Arrangement of Lot 10 of White Pine Bench; Hubbard

Assessment Roll and Tax List of Real Property in the Town of Liram, Cass County, Minnesota, for Taxes for the Year 1954.

Form SCD (54) MILLS-DAYTON COMPANY, MINNEAPOLIS

*Indicate Type of Property: R - Residential, C - Commercial, I - Industrial, U - Utility, F - Farm

	IN WHOSE NAME ASSESSED	TO WHOM TRANSFERRED	DESCRIPTION OF PROPERTY: SUBDIVISION	Sec. or Lot	Town or Block	Rng	Number of Acres of Land: Acres	Hdths	No. School District	Indicate Homestead Tax No.	Indicate Agricultural Tax No.	*Indicate Type of Property	TRUE AND FULL VALUATIONS: LAND Exclusive of Buildings and Improvements	BUILDINGS and Other Structures	MACHINERY Permanently Attached to Real Estate	TOTAL True and Full Value	ASSESSED VALUATIONS: RURAL: Homestead Up to $4,000 20%	RURAL: Over $4,000 and Non-Homestead 33⅓%	ALL OTHER: Homestead Up to $4,000 25%	ALL OTHER: Over $4,000 and Non-Homestead 40%	MACHINERY Permanently Attached to Real Estate 33⅓%	TOTAL ASSESSED VALUE	Total Assessed Value as Equalized by the Board of Review	FINAL EQUALIZED VALUE
													Dollars	Dollars	Dollars	Dollars	Dollars	Dollars	Dollars	Dollars	Dollars	Dollars	Dollars	Dollars
1	State of Minnesota		NE¼ of NE¼ Lot 1	6	140	31			Gnl															
2	State of Minnesota		NW¼ of NE¼ Lot 2																					
3	State of Minnesota		SW¼ of NE¼																					
4	State of Minnesota		SE¼ of NE¼																					
5																								
6	State of Minnesota		NE¼ of NW¼ Lot 3																					
7	State of Minnesota		NW¼ of NW¼ Lot 4																					
8	State of Minnesota		SW¼ of NW¼ Lot 5																					
9	State of Minnesota		SE¼ of NW¼																					
10																								
11	State of Minnesota		NE¼ of SW¼																					
12	State of Minnesota		NW¼ of SW¼ Lot 6																					
13	State of Minnesota		SW¼ of SW¼ Lot 7																					
14	State of Minnesota		SE¼ of SW¼																					
15																								
16	State of Minnesota		NE¼ of SE¼																					
17	State of Minnesota		NW¼ of SE¼																					
18	State of Minnesota		SW¼ of SE¼																					
19	State of Minnesota		SE¼ of SE¼																					
20																								

	SOLD FOR TAXES	VALUATIONS BY SCHOOL DISTRICTS AS EQUALIZED BY DEPARTMENT OF TAXATION: District No. ..... Rate ..... Mills	District No. ..... Rate ..... Mills	District No. ..... Rate ..... Mills	District No. ..... Rate ..... Mills	District No. ..... Rate ..... Mills	District No. ..... Rate ..... Mills	Tax including State Homestead ..... Mills	State Tax on Non-Homestead ..... Mills	SPECIAL TAXES	TOTAL TAXES	PAID	WHEN PAID: Month	Day	Year	Number of Receipt	March Settlement 1955	June Settlement 1955	Penalty	November Settlement 1955	Penalty	Collections to First Monday in January 1956	Penalty	Delinquent on First Monday in January 1956	Total Delinquent Tax and Penalty	REMARKS
		Dollars	Dollars	Dollars	Dollars	Dollars	Dollars	$ cts.	$ cts.	$ cts.	$ cts.						$ cts.	$ cts.	$ cts.	$ cts.	$ cts.	$ cts.	$ cts.	$ cts.	$ cts.	
1																										
2																										
3																										
4																										
5																										
6																										
7																										
8																										
9																										
10																										
11																										
12																										
13																										
14																										
15																										
16																										
17																										
18																										
19																										
20																										

LONG SECTION

Sandy Shores

White Pine Beach

Pinterlay Beach

Re-Arrangement of Lot 19 of White Pine Beach

Kishuna

Assessment Roll and Tax List of Real Property in the Town of Hirum, Cass County, Minnesota, for Taxes for the Year 1954.

*Indicate Type of Property: R-Residential, C-Commercial, I-Industrial, U-Utility, F-Farm

Form 5CD (54) WILD-RIVE BINDERY, MINNEAPOLIS

	IN WHOSE NAME ASSESSED	TO WHOM TRANSFERRED		DESCRIPTION OF PROPERTY: SUBDIVISION	Sec. or Lot	Town or Block	Rng	Number of Acres of Land: Acres	Tenths	No. School District	Individual Homestead Tax or No	Individual Veteran Tax or No	* Indicate Type of Property	TRUE AND FULL VALUATIONS: LAND Exclusive of Structures and Improvements (Dollars)	BUILDINGS and Other Structures (Dollars)	MACHINERY Permanently Attached to Real Estate (Dollars)	TOTAL True and Full Value (Dollars)	ASSESSED VALUATIONS: RURAL: Homestead Up to $4,000 20% (Dollars)	RURAL: Over $4,000 and Non-Homestead 33⅓% (Dollars)	ALL OTHER: Homestead Up to $4,000 25% (Dollars)	ALL OTHER: Over $4,000 and Non-Homestead 40% (Dollars)	MACHINERY Permanently Attached to Real Estate 33⅓% (Dollars)	TOTAL ASSESSED VALUE (Dollars)	Total Assessed Value as Equalized by the Board of Review (Dollars)	FINAL EQUALIZED VALUE (Dollars)
	State of Minnesota		1	NE¼ of NE¼	7	140	31			Unl															
	State of Minnesota		2	NW¼ of NE¼																					
	State of Minnesota		3	SW¼ of NE¼																					
	State of Minnesota		4	SE¼ of NE¼																					
			5																						
	State of Minnesota		6	NE¼ of NW¼																					
	State of Minnesota		7	NW¼ of NW¼ Lot 1																					
	State of Minnesota		8	SW¼ of NW¼ Lots 2																					
	State of Minnesota		9	SE¼ of NW¼																					
			10																						
	State of Minnesota		11	NE¼ of SW¼																					
	State of Minnesota		12	NW¼ of SW¼ - Lots																					
	Ralph E. & Florence M. Bannister		13	SW¼ of SW¼ Lot 4				38	10	No	gd	T		228			228		76				76		
	" " "		State of Minnesota 14	SE¼ of SW¼				40		"	"	T		240			240		80				80		
			15																						
	State of Minnesota		16	NE¼ of SE¼																					
	State of Minnesota		17	NW¼ of SE¼																					
	State of Minnesota		18	SW¼ of SE¼																					
	State of Minnesota		19	SE¼ of SE¼																					
			20					78	10					468			468		156				156		

	SOLD FOR TAXES	VALUATIONS BY SCHOOL DISTRICTS AS EQUALIZED BY DEPARTMENT OF TAXATION: District No. ..... Rate ..... Mills (Dollars)	District No. 1 (2268) Rate 3 / 22 Mills (Dollars)	District No. ..... Rate ..... Mills (Dollars)	District No. ..... Rate ..... Mills (Dollars)	District No. ..... Rate ..... Mills (Dollars)	District No. ..... Rate ..... Mills (Dollars)	Tax Including State Homestead ..... Mills ($ cts.)	State Tax on Non-Homestead 5.7 Mills ($ cts.)	SPECIAL TAXES ($ cts.)	TOTAL TAXES ($ cts.)	PAID	WHEN PAID: Month	Day	Year	Number of Receipt	March Settlement 1955 ($ cts.)	June Settlement 1955 ($ cts.)	Penalty ($ cts.)	November Settlement 1955 ($ cts.)	Penalty ($ cts.)	Collections to First Monday in January 1956 ($ cts.)	Penalty ($ cts.)	Delinquent on First Monday in January 1956 ($ cts.)	Total Delinquent Tax and Penalty ($ cts.)	REMARKS
1																										
2																										
3																										
4																										
5																										
6																										
7																										
8																										
9																										
10																										
11																										
12																										
13	SOLD FOR TAXES		76					1584	40		1624												1624		17.08 Cancelled
14	SOLD FOR TAXES		(40)					1666	42		~~1706~~	Forfeited 11-15-55													
15																										
16																										
17																										
18																										
19																										
20			156					3250	82		3332												1624		17.08 Can.

Assessment Roll and Tax List of Real Property in the Town of Wilson

Cass County, Minnesota, for Taxes for the Year 1954.

Form SCD (54) WILLIAMS-BATES COMPANY, MINNEAPOLIS

*Indicate Type of Property: R-Residential, C-Commercial, I-Industrial, U-Utility, F-Farm

	In Whose Name Assessed	To Whom Transferred	Description of Property: Subdivision	Sec. or Lot	Town or Block	Rng	Number of Acres (Acres / 100ths)	Indicate Homestead Yes or No	No. School District	Indicate Agricultural Yes or No	*Indicate Type of Property	True and Full Valuations: Land Exclusive of Structures and Improvements (Dollars)	Buildings and Other Structures (Dollars)	Machinery Permanently Attached to Real Estate (Dollars)	Total True and Full Value (Dollars)	Assessed Valuations: Rural Homestead Up to $4,000 20% (Dollars)	Rural Over $4,000 and Non-Homestead 33⅓% (Dollars)	All Other Homestead Up to $4,000 25% (Dollars)	All Other Over $4,000 and Non-Homestead 40% (Dollars)	All Other Machinery Permanently Attached to Real Estate 33⅓% (Dollars)	Total Assessed Value	Total Assessed Value as Equalized by the Board of Review (Dollars)	Final Equalized Value (Dollars)
1	Cecil & Opal Robey		NE¼ of NE¼ Lot 1	8	140	31	28	Yes		yes	R	307	1933		2240	448					448		
2	George Bowman		NW¼ of NE¼				40		11	"	T	240			240	48					48		
3	" "		SW¼ of NE¼				40		11	"	T	320			320	64					64		
4	L. H. Bowman		Lot 2 (less part between 1 Rod Mile Rds & Hwy. & less between Lot 1 and road & Place to Place park of Lot 2 between 1 Rod Mile Rds & Hwy & Place to Place Lot 1 and road & Place to Place Comp.)				28.25		11	"	R	140	890		1030	206					206		
5	Cecil & Opal Robey						3		11	"	T	30			30	6					6		
6	State of Minnesota		NE¼ of NW¼																				
7	State of Minnesota		NW¼ of NW¼																				
8	State of Minnesota		SW¼ of NW¼																				
9	~~Hold Forfeit State of Minn.~~		SE¼ of NW¼				40		No			201			201		67				67	Cancelled 7-23-54 Chap. 374 Revs 1941	
10	Rudolph Hallin		E 34.3 rds of N 14 rds of Lot 3				3		11	"	R	60	351		411		137				137		
11	Clarence R. & Agnes Brady		NE¼ of SW¼				40		11	"	T	159			159		53				53		
12	" " "		NW¼ of SW¼				40		11	"	T	159			159		53				53		
13	" " "		SW¼ of SW¼				40		11	"	R	159	150		309		103				103		
14	" " "		SE¼ of SW¼				40		11	"	T	159			159		53				53		
15	Ralph Planty		1 acre of Lot 3				1		11	"	R	14	397		411		137				137		
16	Mathilda Flakeman		Lot 3 less 1½ acres NE¼ of SE¼				20		no	yes	C	300	240 NOT 210		750	102	80				182		
17	Somers D. Thomas		NW¼ of SE¼				40		11	yes	T	110			110	22					22		
18	" "		SW¼ of SE¼				40		11	"	T	80			80	16					16		
19	State of Minnesota		SE¼ of SE¼ Lot 4																				
20																							
			[Continued on next page]				242.25					2425 2257	4171		6596 2458	912	695 616				1607 1308		

Valuations by School Districts as Equalized by Department of Taxation

	Sold for Taxes	District Nellers No. ..... Rate ..... Mills	District No. ..... Rate ..... Mills	District No. ..... Rate ..... Mills	District No. ..... Rate ..... Mills	Tax including State Homestead ..... Mills	State Tax on Non-Homestead 5.4 Mills	Special Taxes	Total Taxes	Paid	When Paid: Month	Day	Year	Number of Receipt	March Settlement 1955	June Settlement 1955	Penalty	November Settlement 1955	Penalty	Collected to First Monday in January 1956	Penalty	Delinquent as of First Monday in January 1956	Total Delinquent Tax and Penalty	Remarks
		Dollars	Dollars	Dollars	Dollars	$ cts.	$ cts.	$ cts.	$ cts.						$ cts.	$ cts.	$ cts.	$ cts.	$ cts.	$ cts.	$ cts.	$ cts.	$ cts.	
1	SOLD FOR TAXES	N 448				9332			9332													9332		
2		N 48				1000			1000	1st Half Paid MAY 31 1955 2nd Half Paid OCT 31 1955														
3		N 64				1334			1334	1st Half Paid MAY 31 1955 2nd Half Paid OCT 31 1955				8763 15268		334		334						
4		N 206				4292			4292	1st Half Paid MAY 31 1955 2nd Half Paid OCT 31 1955														
5	SOLD FOR TAXES	N 6				124			124													124		
6																								
7																								
8																								
9																								
10		137				2854	72		2926	PAID IN FULL MAY 31 1955				5561		2926								
11		53				1104	28		1132	Balance Paid OCT 31 1955 First Half Paid MAY 31 1955 Balance Paid OCT 31 1955														
12		53				1104	28		1132	First Half Paid SEP 1 1955 Balance Paid OCT 31 1955				7348				407	16					
13		103				2146	54		2200	First Half Paid SEP 1 1955 Balance Paid OCT 31 1955				1297				1449						
14		53				1104	28		1132	First Half Paid SEP 1 1955														
15	SOLD FOR TAXES	137				2854	72		2926													2926		
16		N 102 80				3742	42		3784	PAID IN FULL FEB 28 1955				1056	3784									
17		N 22				458			458	PAID IN FULL MAY 31 1955				7939		458								
18		N 16				334			334	PAID IN FULL MAY 31 1955						334								
19																								
20																								
		R 912 6 1318				31832	324		32156						3784	7021		8949				13754		

Assessment Roll and Tax List of Real Property in the Town of Hiram, Cass County, Minnesota, for Taxes for the Year 1954.

Form 3CD (54) BRAUN-DATA COMPANY, MINNEAPOLIS

*Indicate Type of Property: R-Residential, C-Commercial, I-Industrial, U-Utility, F-Farm

	In Whose Name Assessed	To Whom Transferred	Description of Property: Subdivision	Sec. or Lot	Town or Block	Rng	Number of Acres of Land: Acres	Tenths	No. School District	Indicate Homestead Yes or No	Indicate Agricultural Yes or No	*Indicate Type Farm Property	True and Full Valuations: Land Exclusive of Structures over Improvements (Dollars)	Buildings and Other Structures (Dollars)	Machinery Permanently Attached to Real Estate (Dollars)	Total True and Full Value (Dollars)	Assessed Valuations: Rural: Homestead Up to $4,000 20% (Dollars)	Rural: Over $4,000 and Non-Homestead 33⅓% (Dollars)	All Other: Homestead Up to $4,000 25% (Dollars)	All Other: Over $4,000 and Non-Homestead 40% (Dollars)	Machinery Permanently Attached to Real Estate 33⅓% (Dollars)	Total Assessed Value (Dollars)	Total Assessed Value as Equalized by the Board of Review (Dollars)	Final Equalized Value (Dollars)
1	Mathilda Ehlerman		That part of Lots 2, 10-31 described as follows; Beg. at a point 23 rds. W. & 14 rds. S. of the NE cor. of said Lot 3 thence; S. 14 rds; E. to Ten Mile Lake; N. following Lakeshore to a point 14 rds S. of n. line of said Lot 3; thence W. to place of beginning.	8	140	31	2		No	yes	T		30			30		10			10			
6		NE ¼ of NW ¼																						
7		NW ¼ of NW ¼																						
8		SW ¼ of NW ¼																						
9		SE ¼ of NW ¼																						
10																								
11		NE ¼ of SW ¼																						
12		NW ¼ of SW ¼																						
13		SW ¼ of SW ¼																						
14		SE ¼ of SW ¼																						
15																								
16		NE ¼ of SE ¼																						
17		NW ¼ of SE ¼																						
18		SW ¼ of SE ¼																						
19		SE ¼ of SE ¼																						
20																								
							2						30			30		10				10		

	Sold for Taxes	Valuations by School Districts as Equalized by Department of Taxation: District No. 14 Rate 50.1 Mills	District No. ..... Rate ..... Mills	District No. ..... Rate ..... Mills	District No. ..... Rate ..... Mills	District No. ..... Rate ..... Mills	Tax including State Homestead ..... Mills	State Tax on Non-Homestead 5.4 Mills	Special Taxes	Total Taxes	Paid	When Paid: Month	Day	Year	Number of Receipt	March Settlement 1955	June Settlement 1955	Penalty	November Settlement 1955	Penalty	Collections to First Monday in January 1956	Penalty	Delinquent on First Monday in January 1956	Total Delinquent Tax and Penalty	Remarks
		Dollars	Dollars	Dollars	Dollars	Dollars	$ cts.	$ cts.	$ cts.	$ cts.						$ cts.	$ cts.	$ cts.	$ cts.	$ cts.	$ cts.	$ cts.	$ cts.	$ cts.	
1		10					208	06		214	PAID IN FULL	FEB	28	1955	4086	2 14									
2																									
3																									
4																									
5																									
6																									
7																									
8																									
9																									
10																									
11																									
12																									
13																									
14																									
15																									
16																									
17																									
18																									
19																									
20																									
		10					208	06		214						2 14									

Long Shore | Sandy Shores | White Pine Beach | Fairview Beach | Re-Arrangement of Lots 19 of White Pine Beach | Hiram

Assessment Roll and Tax List of Real Property in the Town of Hirson, Cass County, Minnesota, for Taxes for the Year 1954.

Form 5CD (54) MILLER-DATA COMPANY, MINNEAPOLIS

*Indicate Type of Property: R-Residential, C-Commercial, I-Industrial, U-Utility, F-Farm

	In Whose Name Assessed	To Whom Transferred	Description of Property: Subdivision	Sec. or Lot	Town or Block	Rng.	Number of Acres of Land: Acres	100ths	Indicates Homestead Tax or No	No. School District	Indicates Delinquent Tax or No	Indicates Type of Property*	True and Full Valuations: Land Exclusive of Structures and Improvements (Dollars)	Buildings and Other Structures (Dollars)	Machinery Permanently Attached to Real Estate (Dollars)	Total True and Full Value (Dollars)	Assessed Valuations: Rural: Homestead Up to $1,000 20% (Dollars)	Rural: Over $4,000 and Non-Homestead 33⅓% (Dollars)	All Other: Homestead Up to $1,000 25% (Dollars)	All Other: Over $4,000 and Non-Homestead 40% (Dollars)	All Other: Machinery Permanently Attached to Real Estate 33⅓% (Dollars)	Total Assessed Value (Dollars)	Total Assessed Value as Equalized by the Board of Review (Dollars)	Final Equalized Value (Dollars)
1	George C. Brandt, Jr.		NE¼ of NE¼ Lot 2	9	140	31	19.32		Not no			R	207	1752		1959		653				653		
2			NW¼ of NE¼																					
3			SW¼ of NE¼																					
4			SE¼ of NE¼																					
5																								
6			NE¼ of NW¼																					
7			NW¼ of NW¼																					
8			SW¼ of NW¼																					
9			SE¼ of NW¼																					
10																								
11			NE¼ of SW¼																					
12			NW¼ of SW¼																					
13	Carl August Lorch	(Patent 4-2-51)	SW¼ of SW¼ Lot 1						No yet				126			126		42				42		
14			SE¼ of SW¼																					
15																								
16			NE¼ of SE¼																					
17			NW¼ of SE¼																					
18			SW¼ of SE¼																					
19			SE¼ of SE¼																					
20																								
							19.32						333	1752		2085		695				695		

	Sold for Taxes	Valuations by School Districts as Equalized by Department of Taxation: District No. ..... Rate ..... Mills	District No. 1 Rate 31.0 Mills	District No. ..... Rate ..... Mills	Rate 31.0 Mills	District No. ..... Rate ..... Mills	District No. ..... Rate ..... Mills	Tax including State Homestead ..... Mills $ cts.	State Tax on Non-Homestead ..... Mills $ cts.	Special Taxes $ cts.	Total Taxes $ cts.		Paid	When Paid: Month	Day	Year	Number of Receipt	March Settlement 1955 $ cts.	June Settlement 1955 $ cts.	Penalty $ cts.	November Settlement 1955 $ cts.	Penalty $ cts.	Collections to First Monday in January 1956 $ cts.	Penalty $ cts.	Delinquent on First Monday in January 1956 $ cts.	Total Delinquent Tax and Penalty $ cts.	Remarks
1					653			14.08	3.40		15.48	1	PAID IN FULL	MAY	31	1955	8782		15.48									
2												2																
3												3																
4												4																
5												5																
6												6																
7												7																
8												8																
9												9																
10												10																
11												11																
12												12																
13		42						8.74	.22		8.96	13	1st Half Paid 2nd Half Paid	MAY OCT	31 31	1955 1955	8942 15258		4.48		4.48							
14												14																
15												15																
16												16																
17												17																
18												18																
19												19																
20												20																
		42			653	695		14.08 8.74 15.82	3.62		16.44								15.96		4.48							

Assessment Roll and Tax List of Real Property in the Town of Hiram, Cass County, Minnesota, for Taxes for the Year 1954.

Form 3CD (54) BILLIE-BAYE COMPANY, MINNEAPOLIS

*Indicate Type of Property: R-Residential, C-Commercial, I-Industrial, U-Utility, F-Farm

	In Whose Name Assessed	To Whom Transferred	Description of Property: Subdivision	Sec. or Lot	Town or Block	Rng	Number of Acres of Land (Acres / 100ths)	No. School District	Indicates Homestead Tax or No	Indicates Agricultural Tax or No	*Indicates Type of Property	True and Full Valuations: Land Exclusive of Structures and Improvements (Dollars)	Buildings and Other Structures (Dollars)	Machinery Permanently Attached to Real Estate (Dollars)	Total True and Full Value (Dollars)	Assessed Valuations: Rural Homestead Up to $1,000 20% (Dollars)	Rural Over $4,000 and Non-Homestead 33⅓% (Dollars)	All Other Homestead Up to $1,000 25% (Dollars)	All Other Over $4,000 and Non-Homestead 40% (Dollars)	All Other Machinery Permanently Attached to Real Estate 33⅓% (Dollars)	Total Assessed Value (Dollars)	Total Assessed Value as Equalized by the Board of Review (Dollars)	Final Equalized Value (Dollars)
1			NE¼ of NE¼	10	140	31		Vm															
2			NW¼ of NE¼																				
3			SW¼ of NE¼																				
4			SE¼ of NE¼																				
5																							
6			NE¼ of NW¼																				
7			NW¼ of NW¼																				
8			SW¼ of NW¼																				
9			SE¼ of NW¼																				
10	Helen A. Dalton & Catherine A. Brown		10	4 acres of Lot 2			4		No		C	120	1665		1785		595				595		
11	John & Mathilda Brush		11	N 100' x S. 3 50' x C. 94' x 335' of Lot 3 NE¼ of SW¼					No		R	93	463		556		186				186		
12	Margorie Forsman		12	N 98' x S. 385' x C. 87' x 370' of Lot 3					"	"	L	87			87		29				29		
13	~~John & Mathilda Brush~~ James & Hazel R. Dorsett		13	100' N x 350' S. x 102' W 380' N of Lot 3 SW¼ of SW¼					"	"	L	93			93		31				31		
14	~~Harold & Ruth R. Johnson~~		14	S. 193' x 400' of Lot 3			4.2		"	"	C	100	200		300		100				100		
15	" " " "		15	61' x 400' of Lot 3			1		Yes	"	R	100	215		315	63					63		
16	" " " "		16	200' x 400' on East S. ¼ joining S. 200' out of Lot 3			2		No	"	C	200	481		681		227				227		
17	N. Harold & Virginia B. Cox		17	S. 100 ft of S. 400 ft between Hwy & East of ~~W 4 acres~~ Lot 2			4		No	"	R	98	478		576		192				192		
18	N. Harold & Virginia B. Cox		18	W. 69' of S. 5½' of Lot 2 ~~W 4 acres~~			3.50		"	"	R	75	462		537		179				179		
19	Lillian Margaret & Jennie R. Wilson		19	6½ acres of Lot 2			6.50		No	"	R	185	493		678		226				226		
20	Harry Alvin & Esther Augusta Johnson		20	S. 100' of N 500' of Lot 2					"	"	R	99	963		1062		354				354		
	[continued on next page]						21.92					1220	4452		6672	63	2119				2182		

	Sold for Taxes	Valuations by School Districts as Equalized by Department of Taxation: District No. ..... Rate ..... Mills	District No. 1954 Rate 25 Mills	District No. ..... Rate ..... Mills	District No. 1954 Rate 25 Mills	District No. ..... Rate ..... Mills	District No. ..... Rate ..... Mills	Tax including State Homestead ..... Mills	State Tax on Non-Homestead 2.7% ..... Mills	Special Taxes	Total Taxes		Paid	When Paid (Month Day Year)	Number of Receipt	March Settlement 1955	June Settlement 1955	Penalty	November Settlement 1955	Penalty	Collections to First Monday in January 1956	Penalty	Delinquent on First Monday in January 1956	Penalty	Total Delinquent Tax and Penalty	Remarks
1												1														
2												2														
3												3														
4												4														
5												5														
6												6														
7												7														
8												8														
9												9														
10				595				1358	4	10		1384	10	PAID IN FULL	MAY 31 1955	7932		1384								
11			186					387	98			397	11	PAID IN FULL	MAY 31 1955	7952		397								
12			29					60	16			62	12	PAID IN FULL	MAY 31 1955	7946		62								
13			31					64	16			66	13	PAID IN FULL	MAY 31 1955	7952		66								
14			100					208	52			213	14	PAID IN FULL	MAY 31 1955											
15		H	63					131				131	15	PAID IN FULL	MAY 31 1955	7950		5294								
16			227					472	118			484	16	PAID IN FULL	MAY 31 1955											
17			192					400	100			410	17	PAID IN FULL	MAY 31 1955	7949		410								
18			179					372	94			382	18	PAID IN FULL	MAY 31 1955			382								
19			226					470	118			482	19	PAID IN FULL	MAY 31 1955	7934		482								
20	SOLD FOR TAXES		354					737	184			755	20	PAID IN FULL	MAY 31 1955	7945		755								
		H	63				63	1558		72		1558						4774								
			1539		516	2119		3058	1106																	
			1581			2182		4616																		

Tax Roll

Shady Shores

White Pine Bench

Backassward of Lot 10 of White Pine Bench

Assessment Roll and Tax List of Real Property in the Town of Hiram, Cass County, Minnesota, for Taxes for the Year 1954.

Form 3CD (541) 10M-10-54 DUPLEX, MINNEAPOLIS

*Indicate Type of Property: R-Residential, C-Commercial, I-Industrial, U-Utility, F-Farm

	IN WHOSE NAME ASSESSED	TO WHOM TRANSFERRED	DESCRIPTION OF PROPERTY: SUBDIVISION	Sec. or Lot	Town or Block	Rng	Number of Acres of Land (Acres / 100ths)	No. School District	Indicate Homestead Tax Yes or No	Indicate Veterans Tax Yes or No	* Indicate Type of Property	TRUE AND FULL VALUATIONS: LAND Exclusive of Structures and Improvements (Dollars)	BUILDINGS and Other Structures (Dollars)	MACHINERY Permanently Attached to Real Estate (Dollars)	TOTAL True and Full Value (Dollars)	ASSESSED VALUATIONS: RURAL Homestead Up to $1,000 20% (Dollars)	RURAL Over $1,000 and Non-Homestead 33⅓% (Dollars)	ALL OTHER Homestead Up to $1,000 25% (Dollars)	ALL OTHER Over $1,000 and Non-Homestead 40% (Dollars)	MACHINERY Permanently Attached to Real Estate 33⅓% (Dollars)	TOTAL ASSESSED VALUE (Dollars)	Total Assessed Value as Equalized by the Board of Review (Dollars)	FINAL EQUALIZED VALUE (Dollars)
1			NE¼ of NE¼	10	140	31	40																
2			NW¼ of NE¼																				
3			SW¼ of NE¼																				
4			SE¼ of NE¼																				
5	Lenneus H. & Gladys A. Ostrom		H 168' of E 350' of Lot 2				6.60		no	yes	R	166	596		762		254				254		
6			NE¼ of NW¼																				
7			NW¼ of NW¼																				
8			SW¼ of NW¼																				
9			SE¼ of NW¼ (Quarter)																				
	Pay to Edna A. Lot																						
	Harry H. & Eva C. Sundberg		By ex of wkg. the Hy. and quarter intersects the lake front of Lake Mille Lacs, the Hy. and quarter intersects the lake front of Lake Mille Lacs, the East one-half of the quarter in the Hy. ownership						no	"	L	99			99		33				33		
	Carl A. Ryan		Govt. Lot 3 of the plat of Peaceful Valley & lies that part of Lot 3 lying S. of Lot 2 & N. of Northwood Beach, & the part of Govt. Lot 4 lying E. of Lot 1, Brought Forward 21 of Lot 4 lies						"	"	T	501			501		167				167		
12			NW¼ of SW¼																				
13	Joseph H. & Ella Stalsch		.05 ac. and N. corner of Lot 4 ~~SW¼ of SW¼~~				.05		yes	yes	R	51	54		105	21					21		
14	Alfred E. Storck		Part of Lot 4 ~~SE¼ of SW¼~~						no	"	L	99			99		33				33		
	John H. & Blanche L. Coughlin		S. part of Lot 4 ~~NE¼ of SW¼~~ lies E. of the line of Lot 1, Heretofore Called Lot 4 of Lot 4 lies, but part sold to Storck						no	"	R	201	270		471		157				157		
15																							
16	Helen A. Dalton & Catherine Gau		~~NE¼ of SE¼~~ Lot 1				2.50		no	"	C	612	1236		1848		616				616		
17	Edward H. & Jessie H. Lombrook		E. 150' of H. 300 ft. of Lot 2 ~~NW¼ of SE¼~~				5.85		no	"	R	150	1170		1320		440				440		
18	" " "		150' along lake of Lot 2 ~~SW¼ of SE¼~~				5.85		no	"	L	150			150		50				50		
19	Dr. Helge & Rose L. Boore		263' along lake x 1400' of lot 2				8		"	"	R	261	990		1251		417				417		
20	D. H. & Ruth Keenan Bagley		E. 100' of H. 400' of Lot 2				1		"	"	R	100	1165		1265		421				421		
							79.95					2392	5475		7867	21	2566				2587		

	SOLD FOR TAXES	VALUATIONS BY SCHOOL DISTRICTS AS EQUALIZED BY DEPARTMENT OF TAXATION: District No. / Rate ... Mills (Dollars)	District No. / Rate ... Mills (Dollars)	District No. / Rate ... Mills (Dollars)	District No. / Rate ... Mills (Dollars)	District No. / Rate ... Mills (Dollars)	Tax including State Homestead ... Mills ($ cts.)	State Tax on Non-Homestead 52.2 Mills ($ cts.)	SPECIAL TAXES ($ cts.)	TOTAL TAXES ($ cts.)		PAID	WHEN PAID (Month Day Year)	Number of Receipt	March Settlement 1955 ($ cts.)	June Settlement 1955 ($ cts.)	Penalty	November Settlement 1955 ($ cts.)	Penalty	Collections to First Monday in January 1956 ($ cts.)	Penalty	Delinquent on First Monday in January 1956 ($ cts.)	Total Delinquent Tax and Penalty ($ cts.)	REMARKS
1											1													
2											2													
3											3													
4											4													
5	SOLD FOR TAXES	254					52.92	1.32		54.24	5	Part Paid	MAY 31 1955	7944		27.50						26.74		
6											6													
7											7													
8											8													
9											9													
10		33					6.88	.18		7.06	10	PAID IN FULL	MAY 31 1955	7947		7.06								
11		167					34.78	.88		35.66	11	1st Half Paid 2nd Half Paid	MAY 31 1955 OCT 31 1955	7943 13265		17.83		17.83						
12											12													
13		N 21					4.38			4.38	13	PAID IN FULL	MAY 6 1955	327		4.38								
14		33					6.88	.18		7.06	14	1st Half Paid 2nd Half Paid	MAY 31 1955 OCT 31 1955	7961 16165		3.53		3.53						
15		157					32.70	.82		33.52	15	*PAID IN FULL	JAN 22 1954	18	33.52									
16		616					128.32	3.22		131.54	16	PAID IN FULL	MAY 31 1955	7932		131.54								
17		440					91.66	2.30		93.96	17	PAID IN FULL	APR 20 1955	4968		93.96								
18		50					10.42	.26		10.68	18	PAID IN FULL 1st Half Paid	APR 20 1955 MAY 31 1955	4969 7971		10.68 44.52		44.52						
19		417					86.86	2.18		89.04	19	2nd Half Paid	OCT 31 1955	15574		49.92				49.95		Ref. wt. #8479 $10.00 43.56		Amount collected
20	SOLD FOR TAXES	421					87.70	2.20		89.90	20	1st Half Paid 2nd Half Paid	MAY 31 1955 DEC 6 1955	7972 16914								26.74		
		N 33 254					54.30	1.34		55.64					3.52	390.95		65.88		49.95		26.74		

Assessment Roll and Tax List of Real Property in the Town of Hiram, Cass County, Minnesota, for Taxes for the Year 1954.

*Indicate Type of Property: R-Residential, C-Commercial, I-Industrial, U-Utility, F-Farm

Form SCD (54) BALLARD-DAVIS COMPANY, MINNEAPOLIS

	In Whose Name Assessed	To Whom Transferred		Description of Property: Subdivision	Sec. Lot	Town Block	Reg	Number of Acres of Land: Acres	100ths	No. School District	Indicate Homestead Tax Yes or No	Indicate Homestead Tax Yes or No	Indicate Type of Property	True and Full Valuations: Land Exclusive of Structures and Improvements	Buildings and Other Structures	Machinery Permanently Attached to Real Estate	Total True and Full Value	Assessed Valuations: Rural: Homestead Up to $1,000 20%	Rural: Over $1,000 and Non-Homestead 33⅓%	All Other: Homestead Up to $1,000 25%	All Other: Over $1,000 and Non-Homestead 40%	Machinery Permanently Attached to Real Estate 33⅓%	Total Assessed Value as Equalized by the Board of Review	Final Equalized Value
								Acres	100ths					Dollars	Dollars	Dollars	Dollars	Dollars	Dollars	Dollars	Dollars	Dollars	Dollars	Dollars
1	M. G. + Lou Mae Lathrop			Part of Lot 1 formerly lots 1-10 Blk 4, Lots 1-8, 10-18, Blk 54 Lots 1-7, Blk 65, Plat of Long Beach	11	140	31	6	Unl	no	yes	R	500	207		1007		364				569	
2	Mason R. Lathrop			Part of Lot 1 formerly lots 1-19 Blk 54 + Lots 1-7, Blk 65, Plat of Long Beach	"	"				"	"	T	48			48		16				16	
3	Leonard M. + Bernice Stahler			Part of Lot 1 formerly Lots 1, Blk 6 Plat of Long Beach						no	"	L	51			51		17				17	
4	E. D. Ramsley			Part of Lot 1 formerly lots 8-13 inc. Blk 6 Plat of Long Beach						"	"	R	150			150		50				50	
5	David + Helen C. Anderson			568 acres of Lot 1 (300' on lots 1-6 B.S. Island Park)				568		no	"	R	300	921		1221		407				407	
6				NE¼ of NW¼																				
7				NW¼ of NW¼																				
8				SW¼ of NW¼																				
9				SE¼ of NW¼																				
10	Robert H. + Mabel Mayer			Part of Lot 3 formerly lots 5 to 18 "Shady Shores"				650		yes	"	T	40			40	8					8	
11				NE¼ of SW¼																				
12				NW¼ of SW¼																				
13	Helen A. Dalton + Catherine A. Brown			SW¼ of SW¼ - Lot 4				36		no		C	540	1047		1587		529				529	
14				SE¼ of SW¼																				
15	Edna J. Moore			Lot 3 less vacated lots 5 to 18 "Shady Shores"				3.70		no	yes	L	54			54		18				18	
16				NE¼ of SE¼																				
17				NW¼ of SE¼																				
18				SW¼ of SE¼ - Lot 2																				
19	The Lucette Company			SE¼ of SE¼				40		no	"	T	321			321		107				107	
20								1236.8					1864	2775		4639	8	1549				1557	

Sold for Taxes	Validations by School Districts as Equalized by Department of Taxation: District No. Rate ... Mills	District No. Rate ... Mills	District No. Rate ... Mills	District No. Rate ... Mills	Tax Including State Homestead	State Tax on Non-Homestead 5.31 Mills	Special Taxes	Total Taxes	Paid	When Paid (Month Day Year)	Number of Receipt	March Settlement 1955	June Settlement 1955	Penalty	November Settlement 1955	Penalty	Collections to First Monday in January 1956	Penalty	Delinquent on First Monday in January 1956	Total Delinquent Tax and Penalty	Remarks
	Dollars	Dollars	Dollars	Dollars	$ cts.	$ cts.	$ cts.	$ cts.				$ cts.	$ cts.	$ cts.	$ cts.	$ cts.	$ cts.	$ cts.	$ cts.	$ cts.	
1	364				7686	142		7878	1 PAID IN FULL	MAY 25 1955	6084		7878								
2	16				334	08		342	2 PAID IN FULL	MAY 25 1955	6184		342								
3	17				354	08		362	3										362	348	
4	SOLD FOR TAXES 50				1042	26		1068	4										1068		
5	407				8428	212		8640	5 PAID IN FULL	FEB 3 1955	520	8640									
6									6												
7									7												
8									8												
9									9												
10	8				166			166	10 1st Half Paid / 2nd Half Paid	OCT 2 1955 / MAY 2 1955	15087 / 6756		83		83						
11									11												
12									12												
13			529		12028	276		12354	13 PAID IN FULL	MAY 3 1955	7832		12354								
14									14												
15	18				374	10		384	15 1st Half Paid / 2nd Half Paid	MAY 3 1955 / OCT 31 1955	7833 / 15261		192		192						
16									16												
17									17												
18									18												
19	107				2228	56		2284	19 1st Half Paid / 2nd Half Paid	MAY 3 1955 / OCT 27 1955	7838 / 14874		1142		1142						
20									20												
	8				12028																
	954		529	1512	20662	788		33524				8640	21991		1417				1430		
	992			1541	32740																

Shady Shores

Shady Shores

Shady Shores

Shady Shores

Shady Shores

White Pine Platt of Long Beach

Rearrangement of Lot 19 of White Pine Beach

Assessment Roll and Tax List of Real Property in the Town of Hiram

Cass County, Minnesota, for Taxes for the Year 1954.

Form 5CD (24) WILLIS-GAVIN COMPANY, MINNEAPOLIS

*Indicate Type of Property: R-Residential, C-Commercial, I-Industrial, U-Utility, F-Farm

	In Whose Name Assessed	To Whom Transferred	Description of Property: Subdivision	Sec. or Lot	Town or Block	Reg	Number of Acres of Land: Acres	Hdths	No. School District	Indicate Homestead Yes or No	Indicate Agricultural Yes or No	*Indicate Type of Property	True and Full Valuations: Land Exclusive of Structures and Improvements	Buildings and Other Structures	Machinery Permanently Attached to Real Estate	Total True and Full Value	Assessed Valuations: Rural: Homestead Up to $1,000 20%	Rural: Over $4,000 and Non-Homestead 33⅓%	All Other: Homestead Up to $1,000 25%	All Other: Over $4,000 and Non-Homestead 40%	All Other: Machinery Permanently Attached to Real Estate 33⅓%	Total Assessed Value	Final Equalized Value	Sold for Taxes	Valuations by School Districts as Equalized by Department of Taxation: District No. Rate Mills	District No. Rate Mills	District No. Rate Mills	District No. Rate Mills	District No. Rate Mills	District No. Rate Mills	Tax including State Homestead	State Tax on Non-Homestead	Special Taxes	Total Taxes	Paid	When Paid	Number of Receipt	March Settlement 1955	June Settlement 1955	Penalty	November Settlement 1955	Penalty	Collections to First Monday in January 1956	Penalty	Delinquent on First Monday in January 1956	Penalty	Total Delinquent Tax and Penalty	Remarks
							Dollars						Dollars	Dollars	Dollars	Dollars	Dollars	Dollars	Dollars	Dollars	Dollars	Dollars	Dollars		Dollars	Dollars	Dollars	Dollars	Dollars	Dollars	$ cts.	$ cts.	$ cts.	$ cts.		Month Day Year		$ cts.	$ cts.	$ cts.	$ cts.	$ cts.	$ cts.	$ cts.	$ cts.	$ cts.	$ cts.	
1	Hugh C. Kent	1	NE¼ of NE¼	12	140	31	40	My	yes	yes	R		198	152		350	70					70										1458			1458	PAID IN FULL	MAY 2 1 1955	5416		1458								
2	J. A. Mull	2	Lot 4 NW¼ of NE¼				20			no	"	T	60			60		20				20										416	10		426	PAID IN FULL	MAY 3 1 1955	7456		426								
3	Mrs Oscar Bostrom	3	SW¼ of NE¼				40			yes	"	T	70			70	14					14			SOLD FOR TAXES							292			292											292	
4	Mary Diesler	4	SE¼ of NE¼				40			no	"	T	201			201		67				67										1396	34		1430													143-81574
5	Backus State Bank	5	N½ of NW¼ of NE¼				20			yes	"	R	110	620		730	146					146										3042			3042	PAID IN FULL	MAY 3 1 1955	6768		30 42								
	~~Simon Vol. Lathen~~ Wm. Anderson	6	NE¼ of NW¼				40			no	"	T	300			300		100				100										2083	52		2135	PAID IN FULL	MAY 23 1955	6684		21 35								
7	Frank Fairfield Murray Jr	7	Lot 1 less Parcel sold NW¼ of NW¼ Brinkwerth				10			yes	"	R	80	375		455	91					91										1896			1896	PAID IN FULL	MAY 2 7 1955	6354		18 96								
8	L. E. Johnson	8	Lot 2 less Plat of White Pine Beach SW¼ of NW¼ less Sold				25			"	"	R	83	152		235	47					47										980			980	PAID IN FULL	AUG 9 1955	12877				9 80						
9	Oscar & Mabel Bostrom	9	SE¼ of NW¼				40			"	"	T	160			160	32					32			SOLD FOR TAXES							666			666											666	
10	Emma Marie E. Carlson	10	N 165' of S 494' of W 264' lying N. of County road less N. 25 ft of S 525'				40			no	"	R	149	832		981		327				327										6812	170		6982	PAID IN FULL	MAY 3 1 1955	7853		69 82								
11	L. E. Johnson	11	NE¼ of SW¼				40			yes	"	T	70			70	14					14										292			292	PAID IN FULL	AUG 9 1955	12877				2 92						
12	" "	12	NW¼ of SW¼ less sold				40			"	"	T	115			115	23					23										480			480	PAID IN FULL	AUG 9 1955					4 80						
13	Fred Woock	13	SW¼ of SW¼				40			"	"	R	328	242		570	114					114										2374			2374	PAID IN FULL	APR 1 1 1955	4854		23 74								
14	P. C. Stella D. & Joe H. Buchanan	14	SE¼ of SW¼ Lot 5				30.50			no	"	T	306			306		102				102										2124	54		2178	PAID IN FULL	FEB 2 8 1955	2797	21 78										
15	Oscar Bostrom	15	156' x 700' E. side of road Lot 1				6			yes	"	R	36	464		500	100					100			SOLD FOR TAXES							2083			2083													2073-82291
16	Mabel Bostrom	16	NE¼ of SE¼				40			"	"	T	160			160	32					32			SOLD FOR TAXES							666			666													66
17	" "	17	NW¼ of SE¼				40			"	"	T	100			100	20					20			SOLD FOR TAXES							416			416													41
18	John Frederick Jenson	18	SW¼ of SE¼ Lot 4				29			no	"	T	168			168		56				56										1166	30		1196	PAID IN FULL	MAY 3 1 1955	7464		11 96								
19	" "	19	Lot 3 less N. 300' of E. 100' & less N. 200' of E. 500' & less S. 200' of W. 100' of E. 600'				13.02			"	"	T	90			90		30				30										624	16		640	PAID IN FULL	MAY 3 1 1955			6 40								
20	Donald & Douglas Henningfield	20	N. 100' of E. 100' of Lot 3				2.56			"	"	R	75	120		195		65				65										1354	34		1388	PAID IN FULL	MAY 3 1 1955	7453		13 88								
	(Continued on next page)						55.68						2159	2757		5916	703	749				1452				H	703 749 1452					30620	400		31020				21 78	215 37		17 52						55 53	

Long Section

Sandy Scores

Plat of White Pine Beach

Subdivision of Lot 19 of White Pine Beach

Assessment Roll and Tax List of Real Property in the Town of Hiram, Cass County, Minnesota, for Taxes for the Year 1954.

Form SCD (54) WILLIAMS-BATES COMPANY, MINNEAPOLIS

*Indicate Type of Property: R-Residential, C-Commercial, I-Industrial, U-Utility, F-Farm

	In Whose Name Assessed	To Whom Transferred	Description of Property: Subdivision	Sec. or Lot	Town or Block	Reg.	Number of Acres of Land	No. School District	Indicate Homestead Yes or No	Indicate Agricultural Yes or No	*Indicate Type Property	True and Full Valuations: Land Exclusive of Structures and Improvements	Buildings and Other Structures	Machinery Permanently Attached to Real Estate	Total True and Full Value	Assessed Valuations: Rural: Homestead Up to $4,000 20%	Rural: Over $4,000 and Non-Homestead 33⅓%	All Other: Homestead Up to $4,000 25%	All Other: Over $4,000 and Non-Homestead 40%	All Other: Machinery Attached to Real Estate 33⅓%	Total Assessed Value	Total Assessed Value as Equalized by the Board of Review	Final Equalized Value
							Acres / 100ths					Dollars	Dollars	Dollars	Dollars	Dollars	Dollars	Dollars	Dollars	Dollars	Dollars	Dollars	Dollars
			6 acres of Lot 2 of N.W. ¼ of S.W. ¼																				
1	M. A. & Lou Mae Lattrop		NE ¼ of NE ¼	12	140	31	6.20	Unt	no	yes	F	15			15		5				5		
2	Henry H. & Ann L. Bancroft		S. 200' of Lot 3 NW ¼ of NE ¼				5.12	"	"	"	R	150	201		351		117				117		
3	Erwin J. & Madeline Goldbrugge		N. 100' of E. 400' of Lot 3 SW ¼ of NE ¼				2.56	no	"	"	R	75	142		267		89				89		
4			SE ¼ of NE ¼																				
5	Gertrude M. Hirtzman, H. L. & Carl L. Kilander		85' x 200' of Lot 1				.40	no	"	"	R	84	276		360		120				120		
6			NE ¼ of NW ¼																				
7			NW ¼ of NW ¼																				
8	Eugene J. & Alta L. Byrne		N. 100' of E. 300' of Lot 3 SW ¼ of NW ¼				2.56	no	"	"	R	75	135		210		70				70		
9			SE ¼ of NW ¼																				
10	Gertrude M. Hirtzman, H. L. & Carl L. Kilander		85' x 200' of Lot 1				.40	no	"	"	R	85	80		165		55				55		
11			NE ¼ of SW ¼																				
12	Max C. & Mae Kay		N. 100' of E. 300' of Lot 3 NW ¼ of SW ¼				2.56		yes	"	R	75	195		270	54					54		
13	Don C. & Ruth K. Rice		N. 20' of S. 275' of Lot 1 SW ¼ of SW ¼ Co. Road						yes	"	R	20			20	4					4		
14			SE ¼ of SW ¼																				
15	Don C. & Ruth K. Rice		N. 85' of S. 255' of W. 200' of Lot 1 lying between Sec. Mile & Co. Rd.						"	"	R	100	670		770	154					154		
16			NE ¼ of SE ¼																				
17			NW ¼ of SE ¼																				
18			SW ¼ of SE ¼																				
19	Clarence L. & Bernice M. Hess		E. 100' of S. 200' of Lot 3, less E. 100' of W. 200' of E. 700 SE ¼ of SE ¼						no	"	R	75	222		297		99				99		
20	Marie H. Wheeler		N. 100' of S. 200' of E. 200 ft. of Lot 3				5.12		no	"	R	51	142		243		81				81		
	Mary E. Bennetum		E 100' of W 200' of E 700' of Lot 3	12	140	31	24.92					805	2163		2968	212	656				868		

	Sold for Taxes	Valuations by School Districts as Equalized by Department of Taxation: District No. Rate 50 Mills	District No. Rate ..... Mills	District No. Rate ..... Mills	District No. Rate ..... Mills	Tax including State Homestead	State Tax on Non-Homestead 5.4 Mills	Special Taxes	Total Taxes	Paid	When Paid (Month Day Year)	Number of Receipt	March Settlement 1955	June Settlement 1955	Penalty	November Settlement 1955	Penalty	Collections to First Monday in January 1956	Penalty	Delinquent on First Monday in January 1956	Penalty	Total Delinquent Tax and Penalty	Remarks
		Dollars	Dollars	Dollars	Dollars	$ cts.	$ cts.	$ cts.	$ cts.				$ cts.	$ cts.	$ cts.	$ cts.	$ cts.	$ cts.	$ cts.	$ cts.	$ cts.		
1		5				1.04	.02		1.06	PAID IN FULL	MAY 25 1955	6084		1.06									
2		117				24.38	.62		25.00	PAID IN FULL	MAY 31 1955	8120		25.00									
3		89				18.54	.46		19.00	PAID IN FULL	APR 27 1955	5225		19.00									
4																							
5		120				25.00	.62		25.62	PAID IN FULL	MAY 31 1955	7954		25.62									
6																							
7																							
8		70				14.58	.36		14.94	PAID IN FULL	MAY 31 1955	7958		14.94									
9																							
10		55				11.46	.28		11.74	PAID IN FULL	MAY 31 1955	7954		11.74									
11																							
12		H 54				11.24			11.24	PAID IN FULL	APR 26 1955	4483		11.24									
13		H 4				.84			.84	PAID IN FULL	MAY 31 1955	7922		.84									
14																							
15		H 154				32.08			32.08	PAID IN FULL	MAY 31 1955	7922		32.08									
16																							
17																							
18																							
19		99				20.62	.52		21.14	PAID IN FULL	MAY 26 1955	6106		21.14									
20		81				16.88	.42		17.30	PAID IN FULL	MAY 31 1955	7957		17.30									
		H 212 868 656 868				176.66	3.30		179.96					179.96									

Assessment Roll and Tax List of Real Property in the Town of Kimm, Cass County, Minnesota, for Taxes for the Year 1954.

Form SCD (54) 500,000-10-54 [illegible]

*Indicate Type of Property: R-Residential, C-Commercial, I-Industrial, U-Utility, F-Farm

	In Whose Name Assessed	To Whom Transferred	Description of Property: Subdivision	Sec. or Lot	Town or Block	Reg	Number of Acres of Land: Acres	100ths	No. School District	Indicate Homestead Tax or No	Indicate Agricultural Tax or No	Indicate Type of Property	True and Full Valuations: Land Exclusive of Structures and Improvements (Dollars)	Buildings and Other Structures (Dollars)	Machinery Permanently Attached to Real Estate (Dollars)	Total True and Full Value (Dollars)	Assessed Valuations: Rural: Homestead Up to $4,000 20% (Dollars)	Rural: Over $4,000 and Non-Homestead 33⅓% (Dollars)	All Other: Homestead Up to $4,000 25% (Dollars)	All Other: Over $4,000 and Non-Homestead 40% (Dollars)	All Other: Machinery Permanently Attached to Real Estate 33⅓% (Dollars)	Total Assessed Value or Equalized by the Board of Review (Dollars)	Final Equalized Value (Dollars)
1			NE¼ of NE¼	13	140	31			Unl														
2			NW¼ of NE¼																				
3			SW¼ of NE¼																				
4			SE¼ of NE¼																				
5																							
6			NE¼ of NW¼																				
7	Olaf & Jennie L. Sisley		NW¼ of NW¼ Lot 1 less 3 ac				32.50			no	yes	R	354	1008		1362		454				454	
8			SW¼ of NW¼																				
9			SE¼ of NW¼																				
10	Chas. Murray 1/3, John H. Buchanan 1/3, & R.C. Estella & Jos. H. Buchanan 1/3		Lot 1 (Island)				17.69			"	"	T	189			189		63				63	
11			NE¼ of SW¼																				
12			NW¼ of SW¼																				
13			SW¼ of SW¼																				
14	R.C. Buchanan		SE¼ of SW¼ 4 acres of Lot 1				2			"	"	R	100	281		381		127				127	
15	Walter Barlow		1 acres of Lot 1				1			"	"	R	49	200		249		83				83	
16			NE¼ of SE¼																				
17			NW¼ of SE¼																				
18	N. Cox & Anna B. Rodenhofer		SW¼ of SE¼ Lot 5				3			no	yes	C	90	195 NW 450 N		735	108	65				173	
19			SE¼ of SE¼																				
20																							
							50.69						782	2134		2916	108	782				890	

	Sold for Taxes	Valuations by School Districts as Equalized by Department of Taxation: District No. ..... Rate ..... Mills	District No. ..... Rate ..... Mills	District No. ..... Rate ..... Mills	District No. ..... Rate ..... Mills	District No. ..... Rate ..... Mills	District No. ..... Rate ..... Mills	Tax including State Homestead ..... Mills	State Tax on Non-Homestead 5.25 Mills	Special Taxes	Total Taxes	Paid	When Paid: Month	Day	Year	Number of Receipt	March Settlement 1955	June Settlement 1955	Penalty	November Settlement 1955	Penalty	Collections to First Monday in January 1956	Penalty	Delinquent on First Monday in January 1956	Penalty	Total Delinquent Tax and Penalty	Remarks
		Dollars	Dollars	Dollars	Dollars	Dollars	Dollars	$ cts.	$ cts.	$ cts.	$ cts.						$ cts.	$ cts.	$ cts.	$ cts.	$ cts.	$ cts.	$ cts.	$ cts.	$ cts.	$ cts.	
1																											
2																											
3																											
4																											
5																											
6																											
7		454						9458	236		9694	7	PAID IN FULL	MAY	31	1955	7954		96 94								
8																											
9																											
10		63						1312	32		1344	10	PAID IN FULL	FEB	2	1955	2797	1344									
11																											
12																											
13																											
14		127						2646	66		2712	14	PAID IN FULL	FEB	2	1955	2797	2712									
15		83						1728	44		1772	15	PAID IN FULL	JAN	13	1954	53	1772									
16																											
17												17	1st Half Paid	MAY	4	1955	5344										
18		H 108 65						3604	34		3638	18	2nd Half Paid	AUG	25	1955	10793		1817		1817						
19																											
20		H 108 782 2134 908						18748	412		19160						5038	11513		1817							

Assessment Roll and Tax List of Real Property in the Town of Hiram, Cass County, Minnesota, for Taxes for the Year 1954.

*Indicate Type of Property: R - Residential, C - Commercial, I - Industrial, U - Utility, F - Farm

Form 5CD (54) 50,000-5-54 Northern, 500,000-R

	In Whose Name Assessed	To Whom Transferred	Description of Property: Subdivision	Sec. or Lot	Town or Block	Reg	Number of Acres of Land: Acres	Tenths	No. School District	Indicates Homestead Tax or No	Indicates Agricultural Tax or No	Indicates Type of Property	True and Full Valuations: Land Exclusive of Structures and Improvements (Dollars)	Buildings and Other Structures (Dollars)	Machinery Permanently Attached to Real Estate (Dollars)	Total True and Full Value (Dollars)	Assessed Valuations, Rural: Homestead Up to $1,000 20% (Dollars)	Rural: Over $1,000 and Non-Homestead 33⅓% (Dollars)	All Other: Homestead Up to $1,000 25% (Dollars)	All Other: Over $1,000 and Non-Homestead 40% (Dollars)	All Other: Machinery Permanently Attached to Real Estate 33⅓% (Dollars)	Total Assessed Value (Dollars)	Total Assessed Value as Equalized by the Board of Review (Dollars)	Final Equalized Value (Dollars)
1	Peter & Esther C. Swanson		8 acres of Lot 1 NE¼ of NE¼	14	140	31	18		Unl	no	yes	R	210	333		543		181				181		
2			NW¼ of NE¼																					
3			SW¼ of NE¼																					
4	Ehasi Murray		4.18 acres of Lot 1 ~~SE¼ of NE¼~~				18			"	"	T	240			240		80				80		
5	" " Karl E. & Eva M. Mattson		South wide one½ side of Lot 2				11			"	"	R	164	700		864		288				288		
6	E. Arthur & Nellie Ericson		NE¼ of NW¼ Lot 3				75			"	"	T	60			60		20				20		
7	George E. or Opal Dietz		NW¼ of NW¼ Lot 4 less Beg. of Highway	10	30					"	"	T	123			123		41				41		
8	Selma N. & Alfred E. Hoock		SW¼ of NW¼ Lot 5				39			yes	"	T	130			130	36					26		
9	Isabella H. Johnstone		SE¼ of NW¼ Lot 6				36			no	"	R	330			330		110				110		
10																								
11	Victor E. Martin		NE¼ of SW¼				40			yes	"	C	140			140	28					28		
12	State of Minnesota		NW¼ of SW¼																					
13	Hilbert A. Johnson		SW¼ of SW¼				40			no	"	T	114			114		38				38		
14	Victor E. Martin		SE¼ of SW¼				40			yes	"	R	186	720		905	181					181		
15	State of Minnesota		Lot 7																					
16			NE¼ of SE¼																					
17	Adams M. & Helen Lorraine Smith		NW¼ of SE¼ Lot 1 less 2 acres				37	05		no	"	R	374	242		621		207				207		
18	Victor E. Martin		SW¼ of SE¼ Lot 8				13	50		no	yes	C	180 H	270 NH		450	36	90				126		
19			SE¼ of SE¼																					
20	Isabella H. Johnstone		2.96 acres of Lot 7				96			no	"	R	93	1314 ~~1413~~ + 8 chge ~~1406~~		1407		469				469		
							818	50					2548	3779		5927	271	1524				1795		

	Sold for Taxes	Valuations by School Districts as Equalized by Department of Taxation: District No. 30 Rate 20 Mills (Dollars)	District No. 34 Rate 23 Mills (Dollars)	District No. ..... Rate ..... Mills (Dollars)	District No. ..... Rate ..... Mills (Dollars)	District No. ..... Rate ..... Mills (Dollars)	District No. ..... Rate ..... Mills (Dollars)	Tax including State Homestead ...Mills ($ cts.)	State Tax on Non-Homestead 52 Mills ($ cts.)	Special Taxes ($ cts.)	Total Taxes ($ cts.)		Paid	When Paid: Month Day Year	Number of Receipt	March Settlement 1955 ($ cts.)	June Settlement 1955 ($ cts.)	Penalty ($ cts.)	November Settlement 1955 ($ cts.)	Penalty ($ cts.)	Collections to First Monday in January 1956 ($ cts.)	Penalty ($ cts.)	Delinquent on First Monday in January 1956 ($ cts.)	Total Delinquent Tax and Penalty ($ cts.)	Remarks
1		181						3770	44		3814	1	PAID IN FULL	MAY 31 1955	7960		3814							
2												2												
3												3												
4		80						1666	42		1708	4	PAID IN FULL	MAY 31 1955	7371		1708							
5		288						6000	150		6150	5	PAID IN FULL	OCT 31 1955	15157				6150	215				
6		20						416	10		426	6	PAID IN FULL	MAY 31 1955	7963		426							
7		41						854	22		876	7	PAID IN FULL	MAY 31 1955	7962		876							
8		H 26						542			542	8	1st Half Paid 2nd Half Paid	MAY 31 1955 OCT 29 1955	7961 15105		271		271					
9		110						2292	58		2350	9	PAID IN FULL	MAY 31 1955	7965		2350							
10												10												
11		H 28						584			584	11	PAID IN FULL	MAY 31 1955	6723		584							
12												12												
13		38						792	20		812	13	PAID IN FULL	MAY 31 1955	7964		812							
14		H 181						3770			3770	14	PAID IN FULL	MAY 31 1955	6723		3770							
15												15												
16												16												
17		207						4312	108		4420	17	PAID IN FULL	APR 11 1955	4855		4420							
18		H 36 90						2624	46		2670	18	PAID IN FULL	MAY 31 1955	6723		2670							
19												19												
20		469						9770	244		10014	20	PAID IN FULL	MAY 31 1955	7965		10014							
		H ~~1344~~ 795						37392	794		38186						31765		6421					

Pay Long Jackson
Smith Scores
Pay Clerk Statement
White Pine Dutch
Pay Clerk Statement
Fairview Beach
Pay Clerk Statement
Assessment of Lot 18 of White Pine Beach

Assessment Roll and Tax List of Real Property in the Town of Hiram, Cass County, Minnesota, for Taxes for the Year 1954.

*Indicate Type of Property: R-Residential, C-Commercial, I-Industrial, U-Utility, F-Farm

Form SCD (54) 100,000-10-1953 (Section 273.01, 273.02)

	In Whose Name Assessed	To Whom Transferred	Description of Property: Subdivision	Sec. or Lot	Town or Block	Rng	Number of Acres of Land: Acres	100ths	No. School District	Indicate Homestead Yes or No	Indicate Agricultural Land Yes or No	Indicate Type of Property	True and Full Valuations: Land Exclusive of Structures and Improvements	Buildings and Other Structures	Machinery Permanently Attached to Real Estate	Total True and Full Value	Assessed Valuations: Rural: Homestead Up to $1,000 20%	Rural: Over $1,000 and Non-Homestead 33⅓%	All Other: Homestead Up to $1,000 25%	All Other: Over $1,000 and Non-Homestead 40%	Machinery Permanently Attached to Real Estate 33⅓%	Total Assessed Value	Total Assessed Value as Equalized by the Board of Review	Final Equalized Value
							Acres	100ths					Dollars	Dollars	Dollars	Dollars	Dollars	Dollars	Dollars	Dollars	Dollars	Dollars	Dollars	Dollars
1	Gerald E. Hook		NE¼ of NE¼	15	140	31	40		Unorg	yes	yes	R	140	340		480	96					96		
2	Alfred Hook		NW¼ of NE¼				40		"	yes	"	R	256	929		1185	237					237		
3	" "		SW¼ of NE¼				40		"	"	"	F	250			250	50					50		
4	A. E. Hook		SE¼ of NE¼				40		"	"	"	T	145			145	29					29		
5																								
6	Anna L. Blanchard		NE¼ of NW¼				40		"	"	"	F	231	314		545	109					109		
7			NW¼ of NW¼																					
8	State of Minnesota		SW¼ of NW¼																					
9	State of Minnesota		SE¼ of NW¼																					
10																								
11	Arne & Selma Carlson		NE¼ of SW¼				40			no	"	T	186			186		62				62		
12	Earl A. & Lorraine J. Anderson		NW¼ of SW¼				40		"	"	"	T	195			195		65				65		
13	Victor Martin		SW¼ of SW¼				40		"	"	"	F	261			261		87				87		
14	Charles E. & Alice K. Ellstrott		SE¼ of SW¼ less Town Hall				40		"	"	"	T	105			105		35				35		
15																								
16	State of Minnesota		NE¼ of SE¼																					
17	Arne & Selma Carlson		NW¼ of SE¼				40		"	"	"	F	189			189		63				63		
18	Arne Carlson		SW¼ of SE¼				40			yes	"	T	165			165	33					33		
19	State of Minnesota		SE¼ of SE¼																					
20																								
			(Continued on next page)				440						2172	1583		3706	544	312				856		

Cass County, Minnesota, for Taxes for the Year 1954.

	Sold for Taxes	Valuations by School Districts as Equalized by Department of Taxation: District No. ..... Rate ..... Mills	District No. ..... Rate ..... Mills	District No. ..... Rate ..... Mills	District No. ..... Rate ..... Mills	District No. ..... Rate ..... Mills	Tax including State Homestead ..... Mills	State Tax on Non-Homestead 5.7 Mills	Special Taxes	Total Taxes	Paid	When Paid	Number of Receipt	March Settlement 1955	June Settlement 1955	Penalty	November Settlement 1955	Penalty	Collections to First Monday in January 1956	Penalty	Delinquent on First Monday in January 1956	Total Delinquent Tax and Penalty	Remarks
		Dollars	Dollars	Dollars	Dollars	Dollars	Dollars	¢	¢	Dollars ¢		Month Day Year		¢	Dollars ¢	¢	Dollars ¢	¢	Dollars ¢	¢	Dollars ¢	¢	
1	Sold for Taxes			H 96			2172			2172	PAID IN FULL	MAY 31 1955	7774		21 72								
2		H 237					4936			4936	1st Half Paid 2nd Half Paid	MAY 31 1955 OCT 29 1955			24 68		24 68						
3		H 50					1042			1042	1st Half Paid 2nd Half Paid	MAY 31 1955 OCT 29 1955	7861 15105		5 21		5 21						
4		H 29					604			604	1st Half Paid 2nd Half Paid	MAY 31 1955 OCT 29 1955			3 02		3 02						
5																							
6		H 109					2270			2270	1st Half Paid 2nd Half Paid	MAY 31 1955 OCT 29 1955	7861 15105		11 35		11 35						
7																							
8																							
9																							
10																							
11		62					1242	32		1324	1st Half Paid 2nd Half Paid	MAY 31 1955 OCT 29 1955	7860 15037		6 62		6 62						
12	Sold for Taxes	65					1354	34		1388	PAID IN FULL	NOV 30 1956	16088						13 88	111			
13		81					1812	46		1858	PAID IN FULL	MAY 31 1955	6823		18 58								
14		35					730	18		748	2nd Half Paid 1st Half Paid	SEP 21 1955 MAY 31 1955	17796 5875		3 74		3 74						
15																							
16																							
17		63					1312	32		1344	1st Half Paid 2nd Half Paid	MAY 31 1955	7866		6 72		6 72						
18		H 33					688			688	1st Half Paid 2nd Half Paid	MAY 31 1955	5831		3 44		3 44						
19																							
20																							
		H 239	+ 96	554	no	21 72									105 28		66 28		13 88				
		5 76		3 32		16040	162			18394													
				82		18232																	

Pay Long Jackson

Pay Shady Shores

Pay White Pine Clairview Beach

Pay Assessment of Lot 19 of White Pine Beach

Pay Hiram

Assessment Roll and Tax List of Real Property in the Town of Shingobee, Cass County, Minnesota, for Taxes for the Year 1954.

Form 5CD (54) MILLER-DAVIS COMPANY, MINNEAPOLIS

*Indicate Type of Property: R-Residential, C-Commercial, I-Industrial, U-Utility, F-Farm

	In Whose Name Assessed	To Whom Transferred	Description of Property: Subdivision	Sec. or Lot	Town or Block	Rng.	Number of Acres of Land: Acres	Tenths	No. School District	Indicate Homestead Yes or No	Indicate Non-Homestead Yes or No	*Indicate Type of Property	True and Full Valuations: Land Exclusive of Structures and Improvements (Dollars)	Buildings and Other Structures (Dollars)	Machinery Permanently Attached to Real Estate (Dollars)	Total True and Full Value (Dollars)	Assessed Valuations: Rural: Homestead Up to $4,000 20% (Dollars)	Rural: Over $4,000 and Non-Homestead 33⅓% (Dollars)	All Other: Homestead Up to $4,000 25% (Dollars)	All Other: Over $4,000 and Non-Homestead 40% (Dollars)	All Other: Machinery Permanently Attached to Real Estate 33⅓% (Dollars)	Total Assessed Value (Dollars)	Total Assessed Value as Equalized by the Board of Review (Dollars)	Final Equalized Value (Dollars)
1			NE¼ of NE¼																					
	Earl A. & Lorraine S. Anderson		Part of lot 4 of Farnwalt Beach Park Add.							yes			50.0	143.0		193.0	38.6					38.6		
2			NW¼ of NE¼								no	C												
3			SW¼ of NE¼																					
	H. H. Fry		100' x 200' of Lot 1																					
4			SE¼ of NE¼							no	"	L	3.0			3.0	6					6		
	Samuel & Martha J. Horn																							
5			Lot 1 of Lot 1							yes	"	L	3.0			3.0		1.0				1.0		
	John A. & Blanche L. Coughlin		That part of Lot 1 lying N. of Plainview Park. NB. Use of this property includes ½ of the distance from Lot 1 of Plainview Park to the pole line.					48		no	"	L	3.0			3.0		1.0				1.0		
7			NW¼ of NW¼																					
	Alfred E. Stock		Part of Lot 1 - out of Coughlin Beach																					
8			SW¼ of NW¼							"	"	T	1.2			1.2		4				4		
9			SE¼ of NW¼																					
	Joseph & Ella Welsch		A tract of land 50' lying N. of Lot 1, Plat Plainview Beach N. of Plainview Rd.					22		yes	"	T	2.5			2.5	5					5		
11			NE¼ of SW¼																					
12			NW¼ of SW¼																					
	Oscar Radtke																							
13			SW¼ of SW¼ 250' of Lot 1							no	"	L	15.0			15.0		5.0				5.0		
14			SE¼ of SW¼																					
	Elizabeth Roe																							
15			53' along lake of Lot 1							no	"	L	5.1			5.1		1.7				1.7		
	Evelyn, Clarfield & Clay Lindsmeier		50' along lake of Lot 1							"	"													
16			~~NE¼ of SE¼~~							"	"	2	5.1	15.0		20.1		6.7				6.7		
	Elna E. Russell, Robert L. Russell & James Russell																							
17			100' x 400' of Lot 1 NW¼ of SE¼							"	"	R	10.0	16.1		26.1		8.7				8.7		
	Edwin Ford & Sandra		Part of Lot 1																					
18			SW¼ of SE¼ (66 x 150)							"	"	L	6.0			6.0		2.0				2.0		
19			SE¼ of SE¼																					
20																								
								70					163.9	174.1		278.0	39.9	26.5				66.4		

	Sold for Taxes	Valuations by School Districts as Equalized by Department of Taxation: District No. Rate ... Mills	District No. Rate ... Mills	District No. Rate ... Mills	District No. Rate ... Mills	District No. Rate ... Mills	District No. Rate ... Mills	Tax including State Homestead ... Mills	State Tax on Non-Homestead ... Mills	Special Taxes	Total Taxes		Paid	When Paid	Number of Receipt	March Settlement 1955	June Settlement 1955	Penalty	November Settlement 1955	Penalty	Collections to First Monday in January 1956	Penalty	Delinquent on First Monday in January 1956	Total Delinquent Tax and Penalty	Remarks
		Dollars	Dollars	Dollars	Dollars	Dollars	Dollars	$ cts.	$ cts.	$ cts.	$ cts.			Month Day Year		$ cts.	$ cts.	$ cts.	$ cts.	$ cts.	$ cts.	$ cts.	$ cts.	$ cts.	
1												1	PAID IN FULL	NOV 30 1955	16448						88.12	7.05			
2	SOLD FOR TAXES			H	38.6			88.12			88.12	2													
3												3													
4	SOLD FOR TAXES			H	6			13.6			13.6	4	PAID IN FULL	MAY 18 1955	5755		13.6								
5					1.0			22.8	.06		23.4	5	PAID IN FULL	MAY 31 1955	7973		23.4								
6					1.0			22.8	.06		23.4	6	PAID IN FULL	JAN 22 1954	101	2.34									
7												7													
8					4			9.2	.02		9.4	8	1st Half Paid 2nd Half Paid	MAY 31 1955 OCT 27 1955	7961 15105		9.4		4.7						
9												9													
10				H	5			11.4			11.4	10	PAID IN FULL	MAY 6 1955	5327		11.4								
11												11													
12												12													
13					50			114.2	.26		116.8	13	PAID IN FULL	MAY 31 1955	7968		116.8								
14												14													
15					17			38.8	.08		39.6	15	PAID IN FULL	MAY 31 1955	7972		39.6								
16					67			153.0	.34		156.4	16	PAID IN FULL	MAY 20 1955	5491		156.4								
17					87			198.6	.46		203.2	17	PAID IN FULL	MAY 31 1955	7967		203.2								
18					20			45.6	.10		46.6	18	PAID IN FULL	MAY 31 1955	7969		46.6								
19												19													
20												20													
				H	397 26 64			1511.2	1.98		1525.0					2.34	61.57		4.7		88.12				

Assessment Roll and Tax List of Real Property in the Town of Hiram

Cass County, Minnesota, for Taxes for the Year 1954.

Form 5CD (54) Wilde Arts Stations, Minneapolis

*Indicate Type of Property: R - Residential, C - Commercial, I - Industrial, U - Utility, F - Farm

In Whose Name Assessed	To Whom Transferred	Description of Property (Tax on Line / Subdivision)	Sec. or Lot	Town or Block	Reg Cass	Number of Acres of Land (Acres)	Indicate Homestead Tax or No	Indicate Agricultural Tax or No	Indicate Type of Property	No. School District	True and Full Valuations: Land Exclusive of Structures and Improvements	Buildings and Other Structures	Machinery Permanently Attached to Real Estate	Total True and Full Value	Assessed Valuations: Rural: Homestead Up to $4,000 20%	Rural: Over $4,000 and Non-Homestead 33⅓%	All Other: Homestead Up to $4,000 25%	All Other: Over $4,000 and Non-Homestead 40%	Machinery Permanently Attached to Real Estate 33⅓%	Total Assessed Value	Total Assessed Value as Equalized by the Board of Review	Final Equalized Value
											Dollars	Dollars	Dollars	Dollars	Dollars	Dollars	Dollars	Dollars	Dollars	Dollars	Dollars	Dollars
Earth Elec. Co. / Harold + May Fletcher Bon. Johnson	Jack in	Tax on Line 1 / Part of Lot 1																				
Ernest E. + Lucy L. Patrick		Pt. 50' of E 150' of Lot 2 NE¼ of NW¼	16	140	31	1	Unk	no	yes	R	50	475		525		175				175		
Charles F. + Alice M. Gilfillan		Pt. 75.14' of Lot 2 NW¼ of NE¼				12		no / yes	"	C	400	510 NH / 500 H		1,410	150	270				450		
[illegible] Williams		Lot 2 less 8.33' + less Pt. 75.14' SW¼ of NE¼				2.38 / ~~1.40~~		no	"	R	400	1316		1716		572				572		
Levi E. + Lucille Frederick		Lot 1 less Pt. 200.14' less 1¾ ac. SE¼ of NW¼				3.15	Unk	yes	"	R	300	885		1185	237					237		
Wilbur + Virginia Olson		E. 100' of Lot 2				2.10	no	no	"	R	99	1008		1107		369				369		
John H. + Mildred D. Hassell		E. 75' of Pt. 75.14' of Lot 2 NE¼ of NW¼				1		"	"	L	99			99		33				33		
Richard E. + E. Virginia Olson		Pt. 200' of Lot 1 NW¼ of NW¼						no	"	L	150			150		50				50		
Jack A. + Alice E. Fleisher		SW¼ of NW¼ 1¾ ac. of Lot 1				1.75		"	"	L	30			30		10				10		
Hugh + Edith M. Sawyer		300' x 550' of Lot 3 SW¼ of NW¼																				
Robert H. + Emily J. Anderson		Lot 3 less Pt. Lot 3				30		no / yes	"	C	585	192 NH / 1140 H		1917	345	64				409		
State of Minnesota		NE¼ of SW¼																				
~~Conchas Property Co.~~ Willey Property Co.		NW¼ of SW¼ Lot 4				37.50		no	no	C	322	1010		1332		444				444		
State of Minnesota		SW¼ of SW¼																				
State of Minnesota		SE¼ of SW¼																				
Walter H. Witte		E. 100' of Pt. 675.14' of Lot 2						yes	yes	R	100	180		280	56					56		
Joseph L. + Marcella Mayrand		NE¼ of SE¼																				
A. C. + Elizabeth H. Cole		W. 1/2 of Lot 3 NW¼ of SE¼																				
Leslie + Helen Paulson		W. 100' x 550' of Lot 3 SW¼ of SE¼																				
Wm. + Eileen M. Wellemeyer		SE¼ of SE¼				4.07					Tax on line 3											
Henry + Janet Heinsch		W. 200' of E. 550' of Lot 3				1.15					200	1610		1810	518	1787				2305		
Archie E. + Marjorie R. Johnson		2.5 ac. of Lot 3																				

Sold for Taxes	Valuations by School Districts as Equalized by Department of Taxation: District No. / Rate / Mills	District No. / Rate / Mills	District No. / Rate / Mills	District No. / Rate / Mills	Tax including State Homestead (Mills)	State Tax on Non-Homestead (Mills)	Special Taxes	Total Taxes	Paid	When Paid (Month Day Year)	Number of Receipt	March Settlement 1955	June Settlement 1955	Penalty	November Settlement 1955	Penalty	Collections to First Monday in January 1956	Penalty	Delinquent on First Monday in January 1956	Penalty	Total Delinquent Tax and Penalty	Remarks
	Dollars	Dollars	Dollars	Dollars	$ cts.	$ cts.	$ cts.	$ cts.				$ cts.	$ cts.	$ cts.	$ cts.	$ cts.	$ cts.	$ cts.	$ cts.	$ cts.	$ cts.	
1	175				36.46	92		37.38	1 PAID IN FULL	MAY 31 1955	7977		37.38									
2	H 180 / 270				93.74	1.40		95.14	2 2nd Half Paid / 1st Half Paid	SEP 27 1955 / MAY 5 1955	5396 / 5397		47.57		47.57							
3	572				119.16	2.48	10.68 / 110.46	122.14	3 Balance Paid / Prior Paid	MAY 31 1955 / MAY 31 1955	7978 / 7977		111.46 / 10.68									
4	H 237				44.36			49.36	4 PAID IN FULL	AUG 15 1955	12913				49.36	1.23						
5	369				76.86	1.92		78.78	5 PAID IN FULL	MAY 31 1955	7980		78.78									
6	33				6.88	18		7.06	6 PAID IN FULL	AUG 9 1955	12878				7.06	.18						
7	50				10.42	26		10.68	7 PAID IN FULL	MAY 31 1955	7979		10.68									
8	10				2.08	06		2.14	8 1st Half Paid / 2nd Half Paid	MAY 31 1955 / SEP 27 1955	3326 / 5397		.107 / .107		.107							
9									9													
10	H 345 / 64				85.20	34		85.54	10 PAID IN FULL	FEB 1 1955	214	85.54										
11									11													
12		444			101.36	222		103.68	12 PAID IN FULL	MAY 27 1955	10358		103.68									
13									13													
14									14													
15	H 56				11.66			11.66	15 PAID IN FULL	MAY 31 1955	7976		11.66									
16									16													
17									17													
18									18													
19									19													
20	H 818 / 1487 / 2361	444 / 1487 / 2931	818 / 1487 / 2305	now	101.36 / 491.82 / 593.18	1.038		603.56				85.54	412.96		105.06							

Assessment Roll and Tax List of Real Property in the Town of Hiram, Cass County, Minnesota, for Taxes for the Year 1954.

*Indicate Type of Property: R-Residential, C-Commercial, I-Industrial, U-Utility, F-Farm

Form 5CD (54) 30,000-5-54 10-9-53, 500,000-5-54

	In Whose Name Assessed	To Whom Transferred		Description of Property: Subdivision	Sec. or Lot	Town or Block	Rng	Number of Acres of Land: Acres	100ths	Non-School District	Indicate Homestead Tax or No	Indicate Agricultural Tax or No	Indicate Type of Property	True and Full Valuations: Land Exclusive of Structures and Improvements (Dollars)	Buildings and Other Structures (Dollars)	Machinery Permanently Attached to Real Estate (Dollars)	Total True and Full Value (Dollars)	Assessed Valuations: Rural: Homestead Up to $4,000 20% (Dollars)	Rural: Over $4,000 and Non-Homestead 33⅓% (Dollars)	All Other: Homestead Up to $4,000 25% (Dollars)	All Other: Over $4,000 and Non-Homestead 40% (Dollars)	All Other: Machinery Permanently Attached to Real Estate 33⅓% (Dollars)	Total Assessed Value (Dollars)	Total Assessed Value Equalized by the Board of Review (Dollars)	Final Equalized Value (Dollars)
1	~~N.W. & Edith M. Jensen~~ Robert H. & Emily J. Anderson			NE¼ of NE¼ Lot 1	17	140	31	31			No		T	369			369		123				123		
2	Robert W. & Emily J. Anderson			NW¼ of NE¼				40			"	"	T	123			123		41				41		
3	" " " "			SW¼ of NE¼				40			"	"	T	123			123		41				41		
4	~~Arthur L. Peterson~~	State of Minnesota		Lot 2 less N. 300' SE¼ of NE¼				23			"	"	T	261			261		87				87		18.58 Cancelled
5	Robert E. & Lois Barr			N. 100' of Lot 2				2			"	"	T	30			30		10				10		
6	State of Minnesota			NE¼ of NW¼																					
7	State of Minnesota			NW¼ of NW¼																					
8	State of Minnesota			SW¼ of NW¼																					
9	State of Minnesota			SE¼ of NW¼																					
10	Earl M. & Elizabeth Carlson			S. 200' of N. 300' of Lot 2				4			"	"	R	200	160		360		120				120		
11	State of Minnesota			NE¼ of SW¼																					
12	State of Minnesota			NW¼ of SW¼																					
13	~~Robert E. & Grace M. Bray~~ ~~State of Minnesota~~			SW¼ of SW¼				40			"	"	T	204			204		68				68		
14	State of Minnesota			SE¼ of SW¼																					
15																									
16	~~Eric V. & Helene H. Lundberg~~	State of Minnesota		NE¼ of SE¼ Lot 3				39.95			Yes	"	T	170			170	34					34		7.08 Cancelled
17	State of Minnesota			NW¼ of SE¼																					
18	State of Minnesota			SW¼ of SE¼																					
19	State of Minnesota			SE¼ of SE¼																					
20																									
								219.95						1450	160		1610	34	490				524		25.66 Canc.

	Sold for Taxes	Valuations by School Districts as Equalized by Department of Taxation: District No. 1 Rate 34 Mills	District No.	District No.	District No.	District No.	District No.	Tax Including State Homestead ...Mills	State Tax on Non-Homestead 5.2 Mills	Special Taxes	Total Taxes		Paid	When Paid (Month Day Year)	Number of Receipt	March Settlement 1955	June Settlement 1955	Penalty	November Settlement 1955	Penalty	Collections to First Monday in January 1956	Penalty	Delinquent on First Monday in January 1956	Total Delinquent Tax and Penalty	Remarks
1		123						2562	64		2626	1	PAID IN FULL	MAY 20 1955	8721		2626								
2	SOLD FOR TAXES	41						854	22		876	2											876		
3	SOLD FOR TAXES	41						854	22		876	3											876		
4	SOLD FOR TAXES	~~34~~ 41						1812	46		~~1858~~	4	Forfeited 11-15-55												18.58 Cancelled
5		10						208	06		214	5	PAID IN FULL	MAY 31 1955	7982		214								
6												6													
7												7													
8												8													
9												9													
10		120						2500	62		2562	10	PAID IN FULL	MAY 31 1955	7981		2562								
11												11													
12												12													
13		68						1416	36		1452	13	PAID IN FULL	MAY 31 1955	7983		1452								
14												14													
15												15													
16	SOLD FOR TAXES	~~34~~ 34						708			~~708~~	16	Forfeited 11-15-55												7.08 Cancelled
17												17													
18												18													
19												19													
20												20													
		490						10914	258		11172						6854						1752		25.66 Canc.

Assessment Roll and Tax List of Property in the Town of Hiram

Form SCD (54) [illegible]

Lot 4 18-140-81

Indicate Type of Property: R-Residential, C-Commercial, I-Industrial, U-Utility, F-Farm

In Whose Name Assessed	To Whom Transferred		Description of Property	Acres	Assessed Value	Homestead Up to $4,000 20%	Rural: Over $4,000 and Non-Homestead 33⅓%	All Other: Homestead Up to $4,000 25%	All Other: Over $4,000 and Non-Homestead 40%	Machinery Permanently Attached to Real Estate 33⅓%	Total Assessed Value	Total Assessed Value as Equalized by the Board of Review	Final Equalized Value
					Dollars	Dollars	Dollars	Dollars	Dollars	Dollars	Dollars	Dollars	Dollars
State of Minnesota		1											
John Carlson		2			51		17				17		
William H. + Edna L. Katz		3			168		56				56		
State of Minnesota		4											
Leo E. + Selma R. Brown		5			168		56				56		
Robert J. Cocks		6			51		17				17		
Edward D. Schaffer + Jim Armstrong		7			135		45				45		
Charles Rubesh		8			95	19					19		
Ruth Swenson		9			324		108				108		
Harold St Alice M. Stostka		10			51		17				17		
Raymond M. Young		11			135		45				45		
Jerome F. + Patricia S. Katz		12			135		45				45		
State of Minnesota		13											
State of Minnesota		14											
Blanche K. Stoska		15			135		45				45		
State of Minnesota		16											
State of Minnesota		17	NW¼ of SE¼	Lot 5									
State of Minnesota		18	SW¼ of SE¼										
State of Minnesota (cont to Mrs Gusel Page)		19	SE¼ of SE¼	40	160	32					32		
		20											
			(continued on next page)	58.66			703	845			1608	61	451

Lot 4 — 1254' — 104' 100' 100' 100' 100' 100' 200' 100' 195' 100' 100' 50'

Carlson W. 104' — Smith W. 104' — Brown 100' + W. 304' — Cocks 100' + W. 404' — Schaffer 100' + W. 504' — Rubesh 100' + W. 604' — Swenson 200' + W. 804' — Kostka 100' + W. 904' — Young 100' + W. 1004' — Katz 100' + W. 1104' — Stoska 100' + W. 1204' — Lot 5 (Assessed 2/3 Page) 50' — 1254'

Rd 3-16-54

REMARKS

In Whose Name Assessed	Sold for Taxes	Valuations by School Districts as Equalized by Department of Taxation: District No. 56-64 Rate 61.23 Mills	Dollars	Tax including State Homestead	State Tax on Non-Homestead 5.27 Mills	Special Taxes	Total Taxes	Paid	When Paid (Month Day Year)	Number of Receipt	March Settlement 1955	June Settlement 1955	Penalty	November Settlement 1955	Penalty	Collections to First Monday in January 1956	Penalty	Delinquent on First Monday in January 1956	Total Delinquent Tax and Penalty	Remarks
				$ cts.	$ cts.	$ cts.	$ cts.				$ cts.	$ cts.	$ cts.	$ cts.	$ cts.	$ cts.	$ cts.	$ cts.	$ cts.	
1								1												
2		17		3.54	.08		3.62	2 PAID IN FULL	MAY 31 1955	7100		3.62								
3		56		11.66	.30		11.96	3 PAID IN FULL	MAY 31 1955	7996		11.96								
4								4												
5 SOLD FOR TAXES		56		11.66	.30		11.96	5										11.96		
6		17		3.54	.08		3.62	6 PAID IN FULL	MAY 31 1955	7994		3.62								
7 SOLD FOR TAXES		45		9.38	.24		9.62	7										9.62		
8	* 19			3.96			3.96	8 PAID IN FULL	MAY 31 1955	7995		3.96								
9	108			22.50	.56		23.06	9 1st Half Paid / Balance Paid	MAY 31 1955 / OCT 27 1955	7997 / 15454		11.56		11.50						
10 SOLD FOR TAXES	17			3.54	.08		3.62	10 PAID IN FULL	OCT 31 1955	15269				3.62	11					
11 SOLD FOR TAXES	45			9.38	.24		9.62	11 PAID IN FULL	APR 28 1955	5260		9.62								
12	45			9.38	.24		9.62	12 PAID IN FULL	MAY 31 1955	7997		9.62								
13								13												
14								14												
15	45			9.38	.24		9.62	15 PAID IN FULL	FEB 8 1955	458	9.62									
16								16												
17								17												
18								18												
19 SOLD FOR TAXES	* 32			6.66			6.66	19 2nd Half Paid / 1st Half Paid	OCT 31 1955 / MAY 31 1955	15265 / 7996		3.33		3.33						
20								20												
	* 51 / 4 / 502			104.58	2.36		106.94				9.62	57.29		18.45				21.56		

Assessment Roll and Tax List of Real Property in the Town of Hiram

*Indicate Type of Property: R - Residential, C - Commercial, I - Industrial, U - Utility, F - Farm

Form SCD (54) MIMEOGRAPHED BY BOARD OF TAXATION

In Whose Name Assessed	To Whom Transferred	No.	Subdivision	Sec. or Lot	Town or Block	Rng	Number of Acres of Land (Acres)	(100ths)	No. School District	Indicate Homestead Tax or No	Indicate Agricultural Tax or No	*Indicate Type of Property	True and Full Valuations: Land Exclusive of Structures and Improvements (Dollars)	Buildings and Other Structures (Dollars)	Machinery Permanently Attached to Real Estate (Dollars)	Total True and Full Value (Dollars)	Assessed Valuations: Rural: Homestead Up to $4,000 20% (Dollars)	Rural: Over $4,000 and Non-Homestead 33⅓% (Dollars)	All Other: Homestead Up to $4,000 25% (Dollars)	All Other: Over $4,000 and Non-Homestead 40% (Dollars)	Machinery Permanently Attached to Real Estate 33⅓% (Dollars)	Total Assessed Value (Dollars)	Total Assessed Value as Equalized by the Board of Review (Dollars)	Final Equalized Value (Dollars)
State of Minnesota		1	NE¼ of NE¼	18	140	31		Unl																
John Carlson		2	E. 104' of W. 204' of Lot 1 NW¼ of NE¼				4.08			no	yes	L	51			51		17				17		
William H. & Edna L. Katz		3	E. 100' x N. 204' of Lot 1 SW¼ of NE¼				3.91			"	"	R	50	118		168		56				56		
State of Minnesota		4	SE¼ of NE¼ Lot 4																					
Leo C. & Selma R. Brown		5	E. 100' of N. 204' of Lot 1				4.08			"	"	R	50	118		168		56				56		
Robert J. Cooks		6	E. 100' of N. 404' of Lot 1 NE¼ of NW¼				4.14			"	"	L	51			51		17				17		
Edward D. Schaffer & Jim Armstrong		7	E. 100' of N. 504' of Lot 1 NW¼ of NW¼				4.17			"	"	R	50	85		135		45				45		
Charles Rubish		8	E. 100' of N. 604' of Lot 1 SW¼ of NW¼				4.19			yes	"	R	50	45		95	19					19		
Ruth Swenson		9	E. 200' of N. 804' of Lot 1 NW¼ of NW¼				8.21			no	"	R	100	324		324		108				108		
Harold & Alice M. Stostka		10	E. 100' of N. 904' of Lot 1				3.95			"	"	R	51			51		17				17		
Raymond M. Young		11	E. 100' of N. 1004' of Lot 1 NW¼ of NW¼				4.00			"	"	R	50	85		135		45				45		
Jerome F. & Patricia L. Katz		12	E. 100' of N. 1104' of Lot 1 NW¼ of NW¼				3.92			"	"	R	50	85		135		45				45		
State of Minnesota		13	SW¼ of SW¼ Lot 7																					
State of Minnesota		14	SE¼ of SW¼ Lot 6																					
Blanche K. Stokes		15	E. 100' of N. 1204' of Lot 1				3.94			"	"	R	50	85		135		45				45		
State of Minnesota		16	NE¼ of SE¼																					
State of Minnesota		17	NW¼ of SE¼ Lot 5																					
State of Minnesota		18	SW¼ of SE¼																					
State of Minnesota (cont. to Mrs. Rose Kopp)		19	SE¼ of SE¼				40			yes	"	T	160			160	32					32		
		20																						
			(continued on next page)				38.66						762	845		1607	51	451				502		

Sold for Taxes	District No. ..... Rate ..... Mills (Dollars)	District No. 24 Rate 41.23 Mills (Dollars)	District No. ..... Rate ..... Mills (Dollars)	District No. ..... Rate ..... Mills (Dollars)	District No. ..... Rate ..... Mills (Dollars)	District No. ..... Rate ..... Mills (Dollars)	Tax Including State Homestead ..... Mills ($ cts.)	State Tax on Non-Homestead 5.75 Mills ($ cts.)	Special Taxes ($ cts.)	Total Taxes ($ cts.)	Paid	When Paid (Month Day Year)	Number of Receipt	March Settlement 1955 ($ cts.)	June Settlement 1955 ($ cts.)	Penalty ($ cts.)	November Settlement 1955 ($ cts.)	Penalty ($ cts.)	Collections to First Monday in January 1956 ($ cts.)	Penalty ($ cts.)	Delinquent on First Monday in January 1956 ($ cts.)	Total Delinquent Tax and Penalty ($ cts.)	Remarks
1																							
2		17					354	08		362	PAID IN FULL	MAY 31 1955	7100		362								
3		56					1166	30		1196	PAID IN FULL	MAY 31 1955	7886		1196								
4																							
5 SOLD FOR TAXES		56					1166	30		1196											1196		
6		17					354	08		362	PAID IN FULL	MAY 31 1955	7887		362								
7 SOLD FOR TAXES		45					938	24		962											962		
8	X	19					396			396	PAID IN FULL	MAY 31 1955	7888		396								
9		108					2250	56		2306	1st Half Paid Balance Paid	MAY 31 1955 OCT 27 1955	7889 10484		1156		1150						
10 SOLD FOR TAXES		17					354	08		362	PAID IN FULL	OCT 31 1955	10269				362	11					
11 SOLD FOR TAXES		45					938	24		962	PAID IN FULL	APR 28 1955	5260		962								
12		45					938	24		962	PAID IN FULL	MAY 31 1955	7887		962								
13																							
14																							
15		45					938	24		962	PAID IN FULL	FEB 8 1955	458	962									
16																							
17																							
18																							
19 SOLD FOR TAXES	X	32					666			666	2nd Half Paid 1st Half Paid	OCT 31 1955 MAY 31 1955	10265 7890		333		333						
20																							
	X	451 502					10458	236		10694				962	5729		1845				2150		

Assessment Roll of Hiram

Lot 2 18-140-31

Lot 3 18-140-31

Form 5CD (54) MILLS-BOYD COMPANY, MINNEAPOLIS

R-Residential, C-Commercial, I-Industrial, U-Utility, F-Farm

| IN WHOSE NAME ASSESSED | TOWN | NO. FULL VALUATIONS | | | | ASSESSED VALUATIONS | | | |

Form 3CD (34)

Assessment Roll ... of Hiram

Lot 2 18-140-31   Lot 3 18-140-31

Type of Property: R-Residential, C-Commercial, I-Industrial, U-Utility, F-Farm





Line	In Whose Name Assessed	Description	Acres	Type	Land	Buildings and Other Structures	Total True and Full Value	Assessed (Over $4,000 and Non-Homestead 33⅓%)	Total Assessed Value	Sold for Taxes	School District (Rate 20 Mills) Dollars	Tax Including State Homestead $	State Tax on Non-Homestead (5.74 Mills) cts.	Total Taxes	Paid / When Paid	Number of Receipt	March Settlement 1955	June Settlement 1955	November Settlement 1955	Delinquent on First Monday in January 1956
1	Angelo Tarlizzo		5.41		25	86	111	37	37		37	7 70	20	7 90	PAID IN FULL MAY 31 1955	7986		7 90		
2	Gertrude D. + Douglas				36		36	12	12		12	2 50	06	2 56	PAID IN FULL MAY 31 1955	7992		2 56		
3	Gertrude Woods		2.56		75	159	234	78	78		78	16 24	40	16 64						1664 of 1830
4	Emil H. + Margaret G.		4.88		75	153	228	76	76		76	15 84	40	16 24	PAID IN FULL MAY 31 1955	7990		16 24		
5	Ralph E. + Florence M.		5.10	R	75	126	201	67	67		67	13 96	34	14 30	PAID IN FULL MAY 31 1955	7991		14 30		
6	~~Ralph~~ Ralph E. Bannister		5.27	L	75		75	25	25		25	5 20	14	5 34	PAID IN FULL MAY 31 1955	6577		5 34		
7	Theodore A. + Mary		12.75	R	150	33	183	61	61		61	12 70	32	13 02	PAID IN FULL MAY 31 1955	7064		13 02		
8	Anthony L. + Lucille			L	75		75	25	25		25	5 20	14	5 34	PAID IN FULL FEB 1 1955	304	5 34			
9	" "			L	75		75	25	25		25	5 20	14	5 34	PAID IN FULL FEB 1 1955		5 34			
10	Arthur Miller				75		75	25	25	SOLD FOR TAXES	25	5 20	14	5 34						534
11	Gordon A. + Norris				75	237	312	104	104		104	21 66	54	22 20						2220 of 2442
12	Marlys V. Peterson				75	192	267	89	89		89	18 54	46	19 00	PAID IN FULL MAY 31 1955	7993		19 00		
13	Edward E. Nielsen	E.150' of [illegible] of Lot 3		R	75	237	312	104	104		104	21 66	54	22 20						2220 of 2442
14	Ralph E. + Florence	E.150' of [illegible] of Lot 3			75		75	25	25		25	5 20	14	5 34	PAID IN FULL MAY 31 1955	7491		5 34		
15	Arnold L. + Dorot	[illegible] of Lot 3			75	192	267	89	89		89	18 54	46	19 00	1st Half Paid MAY 31 1955; 2nd Half Paid OCT 31 1955	7989; 15260		9 50	9 50	
16	William B. Lenk	E.150 ~~NW¼ of SE¼~~ of Lot 3	6.19	L	75		75	25	25		25	5 20	14	5 34						534 of 587
17	~~James J. + Agnes Hawkins~~	E.150' of N. 1180' ~~NW¼ of SE¼~~ of Lot 3	6.19	R	75	87	162	54	54		54	11 24	28	11 52	PAID IN FULL MAY 31 1955	7995		11 52		
18	Leo E. Brown	E.140' ~~SW¼ of SE¼~~ of Lot 3 (Lot 3 except N. 1180')	5.73	R	70	116	186	62	62	SOLD FOR TAXES	62	12 92	32	13 24						1324
19		SE ¼ of SE ¼																		
20																				
	Total		103.46		1331	1618	2949		983		983	204 70	5 16	209 86			10 68	104 72	9 50	84 96

Shady Shores | Summit View | White Pine Beach | Plainview Beach | Re-Arrangement of Lot 19 of White Pine Beach



Assessment Roll and Tax List of Real Property in the Town of Hiram

Cass County, Minnesota, for Taxes for the Year 1954.

*Indicate Type of Property: R - Residential, C - Commercial, I - Industrial, U - Utility, F - Farm

In Whose Name Assessed	To Whom Transferred	Description of Property: Subdivision	Sec. or Lot	Town or Block	Rng	Number of Acres of Land (Acres / 100ths)	No. School District	Indicate Homestead Tax or No	Indicate Homestead Tax or No	Indicate Type of Property*	True and Full Valuations: Land Exclusive of Structures and Improvements (Dollars)	Buildings and Other Structures (Dollars)	Machinery Permanently Attached to Real Estate (Dollars)	Total True and Full Value (Dollars)	Assessed Valuations: Rural: Homestead Up to $1,000 20% (Dollars)	Rural: Over $4,000 and Non-Homestead 33⅓% (Dollars)	All Other: Homestead Up to $1,000 25% (Dollars)	All Other: Over $4,000 and Non-Homestead 40% (Dollars)	Machinery Permanently Attached to Real Estate 33⅓% (Dollars)	Total Assessed Value (Dollars)	Total Assessed Value as Equalized by the Board of Review (Dollars)	Final Equalized Value (Dollars)
Angelo Tarlizzo		E 50' of Lot 1 + W 100' of Lot 2 NE¼ of NE¼	18	140	31	5.41	Unl	No	40	R	25	86		111		37				37		
Gertrude D. + Douglas A. Woodbeck		E 75' of W 175' of Lot 2 NW¼ of NE¼				250		"	"	L	36			36		12				12		
Gertrude Woodbeck		E 75' of W 150' of Lot 2 SW¼ of NE¼				250		"	"	R	75	159		234		78				78		
Emil H. + Margaret Krauseneck		E 150' of W 400' of Lot 2 SE¼ of NE¼				488		"	"	R	75	153		228		76				76		
Ralph E. + Florence M. Bannister		E 150' of W 550' of Lot 2				510		"	"	R	75	126		201		67				67		
~~Ralph E.~~ Bannister		E 150' of W 700' of Lot 2 NE¼ of NW¼				527		"	"	L	75			75		25				25		
Theodore A. + Mary V. Loveland		E 300' of W 1000' of Lot 2 NW¼ of NW¼				1275		"	"	R	150	33		183		61				61		
Anthony L. + Lucille A. Boyer		E 150' of W 1150' of Lot 2 SW¼ of NW¼				639		"	"	L	75			75		25				25		
" " "		E 150' of W 1300' of Lot 2 SE¼ of NW¼				636		"	"	L	75			75		25				25		
Arthur Miller		10 E 20' of Lot 2 + W 130' of Lot 3				601		"	"	L	75			75		25				25		
Gordon A. + Norris R. Mikkelson		11 E 158' of W 238' of Lot 3 NE¼ of SW¼				576		"	"	R	75	237		312		104				104		
Marlys V. Peterson		12 E 150' of W 430' of Lot 3 NW¼ of SW¼				550		"	"	R	75	192		267		89				89		
Edward E. Nielsen		13 E 150' of W 580' of Lot 3 SW¼ of SW¼				540		"	"	R	75	237		312		104				104		
Ralph E. + Florence M. Bannister		14 E 150' of W 730' of Lot 3 SE¼ of SW¼				566		"	"	L	75			75		25				25		
Arnold L. + Dorothy L. Melin		15 E 150' of W 880' of Lot 3 NE¼ of SE¼				596		"	"	R	75	192		267		89				89		
~~William R. Lonk~~		16 E 150' of W 1030' of Lot 3 NW¼ of SE¼				619		"	"	L	75			75		25				25		
~~James + Agnes Hawkins~~		17 E 150' of W 1180' of Lot 3 SW¼ of SE¼				619		"	"	R	75	87		162		54				54		
Leo E. Brown		18 E 140' of W 1330' of Lot 3 SE¼ of SE¼ (Lot except W 1180')				573		"	"	R	70	116		186		62				62		
		19 SE¼ of SE¼																				
		20																				
						103.46					1501	1648		3149		983				983		

Valuations by School Districts as Equalized by Department of Taxation

Sold for Taxes	District No. ..... Rate ..... Mills (Dollars)	District No. 2 Rate 31.20 Mills (Dollars)	District No. ..... Rate ..... Mills (Dollars)	District No. ..... Rate ..... Mills (Dollars)	District No. ..... Rate ..... Mills (Dollars)	District No. ..... Rate ..... Mills (Dollars)	Tax including State Homestead ..... Mills ($ cts.)	State Tax on Non-Homestead 5.7 Mills ($ cts.)	Special Taxes ($ cts.)	Total Taxes ($ cts.)
1		37					770	20		790
2		12					250	06		256
3		78					1624	40		1664
4		76					1584	40		1624
5		67					1396	34		1430
6		25					520	14		534
7		61					1270	32		1302
8		25					520	14		534
9		25					520	14		534
10	Sold for Taxes	25					520	14		534
11		104					2166	54		2220
12		89					1854	46		1900
13		104					2166	54		2220
14		25					520	14		534
15		89					1854	46		1900
16		25					520	14		534
17		54					1124	28		1152
18	Sold for Taxes	62					1292	32		1324
19										
20										
		983					20470	516		20986

	Paid	When Paid (Month Day Year)	Number of Receipt	March Settlement 1955 ($ cts.)	June Settlement 1955 ($ cts.)	Penalty ($ cts.)	November Settlement 1955 ($ cts.)	Penalty ($ cts.)	Collections to First Monday in January 1956 ($ cts.)	Penalty ($ cts.)	Delinquent on First Monday in January 1956 ($ cts.)	Total Delinquent Tax and Penalty ($ cts.)	Remarks
1	PAID IN FULL	MAY 31 1955	7986		790								
2	PAID IN FULL	MAY 31 1955	7992		256								
3													1667 of 1730
4	PAID IN FULL	MAY 31 1955	7990		1624								
5	PAID IN FULL	MAY 31 1955	7991		1430								
6	PAID IN FULL	MAY 31 1955	6577		534								
7	PAID IN FULL	MAY 31 1955	7064		1302								
8	PAID IN FULL	FEB 1 1955	304	534									
9	PAID IN FULL	FEB 1 1955		534									
10													534
11													2220 of 2442
12	PAID IN FULL	MAY 31 1955	7993		1900								
13													2220 of 2442
14	PAID IN FULL	MAY 31 1955	7991		534								
15	1st Half Paid 2nd Half Paid	MAY 31 1955 OCT 31 1955	7999 6260		950		950						534 of 587
16													
17	PAID IN FULL	MAY 31 1955	7998		1152								
18													1324
19													
20													
				1068	10472		950						7496

Assessment Roll and Tax List of Real Property in the Town of Hersam, Cass County, Minnesota, for Taxes for the Year 1954.

Form 3CD (54) WILLIAM-BURR COMPANY, MINNEAPOLIS

*Indicate Type of Property: R-Residential, C-Commercial, I-Industrial, U-Utility, F-Farm

	In Whose Name Assessed	To Whom Transferred	Description of Property: Subdivision	Sec. or Lot	Town or Block	Rng.	Number of Acres of Land (Acres / 100ths)	Indicate Improvements Assessed Tax or No	Indicate Assessed Tax or No	*Indicate Type of Property	True and Full Valuations: Land Exclusive of Structures and Improvements (Dollars)	Buildings and Other Structures (Dollars)	Machinery Permanently Attached to Real Estate (Dollars)	Total True and Full Value (Dollars)	Assessed Valuations: Rural: Homestead Up to $4,000 20% (Dollars)	Rural: Over $4,000 Non-Homestead 33⅓% (Dollars)	All Other: Homestead Up to $4,000 25% (Dollars)	All Other: Over $4,000 Non-Homestead 40% (Dollars)	All Other: Machinery Permanently Attached to Real Estate 33⅓% (Dollars)	Total Assessed Value (Dollars)	Total Assessed Value as Equalized by Director of Equalization, State Board of Review (Dollars)	Final Equalized Value (Dollars)
1	Mrs Rosie Bragg		NE¼ of NE¼	14	140	31	40	Unsurveyed	yes	T	145			145	29					29		
2	" " "		NW¼ of NE¼				40	"	"	T	130			130	26					26		
3	" " "		SW¼ of NE¼				40	"	"	T	155			155	31					31		
4	" " "		SE¼ of NE¼				40	"	"	R	160	520		680	136					136		
5																						
6	State of Minnesota		NE¼ of NW¼																			
7	State of Minnesota		NW¼ of NW¼ Lot 1																			
8	State of Minnesota		SW¼ of NW¼ Lot 2																			
9	State of Minnesota		SE¼ of NW¼																			
10																						
11	State of Minnesota		NE¼ of SW¼																			
12	State of Minnesota		NW¼ of SW¼ Lot 3																			
13	State of Minnesota		SW¼ of SW¼ Lot 4																			
14	State of Minnesota		SE¼ of SW¼																			
15																						
16	Ralph A. & Lorraine A. Koopman		NE¼ of SE¼				40	yes	"	R	205	240		445	89					89		
17	State of Minnesota		NW¼ of SE¼																			
18	State of Minnesota		SW¼ of SE¼																			
19	Paul O. Berglund State of Minnesota		SE¼ of SE¼				40	no	"	T	382	200	Assessed 584	582		194				194		
20																						
							240				1177	960		2137	311	194				505		

	Sold for Taxes	Valuations by School Districts as Equalized by Department of Taxation: District No. ..... Rate ..... Mills	District No. ..... Rate ..... Mills	District No. ..... Rate ..... Mills	District No. ..... Rate ..... Mills	District No. ..... Rate ..... Mills	Tax including State Homestead ..... Mills	State Tax on Non-Homestead 5.29 Mills	Special Taxes	Total Taxes		Paid	When Paid	Number of Receipt	March Settlement 1955	June Settlement 1955	Penalty	November Settlement 1955	Penalty	Collections to First Monday in January 1956	Penalty	Delinquent on First Monday in January 1956	Total Delinquent Tax and Penalty	Remarks
		Dollars	Dollars	Dollars	Dollars	Dollars	$ cts.	$ cts.	$ cts.	$ cts.			Month Day Year		$ cts.	$ cts.	$ cts.	$ cts.	$ cts.	$ cts.	$ cts.	$ cts.	$ cts.	
1		N 29					604			604	1	1st Half Paid 2nd Half Paid	MAY 31 1955 OCT 31 1955											
2		N 26					542			542	2	1st Half Paid 2nd Half Paid	MAY 31 1955 OCT 31 1955	9946		23 13		23 13						
3		N 31					646			646	3	1st Half Paid 2nd Half Paid	MAY 31 1955 OCT 31 1955	15265										
4		N 136					2834			2834	4	1st Half Paid 2nd Half Paid	MAY 31 1955 OCT 31 1955											
5											5													
6											6													
7											7													
8											8													
9											9													
10											10													
11											11													
12											12													
13											13													
14											14													
15											15													
16	SOLD FOR TAXES	N 89					1854			1854	16	1st Half Paid	MAY 16 1955	5722		9 27						9 27		Paid R 29859 2/17/56
17											17													
18											18													
19	SOLD FOR TAXES	(FFF) NOV 1955					4042	102		4144	19	Forfeited 11-15-55												41.44 Cancelled
20											20													
		N 311 505					10522	102		10624						32 40		23 13				9 27		41.44 Canc.

Pending Journal
Study Shores
Sunset Grand
White Pine
Fairview Beach
Fairview Beach
To Auditor's List of Lots in Cass Pine Beach

Form SCD (54) BILLIE-BATE COMPANY, MINNEAPOLIS

Assessment Roll and Tax List of Real Property in the Town of Hiram, Cass County, Minnesota, for Taxes for the Year 1954.

*Indicate Type of Property: R-Residential, C-Commercial, I-Industrial, U-Utility, F-Farm

	In Whose Name Assessed	To Whom Transferred		Description of Property: Subdivision	Sec. or Lot	Town or Block	Rng	Number of Acres of Land (Acres / 100ths)	No. School District	Indicates Homestead Tax or No	Indicates Agricultural Tax or No	Indicates Type of Property	True and Full Valuations: Land Exclusive of Structures and Improvements (Dollars)	Buildings and Other Structures (Dollars)	Machinery Permanently Attached to Real Estate (Dollars)	Total True and Full Value (Dollars)	Assessed Valuations: Rural: Homestead Up to $4,000 20% (Dollars)	Rural: Over $4,000 and Non-Homestead 33⅓% (Dollars)	All Other: Homestead Up to $4,000 25% (Dollars)	All Other: Over $4,000 and Non-Homestead 40% (Dollars)	Machinery Permanently Attached to Real Estate 33⅓% (Dollars)	Total Assessed Value	Total Assessed Value on Equalized by the Board of Review (Dollars)	Final Equalized Value (Dollars)
	State of Minnesota		1	NE¼ of NE¼	20	140	31		Un															
	State of Minnesota		2	NW¼ of NE¼																				
	Byron Selves		3	SW¼ of NE¼				40		no	yes	T	231			231		77				77		
	State of Minnesota		4	SE¼ of NE¼																				
			5																					
	Byron Selves		6	NE¼ of NW¼				40		"	"	T	207			207		69				69		
	Arnold L. Kiesling	Northwest Paper Co.	7	NW¼ of NW¼				40		"	"	T	201			201		67				67		
	" "	" "	8	SW¼ of NW¼				40		"	"	F	288			288		96				96		
	Byron Selves		9	SE¼ of NW¼				40		"	"	T	183			183		61				61		
			10																					
	Ralph A. & Lorraine S. Hoffman		11	NE¼ of SW¼				40		yes	"	T	160			160	32					32		
	" "	"	12	NW¼ of SW¼				40		"	"	T	95			95	19					19		
	" "	"	13	SW¼ of SW¼				40		"	"	F	270			270	54					54		
	" "	"	14	SE¼ of SW¼				40		"	"	T	80			80	16					16		
			15																					
	State of Minnesota		16	NE¼ of SE¼																				
	Byron Selves		17	NW¼ of SE¼				40		no	"	T	159			159		53				53		
	State of Minnesota		18	SW¼ of SE¼																				
	Arnold L. & Margaret B. Kiesling		19	SE¼ of SE¼				40		"	"	T	117			117		39				39		
			20																					
								440					1941			1941	121	446				567		

	Sold for Taxes	Valuations by School Districts as Equalized by Department of Taxation: District No. ..... Rate ..... Mills (Dollars)	District No. 2367 Rate 29.3 Mills (Dollars)	District No. ..... Rate ..... Mills (Dollars)	District No. ..... Rate ..... Mills (Dollars)	District No. ..... Rate ..... Mills (Dollars)	District No. ..... Rate ..... Mills (Dollars)	Tax Including State Homestead ..... Mills ($ cts.)	State Tax on Non-Homestead 5.37 Mills ($ cts.)	Special Taxes ($ cts.)	Total Taxes ($ cts.)		Paid	When Paid: Month Day Year	Number of Receipt	March Settlement 1955 ($ cts.)	June Settlement 1955 ($ cts.)	Penalty	November Settlement 1955 ($ cts.)	Penalty	Collections to First Monday in January 1956 ($ cts.)	Penalty	Delinquent on First Monday in January 1956 ($ cts.)	Total Delinquent Tax and Penalty ($ cts.)	Remarks
1												1												
2												2												
3	SOLD FOR TAXES		77					1604	40		1644	3											1644	
4												4												
5												5												
6	SOLD FOR TAXES		69					1438	36		1474	6											1474	
7	SOLD FOR TAXES		67					1396	34		1430	7											1430	1573
8	SOLD FOR TAXES		96					2000	50		2050	8											2050	2255
9	SOLD FOR TAXES		61					1270	32		1302	9											1302	
10												10												
11	SOLD FOR TAXES	N	32					666			666	11	1st Half Paid	MAY 16 1955			333						333	366 Pd DR#27859 2/9/56
12	SOLD FOR TAXES	N	19					396			396	12	1st Half Paid	MAY 16 1955	5742		198						198	217 Pd DR#27859 2/9/56
13	SOLD FOR TAXES	N	54					1124			1124	13	1st Half Paid	MAY 16 1955			562						562	618 Pd DR#27859 2/9/56
14	SOLD FOR TAXES	N	16					334			334	14	1st Half Paid	MAY 16 1955			167						167	184 Pd DR#27859 2/9/56
15												15												
16												16												
17			53					1104	28		1132	17											1132	
18												18												
19			39					812	20		832	19	PAID IN FULL	SEP 14 1955	15837				832	25				
20												20												
		H	121					12144	240		12384						1260		832				10292	
			46.37																					
			58.3																					

Stamp Section
Stamp Value
Study Shores
Nelle Fire Dept. Bench
Fairview Bench
Re-Arrangement of Lot 15 of Nelle Fire Bench
Assessor

Assessment Roll and Tax List of Real Property in the Town of Hiram, Cass County, Minnesota, for Taxes for the Year 1954.

Form 5CD (54) WALSH-DATE COMPANY, MINNEAPOLIS

*Indicate Type of Property: R-Residential, C-Commercial, I-Industrial, U-Utility, F-Farm

	In Whose Name Assessed	To Whom Transferred	Description of Property: Subdivision	Sec. or Lot	Town or Block	Rng	Number of Acres of Land: Acres	100ths	No. School District	Indicate Homestead Tax or No	Indicate Agricultural Tax or No	*Indicate Type of Property	True and Full Valuations: Land Exclusive of Structures and Improvements (Dollars)	Buildings and Other Structures (Dollars)	Machinery Permanently Attached to Real Estate (Dollars)	Total True and Full Value (Dollars)	Assessed Valuations: Rural: Homestead Up to $1,000 20% (Dollars)	Rural: Over $4,000 and Non-Homestead 33⅓% (Dollars)	All Other: Homestead Up to $4,000 25% (Dollars)	All Other: Over $4,000 and Non-Homestead 40% (Dollars)	Machinery Permanently Attached to Real Estate 33⅓% (Dollars)	Total Assessed Value (Dollars)	Total Assessed Value as Equalized by the Board of Review (Dollars)	Final Equalized Value (Dollars)
1	State of Minnesota		NE¼ of NE¼	21	140	31			Un															
2	Albert Majerus		NW¼ of NE¼				40			no	yes	T	162			162		54				54		
3	State of Minnesota		SW¼ of NE¼																					
4	State of Minnesota		SE¼ of NE¼																					
5																								
6	State of Minnesota		NE¼ of NW¼																					
7	State of Minnesota		NW¼ of NW¼																					
8	State of Minnesota		SW¼ of NW¼																					
9	State of Minnesota		SE¼ of NW¼																					
10																								
11	State of Minnesota		NE¼ of SW¼																					
12	State of Minnesota		NW¼ of SW¼																					
13	State of Minnesota		SW¼ of SW¼																					
14	State of Minnesota		SE¼ of SW¼																					
15																								
16	State of Minnesota		NE¼ of SE¼																					
17	State of Minnesota		NW¼ of SE¼																					
18	State of Minnesota		SW¼ of SE¼																					
19	State of Minnesota		SE¼ of SE¼																					
20																								
							40						162			162		54				54		

	Sold for Taxes	Valuations by School Districts as Equalized by Department of Taxation: District No. 104 Rate 31 Mills	District No. ..... Rate ..... Mills	District No. ..... Rate ..... Mills	District No. ..... Rate ..... Mills	District No. ..... Rate ..... Mills	District No. ..... Rate ..... Mills	Tax including State Homestead ..... Mills	State Tax on Non-Homestead 8.27 Mills	Special Taxes	Total Taxes		Paid	When Paid: Month	Day	Year	Number of Receipt	March Settlement 1955	June Settlement 1955	Penalty	November Settlement 1955	Penalty	Collections to First Monday in January 1956	Penalty	Delinquent on First Monday in January 1956	Total Delinquent Tax and Penalty	Remarks
		Dollars	Dollars	Dollars	Dollars	Dollars	Dollars	$ cts.	$ cts.	$ cts.	$ cts.							$ cts.	$ cts.	$ cts.	$ cts.	$ cts.	$ cts.	$ cts.	$ cts.	$ cts.	
1												1															
2	Delinquent TAXES		54					1124	28		1152	2													1152		
3												3															
4												4															
5												5															
6												6															
7												7															
8												8															
9												9															
10												10															
11												11															
12												12															
13												13															
14												14															
15												15															
16												16															
17												17															
18												18															
19												19															
20												20															
			54					1124	28		1152														1152		

Page | Long Sector | Summit Wand | Sandy Shores | White Pine Bench | Fairview Beach | Re-Arrangement of Lot 19 of White Pine Bench | Number

Assessment Roll and Tax List of Real Property in the Town of Hiram, Cass County, Minnesota, for Taxes for the Year 1954.

Form SCD (54) MILLS DATA COMPANY, MINNEAPOLIS

*Indicate Type of Property: R-Residential, C-Commercial, I-Industrial, U-Utility, F-Farm

	In Whose Name Assessed	To Whom Transferred	Description of Property: Subdivision	Sec. or Lot	Town or Block	Rng	Number of Acres of Land: Acres	100ths	No. School District	Indicate Homestead Tax Payer	Indicate Agricultural Land Tax Payer	Indicate Type of Property*	True and Full Valuations: Land Exclusive of Structures and Improvements (Dollars)	Buildings and Other Structures (Dollars)	Machinery Permanently Attached to Real Estate (Dollars)	Total True and Full Value (Dollars)	Assessed Valuations: Rural: Homestead Up to $4,000 20% (Dollars)	Rural: Over $4,000 and Non-Homestead 33⅓% (Dollars)	All Other: Homestead Up to $4,000 25% (Dollars)	All Other: Over $4,000 and Non-Homestead 40% (Dollars)	All Other: Machinery Permanently Attached to Real Estate 33⅓% (Dollars)	Total Assessed Value (Dollars)	Total Assessed Value Equalized by the Board of Review (Dollars)	Final Equalized Value (Dollars)
1	Aldrich Johnson		NE¼ of NE¼	22	140	31	40		Unorganized	yes		R	225	285		510	104					104		
2	Anne Carlson		NW¼ of NE¼				40		"	"		R	315	735		1050	210					210		
3	" "		E½ of SW¼ of NE¼				20		"	"		F	185			185	37					37		
4	Aldrich Johnson		SE¼ of NE¼				40		"	"		F	355			355	71					71		
5	State of Minnesota		N½ of Lot 4 of NE¼																					
6	Ancel & Selma Carlson		NE¼ of NW¼				40		"	"		T	130			130	26					26		
7	State of Minnesota		NW¼ of NW¼																					
8	State of Minnesota		SW¼ of NW¼																					
9	State of Minnesota		SE¼ of NW¼																					
10																								
11	State of Minnesota		NE¼ of SW¼																					
12	State of Minnesota		NW¼ of SW¼																					
13	State of Minnesota		SW¼ of SW¼																					
14	State of Minnesota		SE¼ of SW¼																					
15																								
16	Herbert Johnson	David Peterson	NE¼ of SE¼				40			yes	"	R	145	135		280	56					56		
17	William Johnson		NW¼ of SE¼				40			no	"	T	204			204		68				68		
18	State of Minnesota		SW¼ of SE¼																					
19	Herbert Johnson		SE¼ of SE¼				40			"	"	T	153			153		51				51		
20																								
							360						1792	1155		2947	504	119				623		

	Sold for Taxes	Valuations by School Districts as Equalized by Department of Taxation: District No. 56 Rate 22.2 Mills	District No. ..... Rate ..... Mills	District No. ..... Rate ..... Mills	District No. ..... Rate ..... Mills	District No. ..... Rate ..... Mills	Tax including State Homestead ..... Mills	State Tax on Non-Homestead 5.4 Mills	Special Taxes	Total Taxes	Paid	When Paid (Month Day Year)	Number of Receipt	March Settlement 1955	June Settlement 1955	Penalty	November Settlement 1955	Penalty	Collections to First Monday in January 1956	Penalty	Delinquent on First Monday in January 1956	Total Delinquent Tax and Penalty	Remarks
		Dollars	Dollars	Dollars	Dollars	Dollars	Dollars	$ cts.	$ cts.	$ cts.				$ cts.	$ cts.	$ cts.	$ cts.	$ cts.	$ cts.	$ cts.	$ cts.	$ cts.	
1		H 104					2166			2166	1st Half Paid 2nd Half Paid	MAY 31 1955 OCT 31 1955	8000 13267		1083		1083						
2		H 210					4374			4374	1st Half Paid 2nd Half Paid	MAY 31 1955 OCT 25 1955	8000 14960		2187		2187						
3		H 37					770			770	1st Half Paid 2nd Half Paid	MAY 31 1955 OCT 25 1955	8000 15031		385		385						
4		H 71					1480			1480	1st Half Paid 2nd Half Paid	MAY 31 1955 OCT 31 1955	8000 13264		740		740						
5																							
6		H 26					542			542	1st Half Paid 2nd Half Paid	MAY 31 1955 OCT 25 1955	7944 15031		274		268						
7																							
8																							
9																							
10																							
11																							
12																							
13																							
14																							
15																							
16		H 56					1166			1166	1st Half Paid 2nd Half Paid	MAY 31 1955 OCT 27 1955	7999 14688		583		583						
17		68					1416	36		1452											1452	1597	
18																							
19		51					1062	26		1088											1088		
20																							
		H 504 119 623					12916	62		13038					5252		5246				2540		

Penalty Interest — Special Fund — Stock Scores — Write Fine Fund — Fairview Search — Re-Arrangement of Lot 15 of Wilbo Fine School — Summary

Assessment Roll and Tax List of Real Property in the Town of Hiram, Cass County, Minnesota, for Taxes for the Year 1954.

Form 5CD (54) BILLIE-BATE COMPANY, MINNEAPOLIS

*Indicate Type of Property: R-Residential, C-Commercial, I-Industrial, U-Utility, F-Farm

		IN WHOSE NAME ASSESSED	TO WHOM TRANSFERRED	DESCRIPTION OF PROPERTY: SUBDIVISION	Sec. or Lot	Town or Block	Rng	Number of Acres of Land: Acres	100ths	No. School District	Indicate Homestead Yes or No	Indicate Agricultural Yes or No	*Indicate Type of Property	TRUE AND FULL VALUATIONS: LAND Exclusive of Structures Improvements (Dollars)	BUILDINGS and Other Structures (Dollars)	MACHINERY Permanently Attached to Real Estate (Dollars)	TOTAL True and Full Value (Dollars)	ASSESSED VALUATIONS: RURAL: Homestead Up to $4,000 20% (Dollars)	RURAL: Over $4,000 and Non-Homestead 33⅓% (Dollars)	ALL OTHER: Homestead Up to $1,000 25% (Dollars)	ALL OTHER: Over $1,000 and Non-Homestead 40% (Dollars)	MACHINERY Permanently Attached to Real Estate 33⅓% (Dollars)	TOTAL ASSESSED VALUE (Dollars)	Total Assessed Value as Equalized by the Board of Review (Dollars)	FINAL EQUALIZED VALUE (Dollars)
	1			NE¼ of NE¼	23	140	31			Hil															
	2			NW¼ of NE¼																					
	3	State of Minnesota		SW¼ of NE¼ — Lot 2																					
	4			SE¼ of NE¼																					
	5																								
	6	~~Conner Martin~~ John Martin (~~Sub to Dower~~)		NE¼ of NW¼ Lot 1							yes	yes	R	220	425		645	129					129		
	7	State of Minnesota		NW¼ of NW¼																					
	8	State of Minnesota		SW¼ of NW¼																					
	9	State of Minnesota		SE¼ of NW¼																					
	10																								
	11	State of Minnesota		NE¼ of SW¼																					
	12	State of Minnesota		NW¼ of SW¼																					
	13	State of Minnesota		SW¼ of SW¼																					
	14	State of Minnesota		SE¼ of SW¼																					
	15																								
	16	State of Minnesota		NE¼ of SE¼ Lot 3																					
	17	State of Minnesota		NW¼ of SE¼																					
	18	State of Minnesota		SW¼ of SE¼																					
	19	State of Minnesota		SE¼ of SE¼																					
	20																								
														220	425		645	129					129		

	SOLD FOR TAXES	VALUATIONS BY SCHOOL DISTRICTS AS EQUALIZED BY DEPARTMENT OF TAXATION: District No. ..... Rate ..... Mills (Dollars)	District No. 14-T Rate 21 Mills (Dollars)	District No. ..... Rate ..... Mills (Dollars)	District No. ..... Rate ..... Mills (Dollars)	District No. ..... Rate ..... Mills (Dollars)	District No. ..... Rate ..... Mills (Dollars)	Tax including State Homestead ..... Mills ($ cts.)	State Tax on Non-Homestead ..... Mills ($ cts.)	SPECIAL TAXES ($ cts.)	TOTAL TAXES ($ cts.)		PAID	WHEN PAID: Month Day Year	Number of Receipt	March Settlement 1955 ($ cts.)	June Settlement 1955 ($ cts.)	Penalty ($ cts.)	November Settlement 1955 ($ cts.)	Penalty ($ cts.)	Collections to First Monday in January 1956 ($ cts.)	Penalty ($ cts.)	Delinquent on First Monday in January 1956 ($ cts.)	Total Delinquent Tax and Penalty ($ cts.)	REMARKS
1												1													
2												2													
3												3													
4												4													
5												5													
6		N 129						2688			2688	6											2688	2957	
7												7													
8												8													
9												9													
10												10													
11												11													
12												12													
13												13													
14												14													
15												15													
16												16													
17												17													
18												18													
19												19													
20												20													
		N 129						2688			2688												2688		

Feed Along Section Line
Sandy Shores
White Pine Fairview Beach
Re-Arrangement of Lot 19 of White Pine Beach
Hiram

Assessment Roll and Tax List of Real Property in the Town of Vienna, Cass County, Minnesota, for Taxes for the Year 1954.

*Indicate Type of Property: R - Residential, C - Commercial, I - Industrial, U - Utility, F - Farm

Form SCD (54) WILLIAMSON-HALL DETROIT, MINNEAPOLIS

	In Whose Name Assessed	To Whom Transferred	Description of Property: Subdivision	Sec. or Lot	Town or Block	Rng	Number of Acres of Land (Acres)	100ths	No. School District	Individual Tax on Real Estate	Individual Tax on Personal Property	Total Tax on Real Property	Type	True and Full Valuations: Land Exclusive of Structures and Improvements (Dollars)	Buildings and Other Structures (Dollars)	Machinery Permanently Attached to Real Estate (Dollars)	Total True and Full Value (Dollars)	Assessed Valuations: Rural: Homestead Up to $4,000 20% (Dollars)	Rural: Over $4,000 and Non-Homestead 33⅓% (Dollars)	All Other: Homestead Up to $4,000 25% (Dollars)	All Other: Over $4,000 and Non-Homestead 40% (Dollars)	All Other: Machinery Permanently Attached to Real Estate 33⅓% (Dollars)	Total Assessed Value (Dollars)	Total Assessed Value as Equalized by the Board of Review (Dollars)	Final Equalized Value (Dollars)
1			NE¼ of NE¼	24	140	31			One																
2	Orpha A. & Earl Fuch		Lots 5 & 6 less 180'x220' NW¼ of NE¼							yes	yes		R	165	175		340	68					68		
3	H. C. & Annie E. Gockenhofer		SW¼ of NE¼ Lot 4				15.53			"	"		T	110			110	22					22		
4	Marjorie D. Reason		100'x180' of Lot 3 SE¼ of NE¼							no	"		R	90	225		315		105				105		
5	Charles E. & Grace S. Gordon & Earl Fuch		100'x180' of Lot 3							no	"		R	90	348		438		146				146		
6	H. C. & Annie E. Gockenhofer		Lot 2 less Plat of Lunch Vienna & NE¼ of NW¼ less sold							yes	"		R	135 Gockenhofer 135 Gockenhofer	125 Gockenhofer		505	101					101		
7	Clara E. Gustowy		Part of Lot 2 SW¼ of NW¼				40			no	"		R	32	130		162		54				54		
8	Orpha A. & Earl Fuch		Lot 1 less park & Pulp Wood SW¼ of NW¼				8.75			yes	"		F	35			35	7					7		
9	H. C. & Annie E. Gockenhofer		SE¼ of NW¼				40			"	"		T	110			110	22					22		
10	Mrs. David Roelofs		Lot 1 lying N. of Step Road				20			no	"		L	85	200		285		95				95		
11	Orpha A. & Earl Fuch		NE¼ of SW¼				40			yes	"		T	130			130	26					26		
12	H. C. & Annie E. Gockenhofer		NW¼ of SW¼																						
13	State of Minnesota		SW¼ of SW¼				40			no	"		F	185	274		459		153				153		
14	Roy E. & Gertrude H. Kendall		SE¼ of SW¼																						
15	State of Minnesota		Lot 7 & 8 (Patent 10-18-50)				5			"	"		L	60			60		20				20		
16	George & Lorena Witham		NE¼ of SE¼																						
17	Elsworth H. Bates		NW¼ of SE¼ Lot 5				23			no	"		T	282			282		94				94		
18	State of Minnesota		SW¼ of SE¼ Lot 6																						
19			SE¼ of SE¼																						
20	Roy H. & Genevieve L. Bannister		E. 677' of W. 2000' of SE¼																						
							197.70							1754	1477		3231	246	667				913		

Year Diminished on June 6

	Sold for Taxes	Validations by School Districts as Equalized by Department of Taxation: District No. 2 Rate 28 Mills	District No. 3 Rate ..... Mills	District No. ..... Rate ..... Mills	District No. ..... Rate ..... Mills	District No. ..... Rate ..... Mills	District No. ..... Rate ..... Mills	Tax including State Homestead $ cts.	State Tax on Non-Homestead $2 Mills $ cts.	Special Taxes $ cts.	Total Taxes $ cts.	Paid	When Paid (Month Day Year)	Number of Receipt	March Settlement 1955 $ cts.	June Settlement 1955 $ cts.	Penalty $ cts.	November Settlement 1955 $ cts.	Penalty $ cts.	Collections to First Monday in January 1956 $ cts.	Penalty $ cts.	Delinquent on First Monday in January 1956 $ cts.	Total Delinquent Tax and Penalty $ cts.	Remarks
1																								
2		H 68						1416			1416	1st Half Paid 2nd Half Paid	MAY 25 1955 OCT 22 1955	7624 16286		708		708						
3		H 22						458			458	1st Half Paid 2nd Half Paid	MAY 25 1955 OCT 14 1955	7624 14957		229		229						
4		105						2186	54		2242	PAID IN FULL	MAY 31 1955	17753		2242								
5		146						3042	76		3118	PAID IN FULL	MAY 31 1955	17766		3118								
6		H 101	Est. Gockenhofer					1480 2104		Extended 14.80 Bannister 21.04	1580 2104	Part Paid Part Pd. Paid Balance Paid	MAY 25 1955 MAY 28 1955 OCT 31 1955	16286 16287 17953		100		100						Refund voted #6596 $5.20 6-27-55
7		54						1124	28		1152	PAID IN FULL 2nd Half Paid	MAY 31 1955 OCT 14 1955	17754 14957		1152								
8		H 7						146			146	1st Half Paid 2nd Half Paid	MAY 25 1955 OCT 14 1955	16286 14957		73		73						
9		H 22						458			458	1st Half Paid 2nd Half Paid	MAY 25 1955 OCT 14 1955	16286 14957		229		229						
10		95						1976	50		2026	1st Half Paid 2nd Half Paid	MAY 31 1955 OCT 14 1955	17753 13906		1014		1014						
11		H 26						542			542	1st Half Paid 2nd Half Paid	MAY 25 1955 OCT 14 1955	16286 14957		271		271						
12																								
13		153						3146	80		3268	2nd Half Paid 1st Half Paid	OCT 26 1955 MAY 5 1955	14779 16314		1634		1634						
14																								
15		20						416	10		426	PAID IN FULL	MAY 31 1955	8001		426								
16																								
17	PAID FOR TAXES	94						1958	50		2008											2008		
18																								
19																								
20																								
		H 246 Est. 6 Ext. 3 255						19018	348		19366					12200		5158				2008		5.20 abate

Page
Long Junction
Cassius Island
Sandy Shores
White Pine
Fairview Beach
Re-Arrangement of Lot 19 of White Pine Beach
Kimberly

Assessment Roll and Tax List of Real Property in the Town of Hiram, Cass County, Minnesota, for Taxes for the Year 1954.

Form 5CD (54) WILLIAM OLSON COMPANY, MINNEAPOLIS

*Indicate Type of Property: R-Residential, C-Commercial, I-Industrial, U-Utility, F-Farm

	IN WHOSE NAME ASSESSED	TO WHOM TRANSFERRED		DESCRIPTION OF PROPERTY: SUBDIVISION	Sec. or Lot	Town or Block	Rng	Number of Acres of Land (Acres / 100ths)	No. School District	Indicates Homestead Tax or No	Indicates Agricultural Tax or No	*Indicates Type of Property	TRUE AND FULL VALUATIONS: LAND Exclusive of Structures and Improvements (Dollars)	BUILDINGS and Other Structures (Dollars)	MACHINERY Permanently Attached to Real Estate (Dollars)	TOTAL True and Full Value (Dollars)	ASSESSED VALUATIONS: RURAL: Homestead Up to $4,000 20% (Dollars)	RURAL: Over $4,000 and Non-Homestead 33⅓% (Dollars)	ALL OTHER: Homestead Up to $4,000 25% (Dollars)	ALL OTHER: Over $4,000 and Non-Homestead 40% (Dollars)	MACHINERY Permanently Attached to Real Estate 33⅓% (Dollars)	TOTAL ASSESSED VALUE (Dollars)	Total Assessed Value as Equalized by the Board of Review (Dollars)	FINAL EQUALIZED VALUE (Dollars)
1	Everett W. Chadwick + Carolina J. Munn		1	NE¼ of NE¼ Lot 1	25	140	31	32	2002	No	yes	F	141			141		47				47		
2	W. C. Smith		2	NW¼ of NE¼ Lot 2				36.50		yes	"	F	304	201		505	101					101		
3	Guy Forrest		3	SW¼ of NE¼				40		no	"	T	162			162		54				54		
4	David Radcliffe		4	SE¼ of NE¼				40		no	"	C	162			162		54				54		
5																								
6	Leon A. + Pauline F. Rauscher		6	NE¼ of NW¼				40		yes	"	R	225	650 ~~550~~ Rechange		875 ~~775~~	175					175		
7	~~Clarence A. + Lydia Forbrich~~ Kendall		7	NW¼ of NW¼				40		no	"	F	141			141		47				47		
8	Frank M. + Lena M. Close		8	SW¼ of NW¼				40		yes	"	R	235	720		955	191					191		
9	Kate Graves		9	SE¼ of NW¼				40		"	"	F	324	36		360	72					72		
10																								
11	Walter + Hans C. Carlson		11	NE¼ of SW¼				40		"	"	F	410			410	82					82		
12	" " "		12	NW¼ of SW¼				40		"	"	R	330	520		850	170					170		
13	" " "		13	SW¼ of SW¼				40		"	"	T	145			145	29					29		
14	" " "		14	SE¼ of SW¼				40		"	"	T	145			145	29					29		
15																								
16	State of Minnesota		16	NE¼ of SE¼																				
17	State of Minnesota		17	NW¼ of SE¼																				
18	State of Minnesota		18	SW¼ of SE¼																				
19	State of Minnesota		19	SE¼ of SE¼																				
20																								
								468.50					2724	2127		4851	849	202				1051		

	SOLD FOR TAXES	VALUATIONS BY SCHOOL DISTRICTS AS EQUALIZED BY DEPARTMENT OF TAXATION: District No. 10 (Dollars)	District No. 14 (Dollars)	District No. ..... (Dollars)	District No. ..... (Dollars)	District No. ..... (Dollars)	Tax including State Homestead ....Mills ($ cts.)	State Tax on Non-Homestead 54 Mills ($ cts.)	SPECIAL TAXES ($ cts.)	TOTAL TAXES ($ cts.)	PAID	WHEN PAID (Month Day Year)	Number of Receipt	March Settlement 1955 ($ cts.)	June Settlement 1955 ($ cts.)	Penalty	November Settlement 1955 ($ cts.)	Penalty	Collections to First Monday in January 1956	Penalty	Delinquent on First Monday in January 1956	Total Delinquent Tax and Penalty	REMARKS
1			47				980	24		1004	PAID IN FULL	MAY 31 1955			1004								
2		H	101				2104			2104	1st Half Paid / 2nd Half Paid	MAY 31 1955 / OCT 4 1955	8756 / 13905		1052		1052						
3	SOLD FOR TAXES		54				1124	28		1152											1152		
4			54				1124	28		1152	1st Half Paid	MAY 31 1955	8757		576						576	634	
5																							
6		H	175				3646			3646	PAID IN FULL / 2nd Half Paid / 1st Half Paid	MAY 31 1955 / OCT 26 1955 / MAY 5 1955	8760 / 14778 / 3312		3646								
7			47				980	24		1004					502		502						
8		H	191				3978			3978	PAID IN FULL	MAY 31 1955	7998		3978								
9	SOLD FOR TAXES	H	72				1500			1500											150		
10																							
11		H	82				1708			1708	PAID IN FULL	MAY 31 1955											
12		H	170				3542			3542	PAID IN FULL	MAY 31 1955											
13		H	29				604			604	PAID IN FULL	MAY 31 1955	8757		604								
14		H	29				604			604	PAID IN FULL	MAY 31 1955											
15																							
16																							
17																							
18																							
19																							
20																							
		H 849 / 202 / 1051					21094	104		21198					18216		1054				3882		

Fend Lake Junction
Shady Grove
Shady Shores
White Pine Beach
Pleasant View
Fairview Beach
Re-Arrangement of Fr. 13 of White Pine Beach
Assessor

Assessment Roll and Tax List of Real Property in the Town of Hiram, Cass County, Minnesota, for Taxes for the Year 1954.

*Indicate Type of Property: R - Residential, C - Commercial, I - Industrial, U - Utility, F - Farm

Form SCD (54) 50,000 5-54 Printed in U.S.A.

In Whose Name Assessed	To Whom Transferred		Description of Property: Subdivision	Sec. or Lot	Town or Block	Rng	Number of Acres of Land: Acres	100ths	No. School District	Indicate Homestead Yes or No	Indicate Agricultural Yes or No	Indicate Type of Property	True and Full Valuations: Land Exclusive of Structures and Improvements (Dollars)	Buildings and Other Structures (Dollars)	Machinery Permanently Attached to Real Estate (Dollars)	Total True and Full Value (Dollars)	Assessed Valuations: Rural: Homestead Up to $4,000 20% (Dollars)	Rural: Over $4,000 and Non-Homestead 33⅓% (Dollars)	All Other: Homestead Up to $1,000 25% (Dollars)	All Other: Over $4,000 and Non-Homestead 40% (Dollars)	Machinery Permanently Attached to Real Estate 33⅓% (Dollars)	Total Assessed Value (Dollars)	Total Assessed Value of Equalized by the Board of Review (Dollars)	Final Equalized Value (Dollars)
State of Minnesota		1	NE¼ of NE¼	26	140	31			Unorg.															
State of Minnesota		2	NW¼ of NE¼																					
Forrest L. & Lorraine Steelman		3	SW¼ of NE¼				40			no	yes	F	198			198		66				66		
"	"	4	SE¼ of NE¼				40			"	"	F	342			342		114				114		
		5																						
State of Minnesota		6	NE¼ of NW¼																					
State of Minnesota		7	NW¼ of NW¼																					
Laurel L. & Dorothy E. Forrest		8	SW¼ of NW¼				40			yes	"	F	85			85	17					17		
State of Minnesota		9	SE¼ of NW¼																					
		10																						
~~Albert & Lydia E. Thomas~~ ~~Earl Loff~~		11	NE¼ of SW¼				40			"	"	F	420			420	84					84		
Laurel L. & Dorothy E. Forrest		12	NW¼ of SW¼				40			"	"	R	260	475		735	147					147		
State of Minnesota		13	SW¼ of SW¼																					
~~Earl Loff~~ ~~Albert & Lydia E. Thomas~~		14	SE¼ of SW¼				40			"	"	R	215	285		500	100					100		
		15																						
State of Minnesota		16	NE¼ of SE¼																					
~~Albert & Lydia E. Thomas~~ ~~Earl & Madred Loff~~		17	NW¼ of SE¼				40			"	"	T	60			60	12					12		
~~Earl" Loff"~~		18	SW¼ of SE¼				40			"	"	T	235			235	47					47		
State of Minnesota		19	SE¼ of SE¼																					
		20																						
							320						1815	760		2575	410	180				590		

Valuations by School Districts as Equalized by Department of Taxation

Line	Sold for Taxes	District No. ..... Rate ..... Mills	District No. 14 Rate 5.1 20 Mills	District No. ..... Rate ..... Mills	District No. ..... Rate ..... Mills	District No. ..... Rate ..... Mills	District No. ..... Rate ..... Mills	Tax including State Homestead ..... Mills $ cts.	State Tax on Non-Homestead 5.5 Mills $ cts.	Special Taxes $ cts.	Total Taxes $ cts.	Paid	When Paid (Month Day Year)	Number of Receipt	March Settlement 1955 $ cts.	June Settlement 1955 $ cts.	Penalty $ cts.	November Settlement 1955 $ cts.	Penalty $ cts.	Collections to First Monday in January 1956 $ cts.	Penalty $ cts.	Delinquent on First Monday in January 1956 $ cts.	Total Delinquent Tax and Penalty $ cts.	Remarks
1																								
2								1374	34		1408											~~1408~~		
3	SOLD FOR TAXES		66					2374	60		2434											1400		
4	SOLD FOR TAXES		114																			2430		
5																								
6																								
7																								
8		H	17					354			354	2nd Half Paid 1st Half Paid	OCT 11 1955 MAY 31 1955	3777 17722		177		177						
9																								
10																								
11		H	84					1750			1750	PAID IN FULL 2nd Half Paid 1st Half Paid	MAY 31 1955 OCT 11 1955 MAY 31 1955	6594 3777 17722		1750								
12		H	147					3062			3062					1531		1531						
13																								
14		H	100					2084			2084	PAID IN FULL	MAY 31 1955	6594		2084								
15																								
16																								
17		H	12					250			250	PAID IN FULL	MAY 31 1955	6594		1250								
18		H	47					980			980	PAID IN FULL	MAY 31 1955											
19																								
20																								
		H	407 180 587					12238	94		12332					6772		1708				3842		

Road Long Junction
Shady Grove
Shady Grove
White Pine Bench
Pleasant Valley
Fairview Beach
Re-Arrangement of Lot 19 of White Pine Beach
Addition

Assessment Roll and Tax List of Real Property in the Town of Hiram, Cass County, Minnesota, for Taxes for the Year 1954.

Form 3CD (34) MILLER-DAVIS COMPANY, MINNEAPOLIS

*Indicate Type of Property: R-Residential, C-Commercial, I-Industrial, U-Utility, F-Farm

	IN WHOSE NAME ASSESSED	TO WHOM TRANSFERRED	DESCRIPTION OF PROPERTY: SUBDIVISION	Sec. or Lot	Town or Block	Rng	Number of Acres of Land: Acres	100ths	Sec. School District	Indicate Homestead Tax or No	Indicate Agricultural Tax or No	*Indicate Type of Property	TRUE AND FULL VALUATIONS: LAND Exclusive of Structures and Improvements (Dollars)	BUILDINGS and Other Structures (Dollars)	MACHINERY Permanently Attached to Real Estate (Dollars)	TOTAL True and Full Value (Dollars)	ASSESSED VALUATIONS: RURAL: Homestead Up to $4,000 20% (Dollars)	RURAL: Over $4,000 and Non-Homestead 33⅓% (Dollars)	ALL OTHER: Homestead Up to $4,000 25% (Dollars)	ALL OTHER: Over $4,000 and Non-Homestead 40% (Dollars)	MACHINERY Permanently Attached to Real Estate 33⅓% (Dollars)	TOTAL ASSESSED VALUE (Dollars)	Total Assessed Value as Finally Fixed by the Board of Review (Dollars)	FINAL EQUALIZED VALUE (Dollars)
1	State of Minnesota		NE¼ of NE¼	27	140	31			Un															
2	State of Minnesota		NW¼ of NE¼																					
3	State of Minnesota		SW¼ of NE¼																					
4	State of Minnesota		SE¼ of NE¼																					
5																								
6	Atlas Realty Co.		NE¼ of NW¼				40			no	yes	T	244			244		98				98		
7	State of Minnesota		NW¼ of NW¼																					
8	State of Minnesota		SW¼ of NW¼																					
9	E. R. Sullivan		SE¼ of NW¼				40			"	"	T	189			189		63				63		
10																								
11	Naville Land Co.		NE¼ of SW¼				40			"	"	T	201			201		67				67		
12	Earl Hoff		NW¼ of SW¼				40			"	"	T	165			165		55				55		
13	" "		SW¼ of SW¼				40			"	"	F	228			228		76				76		
14	State of Minnesota		SE¼ of SW¼																					
15																								
16	Sold by Deed of Gift to Carlton County Forest Reserve, Mel. Forrest & Ida E. Forrest		NE¼ of SE¼				40			"	"	R	180	210		390		130				130		
17	Guy Forrest & Viola Forrest		NW¼ of SE¼				40			"	"	T	189	50		189		63				63		
18	Percy Forrest		SW¼ of SE¼				40			yes	"	R	135	150		285	57					57		
19	Laurel & Julia A. Forrest		SE¼ of SE¼				40			"	"	T	155			155	31					31		
20																								
							360						1936	410		2346	88	552				640		

	SOLD FOR TAXES	VALUATIONS BY SCHOOL DISTRICTS AS EQUALIZED BY DEPARTMENT OF TAXATION: District No. Rate Mills (Dollars)	District No. Rate Mills (Dollars)	District No. Rate Mills (Dollars)	District No. Rate Mills (Dollars)	District No. Rate Mills (Dollars)	District No. Rate Mills (Dollars)	Tax including State Homestead Mills ($ cts.)	State Tax on Non-Homestead 5.4 Mills ($ cts.)	SPECIAL TAXES ($ cts.)	TOTAL TAXES ($ cts.)		PAID	WHEN PAID (Month Day Year)	Number of Receipt	March Settlement 1955 ($ cts.)	June Settlement 1955 ($ cts.)	Penalty ($ cts.)	November Settlement 1955 ($ cts.)	Penalty ($ cts.)	Collections to First Monday in January 1956 ($ cts.)	Penalty ($ cts.)	Delinquent on First Monday in January 1956 ($ cts.)	Total Delinquent Tax and Penalty ($ cts.)	REMARKS
1												1													
2												2													
3												3													
4												4													
5												5													
6	SOLD FOR TAXES		98					2042	52		2094	6	PAID IN FULL	OCT 26 1955	15096				2094	79					
7												7													
8												8													
9	SOLD FOR TAXES		63					1312	32		1344	9												1344	
10												10													
11			67					1396	34		1430	11												1430 / 1573	
12			55					1146	28		1174	12	PAID IN FULL	MAY 31 1956	7964		1174								
13			76					1584	40		1624	13	PAID IN FULL	MAY 31 1955			1624								
14												14													
15												15													
16			130					2708	68		2776	16	PAID IN FULL 1st Half Paid	MAY 31 1955 MAY 31 1955	8761 7764		2776 672							1672 / 789	
17			63					1312	32		1344	17													
18		H	57					1188			1188	18	PAID IN FULL 1st Half Paid 2nd Half Paid	MAY 31 1956 MAY 31 1955 OCT 11 1955	6589 8762 13997		1188 323		323						
19		H	31					646			646	19													
20												20													
		N	88 56 64					13334	286		13620						7757		2417					3446	

Assessment Roll and Tax List of Real Property in the Town of Hiram

Form SCD (54) 50,000-5-1-55 (Form 1), MINNEAPOLIS

*Indicate Type of Property: R - Residential, C - Commercial, I - Industrial, U - Utility, F - Farm

	In whose name assessed	To whom transferred		Description of property: Subdivision	Sec. or Lot	Town or Block	Reg	Number of Acres of Land (Acres / 100ths)	No. School District	Indicate improved Tax or No	Indicate agricultural Tax or No	Indicate Type of Property	True and Full Valuations: Land Exclusive of Structures and Improvements (Dollars)	Buildings and Other Structures (Dollars)	Machinery Permanently Attached to Real Estate (Dollars)	Total True and Full Value (Dollars)	Assessed Valuations: Rural: Homestead Up to $1,000 20% (Dollars)	Rural: Over $1,000 and Non-Homestead 33⅓% (Dollars)	All Other: Homestead Up to $1,000 25% (Dollars)	All Other: Over $1,000 and Non-Homestead 40% (Dollars)	All Other: Machinery Permanently Attached to Real Estate 33⅓% (Dollars)	Total Assessed Value (Dollars)	Total Assessed Value Equalized by the Board of Review (Dollars)	Final Equalized Value (Dollars)
1	State of Minnesota			NE¼ of NE¼	28	140	31		Dn															
2	~~Atlas Realty Co.~~	State of Minnesota		NW¼ of NE¼				40		no	gp	T	81			81		27				27		
3	Arnold E. Kading			SW¼ of NE¼ - Lot 2				30		yes	"	T	120			120	24					24		
4	State of Minnesota			SE¼ of NE¼ Lot 1																				
5																								
6	Arnold F. Kading			NE¼ of NW¼				40		"	"	R	160	900		1060	212					212		
7	O. H. Kading			NW¼ of NW¼				40		no	"	T	114			114		38				38		
8	" "			SW¼ of NW¼				40		"	"	T	120			120		40				40		
9	Arnold F. Kading			SE¼ of NW¼ Lot 3				39		yes	"	T	85			85	17					17		
10																								
11	State of Minnesota			NE¼ of SW¼ Lot 4																				
12	~~O. H. Kading~~	State of Minnesota		NW¼ of SW¼				40		no	"	T	159			159		53				53		
13	" "	State of Minnesota		SW¼ of SW¼				40		"	"	T	159			159		53				53		
14	" "			SE¼ of SW¼ Lot 5				28		"	"	T	84			84		28				28		
15																								
16	~~Joseph F. & Margaret A. Kading~~ ~~Atlas Realty Co.~~			NE¼ of SE¼ Lot 7				12.50		"	"	T	48			48		16				16		
17				NW¼ of SE¼																				
18				SW¼ of SE¼																				
19	State of Minnesota			SE¼ of SE¼ Lot 6																				
20																								
								849.50					1130	900		2030	293	355				648		

	Sold for taxes	Valuations by school districts as equalized by department of taxation: District No. ..... Rate ..... Mills	District No. Rural 1 Rate 24 Mills	District No. ..... Rate ..... Mills	District No. ..... Rate ..... Mills	District No. ..... Rate ..... Mills	District No. ..... Rate ..... Mills	Tax including State Homestead ..... Mills ($ cts.)	State Tax on Non-Homestead 5.4 ..... Mills ($ cts.)	Special Taxes ($ cts.)	Total Taxes ($ cts.)	Paid	When paid (Month Day Year)	Number of Receipt	March Settlement 1955	June Settlement 1955	Penalty	November Settlement 1955	Penalty	Collections to First Monday in January 1956	Penalty	Delinquent on First Monday in January 1956	Total Delinquent Tax and Penalty	Remarks
1																								
2			(27)	ouk 1955				562	14		~~576~~	Forfeited 11-15-55												576 cancelled
3		A	24					500			500											500		
4																								
5																								
6	SOLD FOR TAXES	A	212					4416			4416											4416		
7			38					792	20		812	PAID IN FULL	JUN 24 1955	17277				1666	25				
8			40					834	20		854	PAID IN FULL	JUN 24 1955											
9	SOLD FOR TAXES	A	17					354			354											354		
10																								
11																								
12	SOLD FOR TAXES		(53)	ouk 1955				1104	28		~~1132~~	Forfeited 11-15-55												1132 cancelled
13	SOLD FOR TAXES		(53)	ouk 1955				1104	28		~~1132~~	Forfeited 11-15-55												1132 cancelled
14	SOLD FOR TAXES		28					384	14		398											398		
15																								
16	SOLD FOR TAXES		16					334	08		342	PAID IN FULL	SEP 1 1955	13527				342	10					
17																								
18																								
19																								
20																								
		A	253 ~~255~~ 505					10584	132		10716							2608				5868		28.42 cancelled

Assessment Roll and Tax List of Real Property in the Town of Hiram

Cass County, Minnesota, for Taxes for the Year 1954.

Form 5CD (54) MILLER-DAVIS COMPANY, MINNEAPOLIS

*Indicate Type of Property: R-Residential, C-Commercial, I-Industrial, U-Utility, F-Farm

	In Whose Name Assessed	To Whom Transferred	Description of Property: Subdivision	Sec. Lot	Town or Block	Reg	Number of Acres of Land: Acres	100ths	No. School District	Indicated Homestead Tax or No	Indicated Total Tax or No	Indicated Type of Property	True and Full Valuations: Land Exclusive of Structures and Improvements (Dollars)	Buildings and Other Structures (Dollars)	Machinery Permanently Attached to Real Estate (Dollars)	Total True and Full Value (Dollars)	Assessed Valuations: Rural: Homestead Up to $1,000 20% (Dollars)	Rural: Over $1,000 and Non-Homestead 33⅓% (Dollars)	All Other: Homestead Up to $1,000 25% (Dollars)	All Other: Over $1,000 and Non-Homestead 40% (Dollars)	Machinery Permanently Attached to Real Estate 33⅓% (Dollars)	Total Assessed Value (Dollars)	Final Equalized Value (Dollars)
1	State of Minnesota		NE¼ of NE¼	28	140	31			Un														
2	~~Atlas Realty Co.~~	State of Minnesota	NW¼ of NE¼				40			no	yes	T	81			81		27				27	
3	Arnold E. Kading		SW¼ of NE¼ Lot 2				30			yes	"	T	120			120	24					24	
4	State of Minnesota		SE¼ of NE¼ Lot 1																				
5																							
6	Arnold F. Kading		NE¼ of NW¼				40			"	"	R	160	900		1060	212					212	
7	O. H. Kading		NW¼ of NW¼				40			no	"	T	114			114		38				38	
8	" "		SW¼ of NW¼				40			"	"	T	120			120		40				40	
9	Arnold F. Kading		SE¼ of NW¼ Lot 3				39			yes	"	T	85			85	17					17	
10																							
11	State of Minnesota		NE¼ of SW¼ Lot 4																				
12	~~O. H. Kading~~	State of Minnesota	NW¼ of SW¼				40			no	"	T	159			159		53				53	
13	" "	State of Minnesota	SW¼ of SW¼				40			"	"	T	159			159		53				53	
14	" "		SE¼ of SW¼ Lot 5				28			"	"	T	84			84		28				28	
15																							
16	~~Arnold F. & Margaret A. Kading~~ ~~Atlas Realty Co.~~		NE¼ of SE¼ Lot 7				12	50		"	"	T	48			48		16				16	
17			NW¼ of SE¼																				
18			SW¼ of SE¼																				
19	State of Minnesota		SE¼ of SE¼ Lot 6																				
20																							
							540	50					1130	900		2030	253	255				508	

	Sold for Taxes	Valuations by School Districts as Equalized by Department of Taxation: District No. ____ Rate ____ Mills	District No. 2 Rate 24 Mills	District No. ____ Rate ____ Mills	District No. ____ Rate ____ Mills	District No. ____ Rate ____ Mills	Tax including State Homestead ____ Mills	State Tax on Non-Homestead 54 Mills	Special Taxes	Total Taxes	Paid	When Paid (Month Day Year)	Number of Receipt	March Settlement 1955	June Settlement 1955	Penalty	November Settlement 1955	Penalty	Collections to First Monday in January 1956	Penalty	Delinquent on First Monday in January 1956	Total Delinquent Tax and Penalty	Remarks
1																							
2	Sold for Taxes		(27)	ork 1955			562	14		576	Forfeited 11-15-55												5.76 cancelled
3	Sold for Taxes	N	24				500			500											500		
4																							
5																							
6	Sold for Taxes	N	212				4416			4416											4416		
7			38				792	20		812	PAID IN FULL	JUN 24 1955	13277				16.66	25					
8			40				834	20		854	PAID IN FULL	JUN 24 1955											
9	Sold for Taxes	N	17				354			354											354		
10																							
11																							
12	Sold for Taxes		(53)	ork 1955			1104	28		1132	Forfeited 11-15-55												11.32 cancelled
13	Sold for Taxes		(53)	ork 1955			1104	28		1132	Forfeited 11-15-55												11.32 cancelled
14	Sold for Taxes		26				534	14		548											548		
15																							
16	Sold for Taxes		16				334	08		342	PAID IN FULL	SEP 21 1955	13527				342	10					
17																							
18																							
19																							
20																							
		N	258				10584	132		10716							2068				5868		28.41 cancelled

Assessment Roll and Tax List of Real Property in the Town of Hirson, Cass County, Minnesota, for Taxes for the Year 1954.

Form 5CD (54) 30M-50-5070 Northern Minnesota

*Indicate Type of Property: R - Residential, C - Commercial, I - Industrial, U - Utility, F - Farm

In Whose Name Assessed	To Whom Transferred		Description of Property: Subdivision	Sec. or Lot	Town or Block	Reg	Number of Acres of Land: Acres	100ths	No. School District	Indicates Homestead Tax or No	Indicates Apportioned Tax or No	Indicates Type of Property	True and Full Valuations: Land Exclusive of Structures and Improvements (Dollars)	Buildings and Other Structures (Dollars)	Machinery Permanently Attached to Real Estate (Dollars)	Total True and Full Value (Dollars)	Assessed Valuations: Rural: Homestead Up to $1,000 20% (Dollars)	Rural: Over $1,000 and Non-Homestead 33⅓% (Dollars)	All Other: Homestead Up to $1,000 25% (Dollars)	All Other: Over $1,000 and Non-Homestead 40% (Dollars)	All Other: Machinery Permanently Attached to Real Estate 33⅓% (Dollars)	Total Assessed Value (Dollars)	Total Assessed Value as Equalized by the Board of Review (Dollars)	Final Equalized Value (Dollars)
State of Minnesota		1	NE¼ of NE¼	29	140	31			Unl															
Fay M. & Viola K. Forrest		2	NW¼ of NE¼				40			yes	yes	R	370	325		645	129					129		
" " "		3	SW¼ of NE¼				40			"	"	F	220			220	44					44		
State of Minnesota		4	SE¼ of NE¼																					
		5																						
Fay M. Forrest		6	NE¼ of NW¼				40			"	"	T	155			155	31					31		
William Harold Dearing		7	NW¼ of NW¼				40			"	"	T	150			150	30					30		
" "		8	SW¼ of NW¼				40			"	"	T	155			155	31					31		
Fay M. Forrest		9	SE¼ of NW¼				40			"	"	T	160			160	32					32		
		10																						
State of Minnesota		11	NE¼ of SW¼																					
Atlas Realty Co.		12	NW¼ of SW¼				40			no	"	T	156			156		52				52		
State of Minnesota		13	SW¼ of SW¼																					
State of Minnesota		14	SE¼ of SW¼																					
		15																						
State of Minnesota		16	NE¼ of SE¼																					
Fay M. & Viola K. Forrest		17	NW¼ of SE¼				40			yes	no	T	130			130	26					26		
" " "		18	SW¼ of SE¼				40			"	yes	T	200			200	40					40		
State of Minnesota		19	SE¼ of SE¼																					
		20																						
							320						1394	325		2021	278	52				405		

Valuations by School Districts as Equalized by Department of Taxation

Sold for Taxes	District No. ..... Rate ..... Mills (Dollars)	District No. ..... Rate ..... Mills (Dollars)	District No. ..... Rate ..... Mills (Dollars)	District No. ..... Rate ..... Mills (Dollars)	District No. ..... Rate ..... Mills (Dollars)	Tax including State Homestead ..... Mills ($ cts.)	State Tax on Non-Homestead 5.7 Mills ($ cts.)	Special Taxes ($ cts.)	Total Taxes ($ cts.)
1									
2	H 139					2846			2846
3	H 44					916			916
4									
5									
6	H 31					646			646
7	H 30					624			624
8	H 31					646			646
9	H 32					666			666
10									
11									
12 SOLD FOR TAXES	52					1084	28		1112
13									
14									
15									
16									
17		H 26				594			594
18	H 40					834			834
19									
20									
	H 347	H 26	843	na		8312	28		8934
	347		843			8906			

	Paid	When Paid: Month	Day	Year	Number of Receipt	March Settlement 1955 ($ cts.)	June Settlement 1955 ($ cts.)	Penalty	November Settlement 1955	Penalty	Collections to First Monday in January 1956	Penalty	Delinquent to First Monday in January 1956	Total Delinquent Tax and Penalty	Remarks
1															
2	1st Half Paid	MAY	31	1955	8764		1447						1447	1593	
3	1st Half Paid	MAY	31	1955			458						458	504	
4															
5															
6	1st Half Paid	MAY	31	1955	8764		323						323	355	
7	PAID IN FULL	MAY	31	1955	6409		624								
8	PAID IN FULL	MAY	31	1955	6409		646								
9	1st Half Paid	MAY	31	1955	8764		333						333	366	
10															
11															
12													1112		
13															
14															
15															
16															
17	1st Half Paid	MAY	31	1955	8764		297						297	327	
18	1st Half Paid	MAY	31	1955			417						417	459	
19															
20															
							4544						4885		

Sandy Shores

White Pine Beach

Blairview Beach

Re-Arrangement of Lot 19 of White Pine Beach

Assessment Roll and Tax List of Real Property in the Town of Hiram, Cass County, Minnesota, for Taxes for the Year 1954.

Form 5CD (54) [illegible]

*Indicate Type of Property: R - Residential, C - Commercial, I - Industrial, U - Utility, F - Farm

In Whose Name Assessed	To Whom Transferred		Description of Property: Subdivision	Sec. or Lot	Town or Block	Rng	Acres	100ths	No. School District	Indicate Homestead Tax or No	Indicate Agricultural Tax or No	Type of Property	True and Full Valuations: Land Exclusive of Structures and Improvements (Dollars)	Buildings and Other Structures (Dollars)	Machinery Permanently Attached to Real Estate (Dollars)	Total True and Full Value (Dollars)	Assessed Valuations: Rural: Homestead Up to $4,000 20% (Dollars)	Rural: Over $4,000 and Non-Homestead 33⅓% (Dollars)	All Other: Homestead Up to $4,000 25% (Dollars)	All Other: Over $4,000 and Non-Homestead 40% (Dollars)	Machinery Permanently Attached to Real Estate 33⅓% (Dollars)	Total Assessed Value (Dollars)	Total Amount Value or Equalized by the Board of Review (Dollars)	Final Equalized Value (Dollars)
William H. Doering		1	NE ¼ of NE ¼	30	140	31	40		Uni	yes	yes	F	235			235	47					47		
State of Minnesota		2	NW ¼ of NE ¼																					
State of Minnesota		3	SW ¼ of NE ¼																					
William H. Doering		4	SE ¼ of NE ¼ less 1 ac school				39			"	"	R	275	250		525	165					165		
		5																						
State of Minnesota		6	NE ¼ of NW ¼																					
State of Minnesota		7	NW ¼ of NW ¼ Lot 1																					
Paul H. + Luella F. Miller		8	SW ¼ of NW ¼ Lot 2				40	22		"	"	T	220			220	44					44		
"	"	9	SE ¼ of NW ¼				40			"	"	F	220			220	44					44		
		10																						
"	"	11	NE ¼ of SW ¼				40			"	"	T	160			160	32					32		
"	"	12	NW ¼ of SW ¼ Lot 3				39	98		"	"	F	110			110	22					22		
State of Minnesota		13	SW ¼ of SW ¼ Lot 4																					
Paul H. + Luella F. Miller		14	SE ¼ of SW ¼				40			"	"	R	190	980 ~~1180~~ Buildings		1170 ~~1370~~	234					234		
		15																						
State of Minnesota		16	NE ¼ of SE ¼																					
Lund M. Peterson		17	NW ¼ of SE ¼				40			"	"	T	220			220	44					44		
"	"	18	SW ¼ of SE ¼				40			"	"	R	205	120		325	65					65		
L. M. Peterson		19	SE ¼ of SE ¼				40			"	"	T	70			70	14					14		
		20																						
							399						1905	1050		2955	651					651		

Sold for Taxes	Valuations by School Districts as Equalized by Department of Taxation: District No. Uni, Rate ..... Mills	District No. ..... Rate ..... Mills	District No. ..... Rate ..... Mills	District No. ..... Rate ..... Mills	District No. ..... Rate ..... Mills	District No. ..... Rate ..... Mills	Tax including State Homestead ..... Mills	State Tax on Non-Homestead ..... Mills	Special Taxes	Total Taxes	Paid	When Paid (Month Day Year)	Number of Receipt	March Settlement 1955	June Settlement 1955	Penalty	November Settlement 1955	Penalty	Collections to First Monday in January 1956	Penalty	Delinquent on First Monday in January 1956	Penalty	Total Delinquent Tax and Penalty	Remarks
1	N 47						980			980	PAID IN FULL	MAY 31 1955	6409		980									
2																								
3																								
4	N 105						2188			2188	PAID IN FULL	MAY 31 1955	6409		2188									
5																								
6																								
7																								
8	N 44						916			916	2nd Half Paid 1st Half Paid	OCT 28 1955 MAY 19 1955	5812		458		458						
9	N 44						916			916	2nd Half Paid 1st Half Paid	OCT 28 1955 MAY 19 1955	15092		458		458						
10																								
11	N 32						666			666	2nd Half Paid 1st Half Paid	OCT 28 1955 MAY 19 1955	5812		333		333						
12	N 22						458			458	2nd Half Paid 1st Half Paid	OCT 28 1955 MAY 19 1955	15092		229		229						
13																								
14	N 234						4874			4874	2nd Half Paid 1st Half Paid	OCT 28 1955 MAY 19 1955	15092 5812		2437		2437						
15																								
16																								
17	N 44						916			916	Part Paid ~~Part Paid~~	FEB 7 1955 MAY 5 1955	5317	150	616									
18	N 65						1354			1354	Part Paid Part Paid	FEB 8 1955 MAY 5 1955	3098 641	300 300	754									
19	N 14						292			292	Part Paid Balance Paid	FEB 8 1955 MAY 5 1955		50 50	192									
20																								
	N 651						13560			13560				1000	8645		3915							

Boundary Line Adjustment Sandy Shores
Re-Arrangement of Lot 11 of White Pine Beach
Re-Arrangement of Lot 19 of White Pine Beach

Assessment Roll and Tax List of Real Property in the Town of Hiram, Cass County, Minnesota, for Taxes for the Year 1954.

Form 5CD (54) [illegible]

*Indicate Type of Property: R - Residential, C - Commercial, I - Industrial, U - Utility, F - Farm

		Description of Property: Subdivision	Sec. or Lot	Town or Block	Reg	Number of Acres of Land: Acres	100ths	No. School District	Indicate Homestead Yes or No	Indicate Agricultural Land Yes or No	* Indicate Type of Property	True and Full Valuations: Land Exclusive of Structures and Improvements (Dollars)	Buildings and Other Structures (Dollars)	Machinery Permanently Attached to Real Estate (Dollars)	Total True and Full Value (Dollars)	Assessed Valuations: Rural: Homestead Up to $1,000 20% (Dollars)	Rural: Over $1,000 and Non-Homestead 33⅓% (Dollars)	All Other: Homestead Up to $1,000 25% (Dollars)	All Other: Over $1,000 and Non-Homestead 40% (Dollars)	Machinery Permanently Attached to Real Estate 33⅓% (Dollars)	Total Assessed Value (Dollars)	Total Assessed Value as Equalized by the Board of Review (Dollars)	Final Equalized Value (Dollars)
State of Minnesota	1	NE¼ of NE¼	31	140	31				Un														
State of Minnesota	2	NW¼ of NE¼																					
State of Minnesota	3	SW¼ of NE¼																					
State of Minnesota	4	SE¼ of NE¼																					
	5																						
State of Minnesota	6	NE¼ of NW¼																					
L. M. Peterson	7	NW¼ of NW¼ Lot 1				39.63			no	yes	T	141			141		47				47		
" "	8	SW¼ of NW¼ Lot 2				39.05			"	"	T	150			150		50				50		
State of Minnesota	9	SE¼ of NW¼																					
	10																						
Wyman & Ella Duire	11	NE¼ of SW¼				40			yes	"	T	130			130	26					26		
Ella L. Duire	12	~~NW¼ of SW¼~~ Lot 3				38.47			"	"	R	315	725		1040	208					208		
" "	13	~~SW¼ of SW¼~~ Lot 4				37.88			"	"	F	350			350	70					70		
Wyman & Ella Duire	14	SE¼ of SW¼				40			"	"	T	130			130	26					26		
	15																						
State of Minnesota	16	NE¼ of SE¼																					
Wyman & Ella Duire	17	NW¼ of SE¼				40			"	"	T	130			130	26					26		
" "	18	SW¼ of SE¼				40			"	"	T	130			130	26					26		
State of Minnesota	19	SE¼ of SE¼																					
	20																						
						310.03						1476	725		2201	382	97				479		

	Valuations by School Districts as Equalized by Department of Taxation: District No. ..... Rate ..... Mills	District No. 2 Rate 29.5 Mills	District No. ..... Rate ..... Mills	District No. ..... Rate ..... Mills	District No. ..... Rate ..... Mills	District No. ..... Rate ..... Mills	Sold for Taxes (Dollars)	Tax including State Homestead ..... Mills ($ cts.)	State Tax on Non-Homestead 5.7 Mills ($ cts.)	Special Taxes ($ cts.)	Total Taxes ($ cts.)	Paid	When Paid (Month Day Year)	Number of Receipt	March Settlement 1955 ($ cts.)	June Settlement 1955 ($ cts.)	Penalty ($ cts.)	November Settlement 1955 ($ cts.)	Penalty ($ cts.)	Collections to First Monday in January 1956 ($ cts.)	Penalty ($ cts.)	Delinquent on First Monday in January 1956 ($ cts.)	Total Delinquent Tax and Penalty ($ cts.)	Remarks
1																								
2																								
3																								
4																								
5																								
6																								
7		47						980	24		1004	First Half Paid	FEB 7 1955		235	2.05								
												First Half Paid	FEB 28 1955		250									
8		50						1042	26		1068	Balance Paid	MAY 5 1955		250	2.65								
													FEB 7 1955											
												Balance Paid	MAY 5 1955											
9																								
10																								
11	N	26						542			542	2nd Half Paid	OCT 26 1955			2.71		2.71						
												1st Half Paid	MAY 26 1955											
12	N	208						4332			4332	2nd Half Paid	OCT 26 1955	5954		21.66		21.66						
												1st Half Paid	MAY 26 1955	4784										
13	N	70						1458			1458	2nd Half Paid	OCT 26 1955			7.29		7.29						
												1st Half Paid	MAY 26 1955											
14	N	26						542			542	2nd Half Paid	OCT 26 1955			2.71		2.71						
												1st Half Paid	MAY 26 1955											
15																								
16																								
17	N	26						542			542	2nd Half Paid	OCT 26 1955	4784		2.71		2.71						
												1st Half Paid	MAY 26 1955	5954										
18	N	26						542			542	2nd Half Paid	OCT 26 1955			2.71		2.71						
												1st Half Paid	MAY 26 1955											
19																								
20																								
	N	334						9980	50		10030				1000	50.51		39.79						
		97																						
		479																						

Sandy Shores

White Pine Fairview Beach

Re-Arrangement of Lots 19 of White Pine Beach

Assessment Roll and Tax List of Real Property in the Town of Hiram, Cass County, Minnesota, for Taxes for the Year 1954.

Form 5CD (54) SALES-DATE REPORT, MINNEAPOLIS

*Indicate Type of Property: R-Residential, C-Commercial, I-Industrial, U-Utility, F-Farm

	IN WHOSE NAME ASSESSED	TO WHOM TRANSFERRED		DESCRIPTION OF PROPERTY: SUBDIVISION	Sec. or Lot	Town or Block	Rng	Number of Acres of Land: Acres	100ths	No. School District	Indicate Homestead Yes or No	Indicate Agricultural Yes or No	* Indicate Type of Property	TRUE AND FULL VALUATIONS: LAND Exclusive of Structures and Improvements	BUILDINGS and Other Structures	MACHINERY Permanently Attached to Real Estate	TOTAL True and Full Value	ASSESSED VALUATIONS: RURAL: Homestead Up to $4,000 20%	Over $4,000 and Non-Homestead 33⅓%	ALL OTHER: Homestead Up to $4,000 25%	Over $4,000 and Non-Homestead 40%	MACHINERY Permanently Attached to Real Estate 33⅓%	TOTAL ASSESSED VALUE	Total Assessed Value as Equalized by Board of Review	FINAL EQUALIZED VALUE
								Acres	100ths					Dollars	Dollars	Dollars	Dollars	Dollars	Dollars	Dollars	Dollars	Dollars	Dollars	Dollars	Dollars
1	State of Minnesota			NE ¼ of NE ¼	32	140	31			Unl															
2	State of Minnesota			NW ¼ of NE ¼																					
3	~~Dorothy Marie Lincoln~~	~~Henry Abde & Greta M. Abde~~		SW ¼ of ~~NE ¼~~ Lot 2				35			yes	yes	R	215	420		635	127					127		
4	"	"	"	SE ¼ of NE ¼ Lot 1				13			"	"	R	110	150		260	52					52		
5																									
6	State of Minnesota			NE ¼ of NW ¼																					
7	State of Minnesota			NW ¼ of NW ¼																					
8	State of Minnesota			SW ¼ of NW ¼																					
9	State of Minnesota			SE ¼ of NW ¼																					
10																									
11	State of Minnesota			NE ¼ of SW ¼																					
12	State of Minnesota			NW ¼ of SW ¼																					
13	State of Minnesota			SW ¼ of SW ¼																					
14	State of Minnesota			SE ¼ of SW ¼																					
15																									
16				NE ¼ of SE ¼																					
17	~~Henry Abde & Greta M. Abde~~	~~Dorothy Marie Lincoln~~		NW ¼ of ~~SE ¼~~ Lot 3				15			yes	"	T	150			150	30					30		
18	State of Minnesota			SW ¼ of ~~SE ¼~~ Lot 4																					
19	State of Minnesota			SE ¼ of ~~SE ¼~~ Lot 5																					
20																									
								68						475	570		1045	209					209		

	SOLD FOR TAXES	VALUATIONS BY SCHOOL DISTRICTS AS EQUALIZED BY DEPARTMENT OF TAXATION: District No. ..... Rate ..... Mills	District No. 1 Rate 41 and 23 Mills	District No. ..... Rate ..... Mills	District No. ..... Rate ..... Mills	District No. ..... Rate ..... Mills	District No. ..... Rate ..... Mills	Tax including State Homestead ..... Mills	State Tax on Non-Homestead ..... Mills	SPECIAL TAXES	TOTAL TAXES	PAID	WHEN PAID: Month	Day	Year	Number of Receipt	March Settlement 1955	June Settlement 1955	Penalty	November Settlement 1955	Penalty	Collections to First Monday in January 1956	Penalty	Delinquent on First Monday in January 1956	Total Delinquent Tax and Penalty	REMARKS
		Dollars	Dollars	Dollars	Dollars	Dollars	Dollars	$ cts.	$ cts.	$ cts.	$ cts.						$ cts.	$ cts.	$ cts.	$ cts.	$ cts.	$ cts.	$ cts.	$ cts.	$ cts.	
1																										
2																										
3		H 127						26 46			26 46	PAID IN FULL	MAY 5		1955	5344		26 46								
4		H 52						10 84			10 84	PAID IN FULL	MAY 5		1955	5344		10 84								
5																										
6																										
7																										
8																										
9																										
10																										
11																										
12																										
13																										
14																										
15																										
16																										
17		H 30						6 24			6 24	PAID IN FULL	MAY 5		1955	5344		6 24								
18																										
19																										
20																										
		H 209						43 54			43 54							43 54								

Sandy Shores
White Pine Bluff
Bluff Spring Beach
Fairview Beach
Re-Arrangement of Lot 19 of White Pine Beach

Assessment Roll and Tax List of Real Property in the Town of Hiram, Cass County, Minnesota, for Taxes for the Year 1954.

Form SCD (54) MILLS-GATE COMPANY, MINNEAPOLIS

*Indicate Type of Property: R-Residential, C-Commercial, I-Industrial, U-Utility, F-Farm

	IN WHOSE NAME ASSESSED	TO WHOM TRANSFERRED		DESCRIPTION OF PROPERTY: SUBDIVISION	Sec. or Lot	Town or Block	Rng	Number of Acres of Land: Acres	100ths	No. School District	Indicate Homestead Tax Yes or No	Indicate Agricultural Homestead Yes or No	*Indicate Type of Property	TRUE AND FULL VALUATIONS: LAND Exclusive of Structures and Improvements (Dollars)	BUILDINGS and Other Structures (Dollars)	MACHINERY Permanently Attached to Real Estate (Dollars)	TOTAL True and Full Value (Dollars)	ASSESSED VALUATIONS: RURAL: Homestead Up to $1,000 20% (Dollars)	RURAL: Over $1,000 and Non-Homestead 33⅓% (Dollars)	ALL OTHER: Homestead Up to $1,000 25% (Dollars)	ALL OTHER: Over $1,000 and Non-Homestead 40% (Dollars)	MACHINERY Permanently Attached to Real Estate 33⅓% (Dollars)	TOTAL ASSESSED VALUE (Dollars)	Total Assessed Value as Equalized by the Board of Review (Dollars)	FINAL EQUALIZED VALUE (Dollars)
	State of Minnesota		1	NE¼ of NE¼ Lot 1	33	140	31			Un															
	State of Minnesota		2	NW¼ of NE¼ Lot 2																					
	State of Minnesota		3	SW¼ of NE¼ Lot 6																					
	State of Minnesota		4	SE¼ of NE¼																					
			5																						
	George L. + Eulalie B. Green	G. L. + Lois P. Green	6	NE¼ of NW¼ Lot 3				24			yes	yes	T	40			40	18					18		
	~~[illegible]~~			~~[illegible]~~																					
				NW¼ of NW¼				40			no	"	T	129			129		43				43		
	Leo Norwood		8	SW¼ of NW¼ Lot 4 less 2.36 acres				9.25			"	"	R	80	220		300		100				100		
	George L. + Eulalie B. Green		9	SE¼ of NW¼ Lot 5				26.50			yes	"	R	150	780 ~~655~~		930 ~~805~~	186					186		
			10																						
	Gerhard + Ruth Wagner		11	NE¼ of SW¼ Lot 8				24.50			no	yes	R	211	50		261		87				87		
			12	NW¼ of SW¼																					
	State of Minnesota		13	SW¼ of SW¼																					
	State of Minnesota		14	SE¼ of SW¼																					
	Jesse + Agnes M. Larson		15	E. 2.36 ac. of Lot 4				9.25			"	"	R	145	134		279		93				93		
	State of Minnesota		16	NE¼ of SE¼																					
	State of Minnesota		17	NW¼ of SE¼ Lot 7																					
	State of Minnesota		18	SW¼ of SE¼																					
	State of Minnesota		19	SE¼ of SE¼																					
			20																						
								142.50						505	1184		1689	204	323				527		

	SOLD FOR TAXES	VALUATIONS BY SCHOOL DISTRICTS AS EQUALIZED BY DEPARTMENT OF TAXATION: District No. 2 Rate 22 Mills (Dollars)	District No. ..... Rate ..... Mills (Dollars)	District No. ..... Rate ..... Mills (Dollars)	District No. ..... Rate ..... Mills (Dollars)	District No. ..... Rate ..... Mills (Dollars)	District No. ..... Rate ..... Mills (Dollars)	Tax including State Homestead ..... Mills ($ cts.)	State Tax on Non-Homestead 6.75 Mills ($ cts.)	SPECIAL TAXES ($ cts.)	TOTAL TAXES ($ cts.)		PAID	WHEN PAID Month Day Year	Number of Receipt	March Settlement 1955 ($ cts.)	June Settlement 1955 ($ cts.)	Penalty ($ cts.)	November Settlement 1955 ($ cts.)	Penalty ($ cts.)	Collections to First Monday in January 1956 ($ cts.)	Penalty ($ cts.)	Delinquent on First Monday in January 1956 ($ cts.)	Total Delinquent Tax and Penalty ($ cts.)	REMARKS
1												1													
2												2													
3												3													
4												4													
5												5													
6		N 1						3.74			3.74	6	PAID IN FULL	OCT 25 1955	14893				3.74	13					
7	PAID FOR TAXES							8.96	22		9.18	7	PAID IN FULL	OCT 10 1955	14004				9.18	32					
													1st Half Paid	May 31 1955	8766										
8		43						20.84	52		21.36	8	2nd Half Paid				10.68		10.68						
9		100						42.46			42.46	9	PAID IN FULL	OCT 25 1955	14893				42.46	149					
10				N 186								10													
11	PAID FOR TAXES	87						18.12	46		18.58	11											18.58	20.44	
12												12													
13												13													
14												14													
15		92						19.38	48		19.86	15	PAID IN FULL	MAY 31 1955	8765		19.86								
16												16													
17												17													
18												18													
19												19													
20												20													
		N 18		H 186	204	no	4246																		
		323			~~323~~		7104	168		11518							30.54		66.06				195		
		341			527		11350																		

Assessment Roll and Tax List of Real Property in the Town of Kilkenny, Cass County, Minnesota, for Taxes for the Year 1954.

Form SCD (54) 50,000-8-54 Printed, Minneapolis

*Indicate Type of Property: R-Residential, C-Commercial, I-Industrial, U-Utility, F-Farm

	IN WHOSE NAME ASSESSED	TO WHOM TRANSFERRED		DESCRIPTION OF PROPERTY: SUBDIVISION	Sec. or Lot	Town or Block	Rng	Number of Acres of Land: Acres	100ths	Sec. School District	Indicate Homestead Tax or No	Indicate Exclusive Homestead Tax or No	*Indicate Type of Property	TRUE AND FULL VALUATIONS: LAND Exclusive of Structures and Improvements	BUILDINGS and Other Structures	MACHINERY Permanently Attached to Real Estate	TOTAL True and Full Value	ASSESSED VALUATIONS: RURAL: Homestead Up to $4,000 20%	RURAL: Over $4,000 and Non-Homestead 33⅓%	ALL OTHER: Homestead Up to $4,000 25%	ALL OTHER: Over $4,000 and Non-Homestead 40%	MACHINERY Permanently Attached to Real Estate 33⅓%	TOTAL ASSESSED VALUE	Total Assessed Value as Equalized by the Board of Review	FINAL EQUALIZED VALUE
								Dollars						Dollars	Dollars	Dollars	Dollars	Dollars	Dollars	Dollars	Dollars	Dollars	Dollars	Dollars	Dollars
	State of Minnesota		1	NE¼ of NE¼	34	140	31			Un															
	State of Minnesota		2	NW¼ of NE¼																					
	State of Minnesota		3	SW¼ of NE¼																					
	State of Minnesota		4	SE¼ of NE¼																					
			5																						
	State of Minnesota		6	NE¼ of NW¼																					
	State of Minnesota		7	NW¼ of NW¼																					
	The Northwest Paper Co.		8	SW¼ of NW¼				40			no	yes	T	201			201		67				67		
	State of Minnesota		9	SE¼ of NW¼																					
			10																						
	Carrie R. Blumberg & Lydia A. Pitman Trustee under the will of Moses Jameson		11	NE¼ of SW¼				40			"	"	T	180			180		60				60		
	" " " "		12	NW¼ of SW¼				40			"	"	T	180			180		60				60		
	State of Minnesota		13	SW¼ of SW¼																					
	State of Minnesota		14	SE¼ of SW¼																					
			15																						
	State of Minnesota		16	NE¼ of SE¼																					
	State of Minnesota		17	NW¼ of SE¼																					
	State of Minnesota		18	SW¼ of SE¼																					
	State of Minnesota		19	SE¼ of SE¼																					
			20																						
								120						561			561		187				187		

Cass County, Minnesota, for Taxes for the Year 1954.

	SOLD FOR TAXES	VALUATIONS BY SCHOOL DISTRICTS AS EQUALIZED BY DEPARTMENT OF TAXATION: District No. ..... Rate ..... Mills	District No. ..... Rate ..... Mills	District No. ..... Rate ..... Mills	District No. ..... Rate ..... Mills	District No. ..... Rate ..... Mills	District No. ..... Rate ..... Mills	Tax including State Homestead ..... Mills	State Tax on Non-Homestead 5.4 Mills	SPECIAL TAXES	TOTAL TAXES		PAID	WHEN PAID	Number of Receipt	March Settlement 1955	June Settlement 1955	Penalty	November Settlement 1955	Penalty	Collections to First Monday in January 1956	Penalty	Delinquent on First Monday in January 1956	Penalty	Total Delinquent Tax and Penalty	REMARKS
		Dollars	Dollars	Dollars	Dollars	Dollars	Dollars	$ cts.	$ cts.	$ cts.	$ cts.			Month Day Year		$ cts.	$ cts.	$ cts.	$ cts.	$ cts.	$ cts.	$ cts.	$ cts.	$ cts.	$ cts.	
1												1														
2												2														
3												3														
4												4														
5												5														
6												6														
7												7														
8		67						1346	34		1430	8	PAID IN FULL	MAY 31 1955	6453		1431									
9												9														
10												10														
11		60						1250	32		1282	11	PAID IN FULL	MAY 31 1955	6967		2564									
12		60						1250	32		1282	12	PAID IN FULL	MAY 31 1955												
13												13														
14												14														
15												15														
16												16														
17												17														
18												18														
19												19														
20												20														
		187						3846	98		3994						3995									

Pay Long Account
Change Name
Study Stores
Mile to File Bench
Pratt Pratt Lake Bench
Pay Assessment of Tax 19 of Mile File Bench

Assessment Roll and Tax List of Real Property in the Town of Hiram, Cass County, Minnesota, for Taxes for the Year 1954.

*Indicate Type of Property: R-Residential, C-Commercial, I-Industrial, U-Utility, F-Farm

Form SCD (54)

In Whose Name Assessed	To Whom Transferred	Line	Subdivision	Sec. or Lot	Town or Block	Rng	Acres	100ths	No. School District	Indicate Homestead Yes or No	Indicate Agricultural Yes or No	*Indicate Type of Property	Land Exclusive of Structures and Improvements (Dollars)	Buildings and Other Structures (Dollars)	Machinery Permanently Attached to Real Estate (Dollars)	Total True and Full Value (Dollars)	Rural: Homestead Up to $4,000 20%	Rural: Over $4,000 and Non-Homestead 33⅓%	All Other: Homestead Up to $4,000 25%	All Other: Over $4,000 and Non-Homestead 40%	Machinery Permanently Attached to Real Estate 33⅓%	Total Assessed Value	Total Assessed Value as Equalized by the Board of Review	Final Equalized Value
State of Minnesota		1	NE ¼ of NE ¼	35	140	31			Un															
Carl Goff	Albert & Lydia E. Thomas	2	NW ¼ of NE ¼				40			yes	yes	T	110			110	22					22		
State of Minnesota		3	SW ¼ of NE ¼																					
State of Minnesota		4	SE ¼ of NE ¼																					
		5																						
State of Minnesota		6	NE ¼ of NW ¼																					
State of Minnesota		7	NW ¼ of NW ¼																					
State of Minnesota		8	SW ¼ of NW ¼																					
State of Minnesota		9	SE ¼ of NW ¼																					
		10																						
State of Minnesota		11	NE ¼ of SW ¼																					
Glacier Park Hotel		12	NW ¼ of SW ¼				40			no	"	T	201			201		67				67		
State of Minnesota		13	SW ¼ of SW ¼																					
State of Minnesota		14	SE ¼ of SW ¼																					
		15																						
State of Minnesota		16	NE ¼ of SE ¼																					
State of Minnesota		17	NW ¼ of SE ¼																					
Richard Salminen		18	SW ¼ of SE ¼				40			"	"	T	201			201		67				67		
" "		19	SE ¼ of SE ¼				40			"	"	T	201			201		67				67		
		20																						
							120						713			713	22	201				223		

Line	Sold for Taxes	District No. ... Rate 93.1 / 20 Mills (Dollars)	District No. ... Rate ... Mills (Dollars)	District No. ... Rate ... Mills (Dollars)	District No. ... Rate ... Mills (Dollars)	District No. ... Rate ... Mills (Dollars)	District No. ... Rate ... Mills (Dollars)	Tax including State Homestead ... Mills	State Tax on Non-Homestead 5.4 Mills	Special Taxes	Total Taxes	Line	Paid	When Paid (Month Day Year)	Number of Receipt	March Settlement 1955	June Settlement 1955	Penalty	November Settlement 1955	Penalty	Collections to First Monday in January 1956	Penalty	Delinquent on First Monday in January 1956	Total Delinquent Tax and Penalty	Remarks
1												1													
2		H 22						458			458	2	PAID IN FULL	MAY 31 1955	6574		458								
3												3													
4												4													
5												5													
6												6													
7												7													
8												8													
9												9													
10												10													
11												11													
12		67						1396	34		1430	12	PAID IN FULL	MAY 31 1955	7861		1430								
13												13													
14												14													
15												15													
16												16													
17												17													
18	SOLD FOR TAXES	67						1396	34		1430	18												1430	
19	SOLD FOR TAXES	67						1396	34		1430	19												1430	
20												20													
		H 22 / 201 / 223						4646	102		4748						1888							2860	

Assessment Roll and Tax List of Real Property in the Town of Hiram, Cass County, Minnesota, for Taxes for the Year 1954.

Form 3CD (24) MUNICIPAL BUREAU, MINNEAPOLIS

*Indicate Type of Property: R-Residential, C-Commercial, I-Industrial, U-Utility, F-Farm

	In Whose Name Assessed	To Whom Transferred	Description of Property: Subdivision	Sec. or Lot	Town or Block	Rng	Number of Acres of Land: Acres	100ths	No. School District	Indicate Homestead Yes or No	Indicate Agricultural Yes or No	* Indicate Type of Property	True and Full Valuations: Land Exclusive of Structures and Improvements (Dollars)	Buildings and Other Structures (Dollars)	Machinery Permanently Attached to Real Estate (Dollars)	Total True and Full Value (Dollars)	Assessed Valuations: Rural: Homestead Up to $1,500 20% (Dollars)	Rural: Over $4,000 and Non-Homestead 33⅓% (Dollars)	All Other: Homestead Up to $1,500 25% (Dollars)	All Other: Over $4,000 and Non-Homestead 40% (Dollars)	Machinery Permanently Attached to Real Estate 33⅓% (Dollars)	Total Assessed Value (Dollars)	Total Assessed Value as Equalized by the Board of Review (Dollars)	Final Equalized Value (Dollars)
1	State of Minnesota		NE ¼ of NE ¼	26	140	31			Int															
2	State of Minnesota		NW ¼ of NE ¼																					
3	State of Minnesota		SW ¼ of NE ¼																					
4	State of Minnesota		SE ¼ of NE ¼																					
5																								
6	State of Minnesota		NE ¼ of NW ¼																					
7	State of Minnesota		NW ¼ of NW ¼																					
8	State of Minnesota		SW ¼ of NW ¼																					
9	State of Minnesota		SE ¼ of NW ¼																					
10																								
11	State of Minnesota		NE ¼ of SW ¼																					
12	Richard Lahmanen		NW ¼ of SW ¼				40			No	Yes	T	201			201		67				67		
13	State of Minnesota		SW ¼ of SW ¼																					
14	State of Minnesota		SE ¼ of SW ¼																					
15																								
16	State of Minnesota		NE ¼ of SE ¼																					
17	State of Minnesota		NW ¼ of SE ¼																					
18	State of Minnesota		SW ¼ of SE ¼																					
19	State of Minnesota		SE ¼ of SE ¼																					
20																								
							40						201			201		67				67		

	Sold for Taxes	Valuations by School Districts as Equalized by Department of Taxation: District No. ..... Rate ..... Mills (Dollars)	District No. Rate 23.5 Mills (Dollars)	District No. ..... Rate ..... Mills (Dollars)	District No. ..... Rate ..... Mills (Dollars)	District No. ..... Rate ..... Mills (Dollars)	District No. ..... Rate ..... Mills (Dollars)	Tax including State Homestead ..... Mills ($ cts.)	State Tax on Non-Homestead 5.7 Mills ($ cts.)	Special Taxes ($ cts.)	Total Taxes ($ cts.)	Paid	When Paid: Month	Day	Year	Number of Receipt	March Settlement 1955 ($ cts.)	June Settlement 1955 ($ cts.)	Penalty ($ cts.)	November Settlement 1955 ($ cts.)	Penalty ($ cts.)	Collections to First Monday in January 1956 ($ cts.)	Penalty ($ cts.)	Delinquent on First Monday in January 1956 ($ cts.)	Total Delinquent Tax and Penalty ($ cts.)	Remarks
1																										
2																										
3																										
4																										
5																										
6																										
7																										
8																										
9																										
10																										
11																										
12	Sold for Taxes		67					13.96	34		1430													1430		
13																										
14																										
15																										
16																										
17																										
18																										
19																										
20																										
			67					13.96	34		1430													1430		

Page 42 — Long Lake — Summit View — Shady Shores — White Pine Bench — Fairview Beach — Re-Arrangement of Lot 19 of White Pine Bench

Assessment Roll and Tax List of Real Property in the Deer of Hibron

Cass County, Minnesota, for Taxes for the Year 1954.

Form 5CD (54) 10,000-5-54 Printed, Minneapolis

*Indicate Type of Property: R-Residential, C-Commercial, I-Industrial, U-Utility, F-Farm

	In Whose Name Assessed	To Whom Transferred	Description of Property: Subdivision	Sec. or Lot	Town or Block	Rng	Number of Acres of Land: Acres	100ths	No. School District	Indicate Homestead or No	Indicate Agricultural or Not	* Indicate Type of Property	True and Full Valuations: Land Exclusive of Structures and Improvements (Dollars)	Buildings and Other Structures (Dollars)	Machinery Permanently Attached to Real Estate (Dollars)	Total True and Full Value (Dollars)	Assessed Valuations: Rural: Homestead Up to $4,000 20% (Dollars)	Rural: Over $4,000 and Non-Homestead 33⅓% (Dollars)	All Other: Homestead Up to $1,000 25% (Dollars)	All Other: Over $1,000 and Non-Homestead 40% (Dollars)	All Other: Machinery Permanently Attached to Real Estate 33⅓% (Dollars)	Total Assessed Value (Dollars)	Total Assessed Value as Equalized by the Board of Review (Dollars)	Final Equalized Value (Dollars)
1			NE ¼ of NE ¼																					
2			NW ¼ of NE ¼																					
3			SW ¼ of NE ¼																					
4			SE ¼ of NE ¼																					
5																								
6			NE ¼ of NW ¼																					
7			NW ¼ of NW ¼																					
8			SW ¼ of NW ¼																					
9			SE ¼ of NW ¼																					
10																								
11			NE ¼ of SW ¼																					
12			NW ¼ of SW ¼																					
13			SW ¼ of SW ¼																					
14			SE ¼ of SW ¼																					
15																								
16			NE ¼ of SE ¼																					
17			NW ¼ of SE ¼																					
18			SW ¼ of SE ¼																					
19			SE ¼ of SE ¼																					
20																								

	Sold for Taxes	Valuations by School Districts as Equalized by Department of Taxation: District No. ..... Rate ..... Mills (Dollars)	District No. ..... Rate ..... Mills (Dollars)	District No. ..... Rate ..... Mills (Dollars)	District No. ..... Rate ..... Mills (Dollars)	District No. ..... Rate ..... Mills (Dollars)	Tax including State Homestead ..... Mills ($ cts.)	State Tax on Non-Homestead ..... Mills ($ cts.)	Special Taxes ($ cts.)	Total Taxes ($ cts.)	Paid	When Paid: Month Day Year	Number of Receipt	March Settlement 1955 ($ cts.)	June Settlement 1955 ($ cts.)	Penalty ($ cts.)	November Settlement 1955 ($ cts.)	Penalty ($ cts.)	Collections to First Monday in January 1956 ($ cts.)	Penalty ($ cts.)	Delinquent on First Monday in January 1956 ($ cts.)	Total Delinquent Tax and Penalty ($ cts.)	Remarks
1																							
2																							
3																							
4																							
5																							
6																							
7																							
8																							
9																							
10																							
11																							
12																							
13																							
14																							
15																							
16																							
17																							
18																							
19																							
20																							

Long Lake
Sunset View
Sandy Shores
White Pine Bench
Fairview Bench
Re-Arrangement of lot 19 of White Pine Bench

Assessment Roll and Tax List of Real Property in the ..... of ....., Cass County, Minnesota, for Taxes for the Year 1954.

Form 5CD (541) WILDE-DAVIS COMPANY, MINNEAPOLIS

*Indicate Type of Property: R - Residential, C - Commercial, I - Industrial, U - Utility, F - Farm

	In Whose Name Assessed	To Whom Transferred	Description of Property: Subdivision	Sec. or Lot	Town or Block	Rng	Number of Acres of Land: Acres	1000ths	No. School District	Indicate Homestead Tax or No	Indicate Agricultural Tax or No	Indicate Type of Property	True and Full Valuations: Land Exclusive of Structures and Improvements (Dollars)	Buildings and Other Structures (Dollars)	Machinery Permanently Attached to Real Estate (Dollars)	Total True and Full Value (Dollars)	Assessed Valuations: Rural: Homestead Up to $1,000 20% (Dollars)	Rural: Over $1,000 and Non-Homestead 33⅓% (Dollars)	All Other: Homestead Up to $1,000 25% (Dollars)	All Other: Over $1,000 and Non-Homestead 40% (Dollars)	Machinery Permanently Attached to Real Estate 33⅓% (Dollars)	Total Assessed Value (Dollars)	Total Amount Value as Equalized by the Board of Review (Dollars)	Final Equalized Value (Dollars)
1			N E ¼ of N E ¼																					
2			N W ¼ of N E ¼																					
3			S W ¼ of N E ¼																					
4			S E ¼ of N E ¼																					
5																								
6			N E ¼ of N W ¼																					
7			N W ¼ of N W ¼																					
8			S W ¼ of N W ¼																					
9			S E ¼ of N W ¼																					
10																								
11			N E ¼ of S W ¼																					
12			N W ¼ of S W ¼																					
13			S W ¼ of S W ¼																					
14			S E ¼ of S W ¼																					
15																								
16			N E ¼ of S E ¼																					
17			N W ¼ of S E ¼																					
18			S W ¼ of S E ¼																					
19			S E ¼ of S E ¼																					
20																								

	Sold for Taxes	Valuations by School Districts as Equalized by Department of Taxation: District No. ..... Rate ..... Mills (Dollars)	District No. ..... Rate ..... Mills (Dollars)	District No. ..... Rate ..... Mills (Dollars)	District No. ..... Rate ..... Mills (Dollars)	District No. ..... Rate ..... Mills (Dollars)	District No. ..... Rate ..... Mills (Dollars)	Tax including State Homestead ..... Mills ($ cts.)	State Tax on Non-Homestead ..... Mills ($ cts.)	Special Taxes ($ cts.)	Total Taxes ($ cts.)	Paid	When Paid: Month Day Year	Number of Receipt	March Settlement 1955 ($ cts.)	June Settlement 1955 ($ cts.)	Penalty ($ cts.)	November Settlement 1955 ($ cts.)	Penalty ($ cts.)	Collections to First Monday in January 1956 ($ cts.)	Penalty ($ cts.)	Delinquent on First Monday in January 1956 ($ cts.)	Total Delinquent Tax and Penalty ($ cts.)	Remarks
1																								
2																								
3																								
4																								
5																								
6																								
7																								
8																								
9																								
10																								
11																								
12																								
13																								
14																								
15																								
16																								
17																								
18																								
19																								
20																								

Page Long Beach
Sunset View
Sandy Shores
White Pine Beach
Fairview Beach
Re-Arrangement of Lot 19 of White Pine Beach

Assessment Roll and Tax List of Real Property in the ..... of ....., Cass County, Minnesota, for Taxes for the Year 1954.

Form 3CD (51) WILLIAM BRUN STRICKLAND, MINNEAPOLIS

*Indicate Type of Property: R-Residential, C-Commercial, I-Industrial, U-Utility, F-Farm

	IN WHOSE NAME ASSESSED	TO WHOM TRANSFERRED	DESCRIPTION OF PROPERTY: SUBDIVISION	Sec. or Lot	Town Sec. Block	Rng	Number of Acres of Land: Acres	100ths	No. School District	Indicate Homestead Tax or No	Indicate Agricultural Tax or No	*Indicate Type of Property	TRUE AND FULL VALUATIONS: LAND Exclusive of Structures and Improvements (Dollars)	BUILDINGS and Other Structures (Dollars)	MACHINERY Permanently Attached to Real Estate (Dollars)	TOTAL True and Full Value (Dollars)	ASSESSED VALUATIONS: RURAL: Homestead Up to $1,000 20% (Dollars)	RURAL: Over $1,000 and Non-Homestead 33⅓% (Dollars)	ALL OTHER: Homestead Up to $1,000 25% (Dollars)	ALL OTHER: Over $1,000 and Non-Homestead 40% (Dollars)	MACHINERY Permanently Attached to Real Estate 33⅓% (Dollars)	TOTAL ASSESSED VALUE (Dollars)	Total Assessed Value as Equalized by Board of Review (Dollars)	FINAL EQUALIZED VALUE (Dollars)
1			N E ¼ of N E ¼																					
2			N W ¼ of N E ¼																					
3			S W ¼ of N E ¼																					
4			S E ¼ of N E ¼																					
5																								
6			N E ¼ of N W ¼																					
7			N W ¼ of N W ¼																					
8			S W ¼ of N W ¼																					
9			S E ¼ of N W ¼																					
10																								
11			N E ¼ of S W ¼																					
12			N W ¼ of S W ¼																					
13			S W ¼ of S W ¼																					
14			S E ¼ of S W ¼																					
15																								
16			N E ¼ of S E ¼																					
17			N W ¼ of S E ¼																					
18			S W ¼ of S E ¼																					
19			S E ¼ of S E ¼																					
20																								

	SOLD FOR TAXES	VALUATIONS BY SCHOOL DISTRICTS AS EQUALIZED BY DEPARTMENT OF TAXATION: District No.... Rate.... Mills (Dollars)	District No.... Rate.... Mills (Dollars)	District No.... Rate.... Mills (Dollars)	District No.... Rate.... Mills (Dollars)	District No.... Rate.... Mills (Dollars)	District No.... Rate.... Mills (Dollars)	Tax including State Homestead ....Mills ($ cts.)	State Tax on Non-Homestead ....Mills ($ cts.)	SPECIAL TAXES ($ cts.)	TOTAL TAXES ($ cts.)		PAID	WHEN PAID: Month Day Year	Number of Receipt	March Settlement 1955 ($ cts.)	June Settlement 1955 ($ cts.)	Penalty ($ cts.)	November Settlement 1955 ($ cts.)	Penalty ($ cts.)	Collections to First Monday in January 1956 ($ cts.)	Penalty ($ cts.)	Delinquent on First Monday in January 1956 ($ cts.)	Total Delinquent Tax and Penalty ($ cts.)	REMARKS
1												1														
2												2														
3												3														
4												4														
5												5														
6												6														
7												7														
8												8														
9												9														
10												10														
11												11														
12												12														
13												13														
14												14														
15												15														
16												16														
17												17														
18												18														
19												19														
20												20														

Year 1956 Sessions
Sunset Ward
Shady Shores
White Pine
Fairview Beach
Bonch
Pro
Re-Arrangement of Lot 19 of White Pine Beach
Mi

Assessment Roll and Tax List of Real Property in the _____ of _____, Cass County, Minnesota, for Taxes for the Year 1954.

Form 5CD (54) [illegible]

*Indicate Type of Property: R - Residential, C - Commercial, I - Industrial, U - Utility, F - Farm

	IN WHOSE NAME ASSESSED	TO WHOM TRANSFERRED	DESCRIPTION OF PROPERTY: SUBDIVISION	Sec. or Lot	Town or Block	Rng	Number of Acres of Land: Acres	Number of Acres of Land: 100ths	No. School District	Indicate Homestead Tax or No	Indicate Agricultural Tax or No	*Indicate Type of Property	TRUE AND FULL VALUATIONS: LAND Exclusive of Structures and Improvements (Dollars)	BUILDINGS and Other Structures (Dollars)	MACHINERY Permanently Attached to Real Estate (Dollars)	TOTAL True and Full Value (Dollars)	ASSESSED VALUATIONS: RURAL: Homestead Up to $1,000 20% (Dollars)	RURAL: Over $1,000 and Non-Homestead 33⅓% (Dollars)	ALL OTHER: Homestead Up to $1,000 25% (Dollars)	ALL OTHER: Over $1,000 and Non-Homestead 40% (Dollars)	MACHINERY Permanently Attached to Real Estate 33⅓% (Dollars)	TOTAL ASSESSED VALUE (Dollars)	Total Assessed Value as Equalized by the Board of Review (Dollars)	FINAL EQUALIZED VALUE (Dollars)
1			NE ¼ of NE ¼																					
2			NW ¼ of NE ¼																					
3			SW ¼ of NE ¼																					
4			SE ¼ of NE ¼																					
5																								
6			NE ¼ of NW ¼																					
7			NW ¼ of NW ¼																					
8			SW ¼ of NW ¼																					
9			SE ¼ of NW ¼																					
10																								
11			NE ¼ of SW ¼																					
12			NW ¼ of SW ¼																					
13			SW ¼ of SW ¼																					
14			SE ¼ of SW ¼																					
15																								
16			NE ¼ of SE ¼																					
17			NW ¼ of SE ¼																					
18			SW ¼ of SE ¼																					
19			SE ¼ of SE ¼																					
20																								

	SOLD FOR TAXES	VALUATIONS BY SCHOOL DISTRICTS AS EQUALIZED BY DEPARTMENT OF TAXATION: District No. ..... Rate ..... Mills (Dollars)	District No. ..... Rate ..... Mills (Dollars)	District No. ..... Rate ..... Mills (Dollars)	District No. ..... Rate ..... Mills (Dollars)	District No. ..... Rate ..... Mills (Dollars)	District No. ..... Rate ..... Mills (Dollars)	Tax including State Homestead ..... Mills ($ cts.)	State Tax on Non-Homestead ..... Mills ($ cts.)	SPECIAL TAXES ($ cts.)	TOTAL TAXES ($ cts.)		PAID	WHEN PAID: Month	Day	Year	Number of Receipt	March Settlement 1955 ($ cts.)	June Settlement 1955 ($ cts.)	Penalty ($ cts.)	November Settlement 1955 ($ cts.)	Penalty ($ cts.)	Collections to First Monday in January 1956 ($ cts.)	Penalty ($ cts.)	Delinquent on First Monday in January 1956 ($ cts.)	Total Delinquent Tax and Penalty ($ cts.)	REMARKS
1												1														
2												2														
3												3														
4												4														
5												5														
6												6														
7												7														
8												8														
9												9														
10												10														
11												11														
12												12														
13												13														
14												14														
15												15														
16												16														
17												17														
18												18														
19												19														
20												20														

Year 1954 — Cass County — Shady Shores — White Pine Platt — Fairview Beach — Re-Arrangement of Lot 19 of White Pine Beach

Assessment Roll and Tax List of Real Property in the ..... of ....., Cass County, Minnesota, for Taxes for the Year 1954.

Form 5CD (54) MILLER-DATE COMPANY, MINNEAPOLIS

*Indicate Type of Property: R - Residential, C - Commercial, I - Industrial, U - Utility, F - Farm

	IN WHOSE NAME ASSESSED	TO WHOM TRANSFERRED	DESCRIPTION OF PROPERTY: SUBDIVISION	Sec. or Lot	Town or Block	Rng	Number of Acres of Land: Acres	Number of Acres of Land: 100ths	No. School District	Indicate Homestead Tax or No	Indicate Agricultural Tax or No	*Indicate Type of Property	TRUE AND FULL VALUATIONS: LAND Exclusive of Structures and Improvements	BUILDINGS and Other Structures	MACHINERY Permanently Attached to Real Estate	TOTAL True and Full Value	ASSESSED VALUATIONS: RURAL: Homestead Up to $4,000 20%	RURAL: (Over $4,000 and Non-Homestead) 33⅓%	ALL OTHER: Homestead Up to $4,000 25%	ALL OTHER: (Over $4,000 and Non-Homestead) 40%	MACHINERY Permanently Attached to Real Estate 33⅓%	TOTAL ASSESSED VALUE	Total Assessed Value as Equalized by the Board of Review	FINAL EQUALIZED VALUE
							Acres	100ths					Dollars	Dollars	Dollars	Dollars	Dollars	Dollars	Dollars	Dollars	Dollars	Dollars	Dollars	Dollars
1			NE ¼ of NE ¼																					
2			NW ¼ of NE ¼																					
3			SW ¼ of NE ¼																					
4			SE ¼ of NE ¼																					
5																								
6			NE ¼ of NW ¼																					
7			NW ¼ of NW ¼																					
8			SW ¼ of NW ¼																					
9			SE ¼ of NW ¼																					
10																								
11			NE ¼ of SW ¼																					
12			NW ¼ of SW ¼																					
13			SW ¼ of SW ¼																					
14			SE ¼ of SW ¼																					
15																								
16			NE ¼ of SE ¼																					
17			NW ¼ of SE ¼																					
18			SW ¼ of SE ¼																					
19			SE ¼ of SE ¼																					
20																								

	SOLD FOR TAXES	VALUATIONS BY SCHOOL DISTRICTS AS EQUALIZED BY DEPARTMENT OF TAXATION: District No.... Rate.... Mills	District No.... Rate.... Mills	District No.... Rate.... Mills	District No.... Rate.... Mills	District No.... Rate.... Mills	District No.... Rate.... Mills	Tax including State Homestead .....Mills	State Tax on Non-Homestead .....Mills	SPECIAL TAXES	TOTAL TAXES		PAID	WHEN PAID: Month Day Year	Number of Receipt	March Settlement 1955	June Settlement 1955	Penalty	November Settlement 1955	Penalty	Collections to First Monday in January 1956	Penalty	Delinquent on First Monday in January 1956	Total Delinquent Tax and Penalty	REMARKS
		Dollars	Dollars	Dollars	Dollars	Dollars	Dollars	$ cts.	$ cts.	$ cts.	$ cts.					$ cts.	$ cts.	$ cts.	$ cts.	$ cts.	$ cts.	$ cts.	$ cts.	$ cts.	
1													1												
2													2												
3													3												
4													4												
5													5												
6													6												
7													7												
8													8												
9													9												
10													10												
11													11												
12													12												
13													13												
14													14												
15													15												
16													16												
17													17												
18													18												
19													19												
20													20												

Real Estate Sales Study Scores

Sales Year Study Scores

Unit to Plat Bench

Unit to Plat Blairview Bench

Re-Arrangement of Lot 19 of Unit to Plat Bench

Assessment Roll and Tax List of Real Property in the ..... of ....., Cass County, Minnesota, for Taxes for the Year 1954.

Form 5CD (54) MILLER-DUNN COMPANY, MINNEAPOLIS

*Indicate Type of Property: R - Residential, C - Commercial, I - Industrial, U - Utility, F - Farm

	IN WHOSE NAME ASSESSED	TO WHOM TRANSFERRED	DESCRIPTION OF PROPERTY: SUBDIVISION	Sec. or Lot	Town or Block	Rng	Number of Acres of Land: Acres	100ths	No. School District	Indicate Homestead Tax or No	Indicate Agricultural Tax or No	*Indicate Type of Property	TRUE AND FULL VALUATIONS: LAND Exclusive of Structures and Improvements (Dollars)	BUILDINGS and Other Structures (Dollars)	MACHINERY Permanently Attached to Real Estate (Dollars)	TOTAL True and Full Value (Dollars)	ASSESSED VALUATIONS: RURAL: Homestead Up to $4,000 20% (Dollars)	RURAL: Over $4,000 and Non-Homestead 33⅓% (Dollars)	ALL OTHER: Homestead Up to $4,000 25% (Dollars)	ALL OTHER: Over $4,000 and Non-Homestead 40% (Dollars)	MACHINERY Permanently Attached to Real Estate 33⅓% (Dollars)	TOTAL ASSESSED VALUE (Dollars)	Total Assessed Value as Equalized by the Board of Review (Dollars)	FINAL EQUALIZED VALUE (Dollars)
1			NE ¼ of NE ¼																					
2			NW ¼ of NE ¼																					
3			SW ¼ of NE ¼																					
4			SE ¼ of NE ¼																					
5																								
6			NE ¼ of NW ¼																					
7			NW ¼ of NW ¼																					
8			SW ¼ of NW ¼																					
9			SE ¼ of NW ¼																					
10																								
11			NE ¼ of SW ¼																					
12			NW ¼ of SW ¼																					
13			SW ¼ of SW ¼																					
14			SE ¼ of SW ¼																					
15																								
16			NE ¼ of SE ¼																					
17			NW ¼ of SE ¼																					
18			SW ¼ of SE ¼																					
19			SE ¼ of SE ¼																					
20																								

	SOLD FOR TAXES	VALUATIONS BY SCHOOL DISTRICTS AS EQUALIZED BY DEPARTMENT OF TAXATION: District No.... Rate.... Mills (Dollars)	District No.... Rate.... Mills (Dollars)	District No.... Rate.... Mills (Dollars)	District No.... Rate.... Mills (Dollars)	District No.... Rate.... Mills (Dollars)	District No.... Rate.... Mills (Dollars)	Tax including State Homestead .....Mills ($ cts.)	State Tax on Non-Homestead .....Mills ($ cts.)	SPECIAL TAXES ($ cts.)	TOTAL TAXES ($ cts.)		PAID	WHEN PAID: Month Day Year	Number of Receipt	March Settlement 1955 ($ cts.)	June Settlement 1955 ($ cts.)	Penalty ($ cts.)	November Settlement 1955 ($ cts.)	Penalty ($ cts.)	Collections to First Monday in January 1956 ($ cts.)	Penalty ($ cts.)	Delinquent on First Monday in January 1956 ($ cts.)	Total Delinquent Tax and Penalty ($ cts.)	REMARKS
1												1													
2												2													
3												3													
4												4													
5												5													
6												6													
7												7													
8												8													
9												9													
10												10													
11												11													
12												12													
13												13													
14												14													
15												15													
16												16													
17												17													
18												18													
19												19													
20												20													

Sandy Shores
Sandy Shores
White Pine Bench
Interior Bench
Re-Arrangement of Lot 19 of White Pine Bench

Assessment Roll and Tax List of Real Property in the ..... of .....

Cass County, Minnesota, for Taxes for the Year 1954.

Form SCD (54) MILLER-DATA COMPANY, MINNEAPOLIS

*Indicate Type of Property: R-Residential, C-Commercial, I-Indust

	IN WHOSE NAME ASSESSED	TO WHOM TRANSFERRED	DESCRIPTION OF PROPERTY: SUBDIVISION	Sec. or Lot	Town or Block	Reg	Number of Acres of Land: Acres	100ths	No. School District	Indicate Homestead Tax or No	Indicate Agricultural Tax or No	*Indicate Type of Property	TRUE AND FULL VALUATIONS: LAND Exclusive of Structures and Improvements	BUILDINGS and Other Structures	MACHINERY Permanently Attached to Real Estate	TOTAL True and Full Value	ASSESS: RURAL: Homestead Up to $1,000 20%	Over $1,000 and Non-Homestead 33⅓%	ALL OTH: Homestead Up to $1,000 25%	Ov a H
													Dollars	Dollars	Dollars	Dollars	Dollars	Dollars	Dollars	
1			N E ¼ of N E ¼																	
2			N W ¼ of N E ¼																	
3			S W ¼ of N E ¼																	
4			S E ¼ of N E ¼																	
5																				
6			N E ¼ of N W ¼																	
7			N W ¼ of N W ¼																	
8			S W ¼ of N W ¼																	
9			S E ¼ of N W ¼																	
10																				
11			N E ¼ of S W ¼																	
12			N W ¼ of S W ¼																	
13			S W ¼ of S W ¼																	
14			S E ¼ of S W ¼																	
15																				
16			N E ¼ of S E ¼																	
17			N W ¼ of S E ¼																	
18			S W ¼ of S E ¼																	
19			S E ¼ of S E ¼																	
20																				

	...ed ...ate ...ated ...Mills	State Tax on Non-Homestead .....Mills	SPECIAL TAXES	TOTAL TAXES	PAID	WHEN PAID: Month	Day	Year	Number of Receipt	March Settlement 1955	June Settlement 1955	Penalty	November Settlement 1955	Penalty	Collections to First Monday in January 1956	Penalty	Delinquent on First Monday in January 1956	Total Delinquent Tax and Penalty	REMARKS
	cts.	$ cts.	$ cts.	$ cts.						$ cts.	$ cts.	$ cts.	$ cts.	$ cts.	$ cts.	$ cts.	$ cts.	$ cts.	
1																			
2																			
3																			
4																			
5																			
6																			
7																			
8																			
9																			
10																			
11																			
12																			
13																			
14																			
15																			
16																			
17																			
18																			
19																			
20																			

Sunset View
Shady Shores
White Pine Bench
Fairview Beach
Re-Arrangement of Lot 19 of White Pine Bench

PAGES 48 THRU 50 BLANK

Assessment Roll and Tax List of Real Property in the Town of Leiran

*Indicate Type of Property: R-Residential, C-Commercial, I-Industrial, U-Utility, F-Farm

Note: Lots 1, 2 + 10 of Sec. 11 are part of Longbeach Resort Beach

	In Whose Name Assessed	To Whom Transferred		Description of Property: Subdivision	Sec. or Lot	Town or Block	Rng	Number of Acres of Land: Acres	100ths	No. School District	Indicate Homestead Yes or No	Indicate Agricultural Yes or No	Indicate Type Property	True and Full Valuations: Land Exclusive of Structures Assessed Improvements	Buildings and Other Structures	Machinery Permanently Attached to Real Estate	Total True and Full Value	Assessed Valuations: Rural: Homestead Up to $1,000 20%	Rural: Over $1,000 and Non-Homestead 33⅓%	All Other: Homestead Up to $1,000 25%	All Other: Over $1,000 and Non-Homestead 40%	Machinery Permanently Attached to Real Estate 33⅓%	Total Assessed Value	Total Assessed Value as Equalized by the Board of Review	Final Equalized Value	Remarks
														Dollars	Dollars	Dollars	Dollars	Dollars	Dollars	Dollars	Dollars	Dollars	Dollars	Dollars	Dollars		
1	Byron Bryngelson		1		3						NO		L	42			42		14				14				
2	" "		2		4	1					"	"	L	51			51		17				17				
3	" "		3		5						"	"	R	51	204		255		85				85				
	Byron, Armanda + William M. Bryngelson		6								"	"	L	51			51		17				17				
5	H. E. + Gertrude G. Kuehl		7								"	"	R	50	997		1047		349				349				
6	" " "		8								"	"	L	51			51		17				17				
7	" " "		9								"	"	L	24			24		8				8				
8	R. G. + Carl C. Johnson		10								"	"	L	75			75		25				25				
9	" " "		11								"	"	R	51	531		582		194				194				
10	Herman L. + Bernice Cole		12								"	"	R	51	105		156		52				52				
11	" " "		13								"	"	R	51	654		705		235				235				
12	Lee + Esther Ruth Robertson		14								"	"	R	51	522		573		191				191				
13	" " "		15								"	"	L	51			51		17				17				
14	Esther L. Carter		16								"	"	R	50	295		345		115				115				
15	Mrs. Susan Lund Champlin		17								"	"	R	51	486		537		179				179				
16	" " "		18								"	"	R	51			51		17				17				
17	Chester D. + Elizabeth Lee		19								"	"	R	75	432		507		169				169				
18	" "		20								"	"	L	51			51		17				17				
19	J. H. Hansen		21								"	"	L	51			51		17				17				
20	" "		22								"	"	R	50	772		822		274				274				
														1229	4998		6227		2069				2069				

	Sold for Taxes	Valuations by School Districts as Equalized by Department of Taxation: District No. ..... Rate ..... Mills	District No. ..... Rate ..... Mills	District No. 1 Rate 23.5 Mills	District No. ..... Rate ..... Mills	District No. ..... Rate ..... Mills	Tax including State Homestead ..... Mills	State Tax on Non-Homestead 5.4 Mills	Special Taxes	Total Taxes	Paid	When Paid	Number of Receipt	March Settlement 1955	June Settlement 1955	Penalty	November Settlement 1955	Penalty	Collections to First Monday in January 1956	Penalty	Delinquent on First Monday in January 1956	Total Delinquent Tax and Penalty	Remarks
		Dollars	Dollars	Dollars	Dollars	Dollars	Dollars	Dollars	Dollars	Dollars		Month Day Year		Dollars	Dollars	Dollars	Dollars	Dollars	Dollars	Dollars	Dollars	Dollars	
1				.14			3.20	.08		3.28	1 PAID IN FULL	MAY 31 1955			3.28								
2				.17			3.88	.08		3.96	2 PAID IN FULL	MAY 31 1955			3.96								
3				.65			1.90	.44		1.94	3 PAID IN FULL	MAY 31 1955	8775		1.94								
4				.17			3.88	.08		3.96	4 PAID IN FULL	MAY 31 1955			3.96								
5				34.9			79.68	1.82		81.50	5 PAID IN FULL	MAY 31 1955			81.50								
6				.17			3.88	.08		3.96	6 PAID IN FULL	MAY 31 1955	8835		3.96								
7				.8			1.82	.04		1.86	7 PAID IN FULL	MAY 31 1955			1.86								
8	SOLD FOR TAXES			.25			5.70	.14		5.84	8 PAID IN FULL	MAY 31 1955	8774		5.84								
9	SOLD FOR TAXES			1.94			44.30	1.02		45.32	9 PAID IN FULL	MAY 31 1955			45.32								
10				.52			11.88	.28		12.16	10 PAID IN FULL	MAY 31 1955	8770		12.16								
11				2.35			53.66	1.22		54.88	11 PAID IN FULL	MAY 31 1955											
12				1.91			43.60	1.00		44.60	12 Part Paid / Balance Paid	MAY 31 1955 / OCT 13 1955	8772 / 13477		24.56		24.00						
13				.17			3.88	.08		3.96	13 Part Paid / Balance Paid	MAY 31 1955 / OCT 13 1955											
14				1.15			26.26	.60		26.86	14 PAID IN FULL	MAY 31 1955	8769		26.86								
15	SOLD FOR TAXES			1.79			40.86	.94		41.80	15										41.80		
16	SOLD FOR TAXES			.17			3.88	.08		3.96	16										3.96		
17	SOLD FOR TAXES			1.64			37.58	.88		38.46	17 PAID IN FULL	MAY 31 1955	8635		43.42								
18	SOLD FOR TAXES			.17			3.88	.08		3.96	18 PAID IN FULL	MAY 31 1955											
19				.17			3.88	.08		3.96	19 1st Half Paid / 2nd Half Paid	MAY 31 1955 / OCT. 31 1955	8644 / 8771		33.98		33.98						
20				2.74			62.56	1.44		64.00	20 1st Half Paid / 2nd Half Paid	MAY 31 1955 / OCT 31 1955											
				20.29			458.66	10.46		469.12					365.38		57.98				45.76		

Assessment Roll and Tax List of Real Property in the Town of Kwasa, Cass County, Minnesota, for Taxes for the Year 1954.

Form SC (54) DULUTH-BATES COMPANY, DUBUQUE

*Indicate Type of Property: R-Residential, C-Commercial, I-Industrial, U-Utility, F-Farm

Note: Lots 1 to 1 and Block 2 - Vacated

	IN WHOSE NAME ASSESSED	TO WHOM TRANSFERRED	DESCRIPTION OF PROPERTY: SUBDIVISION	Sec. or Lot	Town or Block	Reg.	Number of Acres of Land: Acres	Tenths	No. School District	Indicate Homestead Tax or No	Indicate Agricultural Tax or No	Indicate Use of Property	TRUE AND FULL VALUATIONS: LAND Exclusive of Structures and Improvements (Dollars)	BUILDINGS and Other Structures (Dollars)	MACHINERY Permanently Attached to Real Estate (Dollars)	TOTAL True and Full Value (Dollars)	ASSESSED VALUATIONS: RURAL: Homestead Up to $4,000 20% (Dollars)	RURAL: Over $4,000 and Non-Homestead 33⅓% (Dollars)	ALL OTHER: Homestead Up to $4,000 25% (Dollars)	ALL OTHER: Over $4,000 and Non-Homestead 40% (Dollars)	ALL OTHER: MACHINERY Permanently Attached to Real Estate 33⅓% (Dollars)	TOTAL ASSESSED VALUE (Dollars)	Total Assessed Value as Equalized by the Board of Review (Dollars)	FINAL EQUALIZED VALUE (Dollars)
1									Unl															
2	Sears E. & Rose G. Sigveland			13	21					NO	N	R	50	248		348		116				116		
3	" "	"		14						"	"	L	51			51		17				17		
4	Burton C. Ford			15						"	"	L	51			51		17				17		
5	"	"		16						"	"	R	50	1552		1602		534				534		
6	"	"	W½ of	17						"	"	T	24			24		8				8		
7	Lloyd H. & Ethelyn F. Reid		E½ of	17						"	"	T	24			24		8				8		
8	" "	"		18						"	"	R	100	1416		2016		672				672		
9	" "	"		19						"	"	T	24			24		8				8		
10	John B. Anthonisen		205' x 300' of	20						"	"	R	200	679		879		293				293		
11	Harry Fineland		60' x 300' of	20						"	"	R	60	975		1035		345				345		
12																								
13																								
14																								
15																								
16																								
17																								
18																								
19																								
20																								
													628	5868		6654		2218				2218		

Cass County, Minnesota, for Taxes for the Year 1954.

	SOLD FOR TAXES	VALUATIONS BY SCHOOL DISTRICTS AS EQUALIZED BY DEPARTMENT OF TAXATION: District No. ..... Rate ..... Mills	District No. ..... Rate ..... Mills	District No. ..... Rate ..... Mills	District No. 1 Rate 31 Mills	District No. ..... Rate ..... Mills	District No. ..... Rate ..... Mills	Tax including State Homestead ..... Mills	State Tax on Non-Homestead ..... Mills	SPECIAL TAXES	TOTAL TAXES	PAID	WHEN PAID	Number of Receipt	March Settlement 1955	June Settlement 1955	Penalty	November Settlement 1955	Penalty	Collections to First Monday in January 1956	Penalty	Delinquent on First Monday in January 1956	Total Delinquent Tax and Penalty	REMARKS
		Dollars	Dollars	Dollars	Dollars	Dollars	Dollars	$ cts.	$ cts.	$ cts.	$ cts.		Month Day Year		$ cts.	$ cts.	$ cts.	$ cts.	$ cts.	$ cts.	$ cts.	$ cts.	$ cts.	
1																								
2				116				2648	60		2708	PAID IN FULL	MAY 27 1955	8359		2708								
3				17				388	08		396	PAID IN FULL	MAY 27 1955											
4				17				388	08		396	1st Half Paid	MAY 31 1955			198						198		
5				534				12192	278		12470	1st Half Paid	MAY 31 1955	8973		6235						6235		
6				8				182	04		186	1st Half Paid	MAY 31 1955			93						93		
7				8				182	04		186	PAID IN FULL	MAY 31 1955			186								
8				672				15342	350		15692	PAID IN FULL	MAY 31 1955	9984		15692								
9				8				182	04		186	PAID IN FULL	MAY 31 1955			186								
10				293				6670	150		6842	1st Half Paid	MAY 31 1955	8706		3421		3421						
												2nd Half Paid	OCT 31 1955	10257										
11				345				7876	180		8056	PAID IN FULL	JAN 14 1955	75	8056									
12																								
13																								
14																								
15																								
16																								
17																								
18																								
19																								
20																								
				2016				46070	1048		47118				8056	29115		3421				1824		

Assessment Roll and Tax List of Real Property in the Town of Hiram, Cass County, Minnesota, for Taxes for the Year 1954.

Form SC (54) WILLIS-BATES COMPANY, MINNEAPOLIS

*Indicate Type of Property: R-Residential, C-Commercial, I-Industrial, U-Utility, F-Farm

	In Whose Name Assessed	To Whom Transferred	Description of Property: Subdivision	Sec. or Lot	Town or Block	Reg	Number of Acres of Land: Acres	Tenths	No. School District	Indicate Homestead Yes or No	Indicate Agricultural Yes or No	Indicate Type of Property	True and Full Valuations: Land Exclusive of Structures Improvements (Dollars)	Buildings and Other Structures (Dollars)	Machinery Permanently Attached to Real Estate (Dollars)	Total True and Full Value (Dollars)	Assessed Valuations: Rural: Homestead Up to $4,000 20% (Dollars)	Rural: Over $4,000 and Non-Homestead 33⅓% (Dollars)	All Other: Homestead Up to $4,000 25% (Dollars)	All Other: Over $4,000 and Non-Homestead 40% (Dollars)	Machinery Permanently Attached to Real Estate 33⅓% (Dollars)	Total Assessed Value (Dollars)	Total Assessed Value as Equalized by the Board of Review (Dollars)	Final Equalized Value (Dollars)
1	Burton C. Ford		Long Beach	1	3				Von	no	no	L	24			24		8				8		
2	Dwan & Rose H. Sigrovland		Lots 1 & 3 less						"	"	"	L	51			51		17				17		
3	Floyd & Evelyn L. Reed		Beach frontage						"	"	"	T	24			24		8				8		
4			Lots 11, Blk 2, Beach of Long Beach as extended to the Glenwood Land Co. Blk 23																					
5			Lots 1 to 10 Block 1-14 Blk 5																					
6			and Lots 1-14 Blk 6 Vacated																					
7	D. E. Kulch		Outlot A						"	"	"	L	24			24		8				8		
8																								
9																								
10																								
11																								
12																								
13																								
14																								
15																								
16																								
17																								
18																								
19																								
20																								
													123			123		41				41		

	Sold for Taxes	Valuations by School Districts as Equalized by Department of Taxation: District No. ..... Rate ..... Mills	District No. ..... Rate ..... Mills	District No. ..... Rate ..... Mills	District No. Hiram 2 Rate 22 Mills	District No. ..... Rate ..... Mills	District No. ..... Rate ..... Mills	Tax including State Homestead ..... Mills	State Tax on Non-Homestead 25% ..... Mills	Special Taxes	Total Taxes	Paid	When Paid (Month Day Year)	Number of Receipt	March Settlement 1955	June Settlement 1955	Penalty	November Settlement 1955	Penalty	Collections to First Monday in January 1956	Penalty	Delinquent on First Monday in January 1956	Total Delinquent Tax and Penalty	Remarks
		Dollars	Dollars	Dollars	Dollars	Dollars	Dollars	$ cts.	$ cts.	$ cts.	$ cts.				$ cts.	$ cts.	$ cts.	$ cts.	$ cts.	$ cts.	$ cts.	$ cts.	$ cts.	
1					8			182	04		186	1st Half Paid	MAY 31 1955	8773		2						93	102
2					17			388	08		396	PAID IN FULL	MAY 27 1955	8357		396								
3					8			182	04		186	PAID IN FULL	MAY 31 1955	7464		186								
4																								
5																								
6																								
7					8			182	04		186	PAID IN FULL	MAY 31 1955	8835		186								
8																								
9																								
10																								
11																								
12																								
13																								
14																								
15																								
16																								
17																								
18																								
19																								
20																								
					41			934	20		954					861						93		

Long Beach

Pengelly Diamond Sunset View Sandy Shores White Pine Beach Fairview Beach

Re-Arrangement of Lot 19 of White Pine Beach

Assessment Roll and Tax List of Real Property in the Town of Hiram, Cass County, Minnesota, for Taxes for the Year 1954.

Form SC (54) MILLER-BOYD COMPANY, MINNEAPOLIS

*Indicate Type of Property: R-Residential, C-Commercial, I-Industrial, U-Utility, F-Farm

	IN WHOSE NAME ASSESSED	TO WHOM TRANSFERRED		DESCRIPTION OF PROPERTY: SUBDIVISION	Sec. or Lot	Town or Block	Reg.	Number of Acres of Land: Acres	100ths	No. School District	Indicates Homestead Yes or No	Indicates Agricultural Yes or No	Indicates Type of Property	TRUE AND FULL VALUATIONS: LAND Estimate of Structures Not Improvements	BUILDINGS and Other Structures	MACHINERY Permanently Attached to Real Estate	TOTAL True and Full Value	ASSESSED VALUATIONS: RURAL: Homestead Up to $4,000 20%	RURAL: Over $4,000 and Non-Homestead 33⅓%	ALL OTHER: Homestead Up to $1,000 25%	ALL OTHER: Over $4,000 and Non-Homestead 40%	ALL OTHER: MACHINERY Permanently Attached to Real Estate 33⅓%	TOTAL ASSESSED VALUE	Total Assessed Value as Equalized by the Board of Review	FINAL EQUALIZED VALUE
								Acres	100ths					Dollars	Dollars	Dollars	Dollars	Dollars	Dollars	Dollars	Dollars	Dollars	Dollars	Dollars	Dollars
1	George C. Brandt		1	Shady Shores Lot 3 Sec. 11-140-31	1					Ind. No	No	No	R	50	421		471		157				157		
2	" "		2		2					"	"	"	L	51			51		17				17		
3	" "		3		3					"	"	"	R	50	484		534		178				178		
4	" "		4		4					"	"	"	L	51			51		17				17		
5	" "		5		5					"	"	"	L	51			51		17				17		
6	L. F. + Jane Bryngelson		6		6					"	"	"	R	51	300		351		117				117		
7	" " "		7		7					"	"	"	L	51			51		17				17		
8	W. C. + Lucy G. Hunt 1/4	Peter + Hunt 1/2	8		8					"	"	"	R	50	490		540		180				180		
9	Clara J. Moore		9		9					"	"	"	R	51	300		351		117				117		
10	" "		10		10	less 20' on st side				"	"	"	L	51			51		17				17		
11	Elgin G. + Caroline Stallard		11	N 25' of	10					"	"	"	L	24			24		8				8		
12	" " "		12		11					"	"	"	R	50	415		465		155				155		
13	W. A. + Amy Kohl		12		12					"	"	"	R	50	418		468		156				156		
14	" " "		13		13					"	"	"	L	51			51		17				17		
15	John A. Wilkinson		14		14					"	"	"	L	51			51		17				17		
16	Helen Jameson Patman +	Harold Jameson	15		15					"	"	"	L	51			51		17				17		
17	Helen Jameson Patman		16		16					"	"	"	R	50	124		174		58				58		
18	Anne E. + Walter Jameson +	Helen Patman	17		17					"	"	"	R	51	450		501		167				167		
19	Clara J. + Wm. M. Moore		18		18					"	"	"	C	50	349		399		133				133		
20	C. H. Stange	Donald W. + Alet E. Gray	19		19					"	"	"	L	51			51		17				17		
														956	3761		4717		1572				1572		

VALUATIONS BY SCHOOL DISTRICTS AS EQUALIZED BY DEPARTMENT OF TAXATION

	SOLD FOR TAXES	District No. ..... Rate ..... Mills	District No. ..... Rate ..... Mills	District No. ..... Rate ..... Mills	District No. Hiler Rate 62.5 Mills	District No. ..... Rate ..... Mills	District No. ..... Rate ..... Mills	Tax including State Homestead ..... Mills	State Tax on Non-Homestead 6.25 Mills	SPECIAL TAXES	TOTAL TAXES		PAID	WHEN PAID (Month Day Year)	Number of Receipt	March Settlement 1955	June Settlement 1955	Penalty	November Settlement 1955	Penalty	Collections to First Monday in January 1956	Penalty	Delinquent on First Monday in January 1956	Penalty	Total Delinquent Tax and Penalty	REMARKS
		Dollars	Dollars	Dollars	Dollars	Dollars	Dollars	$ cts.	$ cts.	$ cts.	$ cts.					$ cts.	$ cts.	$ cts.	$ cts.	$ cts.	$ cts.	$ cts.	$ cts.	$ cts.	$ cts.	
1					157			3584	82		3666	1	PAID IN FULL	MAY 31 1955												
2					17			388	08		396	2	PAID IN FULL	MAY 31 1955												
3					178			4064	92		4156	3	PAID IN FULL	MAY 31 1955	9787		90 10									
4					17			388	08		396	4	PAID IN FULL	MAY 31 1955												
5					17			388	08		396	5	PAID IN FULL	MAY 31 1955												
6					117			2672	62		2734	6	PAID IN FULL	MAY 31 1955	8777		31 30									
7					17			388	08		396	7	PAID IN FULL	MAY 31 1955												
8					180			4110	94		4204	8	PAID IN FULL	APR 2 1955	4719		42 04									
9					117			2672	62		2734	9	1st Half Paid 2nd Half Paid	MAY 31 1955 OCT 31 1955	8842		13 67		13 67							
10					17			388	08		396	10	1st Half Paid 2nd Half Paid	MAY 31 1955 OCT 31 1955	6261		1 98		1 98							
11					8			182	04		186	11	PAID IN FULL	MAY 31 1955			1 86									
12					155			3538	80		3618	12	PAID IN FULL	MAY 31 1955	8779		36 18									
13					156			3562	82		3644	13	1st Half Paid 2nd Half Paid	MAY 31 1955 OCT 25 1955	8781		20 20		20 20							
14					17			388	08		396	14	1st Half Paid 2nd Half Paid	MAY 31 1955 OCT 25 1955	14096											
15					17			388	08		396	15	PAID IN FULL	MAY 31 1955	8783		3 96									
16					17			388	08		396	16	PAID IN FULL	MAY 31 1955			3 96									
17					58			1324	30		1354	17	PAID IN FULL	MAY 31 1955	8784		13 54									
18					167			3812	88		3900	18	PAID IN FULL	MAY 31 1955			39 00									
19					133			3036	70		3106	19	1st Half Paid 2nd Half Paid	MAY 31 1955 OCT 31 1955	8842 6261		15 53		15 53							
20					17			388	08		396	20	PAID IN FULL	APR 15 1955	5665		3 96									
					1572			36048	818		36866						317 28		51 38							

Assessment Roll and Tax List of Real Property in the Town of Hewitt

Cass County, Minnesota, for Taxes for the Year 1954.

Form SC (54) Miller-Davis Company, Minneapolis

*Indicate Type of Property: R-Residential, C-Commercial, I-Industrial, U-Utility, F-Farm

	In Whose Name Assessed	To Whom Transferred	Description of Property: Subdivision	Sec. or Lot	Town or Block	Rng	Number of Acres of Land: Acres	100ths	No. School District	Indicates Homestead Yes or No	Indicates Agricultural Yes or No	Indicates Type of Property	True and Full Valuations: Land Exclusive of Structures and Improvements	Buildings and Other Structures	Machinery Permanently Attached to Real Estate	Total True and Full Value	Assessed Valuations: Rural: Homestead Up to $4,000 20%	Rural: Over $4,000 and Non-Homestead 33⅓%	All Other: Homestead Up to $4,000 25%	All Other: Over $4,000 and Non-Homestead 40%	Machinery Permanently Attached to Real Estate 33⅓%	Total Assessed Value	Total Assessed Value as Equalized by the Board of Review	Final Equalized Value
							Acres	100ths					Dollars	Dollars	Dollars	Dollars	Dollars	Dollars	Dollars	Dollars	Dollars	Dollars	Dollars	Dollars
	C. H. Stange & Donald & Dale Stange			20					Unplatted	No	No	R	50	550		600		200				200		
	Harriet Stange	" " "		21					"	"	"	L	24			24		8				8		
	Florence N. Stange		E½ of	21					"	"	"	R	74	400		474		158				158		
	Alice Pearson Baker		W½ of Blk 21	22					"	"	"	R	51	291		342		114				114		
	" " "			24					"	"	"	L	51			51		17				17		
	" " "			25					"	"	"	L	51			51		17				17		
	Helen A. Dalton & Catherine M. Crum			26					"	"	"	L	51			51		17				17		
	M. J. Garagher & Marion Garagher																							
	Paul F. K. Furwin			27					"	"	"	R	50	284		334		113				113		
	Peter B. & Alice V. Rasmussen			28					"	"	"	L	51			51		17				17		
	" " "			34					"	"	"	L	51			51		17				17		
	" " "			30					"	"	"	L	51			51		17				17		
	" " "			31					"	"	"	R	51	21		72		24				24		
	" " "			32					"	"	"	L	51			51		17				17		
	" " "			33					"	"	"	R	50	292		342		114				114		
	" " "			34					"	"	"	L	51			51		17				17		
	Thomas F. & Alena Hughes			35					"	"	"	R	50	284		334		113				113		
	" " "			36					"	"	"	L	51			51		17				17		
	Alfonso & Opie M. Burrows			37					"	"	"	R	50	208		258		86				86		
	Louis J. & May Burns			38					"	"	"	L	51			51		17				17		
	E. Arthur & Nellie M. Ericson			39					"	"	"	R	50	244		294		98				98		
													1616	2554		4170		1198				1198		

	Sold for Taxes	Valuations by School Districts as Equalized by Department of Taxation: District No. ..... Rate ..... Mills	District No. ..... Rate ..... Mills	District No. 2144 Rate 22 Mills	District No. ..... Rate ..... Mills	District No. ..... Rate ..... Mills	Tax including State Homestead ..... Mills	State Tax on Non-Homestead 54 Mills	Special Taxes	Total Taxes		Paid	When Paid (Month Day Year)	Number of Receipt	March Settlement 1955	June Settlement 1955	Penalty	November Settlement 1955	Penalty	Collections to First Monday in January 1956	Penalty	Delinquent on First Monday in January 1956	Penalty	Total Delinquent Tax and Penalty	Remarks
		Dollars	Dollars	Dollars	Dollars	Dollars	$ cts.	$ cts.	$ cts.	$ cts.					$ cts.	$ cts.	$ cts.	$ cts.	$ cts.	$ cts.	$ cts.	$ cts.	$ cts.	$ cts.	
1				200			4566	104		4670	1	PAID IN FULL	APR 15 1955	5135		46 70									
2				8			182	04		186	2	PAID IN FULL	APR 15 1955	5135		1 86									
3				158			3608	82		3690	3	PAID IN FULL	FEB 8 1955	465	3640										
4				114			2602	60		2662	4	PAID IN FULL	AUG 30 1955					2662							
5				17			388	08		396	5	PAID IN FULL	AUG 30 1955	5013				396	86						
6				17			388	08		396	6	PAID IN FULL	AUG 30 1955					396							
7	SOLD FOR TAXES			17			388	08		396	7	PAID IN FULL	MAY 31 1955	7832		3 96									
8				113			2580	58		2638	8	PAID IN FULL	MAY 31 1955	7776		26 38									
9				17			388	08		396	9	PAID IN FULL	MAY 31 1955												
10				17			388	08		396	10	PAID IN FULL	MAY 31 1955												
11				17			388	08		396	11	PAID IN FULL	MAY 31 1955	8439		5 20 12									
12				24			548	12		560	12	PAID IN FULL	MAY 31 1955												
13				17			388	08		396	13	PAID IN FULL	MAY 31 1955												
14				114			2602	60		2662	14	PAID IN FULL	MAY 31 1955												
15				17			388	08		396	15	PAID IN FULL	MAY 31 1955												
16				113			2580	58		2638	16	PAID IN FULL	MAY 31 1955	7903		20 34									
17				17			388	08		396	17	PAID IN FULL	MAY 31 1955												
18				86			1964	44		2008	18	PAID IN FULL	MAY 31 1955	8781		20 04									
19				17			388	08		396	19	PAID IN FULL	MAY 31 1955												
20				98			2238	52		2290	20	PAID IN FULL	MAY 31 1955	7963		22 90									
				1198			27350	614		27964					2640	208 20		3464							

Assessment Roll and Tax List of Real Property in the Town of Birch Cass County, Minnesota, for Taxes for the Year 1954.

Form SC (54) [illegible]

*Indicate Type of Property: R-Residential, C-Commercial, I-Industrial, U-Utility, F-Farm

	In Whose Name Assessed	To Whom Transferred	Description of Property: Subdivision	Sec. or Lot	Town or Block	Rng	Number of Acres of Land (Acres / 100ths)	No. School District	Indicate Homestead Yes or No	Indicate Veteran Yes or No	Indicate Type of Property	True and Full Valuations: Land Exclusive of Structures and Improvements	Buildings and Other Structures	Machinery Permanently Attached to Real Estate	Total True and Full Value	Assessed Valuations: Rural: Homestead Up to $1,000 20%	Rural: Over $4,000 and Non-Homestead 33⅓%	All Other: Homestead Up to $1,000 25%	All Other: Over $4,000 and Non-Homestead 40%	Machinery Permanently Attached to Real Estate 33⅓%	Total Assessed Valuation	Total Assessed Valuation Equalized by Order of the Board of Review	Final Equalized Value	Sold for Taxes
												Dollars	Dollars	Dollars	Dollars	Dollars	Dollars	Dollars	Dollars	Dollars	Dollars	Dollars	Dollars	
1	Robert H. & Mabel M. Mayer		Shady Shores	40				Birch	No	No	L	51			51		17				17			
2	" " "			41				"	"	"	C	50	355		405		135				135			
3	" " "			42				Yes	"	"	L	50			50	10					10			
4	" " "			43				"	"	"	R	50	600		650	130					130			
5	" " "			44				No	"	"	C	50	172		222		74				74			
6	" " "			45				"	"	"	L	51			51		17				17			
7	" " "			46				"	"	"	C	50	245		345		115				115			
8	" " "			47				"	"	"	C	50	211		261		87				87			
9	" " "			48				"	"	"	C	50	253		303		101				101			
10	" " "			49				"	"	"	C	50	232		282		94				94			
11	" " "			50				"	"	"	C	50	250		300		100				100			
12	James W. & Vivian Parish			51				Yes	"	"	R	50	315		365	73					73			
13	" " "			52				No	"	"	R	44	274		318		106				106			
14	Peter B. & Alice V. Rasmussen			53				"	"	"	T	15			15		5				5			
15	" " "			54				"	"	"	T	15			15		5				5			
16	" " "			55				"	"	"	T	15			15		5				5			
17	" " "			56				"	"	"	T	15			15		5				5			
18	" " "			57				"	"	"	T	15			15		5				5			
19																								
20			Lots 58-110 Vacated																					
												721	2967		3688	213	871				1084			

Valuations by School Districts as Equalized by Department of Taxation

	District No. ..... Rate ..... Mills	District No. ..... Rate ..... Mills	District No. ..... Rate ..... Mills	Hilden No. 31 Rate 2.8 Mills	District No. ..... Rate ..... Mills	District No. ..... Rate ..... Mills	Tax including State Homestead	State Tax on Non-Homestead 5.4 Mills	Special Taxes	Total Taxes
	Dollars	Dollars	Dollars	Dollars	Dollars	Dollars	$ cts.	$ cts.	$ cts.	$ cts.
1				17			388	08		396
2				135			3082	70		3152
3				H 10			228			228
4				H 130			2968			2968
5				74			1690	38		1728
6				17			388	08		396
7				115			2626	60		2686
8				87			1986	46		2032
9				101			2306	52		2358
10				94			2146	50		2196
11				100			2284	52		2336
12				H 73			1666			1666
13				106			2420	56		2476
14				5			114	02		116
15				5			114	02		116
16				5			114	02		116
17				5			114	02		116
18				5			114	02		116
19										
20										
				H 213 87 1084			24748	450		25198

	Paid	When Paid (Month Day Year)	Number of Receipt	March Settlement 1955	June Settlement 1955	Penalty	November Settlement 1955	Penalty	Collections to First Monday in January 1956	Penalty	Delinquent on First Monday in January 1956	Penalty	Total Delinquent Tax and Penalty	Remarks
				$ cts.	$ cts.	$ cts.	$ cts.	$ cts.	$ cts.	$ cts.	$ cts.	$ cts.	$ cts.	
1	2nd Half Paid 1st Half Paid	OCT 28 1955 MAY 28 1955												
2	2nd Half Paid 1st Half Paid	OCT 28 1955 MAY 28 1955												
3	2nd Half Paid 1st Half Paid	OCT 28 1955 MAY 28 1955												
4	2nd Half Paid 1st Half Paid	OCT 28 1955 MAY 28 1955												
5	2nd Half Paid 1st Half Paid	OCT 28 1955 MAY 28 1955												
6	2nd Half Paid 1st Half Paid	OCT 28 1955 MAY 28 1955	6756		102 38		102 38							
7	2nd Half Paid 1st Half Paid	OCT 28 1955 MAY 28 1955	15187											
8	2nd Half Paid 1st Half Paid	OCT 28 1955 MAY 28 1955												
9	2nd Half Paid 1st Half Paid	OCT 28 1955 MAY 28 1955												
10	2nd Half Paid 1st Half Paid	OCT 28 1955 MAY 28 1955												
11	2nd Half Paid 1st Half Paid	OCT 28 1955 MAY 28 1955												
12	2nd Half Paid 1st Half Paid	OCT 3 1955 MAY 31 1955	6874 13890		20 71		20 71							
13	2nd Half Paid 1st Half Paid	OCT 3 1955 MAY 31 1955												
14	PAID IN FULL	MAY 31 1955												
15	PAID IN FULL	MAY 31 1955												
16	PAID IN FULL	MAY 31 1955	8839		5 80									
17	PAID IN FULL	MAY 31 1955												
18	PAID IN FULL	MAY 31 1955												
19														
20														
					128 89		123 09							

Long Beach | Shady Shores | Sunset View | Sunset Beach | White Pine Beach | Lakeview Beach | Re-Arrangement of Lot 19 of White Pine Beach

Assessment Roll and Tax List of Real Property in the Town of Hesper, Cass County, Minnesota, for Taxes for the Year 1954.

Form SC (54) Form 3-Bind Sheets, Unbound

*Indicate Type of Property: R-Residential, C-Commercial, I-Industrial, U-Utility, F-Farm

In Whose Name Assessed	To Whom Transferred	Description of Property: Subdivision	Sec. or Lot	Town or Block	Rng	Number of Acres of Land: Acres	100ths	No. School District	Indicate Homestead Yes or No	Indicate Agricultural Yes or No	Indicate Type of Property	True and Full Valuations: Land Exclusive of Structures and Improvements	Buildings and Other Structures	Machinery Permanently Attached to Real Estate	Total True and Full Value	Assessed Valuations: Rural: Homestead Up to $4,000 20%	Rural: Over $4,000 and Non-Homestead 33⅓%	All Other: Homestead Up to $1,000 25%	All Other: Over $1,000 and Non-Homestead 40%	Machinery Permanently Attached to Real Estate 33⅓%	Total Assessed Value	Total Amount Value as Equalized by the Board of Review	Final Equalized Value
												Dollars	Dollars	Dollars	Dollars	Dollars	Dollars	Dollars	Dollars	Dollars	Dollars	Dollars	Dollars
H. F. & Juanita C. Kilander & Mrs.		Mrs. A. H. Hartzman	1					Am 700			L	51			51		17				17		
Mrs. Julia Carson			2					"	"	"	L	51			51		17				17		
Henry A. & Florence R. Hartzell			3					344	"	"	L	50			50	10					10		
" "			4					"	"	"	R	50	18.15		1865	373					373		
Josiah Hartzell & Katherine		A. Smith	5					Mo	"		L	51			51		17				17		
" " "		"	6					"	"	"	L	51			51		17				17		
" " "		"	7					"	"	"	R	50	1159		1209		403				403		
" " "		"	8					"	"	"	L	51			51		17				17		
" " "		"	9					"	"	"	L	51			51		17				17		
John Mull			10					"	"	"	L	51			51		17				17		
" "			11					"	"	"	R	51	336		387		129				129		
Margaret M. & Jane C. Mull			12					"	"	"	R	51	249		300		100				100		
Robert C. & Mae C. Christensen			13					"	"	"	R	60	690		750		250				250		
" " "		N. 25' of	14					"	"	"	L	24			24		8				8		
Maude M. Berry		S. 25' of	14					"	"	"	L	24			24		8				8		
" "			15					"	"	"	R	65	145		210		70				70		
" "			16					"	"	"	L	51			51		17				17		
Claude & Margaret Sheldon			17					"	"	"	L	51			51		17				17		
" " "			18					"	"	"	L	51			51		17				17		
		Note: Lots 14 see "Reorganization of Lots 19 & 29"	19																				
												2215	4944		7329	383	1148				1531		

Long Beach — Sandy Shores — White Pine Beach

Sold for Taxes	Variations by School Districts as Equalized by Department of Taxation: District No. ... Rate ... Mills	District No. ... Rate ... Mills	District No. ... Rate ... Mills	District No. ... Rate ... Mills	District No. ... Rate ... Mills	District No. ... Rate ... Mills	Tax including State Homestead ... Mills	State Tax on Non-Homestead ... Mills	Special Taxes	Total Taxes		Paid	When Paid: Month Day Year	Number of Receipt	March Settlement 1955	June Settlement 1955	Penalty	November Settlement 1955	Penalty	Collections to First Monday in January 1956	Penalty	Delinquent on First Monday in January 1956	Total Delinquent Tax and Penalty	Remarks
	Dollars	Dollars	Dollars	Dollars	Dollars	Dollars	$ cts.	$ cts.	$ cts.	$ cts.					$ cts.	$ cts.	$ cts.	$ cts.	$ cts.	$ cts.	$ cts.	$ cts.	$ cts.	
SOLD FOR TAXES																								
1				17			388	07		396	1	PAID IN FULL	MAY 31 1955	7954		396								
2				17			388	07		396	2	PAID IN FULL	MAY 31 1955	7955		396								
3			H	10			228			228	3	1st Half Paid / 2nd Half Paid	MAY 31 1955 / OCT 31 1955	7894		1372		4372						
4			H	373			8516			8516	4	1st Half Paid / 2nd Half Paid	MAY 31 1955 / OCT 31 1955	7947										
5				17			388	07		396	5	1st Half Paid / 2nd Half Paid	MAY 31 1955 / OCT 31 1955										
6				17			388	07		396	6	1st Half Paid / 2nd Half Paid	MAY 31 1955 / OCT 31 1955										
7				403			9200	210		9410	7	1st Half Paid / 2nd Half Paid	MAY 31 1955 / OCT 31 1955	7947 / 7948		5497		5497					
8				17			388	07		396	8	1st Half Paid / 2nd Half Paid	MAY 31 1955 / OCT 31 1955										
9				17			388	07		396	9	1st Half Paid / 2nd Half Paid	MAY 31 1955 / OCT 31 1955										
10				17			388	07		396	10	PAID IN FULL	MAY 31 1955			396								
11				129			2946	68		3014	11	PAID IN FULL	MAY 31 1955	7956		3014								
12				100			2284	52		2336	12	PAID IN FULL	MAY 31 1955			2336								
13				250			5708	130		5838	13	PAID IN FULL	MAY 20 1955	7525		5838								
14				8			182	04		186	14	PAID IN FULL	MAY 20 1955			186								
15				8			182	04		186	15	PAID IN FULL	AUG 9 1955					186						
16				70			1598	36		1634	16	PAID IN FULL	AUG 9 1955	7977				1634						
17				17			388	08		396	17	PAID IN FULL	AUG 9 1955					396						
18				17			388	08		396	18	PAID IN FULL	MAY 31 1955	5546		396								
19				17			388	08		396	19	PAID IN FULL	MAY 31 1955			396								
20											20													
			H	383			34724	584		35308						23223		12085						

Pengelly Island — Sunset View — Sunset Beach — Charlton Beach — Interior Beach — Beaver's Shores — Re-Arrangement of Lots 19 of White Pine Beach

Assessment Roll and Tax List of Real Property in the Town of Hiram, Cass County, Minnesota, for Taxes for the Year 1954.

Form SC (54) (with land sales, assessor)

*Indicate Type of Property: R-Residential, C-Commercial, I-Industrial, U-Utility, F-Farm

	IN WHOSE NAME ASSESSED	TO WHOM TRANSFERRED		DESCRIPTION OF PROPERTY: Subdivision (Part of Lot 1 - Sec 15-140-31)	Sec. or Lot	Town or Block	Rng	Number of Acres of Land (Acres / 100ths)	No. School District	Indicate Homestead Yes or No	Indicate Age of Tree Yes or No	*Indicate Type of Property	TRUE AND FULL VALUATIONS: LAND Exclusive of Structures and Improvements (Dollars)	BUILDINGS and Other Structures (Dollars)	MACHINERY Permanently Attached to Real Estate (Dollars)	TOTAL True and Full Value (Dollars)	ASSESSED VALUATIONS: RURAL: Homestead Up to $4,000 20% (Dollars)	RURAL: Over $4,000 and Non-Homestead 33⅓% (Dollars)	ALL OTHER: Homestead Up to $4,000 25% (Dollars)	ALL OTHER: Over $4,000 and Non-Homestead 40% (Dollars)	MACHINERY Permanently Attached to Real Estate 33⅓% (Dollars)	TOTAL ASSESSED VALUE (Dollars)	Total Amount Value as Equalized by the Board of Review (Dollars)	FINAL EQUALIZED VALUE (Dollars)
1	Joe Stolsch			Plainview Beach	1				Hiram	yes	no	R	50	840		890	178					178		
2	Hallie M. & Agnes M. Brickner				2					no	"	R	51	366		417		139				139		
3	Geo. S. & Clara B. Page				3					"	"	L	51			51		17				17		
4	Geo. S. Page				4					"	"	R	51	168		219		73				73		
5	William H. Foy				5					yes	"	L	50			50	10					10		
6	H. H. Foy				6					"	"	R	50	200		250	50					50		
7	Martin & Lenore Horn				7					"	"	R	50	675		725	145					145		
8	George Benish				8					no	"	R	51	408		459		153				153		
9	Oscar & Caroline Bakken				9					"	"	L	51			51		17				17		
10	" " "				10					"	"	R	50	379		429		143				143		
11																								
12																								
13																								
14																								
15																								
16																								
17																								
18																								
19																								
20																								
													265	2836		3641	303	542				845		

	SOLD FOR TAXES	VALUATIONS BY SCHOOL DISTRICTS AS EQUALIZED BY DEPARTMENT OF TAXATION: District No. ..... Rate ..... Mills (Dollars)	District No. ..... Rate ..... Mills (Dollars)	District No. Rate ..... Mills (Dollars)	District No. Rate 21 Mills (Dollars)	District No. ..... Rate ..... Mills (Dollars)	District No. ..... Rate ..... Mills (Dollars)	Tax including State Homestead ..... Mills ($ cts.)	State Tax on Non-Homestead 5.5 Mills ($ cts.)	SPECIAL TAXES ($ cts.)	TOTAL TAXES ($ cts.)		PAID	WHEN PAID (Month Day Year)	Number of Receipt	March Settlement 1955 ($ cts.)	June Settlement 1955 ($ cts.)	Penalty ($ cts.)	November Settlement 1955 ($ cts.)	Penalty ($ cts.)	Collections to First Monday in January 1956 ($ cts.)	Penalty ($ cts.)	Delinquent on First Monday in January 1956 ($ cts.)	Total Delinquent Tax and Penalty ($ cts.)	REMARKS
1				H 178				40.64			40.64	1	PAID IN FULL	MAY 6 1955	5327		40.64								
2				139				31.74	.70		32.44	2	PAID IN FULL	MAY 31 1955	7988		32.44								
3				17				3.88	.08		3.96	3	PAID IN FULL	MAY 31 1955			3.96								
4				73				16.66	.38		17.04	4	PAID IN FULL	MAY 31 1955	8745		17.04								
5				H 10				2.28			2.28	5	PAID IN FULL	MAY 18 1955	5788		2.28								
6				H 50				11.42			11.42	6	PAID IN FULL	MAY 18 1955			11.42								
7				H 145				33.10			33.10	7	PAID IN FULL	MAY 31 1955	7973		33.10								
8				153				34.94	.80		35.74	8	PAID IN FULL	MAY 31 1955	7727		35.74								
9				17				3.88	.08		3.96	9	PAID IN FULL	MAY 31 1955	7968		3.96								
10				143				32.64	.74		33.38	10	PAID IN FULL	MAY 31 1955			33.38								
11												11													
12												12													
13												13													
14												14													
15												15													
16												16													
17												17													
18												18													
19												19													
20												20													
				H 383				211.16	2.80		213.98						213.98								

Form SC (54) [illegible]

Assessment Roll and Tax List of Real Property in the Town of Hiram

*Indicate Type of Property: R-Residential, C-Commercial, I-Industrial, U-Utility, F-Farm

Cass County, Minnesota, for Taxes for the Year 1954.

	In Whose Name Assessed	To Whom Transferred	Description of Property: Subdivision	Sec. or Lot	Town or Block	Rng.	Number of Acres of Land: Acres	100ths	No. School District	Indicate Homestead Tax w	Indicate Agricultural Tax w	*Indicate Type	True and Full Valuations: Land Exclusive of Structures and Improvements (Dollars)	Buildings and Other Structures (Dollars)	Machinery Permanently Attached to Real Estate (Dollars)	Total True and Full Value (Dollars)	Assessed Valuations: Rural: Homestead Up to $3,000 20% (Dollars)	Rural: Over $3,000 and Non-Homestead 33⅓% (Dollars)	All Other: Homestead Up to $1,000 25% (Dollars)	All Other: Over $1,000 and Non-Homestead 40% (Dollars)	All Other: Machinery Permanently Attached to Real Estate 33⅓% (Dollars)	Total Assessed Value (Dollars)	Total Assessed Value as Equalized by the Board of Review (Dollars)	Final Equalized Value (Dollars)
			Rearr. of Lt. 19, of White Pine Beaches (Parts of Lots 2 - Sec. 12 - 140 - 31)																					
1	Claude E. Sheldon			1					Un	no	no	R	25	350		375		125				125		
2	" "			2						"	"	L	24			24		8				8		
3	" "			3						"	"	L	24			24		8				8		
4	Harry R. & Signe A. Anderland			4						"	"	L	24			24		8				8		
5	" "			5 less part sold						"	"	L	24			24		8				8		
6	Lloyd W. & Ethelyn D. Reed		All that part of Lot 5							"	"	L	24			24		8				8		
7			Re-arrangement of Lot 19, Plat																					
8			of White Pine Beach lying S																					
9			of N.B. line of Lots 19, 20, & of																					
10			Long Beach extended to intersect																					
11			the line of Lot 5 of White Pine Beach.																					
12																								
13																								
14																								
15																								
16																								
17																								
18																								
19																								
20																								
													145	350		495		165				165		

	Sold for Taxes	Valuations by School Districts as Equalized by Department of Taxation: District No. ..... Rate ..... Mills	District No. ..... Rate ..... Mills	District No. ..... Rate ..... Mills	District No. 140 Rate 27 Mills	District No. ..... Rate ..... Mills	District No. ..... Rate ..... Mills	Tax including State Homestead ..... Mills	State Tax on Non-Homestead ..... Mills	Special Taxes	Total Taxes	Paid	When Paid: Month Day Year	Number of Receipt	March Settlement 1955	June Settlement 1955	Penalty	November Settlement 1955	Penalty	Collections to First Monday in January 1956	Penalty	Delinquent on First Monday in January 1956	Total Delinquent Tax and Penalty	Remarks
		Dollars	Dollars	Dollars	Dollars	Dollars	Dollars	$ cts.	$ cts.	$ cts.	$ cts.				$ cts.	$ cts.	$ cts.	$ cts.	$ cts.	$ cts.	$ cts.	$ cts.	$ cts.	
1					125			2864	66		2920	1	PAID IN FULL MAY 14 1955			2920								
2					8			182	04		186	2	PAID IN FULL MAY 14 1955	5646		186								
3					8			182	04		186	3	PAID IN FULL MAY 14 1955			186								
4					8			182	04		186	4	PAID IN FULL JAN 14 1955	75	186									
5					8			182	04		186	5	PAID IN FULL JAN 14 1955		186									
6					8			182	04		186	6	PAID IN FULL MAY 31 1955	7924		186								
7												7												
8												8												
9												9												
10												10												
11												11												
12												12												
13												13												
14												14												
15												15												
16												16												
17												17												
18												18												
19												19												
20												20												
					165			3764	86		3850				372	3478								

Assessment Roll and Tax List of Real Property in the Town of Hiram, Cass County, Minnesota, for Taxes for the Year 1954.

*Indicate Type of Property: R-Residential, C-Commercial, I-Industrial, U-Utility, F-Farm

Form SC (54) 50M-Save Gummed Stubs

	In Whose Name Assessed	To Whom Transferred	Description of Property: Subdivision	Sec. or Lot	Town or Block	Rng	Number of Acres of Land: Acres	100ths	No. School District	Indicate Homestead Yes or No	Indicate Agricultural Yes or No	Indicate Type of Property	True and Full Valuations: Land Exclusive of Structures and Improvements (Dollars)	Buildings and Other Structures (Dollars)	Machinery Permanently Attached to Real Estate (Dollars)	Total True and Full Value (Dollars)	Assessed Valuations: Rural: Homestead Up to $1,000 20% (Dollars)	Rural: Over $1,000 and Non-Homestead 33⅓% (Dollars)	All Other: Homestead Up to $1,000 25% (Dollars)	All Other: Over $1,000 and Non-Homestead 40% (Dollars)	Machinery Permanently Attached to Real Estate 33⅓% (Dollars)	Total Assessed Value (Dollars)	Total Assessed Value as Equalized by the Board of Review (Dollars)	Final Equalized Value (Dollars)
1	Carl A. & Elsie Johnson		Christiansen (Part of Lot 1 Sec 12-140-31)	1			54		Mi	no	"	R	50	322		372		124				124		
2	Emma Dixon			2						"	"	L	51			51		17				17		
3	" "			3						"	"	R	52	800		852		284				284		
4	Frank F. & Lotte H. Murray			4						yes	"	L	50			50	10					10		
5	" " "			5						"	"	R	50	1595		1645	329					329		
6	" " "			6						no	"	L	51			51		17				17		
7	" " "			7						yes	"	L	50			50	10					10		
8	H. W. & Edith M. Hoff; H. W. & Emma V. Hoff			8						no	"	L	51			51		17				17		
9	" " "			9						"	"	R	50	1087		1137		379				379		
10	" " "			10						"	"	L	51			51		17				17		
11	" " "			11						"	"	L	51			51		17				17		
12	Arthur C. & Milbert F. Lopp			12						"	"	R	51	1101		1152		384				384		
13	" " "			13						"	"	L	51			51		17				17		
14	Ruth V. Abrahamson			14						"	"	R	50	847		897		299				299		
15	" "			15						"	"	L	51			51		17				17		
16	Asher & Lovida Rausch			16						"	"	L	51			51		17				17		
17	" " "			17						"	"	L	51			51		17				17		
18	Mabel Bostrom			18						"	"	L	51			51		17				17		
19	" "			19			14	less S 10'		"	"	L	51			51		17				17		
20	Edwin & Vielard Bostrom		S 10' of	17						"	"	T	9			9		3				3		
													875	5752		6625	349	1660				2009		

Validations by School Districts as Equalized by Department of Taxation: District No. ..... Rate ..... Mills; District No. ..... Rate ..... Mills; District No. ..... Rate ..... Mills; District No. Rate 9.5 Mills; District No. ..... Rate ..... Mills; District No. ..... Rate ..... Mills

	Sold for Taxes	Validations by School Districts (Dollars)	Tax including State Homestead ..... Mills ($ cts.)	State Tax on Non-Homestead 54 ..... Mills ($ cts.)	Special Taxes ($ cts.)	Total Taxes ($ cts.)		Paid	When Paid (Month Day Year)	Number of Receipt	March Settlement 1955	June Settlement 1955	Penalty	November Settlement 1955	Penalty	Collections to First Monday in January 1956	Penalty	Delinquent on First Monday in January 1956	Total Delinquent Tax and Penalty	Remarks
1		124	2832	64		2896	1	PAID IN FULL	MAY 20 1955	5473		2896								
2		17	388	08		396	2	1st Half Paid	MAY 31 1955	6797		1954		1954						
3		284	6484	148		6632	3	2nd Half Paid; 1st Half Paid	OCT 31 1955; MAY 31 1955	5270										
4	A	10	228			228	4	2nd Half Paid; PAID IN FULL	OCT 31 1955; MAY 27 1955											
5	A	329	7512			7512	5	PAID IN FULL	MAY 27 1955	6353		8364								
6		17	388	08		396	6	PAID IN FULL	MAY 27 1955											
7	A	10	228			228	7	PAID IN FULL	MAY 27 1955											
8		17	388	08		396	8	1st Half Paid; 2nd Half Paid	MAY 16 1955; SEP 12 1955											
9		379	8652	198		8850	9	1st Half Paid; 2nd Half Paid	MAY 16 1955; SEP 12 1955	5657		5019		5019						
10		17	388	08		396	10	1st Half Paid; 2nd Half Paid	MAY 16 1955; SEP 12 1955	5787										
11		17	388	08		396	11	1st Half Paid; 2nd Half Paid	MAY 16 1955; SEP 12 1955											
12		384	8768	200		8968	12	PAID IN FULL	SEP 30 1955	6364				9364	281					
13		17	388	08		396	13	PAID IN FULL	SEP 30 1955											
14		299	6826	156		6982	14	PAID IN FULL	MAY 31 1955	6796		6982								
15		17	388	08		396	15	PAID IN FULL	MAY 31 1955			396								
16		17	388	08		396	16	PAID IN FULL	MAY 26 1955	6349		792								
17		17	388	08		396	17	PAID IN FULL	MAY 26 1955											
18	SOLD FOR TAXES	17	388	08		396	18												3762	436
19	SOLD FOR TAXES	17	388	08		396	19												3762	436
20	SOLD FOR TAXES	3	68	02		70	20												1797	77
		A 809; 1449; 2009	45866	856		46722						29963		10897					962	

Assessment Roll and Tax List of Real Property in the Town of Hiram

*Indicate Type of Property: R-Residential, C-Commercial, I-Industrial, U-Utility, F-Farm

Cass County, Minnesota, for Taxes for the Year 1954.

In Whose Name Assessed	To Whom Transferred		Subdivision	Sec. or Lot	Town or Block	Rng	Acres	No. School District	Indicate Homestead Yes or No	Indicate Agricultural Yes or No	Indicate Type of Property	Land Estimate of Structures and Improvements	Buildings and Other Structures	Machinery Permanently Attached to Real Estate	Total True and Full Value	Rural Homestead Up to $4,000 20%	Rural Over $4,000 and Non-Homestead 33⅓%	All Other Homestead Up to $4,000 25%	All Other Over $4,000 and Non-Homestead 40%	All Other Machinery Permanently Attached to Real Estate 33⅓%	Total Assessed Value	Total Assessed Value as Equalized by the Board of Review	Final Equalized Value	Sold for Taxes	Valuations by School Districts as Equalized by Department of Taxation	Tax Including State Homestead	State Tax on Non-Homestead	Special Taxes	Total Taxes		Paid	When Paid	Number of Receipt	March Settlement 1955	June Settlement 1955	Penalty	November Settlement 1955	Penalty	Collections to First Monday in January 1956	Penalty	Delinquent on First Monday in January 1956	Total Delinquent Tax and Penalty	Remarks
			DESCRIPTION OF PROPERTY									TRUE AND FULL VALUATIONS				ASSESSED VALUATIONS																											
												Dollars	Dollars	Dollars	Dollars	Dollars	Dollars	Dollars	Dollars	Dollars	Dollars	Dollars	Dollars		District No. ..... Rate ..... Mills	District No. ..... Rate ..... Mills	District No. ..... Rate ..... Mills	District No. ..... Rate ..... Mills	District No. ..... Rate ..... Mills	District No. ..... Rate ..... Mills	$ cts.	$ cts.	$ cts.	$ cts.	$ cts.	$ cts.	$ cts.	$ cts.	$ cts.	$ cts.	$ cts.	
			Plat of Ritzmound (5 acres of South Half of Sec 14-140-31)																																								
Fred R. Ryman		R		1				Mtno	no	R		24	90		114		38				38					38			38	1													38	
" "				2				"	"	L		24			24		8				8					8			8	2													8	
" "				3				"	"	L		24			24		8				8					8			8	3													8	
Edw. L. & Margery Stock				4				"	"	L		24			24		8				8					8			8	4	PAID IN FULL	MAY 31 1955	7976		1.86									8	
Robert H. & Mae H. Metzner				5				"	"	R		24	351		375		125				125					125			125	5	PAID IN FULL	MAY 31 1955												125	
" "	"			6				"	"	L		24			24		8				8					8			8	6	PAID IN FULL	MAY 31 1955	8791		32.92									8	
" "	"			7				"	"	L		24			24		8				8					8			8	7	PAID IN FULL	MAY 31 1955												8	
Harold K. Mattison				8				"	"	R		25	236		261		87				87					87			87	8	PAID IN FULL	MAY 31 1955			20.32									87	
"	"			9				"	"	L		24			24		8				8					8			8	9	PAID IN FULL	MAY 31 1955	8800		1.86									8	
"	"			10				"	"	L		24			24		8				8					8			8	10	PAID IN FULL	MAY 31 1955			1.86									8	
Maude A. Donahue				11				"	"	R		40	281		321		107				107					107			107	11	Balance Paid Part Paid	OCT 1 8 1955 APR 20 1955	14143 4767		12.67		12.57							107	
D. Lynch & Dora E. Houghan				12				"	"	R		25	167		192		64				64					64			64	12	1st Half Paid 2nd Half Paid	MAY 26 1955 SEP 21 1955												64	
"	"			13				"	"	R		25	92		117		39				39					39			39	13	1st Half Paid 2nd Half Paid	MAY 26 1955 SEP 21 1955	5936		19.15		19.15							39	
"	"			14				"	"	L		24			24		8				8					8			8	14	1st Half Paid 2nd Half Paid	MAY 26 1955 SEP 21 1955	13997											8	
"	"			15				"	"	C		25	124		149		53				53					53			53	15	1st Half Paid 2nd Half Paid	MAY 26 1955 SEP 21 1955												53	
G. M. & Helen P. Houghan				16				"	"	R		25	140		165		55				55					55			55	16	PAID IN FULL	MAY 31 1955	8799		12.84									55	
George E. or Opal Seitz				17				"	"	L		24			24		8				8					8			8	17	PAID IN FULL	MAY 31 1955			1.86									8	
"	"	"		18				"	"	L		24			24		8				8					8			8	18	PAID IN FULL	MAY 31 1955	7922		1.86									8	
"	"	"		19				"	"	L		24			24		8				8					8			8	19	PAID IN FULL	MAY 31 1955			1.86									8	
"	"	"		20				"	"	L		24			24		8				8					8			8	20	PAID IN FULL	MAY 31 1955			1.86									8	
												501	1481		1982		664				664					664			664						110.92		31.46						1263	

Assessment Roll and Tax List of Real Property in the Hanson of Hanson

Form SC (54) [illegible]

*Indicate Type of Property: R-Residential, C-Commercial, I-Industrial, U-Utility, F-Farm

	In Whose Name Assessed	To Whom Transferred	Description of Property: Subdivision	Sec. or Lot	Town of Block	Rng.	Number of Acres of Land: Acres	Mills	No. School District	Indicate Homestead Tax or No	Indicate Agricultural Tax or No	*Indicate Type of Property	True and Full Valuations: Land Exclusive of Structures and Improvements	Buildings and Other Structures	Machinery Permanently Attached to Real Estate	Total True and Full Value	Assessed Valuations: Rural: Homestead Up to $4,000 20%	Rural: Over $4,000 and Non-Homestead 33⅓%	All Other: Homestead Up to $4,000 25%	All Other: Over $4,000 and Non-Homestead 40%	All Other: Machinery Permanently Attached to Real Estate 33⅓%	Total Assessed Value	Total Assessed Value on Equalized by the Board of Review	Final Equalized Value
													Dollars	Dollars	Dollars	Dollars	Dollars	Dollars	Dollars	Dollars	Dollars	Dollars	Dollars	Dollars
1	A. E. & Selma N. Hoock		Sunset Beach Lots 2, Sec 11 - 140 - 31, & Lot 2 Sec 14 - 140 - 31	1					Ind	No	No	L	51			51		17				17		
2	" "	"		2						"	"	C	500	250		500		100				100		
3	" "	"		3						"	"	C	500	337		837		129				129		
4	" "	"		4						"	"	C	500	289		339		113				113		
5	" "	"		5						"	"	L	51			51		17				17		
6	" "	"		6						"	"	C	501	273		324		108				108		
7	" "	"		7						"	"	C	500	220		270		90				90		
8	" "	"		8						"	"	C	500	157		207		69				69		
9	Herbert F. & Lenore R. Garbisch			9						"	"	L	51			51		17				17		
10	"	"	"	10						"	"	R	51	1200		1251		417				417		
11	"	"	"	11						"	"	L	51			51		17				17		
12	"	"	"	12						"	"	L	51			51		17				17		
13																								
14																								
15																								
16																								
17																								
18																								
19																								
20																								
													647	2426		3073		1111				1111		

Cass County, Minnesota, for Taxes for the Year 1954.

	Sold for Taxes	Valuations by School Districts as Equalized by Department of Taxation: District No. ..... Rate ..... Mills	District No. ..... Rate ..... Mills	District No. Hanson Rate 64 Mills	District No. ..... Rate ..... Mills	District No. ..... Rate ..... Mills	Tax including State Homestead ..... Mills	State Tax on Non-Homestead 54 Mills	Special Taxes	Total Taxes	Paid	When Paid	Number of Receipt	March Settlement 1955	June Settlement 1955	Penalty	November Settlement 1955	Penalty	Collections to Plat Monday in January 1956	Penalty	Delinquent on Plat Monday in January 1956	Penalty	Total Delinquent Tax and Penalty	Remarks
		Dollars	Dollars	Dollars	Dollars	Dollars	Dollars	$ cts.	$ cts.	$ cts.				$ cts.	$ cts.	$ cts.	$ cts.	$ cts.	$ cts.	$ cts.	$ cts.	$ cts.	$ cts.	
1				17			388	54		346	1	1st Half Paid MAY 31 1955												
2				100			2284	52		2336	2	2nd Half Paid OCT 27 1955												
3				129			2946	68		3014	3	1st Half Paid MAY 31 1955												
4				113			2580	58		2638	4	2nd Half Paid OCT 27 1955	7961		7507		7507							
5				17			388	54		346	5	1st Half Paid MAY 31 1955												
6				108			2466	56		2522	6	2nd Half Paid OCT 27 1955	15103											
7				90			2054	46		2100	7	1st Half Paid MAY 31 1955												
8				69			1576	36		1612	8	2nd Half Paid OCT 27 1955												
9				17			388	54		346	9	PAID IN FULL MAY 31 1955												
10				417			9520	217		9738	10	PAID IN FULL MAY 31 1955	6405		10926									
11				17			388	54		346	11	PAID IN FULL MAY 31 1955												
12				17			388	54		346	12	PAID IN FULL MAY 31 1955												
13											13													
14											14													
15											15													
16											16													
17											17													
18											18													
19											19													
20											20													
				1111			23166	571		25740					18433		7507							

Assessment Roll and Tax List of Real Property in the Town of Hiram

*Indicate Type of Property: R-Residential, C-Commercial, I-Industrial, U-Utility, F-Farm

Cass County, Minnesota, for Taxes the Year 1954.

Form 5C (54) SALLE-DATE COMPANY, CHICAGO

	In whose name assessed	To whom transferred		Description of property: Subdivision (Sunset Beach)	Sec. or Lot	Town or Block	Rng	Number of Acres of Land: Acres	100ths	No. School District	Indicates Homestead Tax or No	Indicates Agricultural Tax or No	Indicates Type of Property	True and Full Valuations: Land Exclusive of Structures and Improvements (Dollars)	Buildings and Other Structures (Dollars)	Machinery Permanently Attached to Real Estate (Dollars)	Total True and Full Value (Dollars)	Assessed Valuations: Rural: Homestead Up to $4,000 20% (Dollars)	Rural: Over $4,000 and Non-Homestead 33⅓% (Dollars)	All Other: Homestead Up to $4,000 25% (Dollars)	All Other: Over $4,000 and Non-Homestead 40% (Dollars)	All Other: Machinery Permanently Attached to Real Estate 33⅓% (Dollars)	Total Assessed Value (Dollars)	Total Assessed Value as Equalized by the Board of Review (Dollars)	Final Equalized Value (Dollars)
1	Herbert L. & Lenore R. Garbisch				1	21				Wh	No	R	L	51			51		17				17		
2	" " "				2						"	"	L	51			51		17				17		
3	Richard H. & Marjorie B. Garbisch				3						"	"	L	51			51		17				17		
4	" " "				4						"	"	L	51			51		17				17		
5	" " "				5						"	"	R	50	1288		1338		446				446		
6	" " "				6						"	"	L	51			51		17				17		
7	" " "			N 25' of 7							"	"	L	24			24		8				8		
8	~~Rosie A. Grab~~ Richard H. Garbisch			7 East N 25'							"	"	L	51			51		17				17		
9	" "				8						"	"	L	51			51		17				17		
10	" "				9						"	"	L	51			51		17				17		
11	" "				10						"	"	L	51			51		17				17		
12	" "				11						"	"	R	50	2188		2238		746				746		
13	" "				12						"	"	L	51			51		17				17		
14																									
15																									
16																									
17																									
18																									
19																									
20																									
														634	3476		4110		1370				1370		

	Sold for taxes	Valuations by school districts as equalized by department of taxation: District No. ..... Rate ..... Mills	District No. ..... Rate ..... Mills	District No. ..... Rate ..... Mills	Wells No. 1 Rate 24.1 Mills	District No. ..... Rate ..... Mills	District No. ..... Rate ..... Mills	Tax including State Homestead ..... Mills ($ cts.)	State Tax on Non-Homestead 4.1 Mills ($ cts.)	Special Taxes ($ cts.)	Total Taxes ($ cts.)	Paid	When paid: Month	Day	Year	Number of Receipt	March Settlement 1955 ($ cts.)	June Settlement 1955 ($ cts.)	Penalty ($ cts.)	November Settlement 1955 ($ cts.)	Penalty ($ cts.)	Collections to First Monday in January 1956 ($ cts.)	Penalty ($ cts.)	Delinquent on First Monday in January 1956 ($ cts.)	Total Delinquent Tax and Penalty ($ cts.)	Remarks
1					17			3 88	08		3 96	PAID IN FULL	MAY	31	1955											
2					17			3 88	08		3 96	PAID IN FULL	MAY	31	1955											
3					17			3 88	08		3 96	PAID IN FULL	MAY	31	1955											
4					17			3 88	08		3 96	PAID IN FULL	MAY	31	1955											
5					446			10 182	230		10 412	PAID IN FULL	MAY	31	1955											
6					17			3 88	08		3 96	PAID IN FULL	MAY	31	1955											
7					8			1 82	04		1 86	PAID IN FULL	MAY	31	1955	4464		31 982								
8					17			3 88	08		3 96	PAID IN FULL	MAY	31	1955											
9					17			3 88	08		3 96	PAID IN FULL	MAY	31	1955											
10					17			3 88	08		3 96	PAID IN FULL	MAY	31	1955											
11					17			3 88	08		3 96	PAID IN FULL	MAY	31	1955											
12					746			17 032	390		17 422	PAID IN FULL	MAY	31	1955											
13					17			3 88	08		3 96	PAID IN FULL	MAY	31	1955											
14																										
15																										
16																										
17																										
18																										
19																										
20																										
					1370			31 274	706		31 982							31 982								

Assessment Roll and Tax List of Real Property in the Town of Hiram, Cass County, Minnesota, for Taxes for the Year 1954.

Form 3C (54) 50,000-10-10 DIRECT, SINGLE-LE

*Indicate Type of Property: R-Residential, C-Commercial, I-Industrial, U-Utility, F-Farm

	IN WHOSE NAME ASSESSED	TO WHOM TRANSFERRED		DESCRIPTION OF PROPERTY: SUBDIVISION	Sec. or Lot	Town or Block	Rng.	Number of Acres of Land: Acres	Tenths	No. School District	Indicate Homestead Yes or No	Indicate Agricultural Yes or No	*Indicate Type of Property	TRUE AND FULL VALUATIONS: LAND Exclusive of Structures and Improvements	BUILDINGS and Other Structures	MACHINERY Permanently Attached to Real Estate	TOTAL True and Full Value	ASSESSED VALUATIONS: RURAL: Homestead Up to $1,000 20%	RURAL: Over $4,000 and Non-Homestead 33⅓%	ALL OTHER: Homestead Up to $1,000 25%	ALL OTHER: Over $4,000 and Non-Homestead 40%	ALL OTHER: MACHINERY Permanently Attached to Real Estate 33⅓%	TOTAL ASSESSED VALUE	Total Assessed Value as Equalized by the Board of Review	FINAL EQUALIZED VALUE
														Dollars	Dollars	Dollars	Dollars	Dollars	Dollars	Dollars	Dollars	Dollars	Dollars	Dollars	Dollars
1	A. E. & Selma R. Hoock			Sunset Beach	13					Am 70	yes	"	L	51			51		17				17		
2	" " "			"	2					"	"	"	L	51			51		17				17		
3	Joseph J. & Gladys Moore			"	3					"	"	"	L	51			51		17				17		
4	" " "			"	4					"	"	"	R	51	1686		1737		579				579		
5	Eldar Strimman			"	5					"	"	"	R	52	251		303		101				101		
6	" " "			"	6					"	"	"	R	51	783		834		278				278		
7	Alfred R. & Ethel Roberts			"	7					"	"	"	R	51	420		471		157				157		
8	H. H. & A. E. Hoock			"	8					"	"	"	L	51			51		17				17		
9	Otto J. & Annie M. Jaus			"	9					"	"	"	L	51			51		17				17		
10	" " "			"	10					"	"	"	R	51	528		579		193				193		
11	" " "			"	11					"	"	"	L	51			51		17				17		
12	" " "			"	12					"	"	"	L	51			51		17				17		
13	Dow Lundt Rev. Company			"	13					"	"	"	L	51			51		17				17		
14	" " "			"	14					"	"	"	L	51			51		17				17		
15	" " "			"	15					"	"	"	R	51	375		426		142				142		
16	" " "			"	16					"	"	"	L	51			51		17				17		
17	" " "			"	17					"	"	"	L	51			51		17				17		
18	" " "			"	18					"	"	"	L	51			51		17				17		
19				(Balance of Block 3 on next page)																					
20																									
														917	4643		5560		1654				1654		

	SOLD FOR TAXES	VALUATIONS BY SCHOOL DISTRICTS AS EQUALIZED BY DEPARTMENT OF TAXATION: District No. ..... Rate ..... Mills	District No. ..... Rate ..... Mills	District No. ..... Rate ..... Mills	District No. ..... Rate ..... Mills	District No. ..... Rate ..... Mills	District No. ..... Rate ..... Mills	Tax including State Homestead ..... Mills	State Tax on Non-Homestead 52½ Mills	SPECIAL TAXES	TOTAL TAXES		PAID	WHEN PAID	Number of Receipt	March Settlement 1955	June Settlement 1955	Penalty	November Settlement 1955	Penalty	Collections to First Monday in January 1956	Penalty	Delinquent on First Monday in January 1956	Total Delinquent Tax and Penalty	REMARKS
		Dollars	Dollars	Dollars	Dollars	Dollars	Dollars	$ cts.	$ cts.	$ cts.	$ cts.			Month Day Year		$ cts.	$ cts.	$ cts.	$ cts.	$ cts.	$ cts.	$ cts.	$ cts.	$ cts.	
1		17						354	08		362	1	1st Half Paid 2nd Half Paid	MAY 31 1955 OCT 29 1955	7861		362		362						
2		17						354	08		362	2	1st Half Paid 2nd Half Paid	MAY 31 1955 OCT 29 1955	15165										
3	SOLD FOR TAXES	17						354	08		362	3											362		
4	SOLD FOR TAXES	579						12062	302		12364	4											12364		
5		101						2104	52		2156	5	PAID IN FULL	MAY 31 1955			2156								
6		278						5792	146		5938	6	PAID IN FULL	MAY 31 1955	6161		5938								
7		157						3270	82		3352	7	PAID IN FULL	APR 18 1955	4643		3352								
8		17						354	08		362	8	PAID IN FULL	APR 18 1955			362								
9		17						354	08		362	9	PAID IN FULL	MAY 28 1955											
10		193						4020	100		4120	10	PAID IN FULL	MAY 28 1955	5977		5206								
11		17						354	08		362	11	PAID IN FULL	MAY 28 1955											
12		17						354	08		362	12	PAID IN FULL	MAY 28 1955											
13		17						354	08		362	13	1st Half Paid 2nd Half Paid	MAY 31 1955 OCT 27 1955											
14		17						354	08		362	14	1st Half Paid 2nd Half Paid	MAY 31 1955 OCT 27 1955	14694 8836		2421		2421						
15		142						2958	74		3032	15	1st Half Paid 2nd Half Paid	MAY 31 1955 OCT 27 1955											
16		17						354	08		362	16	1st Half Paid 2nd Half Paid	MAY 31 1955 OCT 27 1955											
17		17						354	08		362	17	1st Half Paid 2nd Half Paid	MAY 31 1955 OCT 27 1955											
18		17						354	08		362	18	1st Half Paid 2nd Half Paid	MAY 31 1955 OCT 27 1955											
19												19													
20												20													
		1654						34454	852		35306						19797		2783				12726		

Assessment Roll and Tax List of Real Property in the Town of Hiram

Cass County, Minnesota, for Taxes for the Year 1954.

Form SC (54) McLEAN-BATES COMPANY, MINNEAPOLIS

*Indicate Type of Property: R-Residential, C-Commercial, I-Industrial, U-Utility, F-Farm

	IN WHOSE NAME ASSESSED	TO WHOM TRANSFERRED	DESCRIPTION OF PROPERTY: SUBDIVISION	Sec. or Lot	Town or Block	Reg	Number of Acres of Land: Acres	100ths	No. School District	Indicate Homestead Yes or No	Indicate Agricultural Yes or No	Indicate Type of Property	TRUE AND FULL VALUATIONS: LAND Exclusive of Structures or Improvements (Dollars)	BUILDINGS and Other Structures (Dollars)	MACHINERY Permanently Attached to Real Estate (Dollars)	TOTAL True and Full Value (Dollars)	ASSESSED VALUATIONS: RURAL: Homestead Up to $4,000 20% (Dollars)	RURAL: Over $4,000 and Non-Homestead 33⅓% (Dollars)	ALL OTHER: Homestead Up to $4,000 25% (Dollars)	ALL OTHER: Over $4,000 and Non-Homestead 40% (Dollars)	MACHINERY Permanently Attached to Real Estate 33⅓% (Dollars)	TOTAL ASSESSED VALUE (Dollars)	Total Assessed Value as Equalized by the Board of Review (Dollars)	FINAL EQUALIZED VALUE (Dollars)
1	A. E. & Selma M. Stocks		Outlots	a	3		Unl	170	up	C			42	393		435		145				145		
2	The Lundtke Company			B	Lee Park Add		"	"	"	I			24			24		8				8		
3	~~Russell L. Cook~~		Park Outlots	B			"	"	"	I			24			24		8				8		
4	The Lundtke Company		"	b			"	"	"	I			42			42		14				14		
5																								
6																								
7																								
8																								
9																								
10																								
11																								
12																								
13																								
14																								
15																								
16																								
17																								
18																								
19																								
20																								
													162	393		555		175				175		

	SOLD FOR TAXES	VALUATIONS BY SCHOOL DISTRICTS AS EQUALIZED BY DEPARTMENT OF TAXATION: District No. ..... Rate ..... Mills	District No. 3 Rate 2.0 Mills	District No. ..... Rate ..... Mills	District No. ..... Rate ..... Mills	District No. ..... Rate ..... Mills	District No. ..... Rate ..... Mills	Tax including State Homestead ..... Mills	State Tax on Non-Homestead 4.4 Mills	SPECIAL TAXES	TOTAL TAXES		PAID	WHEN PAID (Month Day Year)	Number of Receipt	March Settlement 1955	June Settlement 1955	Penalty	November Settlement 1955	Penalty	Collections to First Monday in January 1956	Penalty	Delinquent on First Monday in January 1956	Penalty	Total Delinquent Tax and Penalty	REMARKS
		Dollars	Dollars	Dollars	Dollars	Dollars	Dollars	$ cts.	$ cts.	$ cts.	$ cts.					$ cts.	$ cts.	$ cts.	$ cts.	$ cts.	$ cts.	$ cts.	$ cts.	$ cts.	$ cts.	
1		145						30.20	76		30.96	1	1st Half Paid 2nd Half Paid	MAY 31 1955 OCT 27 1955	7761 15105		15.48		10.48							
2		8						1.66	04		1.70	2	1st Half Paid 2nd Half Paid	MAY 31 1955 OCT 27 1955	8838 14694		.85		.85							
3		8						1.66	04		1.70	3	PAID IN FULL	MAY 31 1955	4465		1.70									
4		14						2.92	08		3.00	4	1st Half Paid 2nd Half Paid	MAY 31 1955 OCT 27 1955	8838 14694		1.50		1.50							
5												5														
6												6														
7												7														
8												8														
9												9														
10												10														
11												11														
12												12														
13												13														
14												14														
15												15														
16												16														
17												17														
18												18														
19												19														
20												20														
		175						36.44	92		37.36						19.53		17.83							

Assessment Roll and Tax List of Real Property in the Town of Hiram, Cass County, Minnesota, for Taxes for the Year 1954.

Form 3C (54) INLAND-RATE COMPANY, MINNEAPOLIS

*Indicate Type of Property: R-Residential, C-Commercial, I-Industrial, U-Utility, F-Farm

	In Whose Name Assessed	To Whom Transferred	Description of Property: Subdivision	Sec. or Lot	Town or Block	Reg	Number of Acres of Land: Acres	Tenths	No. School District	Indicate Homestead Type or No.	Indicate Agricultural Type or No.	Indicate Type of Property*	True and Full Valuations: Land Exclusive of Structures Improvements (Dollars)	Buildings and Other Structures (Dollars)	Machinery Permanently Attached to Real Estate (Dollars)	Total True and Full Value (Dollars)	Assessed Valuations: Rural: Homestead Up to $8,000 20% (Dollars)	Rural: Over $8,000 and Non-Homestead 33⅓% (Dollars)	All Other: Homestead Up to $1,000 25% (Dollars)	All Other: Over $1,000 and Non-Homestead 40% (Dollars)	All Other: Machinery Permanently Attached to Real Estate 33⅓% (Dollars)	Total Assessed Value (Dollars)	Total Assessed Value as Equalized by the Board of Review (Dollars)	Final Equalized Value (Dollars)
			Charlton Beach (Lots 1 & 2 Sec. 3-140-31)																					
1	Anne Frances Buck			1					Dm	no		R	110	1165		1275		425				425		
2	Avar C. & Shirley B. Sigveland			2						"		R	100	350		450		150				150		
3	Helen Reese			3						"		R	100	239		339		113				113		
4	Ruth A. Loosten			4						"		R	100	119		219		73				73		
5	William M. Eckenberry			5						"		R	110	640		750		250				250		
6	Marvin A. Kennedy		Pt. 125' of	5						"		R	125	700		825		275				275		
7	Marcia M. Eckenberry			6						"		R	100	800		900		300				300		
8	June & Allen L. Dewey			7						"		R	100	407		507		169				169		
9	Mary E. Shelton			8						"		R	100	575 / 725		675 / 825		225 / 275				225 / 275		226
10	Chas. W. & Anna C. Rowe			9						"		R	75	600		675		225				225		
11	Ollie C. & June Cochran			10						"		R	75	666		741		247				247		
12	Alfred C. & Ingrid West			11						yes		R	150	900		1050	210					210		
13	H. M. & Lone Carpenter		N½ of	12						no		R	51	798		849		283				283		
14	R. A. & Thelma L. Finley		E½ of	12						"		R	50	1000		1050		350				350		
15	Edward N. & Jean M. Cook		That part of Lot 13 lying S. of N. line of Lot 14							"		L	51			51		17				17		
16	Sam V. Carpenter		" "	14	"	"				"		R	50	1030		1080		360				360		
17	Arthur L. & Hunt & Evelyn	A. Hunt	" "	15	"	"				"		R	50	934		984		328				328		
18	J. M. Brandt		" "	16	"	"				"		L	51			51		17				17		
19																								
20																								
													1568	10933 / 12675		12471 / 14243	210	3807				4017		

	Sold for Taxes	Valuations by School Districts as Equalized by Department of Taxation: District No. ..... Rate ..... Mills	District No. ..... Rate ..... Mills	District No. ..... Rate ..... Mills	District No. 2649 Rate 5 / 22 Mills	District No. ..... Rate ..... Mills	District No. ..... Rate ..... Mills	Tax including State Homestead ..... Mills	State Tax on Non-Homestead 5.22 Mills	Special Taxes	Total Taxes
1					425			9.926	2.22		9.926
2					150			3.424	.78		3.502
3					113			2.580	.58		2.638
4					73			1.666	.38		1.704
5					250			5.708	1.30		5.838
6					275			6.278	1.44		6.422
7					300			6.850	1.56		7.006
8	SOLD FOR TAXES				169			3.858	.88		3.946
9					225			5.136	1.18		5.254
10					225			5.136	1.18		5.254
11					247			5.640	1.28		5.768
12					210			4.794			4.794
13					283			6.462	1.48		6.610
14					350			7.990	1.82		8.172
15					17			.388	.08		.396
16					360			8.220	1.88		8.408
17					328			7.488	1.72		7.660
18					17			.388	.08		.396
19											
20											
					4210 / 5800 / 401			91.710	14.84		93.694

	Paid	When Paid: Month	Day	Year	Number of Receipt	March Settlement 1955 ($ cts.)	June Settlement 1955 ($ cts.)	Penalty	November Settlement 1955	Penalty	Collections to First Monday in January 1956	Penalty	Delinquent as First Monday in January 1956	Total Delinquent Tax and Penalty	Remarks
1	PAID IN FULL	MAY	31	1955	8807		9.926								
2	PAID IN FULL	MAY	31	1955	8808		3.502								
3	PAID IN FULL	MAY	31	1955	8803		2.638								
4	PAID IN FULL	APR	13	1955	4898		1.704								
5													5.838	6.842	
6	PAID IN FULL	MAY	31	1955	8806		6.422								
7	PAID IN FULL	MAY	31	1955	8802		7.006								
8	PAID IN FULL	MAY	31	1955	8805		3.946								
9	PAID IN FULL	MAY	31	1955	8812		5.254								
10	PAID IN FULL	MAY	31	1955	8809		5.254								
11	PAID IN FULL	MAY	31	1955	8810		5.768								
12	PAID IN FULL 2nd Half Paid	MAY 28 SEP 13		1955 1955	6757 35022		4.794		32.05						
13	1st Half Paid	MAY 31		1955	6702		33.05								
14	PAID IN FULL	JAN 13		1954	52	81.72									
15	PAID IN FULL	JAN 29		1955	215	3.96									
16	PAID IN FULL	MAY 23		1955	6653		7.488								
17	PAID IN FULL	MAY 31		1955	12227		7.660								
18	PAID IN FULL	MAY 31		1955	8810		3.96								
19															
20															
						85.68	759.83		32.05				58.38		

Assessment Roll and Tax List of Real Property in the Town of Hiram, Cass County, Minnesota, for Taxes for the Year 1954.

Form 5C (54) 10M-10-53 CORPORATION, MINNEAPOLIS

*Indicate Type of Property: R-Residential, C-Commercial, I-Industrial, U-Utility, F-Farm

	In Whose Name Assessed	To Whom Transferred	Description of Property: Subdivision	Sec. or Lot	Town or Block	Rng	Number of Acres of Land	No. School District	Indicates Homestead Tax Yes or No	Indicates Agricultural Tax Yes or No	*Indicates Type of Property	True and Full Valuations: Land Exclusive of Structures Used for Improvements	Buildings and Other Structures	Machinery Permanently Attached to Real Estate	Total True and Full Value	Assessed Valuations: Rural: Homestead Up to $4,000 20%	Rural: Over $4,000 and Non-Homestead 33⅓%	All Other: Homestead Up to $4,000 25%	All Other: Over $4,000 and Non-Homestead 40%	Machinery Permanently Attached to Real Estate 33⅓%	Total Assessed Value	Total Assessed Value as Equalized by the Board of Review	Final Equalized Value
							Acres / 100ths					Dollars	Dollars	Dollars	Dollars	Dollars	Dollars	Dollars	Dollars	Dollars	Dollars	Dollars	Dollars
1	Mrs Blanche Groth		Peaceful Shores (Govt Lot 2 Sec 24 Twp 137 Rge 40)	1				Hiram	No	R		50	304		354		118				118		
2	Victor L. Anderson			2				"	"	R		50	328		378		126				126		
3	Victor L. Anderson & Theodore L. Anderson			3				"	"	L		51			51		17				17		
4	Hartsmack Lumber & Hardware Company Inc.		Paul & Harry Bueno	4 N½ of Lot 5				"	"	L		51	150		201		67				67		
5	Hartsmack Lumber & Hardware Co.			5 Lots 1 & 2 of 42				"	"	L		51			51		17				17		
6	" " "		" "	6				"	"	L		51			51		17				17		
7	" " "		" "	7				"	"	L		51			51		17				17		
8	Paul William Mosher			8				"	"	L		51			51		17				17		
9	John F. & Alma A. Greer			9				"	"	R		50	500		550	110					110		
10	" " "			10				"	"	R		51	384		435		145				145		
11	" " "			11				"	"	C		51	192		243		81				81		
12	C. G. Eckland			12		N½ of	12	"	"	R		51	192		243		81				81		
13	Lloyd F. & Philip C. Eckhorn			13		S½ of	12	"	"	R		51	327		378		126				126		
14	Newman F. Nies			14			10	"	"	L		51			51		17				17		
15	Wendal F. Nies			14				"	"	C		50	292		342		114				114		
16	Newman F. Nies			15				"	"	C		50	292		342		114				114		
17	Freda Nies			16				"	"	C		51	384		435		145				145		
18	Lu Vern L. Nies			17				"	"	C		50	130		180		60				60		
19	J. K. & Mollie Markfelder			18				"	"	R		51	336		387		129				129		
20	Walter M. Hirschberger			19				"	"	R		51	258		309		103				103		
												1014	4667		5681	110	1561				1671		

	Sold for Taxes	Valuations by School Districts as Equalized by Department of Taxation: District No. 2 Rate 2 Mills	District No.	District No.	District No.	District No.	Tax including State Homestead	State Tax on Non-Homestead 2.20 Mills	Special Taxes	Total Taxes		Paid	When Paid	Number of Receipt	March Settlement 1955	June Settlement 1955	Penalty	November Settlement 1955	Penalty	Collections to First Monday in January 1956	Penalty	Delinquent on First Monday in January 1956	Total Delinquent Tax and Penalty	Remarks
		Dollars	Dollars	Dollars	Dollars	Dollars	$ cts.	$ cts.	$ cts.	$ cts.			Month Day Year		$ cts.	$ cts.	$ cts.	$ cts.	$ cts.	$ cts.	$ cts.	$ cts.	$ cts.	
1		118					2458	62		2520		1st Half Paid	MAY 31 1955	8817		1260						1260	1260	
2		126					2624	66		2690		PAID IN FULL	MAY 31 1955	8777		2690								
3		17					354	08		362		PAID IN FULL	MAY 31 1955											
4		67					1396	34		1430		PAID IN FULL	MAY 23 1955	6008		1430								
5		17					354	08		362		PAID IN FULL	MAY 23 1955	6009		362								
6		17					354	08		362		PAID IN FULL	MAY 23 1955			362								
7		17					354	08		362		Paid in Full	MAY 23 1955			362								
8		17					354	08		362		PAID IN FULL	MAY 31 1955	8827		362								
9	SOLD FOR TAXES	110					2242			2242		1st Half Paid	MAY 23 1955			1156		1156						
10	SOLD FOR TAXES	145					3020	76		3096		2nd Half Paid	SEP 21 1955	5721		1548		1548						
11	SOLD FOR TAXES	81					1688	42		1730		1st Half Paid	MAY 23 1955	13800		865		865						
12		81					1688	42		1730		2nd Half Paid	SEP 21 1955			1730								
13		126					2624	66		2690		PAID IN FULL	MAY 31 1955	8828		2690								
14		17					354	08		362		PAID IN FULL	MAY 31 1955	8821		362								
15		114					2374	60		2434		Part Paid	MAY 31 1955	8616		181		181						
16		114					2374	60		2434		Balance Paid	OCT 11 1955	13850										
17		145					3020	76		3096		PAID IN FULL	MAY 31 1955	8841		3096								
18		60					1250	32		1282		PAID IN FULL	OCT 15 1955	14354				1282	45					
19		129					2688	68		2756		PAID IN FULL	FEB 21 1955	4495	27 56									
20		103					2146	54		2200		PAID IN FULL	MAY 31 1955	8823		2200								
	H	110																						
		1514																						
		1624					33766	786		34552					1756	23080		7456				1260		

Assessment Roll and Tax List of Real Property in the Town of Hiram, Cass County, Minnesota, for Taxes for the Year 1954.

Form 5C (54)

*Indicate Type of Property: R-Residential, C-Commercial, I-Industrial, U-Utility, F-Farm

Peaceful Shores

Line	In Whose Name Assessed	To Whom Transferred	Subdivision	Sec. or Lot	Town or Block	Rng	Acres of Land	No. School District	Homestead Yes or No	Agricultural Yes or No	Type of Property	Land (Dollars)	Buildings and Other Structures	Machinery	Total True and Full Value	Rural Homestead up to $4,000 20%	Rural Over $4,000 and Non-Homestead 33⅓%	All Other Homestead up to $4,000 25%	All Other Over $4,000 and Non-Homestead 40%	Machinery 33⅓%	Total Assessed Value	Equalized by Board of Review	Final Equalized Value
1	Paul William Moshier			20				Un	No	yes	L	51			51		17				17		
2	Carl A. Ryan			21					"	"	L	51			51		17				17		
3	Torgrim Evenson			22					"	"	L	51			51		17				17		
4	John C. & Marie K. Jensen		W'ly ½ of	23					"	"	L	51			51		17				17		
5	Lewis J. & Ruth A. Falk		E'ly ½ of	23					"	"	L	51			51		17				17		
6	Wendell L. & Lawrence (Laverne) L. Nies			24					"	"	L	51			51		17				17		
7	~~Elvin L. & Clarice L. Stevens~~	Carl A Ryan		25					"	"	L	51			51		17				17		
8	~~" " "~~	" " "		26					"	"	L	51			51		17				17		
9	William E. & Ruth M. Mann			27					"	"	L	51			51		17				17		
10	" " "			28					"	"	L	51			51		17				17		
11	Newman G. Nies			29					"	"	L	51			51		17				17		
12	Roy C. & Grace J. Kiker			30 less NE'ly 20'					"	"	R	51	237		288		96				96		
13	Carl C. & Nellie A. Smith	Michael Jr. + Annie C. Kasta		31 + NE'ly 20' of Lot 30					"	"	R	51	207		258		86				86		
14	Floyd L. & Vera Ilene Brady			32					"	"	L	51			51		17				17		
15	Carl A. Ryan			33					"	"	L	51			51		17				17		
16	Stephan A. & Elizabeth M. Weinhandl			34					"	"	C	51	261		312		104				104		
17	" "	"		35					"	"	C	50	301		351		117				117		
18	" "	"		36					"	"	C	51	201		252		84				84		
19	Ralph C. & Cora Lee Arbaugh			37					"	"	R	51	702		753		251				251		
20	" " "			38					yes	"	C	50	325		375	75					75		
												1018	2234		3252	75	959				1034		

Line	Sold for Taxes	District 31, Rate 22 Mills (Dollars)	District	District	District	District	District	Tax including State Homestead	State Tax on Non-Homestead 5.22 Mills	Special Taxes	Total Taxes	Paid	When Paid	Number of Receipt	March Settlement 1955	June Settlement 1955	Penalty	November Settlement 1955	Penalty	Collections to First Monday in January 1956	Penalty	Delinquent on First Monday in January 1956	Total Delinquent Tax and Penalty	Remarks
1		17						3.54	.08		3.62	PAID IN FULL	MAY 31 1955	8827		3.62								
2		17						3.54	.08		3.62	PAID IN FULL	MAY 31 1955	8813		3.62								
3		17						3.54	.08		3.62	PAID IN FULL	FEB 28 1955	2818	3.62									
4		17						3.54	.08		3.62	PAID IN FULL	MAY 31 1955	8818		3.62								
5		17						3.54	.08		3.62	PAID IN FULL	JUL 21 1955	9610				3.62	.07					
6		17						3.54	.08		3.62	PAID IN FULL	MAY 31 1955	7388		3.62								
7		17						3.54	.08		3.62	PAID IN FULL	JAN 27 1955	147	7.24									
8		17						3.54	.08		3.62	PAID IN FULL	JAN 27 1955											
9		17						3.54	.08		3.62	PAID IN FULL	MAY 31 1955	8843		7.24								
10		17						3.54	.08		3.62	PAID IN FULL	MAY 31 1955											
11		17						3.54	.08		3.62	Part Paid / Balance Paid	MAY 31 1955 / OCT 1955	8819 / 13875		1.31		2.31						
12		96						20.00	.50		20.50	PAID IN FULL	MAY 31 1955	8816		20.50								
13		86						17.92	.44		18.36	PAID IN FULL	MAY 19 1955	5805		18.36								
14		17						3.54	.08		3.62	PAID IN FULL	MAY 31 1955	8826		3.62								
15		17						3.54	.08		3.62	PAID IN FULL	JAN 27 1955	147	3.62									
16		104						21.66	.54		22.20	2nd Half Paid / 1st Half Paid	OCT 31 1955 / MAY 31 1955	15266										
17		117						24.38	.62		25.00	2nd Half Paid / 1st Half Paid	OCT 31 1955 / MAY 31 1955	8822		32.57		32.57						
18		84						17.50	.44		17.94	2nd Half Paid / 1st Half Paid	OCT 31 1955 / MAY 31 1955											
19		251						52.28	1.32		53.60	1st Half Paid / 2nd Half Paid	MAY 23 1955 / AUG 29 1955	5734		34.61								
20		H 75						15.62			15.62	1st Half Paid / 2nd Half Paid	MAY 23 1955 / AUG 29 1955	13589				34.61						
		H 75 959 1034						215.38	4.90		220.28				14.48	132.69		73.11						

Assessment Roll and Tax List of Real Property in the Town of Hiram

Cass County, Minnesota, for Taxes for the Year 1954.

Form 3C (54) [illegible]

*Indicate Type of Property: R-Residential, C-Commercial, I-Industrial, U-Utility, F-Farm

	In Whose Name Assessed	To Whom Transferred	Description of Property: Subdivision	Sec. or Lot	Town or Block	Rng	Number of Acres of Land (Acres / 1000ths)	Sec. School District	Indicate Homestead Tax or No	Indicate Agricultural Tax or No	*Indicate Type of Property	Land Exclusive of Structures and Improvements (Dollars)	Buildings and Other Structures (Dollars)	Machinery Permanently Attached to Real Estate (Dollars)	Total True and Full Value (Dollars)	Rural Assessed Valuations: Homestead Up to $1,000 20% (Dollars)	Rural: Over $1,000 and Non-Homestead 33⅓% (Dollars)	All Other Assessed Valuations: Homestead Up to $1,000 25% (Dollars)	All Other: Over $1,000 and Non-Homestead 40% (Dollars)	All Other: Machinery Permanently Attached to Real Estate 33⅓% (Dollars)	Total Assessed Value (Dollars)	Total Assessed Value as Equalized by the Board of Review (Dollars)	Final Equalized Value (Dollars)
1	Paul C. Huckleberry		Peaceful Shores	39				Ind	No	Ag	L	51			51		17				17		
2	" "			40				"	"	"	L	51			51		17				17		
3	Gerald H. & Helen M. Darrow			41				no yes	"	"	R	50	594 / 510 H		1,151	112	197				2,74		
4	" " "			42				no yes	"	"	C	50 H	261 / 161 H		311	10	87				97		
5	" " "			43				No	"	"	C	50	505		555		185				185		
6	Oscar M. & Lizzella Magnuson			44				"	"	"	R	51	336		387		129				129		
7	Irving A. & Hazel M. Pellum			45				"	"	"	R	51	303		354		118				118		
8	Henry P. & Ryan			46				"	"	"	L	51			51		17				17		
9	" " "			47				"	"	"	L	51			51		17				17		
10	Carl A. Ryan			48				"	"	"	L	51			51		17				17		
11	James M. Hicks			49				"	"	"	L	51			51		17				17		
12	" "			50				"	"	"	L	51			51		17				17		
13	John L. & Alma L. Greer		Outlots	A				"	"	"	C	202	1100		1302		434				434		
14	Carroll Ryan			B				"	"	"	L	150			150		50				50		
15	" "			C				"	"	"	L	99			99		33				33		
16																							
17																							
18																							
19																							
20																							
												1260	3666		4926	122	1357				1479		

	Sold for Taxes	Valuations by School Districts as Equalized by Department of Taxation: District No. Rate Mills	District No. Rate Mills	District No. Rate Mills	District No. Rate Mills	District No. Rate Mills	District No. Rate Mills	Tax including State Homestead Mills ($ cts.)	State Tax on Non-Homestead 52.7 Mills ($ cts.)	Special Taxes ($ cts.)	Total Taxes ($ cts.)	Paid	When Paid (Month Day Year)	Number of Receipt	March Settlement 1955 ($ cts.)	June Settlement 1955 ($ cts.)	Penalty ($ cts.)	November Settlement 1955 ($ cts.)	Penalty ($ cts.)	Collections to First Monday in January 1956 ($ cts.)	Penalty ($ cts.)	Delinquent on First Monday in January 1956 ($ cts.)	Total Delinquent Tax and Penalty ($ cts.)	Remarks
1		17						354	08		362	PAID IN FULL	AUG 1 1955					724						Peaceful Shores 147
2		17						354	08		362	PAID IN FULL	AUG 1 1955	1987										
3		H 112 / 197						6436	102		6538	2nd Half Paid / 1st Half Paid	SEP 1 6 1955 / APR 2 8 1955											
4		H 10 / 87						2020	46		2066	2nd Half Paid / 1st Half Paid	SEP 1 7 1955 / APR 2 8 1955	3258 / 3763		62 77		62 77						
5		185						3854	96		3950	1st Half Paid	APR 2 8 1955											
6		129						2688	68		2756	PAID IN FULL	MAY 3 1 1955	8615		27 56								
7		118						2458	62		2520	PAID IN FULL	MAY 3 1 1955	8614		25 20								
8		17						354	08		362	PAID IN FULL	MAY 3 1 1955	8743		3 62								
9		17						354	08		362	PAID IN FULL	MAY 3 1 1955			3 62								
10		17						354	08		362	PAID IN FULL	JAN 2 7 1955	167	3 62									
11		17						354	08		362											36 22	398	
12		17						354	08		362											36 22	398	
13		434						9040	226		9266	1st Half Paid / 2nd Half Paid	MAY 2 4 1955 / SEP 2 1 1955	5700 / 7700		51 33		4133						
14		50						1042	26		1068	PAID IN FULL	JAN 2 7 1955	167	1068									
15		33						688	18		706	PAID IN FULL	MAY 2 7 1955	6140		706								
16																								
17																								
18																								
19																								
20																								
		H 122 / 1357						30704	700		31404				1438	18116		11404				724		

Assessment Roll and Tax List of Real Property in the Town of Hiram, Cass County, Minnesota, for Taxes for the Year 1954.

Form SC (54) MILLS-GATE COMPANY, MINNEAPOLIS

*Indicate Type of Property: R-Residential, C-Commercial, I-Industrial, U-Utility, F-Farm

	In Whose Name Assessed	To Whom Transferred	Description of Property: Subdivision	Sec. or Lot	Town or Block	Rng	Number of Acres of Land		No. School District	Indicate Homestead Yes or No	Indicate Agricultural Yes or No	*Indicate Type of Property	True and Full Valuations: Land Exclusive of Structures Thereon Improvements	Buildings and Other Structures	Machinery Permanently Attached to Real Estate	Total True and Full Value	Assessed Valuations: Rural: Homestead Up to $4,000 20%	Rural: Over $4,000 and Non-Homestead 33⅓%	All Other: Homestead Up to $4,000 25%	All Other: Over $4,000 and Non-Homestead 40%	All Other: Machinery Permanently Attached to Real Estate 33⅓%	Total Assessed Value	Total Assessed Value as Equalized by the Board of Review	Final Equalized Value
							Acres	100ths					Dollars	Dollars	Dollars	Dollars	Dollars	Dollars	Dollars	Dollars	Dollars	Dollars	Dollars	Dollars
1	Henry R & Augusta Henderson		(Part of Lot 4 Sec 13-140-31)	1					Un	no	yes	R	50	190		240		80				80		
2	" " "			2						"	"	C	51	168		219		73				73		
3	" " "			3						yes	no	C	50	345		395	79					79		
4	" " "			4						no	yes	C	51	471		522		174				174		
5	" " "			5						"	"	C	51	150		201		67				67		
6	Vernon V & Gretchen A Christiansen	Louis M Mossop & Dorothy J Mucklow		6						"	"	R	50	174		225		75				75		
7	Bessie Kendall			7						"	"	C	50	175		225		75				75		
8	" "			8						"	"	C	51	144		195		65				65		
9	" "			9						"	"	C	51	138		189		63				63		
10	" "			10						"	"	C	51	138		189		63				63		
11	" "			11						"	"	L	51			51		17				17		
12																								
13																								
14																								
15																								
16																								
17																								
18																								
19																								
20													568	2693		2651	79	762				841		

	Sold for Taxes	Valuations by School Districts as Equalized by Department of Taxation: District No. 1 Rate 31.8 Mills	District No. 2 Rate 31.8 Mills	District No. 3 Rate 31.8 Mills	District No. 4 Rate 31.8 Mills	District No. 5 Rate 31.8 Mills	District No. 6 Rate 31.8 Mills	Tax including State Homestead 10 Mills	State Tax on Non-Homestead 5.2 Mills	Special Taxes	Total Taxes		Paid	When Paid Month	Day	Year	Number of Receipt	March Settlement 1955	June Settlement 1955	Penalty	November Settlement 1955	Penalty	Collections to First Monday in January 1956	Penalty	Delinquent on First Monday in January 1956	Total Delinquent Tax and Penalty	Remarks
		Dollars	Dollars	Dollars	Dollars	Dollars	Dollars	$ cts.	$ cts.	$ cts.	$ cts.								$ cts.	$ cts.	$ cts.	$ cts.	$ cts.	$ cts.	$ cts.	$ cts.	$ cts.	
1		80						1666	42		1708	1	PAID IN FULL	APR	11	1955			1708								
2		73						1520	38		1558	2	PAID IN FULL	APR	11	1955			1558								
3				79				1804			1804	3	PAID IN FULL	APR	11	1955	5174		1804								
4		174						3624	90		3714	4	PAID IN FULL	APR	11	1955			3714								
5		67						1396	34		1430	5	PAID IN FULL	APR	11	1955			1430								
													Part Paid	MAY	31	1955	5830		800								
6		75						1562	40		1602	6														Bozzy 882	
7		75						1562	40		1602	7	PAID IN FULL	MAY	31	1955											
8		65						1354	34		1388	8	PAID IN FULL	MAY	31	1955			6048								
9		63						1312	32		1344	9	PAID IN FULL	MAY	31	1955	1124										
10		63						1312	32		1344	10	PAID IN FULL	MAY	31	1955											
11		17						354	08		362	11	PAID IN FULL	MAY	31	1955											
12												12															
13												13															
14												14															
15												15															
16												16															
17												17															
18												18															
19												19															
20		752	H	79	H 79 / 752 / 80	na		1804 / 15662 / 17466	390		18856	20							17454							902	

Assessment Roll and Tax List of Real Property in the Town of Hiram, Cass County, Minnesota, for Taxes for the Year 1954.

*Indicate Type of Property: R-Residential, C-Commercial, I-Industrial, U-Utility, F-Farm

Name whose name assessed	To whom transferred	Description of property: Subdivision	Sec. or Lot	Town or Block	Reg	Number of Acres of Land (Acres)	(Tenths)	No. School District	Indicate Homestead Yes or No	Indicate Agricultural Tax or No	* Indicate Type of Property	True and Full Valuations: Land Exclusive of Structures and Improvements (Dollars)	Buildings and Other Structures (Dollars)	Machinery Permanently Attached to Real Estate (Dollars)	Total True and Full Value (Dollars)	Assessed Valuations: Rural: Homestead Up to $1,000 20%	Rural: Over $4,000 and Non-Homestead 33⅓%	All Other: Homestead Up to $1,000 25%	All Other: Over $4,000 and Non-Homestead 40%	Machinery Permanently Attached to Real Estate 33⅓%	Total Assessed Value (Dollars)	Total Assessed Value as Equalized by the Board of Review (Dollars)	Final Equalized Value (Dollars)
		Peaceful Valley (Part of Lots 3 & 4 Sec. 10-140-31)																					
Lisa L. & Esther L. Harles			1					140	no		R	99	66		165		55				55		
L. L. & Esther L. Harles			2						"	"	R	99	300		399		133				133		
L. L. & Esther M. Knaack			3						"	"	R	99	252		351		117				117		
Jessie Kendall	Jessie		4						"	"	R	99	135		234		78				78		
~~Clarence & Jessie Kendall~~	Jessie		5						"	"	L	99			99		33				33		
" " "			6						"	"	L	99			99		33				33		
Earl A. Ryan			7						"	"	L	99			99		33				33		
~~Clarence & Jessie Kendall~~	Jessie		8						"	"	L	99			99		33				33		
Earl A. Ryan			9						"	"	L	150			150		50				50		
" "			10						"	"	L	99			99		33				33		
" "			11						"	"	L	99			99		33				33		
" "			12						"	"	L	99			99		33				33		
" "			13						"	"	L	99			99		33				33		
" "			14						"	"	L	99			99		33				33		
" "			15						"	"	L	99			99		33				33		
" "			16						"	"	L	99			99		33				33		
" "			17						"	"	L	99			99		33				33		
" "			18						"	"	L	99			99		33				33		
Mary Forrest & George R. Hopper			19						"	"	L	51			51		17				17		
" " " "			20						"	"	L	50	40		90		30				30		
												1934	975		2909		909				909		

Name whose name assessed	Sold for taxes	Valuations by school districts as equalized by department of taxation: District No. 140 Rate 20 Mills	District No. Rate Mills	District No. Rate Mills	District No. Rate Mills	District No. Rate Mills	Tax including State Homestead	State Tax on Non-Homestead 5.3 Mills	Special Taxes	Total Taxes		Paid	When paid: Month	Day	Year	Number of Receipt	March Settlement 1955	June Settlement 1955	Penalty	November Settlement 1955	Penalty	Collections to First Monday in January 1956	Penalty	Delinquent on First Monday in January 1956	Penalty	Total Delinquent Tax and Penalty	Remarks
		Dollars	Dollars	Dollars	Dollars	Dollars	$ cts.	$ cts.	$ cts.	$ cts.							$ cts.	$ cts.	$ cts.	$ cts.	$ cts.	$ cts.	$ cts.	$ cts.	$ cts.	$ cts.	
	1		55				11.46	28		11.74	1	PAID IN FULL	MAY	31	1955	6833		11.74									
	2		133				27.70	70		28.40	2	PAID IN FULL	MAY	31	1955			28.40									
	3		117				24.38	62		25.00	3	PAID IN FULL	AUG	16	1955	13338				25.00	62						
	4		78				16.24	40		16.64	4	PAID IN FULL	MAY	12	1955	5378		16.64									
	5		33				6.88	18		7.06	5	PAID IN FULL	MAY	31	1955	7833		7.06									
	6		33				6.88	18		7.06	6	2nd Half Paid 1st Half Paid	OCT MAY	26 5	1955 1955	14778 6315		3.53		3.53							
	7		33				6.88	18		7.06	7	PAID IN FULL	MAY	27	1955	6141		7.06									
	8		33				6.88	18		7.06	8	2nd Half Paid 1st Half Paid	OCT MAY	26 5	1955 1955	14778 6315		3.53		3.53							
	9		50				10.42	26		10.68	9	2nd Half Paid 1st Half Paid	OCT MAY	31 31	1955 1955	1256		12.40		12.40							
	10		33				6.88	18		7.06	10	2nd Half Paid 1st Half Paid	OCT MAY	31 31	1955 1955	7943											
	11		33				6.88	18		7.06	11	2nd Half Paid 1st Half Paid	OCT MAY	31 31	1955 1955												
	12		33				6.88	18		7.06	12	PAID IN FULL	MAY	27	1955												
	13		33				6.88	18		7.06	13	PAID IN FULL	MAY	27	1955												
	14		33				6.88	18		7.06	14	PAID IN FULL	MAY	27	1955												
	15		33				6.88	18		7.06	15	PAID IN FULL	MAY	27	1955	6141		49.42									
	16		33				6.88	18		7.06	16	PAID IN FULL	MAY	27	1955												
	17		33				6.88	18		7.06	17	PAID IN FULL	MAY	27	1955												
	18		33				6.88	18		7.06	18	PAID IN FULL	MAY	27	1955												
	19		17				3.54	08		3.62	19	PAID IN FULL	MAY	31	1955	6831		3.62									
	20		30				6.24	16		6.40	20	PAID IN FULL	MAY	31	1955			6.40									
			909				189.42	484		194.26								149.86		44.46							

Assessment Roll and Tax List of Real Property in the Town of Hiram, Cass County, Minnesota, for Taxes for the Year 1954.

Form SC (54) [illegible]

*Indicate Type of Property: R-Residential, C-Commercial, I-Industrial, U-Utility, F-Farm

	In Whose Name Assessed	To Whom Transferred	Description of Property: Subdivision	Sec. or Lot	Town or Block	Rng	Number of Acres of Land: Acres	100ths	No. School District	Indicate Homestead Yes or No	Indicate Agricultural Yes or No	Indicate Kind of Property	True and Full Valuations: Land Exclusive of Structures and Improvements	Buildings and Other Structures	Machinery Permanently Attached to Real Estate	Total True and Full Value	Assessed Valuations: Rural: Homestead Up to $1,000 20%	Rural: Over $1,000 and Non-Homestead 33⅓%	All Other: Homestead Up to $1,000 25%	All Other: Over $1,000 and Non-Homestead 40%	Machinery Permanently Attached to Real Estate 33⅓%	Total Assessed Value	Total Assessed Value as Equalized by the Board of Review	Final Equalized Value
							Acres	100ths					Dollars	Dollars	Dollars	Dollars	Dollars	Dollars	Dollars	Dollars	Dollars	Dollars	Dollars	Dollars
1	Earl A. Ryan		Peaceful Valley	21					1-10	No	Yes	L	99			99		33				33		
2	" "			22					"	"	"	L	99			99		33				33		
3	" "			23					"	"	"	L	99			99		33				33		
4	Jesse A. Peterson			24					"	"	"	L	99			99		33				33		
5	" "			25					"	"	"	L	99			99		33				33		
6																								
7																								
8																								
9																								
10																								
11																								
12																								
13																								
14																								
15																								
16																								
17																								
18																								
19																								
20																								
													495			495		165				165		

	Sold for Taxes	Valuations by School Districts as Equalized by Department of Taxation: District No. ..... Rate ..... Mills	District No. 1 Rate 34 Mills	District No. ..... Rate ..... Mills	District No. ..... Rate ..... Mills	District No. ..... Rate ..... Mills	District No. ..... Rate ..... Mills	Tax including State Homestead ..... Mills	State Tax on Non-Homestead 5.2 Mills	Special Taxes	Total Taxes	Paid	When Paid: Month	Day	Year	Number of Receipt	March Settlement 1955	June Settlement 1955	Penalty	November Settlement 1955	Penalty	Collections to First Monday in January 1956	Penalty	Delinquent on First Monday in January 1956	Total Delinquent Tax and Penalty	Remarks
		Dollars	Dollars	Dollars	Dollars	Dollars	Dollars	$ cts.	$ cts.	$ cts.	$ cts.						$ cts.	$ cts.	$ cts.	$ cts.	$ cts.	$ cts.	$ cts.	$ cts.	$ cts.	
1			33					688	18		706	1	PAID IN FULL	MAY	31	1955	8132	706								
2			33					688	18		706	2	PAID IN FULL	MAY	31	1955		706								
3	SOLD FOR TAXES		33					688	18		706	3	PAID IN FULL	MAY	31	1955										
4			33					688	18		706	4	PAID IN FULL	MAY	31	1955	8136	2118								
5			33					688	18		706	5	PAID IN FULL	MAY	31	1955										
6												6														
7												7														
8												8														
9												9														
10												10														
11												11														
12												12														
13												13														
14												14														
15												15														
16												16														
17												17														
18												18														
19												19														
20												20														
			165					3440	90		3530							2530								

Assessment Roll and Tax List of Real Property in the Town of Hiram, Cass County, Minnesota, for Taxes for the Year 1954.

Form SC (54) 50,000-5-54 Sheriff, Minnesota

*Indicate Type of Property: R-Residential, C-Commercial, I-Industrial, U-Utility, F-Farm

	In Whose Name Assessed	To Whom Transferred	Description of Property: Subdivision	Sec. or Lot	Town or Block	Rng	Number of Acres of Land (Acres / 100ths)	No. School District	Indicate Homestead Tax Yes or No	Indicate Exclusive Homestead Tax Yes or No	Indicate Type of Property	True and Full Valuations: Land Exclusive of Structures and Improvements (Dollars)	Buildings and Other Structures (Dollars)	Machinery Permanently Attached to Real Estate (Dollars)	Total True and Full Value (Dollars)	Assessed Valuations: Rural: Homestead Up to $4,000 20% (Dollars)	Rural: Over $4,000 and Non-Homestead 33⅓% (Dollars)	All Other: Homestead Up to $4,000 25% (Dollars)	All Other: Over $4,000 and Non-Homestead 40% (Dollars)	Machinery Permanently Attached to Real Estate 33⅓% (Dollars)	Total Assessed Value (Dollars)	Total Assessed Value as Equalized by the Board of Review (Dollars)	Final Equalized Value (Dollars)
1	William H & Martha Elsie Kimbrough		(Park Of Lot 2 - Sec. 24-140-31) Sunset View 1 Ave N 50' of 2 & 6'	1				Ave	No	yes	R	30	462		492		164				164		
2	Foster D & Mary E. Shepard & Etha M. Jones E. Carroll E 6½ x N 50' of	1						"	"	"	L	24			24		8				8		
3	William H & Martha Elsie Kimbrough	2						yel	"	"	L	15			15	3					3		
4	Melvin L & Emily C. Dillard	3						No	"	"	L	15			15		5				5		
5	Earl L & Barbara A. Ford	4						"	"	"	L	15			15		5				5		
6	Edward E & Eileen E. Bodenhofer	5						"	"	"	L	15			15		5				5		
7	Norman & Betty Ann Glass	6						"	"	"	L	15			15		5				5		
8	Lorraine C. Bodenhofer	7						"	"	"	L	15			15		5				5		
9	Lawrence A & Iris A. Nelson	8						"	"	"	L	15			15		5				5		
10	Hiram E & Anna C. Bodenhofer	9						yel	"	"	L	15			15	3					3		
11	" " "	10						"	"	"	L	15			15	3					3		
12	" " "	11						"	"	"	L	15			15	3					3		
13																							
14																							
15																							
16																							
17																							
18																							
19																							
20																							
												264	462		666	12	202				214		

	Sold for Taxes	Validations by School Districts as Equalized by Department of Taxation: District No. ..... Rate ..... Mills	District No. ..... Rate ..... Mills	District No. ..... Rate ..... Mills	District No. ..... Rate ..... Mills	District No. ..... Rate ..... Mills	District No. ..... Rate ..... Mills	Tax including State Homestead ..... Mills	State Tax on Non-Homestead 5.2 Mills	Special Taxes	Total Taxes	Paid	When Paid: Month Day Year	Number of Receipt	March Settlement 1955	June Settlement 1955	Penalty	November Settlement 1955	Penalty	Collections to First Monday in January 1956	Penalty	Delinquent on First Monday in January 1956	Total Delinquent Tax and Penalty	Remarks
1								3416	86		3502	PAID IN FULL	MAY 31 1955			3502								
2								166	04		170	PAID IN FULL	MAY 31 1955	8127		170								
3		H	3					62			62	PAID IN FULL	MAY 31 1955			62								
4			5					104	02		106	PAID IN FULL	APR 27 1955	5224		106								
5			5					104	02		106	PAID IN FULL	MAY 31 1955	6917		106								
6			5					104	02		106	1st Half Paid	MAY 25 1955									53	50	
7			5					104	02		106	1st Half Paid	MAY 25 1955									53	50	
8			5					104	02		106	1st Half Paid	MAY 25 1955									53	50	
9			5					104	02		106	1st Half Paid	MAY 25 1955	6286		305						53	50	
10		H	3					62			62	1st Half Paid	MAY 25 1955									31	34	
11		H	3					62			62	1st Half Paid	MAY 25 1955									31	34	
12		H	3					62			62	1st Half Paid	MAY 25 1955									31	34	
13																								
14																								
15																								
16																								
17																								
18																								
19																								
20																								
		H	172 / 202 / 214					4454	102		4556					4251						365		

Assessment Roll and Tax List of Real Property in the Town of Hiram, Cass County, Minnesota, for Taxes for the Year 1954.

*Indicate Type of Property: R-Residential, C-Commercial, I-Industrial, U-Utility, F-Farm

In whose name assessed	To whom transferred		Description of property (Subdivision / Section, Lot, Block, Acres)	Sec. or Lot	Town or Block	Rng.	Number of Acres of Land (Acres / 100ths)	No. School District	Indicate Homestead Yes or No	Indicate Agricultural Yes or No	Indicate Type of Property	True and Full Valuations: Land Exclusive of Structures and Improvements (Dollars)	Buildings and Other Structures (Dollars)	Machinery Permanently Attached to Real Estate (Dollars)	Total True and Full Value (Dollars)	Assessed Valuations: Rural: Homestead Up to $1,000 20% (Dollars)	Rural: Over $4,000 and Non-Homestead 33⅓% (Dollars)	All Other: Homestead Up to $1,000 25% (Dollars)	All Other: Over $4,000 and Non-Homestead 40% (Dollars)	Machinery Permanently Attached to Real Estate 33⅓% (Dollars)	Total Assessed Value (Dollars)	Total Assessed Value as Equalized by the Board of Review (Dollars)	Final Equalized Value (Dollars)
Earl A. Ryan		1	12th Addition to Temple Park (Part of Lots 2-3-4 Sec. 13-140-24)	51				Uni	No	Yes	L	15			15		5				5		
" "		2		52				"	"	"	L	15			15		5				5		
Everett L. Nikolosky Jr., Everett L. Sr. & Dale Nikolosky		3		53				"	"	"	L	15			15		5				5		
Earl A. Ryan		4		54				"	"	"	L	15			15		5				5		
" "		5		55				"	"	"	L	15			15		5				5		
" "		6		56				"	"	"	L	15			15		5				5		
" "		7		57				"	"	"	L	15			15		5				5		
" "		8		58				"	"	"	L	15			15		5				5		
" "		9		59				"	"	"	L	15			15		5				5		
" "		10		60				"	"	"	L	15			15		5				5		
" "		11		61				"	"	"	L	15			15		5				5		
" "		12		62				"	"	"	L	15			15		5				5		
" "		13		63				"	"	"	L	15			15		5				5		
" "		14		64				"	"	"	L	15			15		5				5		
" "		15		65				"	"	"	L	15			15		5				5		
" "		16		66				"	"	"	L	15			15		5				5		
" "		17		67				"	"	"	L	15			15		5				5		
" "		18		68				"	"	"	L	15			15		5				5		
" "		19		69				"	"	"	L	15			15		5				5		
" "		20		70				"	"	"	L	15			15		5				5		
												300			300		100				100		

Sold for taxes	Valuations by school districts as equalized by department of taxation: District No. ..... Rate ..... Mills (District No. 11 Rate 23.2 Mills)	District No. ..... Rate ..... Mills	District No. ..... Rate ..... Mills	District No. ..... Rate ..... Mills	District No. ..... Rate ..... Mills	Tax including State Homestead ..... Mills	State Tax on Non-Homestead 8.2 Mills	Special taxes	Total taxes		Paid	When paid (Month Day Year)	Number of Receipt	March Settlement 1955	June Settlement 1955	Penalty	November Settlement 1955	Penalty	Collections to First Monday in January 1956	Penalty	Delinquent on First Monday in January 1956	Total Delinquent Tax and Penalty	Remarks
	Dollars	Dollars	Dollars	Dollars	Dollars	Dollars	$ cts.	$ cts.	$ cts.					$ cts.	$ cts.	$ cts.	$ cts.	$ cts.	$ cts.	$ cts.	$ cts.	$ cts.	
1		5					1.04	.02		1.06	1	PAID IN FULL	MAY 27 1955	6139		1.06							
2		5					1.04	.02		1.06	2	PAID IN FULL	MAY 27 1955			1.06							
3		5					1.04	.02		1.06	3	PAID IN FULL	MAY 14 1955	5635		1.06							
4		5					1.04	.02		1.06	4	PAID IN FULL	MAY 27 1955			1.06							
5		5					1.04	.02		1.06	5	PAID IN FULL	MAY 27 1955			1.06							
6		5					1.04	.02		1.06	6	PAID IN FULL	MAY 27 1955			1.06							
7		5					1.04	.02		1.06	7	PAID IN FULL	MAY 27 1955			1.06							
8		5					1.04	.02		1.06	8	PAID IN FULL	MAY 27 1955			1.06							
9		5					1.04	.02		1.06	9	PAID IN FULL	MAY 27 1955			1.06							
0		5					1.04	.02		1.06	10	PAID IN FULL	MAY 27 1955	6139		1.06							
1		5					1.04	.02		1.06	11	PAID IN FULL	MAY 27 1955			1.06							
2		5					1.04	.02		1.06	12	PAID IN FULL	MAY 27 1955			1.06							
3		5					1.04	.02		1.06	13	PAID IN FULL	MAY 27 1955			1.06							
4		5					1.04	.02		1.06	14	PAID IN FULL	MAY 27 1955			1.06							
15		5					1.04	.02		1.06	15	PAID IN FULL	MAY 27 1955			1.06							
16		5					1.04	.02		1.06	16	PAID IN FULL	MAY 27 1955			1.06							
17		5					1.04	.02		1.06	17	PAID IN FULL	MAY 27 1955			1.06							
18		5					1.04	.02		1.06	18	PAID IN FULL	MAY 27 1955			1.06							
19		5					1.04	.02		1.06	19	PAID IN FULL	MAY 27 1955			1.06							
20		5					1.04	.02		1.06	20	PAID IN FULL	MAY 27 1955			1.06							
		100					20.80	.40		21.20						21.20							

Form 5C (54) MILLER-DUTE COMPANY, MINNEAPOLIS

Assessment Roll and Tax List of Real Property in the Town of Hiram

*Indicate Type of Property: R-Residential, C-Commercial, I-Industrial, U-Utility, F-Farm

Cass County, Minnesota, for Taxes for the Year 1954.

	In Whose Name Assessed	To Whom Transferred	Description of Property: Subdivision (1st addition) to Peaceful Shores	Sec. or Lot	Town or Block	Reg	Number of Acres of Land: Acres	100ths	No. School District	Indicate Homestead Yes or No	Indicate Agricultural Yes or No	Indicate Type of Property	True and Full Valuations: Land Exclusive of Structures and Improvements	Buildings and Other Structures	Machinery Permanently Attached to Real Estate	Total True and Full Value	Assessed Valuations: Rural: Homestead Up to $4,000 20%	Rural: Over $4,000 and Non-Homestead 33⅓%	All Other: Homestead Up to $4,000 25%	All Other: Over $4,000 and Non-Homestead 40%	All Other: Machinery Permanently Attached to Real Estate 33⅓%	Total Assessed Value	Total Assessed Value Equalized by the Board of Review	Final Equalized Value
													Dollars	Dollars	Dollars	Dollars	Dollars	Dollars	Dollars	Dollars	Dollars	Dollars	Dollars	Dollars
1	Carl A. Ryan			71			Acres 70	00				L	15			15		5				5		
2	Paul Nathan Mosher			72			"	"				L	15			15		5				5		
3	"	"		73			"	"				L	15			15		5				5		
4	"	"		74			"	"				L	15			15		5				5		
5	"	"		75			"	"				L	15			15		5				5		
6	"	"		76			"	"				L	15			15		5				5		
7	"	"		77			"	"				L	15			15		5				5		
8	Carl A. Ryan			78			"	"				L	15			15		5				5		
9	"	"		79			"	"				L	15			15		5				5		
10	"	"		80			"	"				L	15			15		5				5		
11	"	"		81			"	"				L	15			15		5				5		
12	"	"		82			"	"				L	15			15		5				5		
13	"	"		83			"	"				L	15			15		5				5		
14	"	"		84			"	"				L	15			15		5				5		
15	"	"		85			"	"				L	15			15		5				5		
16	"	"		86			"	"				L	15			15		5				5		
17	"	"	Outlot	8			"	"				L	15			15		5				5		
18	"	"	"	8			"	"				L	15			15		5				5		
19	Town of Hiram		"	L (Road)																				
20																								
													270			270		90				90		

Valuations by School Districts as Equalized by Department of Taxation

	District No. ..... Rate ..... Mills	District No. 2 Rate 21.5 Mills	District No. ..... Rate ..... Mills	District No. ..... Rate ..... Mills	District No. ..... Rate ..... Mills	District No. ..... Rate ..... Mills	Sold for Taxes	Tax including State Homestead ..... Mills	State Tax on Non-Homestead 5.74 Mills	Special Taxes	Total Taxes		Paid	When Paid: Month Day Year	Number of Receipt	March Settlement 1955	June Settlement 1955	Penalty	November Settlement 1955	Penalty	Collections to First Monday in January 1956	Penalty	Delinquent on First Monday in January 1956	Total Delinquent Tax and Penalty	Remarks
	Dollars	Dollars	Dollars	Dollars	Dollars	Dollars		$ cts.	$ cts.	$ cts.	$ cts.					$ cts.	$ cts.	$ cts.	$ cts.	$ cts.	$ cts.	$ cts.	$ cts.	$ cts.	
1		5						1.04	02		1.06	1	PAID IN FULL	MAY 27 1955	6139		1.06								
2		5						1.04	02		1.06	2	PAID IN FULL	MAY 31 1955											
3		5						1.04	02		1.06	3	PAID IN FULL	MAY 31 1955											
4		5						1.04	02		1.06	4	PAID IN FULL	MAY 31 1955	6127		.63								
5		5						1.04	02		1.06	5	PAID IN FULL	MAY 31 1955											
6		5						1.04	02		1.06	6	PAID IN FULL	MAY 31 1955											
7		5						1.04	02		1.06	7	PAID IN FULL	MAY 31 1955											
8		5						1.04	02		1.06	8	PAID IN FULL	MAY 27 1955											
9		5						1.04	02		1.06	9	PAID IN FULL	MAY 27 1955											
10		5						1.04	02		1.06	10	PAID IN FULL	MAY 27 1955											
11		5						1.04	02		1.06	11	PAID IN FULL	MAY 27 1955											
12		5						1.04	02		1.06	12	PAID IN FULL	MAY 27 1955											
13		5						1.04	02		1.06	13	PAID IN FULL	MAY 27 1955	6139		11.66								
14		5						1.04	02		1.06	14	PAID IN FULL	MAY 27 1955											
15		5						1.04	02		1.06	15	PAID IN FULL	MAY 27 1955											
16		5						1.04	02		1.06	16	PAID IN FULL	MAY 27 1955											
17		5						1.04	02		1.06	17	PAID IN FULL	MAY 27 1955											
18		5						1.04	02		1.06	18	PAID IN FULL	MAY 27 1955											
19												19													
20												20													
		90						1.872	36		1.908						19.08								

Assessment Roll and Tax List of Real Property in the Town of Hersey, Cass County, Minnesota, for Taxes for the Year 1954.

Form SC (54) WILLIAM-BAYER COMPANY, MINNEAPOLIS

*Indicate Type of Property: R-Residential, C-Commercial, I-Industrial, U-Utility, F-Farm

	IN WHOSE NAME ASSESSED	TO WHOM TRANSFERRED	DESCRIPTION OF PROPERTY: SUBDIVISION	Sec. or Lot	Town or Block	Rng	Number of Acres of Land: Acres	100ths	No. School District	Indicate Homestead Tax or No	Indicate Agricultural Tax or No	*Indicate Type of Property	TRUE AND FULL VALUATIONS: LAND Exclusive of Structures and Improvements (Dollars)	BUILDINGS and Other Structures (Dollars)	MACHINERY Permanently Attached to Real Estate (Dollars)	TOTAL True and Full Value (Dollars)	ASSESSED VALUATIONS: RURAL: Homestead Up to $1,000 20% (Dollars)	RURAL: Over $1,000 and Non-Homestead 33⅓% (Dollars)	ALL OTHER: Homestead Up to $1,000 25% (Dollars)	ALL OTHER: Over $1,000 and Non-Homestead 40% (Dollars)	MACHINERY Permanently Attached to Real Estate 33⅓% (Dollars)	TOTAL ASSESSED VALUE (Dollars)	Total Assessed Value as Equalized by the Board of Review (Dollars)	FINAL EQUALIZED VALUE (Dollars)
1																								
2																								
3																								
4																								
5																								
6																								
7																								
8																								
9																								
10																								
11																								
12																								
13																								
14																								
15																								
16																								
17																								
18																								
19																								
20			Grand Total				7788.04						22462	131027		301990			48256			59697		
													7773	131177		301189			48256			59697		
																209989			48153			59631		

	VALUATIONS BY SCHOOL DISTRICTS AS EQUALIZED BY DEPARTMENT OF TAXATION: District No. ..... Rate ..... Mills (Dollars)	District No. 1654 Rate 51 Mills (Dollars)	District No. ..... Rate ..... Mills (Dollars)	District No. 1654 Rate 51 Mills (Dollars)	District No. ..... Rate ..... Mills (Dollars)	District No. ..... Rate ..... Mills (Dollars)	Tax including State Homestead ..... Mills ($ cts.)	State Tax on Non-Homestead 5.22 Mills ($ cts.)	SPECIAL TAXES ($ cts.)	TOTAL TAXES ($ cts.)	PAID	WHEN PAID: Month Day Year	Number of Receipt	March Settlement 1955 ($ cts.)	June Settlement 1955 ($ cts.)	Penalty ($ cts.)	November Settlement 1955 ($ cts.)	Penalty ($ cts.)	Collections to First Monday in January 1956 ($ cts.)	Penalty ($ cts.)	Delinquent on First Monday in January 1956 ($ cts.)	Total Delinquent Tax and Penalty ($ cts.)	REMARKS
1																							
2																							
3																							
4																							
5																							
6																							
7																							
8																							
9																							
10	Grand Totals																						
11	N	9126		2322		11448																	
12	NN	27224		20659		48183																	
13		36650		22981		59631																	
14																							
15																							
16																							
17																							
18																							
19																							
20						NN 524646																	
						763444	250 20			13,13110													
						1288090																	