ASSESSMENT & TAX LIST

Hiram

1952

INDEX TO SECTIONS

SECTION	PAGE
Sec. 1	
" 2	
" 3	
" 4	
" 5	
" 6	
" 7	
" 8	
" 9	
" 10	
" 11	
" 12	
" 13	
" 14	
" 15	
" 16	
" 17	
" 18	
" 19	
" 20	
" 21	
" 22	
" 23	
" 24	
" 25	
" 26	
" 27	
" 28	
" 29	
" 30	
" 31	
" 32	
" 33	
" 34	
" 35	
" 36	

For Convenience of Auditor in Showing Boundaries of School Districts

Township No. 140 *Range No.* 31 *Mer. P. M.*



Returns Showing Grain Received in or Handled by Elevators, Warehouses and Mills in the ..... of ..... in the County of ..... for the Year Ending May 1, 1952.

NAMES OF OWNERS	ADDRESS	Bushels of Wheat	Bushels of Soy Beans	Bushels of Flax	Total No. of Bushels of Wheat, Soy Beans and Flax	★ Tax of Mill per Bushel Dollars	Cts.	Bushels of Corn	Bushel of Barley	Bushels of Rye	Bushels of Oats	Bushels of Buckwheat	Bushels of all Other Grains	Total No. Bushels Corn, Barley, Rye, Oats, Buckwheat, and all Other Grains	★ Tax of Mill Per Bushel Dollars	Cts.	★ Total Tax Dollars	Cts.	REMARKS

Note ★ Assessors will not fill these Columns

SUMMARY OF TAX COLLECTION

Original Levy	$ 14477.52	
Additions	$ 13.36	
		$ 14490.88
Abatements		$ 272.12
		$ 14218.76

COLLECTIONS

March Settlement	$ 210680	
June Settlement	$ 807449	
November Settlement	$ 2716.16	
January Settlement	$ 116.81	$ 13034.26
		$ 1184.60
Over Collected	$ 46.54	
Under Collected	$	
Delinquent	$ 1231.04	$ 1184.60
Total		$ 14218.76

TABULAR SCHEDULE OF VALUATIONS,

LEVIED IN THE Town OF Hiram

School District No.	Agricultural Lands (Dollars)	Non-Agricultural Lands (Dollars)	Personal Property (Dollars)	Total Value of all Property except Money and Credits (Dollars)	Rate of State Taxes: Total Rate of State Tax (Mills)	Rate of County Taxes: Rev. (Mills)	R. & B. (Mills)	Welfare (Mills)	Bonds and Int. (Mills)	(Mills)	(Mills)	Total Rate of County Tax (Mills)	Rate of Town Taxes: Rev. (Mills)	R. & B. (Mills)	Drag Tax (Mills)	State Loan (Mills)	(Mills)	(Mills)	(Mills)	(Mills)	Total Rate of Town Tax (Mills)	Rate of: Local 1 Mill (Mills)	Special (Mills)	State Loan (Mills)	Deficiency (Mills)	Tuition (Mills)	Transportation (Mills)	Def. (Mills)	C.O. (Mills)
Un	25,057	22119	7585	64758	H. 4.58	27.1	12.8	51.3	14.3			105.5	3.9	15.5	11.						24.	1. 20.			40.		3.	3.	15.
																						1. 40.			40.		3.	3.	15.
					N. H. 2.26																								
					6.84																								

Assessed Value	Rural	All Other	Personal Property	Total
Homestead	10340			10,340
Non-Homestead	46936		7585	54418
Total	57,176		7585	64,758

RATES AND TAXES

COUNTY OF CASS, STATE OF MINNESOTA

SCHOOL TAXES

Total Rate of Sch'l Tax (Mills)	Total Rate of all Taxes (Mills)	Local 1 Mill (Mills)	Special (Mills)	State Loan (Mills)	Def. (Mills)	Drang. (Mills)	D.t.b. (Mills)	C.O. (Mills)		Total School Taxes (Mills)
83.	212.48	3506	70116		146220	10617	10617	52588		287474
102.	232.48	2970	118808		118806	8910	8910	44553		302759
		6476	188924		265028	19427	19427	97141		590433

TAXES LEVIED

LOCAL 1 MILL AND SPECIAL SCHOOL TAXES BY DISTRICTS

ALL OTHER TAXES

FUNDS	Rate	Amounts
State —Non-Homestead,		12310
State —Homestead,		29669
County Revenue,		175500
County Road and Bridge,		82595
County Welfare,		33228
Bonds and Interest		92600
		683303
Town Revenue,		25260
Town Road and Bridge,		100380
Town Drag,		6477
Town State Loan,		
		132117
School Local 1 Mill,		6476
School Special,		188924
School State Loan,		
Deficiency		265028
Tuition		
Transportation		19427
Bond & Int.		19427
Capital Outlay		97141
		590433
		1447752

Total Levy, $ 14,477.52

Total Number of Acres 7852.72

Total ad Valorem Taxes $ 14,477.52

Total g'Taxes Real Estate 12,697.80

Pers. Prop. 1779.72

Total 14477.52

State of Minnesota, } ss.
COUNTY OF CASS

I, R. C. Petterson, Auditor of said County and State aforesaid, do hereby certify that the foregoing is a true and correct Schedule, showing the valuation of all the taxable property, in the Town of Hiram, in said County, the several rates of Taxation and Totals of the several Tax Funds levied thereon, for the year A. D. 1952.

Witness my hand and official seal, this 26th day of December A. D. 1952.

SEAL

R. C. Petterson, County Auditor
By Helen Kelley, Deputy

COLLECTIONS OF TAXES OF 195 OF CASS COUNTY, MINNESOTA

FUNDS	MARCH SETTLEMENT 19——	JUNE SETTLEMENT 19——	NOV. SETTLEMENT 19——	Amount Collected from Nov. 19—— to First Monday in Jan. 19——	REDUCTIONS	Total Reductions and Collected	BALANCE UNCOLLECTED	ADDITIONS	Total Uncollected to First Monday in January, 19——
State—Non-Homestead,	1988	6934	2085	24					
State—Homestead,	4161	16686	5672	234					
County Revenue,	24624	98730	32790	1384					
County Road and Bridge,	11630	46633	15517	654					
County Welfare,	46612	186795	62071	2619					
County Bond and Interest,	12993	52097	17302	730					
Town Revenue,	3544	14208	4719	199					
Town Road and Bridge,	14084	56469	18754	791					
Town Dray,	909	3643	1210	51					
Town State Loan,									
School Local 1 Mill,	908	3644	1210	51					
School Special,	33801	101276	36639	1530					
School State Loan,									
Deficiency	36344	145727	48398	2042					
Tuition									
Transportation	2726	10930	3630	153					
Cd.	13630	54647	18149	766					
B&D	2726	10930	3630	153					
	210680	809449	271616	11681					

		LOCAL 1 MILL	SPECIAL	STATE LOAN	Trans.	Deficiency	Cd.	B+D.		TOTALS
MARCH SETTLEMENT	School District No. Un a	127	2544		382	5089	1908	382		10430
	Un Na	781	31257		2344	31257	11722	2344		79105
	Totals	908	33801		2726	36344	13630	2726		90135
JUNE SETTLEMENT	School District No. Un a	2223	44451		6668	88902	33338	6668		182250
	Un Na	1421	56825		4262	56825	21309	4262		144904
	Totals	3644	101276		10930	145727	54647	10930		327154
NOVEMBER SETTLEMENT	School District No. Un a	588	11759		1764	23517	8819	1764		28211
	Un Na	622	24880		1866	24881	9330	1866		63445
	Totals	1210	36639		3630	48398	18149	3630		111656
NOVEMBER to JANUARY	School District No. Un a	11	213		32	426	160	32		874
	Un Na	40	1617		121	1616	606	121		4121
	Totals	51	1830		153	2042	766	153		4995
ADDITIONS	School District No.									
	Totals									
REDUCTIONS	School District No.									
	Totals									

Assessment Roll and Tax List of Real Property in the Town of Hiram

Form 3CD (33) [illegible]

	In Whose Name Assessed	To Whom Transferred	Description of Property: Subdivision	Sec. or Lot	Town or Block	Rng.	Number of Acres of Land: Acres	Hdths	Indicate Homestead Tax by H	Indicate Agricultural Tax by A	No. School District	True and Full Valuations: Land Exclusive of Structures (Improvements)	Buildings and Other Structures	Machinery Permanently Attached to Real Estate	Total True and Full Value	Assessed Valuations: Rural: Homestead Up to $4,000 20%	Rural: Over $4,000 and Non-Homestead 33⅓%	All Other: Homestead Up to $4,000 25%	All Other: Over $4,000 and Non-Homestead 40%	Machinery Permanently Attached to Real Estate 33⅓%	Total Assessed Value	Total Assessed Value as Equalized by the Board of Review	Final Equalized Value
							Acres	Hdths				Dollars	Dollars	Dollars	Dollars	Dollars	Dollars	Dollars	Dollars	Dollars	Dollars	Dollars	Dollars
1	Hannah Thomas		NE¼ of NE¼ Lot 1	1	140	31	28				Unorg	98	387		485	97					97		
2	" "		NW¼ of NW¼ Lot 2				35				"	210			210	42					42		
3	Albert & Lydia Thomas		SW¼ of NW¼				40				"	160			160	32					32		
4	~~Abe Hoot~~ John Lee W. & Jessie F. Brook		SE¼ of NE¼ Lot 7				34				"	180	50		230	46					46		
5																							
6	~~Leo B. Leonard~~ Lottie is Grant & Helen Batton		~~NE¼ of NW¼~~ Lot 3				24.50			No		246			246		82				82		
7			NW¼ of NW¼																				
8			SW¼ of NW¼																				
9	Chas. W. & Henrietta W. Loufek		~~SE¼ of NW¼~~ Lot 4				34.50			No		214	380		594		198				198		
10																							
11	Charles W. & Henrietta W. Loufek		NE¼ of SW¼				40			"		279			279		93				93		
12	" " "		NW¼ of SW¼ Lot 5				33			"		396			396		132				132		
13	~~Arthur Bostrom~~		Lot 6 lies N. of the 1 533' along the SW line of road				9.50			No		115	405		520	104					104		
14	Anna Gregory		N. 150' of S. 183' of Lot 6				3			No		36			36		12				12		
15	Mabel G. Lindberg		N. 100' of E. 133' of Lot 6				2			"		36			36		12				12		
16	~~Alfred & Mabel Lindberg~~ Lyngbye Bernard Lyngbye		N. 100' of W. 238' of Lot 6				2			"		36			36		12				12		
17	Hilda Ulmen		N. 100' of E. 133' of Lot 6				2			"		36			36		12				12		
18	Richard Gustavson		N. 100' of W. 233' of Lot 6				2			"		36			36		12				12		
19	Clara Johnson & August Bostrom		N. 100' of E. 233' of Lot 6				2			"		36			36		12				12		
20	Clara Johnson & Charles Bostrom		N. 100' of W. 133' of Lot 6				2			"		36			36		12				12		
	Mary W. & Thos. B. Wagner Lundberg		N. 150' of W. 133' of road				15.18					2150	1222		3372	321	589				910		

Validations by School Districts as Equalized by Department of Taxation: District No. ..... Rate ..... Mills; District No. ..... Rate ..... Mills; District No. ..... Rate ..... Mills; District No. ..... Rate ..... Mills; District No. ..... Rate ..... Mills

	Sold for Taxes	Validations: District 1 Rate 44 / 212 Mills	Tax Including State Homestead ... Mills	State Tax on Non-Homestead 22.6 ... Mills	Special Taxes	Total Taxes	Paid	When Paid	Number of Receipt	March Settlement 1953	June Settlement 1953	Penalty	November Settlement 1953	Penalty	Collections to First Monday in January 1954	Penalty	Delinquents on First Monday in January 1954	Total Delinquent Tax and Penalty	Remarks
		Dollars	Dollars	$ cts.	$ cts.	$ cts.		Month Day Year		$ cts.	$ cts.	$ cts.	$ cts.	$ cts.	$ cts.	$ cts.	$ cts.	$ cts.	
1		97	206			2062	2nd Half Paid / 1st Half Paid	OCT 29 1953 / MAY 27 1953	7574 / 6461		1031		1031						
2		42	892			892	2nd Half Paid / 1st Half Paid	OCT 29 1953 / MAY 27 1953	7574 / 6461		446		446						
3		32	680			680	2nd Half Paid / 1st Half Paid	OCT 29 1953 / May 21 1953	7574 / 6461		340		340						
4		46	978			978												978	1086
5																			
6		82	1742	18		1760	PAID IN FULL	MAY 29 1953	8581		1760								
7																			
8																			
9		198	4208	44		4252	PAID IN FULL	JAN 29 1953		4252									
10																			
11		93	1976	22		1998	PAID IN FULL	JAN 29 1953	197	1998									
12		132	2804	30		2834	PAID IN FULL	JAN 29 1953		2834									
13		104	2210			2210	PAID IN FULL	FEB 9 1953	737	2210									
14		42	254	02		256	PAID IN FULL	MAY 1-8 1953	5833		256								
15	SOLD FOR TAXES	12	254	02		256												256	284
16		42	254	02		256	PAID IN FULL	MAY 29 1953	8582		256								
17	SOLD FOR TAXES	42	254	02		256												256	284
18		12	254	02		256	PAID IN FULL	MAY 11 1953	6604		256								
19		12	254	02		256	PAID IN FULL	MAY 18 1953	5832		256								
20		12	254	02		256	PAID IN FULL	MAY 18 1953			256								
	Tot.	321 / 589 / 910	19330	128		19458				1094	4869		1817					1490	

Assessment Roll and Tax List of Real Property in the Town of Hiram

Form 3CD (53) [illegible]

		DESCRIPTION OF PROPERTY						TRUE AND FULL VALUATIONS				ASSESSED VALUATIONS																					
												RURAL		ALL OTHER																			
IN WHOSE NAME ASSESSED	TO WHOM TRANSFERRED	SUBDIVISION	Sec. or Lot	Town or Block	Rng.	Number of Acres of Land (Acres / 100ths)	No. School District	Indicate Homestead Tax by H	Indicate Agricultural Tax by A	LAND Exclusive of Structures and Improvements	BUILDINGS and Other Structures	MACHINERY Permanently Attached to Real Estate	TOTAL True and Full Value	Homestead Up to $4,000 20%	Over $4,000 and Non-Homestead 33⅓%	Homestead Up to $4,000 25%	Over $4,000 and Non-Homestead 40%	MACHINERY Permanently Attached to Real Estate 33⅓%	TOTAL ASSESSED VALUE	Total Assessed Value as Equalized by the Board of Review	FINAL EQUALIZED VALUE
										Dollars	Dollars	Dollars	Dollars	Dollars	Dollars	Dollars	Dollars	Dollars	Dollars	Dollars	Dollars
		1 NE ¼ of NE ¼	1	140	31																
		2 NW ¼ of NE ¼																			
		3 SW ¼ of NE ¼																			
		4 SE ¼ of NE ¼																			
		5																			
		6 NE ¼ of NW ¼																			
		7 NW ¼ of NW ¼																			
		8 SW ¼ of NW ¼																			
		9 SE ¼ of NW ¼																			
		10																			
		11 NE ¼ of SW ¼																			
		12 NW ¼ of SW ¼																			
		13 SW ¼ of SW ¼																			
Harry W. Lindberg		14 SE ¼ of SW ¼ less 4.64				35		Yes		150			150	38					38		
~~Arthur Bostrom~~																					
Clara Johnson & August Bostrom		15 S64 of S64 of SW ¼				10		Yes		69			69		23				23		
James H. Shaler		16 NE ¼ of SE ¼				40		Yes		102			102		34				34		
Otto & Earnest Rausch		17 NW ¼ of SE ¼				40		"		102			102		34				34		
Hamline Land Co		18 SW ¼ of SE ¼ less 1.25 school				34		"		134	235		369		123				123		
Lloyd H. & Ethelyn Reich		19 SE ¼ of SE ¼				40		"		132			132		44				44		
		20																			
						199				669	235		904	40	258				298		

		VALUATIONS BY SCHOOL DISTRICTS AS EQUALIZED BY DEPARTMENT OF TAXATION																															
		District No. 49 Rate 21 Mills		District No. ..... Rate ..... Mills		District No. ..... Rate ..... Mills		District No. ..... Rate ..... Mills		District No. ..... Rate ..... Mills																					
SOLD FOR TAXES		Dollars	Dollars	Dollars	Dollars	Dollars	Dollars	Dollars	Dollars	Tax including State Homestead ..... Mills	State Tax on Non-Homestead 22.6 Mills	SPECIAL TAXES	TOTAL TAXES	PAID	WHEN PAID (Month Day Year)	Number of Receipt	March Settlement 1953	June Settlement 1953	Penalty	November Settlement 1953	Penalty	Collections in First Monday in January 1954	Penalty	Delinquent on First Monday in January 1954	Total Delinquent Tax and Penalty	REMARKS
										$ cts.	$ cts.	$ cts.	$ cts.				$ cts.	$ cts.	$ cts.	$ cts.	$ cts.	$ cts.	$ cts.	$ cts.	$ cts.	
	1																																
	2																																
	3																																
	4																																
	5																																
	6																																
	7																																
	8																																
	9																																
	10																																
	11																																
	12																																
	13																																
	14									638			638	PAID IN FULL	FEB 9 1953	737	638										
SOLD FOR TAXES	15	N 30								488	06		494	PAID IN FULL	[illegible] 1953	5832		494									
	16	34								722	08		730	PAID IN FULL	MAR 2 5 1953	3738		730									
	17	34								722	08		730	PAID IN FULL	MAY 2 8 1953	5223		730									
SOLD FOR TAXES	18	~~H 74~~ ~~123~~	Abstr. # 5832							~~2674~~ 2672	~~28~~		~~2702~~ 2672	PAID IN FULL	MAY 29 1953	7048		2672									
	19	44								934	10		944	PAID IN FULL	MAY 25 1953	6369		944									
	20																																
		N 30 238 288								6118	60		6178					6178									

Ref. W. # 0450 774.53 10.70 10.70 Adjusted by

Assessment Roll and Tax List of Real Property in the Town of Hiram

Cass County, Minnesota, for Taxes for the Year 1952.

Form 502 (52)

		DESCRIPTION OF PROPERTY							TRUE AND FULL VALUATIONS				ASSESSED VALUATIONS								
IN WHOSE NAME ASSESSED	TO WHOM TRANSFERRED	SUBDIVISION	Sec. or Lot	Town or Block	Rng.	Number of Acres of Land	Indicates Homestead for No	Indicates Agricultural Land Tax or No	LAND Exclusive of Structures and Improvements	BUILDINGS and Other Structures	MACHINERY Permanently Attached to Real Estate	TOTAL True and Full Value	RURAL Homestead Up to $4,000 20%	RURAL Over $4,000 and Non-Homestead 33⅓%	ALL OTHER Homestead Up to $4,000 25%	ALL OTHER Over $4,000 and Non-Homestead 40%	MACHINERY Permanently Attached to Real Estate 33⅓%	TOTAL ASSESSED VALUE	Total Assessed Value as Equalized by the Board of Review	FINAL EQUALIZED VALUE
						Acres / 100ths			Dollars	Dollars	Dollars	Dollars	Dollars	Dollars	Dollars	Dollars	Dollars	Dollars	Dollars	Dollars
		1 SE¼ of NE¼	2	140	31															
		2 NW¼ of NE¼																		
		3 SW¼ of NE¼																		
		4 SE¼ of NE¼																		
		5																		
		6 NE¼ of NW¼																		
		7 NW¼ of NW¼																		
		8 SW¼ of NW¼																		
		9 SE¼ of NW¼																		
		10																		
		11 NE¼ of SW¼																		
		12 NW¼ of SW¼																		
		13 SW¼ of SW¼																		
		14 SE¼ of SW¼																		
		15																		
		16 NE¼ of SE¼																		
		17 NW¼ of SE¼																		
		18 SW¼ of SE¼																		
		19 SE¼ of SE¼																		
		20																		

	SOLD FOR TAXES	VALUATIONS BY SCHOOL DISTRICTS AS EQUALIZED BY DEPARTMENT OF TAXATION						Tax including State Homestead	State Tax on Non-Homestead 2.6 Mills	SPECIAL TAXES	TOTAL TAXES		PAID	WHEN PAID	Number of Receipt	March Settlement 1953	June Settlement 1953	Penalty	November Settlement 1953	Penalty	Collections to First Monday in January 1954	Penalty	Delinquent on First Monday in January 1954	Total Delinquent Tax and Penalty	REMARKS
		District No. ..... Rate ..... Mills	District No. ..... Rate ..... Mills	District No. ..... Rate ..... Mills	District No. ..... Rate ..... Mills	District No. ..... Rate ..... Mills	District No. ..... Rate ..... Mills	$ cts.	$ cts.	$ cts.	$ cts.			Month Day Year		$ cts.	$ cts.	$ cts.	$ cts.	$ cts.	$ cts.	$ cts.	$ cts.	$ cts.	
		Dollars	Dollars	Dollars	Dollars	Dollars	Dollars																		
1												1													
2												2													
3												3													
4												4													
5												5													
6												6													
7												7													
8												8													
9												9													
10												10													
11												11													
12												12													
13												13													
14												14													
15												15													
16												16													
17												17													
18												18													
19												19													
20												20													

Assessment Roll and Tax List of Real Property in the Town of Hewitt

Cass County, Minnesota, for Taxes for the Year 1952.

Form SCD (52) [illegible]

In whose name assessed	To whom transferred		Description of property: Subdivision	Sec. or Lot	Town or Blk.	Rng.	Number of Acres of Land: Acres	Miles	No. School District	Indicate Homestead by Yes or No	Indicate Agricultural by Yes or No	True and Full Valuations: Land Exclusive of Structures and Improvements (Dollars)	Buildings and Other Structures (Dollars)	Machinery Permanently Attached to Real Estate (Dollars)	Total True and Full Value (Dollars)	Assessed Valuations: Rural: Homestead Up to $4,000 20% (Dollars)	Rural: Over $4,000 and Non-Homestead 33⅓% (Dollars)	All Other: Homestead Up to $4,000 25% (Dollars)	All Other: Over $4,000 and Non-Homestead 40% (Dollars)	Machinery Permanently Attached to Real Estate 33⅓% (Dollars)	Total Assessed Value (Dollars)	Total Assessed Value as Equalized by the Board of Review (Dollars)	Final Equalized Value (Dollars)
		1	NW¼ of NE¼	3	140	31			Hewitt														
		2	NW¼ of NW¼																				
		3	SW¼ of NE¼																				
		4	SE¼ of NE¼																				
		5																					
		6	NE¼ of NW¼																				
Fred & Madge H. Hagen		7	NW¼ of NW¼ Lot 3				29.50			No		320	2375		2695		905				905		
		8	SW¼ of NW¼																				
		9	SE¼ of NW¼																				
		10																					
		11	NE¼ of SW¼																				
		12	NW¼ of SW¼																				
		13	SW¼ of SW¼																				
		14	SE¼ of SW¼																				
		15																					
		16	NE¼ of SE¼																				
		17	NW¼ of SE¼																				
		18	SW¼ of SE¼																				
		19	SE¼ of SE¼																				
		20																					
							29.50					320	2375		2695		905				905		

Validations by School Districts as Equalized by Department of Taxation: District No. 44, Rate 312 Mills; District No. ..., Rate ... Mills; District No. ..., Rate ... Mills; District No. ..., Rate ... Mills; District No. ..., Rate ... Mills; District No. ..., Rate ... Mills

Sold for Taxes (Dollars)	District No. 44 (Dollars)	District No. ... (Dollars)	District No. ... (Dollars)	District No. ... (Dollars)	District No. ... (Dollars)	District No. ... (Dollars)	Tax Including State Homestead ...Mills ($ cts.)	State Tax on Non-Homestead 22.6 Mills ($ cts.)	Special Taxes ($ cts.)	Total Taxes ($ cts.)		Paid	When Paid: Month Day Year	Number of Receipt	March Settlement 1953 ($ cts.)	June Settlement 1953 ($ cts.)	Penalty ($ cts.)	November Settlement 1953 ($ cts.)	Penalty ($ cts.)	Collections to First Monday in January 1954 ($ cts.)	Penalty ($ cts.)	Delinquent on First Monday in January 1954 ($ cts.)	Total Delinquent Tax and Penalty ($ cts.)	Remarks
											1													
											2													
											3													
											4													
											5													
											6													
	905						19230	204		19434	7	PAID IN FULL	MAY 29 1953	8583		19434								
											8													
											9													
											10													
											11													
											12													
											13													
											14													
											15													
											16													
											17													
											18													
											19													
											20													
	905						19230	204		19434						19434								

Assessment Roll and Tax List of Real Property in the Town of Hiram

Form 3CD (57) [illegible]

	In Whose Name Assessed	To Whom Transferred	Description of Property: Subdivision	Sec. or Lot	Town or Block	Rng.	Number of Acres of Land: Acres	100ths	Indicate Homestead Yes or No	Indicate Agricultural Yes or No	No. School District	True and Full Valuations: Land Exclusive of Structures and Improvements (Dollars)	Buildings and Other Structures (Dollars)	Machinery Permanently Attached to Real Estate (Dollars)	Total True and Full Value (Dollars)	Assessed Valuations: Rural: Homestead Up to $4,000 20% (Dollars)	Rural: Over $4,000 and Non-Homestead 33⅓% (Dollars)	All Other: Homestead Up to $4,000 25% (Dollars)	All Other: Over $4,000 and Non-Homestead 40% (Dollars)	Machinery Permanently Attached to Real Estate 33⅓% (Dollars)	Total Assessed Value (Dollars)	Total Assessed Value as Equalized by the Board of Review (Dollars)	Final Equalized Value (Dollars)
1	Red River Lea Co		NE¼ of NW¼ Lot 1	4	140	31	33		Yes	No		312			312		104				104		
2	Mary E. & Joseph D. Peterson		NW¼ of NW¼ Lot 2				33.50					174			174		58				58		
3	Fred D. Hagen & A. E. Woock		SW¼ of NE¼ Lot 5				83.50					132 ~~33~~			132 ~~33~~		44 ~~33~~				44 ~~33~~		
4	" " " "		~~SE¼ of NW¼~~ Lot 6				16.50					57 ~~17~~			57 ~~17~~		19 ~~17~~				19 ~~17~~		
5																							
6	~~Red River Lea Co~~ Arlo & Eva Abrahamson		~~NE¼ of NW¼~~ Lot 3				33.50					336			336		112				112		
7			NW¼ of NW¼																				
8			SW¼ of NW¼																				
9			SE¼ of NW¼																				
10	Fred D. Hagen & A. E. Woock		Lot 4				19.50					102 ~~17~~			102 ~~17~~		34 ~~17~~				34 ~~17~~		
11			NE¼ of SW¼																				
12			NW¼ of SW¼																				
13			SW¼ of SW¼																				
14			SE¼ of SW¼																				
15																							
16			NE¼ of SE¼																				
17			NW¼ of SE¼																				
18			SW¼ of SE¼																				
19			SE¼ of SE¼																				
20																							
							158.50					1113			1113		371				371		

Validations by School Districts as Equalized by Department of Taxation: District No. 2 Rate 22.2 Mills; District No. ..... Rate ..... Mills; District No. ..... Rate ..... Mills; District No. ..... Rate ..... Mills; District No. ..... Rate ..... Mills; District No. ..... Rate ..... Mills

	Sold for Taxes	Tax Including State Homestead (Dollars, cts.)	State Tax on Non-Homestead 6 2.2 Mills	Special Taxes	Total Taxes	Paid	When Paid (Month, Day, Year)	Number of Receipt	March Settlement 1953	June Settlement 1953	Penalty	November Settlement 1953	Penalty	Collections to First Monday in January 1954	Penalty	Delinquent on First Monday in January 1954	Total Delinquent Tax and Penalty	Remarks
1	SOLD FOR TAXES	22.10	24		22.34	1										22.34		
2	104	12.32	14		12.46	2	PAID IN FULL MAY 29 1953	8585		12.46								
3	58	9.34	10		9.44	3	1st Half Paid OCT 31 1953 / 1st Half Paid MAY 29 1953	15126		4.72		4.72						
4	44	4.04	04		4.08	4	1st Half Paid OCT 31 1953 / 1st Half Paid MAY 29 1953	8587		2.04		2.04						
5	19					5												
6	112	23.10	26		24.06	6	PAID IN FULL MAY 29 1953	8586		24.06								
7						7												
8						8												
9						9												
10	34	7.22	08		7.30	10	2nd Half Paid OCT 31 1953 / 1st Half Paid MAY 29 1953	5737 / 8584		3.65		3.65						
11						11												
12						12												
13						13												
14						14												
15						15												
16						16												
17						17												
18						18												
19						19												
20						20												
	391	78.82	86		79.68					46.93		20.41				22.34		

Assessment Roll and Tax List of Real Property in the Town of Hiram, Cass County, Minnesota, for Taxes for the Year 1952.

Form ECD (57) Stock Form Company

	IN WHOSE NAME ASSESSED	TO WHOM TRANSFERRED	DESCRIPTION OF PROPERTY: SUBDIVISION	Sec. or Lot	Town or Block	Rng.	Number of Acres of Land: Acres	Mills	Indicate Homestead Yes or No	Indicate Agricultural Land Yes or No	No. School District	TRUE AND FULL VALUATIONS: LAND Exclusive of Structures and Improvements	BUILDINGS and Other Structures	MACHINERY Permanently Attached to Real Estate	TOTAL True and Full Value	ASSESSED VALUATIONS: RURAL: Homestead Up to $4,000 20%	RURAL: Over $4,000 and Non-Homestead 33⅓%	ALL OTHER: Homestead Up to $4,000 25%	ALL OTHER: Over $4,000 and Non-Homestead 40%	MACHINERY Permanently Attached to Real Estate 33⅓%	TOTAL ASSESSED VALUE	Total Assessed Value as Equalized by the Board of Review	FINAL EQUALIZED VALUE
							Acres	Mills				Dollars	Dollars	Dollars	Dollars	Dollars	Dollars	Dollars	Dollars	Dollars	Dollars	Dollars	Dollars
1			NE¼ of NE¼	5	140	31																	
2	John E. Blomquist		NW¼ of NE¼ Lot 1				17.75		No			264			264		88				88		
3	Marion E. Deer		SW¼ of NE¼ Lot 4				38.50		Yes			180			180	36					36		
4	Geo. D. & Marion E. Deer		SE¼ of NE¼ Lot 5				16		"			155	715		870	174					174		
5																							
6	State of Minnesota		NE¼ of NW¼ Lot 21																				
7	State of Minnesota		NW¼ of NW¼ Lot 3																				
8	State of Minnesota		SW¼ of NW¼																				
9	State of Minnesota		SE¼ of NW¼																				
10																							
11	State of Minnesota		NE¼ of SW¼																				
12	State of Minnesota		NW¼ of SW¼																				
13	State of Minnesota		SW¼ of SW¼																				
14	State of Minnesota		SE¼ of SW¼																				
15																							
16	Howard & K. E. Lothamer		NE¼ of SE¼ Lot 6				21		No			310	200		510		170				170		
17	State of Minnesota		NW¼ of SE¼																				
18	State of Minnesota		SW¼ of SE¼																				
19	Howard & K. E. Lothamer		SE¼ of SE¼ Lot 7				31.50		"			315			315		105				105		
20																							
							134.75					1224	915		2139	210	363				573		

	SOLD FOR TAXES	VALUATIONS BY SCHOOL DISTRICTS AS EQUALIZED BY DEPARTMENT OF TAXATION: District No. Rate Mills	District No. Rate Mills	District No. Rate Mills	District No. Rate Mills	District No. Rate Mills	Tax Including State Homestead ... Mills	State Tax on Non-Homestead 2.2 Mills	SPECIAL TAXES	TOTAL TAXES	PAID	WHEN PAID: Month Day Year	Number of Receipt	March Settlement 1953	June Settlement 1953	Penalty	November Settlement 1953	Penalty	Collections to Find Monday in January 1954	Penalty	Delinquent on First Monday in January 1954	Total Delinquent Tax and Penalty	REMARKS
		Dollars	Dollars	Dollars	Dollars	Dollars	$ cts.	$ cts.	$ cts.	$ cts.				$ cts.	$ cts.	$ cts.	$ cts.	$ cts.	$ cts.	$ cts.	$ cts.	$ cts.	
1																							
2	SOLD FOR TAXES	88					1870	20		1890	PAID IN FULL	MAY 29 1953	8581		18.90								
3		N 36					764			764	2nd Half Paid	OCT 2 1953	13524		3.81		38.20						
4		N 174					3698			3698	1st Half Paid / 2nd Half Paid	MAY 14 1953 / OCT 2 1953	8824		18.49		184.90						
5											1st Half Paid	MAY 14 1953											
6																							
7																							
8																							
9																							
10																							
11																							
12																							
13																							
14																							
15																							
16		170					3617	38		3655	2nd Half Paid / 1st Half Paid	OCT 31 1953 / MAY 29 1953	13732 / 8589		18.25		182.55						
17																							
18																							
19		105					2232	24		2256	2nd Half Paid / 1st Half Paid	OCT 31 1953 / MAY 29 1953	13732 / 8589		11.28		112.88						
20																							
	TL	210 / 363 / 573					12176	82		12258					76.89		518.4						

Assessment Roll and Tax List of Real Property in the Town of Hiram

Cass County, Minnesota, for Taxes for the Year 1952.

Form SCD (52) [illegible]

		DESCRIPTION OF PROPERTY							TRUE AND FULL VALUATIONS				ASSESSED VALUATIONS																								
													RURAL				ALL OTHER																				
IN WHOSE NAME ASSESSED	TO WHOM TRANSFERRED		SUBDIVISION	Sec. or Lot	Town or Block	Rng.	Number of Acres of Land		No. School District	Subject Homestead Tax or No	Subject Agricultural Tax or No	LAND Exclusive of Structures and Improvements	BUILDINGS and Other Structures	MACHINERY Permanently Attached to Real Estate	TOTAL True and Full Value	Homestead Up to $4,000 20%	Over $4,000 and Non-Homestead 33⅓%	Homestead Up to $4,000 25%	Over $4,000 and Non-Homestead 40%	MACHINERY Permanently Attached to Real Estate 33⅓%	TOTAL ASSESSED VALUE	Total Assessed Value as Equalized by the Board of Review	FINAL EQUALIZED VALUE
							Acres	Mills				Dollars	Dollars	Dollars	Dollars	Dollars	Dollars	Dollars	Dollars	Dollars	Dollars	Dollars	Dollars
State of Minnesota		1	N E¼ of N E¼ Lot 1	6	74	31	44.00																	
State of Minnesota		2	N W¼ of N E¼ Lot 2																					
State of Minnesota		3	S W¼ of N E¼																					
State of Minnesota		4	S E¼ of N E¼																					
		5																						
State of Minnesota		6	N E¼ of N W¼ Lot 3																					
State of Minnesota		7	N W¼ of N W¼ Lot 4																					
State of Minnesota		8	S W¼ of N W¼ Lot 5																					
State of Minnesota		9	S E¼ of N W¼																					
		10																						
State of Minnesota		11	N E¼ of S W¼																					
State of Minnesota		12	N W¼ of S W¼ Lot 6																					
State of Minnesota		13	S W¼ of S W¼ Lot 7																					
State of Minnesota		14	S E¼ of S W¼																					
		15																						
State of Minnesota		16	N E¼ of S E¼																					
State of Minnesota		17	N W¼ of S E¼																					
State of Minnesota		18	S W¼ of S E¼																					
State of Minnesota		19	S E¼ of S E¼																					
		20																						

	SOLD FOR TAXES	VALUATIONS BY SCHOOL DISTRICTS AS EQUALIZED BY DEPARTMENT OF TAXATION						Tax Including State Homestead	State Tax on Non-Homestead @ 22 Mills	SPECIAL TAXES	TOTAL TAXES		PAID	WHEN PAID			Number of Receipt	March Settlement 1953	June Settlement 1953	Penalty	November Settlement 1953	Penalty	Collections to First Monday in January 1954	Penalty	Delinquent on First Monday in January 1954	Total Delinquent Tax and Penalty	REMARKS
		District No. ..... Rate ..... Mills	District No. ..... Rate ..... Mills	District No. ..... Rate ..... Mills	District No. ..... Rate ..... Mills	District No. ..... Rate ..... Mills	District No. ..... Rate ..... Mills							Month	Day	Year											
		Dollars	Dollars	Dollars	Dollars	Dollars	Dollars	$ cts.	$ cts.	$ cts.	$ cts.							$ cts.	$ cts.	$ cts.	$ cts.	$ cts.	$ cts.	$ cts.	$ cts.	$ cts.	
1												1															
2												2															
3												3															
4												4															
5												5															
6												6															
7												7															
8												8															
9												9															
10												10															
11												11															
12												12															
13												13															
14												14															
15												15															
16												16															
17												17															
18												18															
19												19															
20												20															

Assessment Roll and Tax List of Real Property in the Town of Hiram, Cass County, Minnesota, for Taxes for the Year 1952.

Form SCD-(52) WILL NOT BREAK, WRINKLE

	In Whose Name Assessed	To Whom Transferred		Description of Property: Subdivision	Sec. or Lot	Town or Block	Rge.	Number of Acres of Land: Acres	Hills	Non-School District	Individuals Homestead Tax No.	Individual Agricultural Tax No.	True and Full Valuations: Land Exclusive of Structures and Improvements	Buildings and Other Structures	Machinery Permanently Attached to Real Estate	Total True and Full Value	Assessed Valuations: Rural: Homestead Up to $4,000 20%	Rural: Over $4,000 and Non-Homestead 33⅓%	All Other: Homestead Up to $4,000 25%	All Other: Over $4,000 and Non-Homestead 40%	Machinery Permanently Attached to Real Estate 33⅓%	Total Assessed Value	Total Assessed Value as Equalized by the Board of Review	Final Equalized Value
								Acres	Hills				Dollars	Dollars	Dollars	Dollars	Dollars	Dollars	Dollars	Dollars	Dollars	Dollars	Dollars	Dollars
	State of Minnesota		1	NE¼ of NE¼	7	140	31			Yes														
	State of Minnesota		2	NW¼ of NE¼																				
	State of Minnesota		3	SW¼ of NE¼																				
	State of Minnesota		4	SE¼ of NE¼																				
			5																					
	State of Minnesota		6	NE¼ of NW¼																				
	State of Minnesota		7	~~NW¼ of NW¼~~ Lot 1																				
	State of Minnesota		8	~~SW¼ of NW¼~~ Lot 2																				
	State of Minnesota		9	SE¼ of NW¼																				
			10																					
	State of Minnesota		11	NE¼ of SW¼																				
	State of Minnesota		12	NW¼ of SW¼ Lot 3																				
	Ralph & Florence M. Bannister		13	SW¼ of SW¼ Lot 4				38	10		No		228			228		76				76		
	" " "		14	SE¼ of SW¼				40			"		240			240		80				80		
			15																					
			16																					
	State of Minnesota		16	NE¼ of SE¼																				
	State of Minnesota		17	NW¼ of SE¼																				
	State of Minnesota		18	SW¼ of SE¼																				
	State of Minnesota		19	SE¼ of SE¼																				
			20																					
								78	10				468			468		156				156		

	Sold for Taxes	Validations by School Districts as Equalized by Department of Taxation: District No. 2 Rate 42 Mills	District No. ..... Rate ..... Mills	District No. ..... Rate ..... Mills	District No. ..... Rate ..... Mills	District No. ..... Rate ..... Mills	Tax including State Homestead ..... Mills	State Tax on Non-Homestead 22.6 Mills	Special Taxes	Total Taxes		Paid	When Paid: Month Day Year	Number of Receipt	March Settlement 1953	June Settlement 1953	Penalty	November Settlement 1953	Penalty	Collections to First Monday in January 1954	Penalty	Delinquent on First Monday in January 1954	Total Delinquent Tax and Penalty	Remarks
		Dollars	Dollars	Dollars	Dollars	Dollars	$ cts.	$ cts.	$ cts.	$ cts.					½ cts.	$ cts.	$ cts.	$ cts.	$ cts.	$ cts.	$ cts.	$ cts.	$ cts.	
1											1													
2											2													
3											3													
4											4													
5											5													
6											6													
7											7													
8											8													
9											9													
10											10													
11											11													
12											12													
13	SOLD FOR TAXES	76					1614	18		1632	13												162	
14	SOLD FOR TAXES	80					1700	18		1718	14												172	
15											15													
16											16													
17											17													
18											18													
19											19													
20											20													
		156					3314	36		3350													330	

Assessment Roll and Tax List of Real Property in the Town of Hiram

Cass County, Minnesota, for Taxes for the Year 1952.

Form SCD (52) Minnesota Tax Commission

	In Whose Name Assessed	To Whom Transferred	Description of Property: Subdivision	Sec. or Lot	Town or Block	Rg.	Number of Acres of Land: Acres	Tenths	No. School District	Individual Homestead Tax Year No.	Individual Applicant Tax Year No.	True and Full Valuations: Land Exclusive of Structures and Improvements	Buildings and Other Structures	Machinery Permanently Attached to Real Estate	Total True and Full Value	Assessed Valuations: Rural: Homestead Up to $4,000 20%	Rural: Over $4,000 and Non-Homestead 33⅓%	All Other: Homestead Up to $4,000 25%	All Other: Over $4,000 and Non-Homestead 40%	Machinery Permanently Attached to Real Estate 33⅓%	Total Assessed Value	Total Assessed Value as Equalized by the Board of Review	Final Equalized Value
							Acres	Tenths				Dollars	Dollars	Dollars	Dollars	Dollars	Dollars	Dollars	Dollars	Dollars	Dollars	Dollars	Dollars
1	Lucile & Opal Roby		NE¼ of NE¼ Lot 8	8	140	31	28		Hom	Yes		308	1936		2244		748				748		
2	George Bowman		NW¼ of NE¼				40			Yes		240			240	48					48		
3	" "		SW¼ of NE¼				40			"		320			320	64					64		
4	L. H. Bowman		~~Lies west between Lin Mills & Hiram & Lake Roads~~ ~~Lies E of Hiram road~~ Lots 2 & 3 Hiram Maple				28	25		"		140	890		1030	206					206		
5	~~Alice Thompson~~		~~Part of Lot 3 Combined with House 4~~							~~Yes~~													
	State of Minnesota		NE¼ of NW¼																				
	State of Minnesota		NW¼ of NW¼																				
	State of Minnesota		SW¼ of NW¼																				
9	Ole O Borseth		SW¼ of NW¼				40			Yes		201			201		67				67		
10	~~Alice Thompson~~	Rudolph Hadlin	3 acres of Lot 3				3			"		60	851		911		137				137		
11	Clarence R & Agnes Brady		NE¼ of SW¼				40			"		159			159		53				53		
12	" "		NW¼ of SW¼				40			"		159			159		53				53		
13	" "		SW¼ of SW¼				40			"		159	150		309		103				103		
14	" "		SE¼ of SW¼				40			"		159			159		53				53		
15	Ralph Shaty		Part of Lot 3				1			"		15	396		411		137				137		
16	Mathilda Bakeman		Lot 3 SE¼ of SE¼ 6 acres				30			Yes No		300	210 240 Cabin		750	102	80				182		
17	Homer D. Thomas		NW¼ of SE¼				40			Yes		110			110	22					22		
18	" " "		SW¼ of SE¼				40			"		80			80	16					16		
	State of Minnesota		~~SE¼ of SE¼~~																				
19	~~Lucile & Opal Roby~~		~~Part of Lot 3 between Bakeman & Thomas & West of Hiram road~~ Lot 4				3			No		50			50		10				10		
							453	25				2440	4173		6613	458	1441				1899		
							1149	37															

Valuations by School Districts as Equalized by Department of Taxation

Sold for Taxes	District No. Rate 45 17 Mills	District No. Rate ..... Mills	District No. Rate ..... Mills	District No. Rate ..... Mills	District No. Rate ..... Mills	Tax Including State Homestead	State Tax on Non-Homestead 20 Mills	Special Taxes	Total Taxes	Paid	When Paid	Number of Receipt	March Settlement 1953	Fall Settlement 1953	Penalty	November Settlement 1953	Penalty	Collections to Five Months in January 1954	Penalty	Delinquent on First Monday in January 1954	Total Delinquent Tax and Penalty	Remarks
	Dollars	Dollars	Dollars	Dollars	Dollars	$ cts.	$ cts.	$ cts.	$ cts.		Month Day Year		$ cts.	$ cts.	$ cts.	$ cts.	$ cts.	$ cts.	$ cts.	$ cts.	$ cts.	
1	~~M H 48 342 776~~	State #5626				~~1577~~ 9997	12 170		~~1644~~ 9997	2nd Half Paid	OCT 31 1953									7934	9977	61.30 Abated
2	H 48					1020			1020	1st Half Paid	MAY 29 1953	5127										
										2nd Half Paid	OCT 31 1953											
3	H 64					1360			1360	1st Half Paid	MAY 29 1953	7091		3379		3379						
										2nd Half Paid	OCT 31 1953											
4	H 206					4378			4378	1st Half Paid	MAY 29 1953											
5																						
6																						
7																						
8																						
9	SOLD FOR TAXES 67					1424	16		1440											1440		
10	137					2910	30		2940	PAID IN FULL	MAY 1 1953	5078		2941								
11	53					1126	12		1138	2nd Half Paid	OCT 22 1953											
										1st Half Paid	MAY 22 1953											
12	53					1126	12		1138	2nd Half Paid	OCT 22 1953	1414										
										1st Half Paid	MAY 22 1953	6329										
13	103					2188	24		2212	2nd Half Paid	OCT 22 1953			2813		2813						
										1st Half Paid	MAY 22 1953											
14	53					1126	12		1138	2nd Half Paid	OCT 22 1953											
										1st Half Paid	MAY 22 1953											
15	SOLD FOR TAXES 137					2910	30		2940											2940		
16	H 102 80					3868	18		3886	PAID IN FULL	APR 21 1953	3115		3886								
17	H 22					468			468	PAID IN FULL	MAY 1 1953	5299		468								
18	H 16					340			340	PAID IN FULL	MAY 1 1953			340								
19																						
20	10					212	02		214											214	235	
	H 158 441					40350	326		40676					13324		6192				46528		
	1899																					

Assessment Roll and Tax List of Real Property in the Town of ..... of Hiram ..... Cass County, Minnesota, for Taxes for the Year 1952.

Form SCD (37) WALLACE-DAYTON COMPANY, MINNEAPOLIS

IN WHOSE NAME ASSESSED	TO WHOM TRANSFERRED	DESCRIPTION OF PROPERTY: SUBDIVISION	Sec. or Lot	Town. or Block	Rge.	Number of Acres of Land: Acres	Tenths	No. School District	Indicate Homestead Yes or No	Indicate Agricultural Yes or No	TRUE AND FULL VALUATIONS: LAND Exclusive of Structures and Improvements	BUILDINGS and Other Structures	MACHINERY Permanently Attached to Real Estate	TOTAL True and Full Value	ASSESSED VALUATIONS: RURAL: Homestead Up to $4,000 20%	RURAL: Over $4,000 and Non-Homestead 33⅓%	ALL OTHER: Homestead Up to $4,000 25%	ALL OTHER: Over $4,000 and Non-Homestead 40%	MACHINERY Permanently Attached to Real Estate 33⅓%	TOTAL ASSESSED VALUE	Total Assessed Value as Equalized by the Board of Review	FINAL EQUALIZED VALUE
						Acres					Dollars	Dollars	Dollars	Dollars	Dollars	Dollars	Dollars	Dollars	Dollars	Dollars	Dollars	Dollars
Mathilde B. Ustaman		That part of Lot 3, 8-110-31 described as follows; Beg. at a point 23 rds. W&11 rds. S. of the NE cor. of said Lot 3; thence S, 11 rds; E. to Ten Mile Lake; N following lakeshore to a point 11 rds. S of N line of said Lot 3; thence W. to place of beginning	8	110	31	2			No	No	30			30	10					10		
		5 NE¼ of NW¼																				
		7 NW¼ of NW¼																				
		8 SW¼ of NW¼																				
		9 SE¼ of NW¼																				
		10																				
		13 NE¼ of SW¼																				
		13 NW¼ of SW¼																				
		13 SW¼ of SW¼																				
		14 SE¼ of SW¼																				
		15																				
		16 NE¼ of SE¼																				
		17 NW¼ of SE¼																				
		18 SW¼ of SE¼																				
		19 SE¼ of SE¼																				
		20																				
						2					30			30	10					10		

SOLD FOR TAXES	VALUATIONS BY SCHOOL DISTRICTS AS EQUALIZED BY DEPARTMENT OF TAXATION: District No. 1 Rate 21 Mills	District No. ..... Rate ..... Mills	District No. ..... Rate ..... Mills	District No. ..... Rate ..... Mills	District No. ..... Rate ..... Mills	District No. ..... Rate ..... Mills	Tax including State Homestead ..... Mills	State Tax on Non-Homestead 2.4 Mills	SPECIAL TAXES	TOTAL TAXES		PAID	WHEN PAID Month Day Year	Number of Receipt	March Settlement 1953	June Settlement 1953	Penalty	November Settlement 1953	Penalty	Collections to First Monday in January 1954	Penalty	Delinquent on First Monday in January 1954	Total Delinquent Tax and Penalty	REMARKS
	Dollars	Dollars	Dollars	Dollars	Dollars	Dollars	$ cts.	$ cts.	$ cts.	$ cts.			Month Day Year		$ cts.	$ cts.	$ cts.	$ cts.	$ cts.	$ cts.	$ cts.	$ cts.	$ cts.	
1	10						212	02		214	1	PAID IN FULL	APR 1 1953	31681		214								
2											2													
3											3													
4											4													
5											5													
6											6													
7											7													
8											8													
9											9													
10											10													
11											11													
12											12													
13											13													
14											14													
15											15													
16											16													
17											17													
18											18													
19											19													
20											20													
	10						212	02		214						214								

Assessment Roll and Tax List of Real Property in the Town of Hiram, Cass County, Minnesota, for Taxes for the Year 1952.

Form SCE (32) [illegible]

In Whose Name Assessed	To Whom Transferred		Description of Property: Subdivision	Sec. or Lot	Town or Block	Rng.	Number of Acres of Land: Acres	Tenths	No. School District	Individual Assessment Yes or No	Individual Application Yes or No	True and Full Valuations: Land Exclusive of Structures and Improvements (Dollars)	Buildings and Other Structures (Dollars)	Machinery Permanently Attached to Real Estate (Dollars)	Total True and Full Value (Dollars)	Assessed Valuations: Rural: Homestead Up to $4,000 20% (Dollars)	Rural: Over $4,000 and Non-Homestead 33⅓% (Dollars)	All Other: Homestead Up to $4,000 25% (Dollars)	All Other: Over $4,000 and Non-Homestead 40% (Dollars)	Machinery Permanently Attached to Real Estate 33⅓% (Dollars)	Total Assessed Value (Dollars)	Total Assessed Value as Equalized by the Board of Review (Dollars)	Final Equalized Value (Dollars)
George L. Brandt & Co.		1	NE¼ of NE¼ Lot 2	9	140	31	19.22		Ans	No		205	1028		1236		412				412		
		2	NW¼ of NE¼																				
		3	SW¼ of NE¼																				
		4	SE¼ of NE¼																				
		5																					
		6	NE¼ of NW¼																				
		7	NW¼ of NW¼																				
		8	SW¼ of NW¼																				
		9	SE¼ of NW¼																				
		10																					
		11	NE¼ of SW¼																				
		12	NW¼ of SW¼																				
Earl August Lind	(Patent 4-2-51)	13	SW¼ of SW¼ Lot 1							No.		210			210		70				70		
		14	SE¼ of SW¼																				
		15																					
		16	NE¼ of SE¼																				
		17	NW¼ of SE¼																				
		18	SW¼ of SE¼																				
		19	SE¼ of SE¼																				
		20																					
							19.22					415	1028		1446		482				482		

Valuations by School Districts as Equalized by Department of Taxation: 1 District No. Ans, Rate 21 Mills; 2 District No. ____, Rate ____ Mills; 3 District No. ____, Rate ____ Mills; 4 District No. ____, Rate ____ Mills; 5 District No. ____, Rate ____ Mills; 6 District No. ____, Rate ____ Mills

Sold for Taxes	Tax Including State Homestead (Mills)	State Tax on Non-Homestead 22.6 Mills	Special Taxes	Total Taxes	Paid	When Paid (Month Day Year)	Number of Receipt	March Settlement 1953	June Settlement 1953	Penalty	November Settlement 1953	Penalty	Collections to First Monday in January 1954	Penalty	Delinquent on First Monday in January 1954	Total Delinquent Tax and Penalty	Remarks
	95.78	9.4		96.72	1 PAID IN FULL	MAY 29 1953	8590		96.72								
					2												
					3												
					4												
					5												
					6												
					7												
					8												
					9												
					10												
					11												
					12												
	14.58	2.2		15.94	13 PAID IN FULL	MAY 29 1953	12514		7.52		Refund Warrant #0835 7-21-53		8.02				13.54 Effectively
					14												
					15												
					16												
					17												
					18												
					19												
					20												
	95.78 / 14.58 / 11.06	11.0		111.76					104.24								

1.90 412 / 4.92

Assessment Roll and Tax List of Real Property in the Town of Hram

Cass County, Minnesota, for Taxes for the Year 1952.

Form SCD (32) [illegible]

In Whose Name Assessed	To Whom Transferred	Description of Property: Subdivision	Sec. or Lot	Town or Block	Reg.	Number of Acres of Land: Acres	Hills	No. School District	Self-sustaining Homestead Yes or No	Individual Agricultural Yes or No	True and Full Valuations: Land Exclusive of Structures and Improvements	Buildings and Other Structures	Machinery Permanently Attached to Real Estate	Total True and Full Value	Assessed Valuations: Rural: Homestead Up to $4,000 20%	Rural: Over $4,000 and Non-Homestead 33⅓%	All Other: Homestead Up to $4,000 25%	All Other: Over $4,000 and Non-Homestead 40%	Machinery Permanently Attached to Real Estate 33⅓%	Total Assessed Value	Total Assessed Value as Equalized by the Board of Review	Final Equalized Value
						Acres	Hills				Dollars	Dollars	Dollars	Dollars	Dollars	Dollars	Dollars	Dollars	Dollars	Dollars	Dollars	Dollars
		NE¼ of NE¼				10	140	31														
Della Hanneman John Mathilda Brust		1 100' X d. 316' x E 99 ft x 385 ft of N-W¼ of NE¼ Lot 3							Un-													
Margarie Foreman		2 W. 99 ft. x S. 385 ft x E. 99 ft x 385 ft. E½ of NE¼ of Lot 3							No		87			87		29				29		
John & Mathilda Brust		3 100 ft W x 385 ft S. x 100 ft E SE¼ of NE¼ 330 ft N. of Lot 3							"		87			87		29				29		
Joseph & Ella Nelich		4							No		87			87		29				29		
St. Harold & Virginia B. Cox		5 .05 ac. on S.W. Corner of Lot 4					05		Yes		51	54		105	21					21		
Lillian Morgan & Jennie K. Wilson		6 W. 100 ft x E 612 ft between Hy. 371 & Lake Shore Lot 2				4			No		50	478		528		176				176		
Helen A. Burton & Catherine A. Cram		7 6½ acs. of Lot 2 SW¼ of SW¼				6	50		Yes		185	540		725	145					145		
		8 4 acs. of Lot 2 SW¼ of SW¼				4			Yes		120	1414	50 Estimate	1584	34	538				572		
		9 SE¼ of SW¼																				
Harold L. & Lelah R. Johnson		10 E 100 ft x 400 ft of Lot 3				1			Yes		30	200		30	46					46		
Edward A. & Josie H. Blenbrook		11 E 100 ft of W. 300 ft of NW¼ of SW¼ Lot 2				5	75		No		75			75		25				25		
" " "		12 150 ft. along Lake of NW¼ of SW¼ Lot 2				5	85		"		75	1170		1245		415				415		
		13 SW¼ of SW¼																				
		14 SE¼ of SW¼																				
Harold L. & Lelah R. Johnson		15 100 ft x 400 ft of Lot 3					92		Yes		30	215		245	49					49		
		16 NE¼ of SE¼																				
" " "		17 200 ft x 400 ft. on Lake W. NW¼ of SE¼ Lot 3				2			Yes		60	480		540	108					108		
Florence Ogden Padgett		18 Beginning at a point 263 x 140 ft of the S 263 along E line of NW¼ of SE¼ Lot 3 W. 660 ft to W. 167 ft E 264 ft E 396 ft to E line of W. 52 ft				3	50		No		75	462		537		179				179		
Helen A. Burton & Catherine Cram		19 SW¼ of SE¼ Lot 1				5	250		No		612	1236		1848		616				616		
Dr. Helge & Rose L. Boore		20 263' along Lake x 140' of Lot 3				8			No		126	990		1116		372				372		
						94	17				1750	7489		9239	4 34	2403				2811		

Validations by School Districts as Equalized by Department of Taxation: District No. ..... Rate ..... Mills; District No. 2 Rate 32.22 Mills; District No. ..... Rate ..... Mills; District No. ..... Rate ..... Mills; District No. ..... Rate ..... Mills; District No. ..... Rate ..... Mills

Sold for Taxes	Dollars	Dollars	Dollars	Dollars	Dollars	Dollars	Tax Including State Homestead ..... Mills $ cts.	State Tax on Non-Homestead 22.26 Mills $ cts.	Special Taxes $ cts.	Total Taxes $ cts.		Paid	When Paid: Month	Day	Year	Number of Receipt	Date of Settlement 1953 $ cts.	Jiffie Settlement 1953 $ cts.	Penalty $ cts.	November Settlement 1953 $ cts.	Penalty $ cts.	Collection in First Monday in January 1954 $ cts.	Penalty $ cts.	Delinquent on First Monday in January 1954 $ cts.	Total Delinquent Tax and Penalty $ cts.	Remarks
											1															
	29						616	06		622	2	PAID IN FULL	MAY	29	1953	8596		622								
	29						616	06		622	3	PAID IN FULL	MAY	29	1953	8600		622								
	29						616	06		622	4	PAID IN FULL	MAY	29	1953	8596		622								
											5	PAID IN FULL	MAY	5	1953	8427		446								
	21						446			446	6	PAID IN FULL	MAY	29	1953	8598		3740								
	176						3740	40		3780	7	PAID IN FULL	MAY	29	1953	8601		3080								
	145						3080			3080		Balance Paid	AUG	31	1953	10914				8713						
		37									8	Part Paid	MAY	29	1953	8594		4477								
HOLD FOR TAXES		538					13298	122		13420	9															
											10	PAID IN FULL	MAY	29	1953	8595		978								
	46						978			978		Balance Paid	OCT	7	1953					4702						
											11	Part Paid	APR	16	1953	3246		4728								
	25						532	06		538		Balance Paid	OCT	7	1953											
	415						8818	94		8712	12	Part Paid	APR	16	1953	3335										
											13															
											14															
	49						1042			1042	15	PAID IN FULL	MAY	29	1953	8595		1042								
											16															
	108						2294			2294	17	PAID IN FULL	MAY	29	1953			2294								
	279						3804	40		3844	18	PAID IN FULL	APR	13	1953	3221		3844		2614						
												Balance Paid	AUG	31	1953	10980										
	616						13088	140		13228	19	Part Paid	MAY	29	1953	8594		6614								
	372						7904	84		7988	20	PAID IN FULL	APR	8	1953	3174		7988								
							13297																			
	369	34	= 403				47574	544		61416																
	1886	538	= 2406				60872																			
	2239	572	= 2811															41107		20279						

Assessment Roll and Tax List of Real Property in the Town of Hiram

Cass County, Minnesota, for Taxes for the Year 1952.

Form SCDT(52) Twin-Cities Printers, Minneapolis

	In Whose Name Assessed	To Whom Transferred	Description of Property: Subdivision	Sec. or Lot	Town or Block	Rng.	Number of Acres of Land (Acres / 100ths)	Inhabitants Required to Vote on Tax or No	Inhabitants Required to Vote on Tax or No	No. School District	True and Full Valuations: Land Exclusive of Structures Or Improvements (Dollars)	Buildings and Other Structures (Dollars)	Machinery Permanently Attached to Real Estate (Dollars)	Total True and Full Value (Dollars)	Assessed Valuations: Rural: Homestead Up to $4,000 20% (Dollars)	Rural: Over $4,000 and Non-Homestead 33⅓% (Dollars)	All Other: Homestead Up to $4,000 25% (Dollars)	All Other: Over $4,000 and Non-Homestead 40% (Dollars)	All Other: Machinery Permanently Attached to Real Estate 33⅓% (Dollars)	Total Assessed Value	Total Assessed Value as Equalized by the Board of Review (Dollars)	Final Equalized Value (Dollars)
1	Lorenzo U. & Phebe A. Bottom		W 148' of E 853' of Lot 2																			
			N ½ of N ½	10	140	31	160	Yes	No		85	596		681		227				227		
2	Harry Alan & Esther A. Johnson		S 100' of W 200' of Lot 2						No		51	963		1014		338				338		
3			NW ¼ of NE ¼																			
4			SW ¼ of NE ¼																			
5			SE ¼ of NE ¼																			
6	Harry M. & Eva E. Lundberg		Beg. at a point where the N. & S Quarter intersects the lake line of Ten Mile Lake. Point of Beg. being 100' from this line; 100' westerly along lake; due S. 390'; due east 103'; northerly to point of beginning.				2		No		75			75		25				25		
7																						
8																						
9			SE ¼ of NW ¼																			
10	Carl A. Ryan								No		501			501		167				167		
11			NE ¼ of SW ¼																			
12			NW ¼ of SW ¼																			
13			SW ¼ of SW ¼																			
14			SE ¼ of SW ¼																			
15	John M. & Blanche S. Coughlin								No		201	270		471		157				157		
16			NE ¼ of SE ¼																			
17	Alfred E. Novak		Part of Lot								99			99		33				33		
18			SW ¼ of SE ¼																			
19			SE ¼ of SE ¼																			
20	D. M. & Ruth Hannan Bagley	Hannan	E 200' of N 400' of Lot 2				1		No		51	1164		1215		405				405		
							9.60				1063	2993		4056		1352				1352		

	Sold for Taxes	Taxations by School Districts as Equalized by Department of Taxation: District No. 1 Rate 21 Mills (Dollars)	District No. ..... Rate ..... Mills (Dollars)	District No. ..... Rate ..... Mills (Dollars)	District No. ..... Rate ..... Mills (Dollars)	District No. ..... Rate ..... Mills (Dollars)	District No. ..... Rate ..... Mills (Dollars)	Tax Including State Homestead ..... Mills ($ cts.)	State Tax on Non-Homestead 2.10 ..... Mills ($ cts.)	Special Taxes ($ cts.)	Total Taxes ($ cts.)		Paid	When Paid: Month Day Year	Number of Receipt	March Settlement 1953 ($ cts.)	June Settlement 1953 ($ cts.)	Penalty ($ cts.)	November Settlement 1953 ($ cts.)	Penalty ($ cts.)	Collections to First Monday in January 1954 ($ cts.)	Penalty ($ cts.)	Delinquent on First Monday in January 1954 ($ cts.)	Total Delinquent Tax and Penalty ($ cts.)	Remarks
1		227						4874	52		4876	1	Part Paid	MAY 29 1953	9040		2500						2376	2614
2	SOLD FOR TAXES	338						7182	76		7258	2	PAID IN FULL	MAY 29 1953	8591		7258							
3												3												
4												4												
5		25						532	06		538	5	PAID IN FULL	APR 25 1953	8071		538							
6												6												
7												7												
8												8												
9												9												
10		167						3548	38		3586	10	PAID IN FULL	MAY 29 1953	8683		3586							
11												11												
12												12												
13												13												
14												14												
15		157						3336	36		3372	15	PAID IN FULL	JAN 23 1953	339	3372								
16												16	2nd Half Paid	DEC 4 1953	76818									
17		23						702	08		710	17	1st Half Paid	MAY 29 1953	8584		355				355	27		
18												18												
19												19												
20	SOLD FOR TAXES	405						8606	92		8698	20	1st Half Paid	MAY 29 1953	8589		4349						4349	
		1552						28730	208		29038					3372	18986				355		6725	

Assessment Roll and Tax List of Real Property in the Town of Hewitt

Form 3CD (52) [illegible]

In whose name assessed	To whom transferred	Description of property: Subdivision	Sec. or Lot	Town or Block	Rng.	Number of Acres of Land: Acres	Tenths	No. School District	Indicate new House moved To or Re	Indicate Agricultural land To or Re	True and Full Valuations: Land Exclusive of Structures and Improvements	Buildings and Other Structures	Machinery Permanently Attached to Real Estate	Total True and Full Value	Assessed Valuations: Rural: Homestead Up to $4,000 20%	Rural: Over $4,000 and Non-Homestead 33⅓%	All Other: Homestead Up to $4,000 25%	All Other: Over $4,000 and Non-Homestead 40%	Machinery Permanently Attached to Real Estate 33⅓%	Total Assessed Value	Total Assessed Value as Equalized by the Board of Review	Final Equalized Value
						Acres	Tenths				Dollars	Dollars	Dollars	Dollars	Dollars	Dollars	Dollars	Dollars	Dollars	Dollars	Dollars	Dollars
M. D. & Lou Mae Lathrop		Part of Lot 1 formerly Lot 1 Blk 2 Lake View Add & Part of Lot 1 formerly Lot 14 Blk 2 Lake View Add Plat of Long Beach	19	140	31	6		Non	1a		300	807		1107		369				369		
Mason B. Lathrop		Part of Lot 1 formerly Lot 14 Blk 2 Lake View Add & Part of Lot 1 formerly Lot 15 Blk 2 Lake View Add Plat of Long Beach							1a		48			48		16				16		
Leonard M. & Bernice Stahlen		Part of Lot 1 formerly Lot 14 Blk 2, Plat of Long Beach							1a		48			48		16				16		
		SE¼ of NE¼																				
Robert H. & Mabel Meyer		Part of Lot 3 formerly Lots 5 to 18 Shady Shores				650			1pa		40			40	8					8		
		NE¼ of NW¼																				
		NW¼ of NW¼																				
		SW¼ of NW¼																				
		SE¼ of NW¼																				
Clara J. Moore		Lot 3 Less vacated Lots 5 to 18 Shady Shores				870			1a		54			54		18				18		
		NE¼ of SW¼																				
		NW¼ of SW¼																				
Helen A. Dalton & Catherine A. Cramer		SW¼ of SW¼ Lot 4				36			1a		540	1047		1587		529				529		
		SE¼ of SW¼																				
		NE¼ of SE¼																				
		NW¼ of SE¼																				
		SW¼ of SE¼ Lot 2																				
		SE¼ of SE¼				40			1a		321			321		107				107		
The Lund Co. Company		Part of Lot 1 formerly Lot 8																				
E. D. Ramsey		Part of Lot 1 formerly Lot 8 Chalybeate							1a		150	111		261		87				87		
						9740					1501	1965		3466	8	1148				1150		

Validations by School Districts as Equalized by Department of Taxation: District No. [illegible] Rate [illegible] Mills; District No. [illegible] Rate [illegible] Mills; District No. ..... Rate ..... Mills; District No. ..... Rate ..... Mills; District No. ..... Rate ..... Mills

Sold for Taxes	Dollars	Dollars	Dollars	Dollars	Dollars	Dollars	Tax including State Homestead ..... Mills	State Tax on Non-Homestead 2.26 Mills	Special Taxes	Total Taxes		Paid	When Paid: Month	Day	Year	Number of Receipt	March Settlement 1953	June Settlement 1953	Penalty	November Settlement 1953	Penalty	Collections to First Monday in January 1954	Penalty	Delinquent on First Monday in January 1954	Total Delinquent Tax and Penalty	Remarks
8	369						7840	84		7924	1	PAID IN FULL	MAY	4	1953	5448		7924								
2	16						340	04		344	2	PAID IN FULL	MAY	4	1953	5448		344								
3	16						340	.04		344	3	Tax Not Paid / 1st Half Paid	AUG / MAY	3 / 29	1953 / 1953	6572		172		172						
4											4															
5	8						170			170	5	PAID IN FULL	SEP	1	1953	12985				170	04					
6											6															
7											7															
8											8															
9											9															
10	18						387	04		386	10	Part Paid / Half Paid	OCT / MAY	31 / 29	1953 / 1953	15107 / 8663		193		193				1.00		
11											11															
12											12															
13			529				12298	120		12418	13	Balance Paid / Part Paid	AUG / MAY	31 / 29	1953 / 1953	12984 / 8594		6209		6209						
14											14															
15											15															
16											16															
17											17															
18											18															
19	107						2274	24		2298	19	2nd Half Paid / 1st Half Paid	OCT / MAY	31 / 29	1953 / 1953	14599 / 8662		1149		1149				1.07		
20	50 / 87	Acctle. # 5551					1067 / ~~1848~~	12 / ~~20~~		1079 / ~~1868~~	20															7.94 Abated
	14.5	8					12298																			
	612		529 = 1142				13194	260		25472								1599		7793				1.07		
	621		529	1150			25492																			

Assessment Roll and Tax List of Real Property in the Town of Hiram

Form 5CD (52) WILD-SUTE GROUP, MINNEAPOLIS

	In Whose Name Assessed	To Whom Transferred	Description of Property: Subdivision	Sec. or Lot	Town. or Block	Rng.	Number of Acres of Land (Acres)	Unplatted	No. School District	Indicate Homestead Yes or No	Indicate Agricultural Land Yes or No	True and Full Valuations: Land Exclusive of Structures and Improvements	Buildings and Other Structures	Machinery Permanently Attached to Real Estate	Total True and Full Value	Assessed Valuations: Rural: Homestead Up to $4,000 20%	Rural: Over $4,000 and Non-Homestead 33⅓%	All Other: Homestead Up to $4,000 25%	All Other: Over $4,000 and Non-Homestead 40%	Machinery Permanently Attached to Real Estate 33⅓%	Total Assessed Value	Total Assessed Value as Equalized by the Board of Review	Final Equalized Value
							Acres					Dollars	Dollars	Dollars	Dollars	Dollars	Dollars	Dollars	Dollars	Dollars	Dollars	Dollars	Dollars
1	Hazel E. Trent		NE¼ of NE¼	12	140	31	40	Un		Yes		198	117		315	63					63		
2	J. A. Muck		NW¼ of NE¼				20			No		60			60		20				20		
3	Mrs Oscar Bostrom		SW¼ of NE¼				40			Yes		70			70	14					14		
4	Mary Treeler		SE¼ of NE¼				40			No		201			201		67				67		
5	Pacific State Bank		W½ of NW¼ of NE¼				20			Yes		110	535		645	129					129		
6	Mason B. Lathrop		NE¼ of NW¼				40			No		300			300		100				100		
7	Emma Fairfield Mercy Jr.		Exclusive of 1 acre deed to gravel pit NW¼ of NW¼				10			Yes		80	375		455	91					91		
8	H. E. Johnson		Lots 2 and 3 of White Pine Beach Not sold				25			Yes		83	152		235	47					47		
9	Cecil & Mabel Carlson		SE¼ of NW¼				40			Yes		160			160	32					32		
10	~~Fred H. & Emma Carlson~~ Emma Mae B. Carlson		71.125' x S. 400' of Lot 1 Long W. Long. 1 of Lot 1 less M.H. acre of Lot 2							No		101	832		933		311				311		
11	H. E. Johnson		NE¼ of SW¼				40			Yes		70			70	14					14		
12	" "		NW¼ of SW¼ less sold				40			Yes		115			115	23					23		
13	Fred Hoosh		SW¼ of SW¼				40			Yes		238	242		480	96					96		
14	R. E. Stein & Jas. H. Buchanan		~~SW¼ of SW¼~~ Lot 5				30.60			No		306			306		102				102		
15	Oscar Bostrom		495' x 100' E. side of Lot 1				6			Yes		36	464		500	100					100		
16	Mabel Bostrom		NE¼ of SE¼				40			Yes		160			160	32					32		
17	" "		NW¼ of SE¼				40			"		100			100	20					20		
18	John Frederick Jensen		~~SW¼ of SW¼~~ Lot 4 Lot 3 less W. 300' & E. 300' of Lots W. 200' of ~~SW¼ of SW¼~~ E. 300' less E. 200' & ~~W. 300'~~ E. 300'				29			No		168			168		56				56		
19	" " "						23.02			"		90			90		30				30		
20	Donald Hemmingfield		N. 193' of W. 800' of Lot 3				2.56			"		75	120		195		65				65		
							556.68					2721	2437		5158	661	751				1412		

	Sold for Taxes	Validations by School Districts as Equalized by Department of Taxation: District No. ..... Rate ..... Mills	District No. ..... Rate ..... Mills	District No. ..... Rate ..... Mills	District No. ..... Rate ..... Mills	District No. ..... Rate ..... Mills	Tax including State Homestead ..... Mills	State Tax on Non-Homestead 22.6 Mills	Special Taxes	Total Taxes		Paid	When Paid: Month Day Year	Number of Receipt	March Settlement 1953	June Settlement 1953	Penalty	November Settlement 1953	Penalty	Collections to First Monday in January 1954	Penalty	Delinquent on First Monday in January 1954	Penalty	Total Delinquent Tax and Penalty	Remarks
		Dollars	Dollars	Dollars	Dollars	Dollars	$ cts.	$ cts.	$ cts.	$ cts.					$ cts.	$ cts.	$ cts.	$ cts.	$ cts.	$ cts.	$ cts.	$ cts.	$ cts.	$ cts.	
1	N	63					1338			1338	1	PAID IN FULL	MAY 28 1953	7003		1338									
2		20					424	04		428	2	PAID IN FULL	MAY 29 1953	8605		428									
3	SOLD FOR TAXES N	14					298			298	3														
4		67					1424	16		1440	4	2nd Half Paid 1st Half Paid	OCT 26 1953 MAY 29 1953	1478 8315		720		720							
5	N	129					2740			2740	5	PAID IN FULL	JUN 15 1953	7834				2740	41						
6		100					2124	22		2146	6	PAID IN FULL	MAY 4 1953	5418		2146									
7	N	91					1934			1934	7	PAID IN FULL	MAY 25 1953	6130		1934									
8	N	47					998			998	8	PAID IN FULL	MAY 29 1953	8606		998									
9	SOLD FOR TAXES N	32					680			680	9														
10		311					6608	70		6678	10	PAID IN FULL	MAY 29 1953	8604		6678									
11	N	14					298			298	11	PAID IN FULL	MAY 29 1953	8606		298									
12	N	23					488			488	12	PAID IN FULL	MAY 29 1953			488									
13	N	96					2040			2040	13	Balance Paid	OCT 29 1953 MAY 28 1953	1477 1072		1040		1040							
14		102					2168	24		2192	14	PAID IN FULL	FEB 17 1953	1071	2192										
15	SOLD FOR TAXES N	100					2124			2124	15													2124	
16	SOLD FOR TAXES N	32					680			680	16	PAID IN FULL	MAY 29 1953	7105		680									
17	SOLD FOR TAXES N	20					424			424	17	PAID IN FULL	MAY 29 1953			424									
18		56					1190	12		1202	18	PAID IN FULL	MAY 29 1953	8449		1200									
19		30					638	06		644	19	PAID IN FULL	MAY 29 1953			644									
20	SOLD FOR TAXES	65					1387	14		1396	20	PAID IN FULL	JUL 17 1953	1191				1396	29						
	N	661 751 1412					30000	168		30168					2192	17018		5856				3102			

Assessment Roll and Tax List of Real Property in the Town of Hiram

Form 5CD (33) Will be on file in county auditor's office

	Owner in whose name assessed	Owner to whom transferred	Description of property: Subdivision	Sec. or Lot	Town or Block	Rng.	Number of Acres of Land	Inclusion Resolution or Ref.	Inclusion Agreement or Ref.	True and Full Valuations: Land Exclusive of Structures and Improvements	Buildings and Other Structures	Machinery Permanently Attached to Real Estate	Total True and Full Valuation	Assessed Valuations: Rural: Homestead Up to $1,000 20%	Rural: Over $1,000 and Non-Homestead 33⅓%	All Other: Homestead Up to $1,000 25%	All Other: Over $1,000 and Non-Homestead 40%	Machinery Permanently Attached to Real Estate 33⅓%	Total Assessed Value	Total Assessed Value as Equalized by the Board of Review	Final Equalized Value	Sold for Taxes	Tax including State Homestead ..... Mills	State Tax on Non-Homestead 2.2 Mills	Special Taxes	Total Taxes	Paid	When Paid (Month Day Year)	Number of Receipt	March Settlement 1953	June Settlement 1953	Penalty	November Settlement 1953	Penalty	Collections to First Monday in January 1954	Penalty	Delinquent on First Monday in January 1954	Total Delinquent Tax and Penalty	Remarks
							Acres			Dollars	Dollars	Dollars	Dollars	Dollars	Dollars	Dollars	Dollars	Dollars	Dollars	Dollars	Dollars		Mills	Dollars	Dollars	Dollars													
			62 ac. of Lot 2 & NW¼ of SW¼																																					
1	M. L. & Lou Mae Lathrop		NE¼ of NW¼	12	143	31	620	Un	No	15			15		5				5				106	—		106	PAID IN FULL	MAY 4 1953	5418		106								
2	Henry H. & Ann L. Bancroft		E 200' of Lot 3 SW¼ of NW¼				512		No	150	201		351		117				117				2486	26		2512	PAID IN FULL	MAY 29 1953	9039		2512								
3	Erwin J. & Madeline Feldbrugge		W 100' of E 400' of Lot 3 SW¼ of NW¼				256		No	75	192		267		89				89				1897	20		1917	PAID IN FULL	MAY 29 1953	8607		1917								
4			SE¼ of NE¼																																					
5	Gertrude M. Hartzman, H.S. by Earl T. Hilander		Se's 200' of Lot 1				40		No	84	276		360		120				120			SOLD FOR TAXES	2550	28		2578	Balance Paid / Part Paid	MAY 29 1953 / MAY 2 1953	8603 / 6587		2578 / 257	80 Dir							
6			NE¼ of NW¼																																					
7			NW¼ of NW¼																																					
8	Eugene J. & Alta S. Byrne		W. 100' of E 500' of Lot 3 SW¼ of NW¼				256		No	75	135		210		70				70				1488	16		1504	PAID IN FULL	MAY 29 1953	8603		1504								
9			SE¼ of NW¼																																					
10	Gertrude M. Hartzman, H.S. & Earl T. Hilander		Se's 200' of Lot 1				40		No	85	80		165		55				55			SOLD FOR TAXES	1168	12		1180	Balance Paid / Part Paid	MAY 29 1953 / MAY 29 1953	8603 / 6587		1180 / 1180	80 Dir							
11			NE¼ of SW¼																																					
12	Mary L. Mc Kay		W. 100' of E 300' of Lot 3 NW¼ of SW¼				256		No	75	192		267		89				89				1897	20		1917	PAID IN FULL	MAR 27 1953	3750		1917								
13	Joseph & Ruth M. Riley / Ann & Arthur L. Hagness		N 220' of S 225' of E 1/2 of W 1/2 of SW¼ of SW¼ less Road						No	30			30		10				10				212	02		214	PAID IN FULL	MAY 22 1953	6316		214								
14			SE¼ of SW¼																																					
15	Don L. & Ruth M. Rice / " "		N 85' of S 255' of W 200' of Lot 1 lying between the Mile Lake Trail and						No	100	677		777		259				259				5504	58		5562	PAID IN FULL	MAY 22 1953	6316		5562								
16			NE¼ of SE¼																																					
17			NW¼ of SE¼																																					
18			SW¼ of SE¼																																					
19	Clarence L. & Berna M. Hess		E 100' of W 200' of Lot 3 SE¼ of SW¼						No	75	222		297		99				99				2104	22		2126	PAID IN FULL	MAY 23 1953	6112		2126								
20	~~R. H. & Dora A. Chamberlain~~ / Marie W. Wheeler		W 100' of W 200' of E 700 feet of Lot 3				512		No	50	241		291		97				97				~~2062~~ 2062	~~32~~ 32		~~2094~~ 2094	PAID IN FULL / Part Paid	MAY 20 1953	5876		1000 / 2094							Refund Warrant #6837 - 7-21-53 - 634	17.18 Abated
							8492			814	2216		3030		1010				1010				21464	226		21690													

Abate #5724

Assessment Roll and Tax List of Real Property in the Town of Lucam

Form 5CD (12) [illegible]

	IN WHOSE NAME ASSESSED	TO WHOM TRANSFERRED	DESCRIPTION OF PROPERTY: SUBDIVISION	Sec. or Lot	Town or Block	Rng.	Number of Acres of Land: Acres	Hdths	No. School District	Indicate Homestead Tax w. Ns	Indicate Individual Tax w. Ns	TRUE AND FULL VALUATIONS: LAND Exclusive of Structures Used for Improvements	BUILDINGS and Other Structures	MACHINERY Permanently Attached to Real Estate	TOTAL True and Full Value	ASSESSED VALUATIONS: RURAL: Homestead Up to $4,000 20%	RURAL: Over $4,000 and Non-Homestead 33⅓%	ALL OTHER: Homestead Up to $4,000 25%	ALL OTHER: Over $4,000 and Non-Homestead 40%	MACHINERY Permanently Attached to Real Estate 33⅓%	TOTAL ASSESSED VALUE	Total Assessed Value as Equalized by the Board of Review	FINAL EQUALIZED VALUE
							Dollars					Dollars	Dollars	Dollars	Dollars	Dollars	Dollars	Dollars	Dollars	Dollars	Dollars	Dollars	Dollars
			1 NE¼ of NE¼	13	140	31			Thr														
			2 NW¼ of NE¼																				
			3 SW¼ of NE¼																				
			4 SE¼ of NE¼																				
			5																				
			6 NE¼ of NW¼																				
			7 Lot 1 less 3 acs N.W.¼ of N.W.¼				3.50		No			354	1008		1362		454				454		
	Olaf & Jennie Lisley		8 SW¼ of NW¼																				
			9 SE¼ of NW¼																				
	Chas Murray 1/3, John H. Buchanan 1/3 +		10 Lot 6 (Island)				12.67		No			189			189		63				63		
	R.E. Estella + John H. Buchanan 1/3		11 NE¼ of SW¼																				
			12 NW¼ of SW¼																				
			13 SW¼ of SW¼																				
	R.E. Buchanan		14 2 acs of Lot 1 S.E.¼ of S.W.¼				2		No			100	281		381		127				127		
	Walter Barlow		15 1 ac of Lot 1				1		No			49	200		249		83				83		
			16 NE¼ of SE¼																				
			17 NW¼ of SE¼																				
	H.B. & Anna C. Bodenhofer		18 SW¼ of SE¼ Lot 5				3		Ye			90	635		725	145					145		
			19 SE¼ of SE¼																				
			20																				
							51.17					782	2124		2906	145	747				892		

	SOLD FOR TAXES	VALUATIONS BY SCHOOL DISTRICTS AS EQUALIZED BY DEPARTMENT OF TAXATION: District No. 4 Dollars	District No. ..... Rate ..... Mills Dollars	District No. ..... Rate ..... Mills Dollars	District No. ..... Rate ..... Mills Dollars	District No. ..... Rate ..... Mills Dollars	District No. ..... Rate ..... Mills Dollars	Tax including State Homestead ..... Mills $ cts.	State Tax on Non-Homestead 22 Mills $ cts.	SPECIAL TAXES $ cts.	TOTAL TAXES $ cts.		PAID	WHEN PAID Month Day Year	Number of Receipt	March Settlement 1953 $ cts.	June Settlement 1953 $ cts.	Penalty $ cts.	November Settlement 1953 $ cts.	Penalty $ cts.	Collections to First Monday in January 1954 $ cts.	Penalty $ cts.	Delinquent on First Monday in January 1954 $ cts.	Total Delinquent Tax and Penalty $ cts.	REMARKS
1												1													
2												2													
3												3													
4												4													
5												5													
6												6													
7		454						9646	102		9748	7	PAID IN FULL MAY 29 1953		8608		9748								
8												8													
9												9													
10		63						1338	14		1352	10	PAID IN FULL FEB 17 1953		107		1352								
11												11													
12												12													
13												13													
14		127						2698	28		2726	14	PAID IN FULL FEB 17 1953		107		2726								
15		83						1764	18		1782	15	PAID IN FULL JAN 21 1953		85		1782								
16												16													
17												17													
18		145						3080			3080	18	PAID IN FULL APR 11 1953		3185		3080								
19												19													
20												20													
		145						18526	162		18688					5860	12828								
		727																							
		872																							

Assessment Roll and Tax List of Real Property in the Town of Swan

Form BCD (72) [illegible]

	In Whose Name Assessed	To Whom Transferred	Description of Property: Subdivision	Sec. or Lot	Town or Block	Rng.	Number of Acres of Land: Acres	100ths	No. School District	Individual Homestead Tax or No	Individual Agricultural Land Tax or No	True and Full Valuations: Land Exclusive of Structures and Improvements (Dollars)	Buildings and Other Structures (Dollars)	Machinery Permanently Attached to Real Estate (Dollars)	Total True and Full Value (Dollars)	Assessed Valuations: Rural: Homestead Up to $4,000 20% (Dollars)	Rural: Over $4,000 and Non-Homestead 33⅓% (Dollars)	All Other: Homestead Up to $4,000 25% (Dollars)	All Other: Over $4,000 and Non-Homestead 40% (Dollars)	All Other: Machinery Permanently Attached to Real Estate 33⅓% (Dollars)	Total Assessed Value (Dollars)	Total Assessed Value as Equalized by the Board of Review (Dollars)	Final Equalized Value (Dollars)
1	Peter & Esther C. Swanson		E 18 acres of Lot 1 NE¼ of NE¼	14	140	31	18		Non			80	99		209		103				103		
2			NW¼ of NE¼																				
3			SW¼ of NE¼																				
4	Delbert Murray		W 18 acres of Lot 1 SE¼ of NE¼				18		No			240			240		80				80		
5	" "		500' Wide on E side of Lot 1				11					164	700		864		288				288		
6	E. Arthur & Nellie Ericson		NE¼ of NW¼ Lot 3				95		No			80			80		20				20		
7	[illegible]		NW¼ of NW¼ Lot 4 Block of City of Walker		30		10					123			123		41				41		
8	Selma M. & Alfred E. Brock		SW¼ of NW¼ Lot 5				37		Yes			130			130	26					26		
9	Isabelle H. Johnstone		SE¼ of NW¼ Lot 6				36		No			330			330		110				110		
10																							
11	Victor E. Martin		NE¼ of SW¼				40		Yes			140			140	28					28		
12			NW¼ of SW¼																				
13	State of Minnesota — Hulbert A. Johnson		SW¼ of SW¼				40		No			114			114		38				38		
14	Victor E. Martin		SE¼ of SW¼				40		Yes			180	Bldgs 720 ~~400~~		900 ~~580~~	181 ~~161~~					181 ~~161~~		
15	State of Minnesota		Lot 9																				
16			NE¼ of SE¼																				
17	Adam M. & Helen Sarigueat Smith		Lot 7 Less 9.6 acs NW¼ of SE¼				37.65		No			270	242		612		204				204		
18	Victor E. Martin		SW¼ of SE¼ Lot 8				13.50		Yes			180	150		330	66					66		
19			SE¼ of SE¼																				
20	Isabelle H. Johnstone		S. 9.6 acs of Lot 7				9.60		No			92	1113		1206		402				402		
							313.60					2339	3024		5363	301	1286				1587		

	Sold for Taxes	Validations by School Districts as Equalized by Department of Taxation: District No. 21 Rate 24 Mills	District No. ..... Rate ..... Mills	District No. ..... Rate ..... Mills	District No. ..... Rate ..... Mills	District No. ..... Rate ..... Mills	District No. ..... Rate ..... Mills	Tax including State Homestead ..... Mills	State Tax on Non-Homestead 2.26 Mills	Special Taxes	Total Taxes	Paid	When Paid: Month	Day	Year	Number of Receipt	March Settlement 1953	June Settlement 1953	Penalty	November Settlement 1953	Penalty	Collections to First Monday in January 1954	Penalty	Delinquent on First Monday in January 1954	Total Delinquent Tax and Penalty	Remarks
		Dollars	Dollars	Dollars	Dollars	Dollars	Dollars	$ cts.	$ cts.	$ cts.	$ cts.						$ cts.	$ cts.	$ cts.	$ cts.	$ cts.	$ cts.	$ cts.	$ cts.	$ cts.	
1		103						21 88	24		22 12	1 PAID IN FULL	MAY	29	1953	8609		22 12								
2												2														
3												3														
4		80						17 00	18		17 18	4 PAID IN FULL	JUL	21	1953	10871				17 18	1 19					
5		288						61 20	66		61 86	5 PAID IN FULL	JUL	21	1953					61 86						
6		20						4 24	04		4 28	6 PAID IN FULL	AUG	24	1953	12787				4 28	11					
7		41						8 72	10		8 82	7 PAID IN FULL	MAY	19	1953	5753		8 82								
8	24	26						5 52			5 52	2nd Half Paid 8 1st Half Paid	OCT MAY	31 29	1953 1953	9584		2 76		2 76						
9		110						23 38	24		23 62	9 PAID IN FULL	MAY	29	1953	8610		23 62								
10												10														
11	24	28						5 94			5 94	11 2nd Half Paid / 1st Half Paid	OCT MAY	24 27	1953 1953	14469 / 6931		2 97		2 97						
12												12														
13	SOLD FOR TAXES	38						8 08	08		8 16	13 Part Paid	OCT	31	1953	15176				4 08	29			4 16		Bal. due $4.16
14	24	181						38 46			38 46	2nd Half Paid / 14 1st Half Paid	OCT MAY	24 27	1953 1953	14460 / 6931		19 23		19 23						
15												15														
16												16														
17		204						43 04	46		43 80	17 PAID IN FULL / 2nd Half Paid	MAR / OCT	9 / 24	1953 / 1953	3742 / 14464		43 80		7 01						
18	24	66						14 02			14 02	18 1st Half Paid	MAY	29	1953	6931		7 01								
19												19														
20		402						85 47	90		86 37	20 PAID IN FULL	MAY	29	1953	8610		86 37								
	24	301 1286 1587						337 20	290		340 10							211 65		119 89				4 16		

Assessment Roll and Tax List of Real Property in the Town of Hiram

Form SCD (51) [illegible]

	In whose name assessed	To whom transferred	Description of property: Subdivision	Sec. or Lot	Town or Block	Rng.	Number of Acres of Land: Acres	100ths	No. School District	Tax agreement Homestead Yes or No	Tax agreement Agricultural Yes or No	True and Full Valuations: Land Exclusive of Structures and Improvements	Buildings and Other Structures	Machinery Permanently Attached to Real Estate	Total True and Full Value	Assessed Valuations: Rural: Homestead Up to $4,000 20%	Rural: Over $4,000 and Non-Homestead 33⅓%	All Other: Homestead Up to $4,000 25%	All Other: Over $4,000 and Non-Homestead 40%	Machinery Permanently Attached to Real Estate 33⅓%	Total Assessed Value	Total Assessed Value as Equalized by the Board of Review	Final Equalized Value
							Acres	100ths				Dollars	Dollars	Dollars	Dollars	Dollars	Dollars	Dollars	Dollars	Dollars	Dollars	Dollars	Dollars
1	Gerald E. Woods		NE¼ of NE¼	15	140	21	40			Hm	Yes	140	340 ~~340~~	~~1,254~~	480 ~~780~~	96 ~~156~~					96 ~~156~~		
2	Alfred Woodson		NW¼ of NE¼				40			"	"	256	929		1185	237					237		
3	" "		SW¼ of NE¼				40			"		235			235	47					47		
4	A. E. Woods		SE¼ of NE¼				40			"		145			145	29					29		
5																							
6	Anna C. Blanchard		NE¼ of NW¼				40				Yes	231	314		545	109					109		
7			NW¼ of NW¼																				
8	Alfred K. Voss		SW¼ of NW¼				40				No	83	340		423		141				141		
9	" "		SE¼ of NW¼				40				"	144			144		48				48		
10																							
11	~~Albert Magnuson~~ Arne & Selma Carlson		NE¼ of SW¼				40				No	186			186		62				62		
12	Earl A. & Lorraine L. Anderson		NW¼ of SW¼				40				"	195			195		65				65		
13	~~Oliver Magnuson~~		SW¼ of SW¼				40				"	~~237~~ 237			~~237~~ 237		~~79~~ 79				~~79~~ 79		
14	~~Thomas & Mary Larson~~ Charlie F. & Alice K. Allstatt		SE¼ of SW¼				40				"	105			105		35				35		
15																							
16	State of Minnesota		NE¼ of SE¼																				
17	~~Albert Magnuson~~ Arne & Selma Carlson		NW¼ of SE¼				40				"	189			189		63				63		
18	Arne Carlson		SW¼ of SE¼				40				yes	165			165	33					33		
19	State of Minnesota		SE¼ of SE¼																				
20																							
							560	00				2311	1923		4234	551	422				1044		

Validations by School Districts as Equalized by Department of Taxation: 1 Dist. No. ..... Rate ..... Mills; 2 Dist. No. ..... Rate ..... Mills; 3 Dist. No. ..... Rate ..... Mills; 4 Dist. No. ..... Rate ..... Mills; 5 Dist. No. ..... Rate ..... Mills

	Sold for Taxes	Tax including State Homestead ..... Mills	State Tax on Non-Homestead 20.6 Mills	Special Taxes	Total Taxes	Paid	When Paid: Month Day Year	Number of Receipt	March Settlement 1953	June Settlement 1953	Penalty	November Settlement 1953	Penalty	Collections to First Monday in January 1954	Penalty	Delinquent on First Monday in January 1954	Total Delinquent Tax and Penalty	Remarks
	Dollars	Dollars	Dollars	Dollars	Dollars				Dollars	Dollars	Dollars	Dollars	Dollars	Dollars	Dollars	Dollars	Dollars	
HOLD FOR TAXES		22.37			22.37	1										22.37		
2	H 237	50.36			50.36	2 2nd Half Paid / 1st Half Paid	OCT 31 1953 / MAY 29 1953			25.18		25.18						
3	H 47	9.98			9.98	3 2nd Half Paid / 1st Half Paid	OCT 31 1953 / MAY 29 1953			4.99		4.99						
4	H 29	6.16			6.16	4 2nd Half Paid / 1st Half Paid	OCT 31 1953 / MAY 29 1953	15728 / 8584		3.08		3.08						
5																		
6	H 109	23.16			23.16	6 2nd Half Paid / 1st Half Paid	OCT 31 1953 / MAY 29 1953			11.58		11.58						
7																		
8	~~141~~ (unless new Homestead)	29.96	32		30.28	Cancelled 6-4-53	Chg. 374 Land 1941											30.28 Cancelled
9	~~48~~ " "	10.20	10		10.30	Cancelled 6-4-53	" " 1941											10.30 Cancelled
10																		
11	~~62~~	13.18	14		13.32	11 PAID IN FULL	MAY 27 1953	6967		13.32								
12	~~65~~	13.82	14		13.96	12 PAID IN FULL	DEC 10 1953	14020						13.96				Per Lund 1/2
13	~~79~~	16.78	18		16.96	13 2nd Half Paid / 1st Half Paid	OCT 2 1953 / MAY 29 1953	14460 / 6931		8.48		8.48						
14	~~35~~	7.44	.08		7.52	14 PAID IN FULL	MAR 6 1953	3741		7.52								
15																		
16																		
17	~~63~~	13.38	14		13.52	17 PAID IN FULL	MAR 2 1953	6969		13.52								
18	H ~~33~~	7.02			7.02	18 PAID IN FULL	MAY 2 1953			7.02								
19																		
20																		
	456 / 423 / 33	H 96 : 551 / 423 / 96 = 1044	22.32 / 201.44	110	224.86					74.67		53.31		13.96		22.37		40.58

Assessment Roll and Tax List of Real Property in the Town of Hiram

Cass County, Minnesota, for Taxes for the Year 1952.

	In Whose Name Assessed	To Whom Transferred	Description of Property: Subdivision	Sec. or Lot	Town or Block	Rge.	Number of Acres of Land: Acres	Mills	No. School District	Indicate Homestead by Yes or No	Indicate Agricultural by Yes or No	True and Full Valuations: Land Exclusive of Structures and Improvements	Buildings and Other Structures	Machinery Permanently Attached to Real Estate	Total True and Full Value	Assessed Valuations: Rural: Homestead Up to $4,000 20%	Rural: Over $4,000 and Non-Homestead 33⅓%	All Other: Homestead Up to $4,000 25%	All Other: Over $4,000 and Non-Homestead 40%	Machinery Permanently Attached to Real Estate 33⅓%	Total Assessed Value as Equalized by the Board of Review	Final Equalized Value
							Acres	Mills				Dollars	Dollars	Dollars	Dollars	Dollars	Dollars	Dollars	Dollars	Dollars	Dollars	Dollars
1			NE¼ of NE¼	15	140	31																
2	Emil A. & Lorainot Anderson		~~[illegible]~~							yes		500	1510		2010	402					402	
3			SW¼ of NE¼																			
4	W. H. Fox		100' x 250' of Lot 1							no		15			15		5				5	
5	Edward & Martin J. Horn		100' x 250' of Lot 1							yes		30			30	6					6	
6	John W. & Blanche A. Laughlin		~~[illegible]~~						48	no		30			30		10				10	
7			NW¼ of NW¼																			
8	Alfred E. Noack		~~Part of Lot 1 out of Section 4~~ SW¼ of NW¼							no		12			12		4				4	
9			SE¼ of NW¼																			
10	Joseph & Ella Nelch		A part of land bounded by the N line of Lot 1 Blk 3 Plat of Hiram and the N. line of Hiram Ave.						22	yes		25			25	5					5	
11			NE¼ of SW¼																			
12			NW¼ of SW¼																			
13	Oscar Peterson		250' of Lot 1 SW¼ of SW¼							no		30			30		10				10	
14			SE¼ of SW¼																			
15	Elizabeth Rose		50' x long lake of Lot 1							no		51			51		17				17	
16	Evelyn Langhide & Alice Lindmier		NE¼ of SE¼ 50' along lake of Lot 1							"		51	150		201		67				67	
17	Elsie F. Hazel, Robert E. Hazell & Jennie Hazell		~~NW¼ of SE¼~~ 100' x 200' of Lot 1																			
18	Edwin Ford & Sandra		~~SW¼ of SE¼~~ Part of Lot 1																			
19			SE¼ of SE¼																			
20																						
							97					744	1660		2404	413	113				526	

Validations by School Districts as Equalized by Department of Taxation

Sold for Taxes	District No. ..... Rate ..... Mills Dollars	District No. ..... Rate ..... Mills Dollars	District No. 2 Rate 23.7 Mills Dollars	District No. ..... Rate ..... Mills Dollars	District No. ..... Rate ..... Mills Dollars	District No. ..... Rate ..... Mills Dollars	Tax including State Homestead ..... Mills $ cts.	State Tax on Non-Homestead 2.26 Mills $ cts.	Special Taxes $ cts.	Total Taxes $ cts.		Paid	When Paid: Month Day Year	Number of Receipt	March Settlement 1953 $ cts.	June Settlement 1953 $ cts.	Penalty $ cts.	November Settlement 1953 $ cts.	Penalty $ cts.	Collections to First Monday in January 1954 $ cts.	Penalty $ cts.	Delinquent on First Monday in January 1954 $ cts.	Total Delinquent Tax and Penalty $ cts.	Remarks
1											1													
2			14 472				93 46			93 46	2	PAID IN FULL	DEC 10 1953	16082						93 46				Can due 2,247
3											3													
4			5				1 16	—		1 16	4	2nd Half Paid 1st Half Paid	OCT 31 1953 MAY 29 1953	15131 8671		58		58						
5	HOLD FOR TAXES		14 6				1 40			1 40	5											1 40		
6			10				2 32	.02		2 34	6	PAID IN FULL	JAN 23 1953	339	2 34									
7											7													
8			4				92	—		92	8	2nd Half Paid 1st Half Paid	DEC 4 1953 MAY 29 1953	16810 8584		46				46		1 47		
9											9	PAID IN FULL	MAY 5 1953	5429		1 16								
10			14 5				1 16			1 16	10													
11											11													
12											12													
13			10				2 32	.02		2 34	13	PAID IN FULL	MAY 29 1953	8674		2 34								
14											14													
15			17				3 96	.04		4 00	15	PAID IN FULL	MAY 20 1953	8611		4 00								
16			67				15 58	.16		15 74	16	PAID IN FULL	MAY 28 1953	6467		15 74								
17	Tax included in Dist 2										17													
18	" " " " " "										18													
19											19													
20											20													
			14 413				122 78	24		122 52					234	234 18		58		93 92		1 40		
			113																					
			526																					

Assessment Roll and Tax List of Real Property in the Town of Adams

Form 5CD (52) MILLS-DAVIS COMPANY, INDIANAPOLIS

In Whose Name Assessed	To Whom Transferred	Description of Property: Subdivision	Sec. or Lot	Town or Block	Rng.	Number of Acres of Land: Acres	Mills	No. School District	Indicates assessed Tax or No	Indicates assessed Tax or No	True and Full Valuations: Land Exclusive of Structures or Improvements	Buildings and Other Structures	Machinery Permanently Attached to Real Estate	Total True and Full Value	Assessed Valuations: Rural: Homestead Up to $4,000 20%	Rural: Over $4,000 and Non-Homestead 33⅓%	All Other: Homestead Up to $4,000 25%	All Other: Over $4,000 and Non-Homestead 40%	Machinery Permanently Attached to Real Estate 33⅓%	Total Assessed Value	Total Assessed Value as Equalized by the Board of Review	Final Equalized Value
						Dollars					Dollars	Dollars	Dollars	Dollars	Dollars	Dollars	Dollars	Dollars	Dollars	Dollars	Dollars	Dollars
Carl E. & Lucy L. Pflaum		24.50' of E 150' of Lot 2							Yes	No	50	475		525		195				195		
Charles F. & Alice K. Allstatt		W 57.14' of Lot 2 NW¼ of NE¼	16	140	31	1			Yes	No	180	1030		1510	302					302		
Connie C. M. Frath		Lot 2 less E 150' of S 750.14' less W 200' of S 750.14' SW¼ of NE¼				6.40				No	225	1075		1800		600				600		
Louis H. & Lucille Frederick		Lot 1 less W 200' of S 750.14' SW¼ of NE¼				31.75				No	542	595		1137		379				379		
Walter & Virginia Olson		E 100' of Lot 2				2.10				No	60	954		1014		338				338		
John H. & Mildred D. Hlavac		E 75' of W 150.14' of Lot 2 NE¼ of NW¼	6			1				"	99			99		33				33		
Walter E. & C. Virginia Olson		W 200' of Lot 1 NW¼ of NW¼	7							"	150			150		50				50		
Jack A. & Edith Fletcher		1¾ ac. of Lot 1 SW¼ of NW¼	8			1.70				"	30			30		10				10		
			9																			
Robert H. & Emily J. Anderson		Lot 3	10			30			Yes		585	1335		1920	384					384		
State of Minnesota		NE¼ of SW¼	11																			
Anchor Property Co.		Lot 4 ~~NW¼ of SW¼ less 1 ac. in road~~	12			27.50			No		322	1178		1500		500				500		
State of Minnesota		SW¼ of SW¼	13																			
State of Minnesota		SE¼ of SW¼	14																			
Walter H. Watt		E 100' of W 675.14' of Lot 2 NE¼ of SE¼	15						Yes		100	160		260	52					52		
State of Minnesota		NW¼ of SE¼	16																			
State of Minnesota		SW¼ of SE¼	17																			
State of Minnesota		SE¼ of SE¼	18																			
State of Minnesota		~~Begin at point 765.14' N of SW cor of Lot 4 thence northerly 2 courses to point 2 rods E of SW cor of Lot 4 thence W 2 rods to point of beg.~~	19																			
~~Anchor Property Co.~~			20			1				No	74	40		84		28				28		
						122.50					2343	7602		9945	732	2085				2823		

Cass County, Minnesota, for Taxes for the Year 1952.

	Sold for Taxes	Valuations by School Districts as Equalized by Department of Taxation: District No. 184 Rate 21 Mills	District No. 2 Rate 23 Mills	District No. 3 Rate 23 Mills	Tax including State Homestead Mills	State Tax on Non-Homestead 22.6 Mills	Special Taxes	Total Taxes	Paid	When Paid: Month Day Year	Number of Receipt	March Settlement 1953	June Settlement 1953	Penalty	November Settlement 1953	Penalty	Collections to First Monday in January 1954	Penalty	Delinquent on First Monday in January 1954	Penalty	Total Delinquent Tax and Penalty	Remarks
		Dollars	Dollars	Dollars	$ cts.	$ cts.	$ cts.	$ cts.				$ cts.	$ cts.	$ cts.	$ cts.	$ cts.	$ cts.	$ cts.	$ cts.	$ cts.	$ cts.	
1		195			37.18	40		37.58	PAID IN FULL	MAY 29 1953	8613		37.58									
2	H 302				64.16			64.16	PAID IN FULL	MAR 2 6 1953	3741		64.16									
3		600			127.41	1.36		128.84	PAID IN FULL	MAY 29 1953	8615		128.84									
4		379			80.57	.86		81.38	2nd Half Paid 1st Half Paid	MAY 26 1953 MAR 2 1 1953	6415 3741	40.69	40.67									
5		338			71.82	.76		72.58	PAID IN FULL	MAY 29 1953	8614		72.58									
6	SOLD FOR TAXES	33			7.02	.08		7.10	PAID IN FULL	AUG 22 1953	12784				7.10	.18						
7		50			10.62	.12		10.74	PAID IN FULL	MAY 29 1953	8614		10.74									
8		10			2.12	.02		2.14	2nd Half Paid 1st Half Paid	SEP 3 1953 MAR 2 5 1953	13876 3535		1.07		1.07							
9									2nd Half Paid 1st Half Paid	SEP 1 1953 MAY 29 1953	13764 8616		40.80		40.80							
10	H 384				81.60			81.60														
11																						
12	SOLD FOR TAXES		500		116.24	6.14		117.38	PAID IN FULL	OCT 31 1953	15106				117.38	4.19						
13																						
14																						
15	H 52				11.04			11.04	PAID IN FULL	MAY 29 1953	8612		11.04									
16																						
17																						
18																						
19																						
20																						
		H 738	H	738	116.24																	
		1585	500	2085	492.86	4.74		614.54				49.69	402.58		466.35							
		2323	500	2823	609.80																	

Assessment Roll and Tax List of Real Property in the Town of Hiram, Cass County, Minnesota, for Taxes for the Year 1952.

Form SCD (33) Blue-Back Bond, Ledger

	In Whose Name Assessed	To Whom Transferred	Description of Property: Subdivision	Sec. or Lot	Town or Block	Range	Number of Acres of Land: Acres	Hdths	No. School District	Indicate Homestead Yes or No	Indicate Agricultural Yes or No	True and Full Valuations: Land Exclusive of Structures and Improvements	Buildings and Other Structures	Machinery Permanently Attached to Real Estate	Total True and Full Value	Assessed Valuations: Rural: Homestead Up to $4,000 20%	Rural: Over $4,000 and Non-Homestead 33⅓%	All Other: Homestead Up to $4,000 25%	All Other: Over $4,000 and Non-Homestead 40%	Machinery Permanently Attached to Real Estate 33⅓%	Total Assessed Value	Total Assessed Value as Equalized by the Board of Review	Final Equalized Value
												Dollars	Dollars	Dollars	Dollars	Dollars	Dollars	Dollars	Dollars	Dollars	Dollars	Dollars	Dollars
1	Robert W. & Emily J. Anderson		NE¼ of NE¼ Lot 1	17	140	31	31	Unplatted				369			369		123				123		
2	" "		NW¼ of NE¼				40	"				123			123		41				41		
3			SW¼ of NE¼				40	"				123			123		41				41		
4	Arthur S. Peterson		~~SE¼ of NE¼~~ Lot 2 exc. N. 300'				23	Platted				261			261		87				87		
5	Robert E. & Lois Ross		N. 100' of Lot 2				24	"				24			24		8				8		
6	State of Minnesota		NW¼ of NW¼																				
7	State of Minnesota		NW¼ of NW¼																				
8	State of Minnesota		SW¼ of NW¼																				
9	State of Minnesota		SE¼ of NW¼																				
10	Earl M. & Elizabeth Carlson		S. 200' of N. 300' of Lot 2				4	Platted				80	160		240		80				80		
11	State of Minnesota		NE¼ of SW¼																				
12	State of Minnesota		NW¼ of SW¼																				
13	State of Minnesota (cont. to Robert Bray)		SW¼ of SW¼				40	Platted				204			204		68				68		
14	State of Minnesota		SE¼ of SW¼																				
15																							
16	Eric L. & Helene H. Lindberg		NE¼ of SE¼ Lot 3				39.95			Yes		170			170	24					24		
17	State of Minnesota		NW¼ of SE¼																				
18	State of Minnesota		SW¼ of SE¼																				
19	State of Minnesota		SE¼ of SE¼																				
20																							
							219.95					1354	160		1514	34	448				482		

Valuations by School Districts as Equalized by Department of Taxation

Sold for Taxes	Town No. 140 Rate 45 Mills	District No. ..... Rate ..... Mills	District No. ..... Rate ..... Mills	District No. ..... Rate ..... Mills	District No. ..... Rate ..... Mills	District No. ..... Rate ..... Mills	Tax Including State Homestead ..... Mills	State Tax on Non-Homestead 22.8 Mills	Special Taxes	Total Taxes		Paid	When Paid: Month Day Year	Number of Receipt	March Settlement 1953	June Settlement 1953	Penalty	November Settlement 1953	Penalty	Collections to Five Monday in January, 1954	Penalty	Delinquent on Five Monday in January 1954	Total: Delinquent Tax and Penalty	Remarks
	Dollars	Dollars	Dollars	Dollars	Dollars	Dollars	$ cts.	$ cts.	$ cts.	$ cts.					$ cts.	$ cts.	$ cts.	$ cts.	$ cts.	$ cts.	$ cts.	$ cts.	$ cts.	
1	123						2614	28		2642	1	2nd Half Paid	SEP 1 1953	12899										
2	SOLD FOR TAXES 41						872	10		882	2	1st Half Paid	MAY 29 1953	8616		1321		1321						
3	SOLD FOR TAXES 41						872	10		882	3											882		
4	SOLD FOR TAXES 87						1848	20		1868	4											1868		
5	8						170	.02		172	5	PAID IN FULL	MAY 29 1953	8618		172								
6											6													
7											7													
8											8													
9											9													
10	80						1700	18		1718	10	PAID IN FULL	MAY 29 1953	8617		1718								
11											11													
12											12													
13	SOLD FOR TAXES 68						1444	16		1460	13											1460		
14											14													
15											15													
16	SOLD FOR TAXES 34						727			727	16											727		
17											17													
18											18													
19											19													
20											20													
	No 34 448 482						10242	104		10346						3211		1321				5814		

Assessment Roll and Tax List of Real Property in the Town of Hiram, Cass County, Minnesota, for Taxes for the Year 1952.

Form SCD (52)

Lot 1 18-140-31

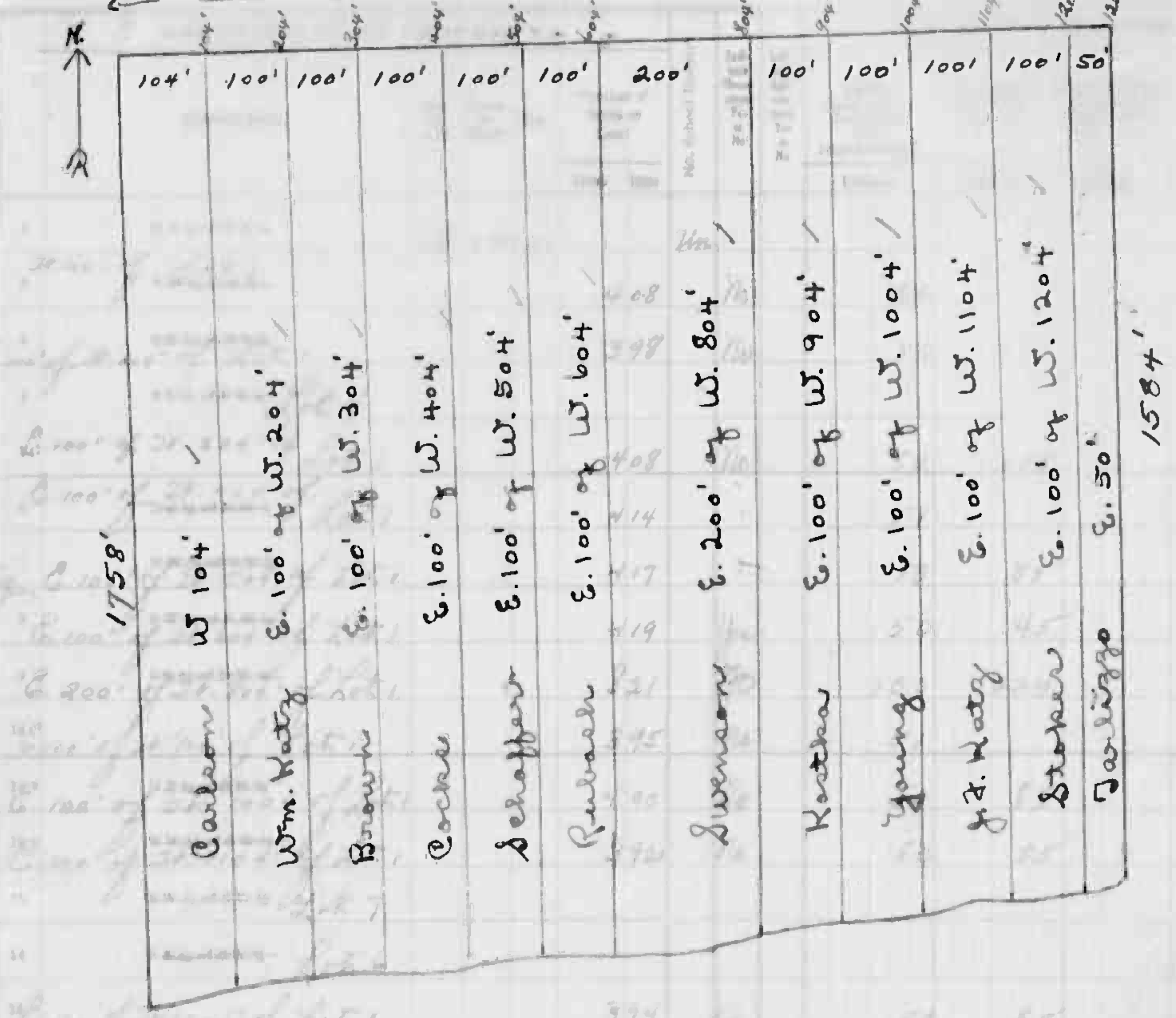

Line	In Whose Name Assessed	To Whom Transferred	Description	Rural Homestead Up to $4,000 20%	Rural Over $4,000 and Non-Homestead 33⅓%	Total Assessed Value	Sold for Taxes	District No. 48 Rate 92.5 Mills	Tax Including State Homestead	State Tax on Non-Homestead 2.26 Mills	Total Taxes	Paid	When Paid	Number of Receipt	March Settlement 1953	June Settlement 1953	November Settlement 1953	Penalty	Remarks
1	State of Minnesota																		
2	John Carlson				17	17		17	3 62	04	3 66	PAID IN FULL	MAY 29 1953	8629		3 66			
3	William H & Edna L Katz				56	56		56	11 90	12	12 02	PAID IN FULL	MAY 29 1953	8621		12 02			
4	State of Minnesota																		12 02 / 13 22
5	Leo E & Selma R Brown				56	56		56	11 90	12	12 02								
6	Robert J Cocke				17	17		17	3 62	04	3 66	PAID IN FULL	JUL 2 1953	11104			3 66	24	
7	Edward O Schaffer & Jim Armstrong				45	45		45	9 56	10	9 66	PAID IN FULL	JUL 21 1953	10773			9 66	15	
8	Charles Rubash			19		19	H.	19	4 04		4 04	PAID IN FULL	MAY 29 1953	8626		4 04			
9	Ruth Swenson				108	108		108	22 94	24	23 18	2nd Half Paid / 1st Half Paid	AUG 19 1953 / MAY 16 1953	12760 / 6049		11 59	11 59		3 66 / 4 03
10	Harold S & Alice M Kostka				17	17		17	3 62	04	3 66								
11	Raymond M Young				45	45		45	9 56	10	9 66	PAID IN FULL	MAY 29 1953	8620		9 66			
12	Jerome F & Patricia J Katz				45	45		45	9 56	10	9 66	PAID IN FULL	MAY 29 1953	8632		9 66			
13	State of Minnesota																		
14	State of Minnesota																		
15	Blanche K Stokes		E 100' of W 1204' of Lot 1		45	45		45	9 56	10	9 66	PAID IN FULL	FEB 18 1953	1079	9 66				
16	State of Minnesota		NE ¼ of SE ¼																
17	State of Minnesota		NW ¼ of SE ¼ Lot 5																
18	State of Minnesota		SW ¼ of SE ¼																
19	State of Minnesota (Cont. to Mrs Bessie Bray)		SE ¼ of SE ¼ Yes 180 180	36		36	SOLD FOR TAXES H	36	7 64		7 64								7 64
20																			
			4866 783 845 1628	55	451	506		H. 55 / 451 / 506	107 52	1 00	108 52				9 66	50 63	24 91		23 32



Assessment Roll and Tax List of Real Property in the Town of Hiram

Form SCD (52)

In Whose Name Assessed	To Whom Transferred	Description of Property: Subdivision	Sec. or Lot	Town or Block	Rng.	Number of Acres of Land (Acres / Mills)	No. School District	Indicate Homestead or Not	Indicate Agricultural Land Taxed or Not	True and Full Valuations: Land Exclusive of Structures and Improvements (Dollars)	Buildings and Other Structures (Dollars)	Machinery Permanently Attached to Real Estate (Dollars)	Total True and Full Value (Dollars)	Assessed Valuations: Rural: Homestead Up to $4,000 20% (Dollars)	Rural: Over $4,000 and Non-Homestead 33⅓% (Dollars)	All Other: Homestead Up to $4,000 25% (Dollars)	All Other: Over $4,000 Non-Homestead 40% (Dollars)	Machinery Assessed at 33⅓% of Real Estate 33⅓% (Dollars)	Total Assessed Value	Total Assessed Value as Equalized by the Board of Review (Dollars)	Final Equalized Value (Dollars)
State of Minnesota		NE¼ of NE¼	18	140	31																
John Carlson		E. 104' of ~~W. 104' of S. 200' of N. 200' of Lot 1~~				408		Yes		51			51		17				17		
William H. & Edna L. Katz		E. 100' of W. 104' of S. 200' of N. 400' of Lot 1				398		No		50	118		168		56				56		
State of Minnesota		SE¼ of NE¼				Lot 4															
Leo E. & Helma R. Brown		E. 100' of W. 204' of S. 304' of Lot 1				408		No		50	118		168		56				56		
Robert J. Cook		E. 100' of W. 104' of ~~S. 200' of N. 400' of~~ Lot 1				414		"		51			51		17				17		
Edward A. Schaffer & fam. (cemetery)		E. 100' of W. 537' of Lot 1				417		"		50	85		135		45				45		
Charles Rubach		E. 100' of W. 604' of Lot 1				419		Yes		50	45		95	19					19		
Ruth Swenson		E. 200' of W. 304' of Lot 1				821		No		100	224		324		108				108		
Hiroed & Alice M. Koetke		E. 100' of W. 104' of Lot 1				395		No		51			51		17				17		
Raymond M. Young		E. 100' of ~~W. 1004' of~~ Lot 1				400		No		50	85		135		45				45		
Jerome J. & Patricia A. Katz		E. 100' of ~~W. 1100' of~~ Lot 1				392		No		50	85		135		45				45		
State of Minnesota		SW¼ of SW¼				Lot 7															
State of Minnesota		SE¼ of SW¼				Lot 6															
Blanche K. Stokes		E. 100' of W. 1100' of Lot 1				394		No		50	85		135		45				45		
State of Minnesota		NE¼ of SE¼																			
State of Minnesota		NW¼ of SE¼				Lot 5															
State of Minnesota		SW¼ of SE¼																			
State of Minnesota (Cont. to Mrs. Bessie Bray)		SE¼ of SE¼						Yes		180			180	36					36		
						4866				789	845		1628	55	451				506		

Sold for Taxes	Valuations by School Districts as Equalized by Department of Taxation: District No. 2 Rate 24 Mills (Dollars)	District No. ..... Rate ..... Mills (Dollars)	District No. ..... Rate ..... Mills (Dollars)	District No. ..... Rate ..... Mills (Dollars)	District No. ..... Rate ..... Mills (Dollars)	Tax Including State Homestead Mills ($ cts.)	State Tax on Non-Homestead 22 Mills ($ cts.)	Special Taxes ($ cts.)	Total Taxes ($ cts.)	Paid	When Paid (Month Day Year)	Number of Receipt	March Settlement 1953 ($ cts.)	June Settlement 1953 ($ cts.)	Penalty	November Settlement 1953 ($ cts.)	Penalty	Collections to First Monday in January 1954 ($ cts.)	Penalty	Delinquent as First Monday in January 1954 ($ cts.)	Total Delinquent Tax and Penalty ($ cts.)	Remarks
										1												
	17					362	04		366	2 PAID IN FULL	MAY 29 1953	8629		366								
	56					1190	12		1202	3 PAID IN FULL	MAY 29 1953	8621		1202								
										4												
	56					1190	12		1202	5											1202 1322	
	17					362	04		366	6 PAID IN FULL	JUL 2 1953	11104				366	24					
	45					956	10		966	7 PAID IN FULL	JUL 21 1953	10773				966	45					
	H. 19					404			404	8 PAID IN FULL	MAY 29 1953	8626		404								
	198					2794	24		2318	2nd Half Paid 1st Half Paid	AUG 10 1953 MAY 16 1953	16760 6044		1159		1159					366 403	
	17					362	04		366	10												
	45					956	10		966	11 PAID IN FULL	MAY 29 1953	8630		966								
	45					956	10		966	12 PAID IN FULL	MAY 29 1953	8632		966								
										13												
										14												
	45					956	10		966	15 PAID IN FULL	FEB 18 1953	1019	966									
										16												
										17												
										18												
Sold for Taxes	H. 36					764			764	19											764	
										20												
	H. 55 451 506					10752	100		10852				966	5063		2491					2352	

Assessment Roll and Tax List of Real Property in the Town of Liriam

Form SCD (52) MILLS-DAVIS COMPANY, MINNEAPOLIS

IN WHOSE NAME ASSESSED	TO WHOM TRANSFERRED	DESCRIPTION OF PROPERTY ASSESSED	ASSESSED VALUATIONS: MACHINERY tentatively attached to real Estate 33⅓%	TOTAL ASSESSED VALUE	Total Assessed Value as Equalized by the Board of Review	FINAL EQUALIZED VALUE
			Dollars	Dollars	Dollars	Dollars
Angie L. Taylor		Lot 3 18-140-31		37		
~~Frank D. Woodbeck~~				78		
~~Emil L. & Sylvia V. Juneau~~				76		
~~Guy L. & Margaret M. Lauzon~~				67		
~~Ralph E. & Florence M. Lanquist~~				25		
Floyd Lanquist				61		
Theodore A. & Mary V. Loveland				25		
Anthony L. & Lucille A. Boyer				25		
Anthony L. & Lucille M. Boyer				25		
Arthur Miller				104		
Gordon A. & Norma R. Mikkelson				89		
Marlyce V. Peterson				104		
Edward E. Nielsen				omitted Property		
Ralph E. & Florence M. Lanquist				89		
Arnold L. & Dorothy L. Melin				25		
William B. Lenk				54		
James J. & Agnes Hawkins				62		
Leo E. Brown						
Gertrude Woodbeck						



	SOLD FOR TAXES	VALUATIONS BY SCHOOL DISTRICTS AS EQUALIZED BY DEPARTMENT OF TAXATION (a): District No. 2 Rate Mills	District No. ..... Rate ..... Mills	District No. ..... Rate ..... Mills	District No. ..... Rate ..... Mills	District No. ..... Rate ..... Mills	District No. ..... Rate ..... Mills	Tax Including State Homestead ..... Mills	State Tax on Non-Homestead 22½ Mills	SPECIAL TAXES	TOTAL TAXES	PAID	WHEN PAID (Month Day Year)	Number of Receipt	March Settlement 1953	June Settlement 1953	Penalty	November Settlement 1953	Penalty	Collections to First Monday in January 1954	Penalty	Delinquent on First Monday in January 1954	Total Delinquent Tax and Penalty	REMARKS
		Dollars	Dollars	Dollars	Dollars	Dollars	Dollars	$ cts.	$ cts.	$ cts.	$ cts.				$ cts.	$ cts.	$ cts.	$ cts.	$ cts.	$ cts.	$ cts.	$ cts.	$ cts.	
1		37						786	08		794	1 PAID IN FULL	JUL 14 1953	11775				794	16					
2		78						1658	18		1676	2 PAID IN FULL	MAY 29 1953	9558		1676								
3		76						1614	18		1632	3 PAID IN FULL	MAY 29 1953	8623		1632								
4		67						1434	16		1440	4 PAID IN FULL	MAY 29 1953	8458		1440								
5		25						532	06		538	5 PAID IN FULL	MAY 29 1953	8624		538								
6		61						1296	14		1310	6 PAID IN FULL	MAY 29 1953	7622		1310								
7		25						532	06		538	7 PAID IN FULL	MAR 28 1953	3737		538								
8		25						532	06		538	8 PAID IN FULL	MAR 28 1953	3737		538								
9	SOLD FOR TAXES	25						532	06		538	9									538			
10		104						2210	24		2234	10 PAID IN FULL	AUG 0 1953	12572				2234	56					
11		89						1892	20		1912	11 PAID IN FULL	MAY 29 1953	8628		1912								
12		104						2210	24		2234	12									2234	2459		5.38 Added
13		25						532	06		538	13 PAID IN FULL	MAY 29 1953	8619		538								
14		89						1892	20		1912	14 PAID IN FULL	MAY 29 1953	8627		1912								
15		25						532	06		538	15 PAID IN FULL	DEC 1 4 1953	16034						538	38			
16		54						1148	12		1160	16 PAID IN FULL	MAY 29 1953	8605		1160								
17		62						1318	14		1332	17										1332	1465	
18												18												
19												19												
20												20												
		946						20108	218		20326					13144		30 48		538		4107		



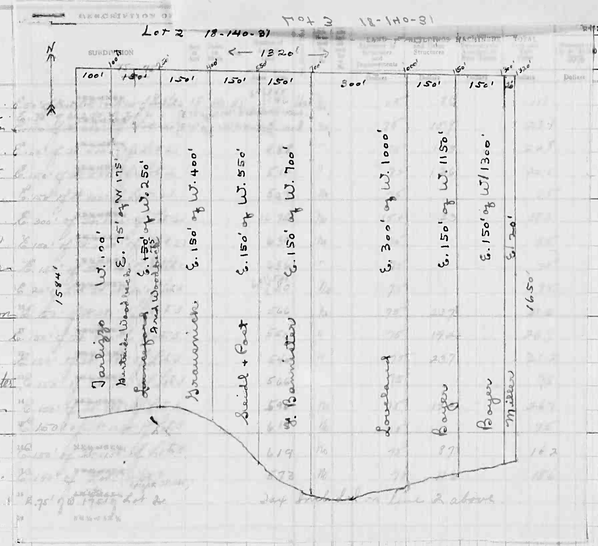

IN WHOSE NAME ASSESSED	TO WHOM TRANSFERRED	FINAL 33⅓% Over $4,000 and Non-Homestead	ALL OTHER Homestead Up to $4,000 25%	ALL OTHER Over $4,000 and Non-Homestead 40%	MACHINERY Permanently Attached to Real Estate 33⅓%	TOTAL ASSESSED VALUE	Total Assessed Value as Equalized by the Board of Review	FINAL EQUALIZED VALUE
		Dollars	Dollars	Dollars	Dollars	Dollars	Dollars	Dollars
Eugene L. Darling		87				87		
~~Gertrude Woodbeck~~		78				78		
~~Ralph E. & Margaret M. Gannett~~		76				76		
~~Ralph E. & Florence M. Gannett~~		67				67		
Floyd Gannett		25				25		
Theodore A. & Mary V. Loveland		61				61		
Anthony L. & Lucille A. Boyer		25				25		
Anthony L. & Lucille M. Boyer		25				25		
Arthur Miller		25				25		
~~Gordon A. & Norma R. Mikkelson~~		104				104		
Markus V. Peterson		89				89		
Edward E. Nielsen		104				104		
Ralph E. & Florence M. Gannett		25	Ord. Assess omitted Property			25		
Arnold L. & Dorothy L. Melin		89				89		
William B. Lynch		25				25		
James J. & Agnes Hawkins		54				54		
Les E. Brown		62				62		
Gertrude Woodbeck								
		1024 6	1446	1618		2838	946	

	SOLD FOR TAXES	a VALUATIONS BY SCHOOL DISTRICTS AS EQUALIZED BY DEPARTMENT OF TAXATION: District No. 2 Rate 22 Mills	District No. Rate Mills	District No. Rate Mills	District No. Rate Mills	District No. Rate Mills	Tax Including State Homestead Mills	State Tax on Non-Homestead 22½ Mills	SPECIAL TAXES	TOTAL TAXES		PAID	WHEN PAID Month Day Year	Number of Receipt	March Settlement 1953	June Settlement 1953	Penalty	November Settlement 1953	Penalty	Collections to First Monday in January 1954	Penalty	Delinquent on First Monday in January 1954	Total Delinquent Tax and Penalty	REMARKS
		Dollars	Dollars	Dollars	Dollars	Dollars	$ cts.	$ cts.	$ cts.	$ cts.					$ cts.	$ cts.	$ cts.	$ cts.	$ cts.	$ cts.	$ cts.	$ cts.	$ cts.	
1		87					786	08		794	1	PAID IN FULL	JUL 15 1953	11175				1794	16					
2		78					1658	18		1676	2	PAID IN FULL	MAY 29 1953	9558		1676								
3		76					1614	18		1632	3	PAID IN FULL	MAY 29 1953	8623		1632								
4		67					1424	16		1440	4	PAID IN FULL	MAY 29 1953	8458		1440								
5		25					532	06		538	5	PAID IN FULL	MAY 29 1953	8624		538								
6		61					1296	14		1310	6	PAID IN FULL	MAY 29 1953	7622		1310								
7		25					532	06		538	7	PAID IN FULL	MAR 25 1953	3737		538								
8		25					532	06		538	8	PAID IN FULL	MAR 25 1953	3737		538						538		
9	SOLD FOR TAXES	25					532	06		538	9													
10		104					2210	24		2234	10	PAID IN FULL	AUG 10 1953	12572				2234	56					
11		89					1892	20		1912	11	PAID IN FULL	MAY 29 1953	8638		1912								
12		104					2210	24		2234	12											2234	2459	
13		25					532	06		538	13	PAID IN FULL	MAY 29 1953	8641		538								5.38 Added
14		89					1892	20		1912	14	PAID IN FULL	MAY 29 1953	8627		1912								
15		25					532	06		538	15	PAID IN FULL	DEC 14 1953	16634						538	32			
16		54					1148	12		1160	16	PAID IN FULL	MAY 29 1953	8625		1160						1232	1465	
17		62					1318	14		1332	17													
18											18													
19											19													
20											20													
		946					20108	218		20326						13124		3028		538		4104		



Form 3CD (52) WILLIAMS-HAYES COMPANY, MINNEAPOLIS

IN WHOSE NAME ASSESSED	TO WHOM TRANSFERRED	SUBDIVISION	Sec. or Lot	Town or Block	Rng.	Number of Acres of Land (Acres / 100ths)	No. School District	Individual Homestead Tax or No	Individual Agricultural Tax or No	LAND Exclusive of Structures and Improvements	BUILDINGS and Other Structures	MACHINERY Permanently Attached to Real Estate	TOTAL True and Full Value	RURAL Homestead Up to $4,000 20%	RURAL Over $4,000 and Non-Homestead 33⅓%	ALL OTHER Homestead Up to $4,000 25%	ALL OTHER Over $4,000 and Non-Homestead 40%	ALL OTHER MACHINERY Permanently Attached to Real Estate 33⅓%	TOTAL ASSESSED VALUE	Total Assessed Value as Equalized by the Board of Review	FINAL EQUALIZED VALUE
										Dollars	Dollars	Dollars	Dollars	Dollars	Dollars	Dollars	Dollars	Dollars	Dollars	Dollars	Dollars
Angeline L. Dayley		NW¼ of NW¼				5.49		No		25	86		111		37				37		
~~Charles L. Woodbeck~~		E. 50' of W. 100' of Lot 2				1.92															
~~Gertrude Woodbeck & Sylvia A. Jonesgard~~		E. 75' of W. 150' of Lot 2																			
		E. 75' of W. 150' of E. 75' of Lot 2																			
		E. 75' of W. 150' of E. 75' of N½ of S½ of Lot 2																			
Earl L. & Margaret M. Gaustad		E. 132' of N. 400' of Lot 2				4.88		"		75	15		228		76				76		
Ralph E. & Florence M. Bannister		NW¼ of NE¼																			
		E. 165' of N. 550' of Lot 2				5.10		"		75	126		201		67				67		
D. Boyd Bannister		E. 165' of N. 200' of Lot 2				5.27		No		75			75		25				25		
Theodore A. & Mary V. Loveland		E. 300' of N. 100' of Lot 2				12.75		No		150	33		183		61				61		
Anthony L. & Lucille A. Boyer		E. 150' of N. 150' of Lot 2				6.99		No		75			75		25				25		
Anthony L. & Lucille M. Boyer		E. 150' of N. 150' of Lot 2				6.36		"		75			75		25				25		
Arthur Miller		E. 90' of Lot 3 & 210' of Lot 3				6.05 / 5.80		No		75			75		25				25		
Gordon A. & Norma R. Mikkelson		E. ½ of N. 210' of Lot 3				5.66		No		75	237		312		104				104		
Markus V. Peterson		E. 150' of S. 730' of Lot 3				5.60		"		75	192		267		89				89		
Edward E. Nielsen		E. 150' of S. 730' of Lot 3				5.70		"		75	237		312		104				104		
Ralph E. & Florence M. Bannister		E. 150' of S. 730' of Lot 3				5.66				75			75		25				25		
Arnold L. & Dorothy L. Melin		E. 150' of S. 730' of Lot 3				5.96		No		75	192		267		89				89		
William B. Lenk		E. 150' of S. 210' of Lot 3				6.19		No		75			75		25				25		
James J. & Agnes Hawkins		E. 150' of S. 1130' of Lot 3				6.19		No		75	87		162		54				54		
Leo E. Brown		W. 140' of E. 290' of Lot 3 (Lot 3 Blk 1)				5.73		No		70	116		186		62				62		
Gertrude Woodbeck		E. 75' of W. 150' of Lot 2				Day included on line 2 above.															
		SE¼ of SE¼																			
						103.46				1946	1618		2838		946				946		

	SOLD FOR TAXES	a VARIATIONS BY SCHOOL DISTRICTS AS EQUALIZED BY DEPARTMENT OF TAXATION: District No. Rate ... Mills	District No. Rate ... Mills	District No. Rate ... Mills	District No. Rate ... Mills	District No. Rate ... Mills	Tax including State Homestead ... Mills	State Tax on Non-Homestead 2.26 Mills	SPECIAL TAXES	TOTAL TAXES		PAID	WHEN PAID (Month Day Year)	Number of Receipt	March Settlement 1953	June Settlement 1953	Penalty	November Settlement 1953	Penalty	Collections to First Monday in January 1954	Penalty	Delinquent on First Monday in January 1954	Total Delinquent Tax and Penalty	REMARKS
		Dollars	Dollars	Dollars	Dollars	Dollars	Dollars	$ cts.	$ cts.	$ cts.					$ cts.	$ cts.	$ cts.	$ cts.	$ cts.	$ cts.	$ cts.	$ cts.	$ cts.	
1		37					7 86	08		7 94	1	PAID IN FULL	JUL 14 1953	11173				7 94	16					
2		78					16 58	18		16 76	2	PAID IN FULL	MAY 29 1953	8558		16 76								
3		76					16 14	18		16 32	3	PAID IN FULL	MAY 29 1953	8623		16 32								
4		67					14 24	16		14 40	4	PAID IN FULL	MAY 29 1953	8458		14 40								
5		25					5 32	06		5 38	5	PAID IN FULL	MAY 29 1953	8624		5 38								
6		61					12 96	14		13 10	6	PAID IN FULL	MAY 29 1953	7622		13 10								
7		25					5 32	06		5 38	7	PAID IN FULL	MAR 25 1953	3737		5 38								
8		25					5 32	06		5 38	8	PAID IN FULL	MAR 25 1953	3737		5 38						5 28		
9	SOLD FOR TAXES	25					5 32	06		5 38	9													
10		104					22 10	24		22 34	10	PAID IN FULL	AUG 10 1953	12572				22 34	56					
11		89					18 92	20		19 12	11	PAID IN FULL	MAY 29 1953	8628		19 12							22 34 / 22 45	
12		104					22 10	24		22 34	12													
13		25					5 32	06		5 38	13	PAID IN FULL	MAY 29 1953	8619		5 38								5.38 Added
14		89					18 92	20		19 12	14	PAID IN FULL	MAY 29 1953	8627		19 12								
15		25					5 32	06		5 38	15	PAID IN FULL	DEC 14 1953	16034						5 38	38			
16		54					11 48	12		11 60	16	PAID IN FULL	MAY 29 1953	8625		11 60								
17		62					13 18	14		13 32	17											13 32 / 14 65		
18											18													
19											19													
20											20													
		946					201 08	218		203 26						131 94		30 28		5 38		41 07		

Assessment Roll and Tax List of Real Property in the Town of Hiram, Cass County, Minnesota, for Taxes for the Year 1952.

Form ECD (52) [illegible]

	In Whose Name Assessed	To Whom Transferred	Description of Property: Subdivision	Sec. or Lot	Town or Block	Rng.	Number of Acres of Land (Acres / 100ths)	No. School District	Individual Real Estate Tax or No	Individual Personal Tax or No	True and Full Valuations: Land Exclusive of Structures and Improvements (Dollars)	Buildings and Other Structures (Dollars)	Machinery Permanently Attached to Real Estate (Dollars)	Total True and Full Value (Dollars)	Assessed Valuations: Rural: Homestead Up to $4,000 20% (Dollars)	Rural: Over $4,000 and Non-Homestead 33⅓% (Dollars)	All Other: Homestead Up to $4,000 25% (Dollars)	All Other: Over $4,000 and Non-Homestead 40% (Dollars)	Machinery Permanently Attached to Real Estate 33⅓% (Dollars)	Total Assessed Value (Dollars)	Total Assessed Value as Equalized by the Board of Review (Dollars)	Final Equalized Value (Dollars)
1	Mrs Rose Bray		SW¼ of NE¼	19	140	31	40	140	Yes		195			195	39					39		
2	" "		NW¼ of NE¼				40		"		165			165	33					33		
3	" "		SW¼ of NE¼				40		"		140			140	38					38		
4	" "		SE¼ of NE¼				40		"		190	290		480	96					96		
5																						
6	State of Minnesota		NE¼ of NW¼																			
7	State of Minnesota		~~NW¼ of NW¼~~ Lot 1																			
8	State of Minnesota		~~SW¼ of NW¼~~ Lot 2																			
9	State of Minnesota		SE¼ of NW¼																			
10																						
11	State of Minnesota		NE¼ of SW¼																			
12	State of Minnesota		~~NW¼ of SW¼~~ Lot 3																			
13	State of Minnesota		~~SW¼ of SW¼~~ Lot 4																			
14	State of Minnesota		SE¼ of SW¼																			
15																						
16	Ralph A & Lorraine S Hoopman		NE¼ of SE¼				40		Yes		215	270		485	97					97		
17	State of Minnesota		NW¼ of SE¼																			
18	State of Minnesota		SW¼ of SE¼																			
19	Paul A Berglund		SE¼ of SE¼				40		No		381			381		127				127		
20																						
							240				1336	560		1896	303	127				430		

Cass County, Minnesota, for Taxes for the Year 1952.

	Sold for Taxes	Valuations by School Districts as Equalized by Department of Taxation: District 1 (Dollars)	District 2 (Dollars)	District 3 (Dollars)	District 4 (Dollars)	District 5 (Dollars)	Tax Including State Homestead ..... Mills ($ cts.)	State Tax on Non-Homestead 22 Mills ($ cts.)	Special Taxes ($ cts.)	Total Taxes ($ cts.)		Paid	When Paid (Month Day Year)	Number of Receipt	March Settlement 1953 ($ cts.)	June Settlement 1953 ($ cts.)	Penalty ($ cts.)	November Settlement 1953 ($ cts.)	Penalty ($ cts.)	Collections in First Monday in January 1954 ($ cts.)	Penalty ($ cts.)	Delinquent on First Monday in January 1954 ($ cts.)	Total Delinquent Tax and Penalty ($ cts.)	Remarks
1		N 39					1 28			828	1	2nd Half Paid 1st Half Paid	OCT 31 1953 MAY 22 1953			414		414						
2		N 33					7 02			702	2	2nd Half Paid 1st Half Paid	OCT 31 1953 MAY 22 1953	15125		351		351						
3		N 38					8 08			808	3	2nd Half Paid 1st Half Paid	OCT 31 1953 MAY 22 1953	16033		404		404						
4		N 96					20 40			2040	4	2nd Half Paid 1st Half Paid	OCT 31 1953 MAY 22 1953			1020		1020						
5											5													
6											6													
7											7													
8											8													
9											9													
10											10													
11											11													
12											12													
13											13													
14											14													
15											15													
16		N 97					20 62			2062	16	2nd Half Paid 1st Half Paid	OCT 29 1953 MAY 2 1953	14720 6235		1031		1031						
17											17													
18											18													
19	SOLD FOR TAXES	127					26 98	28		2726	19												2726	
20											20													
		H 303 127 430					91 38	28		9166						3220		3220					2726	

Assessment Roll and Tax List of Real Property in the Town of Hiram

Form 3CD (52)

	In Whose Name Assessed	To Whom Transferred	Description of Property: Subdivision	Sec. or Lot	Town or Block	Rg.	Number of Acres of Land: Acres	100ths	Non-School District	Indicate Homestead Tax as Yes or No	Indicate Agricultural Tax as Yes or No	True and Full Valuations: Land Exclusive of Structures and Improvements (Dollars)	Buildings and Other Structures (Dollars)	Machinery Permanently Attached to Real Estate (Dollars)	Total True and Full Value (Dollars)	Assessed Valuations: Rural: Homestead Up to $4,000 20% (Dollars)	Rural: Over $4,000 and Non-Homestead 33⅓% (Dollars)	All Other: Homestead Up to $4,000 25% (Dollars)	All Other: Over $4,000 and Non-Homestead 40% (Dollars)	Machinery Permanently Attached Rural 33⅓% (Dollars)	Total Assessed Value (Dollars)	Total Assessed Value as Equalized by the Board of Review (Dollars)	Final Equalized Value (Dollars)
1	State of Minnesota		NW¼ of NE¼	20	140	31			Un														
2	State of Minnesota		NW¼ of NE¼																				
3	Bryson Lehrer		SW¼ of NE¼				40			No		231			231		77				77		
4			SE¼ of NE¼																				
5	State of Minnesota																						
6	Bryson Lehrer		NE¼ of NW¼				40			No		207			207		69				69		
7	~~The Other Realty Co~~ Arnold F. Harding		NW¼ of NW¼				40			No		201			201		67				67		
8	" "		SW¼ of NW¼				40			No		288			288		96				96		
9	Bryson Lehrer		SE¼ of NW¼				40			No		183			183		61				61		
10																							
11	Ralph A. & Lorraine A. Hoopman		NE¼ of SW¼				40			Yes		160			160	32					32		
12	" "		NW¼ of SW¼				40			"		95			95	19					19		
13	" "		SW¼ of SW¼				40					270			270	54					54		
14	" "		SE¼ of SW¼				40			"		80			80	16					16		
15																							
16	State of Minnesota		NE¼ of SE¼																				
17	Bryson Lehrer		NW¼ of SE¼				40			No		159			159		53				53		
18	State of Minnesota		SW¼ of SE¼																				
19	Arnold F. & Margaret B. Harding		SE¼ of SE¼				40			No		156	48		204		68				68		
20																							
							440					2030	48		2078	101	491				612		

Validations by School Districts as Equalized by Department of Taxation: District No. 4 Rate 44 Mills; District No. ..... Rate ..... Mills; District No. ..... Rate ..... Mills; District No. ..... Rate ..... Mills; District No. ..... Rate ..... Mills; District No. ..... Rate ..... Mills

	Sold for Taxes	Validations (Dollars)	Tax including State Homestead (Mills)	State Tax on Non-Homestead 22 Mills	Special Taxes	Total Taxes		Paid	When Paid (Month Day Year)	Number of Receipt	March Settlement 1953	June Settlement 1953	Penalty	November Settlement 1953	Penalty	Collections to First Monday in January 1954	Penalty	Delinquent on First Monday in January 1954	Total Delinquent Tax and Penalty	Remarks
1							1													
2							2													
3	SOLD FOR TAXES	77	1636	18		1654	3											1654		
4							4													
5							5													
6	SOLD FOR TAXES	69	1466	16		1482	6											1482		
7		69	1424	16		1440	7											1440		1584
8		96	2040	22		2062	8											2062		2268
9	SOLD FOR TAXES	61	1296	14		1310	9											1310		
10							10													
11		32	680			680	11	2nd Half Paid OCT 2 1953 1st Half Paid MAY 28 1953				340		340						
12		19	404			404	12	2nd Half Paid OCT 2 1953 1st Half Paid MAY 28 1953		6235		202		202						
13		54	1148			1148	13	2nd Half Paid OCT 2 1953 1st Half Paid MAY 28 1953		4779		574		574						
14		16	340			340	14	2nd Half Paid OCT 2 1953 1st Half Paid MAY 28 1953				170		170						
15							15													
16							16													
17	SOLD FOR TAXES	53	1126	12		1138	17											1138		
18							18													
19	SOLD FOR TAXES	68	1444	16		1460	19											1460		
20							20													
		131 + 481 = 612	13084	114		13198						1286		1286				20596		

Assessment Roll and Tax List of Real Property in the Town of Hiram

Cass County, Minnesota, for Taxes for the Year 1952.

Form 5CD (52) (with-out-stubs, unbound)

	In whose name assessed?	To whom transferred	Description of property: Subdivision	Sec. or Lot	Town or Block	Rge.	Number of Acres of Land (Acres / 100ths)	No. School District	Individual Homestead Tax or No	Individual Agricultural Land Tax or No	True and Full Valuations: Land Exclusive of Structures and Improvements (Dollars)	Buildings and Other Structures (Dollars)	Machinery Permanently Attached to Real Estate (Dollars)	Total True and Full Value (Dollars)	Assessed Valuations: Rural: Homestead Up to $4,000 20% (Dollars)	Rural: Over $4,000 and Non-Homestead 33⅓% (Dollars)	All Other: Homestead Up to $4,000 25% (Dollars)	All Other: Over $4,000 and Non-Homestead 40% (Dollars)	Machinery Permanently Attached to Real Estate 33⅓% (Dollars)	Total Assessed Value (Dollars)	Total Assessed Value as Equalized by the Board of Review (Dollars)	Final Equalized Value (Dollars)
1	State of Minnesota		NE¼ of NE¼	21	140	31		No														
2	Albert Magnus		NW¼ of NE¼				40		No		162			162		54				54		
3	State of Minnesota		SW (Hub) NE¼																			
4	State of Minnesota		SE¼ of NE¼																			
5																						
6	State of Minnesota		NE¼ of NW¼																			
7	State of Minnesota		NW¼ of NW¼																			
8	State of Minnesota		SW¼ of NW¼																			
9	State of Minnesota		SE¼ (Hub) SW¼																			
10																						
11	State of Minnesota		NE¼ of SW¼																			
12	~~Herbert Johnson~~	State of Minnesota	NW¼ of SW¼				~~40~~		No		159			159		53				53		
13	State of Minnesota		SW¼ of SW¼																			
14	State of Minnesota		SE¼ of SW¼																			
15																						
16	State of Minnesota		NE¼ of SE¼																			
17	State of Minnesota		NW¼ of SE¼																			
18	State of Minnesota		SW¼ of SE¼																			
19	State of Minnesota		SE¼ of SE¼																			
20																						
							40				321			321		107				107		

Valuations by School Districts as Equalized by Department of Taxation: a

Sold for Taxes	District No. 93 Rate 41 Mills	District No. ..... Rate ..... Mills	District No. ..... Rate ..... Mills	District No. ..... Rate ..... Mills	District No. ..... Rate ..... Mills	District No. ..... Rate ..... Mills	Tax Including State Homestead ..... Mills	State Tax on Non-Homestead 22.6 Mills	Special Taxes	Total Taxes		Paid	When Paid (Month Day Year)	Number of Receipt	March Settlement 1953	June Settlement 1953	Penalty	November Settlement 1953	Penalty	Collections in First Monday in January 1954	Penalty	Delinquent on First Monday in January 1954	Total Delinquent Tax and Penalty	Remarks
	Dollars	Dollars	Dollars	Dollars	Dollars	Dollars	$ cts.	$ cts.	$ cts.	$ cts.					$ cts.	$ cts.	$ cts.	$ cts.	$ cts.	$ cts.	$ cts.	$ cts.	$ cts.	
											1													
SOLD FOR TAXES	54						1148	12		1160	2											1160		
											3													
											4													
											5													
											6													
											7													
											8													
											9													
											10													
											11													
SOLD FOR TAXES	~~53~~						1126	12		1138	12	Forfeited	10-1-53											11.38 Cancel
											13													
											14													
											15													
											16													
											17													
											18													
											19													
											20													
	~~107~~						2274	24		2298												1160		

Assessment Roll and Tax List of Real Property in the Town of Hersam, Cass County, Minnesota, for Taxes for the Year 1952.

Form 3CD(52) [illegible]

	In Whose Name Assessed	To Whom Transferred	Description of Property: Subdivision	Sec. or Lot	Town or Block	Rng.	Number of Acres of Land: Acres	100ths	No. School District	Information Based on Tax or No Tax	Information Equalized Tax or No Tax	True and Full Valuations: Land Exclusive of Structures and Improvements	Buildings and Other Structures	Machinery Attached to Real Estate	Total True and Full Value	Assessed Valuations: Rural: Homestead Up to $4,000 20%	Rural: Over $4,000 and Non-Homestead 33⅓%	All Other: Homestead Up to $4,000 25%	All Other: Over $4,000 and Non-Homestead 40%	Machinery Permanently Attached to Real Estate 33⅓%	Total Assessed Value	Total Assessed Value as Equalized by the Board of Review	Final Equalized Value
												Dollars	Dollars	Dollars	Dollars	Dollars	Dollars	Dollars	Dollars	Dollars	Dollars	Dollars	Dollars
1	Aldrich Johnson		NE¼ of NE¼	22	140	31	40		Ohr	Yes		235	285		520	104					104		
2	Arne Carlson		NW¼ of NE¼				40			"		315	580		895	179					179		
3	" "		E½ of SW¼ of NE¼				20			"		185			185	37					37		
4	Aldrich Johnson		SE¼ of NE¼				40			"		355			355	71					71		
5	State of Minnesota		W½ of SW¼ of NE¼																				
6	Arne & Selma Carlson		NE¼ of NW¼				40			Yes		130			130	26					26		
7	State of Minnesota		NW¼ of NW¼																				
8	State of Minnesota		SW¼ of NW¼																				
9	State of Minnesota		SE¼ of NW¼																				
10																							
11	State of Minnesota		NE¼ of SW¼																				
12	State of Minnesota		NW¼ of SW¼																				
13	State of Minnesota		SW¼ of SW¼																				
14	~~Atlas Realty Co~~ State of Minnesota		SE¼ of SW¼				~~40~~			No		201			201		67				67		
15																							
16	Hilbert Johnson		NE¼ of SE¼				40			Yes		145			145	29					29		
17	~~[illegible]~~ Hilbert Johnson		NW¼ of SE¼				40			Yes		205			205	41					41		
18	State of Minnesota		SW¼ of SE¼																				
19	Hilbert Johnson		SE¼ of SE¼				40			"		155			155	31					31		
20																							
							340.00					1926	865		2791	518	67				585		

Cass County, Minnesota, for Taxes for the Year 1952.

	Sold for Taxes	Valuations by School Districts as Equalized by Department of Taxation: Dagen No. 0 Rate 31 Mills	District No. 1818 Rate 31 Mills	District No. ..... Rate ..... Mills	District No. ..... Rate ..... Mills	District No. ..... Rate ..... Mills	District No. ..... Rate ..... Mills	Tax including State Homestead ..... Mills	State Tax on Non-Homestead 22.6 Mills	Special Taxes	Total Taxes		Paid	When Paid: Month	Day	Year	Number of Receipt	March Settlement 1953	June Settlement 1953	Penalty	November Settlement 1953	Penalty	Collections to First Monday in January 1954	Penalty	Delinquent on First Monday in January 1954	Total Delinquent Tax and Penalty	Remarks
		Dollars	Dollars	Dollars	Dollars	Dollars	Dollars	$ cts.	$ cts.	$ cts.	$ cts.							$ cts.	$ cts.	$ cts.	$ cts.	$ cts.	$ cts.	$ cts.	$ cts.	$ cts.	
1		104						22 10			22 10	1	PAID IN FULL	OCT 31	1953	15720					22 10	- 77					
2		179						38 04			38 04	2	PAID IN FULL	MAY 27	1953	6969		38 04									
3		37						7 86			7 86	3	PAID IN FULL	MAY 27	1953			7 86									
4		71						15 08			15 08	4	PAID IN FULL	OCT 31	1953	15720					15 08	- 53					
5												5															
6		26						5 52			5 52	6	PAID IN FULL	MAY 27	1953	6969		5 52									
7												7															
8												8															
9												9															
10												10															
11												11															
12												12															
13												13															
14	SOLD FOR TAXES	67						14 74	16		14 40	14	Forfeited	10-1-53													14 40 Canc
15												15															
16	SOLD FOR TAXES	29						6 16			6 16	16													6 16		
17	SOLD FOR TAXES	41						8 72			8 72	17	Part Paid	OCT 23	1953	14151					2 22	31			6 50	Balance 6.50
18												18															
19	SOLD FOR TAXES	31						6 58			6 58	19													6 58		
20												20															
		518						124 30	16		124 46							51 42		39 40				19 64		
		62																									
		580																									

Assessment Roll and Tax List of Real Property in the Town of Shingo

Form 8QD (53) [illegible]

	IN WHOSE NAME ASSESSED	TO WHOM TRANSFERRED	DESCRIPTION OF PROPERTY: SUBDIVISION	Sec. or Lot	Town or Block	Rng.	Number of Acres of Land: Acres	100ths	No. School District	Indicate Homestead Tax or No	Indicate Agricultural Tax or No	TRUE AND FULL VALUATIONS: LAND Exclusive of Structures and Improvements	BUILDINGS and Other Structures	MACHINERY Permanently Attached to Real Estate	TOTAL True and Full Value	ASSESSED VALUATIONS: RURAL: Homestead Up to $4,000 20%	RURAL: Over $4,000 and Non-Homestead 33⅓%	ALL OTHER: Homestead Up to $4,000 25%	ALL OTHER: Over $4,000 and Non-Homestead 40%	MACHINERY Permanently Attached to Real Estate 33⅓%	TOTAL ASSESSED VALUE	Total Assessed Value as Equalized by the Board of Review	FINAL EQUALIZED VALUE
							Acres	100ths				Dollars	Dollars	Dollars	Dollars	Dollars	Dollars	Dollars	Dollars	Dollars	Dollars	Dollars	Dollars
1			NE¼ of NE¼	23	140	31			No														
2			NW¼ of NE¼																				
3	State of Minnesota		~~SW¼ of NE¼~~ Lots 2																				
4			SE¼ of NE¼																				
5																							
6	~~Henry G. Martin~~	Delinquent Homestead	~~NE¼ of NW¼~~ Lot 1	22	139	31			Yes			220	220		440	88					88		
7	State of Minnesota		NW¼ of NW¼																				
8	State of Minnesota		SW¼ of NW¼																				
9	State of Minnesota		SE¼ of NW¼																				
10																							
11	State of Minnesota		NE¼ of SW¼																				
12	State of Minnesota		NW¼ of SW¼																				
13	State of Minnesota		SW¼ of SW¼																				
14	State of Minnesota		SE¼ of SW¼																				
15																							
16	State of Minnesota		~~NE¼ of SE¼~~ Lot 3																				
17	State of Minnesota		NW¼ of SE¼																				
18	State of Minnesota		SW¼ of SE¼																				
19	State of Minnesota		SE¼ of SE¼																				
20																							
												220	220		440	88					88		

	SOLD FOR TAXES	VALUATIONS BY SCHOOL DISTRICTS AS EQUALIZED BY DEPARTMENT OF TAXATION: District No. Rate ..... Mills	District No. Rate ..... Mills	District No. Rate ..... Mills	District No. Rate ..... Mills	District No. Rate ..... Mills	District No. Rate ..... Mills	Tax including State Homestead ..... Mills	State Tax on Non-Homestead ..... Mills	SPECIAL TAXES	TOTAL TAXES		PAID	WHEN PAID	Number of Receipt	March Settlement 1953	June Settlement 1953	Penalty	November Settlement 1953	Penalty	Collections to First Monday in January 1954	Penalty	Delinquent on First Monday in January 1954	Total Delinquent Tax and Penalty	REMARKS
		Dollars	Dollars	Dollars	Dollars	Dollars	Dollars	$ cts.	$ cts.	$ cts.	$ cts.			Month Day Year		$ cts.	$ cts.	$ cts.	$ cts.	$ cts.	$ cts.	$ cts.	$ cts.	$ cts.	
1												1													
2												2													
3												3													
4												4													
5												5													
6	SOLD FOR TAXES	21	88					18 70			18 70	6	PAID IN FULL	OCT 31 1953	4281				18 70	2	65				
7												7													
8												8													
9												9													
10												10													
11												11													
12												12													
13												13													
14												14													
15												15													
16												16													
17												17													
18												18													
19												19													
20												20													
		21	88					18 70			18 70								18 70						

Assessment Roll and Tax List of Real Property in the Hiram Township of

Form ECD 152

	In Whose Name Assessed	To Whom Transferred	Description of Property: Subdivision	Sec. or Lot	Town or Block	Rge.	Number of Acres of Land (Acres / 100ths)	Sch. School District	Improvements Assessed To Yes or No	Agricultural Tax Yes or No	True and Full Valuations: Land Exclusive of Structures and Improvements (Dollars)	Buildings and Other Structures (Dollars)	Machinery Permanently Attached to Real Estate (Dollars)	Total True and Full Value (Dollars)	Assessed Valuations, Rural: Homestead Up to $4,000 20% (Dollars)	Rural: Over $4,000 and Non-Homestead 33⅓% (Dollars)	All Other: Homestead Up to $4,000 25% (Dollars)	All Other: Over $4,000 and Non-Homestead 40% (Dollars)	Machinery Permanently Attached to Real Estate 33⅓% (Dollars)	Total Assessed Value (Dollars)	Total Assessed Value as Equalized by the Board of Review (Dollars)	Final Equalized Value (Dollars)
1			NE¼ of NE¼																			
2	W. E. & Louise C. Bodenhofer		Lot 3 Less 180' x 120' 14 55 24 100 / 40 31 180 / 120 NW¼ of SW¼				27	Hiram	Yes		169	191		360	72					72		
3	" " "		NW¼ of NW¼																			
4			100' x 180' of NE¼ Lot 4				1.55		"		110			110	22					22		
5	Marjorie D. Reason		Lot 3																			
6	Charles E. Graham		180' x 120' of Lot 3						No		90	348		438		146				146		
7	W. E. & Louise C. Bodenhofer		NE¼ of NW¼ 224 rds				50		Yes		380	160		540	108					108		
8	Edwin & Matthew Clark & Lestrow		Part of Lot 2 NW¼ of SW¼ Plat of Hiram																			
9	W. E. & Louise Bodenhofer		Lot 1 Left 5 ft. of top NW¼ of SW¼ Road				8.75		Yes		35			35	7					7		
10	"		SE¼ of NW¼				40		"		135			135	27					27		
11	Mrs. David Roelofs		Lot 1 Lying W. of tipped				20		No		84			84		28				28		
12	W. E. & Louise Clara Bodenhofer		NE¼ of SW¼				40		Yes		190			190	38					38		
13	State of Minnesota		NW¼ of SW¼				40		No		185	274		459		153				153		
14	Wm. Nordale		SE¼ of SW¼																			
15	State of Minnesota	Hiram Witham	Lots 7 & 8 Patent 11/14/56				5		No		60			60		20				20		
16	George D. Witham		NE¼ of SE¼																			
17	Ellsworth H. Bates		NW¼ of SE¼ Lot 5				28		No		279			279		93				93		
18	State of Minnesota		SW¼ of SE¼ Lot 6																			
19			SE¼ of SE¼																			
20																						
							268.95				1717	973		2690	374	440				714		

	Sold for Taxes	Valuations by School Districts as Equalized by Department of Taxation (Dollars)	Tax including State Homestead (Dollars)	State Tax on Non-Homestead (Dollars)	Special Taxes	Total Taxes	Paid	When Paid (Month Day Year)	Number of Receipt	March Settlement 1953	June Settlement 1953	Penalty	November Settlement 1953	Penalty	Collections to First Monday in January 1954	Penalty	Delinquent on First Monday in January 1954	Penalty	Total Delinquent Tax and Penalty	Remarks
1																				
2		72	1530			1530	PAID IN FULL	FEB 17 1953	374	1530										
3		22	468			468	2nd Half Paid / 1st Half Paid	OCT 7 1953 / APR 30 1953	8636 / 5082		234		234							
4		Tax on Lot 4 will be 2																		
5		146	3102	32		3134	Balance Paid / Part Paid	OCT 26 1953 / MAY 29 1953	10024 / 8635		1600		1534							
6		408	2294	15.92		2294	2nd Half Paid / 1st Half Paid	OCT 7 1953 / APR 30 1953	8637 / 5082		1147		1147							
7		33		7.47																
8		7	148			148	2nd Half Paid / 1st Half Paid	OCT 30 1953 / APR 30 1953	8693 / 5093		74		74							
9		27	574			574	2nd Half Paid / 1st Half Paid	OCT 7 1953 / APR 30 1953	8639 / 5083		287		287							
10		28	594	06		600	PAID IN FULL	MAY 29 1953	8634		600									
11		38	808			808	2nd Half Paid / 1st Half Paid	OCT 7 1953 / APR 30 1953	8638 / 5083		404		404							
12																				
13		153	3250	34		3284	2nd Half Paid / 1st Half Paid	OCT 20 1953 / APR 22 1953	8866 / 5061		1642		1642							
14																				
15		20	424	04		428	PAID IN FULL	MAY 29 1953	8636		428									
16																				
17	SOLD FOR TAXES	93	1976	22		1998													1998	
18																				
19																				
20																				
		374 / 440 / 714	15168	98		15266				1530	6416		5322						1998	

Assessment Roll and Tax List of Real Property in the Town of Hiram, Cass County, Minnesota, for Taxes for the Year 1952.

Form 2CD (52) [illegible]

	In Whose Name Assessed	To Whom Transferred	Description of Property: Subdivision	Sec. or Lot	Town or Block	Rng.	Number of Acres of Land: Acres	Whole	Not School District	Indicates rural or Urban Tax or Na	Indicates rural or Urban Tax or No	True and Full Valuations: Land Exclusive of Structures Improvements (Dollars)	Buildings and Other Structures (Dollars)	Machinery Permanently Attached to Real Estate (Dollars)	Total True and Full Value (Dollars)	Assessed Valuations: Rural: Homestead Up to $4,000 20% (Dollars)	Rural: Over $4,000 and Non-Homestead 33⅓% (Dollars)	All Other: Homestead Up to $4,000 25% (Dollars)	All Other: Over $4,000 and Non-Homestead 40% (Dollars)	Machinery Permanently Attached to Real Estate 33⅓% (Dollars)	Total Assessed Value (Dollars)	Total Assessed Value as Equalized by the Board of Review (Dollars)	Final Equalized Value (Dollars)
1	Everett M. Chadwick & Caroline J. Munn		NE¼ of NE¼ Lot 1	25	140	31	32		Non	No		141			141		47				47		
2	M. L. Finch		NW¼ of NE¼ Lot 2				36	50		Yes		804	201		505	101					101		
3	Fay Garrett		SW¼ of NE¼				40			No		159			159		53				53		
4	~~Clarence Hendall~~	David Roelofs	SE¼ of NE¼				40			No		159			159		53				53		
5																							
6	Leon A. Fluschez		NE¼ of NW¼				40			Yes		225	850		1175	235					235		
7	~~D. E. Hendall~~	Clarence & Bessie Hendall	NW¼ of NW¼				40			No		141			141		47				47		
8	Frank M. & Lena M. Shoe		SW¼ of NW¼				40			Yes		235	250		485	97					97		
9	Peter Graves		SE¼ of NW¼				40			Yes		324	36		360	72					72		
10																							
11	Hans C. Carlson		NE¼ of SW¼				40			Yes		410			410	82					82		
12	"	"	NW¼ of SW¼				40			"		330	520		850	170					170		
13	~~Albert F. Carlson~~	Hans C. Carlson	SW¼ of SW¼				40			"		145			145	29					29		
14	~~"~~	"	SE¼ of SW¼				40			"		145			145	29					29		
15																							
16	State of Minnesota		NE¼ of SE¼																				
17	State of Minnesota		NW¼ of SE¼																				
18	State of Minnesota		SW¼ of SE¼																				
19	State of Minnesota		SE¼ of SE¼																				
20																							
							468	50				2918	1957		4875	815	200				1015		

	Sold for Taxes	Validations by School Districts as Equalized by Department of Taxation: a	District No. ..... Rate ..... Mills	District No. ..... Rate ..... Mills	District No. ..... Rate ..... Mills	District No. ..... Rate ..... Mills	District No. ..... Rate ..... Mills	Tax Including State Homestead ..... Mills	State Tax on Non-Homestead 2.26 Mills	Special Taxes	Total Taxes	Paid	When Paid: Month	Day	Year	Number of Receipt	March Settlement 1953	June Settlement 1953	Penalty	November Settlement 1953	Penalty	Collections to First Monday in January 1954	Penalty	Delinquent on First Monday in January 1954	Total Delinquent Tax and Penalty	Remarks
			Dollars	Dollars	Dollars	Dollars	Dollars	$ cts.	$ cts.	$ cts.	$ cts.						$ cts.	$ cts.	$ cts.	$ cts.	$ cts.	$ cts.	$ cts.	$ cts.	$ cts.	
1			47					998	10		1008	1	PAID IN FULL	MAY 29	1953	3636		1008								
2			2146					2146			2146	2	2nd Half Paid 1st Half Paid	SEP 3 MAY 29	1953 1953	3794 3637		1073		1073						
3	SOLD FOR TAXES		53					1126	12		1138	3												1138		
4			53					1126	12		1138	4	PAID IN FULL	OCT 21	1953	1443				1138	40					
5												5														
6			4235					4994			4994	6	PAID IN FULL	MAY 9	1953	5074		4994								
7			47					998	10		1008	7	[illegible] [illegible]	OCT 20 APR 22	1953 1953	[illegible] 5061		504		504						
8			2097					2062			2062	8	PAID IN FULL	MAY 29	1953	3640		2062								
9			72					1530			1530	9	PAID IN FULL	APR 8	1953	5037		1530								
10												10														
11			82					1742			1742	11	PAID IN FULL	MAY 29	1953	3638		1742								
12			170					3612			3612	12	PAID IN FULL	MAY 29	1953			3612								
13			29					616			616	13	PAID IN FULL	MAY 29	1953			616								
14			29					616			616	14	PAID IN FULL	MAY 29	1953			616								
15												15														
16												16														
17												17														
18												18														
19												19														
20												20														
		815 200 1015						21566	44		21610							1773		2715				1138		

Assessment Roll and Tax List of Real Property in the Town of Hiram

	In Whose Name Assessed	To Whom Transferred	Description of Property: Subdivision	Sec. or Lot	Town or Block	Rng.	Number of Acres of Land: Acres	Mills	No. School District	Indicate Homestead Tax as Yes or No	Indicate Agricultural Tax as Yes or No	True and Full Valuations: Land Exclusive of Structures and Improvements	Buildings and Other Structures	Machinery Permanently Attached to Real Estate	Total True and Full Value	Assessed Valuations: Rural: Homestead Up to $4,000 20%	Rural: Over $4,000 and Non-Homestead 33⅓%	All Other: Homestead Up to $4,000 25%	All Other: Over $4,000 and Non-Homestead 40%	Machinery Permanently Attached to Real Estate 33⅓%	Total Assessed Value	Total Assessed Value as Equalized by the Board of Review	Final Equalized Value
							Acres	Mills				Dollars	Dollars	Dollars	Dollars	Dollars	Dollars	Dollars	Dollars	Dollars	Dollars	Dollars	Dollars
	State of Minnesota																						
1			NE¼ of NE¼	26	140	31				No													
2	State of Minnesota		NW¼ of NE¼																				
3	~~Leon & Ina H. Hatcher~~ David W. & Dorothy L. Hatcher		SW¼ of NE¼				40			No		198			198		66				66		
4	" " "		SE¼ of NE¼				40			"		342			342		114				114		
5																							
6	State of Minnesota		NE¼ of NW¼																				
7	State of Minnesota		NW¼ of NW¼																				
8	Laurel L. & Dorothy E. Forrest		SW¼ of NW¼				40			Yes		85			85	17					17		
9	State of Minnesota		SE¼ of NW¼																				
10																							
11	Carl Loff		NE¼ of SW¼				40			Yes		420			420	84					84		
12	Laurel L. & Dorothy E. Forrest		NW¼ of SW¼				40			"		160	475		635	127					127		
13	State of Minnesota		SW¼ of SW¼																				
14	Carl Loff		SE¼ of SW¼				40			Yes		214	291		505	101					101		
15																							
16	State of Minnesota		NE¼ of SE¼																				
17	~~State of Minnesota~~ Carl & Mildred Loff		NW¼ of SE¼				40			Yes		60			60	12					12		
18	Carl Loff		SW¼ of SE¼				40			Yes		235			235	47					47		
19	State of Minnesota		SE¼ of SE¼																				
20																							
							320					1714	766		2480	388	180				568		

	Sold for Taxes	Validations by School Districts as Equalized by Department of Taxation: Division a, Nos. 21, Rate ..... Mills	District No. ..... Rate ..... Mills	District No. ..... Rate ..... Mills	District No. ..... Rate ..... Mills	District No. ..... Rate ..... Mills	District No. ..... Rate ..... Mills	Tax including State Homestead ..... Mills	State Tax on Non-Homestead 22.6 Mills	Special Taxes	Total Taxes	Paid	When Paid: Month Day Year	Number of Receipt	March Settlement 1953	June Settlement 1953	Penalty	November Settlement 1953	Penalty	Collections to First Monday in January 1954	Penalty	Delinquent on First Monday in January 1954	Total Delinquent Tax and Penalty	Remarks
		Dollars	Dollars	Dollars	Dollars	Dollars	Dollars	$ cts.	$ cts.	$ cts.	$ cts.				$ cts.	$ cts.	$ cts.	$ cts.	$ cts.	$ cts.	$ cts.	$ cts.	$ cts.	
1																								
2																								
3		66						14 02	14		14 16	PAID IN FULL	MAR 9 1953	3603		14 16								
4		114						24 22	26		24 48	PAID IN FULL	MAR 9 1953			24 48								
5																								
6																								
7																								
8		H 17						362			362	PAID IN FULL	OCT 31 1953	5121				362	5 13					
9																								
10																								
11	SOLD FOR TAXES	H 84						17 84			17 84											17 84		
12		H 127						26 98			26 98	PAID IN FULL	OCT 31 1953	5121				26 98	5 94					
13																								
14	SOLD FOR TAXES	H 101						21 46			21 46											21 46		
15																								
16																								
17		H 12						25 54			25 54											25 54	2 79	
18	SOLD FOR TAXES	H 47						9 98			9 98											9 98		
19																								
20																								
		H 388 / 180 / 568						120 66	40		121 06					38 64		30 60				58 82		

Assessment Roll and Tax List of Real Property in the Town of Hiram

Form SCD (53)

	In whose name assessed	To whom transferred	Description of property: Subdivision	Sec. or Lot	Town or Block	Rng.	Number of Acres of Land: Acres	100ths	No School District	Indicate Homestead Tax as No.	Indicate Agricultural Tax as No.	True and Full Valuations: Land Exclusive of Structures and Improvements	Buildings and Other Structures	Machinery Permanently Attached to Real Estate	Total True and Full Value	Assessed Valuations: Rural: Homestead Up to $6,000 20%	Rural: Over $1,000 and Non-Homestead 33⅓%	All Other: Homestead Up to $4,000 25%	All Other: Over $1,000 and Non-Homestead 40%	Machinery Permanently Attached to Real Estate 33⅓%	Total Assessed Value	Total Assessed Value as Equalized by the Board of Review	Final Equalized Value
							Acres	100ths				Dollars	Dollars	Dollars	Dollars	Dollars	Dollars	Dollars	Dollars	Dollars	Dollars	Dollars	Dollars
1	State of Minnesota		NE¼ of NE¼	27	140	31				No													
2	State of Minnesota		NW¼ of NE¼																				
3	State of Minnesota		SW¼ of NE¼																				
4	State of Minnesota		SE¼ of NE¼																				
5																							
6	Atlas Realty Co		NE¼ of NW¼				40			No		294			294		98				98		
7	State of Minnesota		NW¼ of NW¼																				
8	State of Minnesota		SW¼ of NW¼																				
9	E. B. Sullivan		SE¼ of NW¼				40			No		189			189		63				63		
10																							
11	Nicollet Land Co		NE¼ of SW¼				40			No		201			201		67				67		
12	Earl Goff		NW¼ of SW¼				40			No		165			165		55				55		
13	"		SW¼ of SW¼				40			No		237			237		79				79		
14	State of Minnesota		SE¼ of SW¼																				
15																							
16	W. R. Forrest		NE¼ of SE¼				40			Yes		180	210		390	78					78		
17	Vernon Halverson	Fay Forrest & Vel Forrest	NW¼ of SE¼				40			"		140	50		190	38					38		
18	Percy Forrest		SW¼ of SE¼				40			"		135	150		285	57					57		
19	Lauren L. & Julia A. Forrest		SE¼ of SE¼				40			"		155			155	31					31		
20																							
							360					1696	410		2106	204	362				566		

	Sold for Taxes	Valuations by School Districts as Equalized by Department of Taxation: a Nellie Lake District No. ..... Rate 48 Mills	District No. ..... Rate ..... Mills	District No. ..... Rate ..... Mills	District No. ..... Rate ..... Mills	District No. ..... Rate ..... Mills	District No. ..... Rate ..... Mills	Tax including State Homestead ..... Mills	State Tax on Non-Homestead 2.2 Mills	Special Taxes	Total Taxes		Paid	When Paid: Month Day Year	Number of Receipt	March Settlement 1953	June Settlement 1953	Penalty	November Settlement 1953	Penalty	Collections in Final Monday in January 1954	Penalty	Delinquents in Final Monday in January 1954	Total Delinquent Tax and Penalty	Remarks
		Dollars	Dollars	Dollars	Dollars	Dollars	Dollars	$ cts.	$ cts.	$ cts.	$ cts.					$ cts.	$ cts.	$ cts.	$ cts.	$ cts.	$ cts.	$ cts.	$ cts.	$ cts.	
1												1													
2												2													
3												3													
4												4													
5												5													
6	SOLD FOR TAXES	48						20 82	22		2104	6											2104		
7												7													
8												8													
9	SOLD FOR TAXES	63						1338	14		1352	9											1352		
10												10													
11		67						1424	16		1440	11	PAID IN FULL	MAR 30 1953	3079		1440								
12	SOLD FOR TAXES	55						1168	12		1180	12	Part Paid	OCT 31 1953	5167				800				130		
13	SOLD FOR TAXES	79						1678	18		1696	13	Part Paid	OCT 31 1953					1171	140			520		Bal. tax due 9.05
14												14													
15												15													
16		N 78						1658			1658	16	PAID IN FULL	MAY 29 1953	9258		1658								
17		N 38						808			808	17	2nd Half Paid	OCT 20 1953	5115		404		404						
18		N 57						1212			1212	18	1st Half Paid	MAY 29 1953	8645		606								Paid 1st 1954 Due Tax 15804
19		N 31						658			658	19	1st Half Paid	MAY 4 1953	5415				658	23					
20												20	PAID IN FULL	OCT 31 1953	5121										
		N 304						12226	82		12108						4108		3033				4967		
		362																							
		566																							

Assessment Roll and Tax List of Real Property in the Town of Hiram

Cass County, Minnesota, for Taxes for the Year 1952.

Form 5CD (52) MILLS-OLTS COMPANY, MINNEAPOLIS

	In Whose Name Assessed	To Whom Transferred	Description of Property: Subdivision	Sec. or Lot	Town or Block	Rng.	Number of Acres of Land: Acres	Tenths	No. School District	Individual Assessed Tax Yes or No	Individual Assessed Tax Yes or No	True and Full Valuations: Land Exclusive of Structures Improvements (Dollars)	Buildings and Other Structures (Dollars)	Machinery Permanently Attached to Real Estate (Dollars)	Total True and Full Value (Dollars)	Assessed Valuations: Rural: Homestead Up to $4,000 20% (Dollars)	Rural: Over $4,000 and Non-Homestead 33⅓% (Dollars)	All Other: Homestead Up to $4,000 25% (Dollars)	All Other: Over $4,000 and Non-Homestead 40% (Dollars)	Machinery Permanently Attached to Real Estate 33⅓% (Dollars)	Total Assessed Value (Dollars)	Total Assessed Value as Equalized by the Board of Review (Dollars)	Final Equalized Value (Dollars)
1	State of Minnesota		NE¼ of NE¼	28	140	31			200														
2	Atlas Realty Co		NW¼ of NE¼				40			No		99			99		33				33		
3	Arnold & Kading		SW¼ of NE¼ Lot 2				30			Yes		120			120	24					24		
4	State of Minnesota		SE¼ of NE¼ Lot 1																				
5																							
6	Arnold & Kading		NE¼ of NW¼				40			Yes		160	900 ~~900~~	~~1060~~	1060 ~~1060~~	212 ~~212~~					212 ~~212~~		
7	O. H. Kading		NW¼ of NW¼				40			No		153			153		51				51		
8	" "		SW¼ of NW¼				40			"		159			159		53				53		
9	Arnold & Kading		~~SE¼ of NW¼~~ Lot 3				39			Yes		155			155	31					31		
10																							
11	State of Minnesota		NE¼ of SW¼ Lot 4																				
12	O. H. Kading		NW¼ of SW¼				40			No		159			159		53				53		
13	" "		SW¼ of SW¼				40			"		159			159		53				53		
14	" "		~~SE¼ of SW¼~~ Lot 5				28			"		111			111		37				37		
15																							
16	Atlas Realty Co		~~NE¼ of SE¼~~ Lot 7				12	50		No		48			48		16				16		
17			NW¼ of SE¼																				
18			SW¼ of SE¼																				
19	Atlas Realty Co	State of Minnesota	~~SE¼ of SE¼~~ Lot 6				~~20~~			No		141			141		47				47		
20																							
							384	50				1464	900		2364	267	343				610		

Valuations by School Districts as Equalized by Department of Taxation: Districts No. 44, Rate 21 Mills; Districts No. ..... Rate ..... Mills

	Sold for Taxes	Dollars	Dollars	Dollars	Dollars	Dollars	Dollars	Tax Including State Homestead ..... Mills ($ cts.)	State Tax on Non-Homestead 2.26 Mills ($ cts.)	Special Taxes ($ cts.)	Total Taxes ($ cts.)	Paid	When Paid: Month	Day	Year	Number of Receipt	March Settlement 1953	June Settlement 1953	Penalty	November Settlement 1953	Penalty	Collections to First Monday in January 1954	Penalty	Delinquent on First Monday in January 1954	Total Delinquent Tax and Penalty	Remarks
1																										
2	Sold for Taxes	33						702	.08		710													710		
3	24	24						510			510													510	561	
4																										
5																										
6	212	212						4504			4504													4504	4954	
7	Sold for Taxes	51						1084	12		1096													1096		
8	Sold for Taxes	53						1126	12		1138													1138		
9	31	31						658			658													658	724	
10																										
11																										
12	Sold for Taxes	53						1126	12		1138													1138		
13	Sold for Taxes	53						1126	12		1138													1138		
14	Sold for Taxes	37						786	.08		794													794		
15																										
16	Sold for Taxes	16						340	.04		344													344		
17																										
18																										
19	Sold for Taxes	47						998	.10		1008	Forfeited	10	1	53											10.08 Canc.
20																										
	24	24						12960	.78		13038													13038		
		343																								
		610																								

Assessment Roll and Tax List of Real Property in the Town of Sherman, Cass County, Minnesota, for Taxes for the Year 1952.

	In Whose Name Assessed	To Whom Transferred	Description of Property: Subdivision	Sec. or Lot	Town or Block	Rng.	Number of Acres of Land (Acres / Tenths)	No. School District	Indicate Homestead Tax by Yes or No	Indicate Agricultural Land by Yes or No	True and Full Valuations: Land Exclusive of Structures and Improvements (Dollars)	Buildings and Other Structures (Dollars)	Machinery Permanently Attached to Real Estate (Dollars)	Total True and Full Value (Dollars)	Assessed Valuations: Rural: Homestead Up to $4,000 20% (Dollars)	Rural: Over $4,000 and Non-Homestead 33⅓% (Dollars)	All Other: Homestead Up to $4,000 25% (Dollars)	All Other: Over $4,000 and Non-Homestead 40% (Dollars)	Machinery Permanently Attached to Real Estate 33⅓% (Dollars)	Total Assessed Value	Total Assessed Value as Equalized by the Board of Review (Dollars)	Final Equalized Value (Dollars)
1	State of Minnesota		NE¼ of NE¼	29	140	31		7m														
2	Fay M. & Viola K. Forrest		NW¼ of NE¼				40		yes		420	325		745	149					149		
3	" " "		SW¼ of NE¼				40		"		290			290	58					58		
4	State of Minnesota		SE¼ of NE¼																			
5																						
6	Fay M. Forrest		NE¼ of NW¼				40		"		155			155	31					31		
7	William Harold Dearing		NW¼ of NW¼				40		"		150			150	30					30		
8	" "		SW¼ of NW¼				40		"		155			155	31					31		
9	Fay M. Forrest		SE¼ of NW¼				40		"		160			160	32					32		
10																						
11	State of Minnesota		NE¼ of SW¼																			
12	Atlas Realty		NW¼ of SW¼				40		No		156			156		52				52		
13	State of Minnesota		SW¼ of SW¼																			
14	State of Minnesota		SE¼ of SW¼																			
15																						
16	State of Minnesota		NE¼ of SE¼																			
17	Fay M. & Viola K. Forrest		NW¼ of SE¼				40		yes		130			130	26					26		
18	State of Minnesota		SW¼ of SE¼																			
19	State of Minnesota		SE¼ of SE¼																			
20																						
							320				1616	325		1941	357	52				409		

Valuations by School Districts as Equalized by Department of Taxation: District No. 2 Rate 21 Mills; District No. 6 Rate 23 Mills; District No. ..... Rate ..... Mills; District No. ..... Rate ..... Mills; District No. ..... Rate ..... Mills

	Sold for Taxes (Dollars)	Tax Including State Homestead ....Mills ($ cts.)	State Tax on Non-Homestead 2.2 Mills ($ cts.)	Special Taxes ($ cts.)	Total Taxes ($ cts.)	Paid	When Paid (Month Day Year)	Number of Receipt	March Settlement 1953	June Settlement 1953	Penalty	November Settlement 1953	Penalty	Collections to First Monday in January 1954	Penalty	Delinquent on First Monday in January 1954	Total Delinquent Tax and Penalty	Remarks
1																		
2	H 149	3166			3166	2nd Half Paid 1st Half Paid	OCT 20 1953 MAY 29 1953	7115 8641		1583		1583						
3	H 58	1232			1232	2nd Half Paid 1st Half Paid	OCT 20 1953 MAY 29 1953	7115 8641		616		616						
4																		
5																		
6	H 31	658			658	2nd Half Paid 1st Half Paid	OCT 20 1953 MAY 29 1953	7115 8641		329		329						
7	H 30	638			638	PAID IN FULL	MAR 17 1953	8609		638								
8	H 31	658			658	PAID IN FULL	MAR 17 1953			658								
9	H 32	680			680	2nd Half Paid 1st Half Paid	OCT 20 1953 MAY 29 1953	7115 8641		340		340						
10																		
11																		
12	SOLD FOR TAXES 52	1104	12		1116												1116	
13																		
14																		
15																		
16																		
17	H 26	604			604	2nd Half Paid 1st Half Paid	OCT 20 1953 MAY 29 1953	7115 8641		302		302						
18																		
19																		
20																		
	H 331 52 383	H 26 = 357 52 26 409			604 8136 8740	12				4446		3470					1116	

Assessment Roll and Tax List of Real Property in the Town of Hiram

Form SCD (52) [illegible]

Line	In whose name assessed	To whom transferred	Subdivision	Sec. or Lot	Town or Block	Rng.	Number of Acres of Land (Acres)	(100ths)	No. School District	Subject to Homestead Tax w Ra	Subject to Agricultural Tax w Ra	Land Exclusive of Structures and Improvements (Dollars)	Buildings and Other Structures (Dollars)	Machinery Permanently Attached to Real Estate (Dollars)	Total True and Full Value (Dollars)	Rural: Homestead Up to $4,000 20% (Dollars)	Rural: Over $4,000 and Non-Homestead 33⅓% (Dollars)	All Other: Homestead Up to $4,000 25% (Dollars)	All Other: Over $4,000 and Non-Homestead 40% (Dollars)	All Other: Machinery Permanently Attached to Real Estate 33⅓% (Dollars)	Total Assessed Value (Dollars)	Total Assessed Value as Equalized by the Board of Review (Dollars)	Final Equalized Value (Dollars)
1	William H. Deering		NE¼ of NE¼	30	146	31	40		UM	yes		235			235	47					47		
2	State of Minnesota		NW¼ of NE¼																				
3	State of Minnesota		SW¼ of NE¼																				
4	William H. Deering		SE¼ of NE¼ less 1 ac. school				39			yes		275	300		575	115					115		
5																							
6	State of Minnesota		NE¼ of NW¼																				
7	State of Minnesota		~~NW¼ of NW¼~~ Lot 1																				
8	~~Edward & Harriet Peterson~~ Paul W. & Lucille F. Miller		~~SW¼ of NW¼~~ Lot 2				40.02			No		222			222	74					74		
9			SE¼ of NW¼				40			"		222			222	74					74		
10																							
11			NE¼ of SW¼				40			"		270			270	90					90		
12			~~NW¼ of SW¼~~ Lot 3				39.98			"		246			246	82					82		
13	State of Minnesota		~~SW¼ of SW¼~~ Lot 4																				
14	~~Edward & Harriet Peterson~~ Paul W. & Lucille F. Miller		SE¼ of SW¼				40			"		191	1180		1371	457					457		
15																							
16	Herman & Albert Nestner	State of Minnesota	NE¼ of SE¼				40			yes		215	100		315	63					63		
17	Lund M. Peterson		NW¼ of SE¼				40			"		190	—		190	38					38		
18	" "		SW¼ of SE¼				40			"		205			205	41					41		
19	L. M. Peterson		SE¼ of SE¼				40			"		140			140	28					28		
20																							
							439					2411	1580		3991	332	777				1109		

True and Full Valuations — Assessed Valuations

Valuations by School Districts as Equalized by Department of Taxation: 0

Line	Sold for Taxes	District No. / Rate ... Mills	District No. / Rate ... Mills	District No. / Rate ... Mills	District No. / Rate ... Mills	District No. / Rate ... Mills	District No. / Rate ... Mills	Tax including State Homestead ($ cts.)	State Tax on Non-Homestead 2.2 Mills ($ cts.)	Special Taxes ($ cts.)	Total Taxes ($ cts.)	Paid	When Paid (Month Day Year)	Number of Receipt	March Settlement 1953 ($ cts.)	June Settlements 1953 ($ cts.)	Penalty ($ cts.)	November Settlement 1953 ($ cts.)	Penalty ($ cts.)	Collections to First Monday in January 1954 ($ cts.)	Penalty ($ cts.)	Delinquent to First Monday in January 1954 ($ cts.)	Total Delinquent Tax and Penalty ($ cts.)	Remarks
1		74 47						998			998	PAID IN FULL	MAR 17 1953	3648		998								
2																								
3																								
4		2115						2444			2444	PAID IN FULL	MAR 17 1953	3649		2444								
5																								
6																								
7																								
8	SOLD FOR TAXES	79						1577	16		1588	PAID IN FULL	APR 14 1953	3812		1588								
9	SOLD FOR TAXES	94						1577	16		1588	PAID IN FULL	APR 14 1953	~~3776~~		1588								
10																								
11	SOLD FOR TAXES	80						1912	20		1932	PAID IN FULL	APR 14 1953	3812		1932								
12	SOLD FOR TAXES	82						1742	18		1760	PAID IN FULL	APR 14 1953			1760								
13																								
14	SOLD FOR TAXES	459						9710	104		9814	PAID IN FULL	APR 14 1953	3812		9814								
15																								
16	SOLD FOR TAXES	74 63						1338			1338	Forfeited	10 1 53											1338 Cancelled
17	SOLD FOR TAXES	74 38						808			808	1st Half Paid / 2nd Half Paid	APR 8 1953 / AUG 13 1953	3125 / 12776		404		404						
18	SOLD FOR TAXES	74 41						872			872	1st Half Paid / 2nd Half Paid	APR 8 1953 / AUG 13 1953	3125 / 12776		436		436						
19	SOLD FOR TAXES	74 28						594			594	1st Half Paid / 2nd Half Paid	APR 8 1953 / AUG 13 1953	3125 / 12776		297		297						
20																								
		N: 332 / 777 / 1109						23562	174		23736					2136		1137						

Assessment Roll and Tax List of Real Property in the Town of Hubana, Cass County, Minnesota, for Taxes for the Year 1952.

Form 8CD (57) Minneapolis-Minneapolis

	In Whose Name Assessed	To Whom Transferred	Description of Property: Subdivision	Sec. or Lot	Town or Block	Rng.	Number of Acres of Land: Acres	Units	No. School District	Indicate Homestead Tax or No	Indicate Agricultural Tax or No	True and Full Valuations: Land Exclusive of Structures Used for Improvements	Buildings and Other Structures	Machinery Permanently Attached to Real Estate	Total True and Value	Assessed Valuations: Rural: Homestead Up to $4,000 20%	Rural: Over $4,000 and Non-Homestead 33⅓%	All Other: Homestead Up to $4,000 25%	All Other: Over $4,000 and Non-Homestead 40%	Machinery Permanently Attached to Real Estate 33⅓%	Total Assessed Value	Total Assessed Value as Equalized by the Board of Review	Final Equalized Value
												Dollars	Dollars	Dollars	Dollars	Dollars	Dollars	Dollars	Dollars	Dollars	Dollars	Dollars	Dollars
1	State of Minnesota		NE¼ of NE¼	31	146	31			7th														
2	State of Minnesota		NW¼ of NE¼																				
3	State of Minnesota		SW¼ of NE¼																				
4	State of Minnesota		SE¼ of NE¼																				
5																							
6	State of Minnesota		NE¼ of NW¼																				
7	L. M. Peterson		N.W. ¼ of N.W. ¼ Lot 1				39.63			No		141			141	47					47		
8	" "		~~SW¼ of N.W. ¼~~ Lot 2				39.05			"		150			150	50					50		
9	State of Minnesota		SE¼ of NW¼																				
10																							
11	Hyman & Ella Dwire		NE¼ of SW¼				40			yes		130			130	26					26		
12	Ella L. Dwire		~~NW¼ of SW¼~~ Lot 3				38.47			"		315	565		880	176					176		
13	" "		~~SW¼ of SW¼~~ Lot 4				37.88			"		355			355	71					71		
14	Hyman & Ella Dwire		SE¼ of SW¼				40			"		130			130	26					26		
15																							
16	State of Minnesota		NE¼ of SE¼																				
17	Hyman & Ella Dwire		NW¼ of SE¼				40			"		130			130	26					26		
18	" "		SW¼ of SE¼				40			"		130			130	26					26		
19	State of Minnesota		SE¼ of SE¼																				
20																							
							315.03					1481	565		2046	351	97				448		

Validations by School Districts as Equalized by Department of Taxation: a

	Sold for Taxes	District No. 1 Rate 4.9 Mills	District No. ..... Rate ..... Mills	District No. ..... Rate ..... Mills	District No. ..... Rate ..... Mills	District No. ..... Rate ..... Mills	District No. ..... Rate ..... Mills	Tax including State Homestead ..... Mills	State Tax on Non-Homestead 2.2 Mills	Special Taxes	Total Taxes	Paid	When Paid: Month	Day	Year	Number of Receipt	March Settlement 1953	June Settlement 1953	Penalty	November Settlement 1953	Penalty	Collections to First Monday in January 1954	Penalty	Delinquent on First Monday in January 1954	Penalty	Total Delinquent Tax and Penalty	Remarks
		Dollars	Dollars	Dollars	Dollars	Dollars	Dollars	$ cts.	$ cts.	$ cts.	$ cts.						$ cts.	$ cts.	$ cts.	$ cts.	$ cts.	$ cts.	$ cts.	$ cts.	$ cts.		
1																											
2																											
3																											
4																											
5																											
6																											
7	SOLD FOR TAXES	47						998	10		1008	1st Half Paid	APR	8	1953	3175		504		504						
												2nd Half Paid	AUG	1	1953												
8	SOLD FOR TAXES	50						1062	12		1074	1st Half Paid	APR	8	1953	2716		537		537						
												2nd Half Paid	AUG	1	1953												
9																											
10																											
11		N 26						552			552	1st Half Paid	MAY	29	1953												
												2nd Half Paid	OCT	31	1953												
12		N 176						3740			3740	1st Half Paid	MAY	29	1953												
												2nd Half Paid	OCT	31	1953	1576											
13		N 71						1508			1508	1st Half Paid	MAY	29	1953												
												2nd Half Paid	OCT	31	1953												
14		N 26						552			552	1st Half Paid	MAY	29	1953	6247		276		276						
												2nd Half Paid	OCT	31	1953												
15																											
16																											
17		N 26						552			552	1st Half Paid	MAY	29	1953												
												2nd Half Paid															
18		N 26						552			552	1st Half Paid	MAY	29	1953												
												2nd Half Paid															
19																											
20																											
		N 351						9516	22		9538							4769		4769							
		97																									
		448																									

Assessment Roll and Tax List of Real Property in the Town of Hiram

Form 3CD (52) [illegible]

	In Whose Name Assessed	To Whom Transferred	Description of Property: Subdivision	Sec. or Lot	Town. or Block	Rng.	Number of Acres of Land: Acres	100ths	No. School District	Indicate Homestead by Yes or No	Indicate Agricultural Land by Yes or No	True and Full Valuations: Land Exclusive of Structures and Improvements (Dollars)	Buildings and Other Structures (Dollars)	Machinery Permanently Attached to Real Estate (Dollars)	Total True and Full Value (Dollars)	Assessed Valuations: Rural: Homestead Up to $4,000 20% (Dollars)	Rural: Over $4,000 and Non-Homestead 33⅓% (Dollars)	All Other: Homestead Up to $4,000 25% (Dollars)	All Other: Over $4,000 and Non-Homestead 40% (Dollars)	Machinery Permanently Attached to Real Estate 33⅓% (Dollars)	Total Assessed Value (Dollars)	Total Assessed Value as Equalized by the Board of Review (Dollars)	Final Equalized Value (Dollars)
1	State of Minnesota		NE¼ of NE¼	32	140	31			WN														
2	State of Minnesota		NW¼ of NE¼																				
3	Henry & Leota M. Black		~~SW¼ of NW¼~~ Lot 2				35			Yes		215	420		635	127					127		
4	" "		~~SE¼ of NE¼~~ Lot 1				18			"		110	150		260	52					52		
5																							
6	State of Minnesota		NE¼ of NW¼																				
7	State of Minnesota		NW¼ of NW¼																				
8	State of Minnesota		SW¼ of NW¼																				
9	State of Minnesota		SE¼ of NW¼																				
10																							
11	State of Minnesota		NE¼ of SW¼																				
12	State of Minnesota		NW¼ of SW¼																				
13	State of Minnesota		SW¼ of SW¼																				
14	State of Minnesota		SE¼ of SW¼																				
15																							
16			NE¼ of SE¼																				
17	Henry & Leota M. Black		~~NW¼ of SE¼~~ Lot 3				15			Yes		150			150	30					30		
18	State of Minnesota		~~SW¼ of SE¼~~ Lot 4																				
19	State of Minnesota		~~SE¼ of SE¼~~ Lot 5																				
20																							
							68					475	570		1045	209					209		

	Sold for Taxes	Valuations by School Districts as Equalized by Department of Taxation: District No. 4 Rate 41 Mills	District No. ..... Rate ..... Mills	District No. ..... Rate ..... Mills	District No. ..... Rate ..... Mills	District No. ..... Rate ..... Mills	District No. ..... Rate ..... Mills	Tax including State Homestead ..... Mills	State Tax on Non-Homestead 22 Mills	Special Taxes	Total Taxes		Paid	When Paid: Month Day Year	Number of Receipt	March Settlement 1953	June Settlement 1953	Penalty	November Settlement 1953	Penalty	Collections to First Monday in January 1954	Penalty	Delinquent on First Monday in January 1954	Penalty	Total Delinquent Tax and Penalty	Remarks
1												1														
2												2														
3		N 127						26 98			26 98	3	PAID IN FULL	MAY 29 1953	8642		26 98									
4		N 52						11 04			11 04	4	PAID IN FULL	MAY 29 1953			11 04									
5												5														
6												6														
7												7														
8												8														
9												9														
10												10														
11												11														
12												12														
13												13														
14												14														
15												15														
16												16														
17		N 30						6 38			6 38	17	PAID IN FULL	MAY 21 1953	8647		6 38									
18												18														
19												19														
20												20														
		N 209						44 40			44 40						44 40									

Assessment Roll and Tax List of Real Property in the Town of Hiram Cass County, Minnesota, for Taxes for the Year 1952.

Form SCD (53)

Line	In Whose Name Assessed	To Whom Transferred	Subdivision	Sec. or Lot	Town or Block	Rng.	Acres of Land	100ths	Indicate Yes or No	Land Exclusive of Structures and Improvements (Dollars)	Buildings and Other Structures (Dollars)	Machinery Permanently Attached to Real Estate (Dollars)	Total True and Full Value (Dollars)	Rural Homestead Up to $4,000 20% (Dollars)	Rural Over $4,000 and Non-Homestead 33⅓% (Dollars)	All Other Homestead Up to $4,000 25% (Dollars)	All Other Over $4,000 and Non-Homestead 40% (Dollars)	Machinery Permanently Attached to Real Estate 33⅓% (Dollars)	Total Assessed Value (Dollars)	Total Assessed Value as Equalized by the Board of Review (Dollars)	Final Equalized Value (Dollars)
1	State of Minnesota		~~NE¼ of NE¼~~ Lot 1	33	140	31			Un												
2	State of Minnesota		~~NW¼ of NE¼~~ Lot 2																		
3	State of Minnesota		~~SW¼ of NE¼~~ Lot 6																		
4	State of Minnesota		SE¼ of NE¼																		
5																					
6	~~Geo Lewis Green~~ Eulalia C Green		NE¼ of NW¼ Lot 3				29		Yes	90			90	18					18		
7	~~Chas H & Lena Ketcham~~ C. W. Ketcham	Ernest L Tusler & Auston Soderburg	NW¼ of NW¼				40		No	129			129		43				43		
8	Lee Norwood		~~SW¼ of NW¼~~ Lot 4 less E 36 rds				9	25	No	80	220		300		100				100		
9	~~Geo Lewis Green~~ ~~Chas H Ketcham~~ Eulalia C. Green		~~SE¼ of NW¼~~ Lot 5				26	50	Yes	150	880		1030	206					206		
10																					
11	Gerhard & Ruth A. Wegan		~~NE¼ of SW¼~~ Lot 8				29	50	No	211	50		261		87				87		
12			NW¼ of SW¼																		
13	State of Minnesota		SW¼ of SW¼																		
14	State of Minnesota		SE¼ of SW¼																		
15	Jesse & Agnes M. Larson		E.36 rds of Lot 4				9	25	No	145	134		279		93				93		
16	State of Minnesota		NE¼ of SE¼																		
17	State of Minnesota		~~NW¼ of SE¼~~ Lot 7																		
18	State of Minnesota		SW¼ of SE¼																		
19	State of Minnesota		SE¼ of SE¼																		
20																					
							143	50		805	1284		2089	224	323				547		

Line	Sold for Taxes	Valuations by School Districts: District a (Rate 22.4 Mills) (Dollars)	District 37 (Mills) (Dollars)	District (Dollars)	District (Dollars)	District (Dollars)	District (Dollars)	Tax Including State Homestead (Mills)	State Tax on Non-Homestead (22.6 Mills)	Special Taxes	Total Taxes	Line	Paid	When Paid (Month Day Year)	Number of Receipt	March Settlement 1953	June Settlement 1953	Penalty	November Settlement 1953	Penalty	Collections to First Monday in January 1954	Penalty	Delinquent on First Monday in January 1954	Total Delinquent Tax and Penalty	Remarks
1												1													
2												2													
3												3													
4												4													
5												5													
6	SOLD FOR TAXES	H 18						382			382	6	PAID IN FULL	FEB 26 1953	1348	382 ✓									
7	SOLD FOR TAXES	43						914	10		924	7											924		
8	SOLD FOR TAXES	100						2124	22		2146	8	PAID IN FULL	MAY 19 1953	5609		2146 ✓								
9			H 206					4790			4790	9	PAID IN FULL	FEB 26 1953	1348	4790 ✓									
10												10													
11	SOLD FOR TAXES	87						1848	20		1868	11											1868		
12												12													
13												13													
14												14													
15		93						1976	22		1998	15	PAID IN FULL	MAY 29 1953	8643		1998 ✓								
16												16													
17												17													
18												18													
19												19													
20												20													
		H 18 / 323 / 341	H 206 = 224 / 323 / 206 = 547					4790 / 7244 / 12034	74		12108					[illegible]	4144						2792		

WHITE PINE BEACH · BEACH · ARRANGEMENT LOT · WHITE PINE BEACH

Assessment Roll and Tax List of Real Property in the Town of Hiram

Form SCD (52) [illegible]

	In whose name assessed	To whom transferred	Description of property: Subdivision	Sec. or Lot	Town or Block	Rng.	Number of Acres of Land: Acres	Tenths	Sch. Dist.	Indicate Homestead Tax by Yes	Indicate Agricultural Tax by Yes	True and Full Valuations: Land Exclusive of Structures and Improvements (Dollars)	Buildings and Other Structures (Dollars)	Machinery Permanently Attached to Real Estate (Dollars)	Total True and Full Value (Dollars)	Assessed Valuations: Rural: Homestead Up to $4,000 20% (Dollars)	Rural: Over $4,000 and Non-Homestead 33⅓% (Dollars)	All Other: Homestead Up to $4,000 25% (Dollars)	All Other: Over $4,000 and Non-Homestead 40% (Dollars)	Machinery Permanently Attached to Real Estate 33⅓% (Dollars)	Total Assessed Value (Dollars)	Total Assessed Value as Equalized by the Board of Review (Dollars)	Final Equalized Value (Dollars)
1	State of Minnesota		N E¼ of N E¼	34	140	31			Hm														
2	State of Minnesota		N W ¼ of N E¼																				
3	State of Minnesota		S W ¼ of N E ¼																				
4	State of Minnesota		S E ¼ of N E ¼																				
5																							
6	State of Minnesota		N E¼ of N W ¼																				
7	State of Minnesota		N W ¼ of N W ¼																				
8	The Northwest Paper Co.		S W ¼ of N W ¼				40			No		201			201		67				67		
9	State of Minnesota		S E ¼ of N W ¼																				
10																							
11	Lorne Thomas & Elizabeth Thomas, Trustees for the use of Donald Zimmerman		N E ¼ of S W ¼				40			No		180			180		60				60		
12	" " " "		N W ¼ of S W ¼				40			No		180			180		60				60		
13	State of Minnesota		S W ¼ of S W ¼																				
14	State of Minnesota		S E ¼ of S W ¼																				
15																							
16	State of Minnesota		N E ¼ of S E ¼																				
17	State of Minnesota		N W ¼ of S E ¼																				
18	State of Minnesota		S W ¼ of S E ¼																				
19	State of Minnesota		S E ¼ of S E ¼																				
20																							
							140					561			561		187				187		

	Sold for Taxes	Valuations by School Districts as Equalized by Department of Taxation: Dogon No. 1 Rate 21 Mills (Dollars)	District No. ..... Rate ..... Mills (Dollars)	District No. ..... Rate ..... Mills (Dollars)	District No. ..... Rate ..... Mills (Dollars)	District No. ..... Rate ..... Mills (Dollars)	District No. ..... Rate ..... Mills (Dollars)	Tax including State Homestead ..... Mills ($ cts.)	State Tax on Non-Homestead 22.6 Mills ($ cts.)	Special Taxes ($ cts.)	Total Taxes ($ cts.)		Paid	When Paid: Month Day Year	Number of Receipt	March Settlement 1953 ($ cts.)	Late Settlement 1953 ($ cts.)	Penalty ($ cts.)	November Settlement 1953 ($ cts.)	Penalty ($ cts.)	Collections to First Monday in January 1954 ($ cts.)	Penalty ($ cts.)	Delinquent on First Monday in January 1954 ($ cts.)	Total Delinquent Tax and Penalty ($ cts.)	Remarks
1												1													
2												2													
3												3													
4												4													
5												5													
6												6													
7												7													
8		67						1424	16		1440	8	PAID IN FULL	MAY 1 1 1953	5572		1440								
9												9													
10												10													
11		60						1274	14		1288	11	PAID IN FULL	MAY 29 1953	58644		1288								
12		60						1274	14		1288	12	PAID IN FULL	MAY 29 1953			1288								
13												13													
14												14													
15												15													
16												16													
17												17													
18												18													
19												19													
20												20													
		187						3972	44		4016						4016								

Assessment Roll and Tax List of Real Property in the Town of Hiram

Form-SCD (12)

	In Whose Name Assessed	To Whom Transferred	Description of Property: Subdivision	Sec. or Lot	Town or Block	Rng.	Number of Acres of Land: Acres	100ths	No. School District	Indicate Homestead Yes or No	Indicate Agricultural Yes or No	True and Full Valuations: Land Exclusive of Structures and Improvements (Dollars)	Buildings and Other Structures (Dollars)	Machinery Permanently Attached to Real Estate (Dollars)	Total True and Full Value (Dollars)	Assessed Valuations: Rural Homestead Up to $2,000 20% (Dollars)	Rural Over $2,000 and Non-Homestead 33⅓% (Dollars)	All Other Homestead Up to $1,000 25% (Dollars)	All Other Over $4,000 and Non-Homestead 40% (Dollars)	Machinery Permanently Attached to Real Estate 33⅓% (Dollars)	Total Assessed Value (Dollars)	Total Assessed Value as Equalized by Board of Review (Dollars)	Final Equalized Value (Dollars)
	State of Minnesota		Original Notes	35	146	31																	
2	Carl Groff		N W ¼ of N E ¼				40			Yes		110			110	22					22		
3	State of Minnesota		S W ¼ of N E ¼																				
4	State of Minnesota		S E ¼ of N E ¼																				
5																							
6	State of Minnesota		N E ¼ of N W ¼																				
7	State of Minnesota		N W ¼ of N W ¼																				
8	State of Minnesota		S W ¼ of N W ¼																				
9	State of Minnesota		S E ¼ of N W ¼																				
10																							
11	State of Minnesota		N E ¼ of S W ¼																				
12	Glacier Park Hotels		N W ¼ of S W ¼				40			No		201			201		67				67		
13	State of Minnesota		S W ¼ of S W ¼																				
14	State of Minnesota		S E ¼ of S W ¼																				
15																							
16	State of Minnesota		N E ¼ of S E ¼																				
17	State of Minnesota		N W ¼ of S E ¼																				
18	Richard Salmonsen		S W ¼ of S E ¼				40			No		201			201		67				67		
19	" "		S E ¼ of S E ¼				40			"		201			201		67				67		
20																							
							160					713			713	22	201				223		

	Sold for Taxes	Valuations by School Districts as Equalized by Department of Taxation: District No. 2a Rate 21 Mills	District No. ..... Rate ..... Mills	District No. ..... Rate ..... Mills	District No. ..... Rate ..... Mills	District No. ..... Rate ..... Mills	District No. ..... Rate ..... Mills	Tax including State Homestead ..... Mills	State Tax on Non-Homestead 22.6 Mills	Special Taxes	Total Taxes		Paid	When Paid: Month	Day	Year	Number of Receipt	March Settlement 1951	June Settlement 1953	Penalty	November Settlement 1953	Penalty	Collections to First Monday in January 1954	Penalty	Delinquent on First Monday in January 1954	Total Delinquent Tax and Penalty	Remarks
		Dollars	Dollars	Dollars	Dollars	Dollars	Dollars	$ cts.	$ cts.	$ cts.	$ cts.								$ cts.	$ cts.	$ cts.	$ cts.	$ cts.	$ cts.	$ cts.	$ cts.	
1												1															
2	SOLD FOR TAXES	22						468			468	2														4 68	
3												3															
4												4															
5												5															
6												6															
7												7															
8												8															
9												9															
10												10															
11												11															
12		67						1424	16		1440	12	PAID IN FULL	MAY	29	1953	8516		1440								
13												13															
14												14															
15												15															
16												16															
17												17															
18		67						1424	16		1440	18														1440 @ 1584	
19		67						1424	16		1440	19														1440 @ 1584	
20												20															
		22						4740	48		4788								1440							3348	
		201																									
		223																									

Assessment Roll and Tax List of Real Property in the Town of Hiram

Form SCD (32) HILLER-SLYE COMPANY, MINNEAPOLIS

	In Whose Name Assessed	To Whom Transferred	Description of Property: Subdivision	Sec. or Lot	Town or Block	Rng.	Number of Acres of Land: Acres	100ths	No. School District	Indicate Homestead Tax as Yes or No	Indicate Agricultural Tax as Yes or No	True and Full Valuations: Land Exclusive of Structures Improvements (Dollars)	Buildings and Other Structures (Dollars)	Machinery Permanently Attached to Real Estate (Dollars)	Total True and Full Value (Dollars)	Assessed Valuations: Rural: Homestead Up to $4,000 20% (Dollars)	Rural: Over $4,000 and Non-Homestead 33⅓% (Dollars)	All Other: Homestead Up to $4,000 25% (Dollars)	All Other: Over $4,000 and Non-Homestead 40% (Dollars)	Machinery Permanently Attached to Real Estate 33⅓% (Dollars)	Total Assessed Value (Dollars)	Total Assessed Value Corrected by the Board of Review (Dollars)	Final Equalized Value (Dollars)
1	State of Minnesota		N E ¼ of N E ¼	36	140	31			The														
2	State of Minnesota		N W ¼ of N E ¼																				
3	State of Minnesota		S W ¼ of N E ¼																				
4	State of Minnesota		S E ¼ of N E ¼																				
5																							
6	State of Minnesota		N E ¼ of N W ¼																				
7	State of Minnesota		N W ¼ of N W ¼																				
8	State of Minnesota		S W ¼ of N W ¼																				
9	State of Minnesota		S E ¼ of N W ¼																				
10																							
11	State of Minnesota		N E ¼ of S W ¼																				
12	Richard Salminen		N W ¼ of S W ¼				40			No		201			201		67				67		
13	State of Minnesota		S W ¼ of S W ¼																				
14	State of Minnesota		S E ¼ of S W ¼																				
15																							
16	State of Minnesota		N E ¼ of S E ¼																				
17	State of Minnesota		N W ¼ of S E ¼																				
18	State of Minnesota		S W ¼ of S E ¼																				
19	State of Minnesota		S E ¼ of S E ¼																				
20																							
							40					201			201		67				67		
			Acres Grand Total				7852	72															

	Sold for Taxes	Valuations by School Districts as Equalized by Department of Taxation: District No. 11 Rate 49 Mills (Dollars)	District No. ..... Rate ..... Mills (Dollars)	District No. ..... Rate ..... Mills (Dollars)	District No. ..... Rate ..... Mills (Dollars)	District No. ..... Rate ..... Mills (Dollars)	District No. ..... Rate ..... Mills (Dollars)	Tax Including State Homestead ..... Mills ($ cts.)	State Tax on Non-Homestead 2.2 Mills ($ cts.)	Special Taxes ($ cts.)	Total Taxes ($ cts.)		Paid	When Paid: Month	Day	Year	Number of Receipt	March Settlement 1953 ($ cts.)	June Settlement 1953 ($ cts.)	Penalty ($ cts.)	November Settlement 1953 ($ cts.)	Penalty ($ cts.)	Collections to First Monday in January 1954 ($ cts.)	Penalty ($ cts.)	Delinquent on First Monday in January 1954 ($ cts.)	Total Delinquent Tax and Penalty ($ cts.)	Remarks
1												1															
2												2															
3												3															
4												4															
5												5															
6												6															
7												7															
8												8															
9												9															
10												10															
11												11															
12		67						1424	16		1440	12													1440	1584	
13												13															
14												14															
15												15															
16												16															
17												17															
18												18															
19												19															
20												20															
		67						1424	16		1440														1440		

Assessment Roll and Tax List of Real Property in the ..... of .....

Form 5C12-(52) WILLIAM SEALS, CORPORATION

IN WHOSE NAME ASSESSED	TO WHOM TRANSFERRED		DESCRIPTION OF PROPERTY: SUBDIVISION	Sec. or Lot	Town or Block	Rng.	Number of Acres of Land: Acres	Tenths	No. School District	Indicate Homestead Tax or No	Indicate Agricultural Tax or No	TRUE AND FULL VALUATIONS: LAND Exclusive of Structures and Improvements	BUILDINGS and Other Structures	MACHINERY Permanently Attached to Real Estate	TOTAL True and Full Value	RURAL: Homestead Up to $4,000 20%	Over $4,000 and Non-Homestead 33⅓%	H Up
												Dollars	Dollars	Dollars	Dollars	Dollars	Dollars	
		1	N E ¼ of N E ¼															
		2	N W ¼ of N E ¼															
		3	S W ¼ of N E ¼															
		4	S E ¼ of N E ¼															
		5																
		6	N E ¼ of N W ¼															
		7	N W ¼ of N W ¼															
		8	S W ¼ of N W ¼															
		9	S E ¼ of N W ¼															
		10																
		11	N E ¼ of S W ¼															
		12	N W ¼ of S W ¼															
		13	S W ¼ of S W ¼															
		14	S E ¼ of S W ¼															
		15																
		16	N E ¼ of S E ¼															
		17	N W ¼ of S E ¼															
		18	S W ¼ of S E ¼															
		19	S E ¼ of S E ¼															
		20																

PAGES

43

THRU

48

BLANK

Cass County, Minnesota, for Taxes for the Year 1952.

District No. ..... Rate ..... Mills	Tax including State Homestead ..... Mills	State Tax on Non-Homestead ..... Mills	SPECIAL TAXES	TOTAL TAXES		PAID	WHEN PAID: Month Day Year	Number of Receipt	March Settlement 1953	June Settlement 1953	Penalty	November Settlement 1953	Penalty	Collections to First Monday in January 1954	Penalty	Delinquent on First Monday in January 1954	Total Delinquent Tax and Penalty	REMARKS
Dollars	$ cts.	$ cts.	$ cts.	$ cts.					$ cts.	$ cts.	$ cts.	$ cts.	$ cts.	$ cts.	$ cts.	$ cts.	$ cts.	
					1													
					2													
					3													
					4													
					5													
					6													
					7													
					8													
					9													
					10													
					11													
					12													
					13													
					14													
					15													
					16													
					17													
					18													
					19													
					20													

Assessment Roll and Tax List of Real Property in the Town of Sturgeon,

Cass County, Minnesota, for Taxes for the Year 1952.

Form SC (12) (Revised 1951) Compiled, Minneapolis

Name whose name assessed	To whom transferred		Description of property: Subdivision	Sec. or Lot	Town or Block	Rng.	Number of Acres of Land: Acres	100ths	No. School District	Individual Personal Tax or No.	Individual Real Estate Tax or No.	True and Full Valuations: Land Exclusive of Structures and Improvements	Buildings and Other Structures	Machinery Permanently Attached to Real Estate	Total True and Full Value	Assessed Valuations: Rural: Homestead Up to $4,000 20%	Rural: Over $4,000 and Non-Homestead 33⅓%	All Other: Homestead Up to $4,000 25%	All Other: Over $4,000 and Non-Homestead 40%	Machinery Permanently Attached to Real Estate 33⅓%	Total Assessed Value	Total Assessed Value as Equalized by the Board of Review	Final Equalized Value
												Dollars	Dollars	Dollars	Dollars	Dollars	Dollars	Dollars	Dollars	Dollars	Dollars	Dollars	Dollars
Bryng Bryngelson		1	Long Beach Lot 1 Sec 11-140-31	3	70				Bay	Pd		42			42		14				14		
" "		2		4						"		51			51		17				17		
" "		3		5						"		51			51		17				17		
Bryng Bryngelson & William M. Bryngelson		4		6						"		51			51		17				17		
E. E. & Gertrude L. Buckel		5		7						"		50	947		1047		349				349		
" " " "		6		8						"		51			51		17				17		
" "		7	S½ of	9						"		24			24		8				8		
R. L. & Earle C. Johnson		8	N½ of Block	10						"		75			75		25				25		
" " " "		9		11						"		51	531		582		194				194		
~~Herman H. Cole~~	Herman & Lenna Cole	10		12						"		51	105		156		52				52		
" " " "		11		13						"		51	684		735		235				235		
~~Leonard H. & Bernice~~	Stetten Lee	12	Esther Ruth Robertson	14						"		51	522		573		191				191		
" " "		13		15						"		51			51		17				17		
Esther L. Carter		14		16						"		50	295		345		115				115		
Mrs Susan Lunde Champlin		15		17						"		51	486		537		179				179		
" " "		16		18						"		51			51		17				17		
Chester D. & Elizabeth Lee		17		19						"		51			51		17				17		
" " "		18		20						"		51			51		17				17		
J. H. Hanson		19		21						"		51			51		17				17		
" "		20		22						"		50	772		822		274				274		
												1005	4362		5367		1789				1789		

Name whose name assessed	Sold for taxes	Valuations by School Districts as Equalized by Department of Taxation: District No. ..... Rate ..... Mills	District No. ..... Rate ..... Mills	District No. 1 Rate 44.5 Mills	District No. ..... Rate ..... Mills	District No. ..... Rate ..... Mills	District No. ..... Rate ..... Mills	Tax Including State Homestead ..... Mills	State Tax on Non-Homestead 8.26 Mills	Special Taxes	Total Taxes	Paid	When Paid: Month Day Year	Number of Receipt	March Settlement 1953	June Settlement 1953	Penalty	November Settlement 1953	Penalty	Collections to First Monday in January 1954	Penalty	Delinquencies on First Monday in January 1954	Penalty	Total Delinquent Taxes and Penalty	Remarks
		Dollars	Dollars	Dollars	Dollars	Dollars	Dollars	$ cts.	$ cts.	$ cts.	$ cts.				$ cts.	$ cts.	$ cts.	$ cts.	$ cts.	$ cts.	$ cts.	$ cts.	$ cts.	$ cts.	
1				14				326	.04		330	1	PAID IN FULL MAY 29 1953	8650		330									
2				17				396	.04		400	2	PAID IN FULL MAY 29 1953			4									
3				17				396	.04		400	3	PAID IN FULL MAY 29 1953			4									
4				17				396	.04		400	4	PAID IN FULL MAY 29 1953			4									
5				349				8114	.78		8192	5	PAID IN FULL MAY 29 1953			8192									
6				17				396	.04		400	6	PAID IN FULL MAY 29 1953	8649		400									
7				8				186	.02		188	7	PAID IN FULL MAY 29 1953			188									
8	SOLD FOR TAXES			25				582	.06		588	8	PAID IN FULL MAY 29 1953	8653		588									
9	SOLD FOR TAXES			194				4510	.44		4554	9	PAID IN FULL MAY 29 1953			4554									
10				52				1208	.12		1220	10	PAID IN FULL MAY 29 1953			1220									
11				235				5464	.54		5518	11	PAID IN FULL MAY 29 1953	8648		5518									
12				191				4440	.44		4484	12	1st Half Paid MAY 29 1953 / 2nd Half Paid AUG 3 1953	6512		2242		224.20							
13				17				396	.04		400	13	1st Half Paid MAY 29 1953 / 2nd Half Paid AUG 3 1953			2		2.00							
14				115				2674	.26		2700	14	PAID IN FULL MAY 29 1953	8654		2700									
15	SOLD FOR TAXES			179				4162	.40		4202	15	Part Paid MAY 29 1953			2102						21.00			Bal due 21.00
16	SOLD FOR TAXES			17				396	.04		400	16	1st Half Paid MAY 29 1953	8645		3						1.00			
17				17				396	.04		400	17	PAID IN FULL MAY 29 1953	8652		4									
18				17				396	.04		400	18	PAID IN FULL MAY 29 1953			4									
19				17				396	.04		400	19	2nd Half Paid OCT 31 1953 / 1st Half Paid MAY 29 1953 / 2nd Half Paid OCT 31 1953	6733 / 8644		2		2.00							
20				274				6370	.62		6432	20	1st Half Paid MAY 29 1953			3216		32.16							
				1789				41600	408		42008					33850		5558				23.00			

Assessment Roll and Tax List of Real Property in the Town of Hiram

Cass County, Minnesota, for Taxes for the Year 1952.

In Whose Name Assessed	To Whom Transferred	Description of Property: Subdivision	Sec. or Lot	Town or Block	Rng.	Number of Acres of Land: Acres	100ths	No. School District	Indicate Homestead Taxes by Ho	Indicate Agricultural Taxes by Ag	True and Full Valuations: Land Exclusive of Structures and Improvements	Buildings and Other Structures	Machinery Permanently Attached to Real Estate	Total True and Full Value	Assessed Valuations: Rural: Homestead Up to $4,000 20%	Rural: Over $4,000 and Non-Homestead 33⅓%	All Other: Homestead Up to $4,000 25%	All Other: Over $4,000 and Non-Homestead 40%	Machinery Permanently Attached to Real Estate 33⅓%	Total Assessed Value	Total Assessed Value at Equalized by the Board of Review	Final Equalized Value
		Long Beach									Dollars	Dollars	Dollars	Dollars	Dollars	Dollars	Dollars	Dollars	Dollars	Dollars	Dollars	Dollars
		Lots 1 to 12 Inc. Block 2 Vacated																				
Oscar E. Cleveland + Rosa G. Cleveland				13	21				Ho		50	298		348		116				116		
" " " "				14					Ho		51			51		17				17		
Burton L. Ford				15					"		51			51		17				17		
" "				16					"		50	2188		2238		746				746		
" "						21½ of	47		"		24			24		8				8		
~~John L. Hamble~~	Hoyt W. + Ethelyn Freed					E½ of	17		"		24			24		8				8		
~~" "~~	" "			18					"		100	1910		2010		670				670		
~~" "~~	" "			19					"		24			24		8				8		
John B. Anthonisen				20		205' X 300' of			"		150	675		825		276				276		
Harry Kneland						60' X 300' of	20		"		60	975		1035		345				345		
Burton L. Ford				13					"		24			24		8				8		
Oscar E. Cleveland	Rosa G. Cleveland								"		51			51		17				17		
~~John L. Hamble~~	Hoyt W. + Ethelyn Freed	That part of Blk 3 Plat of the Town of Hiram lying W'ly Bounds line of Lots 17 Blk 2 Vacated Long Beach as platted in the S. 1/2 of said Blk 3.							"		24			24		8				8		
		Lots 1 to 10. Blk 4, Lots 1-19 Blk 5 and Lots 1-14, Blk 6 Vacated																				
B. B. Hughes		Cuttler							"		24			24		8				8		
											767	6049		6756		2252				2252		

Sold for Taxes	Valuations by School Districts as Equalized by Department of Taxation: District No. ..... Rate ..... Mills	District No. ..... Rate ..... Mills	District No. 1 Rate 48 Mills	District No. ..... Rate ..... Mills	District No. ..... Rate ..... Mills	District No. ..... Rate ..... Mills	Tax including State Homestead ..... Mills	State Tax on Non-Homestead 2.2 Mills	Special Taxes	Total Taxes	Paid	When Paid: Month	Day	Year	Number of Receipt	March Settlement 1953	June Settlement 1953	Penalty	November Settlement 1953	Penalty	Collections to First Monday in January 1954	Penalty	Delinquent on First Monday in January 1954	Total Delinquent Tax and Penalty	Remarks
	Dollars	Dollars	Dollars	Dollars	Dollars	Dollars	$ cts.	$ cts.	$ cts.	$ cts.						$ cts.	$ cts.	$ cts.	$ cts.	$ cts.	$ cts.	$ cts.	$ cts.	$ cts.	
		116					2676	26		2702	PAID IN FULL	MAY	6	1953	5747		31 22								
		89					396	04		400	PAID IN FULL	MAY	6	1953											
											Balance Paid	OCT	5	1953			2 00		200						
		617					14344	144		14488	1st Half Paid	MAY	13	1953	1787										
SOLD FOR TAXES		~~617~~	Abst. #5743				~~14344~~	~~1448~~		~~14488~~	Balance Paid	OCT	5	1953	5915		87 56		5798						30.28 Vacated
SOLD FOR TAXES											1st Half Paid	MAY	13	1953											
		8					186	02		188	Balance Paid	OCT	5	1953			94		94						
											PAID IN FULL	MAY	25	1953											
		8					186	02		188															
		670					15576	152		15728	PAID IN FULL	MAY	21	1953	6369		161 04								
											PAID IN FULL	MAY	21	1953											
		8					186	02		188															
		276					6416	62		6478	2nd Half Paid	OCT	31	1953	5787		32 39		32 39						
											1st Half Paid	MAY	29	1953	8646										
		345					8020	78		8098	PAID IN FULL	JAN	27	1953	139	8098									
											2nd Half Paid	OCT	19	1953	5792		94		94						
		8					186	02		188	1st Half Paid	MAY	13	1953	5785										
		40					396	04		400	PAID IN FULL	MAY	6	1953	5747		4 00								
		8					186	02		188	PAID IN FULL	MAY	25	1953	6364		1 88								
		8					186	02		188	PAID IN FULL	MAY	29	1953	8649		1 88								
		3952					52356	510		52866						8098	32 35		93 55						

Assessment Roll and Tax List of Real Property in the Town of Shoreham

Form SC (52) BILLER-DATE COMPANY, MINNEAPOLIS

	In Whose Name Assessed	To Whom Transferred	Description of Property: Subdivision	Sec. or Lot	Town or Block	Rng.	Number of Acres of Land: Acres	Units	No. School District	Indicate Resident and Tax or No	Indicate Agricultural Tax or No	True and Full Valuations: Land Exclusive of Structures and Improvements	Buildings and Other Structures	Machinery Permanently Attached to Real Estate	Total Tries and Full Value	Assessed Valuations: Rural: Homestead Up to $4,000 20%	Rural: Over $4,000 and Non-Homestead 33⅓%	All Other: Homestead Up to $4,000 25%	All Other: Over $4,000 and Non-Homestead 40%	Machinery Permanently Attached to Real Estate 33⅓%	Total Assessed Value	Total Assessed Value as Equalized by the Board of Review	Final Equalized Value
			Shady Shores (on L. Vic. 11-14-31)									Dollars	Dollars	Dollars	Dollars	Dollars	Dollars	Dollars	Dollars	Dollars	Dollars	Dollars	Dollars
	George C. Brandt		1	1					Unc	Yes		50	421		471		157				157		
	" "		2	2					"			51			51		17				17		
	" "		3	3					"			150	484		534		178				178		
	" "		4	4					"			51			51		17				17		
	" "		5	5					"			51			51		17				17		
	L. S. & June C. Bryngelson		6	6					"			51	300		351		117				117		
	" "		7	7					"			51			51		17				17		
	W. O. & Lucy B. Hunt 1/2 & Rebecca Hunt 1/2		8	8					"			52	470		540		180				180		
	Clara J. Moore		9	9					"			51	300		351		117				117		
	" "		10	10 less 25' in width					"			51			51		17				17		
	Elgin H. & Caroline Stallard		11	11					"			50	415		465		155				155		
	H. A. & Amy Kohl		12	12					"			50	418		468		156				156		
	"		13	13					"	Yes		50			50	10					10		
	John A. Wilkinson		14	14					"	Yes		51			51		17				17		
	~~Clara J. Moore~~	Helen Jameson Batman	15	15					"			51			51		17				17		
	Helen Jameson Batman		16	16					"			50	124		174		58				58		
	Anne E. & Walter Jameson & Helen Batman		17	17					"			51	451		501		167				167		
	Clara J. & H. M. Moore		18	18					"			50	349		399		133				133		
	C. A. Stange		19	19					"			51			51		17				17		
	" "		20	20					"			50	550		600		200				200		
												1011	4401		5412	10	1754				1764		

	Sold for Taxes	Valuations by School Districts as Equalized by Department of Taxation: District No. ..... Rate ..... Mills	District No. ..... Rate ..... Mills	District No. 33 Rate 33 Mills	District No. ..... Rate ..... Mills	District No. ..... Rate ..... Mills	District No. ..... Rate ..... Mills	Tax Including State Homestead ..... Mills	State Tax on Non-Homestead 22.6 Mills	Special Taxes	Total Taxes		Paid	When Paid: Month Day Year	Number of Receipt	March Settlement 1951	June Settlement 1953	Penalty	November Settlement 1953	Penalty	Collections to First Monday in January 1954	Penalty	Delinquent on First Monday in January 1954	Total Delinquent Tax and Penalty	Remarks
		Dollars	Dollars	Dollars	Dollars	Dollars	Dollars	$ cts.	$ cts.	$ cts.	$ cts.					$ cts.	$ cts.	$ cts.	$ cts.	$ cts.	$ cts.	$ cts.	$ cts.	$ cts.	
1				157				36.50	.36		36.86	1	PAID IN FULL	MAY 29 1953	8590		36.86								
2				17				3.96	.04		4.00	2	PAID IN FULL	MAY 29 1953			4.00								
3				178				41.38	.40		41.78	3	PAID IN FULL	MAY 29 1953			41.78								
4				17				3.96	.04		4.00	4	PAID IN FULL	MAY 29 1953			4.00								
5				17				3.96	.04		4.00	5	PAID IN FULL	MAY 29 1953			4.00								
6				117				27.20	.26		27.46	6	PAID IN FULL	MAY 29 1953	8656		27.46								
7				17				3.96	.04		4.00	7	PAID IN FULL	MAY 29 1953			4.00								
8				180				41.84	.40		42.24	8	2nd Half Paid 1st Half Paid 2nd Half Paid	OCT 26 1953 MAY 29 1953 OCT 31 1953	402 8657		21.12		21.12					
9				117				27.20	.26		27.46	9	1st Half Paid 2nd Half Paid	MAY 29 1953 OCT 31 1953	8747 8663		13.73		13.73					
10	SOLD FOR TAXES			17				3.96	.04		4.00	10	1st Half Paid	MAY 29 1953			2.00		2.00						
11				155				36.04	.36		36.40	11	PAID IN FULL	MAY 29 1953	8662		36.40								
12				156				36.26	.36		36.62	12	PAID IN FULL	MAY 29 1953	8666		36.62								
13				20				2.32			2.32	13	PAID IN FULL	MAY 29 1953			2.32								
14				17				3.96	.04		4.00	14	PAID IN FULL	MAY 29 1953	8667		4.00								
15				17				3.96	.04		4.00	15	PAID IN FULL	MAY 29 1953			4.00								
16				58				13.48	.14		13.62	16	PAID IN FULL	MAY 29 1953	8661		13.62								
17				167				38.82	.38		39.20	17	PAID IN FULL	MAY 29 1953			39.20								
18				133				30.92	.30		31.22	18	1st Half Paid 2nd Half Paid	OCT 31 1953 MAY 29 1953	15102 8663		15.61		14.61		1.00			
19				17				3.96	.04		4.00	19	1st Half Paid 2nd Half Paid	OCT 31 1953 OCT 31 1953	15129 15658		2.00		2.00					
20				200				46.50	.46		46.96	20	1st Half Paid	MAY 29 1953			23.48		23.48						
				H 10 1754 1764				410.14	4.00		414.14						336.50		76.64		1.00				

Assessment Roll and Tax List of Real Property in the Town of Hassan

Form 5C(52) WILLIS-DUNN PRINTING, MINNEAPOLIS

	In Whose Name Assessed	To Whom Transferred	Description of Property: Subdivision	Sec. or Lot	Town or Block	Rng.	Number of Acres of Land: Acres	Tenths	No. School District	Indicate Homestead Yes or No	Indicate Agricultural Yes or No	True and Full Valuations: Land Exclusive of Structures and Improvements	Buildings and Other Structures	Machinery Permanently Attached to Real Estate	Total True and Full Value	Assessed Valuations: Rural: Homestead Up to $4,000 20%	Rural: Over $4,000 and Non-Homestead 33⅓%	All Other: Homestead Up to $4,000 25%	All Other: Over $4,000 and Non-Homestead 40%	Machinery: Personally Owned and Real Estate 33⅓%	Total Assessed Value	Total Assessed Value as Equalized by the Board of Review	Final Equalized Value
			Shady Shores Lots 3 Block 11-140-39									Dollars	Dollars	Dollars	Dollars	Dollars	Dollars	Dollars	Dollars	Dollars	Dollars	Dollars	Dollars
1	Elgin & Carolina Holland		W 25' of Lt 10						Non	No		24			24		8				8		
2	Harriet Stange		E½ of 21							"		24			24		8				8		
3	Florence N. Hall		W½ of Lt 21							"		74	400		474		158				158		
4	Alice Pearson Fisher			23						"		51	291		342		114				114		
5	" "			24						No		51			51		17				17		
6	"			25						"		51			51		17				17		
7	Helen A. Dalton & Catherine Robinson			26						"		51			51		17				17		
8	Paul E. & Lucille Furness			27						"		50	287		337		112				112		
9	Peter B. & Alice V. Rasmussen			28						"		51			51		17				17		
10	" " "			29						"		51			51		17				17		
11	" " "			30						"		51			51		17				17		
12	" " "			31						"		51			51		17				17		
13	" " "			32						"		51	21		72		24				24		
14	" " "			33						"		50	292		342		114				114		
15	" " "			34						"		51			51		17				17		
16	Sherman F. & Olena Hughes			35						"		50	271		321		107				107		
17	" "			36						"		51			51		17				17		
18	Alonzo & Agnes M. Burrows			37						"		50	208		258		86				86		
19	Louis J. & May Burns			38						"		51			51		17				17		
20	E. Arthur & Nellie M. Ericson			39						"		50	244		294		98				98		
												984	2016		3000		1000				1000		

Valuations by School Districts as Equalized by Department of Taxation

Sold for Taxes	District No. ..... Rate ..... Mills	District No. ..... Rate ..... Mills	Equalized: District No. ..... Rate ..... Mills	District No. ..... Rate ..... Mills	District No. ..... Rate ..... Mills	District No. ..... Rate ..... Mills	Tax Including State Homestead ..... Mills	State Tax on Non-Homestead 2.6 Mills	Special Taxes	Total Taxes		Paid	When Paid: Month Day Year	Number of Receipt	March Settlement 1953	June Settlement 1953	Penalty	November Settlement 1953	Penalty	Collections to First Monday in January 1954	Penalty	Delinquent on First Monday in January 1954	Penalty	Total Delinquent Tax and Penalty	Remarks
	Dollars	Dollars	Dollars	Dollars	Dollars	Dollars	$ cts.	$ cts.	$ cts.	$ cts.					$ cts.	$ cts.	$ cts.	$ cts.	$ cts.	$ cts.	$ cts.	$ cts.	$ cts.	$ cts.	
1			8				186	.02		188	1	PAID IN FULL	MAY 29 1953	8662		188									
												2nd Half Paid	OCT 31 1953	13121											
2			8				186	.02		188	2	1st Half Paid	MAY 29 1953	8428		94		94							
3			158				3674	36		3710	3	PAID IN FULL	FEB 4 1953	608	37.10										
4			114				2650	26		2676	4	PAID IN FULL	MAY 29 1953			2676									
5			17				396	.04		400	5	PAID IN FULL	MAY 29 1953	8664		4									
6			17				396	.04		400	6	PAID IN FULL	MAY 29 1953			4									
												Balance Paid	AUG 31 1953	2914				200							
7			17				396	.04		400	7	Part Paid	MAY 29 1953	8594		2									
2nd SOLD FOR TAXES																									
8			113				2628	26		2654	8	PAID IN FULL	MAY 29 1953	8655		2654									
9			17				396	.04		400	9	PAID IN FULL	MAY 29 1953	8660		4									
10			17				396	.04		400	10	PAID IN FULL	MAY 29 1953			4									
11			17				396	.04		400	11	PAID IN FULL	MAY 29 1953			4									
12			17				396	.04		400	12	PAID IN FULL	MAY 29 1953	8660		4									
13			24				558	.06		564	13	PAID IN FULL	MAY 29 1953			564									
14			114				2650	26		2676	14	PAID IN FULL	MAY 29 1953			2676									
15			17				396	.04		400	15	PAID IN FULL	MAY 29 1953			4									
16			107				2488	25		2513	16	PAID IN FULL	MAY 21 1953	6080		29	12								
17			17				396	.04		400	17	PAID IN FULL	MAY 21 1953												
18			86				2000	20		2020	18	PAID IN FULL	MAY 29 1953	8665		2020									
19			17				396	.04		400	19	PAID IN FULL	MAY 29 1953	8659		4									
20			98				2278	22		2300	20	PAID IN FULL	AUG 24 1953	12799				2300	53						
			1000				23251	230		23488					37.10	17174		2594							

Assessment Roll and Tax List of Real Property in the Town of Hiram

Form SC (52)

	In Whose Name Assessed	To Whom Transferred	Description of Property: Subdivision	Sec. or Lot	Town or Block	Rng.	Number of Acres of Land: Acres	Tenths	No. School District	Indicate Homestead Yes or No	Indicate Agricultural Yes or No	True and Full Valuations: Land Exclusive of Structures and Improvements	Buildings and Other Structures	Machinery Permanently Attached to Real Estate	Total True and Full Valuation	Assessed Valuations: Rural: Homestead Up to $4,000 20%	Rural: Over $4,000 and Non-Homestead 33⅓%	All Other: Homestead Up to $4,000 25%	All Other: Over $4,000 and Non-Homestead 40%	Machinery Permanently Attached to Real Estate 33⅓%	Total Assessed Value	Total Assessed Value as Equalized by the Board of Review	Final Equalized Value
			Shady Shores									Dollars	Dollars	Dollars	Dollars	Dollars	Dollars	Dollars	Dollars	Dollars	Dollars	Dollars	Dollars
1	Robert H. & Mabel M. Mayer	"	40						Un	No		51			51		17				17		
2	"	"	41							"		50	355		405		135				135		
3	"	"	42							Yes		50			50	10					10		
4	"	"	43							"		50	600		650	120					120		
5	"	"	44							No		50	172		222		74				74		
6	"	"	45							"		51			51		17				17		
7	"	"	46							"		50	295		345		115				115		
8	"	"	47							"		50	211		261		87				87		
9	"	"	48							"		50	253		303		101				101		
10	"	"	49							"		50	232		282		94				94		
11	"	"	50							"		50	250		300		100				100		
12	James Ort & Viola Blaisdell		51							Yes		50	400		450	90					90		
13	"	"	52							No		50	~~274~~ 274		~~324~~ 324		108				108		
14	Peter B. & Alice V. Rasmussen		53							No		15			15		5				5		
15	"	"	54							"		15			15		5				5		
16	"	"	55							"		15			15		5				5		
17	"	"	56							"		15			15		5				5		
18	"	"	57							"		15			15		5				5		
19																							
20	Lots 58-110 Vacated																						
												747	3042		3769	230	873				1103		

	Sold for Taxes	Valuations by School Districts as Equalized by Department of Taxation: District No. / Rate ... Mills	District No. / Rate ... Mills	District No. / Rate ... Mills	District No. / Rate ... Mills	District No. / Rate ... Mills	Tax including State Homestead ... Mills	State Tax on Non-Homestead ... Mills	Special Taxes	Total Taxes		Paid	When Paid: Month	Day	Year	Number of Receipt	March Settlement 1953	June Settlement 1953	Penalty	November Settlement 1953	Penalty	Collections to First Monday in January 1954	Penalty	Delinquent on First Monday in January 1954	Penalty	Total Delinquent Tax and Penalty	Remarks
		Dollars	Dollars	Dollars	Dollars	Dollars	$ cts.	$ cts.	$ cts.	$ cts.							$ cts.	$ cts.	$ cts.	$ cts.	$ cts.	$ cts.	$ cts.	$ cts.	$ cts.	$ cts.	
1				17			396	04		400	1	PAID IN FULL	AUG	31	1953	Sept 1				400							
2				135			3138	30		3168	2	PAID IN FULL	AUG	31	1953	Sept 1				3168							
3				10			232			232	3	PAID IN FULL	AUG	31	1953	Sept 1				232							
4				130			3022			3022	4	PAID IN FULL	AUG	31	1953	Sept 1				3022							
5				74			1720	16		1736	5	PAID IN FULL	AUG	31	1953	Sept 1				1736							
6				17			396	04		400	6	PAID IN FULL	AUG	31	1953	Sept 1				400	576						
7				115			2674	26		2700	7	PAID IN FULL	SEP	1	1953		10485			2700							
8				87			2022	20		2042	8	PAID IN FULL	SEP	1	1953					2042							
9				101			2348	22		2370	9	PAID IN FULL	SEP	1	1953					2370							
10				94			2186	22		2208	10	PAID IN FULL	SEP	1	1953					2208							
11				100			2324	22		2346	11	PAID IN FULL	SEP	1	1953					2346							
12				90			2092			2092	12	2nd Half Paid / 1st Half Paid	OCT / MAY	7 / 22	1953 / 1953	6317		1046		1046						1046	
13				108			2510	24		2534	13	2nd Half Paid / 1st Half Paid	OCT / MAY	7 / 22	1953 / 1953	13996		1267		1267						1267	
14				5			116	–		116	14	PAID IN FULL	MAY	29	1953		8660	116		116							
15				5			116	–		116	15	PAID IN FULL	MAY	29	1953			116		116							
16				5			116	–		116	16	PAID IN FULL	MAY	29	1953			116		116							
17				5			116	–		116	17	PAID IN FULL	MAY	29	1953			116		116							
18				5			116	–		116	18	PAID IN FULL	MAY	29	1953			116		116							
19											19																
20											20																
				1103 = 230 + 873			25640	190		25830								3893		22937							

Assessment Roll and Tax List of Real Property in the Town of Hiram

Form 3C (37) [illegible]

In Whose Name Assessed	To Whom Transferred	Description of Property: Subdivision	Sec. or Lot	Town or Block	Rng.	Number of Acres of Land: Acres	Tenths	No. School District	Indicate Homestead Tax or No	Indicate Agricultural Tax or No	True and Full Valuations: Land Exclusive of Structures and Improvements	Buildings and Other Structures	Machinery Permanently Attached to Real Estate	Total True and Full Value	Assessed Valuations: Rural: Homestead Up to $4,000 20%	Rural: Over $4,000 and Non-Homestead 33⅓%	All Other: Homestead Up to $4,000 25%	All Other: Over $4,000 and Non-Homestead 40%	Machinery Permanently Attached to Real Estate 33⅓%	Total Assessed Value	Total Assessed Value as Equalized by the Board of Review	Final Equalized Value
											Dollars	Dollars	Dollars	Dollars	Dollars	Dollars	Dollars	Dollars	Dollars	Dollars	Dollars	Dollars
H. E. & Juanita C. Mondale	Mr. & Mrs. G. Hartgrave	White Pine Beach (Part of Lots 2 & 3 Sec 2-140-3)	1					1	1/2		51			51		17				17		
Mrs. Julia Larson			2						"		51			51		17				17		
Henry M. & Elsena B. Hertzgaard			3						yes		50			50	10					10		
" " "			4						yes		50	1815		1865	373					373		
Josiah & Martha Hertzgaard & Katherine H. Smith			5						1/2		51			51		17				17		
" " " "			6						"		51			51		17				17		
" " " "			7						"		~~51~~ 50	~~1717~~ 1659		~~1768~~ 1709		~~434~~ 403				~~434~~ 403		
" " " "			8						"		51			51		17				17		
" " " "			9						"		51			51		17				17		
Josiah & Pine Mullen			10						"		51			51		17				17		
" "			11						"		51	366		417		139				139		
Margaret M. & Jane Mitchell			12						"		51	249		300		100				100		
Robert E. & Mae Christensen			13						"		60	690		750		250				250		
" "		N. 25' of	14						"		24			24		8				8		
Maude M. Berry		S. 25' of	15						"		24			24		8				8		
" "			16						"		65	145		210		70				70		
" "			17						"		51			51		17				17		
Claude & Margaret Sheldon			18						"		51			51		17				17		
" "			19						"		51			51		17				17		
		For lot 19 see "Resubdivision of Lot 19" Reg #56	20																			
											905	4444		5349	383	1148				1531		

Sold for Taxes	Valuations by School Districts as Equalized by Department of Taxation: District No. ..... Rate ..... Mills	District No. ..... Rate ..... Mills	District No. ..... Rate ..... Mills	District No. ..... Rate ..... Mills	District No. ..... Rate ..... Mills	District No. ..... Rate ..... Mills	Tax Including State Homestead Credit	State Tax on Non-Homestead 22.6 Mills	Special Taxes	Total Taxes		Paid	When Paid	Number of Receipt	March Settlement 1953	June Settlement 1953	Penalty	November Settlement 1953	Penalty	Collections to First Monday in January 1954	Penalty	Delinquent on First Monday in January 1954	Penalty	Total Delinquent Tax and Penalty	Remarks
	Dollars	Dollars	Dollars	Dollars	Dollars	Dollars	$ cts.	$ cts.	$ cts.	$ cts.			Month Day Year		$ cts.	$ cts.	$ cts.	$ cts.	$ cts.	$ cts.	$ cts.	$ cts.	$ cts.	$ cts.	
SOLD FOR TAXES			17				396	.04		400	1	Balance Paid / Part Paid	MAY 29 1953 / MAY 2 1953	6582 / 6587		3 88									
2			17				396	.04		400	2	PAID IN FULL	MAY 29 1953	8664		4									
3			2 10				232			232	3	Balance Paid / Part Paid	OCT 31 1953 / MAY 29 1953			6 16		1 16							
4			2 373				8672			8672	4	Balance Paid / Part Paid	OCT 31 1953 / MAY 29 1953	7670 / 6582		43 84		43 88							
5			17				396	.04		400	5	2nd Half Paid / 1st Half Paid	OCT 26 1953 / MAY 29 1953			2		2 00							
6			17				396	.04		400	6	2nd Half Paid / 1st Half Paid	OCT 26 1953 / MAY 29 1953			2		2 00							
7			403				9368	.92		9460	7	2nd Half Paid / 1st Half Paid	OCT 26 1953 / MAY 29 1953	7025 / 6669		47 30		47 30							
8			17				396	.04		400	8	2nd Half Paid / 1st Half Paid	OCT 26 1953 / MAY 29 1953			2		2 00							
9			17				396	.04		400	9	2nd Half Paid	OCT 26 1953			2		2 00							
10			17				396	.04		400	10	PAID IN FULL	MAY 29 1953			4 00									
11			139				3232	.32		3264	11	PAID IN FULL	MAY 29 1953	8605		32 64									
12			100				2324	.22		2346	12	PAID IN FULL	MAY 29 1953			23 46									
13			250				5812	.56		5868	13	PAID IN FULL	MAY 27 1953	6453		60 56									
14			8				186	.02		188	14														
15			8				186	.02		188	15	PAID IN FULL	MAY 29 1953			1 88									
16			70				1628	.16		1644	16	PAID IN FULL	MAY 29 1953	8606		16 44									
17			17				396	.04		400	17	PAID IN FULL	MAY 29 1953			4 00									
18			17				396	.04		400	18	PAID IN FULL	MAY 29 1953	6228		8									
19			17				396	.04		400	19	PAID IN FULL	MAY 29 1953												
20											20														
			N. 383 / 1148 / 1531				35600	362		35962						251 28		99 34							

Assessment Roll and Tax List of Real Property in the Town of Hiram

Form 5C (52) [illegible]

	In Whose Name Assessed	To Whom Transferred	Description of Property: Subdivision	Sec. or Lot	Town. Sec. Block	Rng.	Number of Acres of Land: Acres	Hdths	Ind. Homestead Tax or Sa	Ind. Agricultural Tax or Sa	True and Full Valuations: Land Exclusive of Structures and Improvements	Buildings and Other Structures	Machinery Permanently Attached to Real Estate	Total True and Full Value	Assessed Valuations: Rural: Homestead Up to $4,000 20%	Rural: Over $4,000 and Non-Homestead 33⅓%	All Other: Homestead Up to $4,000 25%	All Other: Over $4,000 and Non-Homestead 40%	Machinery Permanently Attached to Real Estate 33⅓%	Total Assessed Value	Total Assessed Value as Equalized by the Board of Review	Final Equalized Value
											Dollars	Dollars	Dollars	Dollars	Dollars	Dollars	Dollars	Dollars	Dollars	Dollars	Dollars	Dollars
1	Joe Helsch		Plamview Beach (Part of Lot 1 Sec 15-140-31)	1					Yes		50	665		715	143					143		
2	Robert Tate Dudar Hallie M. & Agnes M. Buckner			2					No		51	336		387		129				129		
3	Geo. L. & Clara B. Page			3					"		51			51		17				17		
4	Geo. S. Page			4					"		51	168		219		73				73		
5	William H. Fox			5					"		51			51		17				17		
6	H. L. Fox			6					"		50	199		249		83				83		
7	Martin & Eunice Horn			7					Yes		~~50~~	~~675~~ 675		~~725~~ 725	~~145~~ 145					~~145~~ 145		
8	George Benisko			8					No		51	408		459		153				153		
9	Robert Caroline Backon			9					"		51			51		17				17		
10	" " "			10					"		50	379		429		143				143		
11																						
12																						
13																						
14																						
15																						
16																						
17																						
18																						
19																						
20											506	2820		3336	288	632				920		

	Sold for Taxes	Validations by School Districts as Equalized by Department of Taxation: District No. ..... Rate ..... Mills	District No. ..... Rate ..... Mills	District No. ..... Rate ..... Mills	District No. ..... Rate ..... Mills	District No. ..... Rate ..... Mills	District No. ..... Rate ..... Mills	Tax including State Homestead ..... Mills	State Tax on Non-Homestead 2.26 Mills	Special Taxes	Total Taxes		Paid	When Paid: Month Day Year	Number of Receipt	March Settlement 1953	June Settlement 1953	Penalty	November Settlement 1953	Penalty	Collections to First Monday in January 1954	Penalty	Delinquent on First Monday in January 1954	Total Delinquent Tax and Penalty	Remarks
		Dollars	Dollars	Dollars	Dollars	Dollars	Dollars	$ cts.	$ cts.	$ cts.	$ cts.					$ cts.	$ cts.	$ cts.	$ cts.	$ cts.	$ cts.	$ cts.	$ cts.	$ cts.	
1			143					3324			3324	1	PAID IN FULL	MAY 5 1953	8427		3324								
2			129					2998	30		3028	2	PAID IN FULL	MAY 29 1953	8675		3028								
3			17					396	.04		400	3	PAID IN FULL	MAY 29 1953	8675		4								
4			73					1698	16		1714	4	PAID IN FULL	MAY 29 1953	8675		1714								
5			17					396	.04		400	5	2nd Half Paid 1st Half Paid	OCT 31 1953 MAY 29 1953	8573 8671		2		2						
6			83					1930	18		1948	6	2nd Half Paid 1st Half Paid	OCT 31 1953 MAY 29 1953			974		974						
7			145					3370	-		3370	7	PAID IN FULL	APR 28 1953	8861		3370								
8			153					3556	34		3590	8	PAID IN FULL	MAY 29 1953	8673		3590								
9			17					396	.04		400	9	PAID IN FULL	MAY 29 1953	8674		400								
10			143					3324	32		3356	10	PAID IN FULL	MAY 29 1953	8674		3356								
11												11													
12												12													
13												13													
14												14													
15												15													
16												16													
17												17													
18												18													
19												19													
20			2388 632 920					21388	142		21530	20					20356		1174						

Assessment Roll and Tax List of Real Property in the Town of Hiram, Cass County, Minnesota, for Taxes for the Year 1952.

Form 3C (37) [illegible]

In Whose Name Assessed	To Whom Transferred	Description of Property: Subdivision	Sec. or Lot	Town or Block	Rng.	Number of Acres of Land: Acres	100ths	No. School District	Indicate Homestead Tax or No	Indicate Agricultural Tax or No	True and Full Valuations: Land Exclusive of Structures and Improvements	Buildings and Other Structures	Machinery Permanently Attached to Real Estate	Total True and Full Value	Assessed Valuations: Rural: Homestead Up to $4,000 20%	Rural: Over $4,000 and Non-Homestead 33⅓%	All Other: Homestead Up to $4,000 25%	All Other: Over $4,000 and Non-Homestead 40%	Machinery Permanently Attached to Real Estate 33⅓%	Total Assessed Value Equalized by the Board of Review	Final Equalized Value
						Acres	100ths				Dollars	Dollars	Dollars	Dollars	Dollars	Dollars	Dollars	Dollars	Dollars	Dollars	Dollars
		Re-arrangement of Lot 19 of the Pine Beach Park of Lot 2 Sec 6 -140-31																			
Glenda E. Sheldon			1					1			25	350		375		125				125	
" "			2					"			24			24		8				8	
" "			3					"			24			24		8				8	
Harry R. & Signe H. Kneeland			4					"			24			24		8				8	
" "			5					"			24			24		8				8	
~~Julia Hamilton~~	Harry W. & Ethel M. Fr[illegible]		6					"			24			24		8				8	
			7																		
			8																		
			9																		
			10																		
			11																		
			12																		
			13																		
			14																		
			15																		
			16																		
			17																		
			18																		
			19																		
			20																		
											145	350		495		165				165	

Sold for Taxes	Valuations by School Districts as Equalized by Department of Taxation: District No. ..... Rate ..... Mills	District No. ..... Rate ..... Mills	District No. 1 Rate 15 Mills	District No. ..... Rate ..... Mills	District No. ..... Rate ..... Mills	District No. ..... Rate ..... Mills	Tax Including State Homestead ..... Mills	State Tax on Non-Homestead 22½ Mills	Special Taxes	Total Taxes	Paid	When Paid: Month	Day	Year	Number of Receipt	March Settlement 1953	June Settlement 1953	Penalty	November Settlement 1953	Penalty	Collections to First Monday in January 1954	Penalty	Delinquent on First Monday in January 1954	Total Delinquent Tax and Penalty	Remarks
	Dollars	Dollars	Dollars	Dollars	Dollars	Dollars	$ cts.	$ cts.	$ cts.	$ cts.						$ cts.	$ cts.	$ cts.	$ cts.	$ cts.	$ cts.	$ cts.	$ cts.	$ cts.	
1			125				29 06	28		29 34	1 PAID IN FULL	MAY	28	1953			29 34								
2			8				1 86	02		1 88	2 PAID IN FULL	MAY	28	1953	6228		1 88								
3			8				1 86	02		1 88	3 PAID IN FULL	MAY	28	1953			1 88								
4			8				1 86	02		1 88	4 PAID IN FULL	JAN	27	1953	139	1 88									
5			8				1 86	02		1 88	5 PAID IN FULL	JAN	27	1953		1 88									
6			8				1 86	02		1 88	2nd Half Paid	AUG	21	1953	1216										
											1st Half Paid	MAY	27	1953	8416		94								
7																									
8																									
9																									
10																									
11																									
12																									
13																									
14																									
15																									
16																									
17																									
18																									
19																									
20																									
			165				38 86	38		38 74						8 26	28 47		94						

Assessment Roll and Tax List of Real Property in the Town of Hiram, Cass County, Minnesota, for Taxes for the Year 1952.

	In Whose Name Assessed	To Whom Transferred	Description of Property: Subdivision	Sec. or Lot	Town Sec. Block	Rng.	Number of Acres of Land: Acres	100ths	No. School District	Individual Assessed Tax or Re	Individual Assessed Total Tax or Re	True and Full Valuations: Land Exclusive of Structures and Improvements	Buildings and Other Structures	Machinery Permanently Attached to Real Estate	Total, True and Full Value	Assessed Valuations: Rural: Homestead Up to $4,000 20%	Rural: Over $4,000 and Non-Homestead 33⅓%	All Other: Homestead Up to $4,000 25%	All Other: Over $4,000 and Non-Homestead 40%	Machinery Permanently Attached to Real Estate 33⅓%	Total Assessed Valuation Equalized by Board of Review	Final Equalized Value
												Dollars	Dollars	Dollars	Dollars	Dollars	Dollars	Dollars	Dollars	Dollars	Dollars	Dollars
	Paul H + Elva Johnson		Elmhurst (Part of Lot 1 Sec 12-140-31	54	4				Hiram	110		50	322		372		124				124	
2	Emma Dufort			2						"		51			51		17				17	
3	" "			3						"		49	800		849		283				283	
4	Frank D + Lotta M Murray			4						Ya		50			50	10					10	
5	" "			5						"		50	1595		1645	329					329	
6	" "			6						"		50			50	10					10	
7	" "			7						"		50			50	10					10	
8	N A + Emma M Stiff			8						110		51			51		17				17	
9	" "			9						"		50	1189		1239		413				413	
10	" "			10						"		51			51		17				17	
11	" "			11						"		51			51		17				17	
12	Arthur L + Mildred L Loepp			12						"		51	1140		1191		397				397	
13	" "			13						"		51			51		17				17	
14	Ruth M Abrahamson			14						"		50	847		897		299				299	
15	" "			15						"		51			51		17				17	
16	Ida + Linda Rausch			16						"		51			51		17				17	
17	" "			17						"		51			51		17				17	
18	Mabel Bostrom			18						"		51			51		17				17	
19	" "			19	less S 10'					"		51			51		17				17	
20	Edwin + Willard Bostrom		S 10' of	19						"		9			9		3				3	
												969	5993		6962	359	1689				2048	

Valuations by School Districts as Equalized by Department of Taxation

Sold for Taxes	District No. ..... Rate ..... Mills Dollars	District No. ..... Rate ..... Mills Dollars	District No. ..... Rate ..... Mills Dollars	District No. ..... Rate ..... Mills Dollars	District No. ..... Rate ..... Mills Dollars	District No. ..... Rate ..... Mills Dollars	Tax Including State Homestead ..... Mills $ cts.	State Tax on Non-Homestead 22.6 Mills $ cts.	Special Taxes $ cts.	Total Taxes $ cts.		Paid	When Paid Month Day Year	Number of Receipt	Match Settlement 1953 $ cts.	June Settlement 1953 $ cts.	Penalty $ cts.	November Settlement 1953 $ cts.	Penalty $ cts.	Collections of First Monday in January 1954 $ cts.	Penalty $ cts.	Delinquent on First Monday in January 1954 $ cts.	Total Delinquent Tax and Penalty $ cts.	Remarks
			124				2887	28		2910	1	PAID IN FULL	MAY 18 1953	5830		2910								
2			17				396	04		400	2	1st Half Paid / 2nd Half Paid	MAY 29 1953 / OCT 22 1953	13938		2 —		200						
3			283				6580	64		6644	3	1st Half Paid / 2nd Half Paid	MAY 29 1953 / OCT 22 1953	8676		3322		3322						
4			10				232			232	4	PAID IN FULL	MAY 25 1953	6129		8244								
5			329				7648			7648	5	PAID IN FULL	MAY 25 1953											
6			10				232			232	6	PAID IN FULL	MAY 25 1953											
7			10				232			232	7	PAID IN FULL	MAY 25 1953											
8			17				396	04		400	8	PAID IN FULL	MAY 29 1953			400								
9			413				9602	94		9696	9	PAID IN FULL	MAY 29 1953	8678		9696								
10			17				396	04		400	10	PAID IN FULL	MAY 29 1953			4 —								
11			17				396	04		400	11	PAID IN FULL	MAY 29 1953			4 —								
12			397				9250	90		9320	12	1st Half Paid / 2nd Half Paid	OCT 14 1953 / MAR 30 1953	13583 / 18662		4660		4660						
13			17				396	04		400	13	1st Half Paid / 2nd Half Paid	OCT 14 1953 / MAR 30 1953			200		200						
14			299				6952	68		7020	14	1st Half Paid / 2nd Half Paid	SEP 11 1953 / MAY 29 1953	505 / 8677		3510		3510						
15			17				396	04		400	15	1st Half Paid / 2nd Half Paid	SEP 11 1953 / MAY 29 1953			2 —		200						
16			17				396	04		400	16	PAID IN FULL	MAY 28 1953	4233		4 00								
17			17				396	04		400	17	PAID IN FULL	MAY 28 1953			4 00								
18	SOLD FOR TAXES		17				396	04		400	18	PAID IN FULL	MAY 28 1953	7165		400								
19	SOLD FOR TAXES		17				396	04		400	19	PAID IN FULL	MAY 28 1952			400								
20	SOLD FOR TAXES		3				70	—		70	20												70	
			359				47670	384		48004						39942		12012					74	
			1689																					
			2048																					

Assessment Roll and Tax List of Real Property in the Town of Hewitt

Form SC (58) (Rev. 1948-Revised)

In Whose Name Assessed	To Whom Transferred	Description of Property: Subdivision	Sec. or Lot	Town or Block	Rge.	Number of Acres of Land (Acres / 100ths)	No. School District	Indicate Homestead Yes or No	Indicate Agricultural Yes or No	True and Full Valuations: Land Exclusive of Structures and Improvements	Buildings and Other Structures	Machinery Permanently Attached to Real Estate	Total True and Full Value	Assessed Valuations: Rural: Homestead Up to $4,000 20%	Rural: Over $4,000 and Non-Homestead 33⅓%	All Other: Homestead Up to $4,000 25%	All Other: Over $4,000 and Non-Homestead 40%	Machinery Permanently Attached to Real Estate 33⅓%	Total Assessed Value	Total Assessed Value Equalized by the Board of Review	Final Equalized Value
										Dollars	Dollars	Dollars	Dollars	Dollars	Dollars	Dollars	Dollars	Dollars	Dollars	Dollars	Dollars
Fred Reitzman		Plat of Richmond (5.2 acs of S½ of sec. 26-14-21)	1				Unc	No		29	90		119		38				38		
"			2					"		24			24		8				8		
			3					"		24			24		8				8		
Edw. L. & Margaret Shock			4					"		24			24		8				8		
Robert Jr. & Mae H. Stegner			5					"		24	351		375		125				125		
"			6					"		24			24		8				8		
"			7					"		24			24		8				8		
Harold W. Malstrom			8					"		25	236		261		87				87		
"			9					"		24			24		8				8		
"			10					"		24			24		8				8		
Maude A. Donahue			11					"		40	281		321		107				107		
Cecil & Dora E. Houghton			12					"		25	167		192		64				64		
"			13					"		25	92		117		39				39		
"			14					"		24			24		8				8		
"			15					"		25	134		159		53				53		
Geo. & Helen T. Houghton			16					"		25	140		165		55				55		
~~Geo. E. Houghton~~			17					"		24			24		8				8		
			18					"		24			24		8				8		
"			19					"		24			24		8				8		
"			20					"		24			24		8				8		
										501	1491		1992		664				664		

Sold for Taxes	Validations by School Districts as Equalized by Department of Taxation: District No. ..... Rate ..... Mills	District No. ..... Rate ..... Mills	District No. ..... Rate ..... Mills	District No. ..... Rate ..... Mills	District No. ..... Rate ..... Mills	District No. ..... Rate ..... Mills	Tax Including State Homestead ..... Mills	State Tax on Non-Homestead 22.6 Mills	Special Taxes	Total Taxes		Paid	When Paid: Month Day Year	Number of Receipt	March Settlement 1953	June Settlement 1953	(Penalty)	November Settlement 1953	Penalty	Collections to First Monday in January 1954	Penalty	Delinquent on First Monday in January 1954	Total Delinquent Tax and Penalty	Remarks
	Dollars	Dollars	Dollars	Dollars	Dollars	Dollars	$ cts.	$ cts.	$ cts.	$ cts.					$ cts.	$ cts.	$ cts.	$ cts.	$ cts.	$ cts.	$ cts.	$ cts.	$ cts.	
1 Sold for taxes			38				884	.08		842	1											792	981	
2 Sold for taxes			8				186	.02		188	2											186	207	
3 Sold for taxes			8				186	.02		188	3											186	207	
4 Sold for taxes			8				186	.02		188	4											188		
5		135					2906	.28		2934	5	PAID IN FULL	MAY 29 1953			2934								
6		8					186	.02		188	6	PAID IN FULL	MAY 29 1953	8685		188								
7		8					186	.02		188	7	PAID IN FULL	MAY 29 1953			188								
8		87					2022	.20		2042	8	PAID IN FULL	MAY 29 1953			2042								
9		8					186	.02		188	9	PAID IN FULL	MAY 29 1953	8679		188								
10		8					186	.02		188	10	PAID IN FULL	MAY 29 1953			188								
11		107					2488	.24		2512	11	2nd half Paid 1st half Paid	OCT 6 1953 APR 10 1953	8567 8214		1256		1256						
12		64					1488	.14		1502	12	PAID IN FULL	MAY 29 1953			1502								
13		39					906	.08		914	13	PAID IN FULL	MAY 29 1953			914								
14		8					186	.02		188	14	PAID IN FULL	MAY 29 1953	8681		188								
15		53					1232	.12		1244	15	PAID IN FULL	MAY 29 1953			1244								
16		55					1278	.12		1290	16	PAID IN FULL	MAY 29 1953	8684		1290								
17		8					186	.02		188	17	PAID IN FULL	MAY 19 1953			188								
18		8					186	.02		188	18	PAID IN FULL	MAY 19 1953	8557		188								
19		8					186	.02		188	19	PAID IN FULL	MAY 19 1953			188								
20		8					186	.02		188	20	PAID IN FULL	MAY 19 1953			188								
		664					15436	.150		15586						12874		1256				1456		

Assessment Roll and Tax List of Real Property in the Town of Hiram

Cass County, Minnesota, for Taxes for the Year 1952.

	In Whose Name Assessed	To Whom Transferred	Description of Property: Subdivision (Sunset Beach Lot 2 - Sec 11-140-31 + Lot 2 Sec 14-140-31)	Sec. or Lot	Town or Block	Rng.	Number of Acres of Land: Acres	Units	No. School District	Inclusive Homestead Tax or No	Inclusive Agricultural Tax or No	True and Full Valuations: Land Exclusive of Structures and Improvements (Dollars)	Buildings and Other Structures (Dollars)	Machinery Permanently Attached to Real Estate (Dollars)	Total True and Full Value (Dollars)	Assessed Valuations: Rural: Homestead Up to $4,000 20% (Dollars)	Rural: Over $4,000 and Non-Homestead 33⅓% (Dollars)	All Other: Homestead Up to $4,000 25% (Dollars)	All Other: Over $4,000 and Non-Homestead 40% (Dollars)	All Other: Machinery Permanently Attached to Real Estate 33⅓% (Dollars)	Total Assessed Value (Dollars)	Total Assessed Value as Equalized by the Board of Review (Dollars)	Final Equalized Value (Dollars)
1	A. E. & Selma N. Nook			1						Yes	No	51			51		17				17		
2	" " "			2						"	"	50	250		300		100				100		
3	" " "			3						"	"	50	337		387		129				129		
4	" " "			4						"	"	50	289		339		113				113		
5	" " "			5						"	"	51			51		17				17		
6	" " "			6						"	"	51	273		324		108				108		
7	" " "			7						"	"	50	226		276		92				92		
8	" " "			8						"	"	50	157		207		69				69		
9	Herbert F. & Lenore R. Garbuch			9						"	"	51			51		17				17		
10	" " "			10						"	"	44	955		1099		349				349		
11	" " "			11						"	"	51			51		17				17		
12	" " "			12						"	"	51			51		17				17		
13																							
14																							
15																							
16																							
17																							
18																							
19																							
20												605	2530		3135		1045				1045		

Validations by School Districts as Equalized by Department of Taxation

Sold for Taxes	District No. ..... Rate ..... Mills ..... Dollars	District No. ..... Rate ..... Mills ..... Dollars	District No. 4 Rate 4 Mills 17 Dollars	District No. ..... Rate ..... Mills ..... Dollars	District No. ..... Rate ..... Mills ..... Dollars	Tax including State Homestead ..... Mills $ cts.	State Tax on Non-Homestead 22.6 Mills $ cts.	Special Taxes $ cts.	Total Taxes $ cts.	Paid	When Paid: Month Day Year	Number of Receipt	March Settlement 1953 $ cts.	June Settlement 1953 $ cts.	Penalty $ cts.	November Settlement 1953 $ cts.	Penalty $ cts.	Collections to First Monday in January 1954 $ cts.	Penalty $ cts.	Delinquent on First Monday in January 1954 $ cts.	Total Delinquent Tax and Penalty $ cts.	Remarks
1			17			396	.04		400	2nd Half Paid 1st Half Paid	OCT 31 1953 MAY 29 1953			200		200						
2			100			2324	22		2346	2nd Half Paid 1st Half Paid	OCT 31 1953 MAY 29 1953			1173		1173						
3			129			2998	30		3027	2nd Half Paid 1st Half Paid	OCT 31 1953 MAY 29 1953			1514		1514						
4			113			2628	26		2654	2nd Half Paid 1st Half Paid	OCT 31 1953 MAY 29 1953	5128 8584		1327		1327						
5			17			396	.04		400	2nd Half Paid 1st Half Paid	OCT 31 1953 MAY 29 1953			200		200						
6			108			2510	24		2534	2nd Half Paid 1st Half Paid	OCT 31 1953 MAY 29 1953			1267		1267						
7			92			2138	20		2158	2nd Half Paid 1st Half Paid	OCT 31 1953 MAY 29 1953			1079		1079						
8			69			1604	16		1620	2nd Half Paid 1st Half Paid	OCT 31 1953 MAY 29 1953			810		810						
9			17			396	.04		400	PAID IN FULL	FEB 17 1953		400									
10			349			8114	.78		8192	PAID IN FULL	FEB 17 1953	1052	8192									
11			17			396	.04		400	PAID IN FULL	FEB 17 1953		400									
12			17			396	.04		400	PAID IN FULL	FEB 17 1953		400									
13																						
14																						
15																						
16																						
17																						
18																						
19																						
20			~~1045~~			24296	236		24532				9392	7570		7570						

Assessment Roll and Tax List of Real Property in the Town of Hiram

Cass County, Minnesota, for Taxes for the Year 1952.

Form SC (52) WILD-RIVE COMPTR, MINNEAPOLIS

	In Whose Name Assessed	To Whom Transferred	Description of Property: Subdivision	Sec. or Lot	Town or Block	Rng.	Number of Acres of Land: Acres	100ths	No. School District	Indicate Homestead Tax or No	Indicate Agricultural Tax or No	True and Full Valuations: Land Exclusive of Structures Improvements (Dollars)	Buildings and Other Structures (Dollars)	Machinery Permanently Attached to Real Estate (Dollars)	Total True and Full Value (Dollars)	Assessed Valuations: Rural: Homestead Up to $2,000 20% (Dollars)	Rural: Over $2,000 and Non-Homestead 33⅓% (Dollars)	All Other: Homestead Up to $1,000 25% (Dollars)	All Other: Over $1,000 and Non-Homestead 40% (Dollars)	All Other: Machinery Permanently Attached to Real Estate 33⅓% (Dollars)	Total Assessed Value (Dollars)	Total Assessed Value of Equalized by the Board of Review (Dollars)	Final Equalized Value (Dollars)
			Sunset Beach																				
1	Herbert S. & Lenora R. Garbisch			1	21				Yes	No		51			51		17				17		
2	" "	"		2						"		51			51		17				17		
3	Richard D. & Marjorie C. Garbisch			3						"		51			51		17				17		
4	" "	"		4						"		51			51		17				17		
5	" "	"		5						"		51	1288		1338		446				446		
6	" "	"		6						"		51			51		17				17		
	" "	"								"		24			24		8				8		
			W 25' of	7																			
8	Bessie A. Grah			7	less W 25'					"		51			51		17				17		
9	" "			8						"		51			51		17				17		
10	" "			9						"		51			51		17				17		
11	" "			10						"		51			51		17				17		
12	" "			11						"		50	2188		2238		746				746		
13	" "			12						"		51			51		17				17		
14																							
15																							
16																							
17																							
18																							
19																							
20																							
												624	3476		4110		1370				1370		

	Sold for Taxes	Validations by School Districts as Equalized by Department of Taxation: District No. / Rate / Mills	District No. / Rate / Mills	District No. / Rate / Mills	District No. / Rate / Mills	District No. / Rate / Mills	Tax including State Homestead (Dollars)	State Tax on Non-Homestead 22.6 Mills ($ cts.)	Special Taxes ($ cts.)	Total Taxes ($ cts.)		Paid	When Paid: Month Day Year	Number of Receipt	March Settlement 1953 ($ cts.)	June Settlement 1953 ($ cts.)	Penalty ($ cts.)	November Settlement 1953 ($ cts.)	Penalty ($ cts.)	Collections on First Monday in January 1954 ($ cts.)	Penalty ($ cts.)	Delinquent on First Monday in January 1954 ($ cts.)	Total Delinquent Tax and Penalty ($ cts.)	Remarks
1		17					396	.04		400	1	PAID IN FULL	FEB 17 1953	1052	400									
2		17					396	.04		400	2	PAID IN FULL	FEB 17 1953		400									
3		17					396	.04		400	3	PAID IN FULL	FEB 17 1953		400									
4		17					396	.04		400	4	PAID IN FULL	FEB 17 1953		400									
5		446					10368	1.00		10468	5	PAID IN FULL	FEB 17 1953	1055	10468									
6		17					396	.04		400	6	PAID IN FULL	FEB 17 1953		400									
7		8					186	.02		188	7	PAID IN FULL	FEB 17 1953		188									
8		17					396	.04		400	8	1st Half Paid	MAY 29 1953			200						200	220	
9		17					396	.04		400	9	Part Paid	MAY 29 1953			200						200	220	
10		17					396	.04		400	10	Part Paid	MAY 29 1953	7515		200						200	220	Bal due 96.70
11		17					396	.04		400	11	Part Paid	MAY 29 1953			200						200	220	
12		746					17344	1.68		17512	12	Part Paid	MAY 29 1953			8872						8872	9757	
13		17					396	.04		400	13	Part Paid	MAY 29 1953			200						200	220	
14											14													
15											15													
16											16													
17											17													
18											18													
19											19													
20											20													
		1320					31858	310		32168					10468	96.70						9670		

RE-ARRANGEMENT 1ST ADDITION TO WILLOW TIME BEACH
WILLOW BEACH
SUNSET BEACH
RICHMOND BEST
PEACEFUL VALLEY
1ST ADDITION TO CHARLTON BEACH
PEACEFUL SHORES

Assessment Roll and Tax List of Real Property in the Town of Hiram

Form 5C (52)

Line	In Whose Name Assessed	To Whom Transferred	Subdivision	Sec. or Lot	Town or Block	Rng.	Acres	100ths	No. School District	Indicate Homestead Yes or No	Indicate Agricultural Yes or No	Land Exclusive of Structures and Improvements (Dollars)	Buildings and Other Structures (Dollars)	Machinery Permanently Attached to Real Estate (Dollars)	Total True and Full Value (Dollars)	Rural Homestead Up to $4,000 20% (Dollars)	Rural Over $4,000 and Non-Homestead 33⅓% (Dollars)	All Other Homestead Up to $4,000 25% (Dollars)	All Other Over $4,000 and Non-Homestead 40% (Dollars)	Machinery Permanently Attached to Real Estate 33⅓% (Dollars)	Total Assessed Value (Dollars)	Total Assessed Value as Equalized by the Board of Review (Dollars)	Final Equalized Value (Dollars)
			Sunset Beach																				
1	A. E & Selma N. Woock			1	3				Un	No		51			51		17				17		
2	" "			2						"		51			51		17				17		
3	~~Geo Goode & Louis Nichols~~	Joseph J. & Gladys Moore		3						"		51			51		17				17		
4	— — —	" " "		4						"		99	1686		1785		595				595		
5	Eldar Strommen			5						No		51	150		201		67				67		
6	"			6						"		51	783		834		278				278		
7	H. H. & A. W. Lickfett			7						"		51	387		438		146				146		
8	" "			8						"		51			51		17				17		
9	Otto J. & Annie M. Jaus			9						"		51			51		17				17		
10	" " "			10						"		51	528		579		193				193		
11	" " "			11						"		51			51		17				17		
12	" " "			12						"		51			51		17				17		
13	The Leudtke Company			13						"		51			51		17				17		
14	" "			14						"		51			51		17				17		
15	" "			15						"		51	375		426		142				142		
16	" "			16						"		51			51		17				17		
17	" "			17						"		51			51		17				17		
18	" "			18						"		51			51		17				17		
19																							
20	Balance of Blk 3 on next page																						
												966	3909		4875		1625				1625		

Cass County, Minnesota, for Taxes for the Year 1952.

Line	Sold for Taxes	Valuations by School Districts as Equalized by Department of Taxation: District No. Un, Rate 21.48 Mills (Dollars)	District No. ___ Rate ___ Mills (Dollars)	District No. ___ Rate ___ Mills (Dollars)	District No. ___ Rate ___ Mills (Dollars)	District No. ___ Rate ___ Mills (Dollars)	District No. ___ Rate ___ Mills (Dollars)	Tax Including State Homestead ___ Mills ($ cts.)	State Tax on Non-Homestead 2.26 Mills ($ cts.)	Special Taxes ($ cts.)	Total Taxes ($ cts.)	Line	Paid	When Paid (Month Day Year)	Number of Receipt	March Settlement 1953	June Settlement 1953	Penalty	November Settlement 1953	Penalty	Collections to First Monday in January 1954	Penalty	Delinquent on First Monday in January 1954	Total Delinquent Tax and Penalty	Remarks
1		17						3 62	04		3 66	1	2nd Half Paid / 1st Half Paid	OCT 31 1953 / MAY 29 1953	15128		1 83		1 83						
2		17						3 62	04		3 66	2	2nd Half Paid / 1st Half Paid	OCT 31 1953 / MAY 29 1953	8584		1 83		1 83						
3		17						3 62	04		3 66	3	PAID IN FULL	MAY 5 1953	5738		3 66								
4		595						126 42	1 34		127 76	4	PAID IN FULL	MAY 5 1953			127 76								
5		67						14 24	16		14 40	5	PAID IN FULL	MAY 29 1953			14 40								
6		278						59 06	62		59 68	6	PAID IN FULL	MAY 29 1953	8686		59 68								
7		146						31 02	32		31 34	7	PAID IN FULL	MAY 29 1953	7041		31 34								
8		17						3 62	04		3 66	8	PAID IN FULL	MAY 29 1953			3 66								
9		17						3 62	04		3 66	9	PAID IN FULL	MAY 29 1953			3 66								
10		193						41 00	44		41 44	10	PAID IN FULL	MAY 29 1953	8685		41 44								
11		17						3 62	04		3 66	11	PAID IN FULL	MAY 29 1953			3 66								
12		17						3 62	04		3 66	12	PAID IN FULL	MAY 29 1953			3 66								
13		17						3 62	04		3 66	13	2nd Half Paid / 1st Half Paid	OCT 31 1953 / MAY 29 1953			1 83		1 83						
14		17						3 62	04		3 66	14	2nd Half Paid / 1st Half Paid	OCT 31 1953 / MAY 29 1953			1 83		1 83						
15		142						30 18	32		30 50	15	2nd Half Paid / 1st Half Paid	OCT 31 1953 / MAY 29 1953	14919 / 8602		15 25		15 25						
16		17						3 62	04		3 66	16	2nd Half Paid / 1st Half Paid	OCT 31 1953 / MAY 29 1953			1 83		1 83						
17		17						3 62	04		3 66	17	2nd Half Paid / 1st Half Paid	OCT 31 1953 / MAY 29 1953			1 83		1 83						
18		17						3 62	04		3 66	18	2nd Half Paid / 1st Half Paid	OCT 31 1953 / MAY 29 1953			1 83		1 83						
19												19													
20								Total 345 36	3 68		349 04	20					320 98		28 06						
		1625																							

Index tabs: RITSMOUND; SUNSET BEACH; VIEW BEACH; RE-ARRANGEMENT LOT 19 WHITE PINE BEACH; PEACEFUL VALLEY; 1ST ADDITION PEACEFUL SHORES; CHARLTON BEACH; VIEW; PEACEFUL SHORES

Assessment Roll and Tax List of Real Property in the Town of Hiram

Cass County, Minnesota, for Taxes for the Year 1952.

Form 5C (52) WILLIS-DAVIS BINDERY, MINNEAPOLIS

	In Whose Name Assessed	To Whom Transferred	Description of Property: Subdivision	Sec. or Lot	Town or Block	Rng.	Number of Acres of Land (Acres / 100ths)	No. School District	Indicate Homestead by Yes or No	Indicate Agricultural by Yes or No	True and Full Valuations: Land Exclusive of Structures and Improvements (Dollars)	Buildings and Other Structures (Dollars)	Machinery Permanently Attached to Real Estate (Dollars)	Total True and Full Value (Dollars)	Assessed Valuations: Rural: Homestead Up to $4,000 20%	Rural: Over $4,000 and Non-Homestead 33⅓%	All Other: Homestead Up to $4,000 25%	All Other: Over $4,000 and Non-Homestead 40%	Machinery Permanently Attached to Real Estate 33⅓%	Total Assessed Value	Total Assessed Value as Equalized by the Board of Review	Final Equalized Value
			Sunset Beach																			
1	A. E. & Selma N. Hoock		Outlot	A	3			Ohe	No		42	393		435		145				145		
2	The Luettke Company			B	See part of L						24			24		8				8		
3	Bruce A. Cook		Part of Outlot	B							24			24		8				8		
4	The Luettke Company		Outlot	B							42			42		14				14		
5																						
6																						
7																						
8																						
9																						
10																						
11																						
12																						
13																						
14																						
15																						
16																						
17																						
18																						
19																						
20																						
											132	393		525		175				175		

	Sold for Taxes	Validations by School Districts as Equalized by Department of Taxation: District No. 4 Rate 21 Mills	District No. ... Rate ... Mills	District No. ... Rate ... Mills	District No. ... Rate ... Mills	District No. ... Rate ... Mills	District No. ... Rate ... Mills	Tax, including State Homestead ... Mills	State Tax on Non-Homestead 2.4 Mills	Special Taxes	Total Taxes	Paid	When Paid (Month Day Year)	Number of Receipt	March Settlement 1953	June Settlement 1953	Penalty	November Settlement 1953	Penalty	Collections to First Monday in January 1954	Penalty	Delinquent to First Monday in January 1954	Total Delinquent Tax and Penalty	Remarks
		Dollars	Dollars	Dollars	Dollars	Dollars	Dollars	$ cts.	$ cts.	$ cts.	$ cts.													
1		145						30 80	32		31 12	2nd Half Paid 1st Half Paid	OCT 31 1953 MAY 29 1953	15788 8594		155 65		155 65						
2		8						1 70	03		1 73	2nd Half Paid 1st Half Paid	OCT 31 1953 MAY 29 1953	7531 8603		86		86						
3	SOLD FOR TAXES	8						1 70	03		1 73	1st Half Paid	MAY 29 1953	7575		86		86				76	95	
4		14						2 98	04		3 02	2nd Half Paid 1st Half Paid	OCT 31 1953 MAY 29 1953	14579 8603		151		151						
5																								
6																								
7																								
8																								
9																								
10																								
11																								
12																								
13																								
14																								
15																								
16																								
17																								
18																								
19																								
20																								
		175						37 18	40		37 58					187		187				86		

Assessment Roll and Tax List of Real Property in the Town of Hiram

Cass County, Minnesota, for Taxes for the Year 1952.

Form-SC(52) 10,000-10-51 (Minn. Stat. 273.01)

	In Whose Name Assessed	To Whom Transferred	Description of Property: Subdivision	Sec. or Lot	Town or Block	Rng.	Number of Acres of Land	No. School District	Indicate Land Subject to Tax * Yes No	Indicate Land Not Subject to Tax * Yes No	True and Full Valuations: Land Exclusive of Structures and Improvements	Buildings and Other Structures	Machinery Permanently Attached to Real Estate	Total True and Full Value	Assessed Valuations: Rural: Homestead Up to $4,000 20%	Rural: Over $4,000 and Non-Homestead 33⅓%	All Other: Homestead Up to $4,000 25%	All Other: Over $4,000 and Non-Homestead 40%	Machinery Permanently Attached to Real Estate 33⅓%	Total Assessed Value	Total Assessed Value as Equalized by the Board of Review	Final Equalized Value	Sold for Taxes	Valuations by School Districts as Equalized by Department of Taxation	Tax Including State Homestead ..... Mills	State Tax on Non-Homestead 2.26 Mills	Special Taxes	Total Taxes	Paid	When Paid	Number of Receipt	March Settlement 1953	June Settlement 1953	Penalty	November Settlement 1953	Penalty	Collections to First Monday in January 1954	Penalty	Delinquent on First Monday in January 1954	Total Delinquent Tax and Penalty	Remarks
							Acres / 100ths				Dollars	Dollars	Dollars	Dollars	Dollars	Dollars	Dollars	Dollars	Dollars	Dollars	Dollars	Dollars	Dollars	Dollars	$ cts.	$ cts.	$ cts.	$ cts.		Month Day Year		$ cts.	$ cts.	$ cts.	$ cts.	$ cts.	$ cts.	$ cts.	$ cts.	$ cts.	
			Charlton Beach Lots 142 Sec 3-140-31																																							
1	Anna Frances Buck			1				11n.	No		110	1165		1275		425				425				425	9.60	96		9.96	1	PAID IN FULL	MAY 29 1953	8689		9.96								
2	Isaac E. + Shirley B. Sigvelands Jr.			2				"	"		100	350		450		150				150				150	3.40	34		3.74	2	PAID IN FULL	MAY 29 1953	8690		3.74								
3	Helen Reese			2				"	"		100	239		339		113				113				113	2.60	26		2.86	3	PAID IN FULL	AUG 8 1953	12567		2.86		26.57						
4	Ruth A. Sharkie			4				"	"		100	119		219		73				73				73	1.70	16		1.86	4	PAID IN FULL	FEB 18 1953	1098	1.86									
5	~~Willard M. Eisenberry~~ Marion H. Kennedy			5				"	"		100	641		741		247				247				247	5.70	56		5.98	5	PAID IN FULL	MAY 29 1953	7333		5.98								
6	Marcia M. Eisenberry			6				"	"		100	554		654		218				218				218	5.06	50		5.56	6	PAID IN FULL	MAY 29 1953	8688		5.56								396 p 4363
7	Jesse + Allen L. Dewey			7				"	"		100	407		507		169				169				169	3.92	38		4.30	7					4.30								
8	Mary E. Shilton			8				"	"		100	626		726		242				242				242	5.62	54		6.16	8	PAID IN FULL	MAY 29 1953	8692		6.16								
9	Chas. A. + Anna E. Rowe			9				"	"		75	600		675		225				225				225	5.20	50		5.70	9	PAID IN FULL	MAY 29 1953	8694		5.70								
10	Delie C. + Juno Cochran			10				"	"		75	666		741		247				247				247	5.70	56		5.98	10	PAID IN FULL	MAY 29 1953	8693		5.98								
11	Alfred C. + Signe Hest			11				"	"		74	100		174		58				58				58	1.34	14		1.48	11	PAID IN FULL	MAY 21 1953	608		1.48								
12	Hon. + Lone Carpenter			12				"	"		51	798		849		283				283				283	6.50	64		6.64	12	1st Half Paid 2nd Half Paid	MAY 8 1953 OCT 15 1953	7265 12475		33.22		33.22 41.08						
13	R. + Thelma E. Finley			13				"	"		50	1000		1050		350				350				350	8.30	80		8.10	13	2nd Half Paid 1st Half Paid	SEP 16 1953 MAY 29 1953	12597 8687		41.08								
14	Edward N. + Jean Moore Cook			14				"	"		51			51		17				17				17	.40	04		.44	14	PAID IN FULL	JAN 21 1953	334	.44									
15	Sam H. Carpenter			15				"	"		50	1030		1080		360				360				360	8.30	82		8.52	15	PAID IN FULL	MAY 29 1953	14435		8.52								
16	Arthur L. Smith + Evelyn J. Smith			16				"	"		50	934		984		328				328				328	7.40	74		7.14	16	PAID IN FULL	MAY 7 1953	5956		7.14								
17	J. M. Brandt			17				"	"		51			51		17				17				17	.40	04		.44	17	PAID IN FULL	MAY 29 1953	8691		.44								
18																													18													
19																													19													
20																													20													
											1337	9229		10566		3522				3522				3522	81.88	7.98		82.60					2.14	66.16		10.84				3.66	

Assessment Roll and Tax List of Real Property in the Town of Hiram

Cass County, Minnesota, for Taxes for the Year 1952.

Form SC (32) Miller-Davis Company, Minneapolis

No.	In whose name assessed	To whom transferred	Description of property: Subdivision	Sec. or Lot	Town or Block	Rng.	Number of Acres of Land (Acres / 100ths)	No. School District	Indicate Rural Tax by R or Urban Tax by U	Indicate Agricultural Tax by A or Not by N	True and Full Valuations: Land Exclusive of Improvements and Improvements (Dollars)	Buildings and Other Structures (Dollars)	Machinery (Permanently Attached to Real Estate) (Dollars)	Total True and Full Value (Dollars)	Assessed Valuations: Rural: Homestead Up to $4,000 20%	Rural: Over $4,000 and Non-Homestead 33⅓%	All Other: Homestead Up to $4,000 25%	All Other: Over $4,000 and Non-Homestead 40%	Machinery Permanently Attached to Real Estate 33⅓% (Dollars)	Total Assessed Value (Dollars)	Total Assessed Value as Equalized by the Board of Review (Dollars)	Final Equalized Value (Dollars)
			Pacific Shores (Lots 2+3+ Part of Lot 4) Sec 13-140-31																			
1	Carl A. Ryan	Joseph Lock		1					Urban	No	51			51		17				17		
2	Victor L. Anderson			2					"	"	50	325		375		126				126		
3	Victor L. Anderson + Theodore L. Anderson			3					"		51			51		17				17		
4	~~Carl A. Ryan~~	Jack Mack	Lounsberry + Theodore Inc. Incorporated	4					"		51			51		17				17		
5	"	"	"	5					"		51			51		17				17		
6	"	"	"	6					"		51			51		17				17		
7	"	"	"	7					"		51			51		17				17		
8	~~Carl A. Ryan~~	Paul William Myer		8					"		51			51		17				17		
9	John F. + Anna S. Greer			9					Urban		550	500		550	110					110		
10	"	"		10					Rural		51	192		243		81				81		
11				11					"		51	192		243		81				81		
12	C. L. Eichhorn		W½ of	12					"		51	192		243		81				81		
13	Floyd E. + Philip L. Eichhorn		S½ of	13					"		51	327		378		126				126		
14	Newman F. Nies			14					"		51			51		17				17		
15	Mendal F. Nies			15					"		51	192		243		81				81		
16	Newman F. Nies			16					"		51	192		243		81				81		
17	Freda Nies			17					"		51	384		435		145				145		
18	Faldem F. Nies			18					"		51			51		17				17		
19	~~Reinert A. Fuhrer~~	R. + Mae Mattfelder		19					"		51	336		387		129				129		
20	Walter M. Hirsch Berger			20					"		51	258		309		103				103		
											1018	3093		4111	110	1187				1297		
																1287						

No.	Sold for Taxes	Valuations by School Districts as Equalized by Department of Taxation: District No. 2 Rate 44.4 Mills	District No. ... Rate ... Mills	District No. ... Rate ... Mills	District No. ... Rate ... Mills	District No. ... Rate ... Mills	District No. ... Rate ... Mills	Tax Including State Homestead (Dollars)	State Tax on Non-Homestead 2.5 Mills	Special Taxes	Total Taxes	Paid	When Paid (Month Day Year)	Number of Receipt	March Settlement 1953	June Settlement 1953	Penalty	November Settlement 1953	Penalty	Collections to First Monday in January 1954	Penalty	Delinquent on First Monday in January 1954	Total Delinquent Tax and Penalty	Remarks
1		17						362	04		366	PAID IN FULL	MAY 13 1953	5792		366								
2		126						2678	28		2706	PAID IN FULL	MAY 29 1953	9033		2706								
3		17						362	04		366	PAID IN FULL	MAY 29 1953			366								
4		17						362	04		366	PAID IN FULL	MAY 13 1953											
5		17						362	04		366	PAID IN FULL	MAY 13 1953											
6		17						362	04		366	PAID IN FULL	MAY 13 1953	5791		1464								
7		17						362	04		366	PAID IN FULL	MAY 13 1953											
8		17						362	04		366	PAID IN FULL	MAY 29 1953	8683		366								
9	SOLD FOR TAXES	110						2338			2338	1st Half Paid 2nd Half Paid	MAY 23 1953 SEP 14 1953	6206 6115		1169		1169						
10	SOLD FOR TAXES	81						1722	18		1740	1st Half Paid 2nd Half Paid	MAY 23 1953 SEP 14 1953			870		870						
11	SOLD FOR TAXES	81						1722	18		1740	1st Half Paid 2nd Half Paid	MAY 23 1953 SEP 14 1953			870		870						
12		81						1722	18		1740	PAID IN FULL	MAY 29 1953	9032		1740								
13		126						2678	28		2706	PAID IN FULL	MAY 23 1953	6343		2706								
14		17						362	04		366	PAID IN FULL	MAY 29 1953	8696		366								
15		81						1722	18		1740	PAID IN FULL	MAY 29 1953	10237		1740								
16		81						1722	18		1740	PAID IN FULL	MAY 29 1953	8696		1740								
17		145						3080	32		3112	PAID IN FULL	MAY 29 1953	10252		3112								
18		17						362	04		366	PAID IN FULL	MAY 29 1953	8630		366								
19		129						2740	30		2770	PAID IN FULL	MAY 29 1953	8461		2770								
20		103						2188	24		2212	PAID IN FULL	MAY 29 1953	8100		2212								
		1287						27570	268		27838					24939		2899						

Assessment Roll and Tax List of Real Property in the Town of Hiram

Cass County, Minnesota, for Taxes for the Year 1952.

	In whose name assessed	To whom transferred	Description of property: Subdivision	Sec. or Lot	Town or Block	Rng.	Number of Acres of Land: Acres	Tenths	No. School District	Indicate homestead Yes or No	Indicate agricultural Yes or No	True and full valuations: Land Exclusive of Structures and Improvements	Buildings and Other Structures	Machinery Permanently Attached to Real Estate	Total True and Full Value	Assessed valuations, Rural: Homestead Up to $4,000 20%	Rural: Over $4,000 and Non-Homestead 33⅓%	All other: Homestead Up to $4,000 25%	All other: Over $4,000 and Non-Homestead 40%	Machinery Permanently Attached to Real Estate 33⅓%	Total Assessed Value	Total Assessed Value as Equalized by the Board of Review	Final Equalized Value
												Dollars	Dollars	Dollars	Dollars	Dollars	Dollars	Dollars	Dollars	Dollars	Dollars	Dollars	Dollars
1	Paul William Mosher		Peaceful Shores (Lots 1, 2 & 3 & Part of Lots 4 & 5)		20				Mn	No		51			51		17				17		
	~~Thomas A. Hoey & Anna E. Hoey~~																						
2	Cecil A. Ryan				21				"	"		51			51		17				17		
3	Dargan Evenson				22				"	"		51			51		17				17		
4	John & Marie L. Janson		W½ of	23					"	"		51			51		17				17		
	Mendell & Lawrence L. Meis				24				"	"		51			51		17				17		
6	Edwin L. & Clarice L. Stevens				25				"	"		51			51		17				17		
7	" "				26				"	"		51			51		17				17		
8	William E. & Ruth M. Moon				27				"	"		51			51		17				17		
9	" " "				28				"	"		51			51		17				17		
10	Newman T. Nies				29				"	"		51			51		17				17		
11	Roy E. & Grace J. Aiken				30				"	"		51			51		17				17		
12	Earl E. & Nellie A. Smith				31				"	"		51			51		17				17		
13	Floyd L. & Veralene Brady				32				"	"		51			51		17				17		
14	Claude L. ~~& Margaret~~ Nelson				33				"	"		51			51		17				17		
15	Stephen A. & Elizabeth M. Mumford				34				"	"		51	261		312		104				104		
16	" " "				35				"	"		51	300		351		117				117		
17	" " "				36				"	"		51	201		252		84				84		
18	Ralph ~~& Dot~~ Cora Lee Arbaugh				37				"	"		51½	702		753		251				251		
19	" "				38				Mn	No		50	325		375	75					75		
20	Paul E. Huckleberry				39				Mn	No		51			51		17				17		
												1019	1789		2808	75	811				886		

Valuations at school districts as equalized by department of taxation: 1 District No. 2 Rate 22 Mills; District No. ..... Rate ..... Mills; District No. ..... Rate ..... Mills; District No. ..... Rate ..... Mills; District No. ..... Rate ..... Mills

	Sold for taxes	District 1	District 2	District 3	District 4	District 5	District 6	Tax including State Homestead ..... Mills	State Tax on Non-Homestead 22.6 Mills	Special taxes	Total taxes		Paid	When paid: Month	Day	Year	Number of Receipt	March Settlement 1953	June Settlement 1953	Penalty	November Settlement 1953	Penalty	Collections to First Monday in January 1954	Penalty	Delinquent on First Monday in January 1954	Total Delinquent Tax and Penalty	Remarks
		Dollars	Dollars	Dollars	Dollars	Dollars	Dollars	$ cts.	$ cts.	$ cts.	$ cts.							$ cts.	$ cts.	$ cts.	$ cts.	$ cts.	$ cts.	$ cts.	$ cts.	$ cts.	
1		17						362	04		366	1	PAID IN FULL	JUN	12	1953	7935				366	05					
2		17						362	04		366	2	PAID IN FULL	MAY	29	1953	7482		366								
3		17						362	04		366	3	PAID IN FULL	MAY	29	1953	9211		366								
4		17	Tax for 1952 included					362	04		366	4	PAID IN FULL	MAY	10	1953	5834		366								
5		17						362	04		366	5	PAID IN FULL	MAY	29	1953	8630		366								
6		17						362	04		366	6	PAID IN FULL	MAY	29	1953	9034		366								
7		17						360	04		364	7	PAID IN FULL	MAY	29	1953			364								
8		17						360	04		364	8	PAID IN FULL	APR	16	1953	3265		364								
9		17						362	04		366	9	PAID IN FULL	APR	16	1953			366								
10		17						362	04		366	10	PAID IN FULL	MAY	29	1953	8696		366								
11		17						362	04		366	11	PAID IN FULL	MAY	29	1953	9033		366								
12		17						362	04		366	12	PAID IN FULL	MAY	29	1953	9031		366								
13		17						362	04		366	13	PAID IN FULL	MAY	29	1953	8698		366								
14		17						362	04		366	14	PAID IN FULL 2nd Half Paid	JAN OCT	27 31	1953 1953	138	366									
15		104						2210	24		2234	15	1st Half Paid 2nd Half Paid	MAY OCT	29 31	1953 1953	9029		1117		1117						
16		117						2486	26		2512	16	1st Half Paid 2nd Half Paid	MAY OCT	29 31	1953 1953	9593		1256		1256						
17		84						1784	18		1802	17	1st Half Paid 2nd Half Paid	MAY OCT	29 31	1953 1953			901		901						
18		251						5334	56		5390	18	1st Half Paid 2nd Half Paid	APR SEP	27 2	1953 1953	5077 1284		2695		2695						
19	2	75						1594			1594	19	1st Half Paid 2nd Half Paid	APR SEP	27 2	1953 1953	5077 1284		797		797						
20		17						362	04		366	20	PAID IN FULL	JUL	2	1953	1238				366	08					
	2	75 271 886						18834	184		19018							366	11184		7498						

Assessment Roll and Tax List of Real Property in the Town of Hewins

Form (C) (1) [illegible]

	In Whose Name Assessed	To Whom Transferred	Description of Property: Subdivision	Sec. or Lot	Town or Block	Rng.	Number of Acres of Land: Acres	100ths	No. School District	Taxes Delinquent Prior to 1951	Taxes Delinquent Prior to 1951	True and Full Valuations: Land Exclusive of Structures Improvements	Buildings and Other Structures	Machinery Permanently Attached to Real Estate	Total True and Full Value	Assessed Valuations: Rural: Homestead Up to $4,000 20%	Rural: Over $4,000 and Not Over Homestead 33⅓%	All Other: Homestead Up to $4,000 25%	All Other: Over $4,000 and Over Homestead 40%	Machinery Permanently Attached to Real Estate 33⅓%	Total Assessed Value	Total Assessed Value as Equalized by the Board of Review	Final Equalized Value
												Dollars	Dollars	Dollars	Dollars	Dollars	Dollars	Dollars	Dollars	Dollars	Dollars	Dollars	
1	Paul E. Hurd & Liberty		Peaceful Shores	x &	40				111	20		51			51		17				17		
2	Gerald W. & Helen M. Darrow				41					20		~~105~~ 51	~~1151~~ 1101		1101	~~110~~	~~367~~ 367				~~367~~ 367		
3	"				42					20		50	~~262~~ 312		312		~~104~~ 104				~~104~~ 104		
4	"				43					20		50	~~505~~ 555		555	~~110~~	~~185~~ 185				~~185~~ 185		
5	Oscar M. & Gazzella Magnuson				44					20		51	336		387		129				129		
6	~~Carl B. & Pollard Smith~~	Irving A. & Hazel M. Hellman								"		51	303		354		118				118		
7	~~Henry T. & Agnes~~				46					"		51			51		17				17		
8	"				47					"		51			51		17				17		
9	~~Carl A. Ryan~~				48					"		51			51		17				17		
10	~~James M. Lucas~~				49					"		51			51		17				17		
11	"				50					"		51			51		17				17		
12	John T. & Alma L. Green		Outlot		a					"		202	1100		1302		434				434		
13	Carl A. Ryan		"		12					"		150			150		50				50		
14	"		"		b					"		99			99		33				33		
15	Lewis J. & Ruth P. Falk		Ely's L. of		22																		
16																							
17																							
18																							
19																							
20																							
												1010	3556		4566		1522				1522		

	Sold for Taxes	Valuations by School Districts as Equalized by Department of Taxation: District No. 2 Rate 22 Mills	District No. ..... Rate ..... Mills	District No. ..... Rate ..... Mills	District No. ..... Rate ..... Mills	District No. ..... Rate ..... Mills	District No. ..... Rate ..... Mills	Tax including State Homestead	State Tax on Non-Homestead 2.6 Mills	Special Taxes	Total Taxes		Paid	When Paid: Month	Day	Year	Number of Receipt	March Settlement 1953	June Settlement 1953	Penalty	November Settlement 1953	Penalty	Collections to First Monday in January 1954	Penalty	Delinquent on First Monday in January 1954	Penalty	Total Delinquent Tax and Penalty	Remarks
		Dollars	Dollars	Dollars	Dollars	Dollars	Dollars	$ cts.	$ cts.	$ cts.	$ cts.							$ cts.	$ cts.	$ cts.	$ cts.	$ cts.	$ cts.	$ cts.	$ cts.	$ cts.	$ cts.	
1		17						362	04		366	1	PAID IN FULL	JUL	2 1	1953	11288				366	07						
2		~~367~~ 367	Abate # 5775					6374	46		6820		Balance Paid	AUG	15	1953					2978							
3		~~104~~ 104	" "					~~2970~~ 3070	~~37~~ 39		~~3107~~ 3209	2	1st Half Paid	APR	25	1953	12887		3943		943							14.62 Abated
4		~~185~~ 185	" "					~~3722~~ 3930	~~38~~ 42		~~3760~~ 3972		Balance Paid	AUG	15	1953	13884											1.24 "
5		129						2740	30		2770	3	1st Half Paid	APR	25	1953			1117		1334							1.52 "
6		118						2508	26		2534		Balance Paid	AUG	15	1953												
7		17						362	04		366	4	1st Half Paid	APR	25	1953			1966									
8		17						362	04		366	5	PAID IN FULL	MAY	29	1953	8699		2770									
9		17						362	04		366	6	PAID IN FULL	MAY	29	1953	8699		2534									
10	SOLD FOR TAXES	17						362	04		366	7	PAID IN FULL	MAY	29	1953	8698		366									
11	SOLD FOR TAXES	17						362	04		366	8	PAID IN FULL	MAY	29	1953			366							366		
12		434						9222	98		9320	9	PAID IN FULL	MAY	29	1953	8683		366							366		
13		50						1062	12		1074	10																
14	SOLD FOR TAXES	33						700	08		708	11																
15		Tax included below on page 65										12	1st Half Paid	MAY	29	1953	6115		4660		4660							
16													Balance Paid	SEP	11	1953	3206											
17												13	PAID IN FULL	JUN	12	1953	7824				1074	16						
18												14	PAID IN FULL	MAY	29	1953	8683		708									
19												15																
20												16																
												17																
												18																
												19																
												20																
		1522						32342	346		32688								15813		11356					732		1288

Assessment Roll and Tax List of Real Property in the Town of Hiram

Cass County, Minnesota, for Taxes for the Year 1952.

Form SC (52) Minn. Tax Comm.

	In Whose Name Assessed	To Whom Transferred	Description of Property: Subdivision (Northeast & Bathing Beach) (Part of Lot 4 Sec 13-148-31)	Sec. or Lot	Town or Block	Rng.	Number of Acres of Land: Acres	Tenths	No. School District	Individual Assessment Tax Code No.	Individual Assessment Tax Code No.	True and Full Valuations: Land Exclusive of Structures and Improvements (Dollars)	Buildings and Other Structures (Dollars)	Machinery Permanently Attached to Real Estate (Dollars)	Total True and Full Value (Dollars)	Assessed Valuations: Rural: Homestead Up to $4,000 20%	Rural: Over $4,000 and Non-Homestead 33⅓%	All Other: Homestead Up to $4,000 25%	All Other: Over $4,000 and Non-Homestead 40%	Machinery Permanently Attached to Real Estate 33⅓%	Total Assessed Value	Total Assessed Value as Equalized by the Board of Review	Final Equalized Value
	Henry & Augusta	Henderson		1					148	1/2		50	190		240		80				80		
	" "	"		2						"		51	168		219		73				73		
	" "	"		3						1/4		50	245		295	79					79		
	" "	"		4						1/10		51	471		522		174				174		
	" "	"		5						1/10		51	100		151		67				67		
	Vernon V. & Gretchen A. Christenson, ~~Emil Nelson~~ & Earle M. Moore & Dorothy J. Decklow			6						1/10		51	174		225		75				75		
	Dennis Kendall			7						1/10		50	175		225		75				75		
	" "			8						"		51	144		195		65				65		
	" "			9						"		51	138		189		63				63		
	" "			10						"		51	138		189		63				63		
	" "			11						"		51			51		17				17		
				12																			
				13																			
				14																			
				15																			
				16																			
				17																			
				18																			
				19																			
				20								551	2092		2651	79	752				831		

Valuations by School Districts as Equalized by Department of Taxation

Sold for Taxes	District a: Nodak No. 2 Rate 31 Mills	District No. ..... Rate ..... Mills	District No. ..... Rate ..... Mills	District No. ..... Rate ..... Mills	District No. ..... Rate ..... Mills	District No. ..... Rate ..... Mills	Tax including State Homestead ..... Mills	State Tax on Non-Homestead 2.2 Mills	Special Taxes	Total Taxes		Paid	When Paid: Month Day Year	Number of Receipt	March Settlement 1953	First Settlement 1953	Penalty	November Settlement 1953	Penalty	Collections to First Monday in January 1954	Penalty	Delinquent on First Monday in January 1954	Total Delinquent Tax and Penalty	Remarks
	Dollars	Dollars	Dollars	Dollars	Dollars	Dollars	$ cts.	$ cts.	$ cts.	$ cts.					$ cts.	$ cts.	$ cts.	$ cts.	$ cts.	$ cts.	$ cts.	$ cts.	$ cts.	
8	80						1700	18		1718	1	PAID IN FULL	APR 7 1953			1718								
2	73						1557	16		1568	2	PAID IN FULL	APR 7 1953			1568								
3		# 79					1836			1836	3	PAID IN FULL	APR 7 1953	9171		1836								
4	174						3698	40		3738	4	PAID IN FULL	APR 7 1953			3738								
5	67						1424	16		1440	5	PAID IN FULL	APR 7 1953			1440								
6	75						1594	18		1612	6	~~Delinquent~~ Paid Part Paid	OCT 31 1953 JUL 23 1953	15132 10298				8.45	32					
7	75						1594	18		1612	7	PAID IN FULL	MAY 29 1953			1612								
8	65						1382	14		1396	8	PAID IN FULL	MAY 29 1953			1396								
9	63						1338	14		1352	9	PAID IN FULL	MAY 29 1953	9635		1352								
10	63						1338	14		1352	10	PAID IN FULL	MAY 29 1953			1352								
11	17						362	04		366	11	PAID IN FULL	MAY 29 1953			366								
12											12													
13											13													
14											14													
15											15													
16											16													
17											17													
18											18													
19											19													
20											20													
		# 79					1836																	
	752						15982	172		17990						16378		1612						
	752	79 = 831					17818																	

Subdivision: Peaceful Valley (Part of Lots 3+4 - Sec 10-140-31)

Line	In Whose Name Assessed	To Whom Transferred	Sec. or Lot	No. School District	Homestead Yes or No	Land (Dollars)	Buildings and Other Structures (Dollars)	Total True and Full Value (Dollars)	Rural: Over $4,000 and Non-Homestead 33⅓% (Dollars)	Total Assessed Value (Dollars)
1	~~Bessie Kendall~~ Lien C Sarles + Esther G. Sarles		1	Un	No	99		99	33	33
2	L. C + Esther Sarles		2		"	99	300	399	133	133
3	~~Bessie Kendall~~ C. E. Knaack + Esther Mae Lundell Knaack		3		"	99		99	33	33
4	~~Carl A. Ryan~~ Bessie Kendall		4		"	99		99	33	33
5	~~Carl A. Ryan~~ Clarence + Bessie Kendall		5		"	99		99	33	33
6	Clarence + Bessie Kendall		6		"	99		99	33	33
7	Carl A. Ryan		7		"	99		99	33	33
8	Clarence Kendall + Bessie Kendall		8		"	99		99	33	33
9	Carl A. Ryan		9			150		150	50	50
10	" "		10		"	99		99	33	33
11	" "		11		"	99		99	33	33
12	" "		12		"	99		99	33	33
13	" "		13		"	99		99	33	33
14	" "		14		"	99		99	33	33
15	" "		15		"	99		99	33	33
16	" "		16		"	99		99	33	33
17	" "		17		"	99		99	33	33
18	" "		18		"	99		99	33	33
19	Mary Forrest & George F. Hoppe		19		"	51		51	17	17
20	" " " "		20		"	50	40	90	30	30
						1934	340	2274	758	758

District No. 43 Rate 212.48 Mills; State Tax on Non-Homestead 2.26 Mills

Line	District 43 (Dollars)	Tax Including State Homestead ($ cts.)	State Tax on Non-Homestead ($ cts.)	Total Taxes ($ cts.)	Paid	When Paid	Number of Receipt	June Settlement 1953 ($ cts.)	November Settlement 1953 ($ cts.)	Penalty
1	33	7 02	08	7 10	PAID IN FULL	MAY 25 1953	16922	35 66		
2	133	28 26	30	28 56	PAID IN FULL	MAY 25 1953				
3	33	7 02	08	7 10	PAID IN FULL	JUL 13 1953	11122		7 10	14
4	33	7 02	08	7 10	2nd Half Paid / 1st Half Paid	OCT 20 1953 / APR 22 1953	1416 / 5061	3 55	3 55	
5	33	7 02	08	7 10	PAID IN FULL	OCT 20 1953	14107		7 10	25
6	33	7 02	08	7 10	[illegible] / 1st Half Paid	OCT 20 1953 / APR 22 1953	1416 / 5061	3 55	3 55	
7	33	7 02	08	7 10	PAID IN FULL	MAY 29 1953	8683	7 10		
8	33	7 02	08	7 10	2nd Half Paid / 1st Half Paid	OCT 20 1953 / APR 22 1953	1416 / 5061	3 55	3 55	
9	50	10 62	12	10 74	PAID IN FULL	MAY 29 1953		10 74		
10	33	7 02	08	7 10	PAID IN FULL	MAY 29 1953		7 10		
11	33	7 00	08	7 08	PAID IN FULL	MAY 29 1953		7 08		
12	33	7 00	08	7 08	PAID IN FULL	MAY 29 1953		7 08		
13	33	7 00	08	7 08	PAID IN FULL	MAY 29 1953		7 08		
14	33	7 00	08	7 08	PAID IN FULL	MAY 29 1953	8683	7 08		
15	33	7 00	08	7 08	PAID IN FULL	MAY 29 1953		7 08		
16	33	7 02	08	7 10	PAID IN FULL	MAY 29 1953		7 10		
17	33	7 02	08	7 10	PAID IN FULL	MAY 29 1953		7 10		
18	33	7 02	08	7 10	PAID IN FULL	MAY 29 1953		7 10		
19	17	3 62	04	3 66	PAID IN FULL	MAY 29 1953	9637	3 66		
20	30	6 38	06	6 44	PAID IN FULL	MAY 29 1953		6 44		
	758	161 10	1 80	162 90				138 05	24 85	

Assessment Roll and Tax List of Real Property in the Town of Hiram

Cass County, Minnesota, for Taxes for the Year 1952.

Form SC (33) [illegible]

	In whose name assessed	To whom transferred	Description of property: Subdivision	Sec. or Lot	Town or Block	Rng.	Number of Acres of Land: Acres	Tenths	No. School District	Indicate Homestead Yes or No	Indicate Agricultural Yes or No	True and Full Valuations: Land Exclusive of Structures and Improvements	Buildings and Other Structures	Machinery Permanently Attached to Real Estate	Total True and Full Value	Assessed Valuations: Rural: Homestead Up to $4,000 20%	Rural: Over $4,000 and Non-Homestead 33⅓%	All Other: Homestead Up to $4,000 25%	All Other: Over $4,000 and Non-Homestead 40%	Machinery Permanently Attached to Real Estate 33⅓%	Total Assessed Value	Total Assessed Value as Equalized by the Board of Review	Final Equalized Value
							Acres	Tenths				Dollars	Dollars	Dollars	Dollars	Dollars	Dollars	Dollars	Dollars	Dollars	Dollars	Dollars	Dollars
			Peaceful Valley																				
1	Carl E. Ryan			21					Hiram	No		99			99		33				33		
2	" "			22						"		99			99		33				33		
3	" "			23						"		99			99		33				33		
4	Jesse A. Peterson			24						"		99			99		33				33		
5	" "			25						"		99			99		33				33		
6																							
7																							
8																							
9																							
10																							
11																							
12																							
13																							
14																							
15																							
16																							
17																							
18																							
19																							
20												495			495		165				165		

	Sold for Taxes	Valuations by School Districts as Equalized by Department of Taxation: District No. 2 Rate 40.5 Mills	District No. ..... Rate ..... Mills	District No. ..... Rate ..... Mills	District No. ..... Rate ..... Mills	District No. ..... Rate ..... Mills	District No. ..... Rate ..... Mills	Tax including State Homestead ..... Mills	State Tax on Non-Homestead 22½ Mills	Special Taxes	Total Taxes		Paid	When Paid: Month Day Year	Number of Receipt	March Settlement 1953	June Settlement 1953	Penalty	November Settlement 1953	Penalty	Collections in First Monday in January 1954	Penalty	Delinquent on First Monday in January 1954	Total Delinquent Tax and Penalty	Remarks
		Dollars	Dollars	Dollars	Dollars	Dollars	Dollars	$ cts.	$ cts.	$ cts.	$ cts.					$ cts.	$ cts.	$ cts.	$ cts.	$ cts.	$ cts.	$ cts.	$ cts.	$ cts.	
1		33						7 00	08		7 08	1	PAID IN FULL	MAY 29 1953	9083		7 08								
2		33						7 00	08		7 08	2	PAID IN FULL	MAY 29 1953			7 08								
3	SOLD FOR TAXES	33						7 00	08		7 08	3											7 08		
4		33						7 00	08		7 08	4	PAID IN FULL	MAY 29 1953	9036		7 08								
5		33						7 00	08		7 08	5	PAID IN FULL	MAY 29 1953			7 08								
6												6													
7												7													
8												8													
9												9													
10												10													
11												11													
12												12													
13												13													
14												14													
15												15													
16												16													
17												17													
18												18													
19												19													
20												20													
		165						3500	40		3540						3524						708		

Assessment Roll and Tax List of Real Property in the Town of Hiram

Form 3C (52) 50,000-5000 Imprint, Minneapolis

	IN WHOSE NAME ASSESSED	TO WHOM TRANSFERRED	DESCRIPTION OF PROPERTY: SUBDIVISION	Sec. or Lot	Town or Block	Rng.	Number of Acres of Land: Acres	100ths	No. School District	Indicate Homestead Yes or No	Indicate Agricultural Yes or No	TRUE AND FULL VALUATIONS: LAND Exclusive of Structures and Improvements	BUILDINGS and Other Structures	MACHINERY Permanently Attached to Real Estate	TOTAL True and Full Value	ASSESSED VALUATIONS: RURAL: Homestead Up to $4,000 20%	RURAL: Over $4,000 and Non-Homestead 33⅓%	ALL OTHER: Homestead Up to $4,000 25%	ALL OTHER: Over $4,000 and Non-Homestead 40%	MACHINERY Permanently Attached to Real Estate 33⅓%	TOTAL ASSESSED VALUE	Total Assessed Value as Equalized by the Board of Review	FINAL EQUALIZED VALUE
							Dollars					Dollars	Dollars	Dollars	Dollars	Dollars	Dollars	Dollars	Dollars	Dollars	Dollars	Dollars	Dollars
1	William W. & Martha Ellen Kimberly		(Part of 2022 - Sec 24-140-31)	1			1 Lot 80x150'		Un-Ypsi			5			5	1					1		
2	~~Wm. E. & Anna C. Bodenhofer~~ William W. & Martha Ellen Kimberly			2			2		"			5			5	1					1		
3	Melvin L. & Emily C. Willard			3			3		No			6			6		2				2		
4	Earl L. & Barbara A. Ford			4			4		No			6			6		2				2		
5	Edward E. & Eileen E. Bodenhofer			5			5		"			6			6		2				2		
6	Normand Gutzmann Bass			6			6		"			6			6		2				2		
7	Lorraine C. Bodenhofer			7			7		"			6			6		2				2		
8	Lawrence A. & Orisa C. Nelson			8			8		"			6			6		2				2		
9	Wm. E. & Anna C. Bodenhofer			9			9		Ypsi			5			5	1					1		
10	" " "			10			10		"			5			5	1					1		
11	" " "			11			11		"			5			5	1					1		
12	Victor L. & Mary E. Shepard & Ethel M. & James C. Carroll		50' x 150' of	11																			
13																							
14																							
15																							
16																							
17																							
18																							
19																							
20																							
												61			61	5	12				17		

	SOLD FOR TAXES	VALUATIONS BY SCHOOL DISTRICTS AS EQUALIZED BY DEPARTMENT OF TAXATION: District No. 2 Rate 22 Mills	District No. Rate Mills	District No. Rate Mills	District No. Rate Mills	District No. Rate Mills	District No. Rate Mills	Tax including State Homestead Mills	State Tax on Non-Homestead 2.5 Mills	SPECIAL TAXES	TOTAL TAXES		PAID	WHEN PAID Month Day Year	Number of Receipt	March Settlement 1953	June Settlement 1953	Penalty	November Settlement 1953	Penalty	Collections to First Monday in January 1954	Penalty	Delinquent on First Monday in January 1954	Total Delinquent Tax and Penalty	REMARKS
		Dollars	Dollars	Dollars	Dollars	Dollars	Dollars	$ cts.	$ cts.	$ cts.	$ cts.					$ cts.	$ cts.	$ cts.	$ cts.	$ cts.	$ cts.	$ cts.	$ cts.	$ cts.	
1		22	1					22			22	1	PAID IN FULL	MAY 18 1953	5821		22								
2		22	1					22			22	2	PAID IN FULL	APR 30 1953	5092		22								
3		42						42			42	3	PAID IN FULL	MAY 23 1953	6347		42								
4		42						42			42	4	PAID IN FULL	MAY 29 1953	7721		42								
5		42						42			42	5	PAID IN FULL	APR 30 1953			42								
6		42	2					42			42	6	PAID IN FULL	APR 30 1953			42								
7		42	2					42			42	7	PAID IN FULL	APR 30 1953			42								
8		42	2					42			42	8	PAID IN FULL	APR 30 1953	5092		42								
9		22	1					22			22	9	PAID IN FULL	APR 30 1953			22								
10		22	1					22			22	10	PAID IN FULL	APR 30 1953			22								
11		22	1					22			22	11	PAID IN FULL	APR 30 1953			22								
12												12													
13												13													
14												14													
15												15													
16												16													
17												17													
18												18													
19												19													
20												20													
		362						362			362						362								

22 = 5
12
17

Assessment Roll and Tax List of Real Property in the Town of Hiram

Cass County, Minnesota, for Taxes for the Year 1952.

Form 3C (53) Minn. Tax Commission

In Whose Name Assessed	To Whom Transferred	Description of Property: Subdivision	Sec. or Lot	Town or Block	Reg.	Number of Acres of Land (Acres / 100ths)	Indicate Homestead Tax by No.	Indicate Agricultural Tax by No.	No. School District	True and Full Valuations: Land Exclusive of Structures and Improvements (Dollars)	Buildings and Other Structures (Dollars)	Machinery Permanently Attached to Real Estate (Dollars)	Total True and Full Value (Dollars)	Assessed Valuations: Rural: Homestead Up to $4,000 20% (Dollars)	Rural: Over $4,000 and Non-Homestead 33⅓% (Dollars)	All Other: Homestead Up to $4,000 25% (Dollars)	All Other: Over $4,000 and Non-Homestead 40% (Dollars)	Machinery Permanently Attached to Real Estate 33⅓% (Dollars)	Total Assessed Value (Dollars)	Total Assessed Value as Equalized by the Board of Review (Dollars)	Final Equalized Value (Dollars)
		1st Addition Placerville Shores (Part of Lots 1-2-3-4 - Sec 13-140-31)																			
Earl A. Ryan		1	51					No		9			9		3				3		
" "	Dale Kilcherty	2	52							9			9		3				3		
Everett L. Kilcherty, Jr.	Everett L. Sr.	3	53							9			9		3				3		
Earl A. Ryan		4	54							9			9		3				3		
" "		5	55							9			9		3				3		
" "		6	56							9			9		3				3		
" "		7	57							9			9		3				3		
" "		8	58							9			9		3				3		
" "		9	59							9			9		3				3		
" "		10	60							9			9		3				3		
" "		11	61							9			9		3				3		
" "		12	62							9			9		3				3		
" "		13	63							9			9		3				3		
" "		14	64							9			9		3				3		
" "		15	65							9			9		3				3		
" "		16	66							9			9		3				3		
" "		17	67							9			9		3				3		
" "		18	68							9			9		3				3		
" "		19	69							9			9		3				3		
" "		20	70							9			9		3				3		
										180			180		60				60		

Sold for Taxes	Validations by School Districts as Equalized by Department of Taxation: Division No. 44 Rate 91 Mills	Division No. ..... Rate ..... Mills	District No. ..... Rate ..... Mills	District No. ..... Rate ..... Mills	District No. ..... Rate ..... Mills	District No. ..... Rate ..... Mills	Tax including State Homestead ..... Mills	State Tax on Non-Homestead 2.6 Mills	Special Taxes	Total Taxes	Paid	When Paid (Month Day Year)	Number of Receipt	March Settlement 1953	June Settlement 1953	Penalty	November Settlement 1953	Penalty	Collections to First Monday in January 1954	Penalty	Delinquent on First Monday in January 1954	Total Delinquent Tax and Penalty	Remarks
	Dollars	Dollars	Dollars	Dollars	Dollars	Dollars	$ cts.	$ cts.	$ cts.	$ cts.				$ cts.	$ cts.	$ cts.	$ cts.	$ cts.	$ cts.	$ cts.	$ cts.	$ cts.	
1	3						64			64	PAID IN FULL	MAY 29 1953	8648		64								
2	3						64			64	PAID IN FULL	MAY 29 1953			64								
3	3						64			64	PAID IN FULL	MAY 29 1953	8038		64								
4	3						64			64	PAID IN FULL	MAY 29 1953			64								
5	3						64			64	PAID IN FULL	MAY 29 1953			64								
6	3						64			64	PAID IN FULL	MAY 29 1953			64								
7	3						64			64	PAID IN FULL	MAY 29 1953			64								
8	3						64			64	PAID IN FULL	MAY 29 1953			64								
9	3						64			64	PAID IN FULL	MAY 29 1953			64								
10	3						64			64	PAID IN FULL	MAY 29 1953			64								
11	3						64			64	PAID IN FULL	MAY 29 1953	8683		64								
12	3						64			64	PAID IN FULL	MAY 29 1953			64								
13	3						64			64	PAID IN FULL	MAY 29 1953			64								
14	3						64			64	PAID IN FULL	MAY 29 1953			64								
15	3						64			64	PAID IN FULL	MAY 29 1953			64								
16	3						64			64	PAID IN FULL	MAY 29 1953			64								
17	3						64			64	PAID IN FULL	MAY 29 1953			64								
18	3						64			64	PAID IN FULL	MAY 29 1953			64								
19	3						64			64	PAID IN FULL	MAY 29 1953			64								
20	3						64			64	PAID IN FULL	MAY 29 1953			64								
	60						1280			1280					1280								

Assessment Roll and Tax List of Real Property in the Town of Hiram, Cass County, Minnesota, for Taxes for the Year 1952.

Form 3C (53) MILLS-DAVIS COMPANY, MINNEAPOLIS

In Whose Name Assessed	To Whom Transferred	Description of Property: Subdivision	Sec. or Lot	Town or Block	Rng.	Number of Acres of Land: Acres	100ths	No. School District	Indicate Homestead by Yes or No	Indicate Agricultural by Yes or No	True and Full Valuations: Land Exclusive of Structures and Improvements (Dollars)	Buildings and Other Structures (Dollars)	Machinery Permanently Attached to Real Estate (Dollars)	Total True and Full Value (Dollars)	Assessed Valuations: Rural: Homestead Up to $4,000 20% (Dollars)	Rural: Over $4,000 and Non-Homestead 33⅓% (Dollars)	All Other: Homestead Up to $4,000 25% (Dollars)	All Other: Over $4,000 and Non-Homestead 40% (Dollars)	Machinery Permanently Attached to Real Estate 33⅓% (Dollars)	Total Assessed Value (Dollars)	Total Assessed Value as Equalized by the Board of Review (Dollars)	Final Equalized Value (Dollars)
Carl A. Ryan		1st Addition to Peaceful Shores	71						Yes	No	9			9		3				3		
Paul William Mocker		"	72						"	"	9			9		3				3		
" " "		"	73						"	"	9			9		3				3		
" " "		"	74						"	"	9			9		3				3		
" " "		"	75						"	"	9			9		3				3		
" " "		"	76						"	"	9			9		3				3		
" " "		"	77						"	"	9			9		3				3		
Carl A. Ryan		"	78						"	"	9			9		3				3		
" "		"	79						"	"	9			9		3				3		
" "		"	80						"	"	9			9		3				3		
" "		"	81						"	"	9			9		3				3		
" "		"	82						"	"	9			9		3				3		
" "		"	83						"	"	9			9		3				3		
" "		"	84						"	"	9			9		3				3		
" "		"	85						"	"	9			9		3				3		
" "		"	86						"	"	9			9		3				3		
" "		Outlot	A						"	"	15			15		5				5		
" "		"	B						"	"	15			15		5				5		
Town of Hiram		"	E	Road					"													
											174			174		58				58		
											Grand Totals 78 53 72			69595 1 7 1 6 1 3		1 0 3 4 0	4 6 8 3 6			57176		

Form 3C (53) MILLS-DAVIS COMPANY, MINNEAPOLIS

Sold for Taxes	Valuations by School Districts as Equalized by Department of Taxation: District No. 1 Rate 40 Mills	District No. 2 Rate 40 Mills	District No. 3 Rate 40 Mills	District No. 4 Rate 40 Mills	District No. 5 Rate 40 Mills	District No. 6 Rate 40 Mills	Tax Including State Homestead (Dollars)	State Tax on Non-Homestead 2.6 Mills	Special Taxes	Total Taxes		Paid	When Paid: Month	Day	Year	Number of Receipt	March Settlement 1953	June Settlement 1953	Penalty	November Settlement 1953	Penalty	Collections to First Monday in January 1954	Penalty	Delinquent on First Monday in January 1954	Total Delinquent Tax and Penalty	Remarks
							$ cts.	$ cts.	$ cts.	$ cts.								$ cts.	$ cts.	$ cts.	$ cts.	$ cts.	$ cts.	$ cts.	$ cts.	
	3						64			64	1	PAID IN FULL	MAY	29	1953			64								
2	3						64			64	2	PAID IN FULL	MAY	29	1953			64								
3	3						64			64	3	PAID IN FULL	MAY	29	1953			64								
4	3						64			64	4	PAID IN FULL	MAY	29	1953			64								
5	3						64			64	5	PAID IN FULL	MAY	29	1953			64								
6	3						64			64	6	PAID IN FULL	MAY	29	1953			64								
7	3						64			64	7	PAID IN FULL	MAY	29	1953			64								
8	3						64			64	8	PAID IN FULL	MAY	29	1953			64								
9	3						64			64	9	PAID IN FULL	MAY	29	1953		843	64								
10	3						64			64	10	PAID IN FULL	MAY	29	1953			64								
11	3						64			64	11	PAID IN FULL	MAY	29	1953			64								
12	3						64			64	12	PAID IN FULL	MAY	29	1953			64								
13	3						64			64	13	PAID IN FULL	MAY	29	1953			64								
14	3						64			64	14	PAID IN FULL	MAY	29	1953			64								
15	3						64			64	15	PAID IN FULL						64								
16	3						64			64	16	PAID IN FULL						64								
17	5						106			106	17	PAID IN FULL						106								
18	5						106			106	18	PAID IN FULL						106								
19											19															
20							1236			1236	20							1236								
	58							2.6 Mills (105 82)																		
	H 23 72		H 21844	13880			51 2792			1269780																
	28849		19775	46836			74916																			
	38 6 5		37 7 7 9	37 7 7 6			1 6 6 1 1 8																			

Assessment Roll and Tax List of Real Property in the ..... of ....., Cass County, Minnesota, for Taxes for the Year 1952.

Form SC (22) [illegible]

	IN WHOSE NAME ASSESSED	TO WHOM TRANSFERRED	DESCRIPTION OF PROPERTY: SUBDIVISION	Sec. or Lot	Town or Block	Rng.	Number of Acres of Land: Acres	Tenths	No. School District	Indicate Homestead Yes or No	Indicate Agricultural Yes or No	TRUE AND FULL VALUATIONS: LAND Exclusive of Structures and Improvements (Dollars)	BUILDINGS and Other Structures (Dollars)	MACHINERY Permanently Attached to Real Estate (Dollars)	TOTAL True and Full Value (Dollars)	ASSESSED VALUATIONS: RURAL: Homestead Up to $4,000 20% (Dollars)	RURAL: Over $4,000 and Non-Homestead 33⅓% (Dollars)	ALL OTHER: Homestead Up to $4,000 25% (Dollars)	ALL OTHER: Over $4,000 and Non-Homestead 40% (Dollars)	MACHINERY Permanently Attached to Real Estate 33⅓% (Dollars)	TOTAL ASSESSED VALUE (Dollars)	Total Assessed Value as Equalized by the Board of Review (Dollars)	FINAL EQUALIZED VALUE (Dollars)
1																							
2																							
3																							
4																							
5																							
6																							
7																							
8																							
9																							
10																							
11																							
12																							
13																							
14																							
15																							
16																							
17																							
18																							
19																							
20																							

	SOLD FOR TAXES	VALIDATIONS BY SCHOOL DISTRICTS AS EQUALIZED BY DEPARTMENT OF TAXATION: District No. ..... Rate ....Mills (Dollars)	District No. ..... Rate ....Mills (Dollars)	District No. ..... Rate ....Mills (Dollars)	District No. ..... Rate ....Mills (Dollars)	District No. ..... Rate ....Mills (Dollars)	District No. ..... Rate ....Mills (Dollars)	Tax including State Homestead ....Mills ($ cts.)	State Tax on Non-Homestead ....Mills ($ cts.)	SPECIAL TAXES ($ cts.)	TOTAL TAXES ($ cts.)		PAID	WHEN PAID: Month Day Year	Number of Receipt	March Settlement 1953 ($ cts.)	June Settlement 1953 ($ cts.)	Penalty ($ cts.)	November Settlement 1953 ($ cts.)	Penalty ($ cts.)	Collections to First Monday in January 1954 ($ cts.)	Penalty ($ cts.)	Delinquent on First Monday in January 1954 ($ cts.)	Total Delinquent Tax and Penalty ($ cts.)	REMARKS
1												1													
2												2													
3												3													
4												4													
5												5													
6												6													
7												7													
8												8													
9												9													
10												10													
11												11													
12												12													
13												13													
14												14													
15												15													
16												16													
17												17													
18												18													
19												19													
20												20													